PHASE I ENVIRONMENTAL SITE ASSESSMENT

for

60 NORFOLK STREET
Manhattan, New York County, New York

Prepared For:

GO CPC, LLC
c/o Gotham
432 Park Avenue South, 2nd Floor
New York, New York 10016

Prepared By:

Langan Engineering, Environmental, Surveying and Landscape Architecture, D.P.C.
300 Kimball Drive
Parsippany, New Jersey 07054
NJ Certificate of Authorization No: 24GA27996400

Amanda Forsburg, CHMM
Project Scientist

Steven A. Ciambruschini, P.G., L.E.P.
Principal / Vice President

Commencement Date: 1 March 2017
Final Report Completion: 24 April 2017

100646801

LANGAN

TABLE OF CONTENTS

Page No.

EXECUTIVE SUMMARY ..... ES-i

1.0 INTRODUCTION 1

2.0 RELIANCE/LIMITATIONS 1

3.0 SITE DESCRIPTION 3

4.0 GEOLOGIC AND HYDROGEOLOGIC CONDITIONS 4

5.0 USER PROVIDED INFORMATION 4

- 5.1 Title Records 4
- 5.2 Environmental Liens or Activity and Use Limitations 5
- 5.3 Specialized Knowledge 5
- 5.4 Valuation Reduction for Environmental Issues 5
- 5.5 Commonly Known Information 6
- 5.6 Documentation Provided by the User 6

6.0 REVIEW OF PREVIOUS LAND USE 7

- 6.1 Sanborn Fire Insurance Maps 7
- 6.2 City Directory Search 11

7.0 REGULATORY DATABASE SEARCH 13

8.0 GOVERNMENT AGENCY RECORDS REVIEW 28

9.0 SITE RECONNAISSANCE 32

10.0 ADDITIONAL ISSUES 35

- 10.1 Wetlands/Floodplain Designation 35
- 10.2 Protected Endangered Species / Critical Habitats 35
- 10.3 Asbestos 35
- 10.4 Lead-based Paint 36
- 10.5 Lead in Drinking Water 37
- 10.6 Indoor Air / Microbial Assessment (Mold) 37
- 10.7 Radon 37

TABLE OF CONTENTS
(Continued)

10.8 Historical and Archaeological Review 37

10.9 Universal Waste 38

11.0 DEVIATIONS 38

12.0 FINDINGS/OPINIONS 39

13.0 CONCLUSIONS 40

14.0 QUALIFICATIONS / CERTIFICATION 41

TABLE OF CONTENTS
(Continued)

LIST OF TABLES

Table 1	**List of Contacts**

LIST OF FIGURES

Figure 1	**Site Location Map**
Figure 2	**Tax Map**
Figure 3	**Zoning Map**

APPENDICES

Appendix A	**User Questionnaire**
Appendix B	**Property Owner/Operator/Key Site Manager Questionnaire**
Appendix C	**Sanborn Maps**
Appendix D	**City Directory Search**
Appendix E	**Environmental Database Radius Report**
Appendix F	**Government Correspondence and Records**
Appendix G	**Site Photographs**
Appendix H	**Langan Resumes**

EXECUTIVE SUMMARY

This Phase I Environmental Site Assessment (ESA) was prepared Langan Engineering, Environmental, Surveying and Landscape Architecture, D.P.C. on behalf of GO CPC, LLC to identify current or potential environmental concerns and Recognized Environmental Conditions (RECs) at the ±25,000 square foot proposed development site consisting of the property at 60 Norfolk Street located in Manhattan, New York. The ESA included a site inspection, review of historical information, completion of a federal/state/local environmental database search, and interviews with local and state agencies to assess current and past site conditions.

The site is bound to north by Broome Street followed by an at-grade asphalt parking lot, to the west by Norfolk Street followed by a 23-story residential building, to the south by a 14-story residential building and a five-story mixed-use commercial and residential building, and to the east by Suffolk Street followed by an at-grade asphalt parking lot. The site is currently occupied by the vacant Congregation Beth Hamedrash Hagodol Synagogue, a parking lot, landscaped areas, a community garden, and a concrete seating area.

Based on information obtained during the visual inspection of the subject property, review of environmental databases and historic information, and contact with federal/state/local official agencies, the following recognized environmental conditions (RECs) and business environmental risks (BERs) that may impact proposed redevelopment of the site were identified:

Recognized Environmental Conditions

A REC is defined as the presence or likely presence of any hazardous substances or petroleum products in, on, or at a property: (1) due to release to the environment; (2) under conditions indicative of a release to the environment; or (3) under conditions that pose a material threat of a future release to the environment. It is the opinion of the environmental professional that the following represent RECs:

Historical Use of the Subject Property

Historical operations at the subject property, as identified by the City Directory and Sanborn Fire Insurance Maps, include printing between 1905 and 1950, a coppersmith and tinsmith (1920), and laundry services (1922, 1947-1968). There are no records identifying releases or the generation and disposal of hazardous materials associated with these listings and the locations shown in the Sanborn maps indicate small shops as opposed to large commercial operations;

however, due to the potential use of chemicals associated with historical operations and the duration of these activities, it is the opinion of the environmental professional that the historical site use has the potential to impact subsurface conditions at the site. As such, the historical use of the subject property is considered a REC

Business Environmental Risks

A BER is defined as a risk which can have a material environmental or environmentally-driven impact on the business associated with the current or planned use of a parcel of commercial real estate, not necessarily limited to those environmental issues required to be investigated in this practice. Consideration of BER issues may involve addressing one or more non-scope considerations. It is the opinion of the environmental professional that the following represent business environmental risks:

Heating Oil Storage Tanks

According to information obtained during an onsite interview, the synagogue has historically been heated via a steam boiler powered by a fuel oil storage tank located beneath the sidewalk. Building Department records also indicate that an oil burner permit was filed for the building in 1935. A fill port and vent pipe were observed in the sidewalk in front of the southwestern portion of the building and an inaccessible room in the southwestern portion of the basement south of the boiler room was observed during site reconnaissance; however, the location of the storage tank was not confirmed. As there are no reported releases associated with the fuel oil storage tank, this represents a business environmental risk. The tank should be inspected during building renovations and properly decommissioned if conversion to natural gas is proposed.

While no other evidence of fuel oil storage was observed during the site inspection or noted during this ESA, Lot 75 was historically occupied by residential and commercial buildings prior to the conversion of the lot into a parking area in 1990 and the potential presence of heating oil USTs beneath the lots or adjacent sidewalks represents a business environmental risk. Preparation and implementation of a contingency plan to address the presence of any USTs that may be encountered during site redevelopment activities would adequately address this issue.

Historic Urban Fill

Based on the urban density of the area, it is likely that the subject site area contains historic urban fill or the deteriorated remains of the former buildings. Historic fill material is typically characterized by elevated concentrations of polycyclic-aromatic hydrocarbons (PAHs) and

metals. The presence of fill will require implementation of soil handling and management procedures to address excavation, reuse, handling, and possible offsite disposal of this material if the site were to be redeveloped.

Surrounding Sites

Potential impacts from current and historical operations conducted at adjacent and nearby properties involving the use of ASTs, USTs, spills, and the generation and disposal of hazardous waste represent a business environmental risk due to the potential for offsite migration of contaminants to impact sub-slab soil and/or groundwater below the subject site. This may impact any proposed dewatering operations as laboratory analytical results documenting discharge water quality are required for city sewer discharge permits.

Non ASTM Scope Items

Hazardous Building Materials

Asbestos-containing materials (ACMs) were identified in the basement and first floor of the building and assumed ACM is located in the basement, first floor, roofing material, and window caulk. Completion of a full protocol asbestos survey and proper abatement and disposal of ACM will be required for the future renovation of the synagogue in accordance with New York City and New York State regulations.

The paint on most of the synagogue building components was identified to be lead-based paint (LBP) and was observed to be in poor condition. Any disturbance of the LBP as part of building renovation must be conducted in accordance with OSHA regulations.

Mold

The Structural Engineering Report prepared by Robert Silman Associates noted the presence of water damage and structural concerns as the result of water infiltration. The poor condition of the building and the presence of moisture create an environment conducive to mold growth. Completion of a mold assessment is recommended prior to building renovation.

1.0 INTRODUCTION

Langan Engineering, Environmental, Surveying and Landscape Architecture, D.P.C. (Langan) has completed a Phase I Environmental Site Assessment (ESA) of a ±25,000 square foot site located at 60-66 Norfolk Street, 195 to 209 Broome Street, and 43-59 Suffolk Street in Manhattan, New York County, New York (Figure 1).

This ESA was conducted to identify current or potential environmental concerns and/or Recognized Environmental Conditions (RECs) resulting from past or current activities on the subject property, as well as to evaluate immediately surrounding environs with the potential to impact upon the property. The assessment consisted of a site reconnaissance of all accessible property areas, a review of State and Federal environmental databases as they concern the subject property and surrounding areas, contact with Federal, State and local agencies, a review of Sanborn Fire Insurance Maps of the subject property and surrounding areas, and a review of local/county records.

The ESA was conducted in a manner consistent with industry standard and practice and in accordance with the Standards of the American Society for Testing and Materials (ASTM) E1527-13 Standard Practice for Environmental Site Assessments. Any deviations from this practice are provided in Section 11.0 of this report.

2.0 RELIANCE/LIMITATIONS

This ESA report was prepared for GO CPC, LLC for the objectives of due diligence. The report is intended to be used in its entirety. Excerpts taken from this report are not necessarily representative of the assessment findings. Langan cannot assume responsibility for use of this report for any property other than the subject property addressed herein, or by any third party without a written authorization from Langan.

Langan's scope of services, as described in the proposal dated 29 March 2017, was limited to that agreed to with GO CPC, LLC and no other services beyond those explicitly stated are implied. No exploratory borings, sampling of soil, soil vapor, or groundwater, or laboratory analysis were performed by Langan as part of the scope of services.

This Phase I ESA was not intended to be a definitive investigation of possible environmental impacts at the subject property. The purpose of this investigation was

limited to determining if there is reason to suspect the possibility of Recognized Environmental Conditions (RECs) at the subject property. It should be understood that even the most comprehensive Phase I ESA may fail to detect environmental liabilities at a particular site. Therefore, Langan cannot "insure" or "certify" that the subject property is free of environmental impacts. No expressed or implied representation or warranty is included or intended in this report, except that our services were performed, within the limits prescribed by our client, with the customary thoroughness and competence of our profession. The user is cautioned that federal, state, and local laws may impose environmental obligations that are beyond the scope of ASTM Practice E 1527-13.

The conclusions, opinions and recommendations provided in this report are based solely on the following activities:

- Visual observations of the subject property and the immediate vicinity at the time of Langan's site visit;
- Review of relevant available historical information; and,
- Correspondence and/or discussion with personnel knowledgeable about the site.

The conclusions, opinions and recommendations are intended exclusively for the purpose stated herein, at the specified subject property, as it existed at the time of our site visit.

The User is responsible for the review and identification of environmental liens, activity, and use limitations, and for ascertaining reasons for significantly lower purchase property price in accordance with Section 6 of ASTM E 1527-13. A questionnaire covering these above-concerns was provided to GO CPC, LLC but was not returned; a blank version is included as Appendix A. In addition, a similar questionnaire was provided to the property owners. The questionnaire was not returned and a blank version is included as Appendix B. If any of these above-concerns were uncovered during the course of the Phase I ESA, they are addressed in this report.

The report findings are based in part on information provided by local, county and state officials and environmental databases from Federal and State sources. Langan assumes no responsibility for the accuracy and completeness of this information.

Visual observations discussed in this report represent conditions at the time of the site inspection and may not be representative of the past or future site conditions.

As per ASTM E1527-13, Phase I ESA Report deviations, as well as professional opinions regarding these deviations, are listed in Section 11.0.

This ESA has been prepared for the sole use of GO CPC, LLC. This ESA should not be relied upon by other parties without the express consent of Langan and GO CPC, LLC. In accordance with Section 4.6 of ASTM E 1527-13 and 40 CFR §312.20, a Phase I ESA may be considered valid for one year starting from the commencement date of the assessment listed on the front cover of this report. The formal property acquisition/real estate transaction must take place during this period. However, the following components must be conducted or updated within 180 days (six months) prior to the date of the property acquisition/real estate transaction:

- Interviews with past and present owners, operators and occupants;
- Searches for recorded environmental cleanup liens;
- Review of governmental records;
- Site Reconnaissance of the property and adjoining properties; and,
- The declaration by the Environmental Professional.

3.0 SITE DESCRIPTION

The subject property is designated as Block 346, Lots 37 and 75 by the New York City Department of Finance (Figure 2). The vacant Beth Medrash Hagodol Synagogue, which was reportedly constructed circa 1850, currently occupies lot 37. Lot 75 consists of asphalt paved parking and walkway areas, landscaped areas, and a community garden. Tax map history records identify that the current extents of Lot 75 were historically part of Lot 1 prior to subdivision and incorporation into Lot 40 in 2011. Lot 40 was subdivided in 2014 and Lot 75 was created.

The subject property is bound to the north by Broome Street followed by an at-grade parking facility, to the east by Suffolk Street followed by a mixed-use property with facility large asphalt-paved parking area, to the south by the 14-story Hong Ning Housing for the Elderly building and a five-story mixed-use building, and to the west by Norfolk Street followed by the New York City Housing Authority (NYCHA) Seward Park Extension consisting of a 23-story building, a one-story building, and a park.

The property is currently zoned as a residential district (R8) according the New York City Department of City Planning zoning map effective 11 October 2012.

4.0 GEOLOGIC AND HYDROGEOLOGIC CONDITIONS

For the purpose of report completeness and to better understand the subsurface conditions, the geologic conditions in the general area of the subject property are discussed in this section.

The "Surficial Geologic Map of New York" by the New York State Museum State Geological Survey indicates that the surficial geology at the site consists of till which is generally an impermeable layer comprised of poorly sorted and variably sized clasts. According to the "Bedrock and Engineering Geologic Maps of New York County" by Charles A. Baskerville the site is underlain by the Ravenswood Granodiorite which consists granitic to gneissic granite and diorite. Cameron's Line thrust fault is located in close proximity to the subject property to the west.

Test borings were completed in the vicinity of the subject property during a preliminary geotechnical investigation conducted by Langan in 2004 at a site located approximately 500-feet to the north of the subject property. The site subsurface conditions documented during this geotechnical investigation consisted of a 15 foot thick layer of dense miscellaneous fill underlain by successive layers of sand, silt, clay, and glacial till. Groundwater was encountered at 20-feet b.g.s. within the test borings.

Based on site/area topography, groundwater flow within the overburden material is anticipated to be to the east, towards the East River.

5.0 USER PROVIDED INFORMATION

A questionnaire was completed by the User and is included in Appendix A. Information obtained from this questionnaire is discussed in the sections below. Documents provided by the User are discussed in this section.

5.1 Title Records

A title search for the subject property was completed by Kensington Vanguard National Land Services, and Langan completed a review of available online

records maintained by the New York City Department of Finance to determine current and former site ownership. These records are discussed in Section 8.0.

5.2 Environmental Liens or Activity and Use Limitations

Reasonably ascertainable recorded land title records and lien records that are filed under federal, tribal, state, or local law should be reviewed to identify environmental liens or activity and use limitations, if any, that are currently recorded against the property. Any environmental liens or activity and use limitations are required to be reported to the Environmental Professional conducting the ESA per ASTM E1527-13.

No environmental liens or use limitations (engineering or institutional controls) were identified for the subject property in the title report, EDR report or by the User. Information regarding the 'E'-designation status of the property can be found in Section 8 of this report.

5.3 Specialized Knowledge

Specialized knowledge is defined by ASTM E 1527-13 as *"any specialized knowledge or experience that is material to recognized environmental conditions in connection with the property"*. For example, a User is involved in the same line of business as current or former occupants of the property or adjoining property and has specialized knowledge of the chemicals and processes used in this line of business.

The User did not provide specialized knowledge material related to recognized environmental conditions in connection with the property as part of this ESA.

5.4 Valuation Reduction for Environmental Issues

In a transaction involving the purchase of a parcel of commercial real estate, the User shall consider the relationship of the purchase price of the property to the fair market value of the property if the property was not affected by hazardous substances or petroleum products. The User should try to identify an explanation for a lower price which does not reasonably reflect fair market value if the property were not contaminated.

No information related to a valuation reduction for environmental issues was provided to Langan.

5.5 Commonly Known Information

If the user is aware of any commonly known or reasonably ascertainable information within the local community about the property that is material to recognized environmental conditions in connection with the property, it is the User's responsibility to communicate such information. This information may include past uses of the property, specific chemicals that were used on site, spills or releases or environmental cleanups that have taken place.

No additional information regarding the environmental condition of the subject site was provided to Langan.

5.6 Documentation Provided by the User

The User provided the following reports for review:

Structural Engineering Report prepared by Robert Silman Associates dated 20 August 2013

The August 2013 Structural Engineering Report was prepared for the synagogue located on Lot 37. The report documented that the synagogue was constructed in 1850 and consists of a load-bearing masonry structure with a slab-on-grade floor with a small partial basement beneath the main front stairs (entirely referred to as the basement in this Phase I ESA), a first floor, and a wood-framed balcony. The building was reported to be in generally poor structural condition on the northern and western sides and in somewhat better condition on the eastern and southern sides. The interior of the building was observed to be significantly damaged by water infiltration and in overall poor condition. The report concluded with recommendations to stabilize priority areas to limit further deterioration.

Phase I ESA prepared by Global Realty Services Group dated 23 December 2013

The December 2013 Phase I ESA was prepared for the former extents of Lot 1 which included the current extents of Lot 75 and the property located at 50 Norfolk Street (which is located adjacent to the subject property to the south of Lot 37 and the west of current Lot 75). No RECs were identified for the subject property of the report. Lot 75..

6.0 REVIEW OF PREVIOUS LAND USE

Historic Sanborn Fire Insurance Maps and City Directory Information were requested from Environmental Data Resources (EDR) of Shelton, Connecticut. Provided are descriptions of the materials provided by these resources.

6.1 Sanborn Fire Insurance Maps

Sanborn Fire Insurance Maps of the subject property and surrounding area dated 1894, 1905, 1913, 1922, 1950, 1968, 1976, 1977, 1978, 1979, 1980, 1983, 1985, 1987, 1988, 1990, 1992, 1993, 1994, 1995, 1996, 2001, 2002, 2003, 2004, and 2005 were obtained from Environmental Data Resources and reviewed as part of this ESA. Copies of Sanborn Maps are provided in Appendix C.

<u>1894 Sanborn Map</u>

Subject Property: One synagogue, one Baptist church, ten five-story buildings, two three-story buildings, and portions of a three-, four-, and five-story building are shown on the subject property. The use of the three- to five-story buildings is not specified.

Adjoining Properties: Multiple two- to six-story buildings border the site to the north, south, east and west.

<u>1905 Sanborn Map</u>

Subject Property: Subject property buildings shown on the 1905 map appear to be unchanged from the 1894 map; however, the 1905 Sanborn map identifies the previously undesignated buildings as residential or mixed-use residential and commercial buildings. Two buildings along Broome Street are identified as a printer and a synagogue and one building on Suffolk Street is identified as a bakery. The synagogue is shown as a one-story building with a basement and the Baptist church is shown as a one- to three-story building with a basement.

Adjoining Properties: The majority of the two- to six-story buildings surrounding the subject property are identified as residential or mixed-use residential and commercial use. A drug store and a photographer are identified adjacent to the west, a carpenter, bakery, boarding stable with manufacturing flats, and synagogue with loading flats are located adjacent to the north, and a drug store, livery stable, and printer are located adjacent to the east.

1913 Sanborn Map

Subject Property: Conditions shown on the 1906 Sanborn Map are similar to those shown on the 1905 Sanborn Map, although building uses are not specified.

Adjoining Properties: Conditions shown on the 1906 Sanborn Map are similar to those shown on the 1905 Sanborn Map, although building uses are not specified.

1922 Sanborn Map

Subject Property: Conditions shown on the 1922 Sanborn map are generally similar to those shown on the 1905 Sanborn map. The synagogue is now shown as a two-story building with a basement and the location of the former Baptist Church is now shown as a 1- to 2-story building with a basement identified as N.Y. Post Office Station B. The printer, synagogue, and bakery are no longer labeled; however, a carpenter, Chinese laundry/carpenter, and two buildings with loading flats are now shown.

Adjoining Properties: Conditions shown on the 1922 Sanborn map are generally similar to those shown on the 1905 Sanborn map. A drug store is no longer identified adjacent to the west of the subject property, the former photographer is now labeled as a moving pictures building with loading flats, and one of the buildings adjacent to the west is now labeled as a monumental works. The carpenter, bakery, and synagogue are no longer identified adjacent to the north; a paint store, manufacturing flats, and loading flats are shown.

1950 Sanborn Map

Subject Property: Conditions shown on the 1950 Sanborn map are generally similar to those shown on the 1922 Sanborn map. The building formerly identified as N.Y. Post Office Station B is now shown as flats. The carpenter and Chinese laundry/carpenter are no longer shown to occupy buildings on the subject property. Two printers are identified on the subject property along Broome Street and the five-story buildings along Suffolk Street are labeled as apartments. The former three-story buildings are now shown as a vacant lot.

Adjoining Properties: Conditions shown on the 1950 Sanborn map are generally similar to those shown on the 1922 Sanborn map. No significant changes are shown on properties to the west with the exception that a former mixed-use

building is now shown as a vacant lot. The former paint store to the north of the subject property is now a vacant lot. Two printers, an undertaker, and an umbrella factory are shown to the north. Five buildings, including the former stable, previously adjacent to the east have been razed and the properties are vacant lots.

1968 Sanborn Map

Subject Property: Conditions shown on the 1968 Sanborn Map are similar to those shown on the 1950 Sanborn Map, with the exception that one of the five-story buildings formerly located along Broome is now a vacant lot.

Adjoining Properties: All adjacent building to the west across Norfolk Street have been razed and replaced with a parking lot. The vacant lot adjacent to the east of the subject property across Suffolk Street is now shown with four small one-story buildings and the property is identified as a parking facility.

1976 Sanborn Map

Subject Property: Four of the five-story buildings along Broome Street have been razed and are now vacant and a previously vacant lot is now a parking lot. The printer no longer occupies a portion of the five-story building within the northeastern portion of the subject property.

Adjoining Properties: The entire block adjacent to the west across Norfolk Street is now occupied by the Seward Park Extension Area – Site A, which consists of a 23-story residential building, a one-story building, and a playground. A former mixed- commercial and residential building adjacent to the south has also been razed and is now vacant. All buildings adjacent to the north have been razed and the properties are vacant lots. The remaining buildings adjacent to the east have also been razed and the properties are now vacant lots.

1977 Sanborn Map

Subject Property: Conditions shown on the 1977 Sanborn map are similar to those shown on the 1976 Sanborn map with the exception that the former post office building is now shown as a vacant lot.

Adjoining Properties: Conditions shown on the 1977 Sanborn map are similar to those shown on the 1976 Sanborn map with the exception that the former apartment building to the west is now shown as a parking lot.

1978 and 1979 Sanborn Maps

Subject Property: Conditions shown on the 1978 and 1979 Sanborn Maps are similar to those shown on the 1977 Sanborn Map.

Adjoining Properties: Conditions shown on the 1978 and 1979 Sanborn Maps are similar to those shown on the 1977 Sanborn Map.

1980 Sanborn Map

Subject Property: Conditions shown on the 1980 Sanborn Map are similar to those shown on the 1979 Sanborn Map with the exception that the majority of the subject property is now vacant except for the synagogue and a five-story mixed-use building in the northeastern portion of the subject property.

Adjoining Properties: Conditions shown on the 1980 Sanborn Map are similar to those shown on the 1979 Sanborn Map.

1983 Sanborn Map

Subject Property: Conditions shown on the 1983 Sanborn Maps are similar to those shown on the 1980 Sanborn Map, with the exception that the entire subject property except for the synagogue is now vacant.

Adjoining Properties: Conditions shown on the 1983 Sanborn Map are similar to those shown on the 1980 Sanborn Map. A 14-story building occupied by Hong Ming Housing for The Elderly has been built south and west of the subject property.

1985, 1987 and 1988 Sanborn Maps

Subject Property: Conditions shown on the 1985 Sanborn Maps are similar to those shown on the 1983 Sanborn Map.

Adjoining Properties: Conditions shown on the 1985 Sanborn Maps are similar to those shown on the 1983 Sanborn Map. The property adjacent to the north is now identified as a parking lot.

1990 Sanborn Map

Subject Property: Conditions shown on the 1990 Sanborn Map are similar to those shown on the 1988 Sanborn Map. The previously vacant lot within the northwestern portion of the subject property is now identified as a parking lot.

Adjoining Properties: Conditions shown on the 1990 Sanborn Map are similar to those shown on the 1988 Sanborn Map.

1992, 1993, 1994, 1995, 1996, 2001, 2002, 2003, 2004, and 2005 Sanborn Maps
Subject Property: Conditions shown on the 1992, 1993, 1994, 1995, 1996, 2001, 2002, 2003, 2004, and 2005 Sanborn Maps are similar to those shown on the 1995 Sanborn Map.

Adjoining Properties: Conditions shown on the 1992, 1993, 1994, 1995, 1996, 2001, 2002, 2003, 2004, and 2005 Sanborn Maps are similar to those shown on the 1995 Sanborn Map.

Based on the review of the Sanborn Maps, it is the opinion of the environmental professional that historical printing operations and laundry services on the subject property represent a REC due to the potential for a release of chemicals associated with these processes to have occurred. It is the opinion of the environmental professional that historical operations at adjacent properties represent a BER.

6.2 City Directory Search

City directory information was obtained from EDR in an attempt to identify past uses of the subject property and establishments in the surrounding area. As provided in the City Directory Abstract (Appendix D), business directories including city, cross-reference and telephone directories were reviewed. City directories include the site address for the years 1920 through 2013 including 1920, 1923, 1927, 1931, 1934, 1938, 1942, 1947, 1950, 1956, 1958, 1963, 1968, 1983, 2000, 2006, and 2008.

The City Directory Report consists primarily of private residential, professional, and retail commercial listings including printers, cleaners, electric and lighting supply shops, metalsmiths, and shops selling miscellaneous goods. The following historic listings refer to businesses of potential concern that were formerly located on the subject property:

Address	Business Name	Listing Date
197 Broome Street	Strassberg Jacob Mutual Illuminating Light Co. Rosenblitt Paul Printer Mazola Electric Lamp Co Landylite Electric Company Haber Benj Printing	1920 1920 1923 1923 1934
199 Broome Street	Mutual Illuminating Light Co Bernstein Abr Brass Goods Busch Moses Silver & Cutlery Wohl & Trachtenborg Typesetters	1920 1920 1920-1923 1934
203 Broome Street	Roitman Isaac Leather Goods Pick Mac Shoemaker	1923 1923
205 Broome Street	Schneider Morris S&S Electric Co Hirschhorn Abe S H S Electric Co Dworetz Jos Tinsmith Levine Saml Cleaning & Pressing Shanker Max Steel Ceilings Reich Abe Trucking Greenberg & Cohen Reliable Plumbing Co Eleska Press	1920 1920 1920 1923 1927-1934 1927 1927-1934 1938
207 Broome Street	Kaufman Jacob Coppersmith Levy Max J Royal Ait Linen Mfg Co Levy Max J Edwards Electrical Construction Co	1920 1920 1920
209 Broome Street	Specialty Weaving & Darning Co Mayer Tanks Inc	1927-1938 2008
55 Suffolk Street	Glickman Abr Parkway Skylight Works Schoenhaus Seymour Printing Co Robinson S Printer Schneider Max Shipping & Foreign Exchange White Sail Laundry Gittlin Harry Lndry	1923 1934 1938 1942-1968 1947-1968 1956-1968

Printing operations were identified on the Sanborn Fire Insurance Maps corresponding to the City Directory address records listed above including 197 Broome Street (1950) and 205 Broome Street (1905, 1950). It is the opinion of the environmental professional that historical printing operations, metalsmiths, and laundry services represents a REC. No other historical uses of concern listed in the City Directory and corresponding to the historical uses shown on the Sanborn Maps were identified.

Listings over the years for surrounding properties identified businesses of potential concern are included in the table below.

Address	Business Name	Listing Date
198 Broome Street	Fishman Louis Plumbers Supplies Elite Press Cohen B Brass	1920-1934 1927 1927
202 Broome Street	Stoleow David Coal Katz Sam Lab Drucker David Carpenter & Fixtures Rapid Reproduction Co Reliable Plumbing Co	1920 1920 1927 1934 1942
204 Broome Street	Gussak Saml Laundry Weiss Jno Plmbr Engraving Co Motolinsky Saml Monroe Roofing Co Gold Hand Laundry American Hand Laundry	1920 1920 1920 1920 1923 1934
206 Broome Street	Freedlander Leopold Lab Berger M Painter	1920 1927
213 Broome Street	Solomon Saml Lab Flmenbaum Louis Pntr Schneider Bros Plumbers Supplies	1920 1920 1923
215 Broome Street	Rossinsky Bros Sewing Machines Schachter Sol Rinksil Hat Works Inc	1920-1934 1920
56 Norfolk Street	Toffel Jos Clothes Clnr	1920
58 Norfolk Street	Jacob Kaufman Coppersmith	1920
59 Norfolk Street	Wartarz Oser vp Nat Oil Cloth Bag Manufacturing Company Barranik Jos Lab	1920 1920

It is the opinion of the environmental professional the historical operations at surrounding properties represent a BER.

7.0 REGULATORY DATABASE SEARCH

A database search report that identifies sites listed on state and federal databases within the ASTM-required radii was obtained for the property from Environmental Data Resources, Inc. (EDR) of Shelton, Connecticut. A copy of EDR's complete report is provided as Appendix E.

The report included the following databases specified by the ASTM Phase I protocol as well as non-ASTM databases (not listed):

RECOMMENDED/**REQUIRED** SEARCH DISTANCES
1.0-mile
Federal National Priority List (NPL) Federal RCRA CORRACTS Facilities List State- and Tribal-Equivalent NPL
0.5-mile
Federal Delisted NPL Federal CERCLIS/SEMS** Federal CERCLIS NFRAP List/SEMS-Archive** **Federal RCRA non-CORRACTS TSD Facilities List** State- and Tribal-Equivalent CERCLIS State and Tribal Landfill and/or Solid Waste Disposal Site Lists State and Tribal Leaking Underground Storage Tanks (LUSTs) State and Tribal Voluntary Cleanup Sites State and Tribal Brownfields Sites
Subject Property and Adjacent Properties Only
Federal RCRA Generators List State and Tribal Registered Storage Tanks
Subject Property Only
Federal ERNS List Federal Institutional Controls/Engineering Controls Registries State and Tribal Institutional Controls/Engineering Controls Registries

* A description of these databases and a complete listing of sites identified on the above-referenced databases is provided in the EDR Report.

** As of March 2016, SEMS replaced the CERCLIS database and SEMS-Archive replaced the CERCLIS NFRAP database.

Additionally, the potential for vapor intrusion impacts to the subject property from onsite or nearby sources was evaluated. No specific potential vapor intrusion concerns (pVICs) were identified as part of this Phase I ESA; however, it should be noted that due to the number of spill sites identified in the area of the subject property and the associated potential for groundwater impacts in the site area, vapor intrusion issues at the site may exist.

Based on the large number of sites identified within one mile of the subject property (836), Langan limited the review of surrounding properties to sites within 1/8-mile from the subject property. It is the environmental professional's opinion that based on the dense development of the site area, and former, current and proposed use of the site that the review of the database pertaining to this more limited area is appropriate.

Langan evaluated the following to determine whether additional environmental records with respect to these facilities, including the orphan sites, should be reviewed:

- Case status (i.e., whether a No Further Action letter has been issued or a case has been closed);
- Type of database and whether the presence of soil or ground water contamination is known;
- Distance of the site from the subject property; and,
- Whether the site is upgradient or downgradient of the subject property based on local topography and the anticipated eastern groundwater flow direction.

Langan reviewed the information provided using the above criteria and the findings are discussed below.

Subject Property

Addresses associated with the subject property were identified in the RCRA Non-Generation database, the Manifest database, and the FINDS and ECHO databases. However, these records are associated with Con Edison services boxes which are likely located outside of the subject property boundary in the adjacent sidewalk or street. As such, these records are discussed as surrounding properties below.

Surrounding Properties

Database	No. of Sites within 1-mile	Adjacent sites (Y/N)	No. of Adjacent Sites
NPL	0	N	--

Database	No. of Sites within 1/2-mile	Adjacent sites (Y/N)	No. of Adjacent Sites
RCRA-TSDF	0	N	--

Database	No. of Sites within 1/8-mile	Adjacent sites (Y/N)	No. of Adjacent Sites
RCRA LQG	2	N	--
RCRA CESQG	9	N	--
RCRA NonGen/NLR	29	Y	3

Database	No. of Sites within 1/8-mile	Adjacent sites (Y/N)	No. of Adjacent Sites
NY USTs	6	Y	1
NY HIST USTs	3	N	--
NY ASTs	24	Y	1
NY Dry Cleaners	2	N	--
NY E Designation	21	N	--
NY Manifest	49	Y	4
PA Manifest	2	N	--
NJ Manifest	10	N	--
EDR Hist Auto	5	N	--
EDR Hist Cleaner	5	N	--

Database	No. of Sites within 1/8-mile	No. Cases Open/Closed	Open Upgradient Cases	No of Adjacent Sites
NY LTANKS	6	0 / 10	0	1
NY Spills	35	2 / 34	1	1

RCRA Large Quantity Generators (LQG)

The RCRA LQG database includes selective information on sites which generate, transport, store, treat and/or dispose of hazardous waste as defined by the Resource Conservation and Recovery Act (RCRA). Large quantity generators (LQGs) generate over 1,000 kg of hazardous waste per month or over 1 kg of acutely hazardous waste per month.

According to the Radius Report provided by EDR, the following RCRA LQG sites are located within 1/8-mile of the subject property:

- NYC Board of Education – Seward park High School – 350 Grand Street
- Seward Park – Site 5 – 145 Clinton Street

NYC Board of Education – Seward Park High School located approximately 414-feet west and upgradient of the subject property at 350 Grand Street is identified in the RCRA LQG database for forms received by the United States Environmental Protection Agency (USEPA) on 17 February 2012 classifying the site as a LQG for the generation of waste impacted with hazardous concentrations of lead. Historical

generator information includes forms received by the USEPA classifying the site as a conditional exempt small quantity generation (CESQG) on 1 January 2006 and 1 January 2007 and as a SQG on 7 May 2001 for the generation of ignitable and corrosive hazardous waste, spent halogenated solvents, non-halogenated solvents, and waste impacted with hazardous levels of benzene, cyanide, mercury, potassium cyanide, calcium chromate, and dimethyl sulfate. The site was also historically classified as a non-generator on 8 July 1999 and as a SQG on 24 September 1990. No violations are reported for this facility. The site is also identified in the NY Manifest and NJ Manifest databases for the disposal of hazardous waste in 2003, 2010, and 2011.

Seward Park – Site 5 is located approximately 257-feet southeast and downgradient from the subject property at 145 Clinton Street is identified in the RCRA LQG database for forms received by the USEPA on 10 May 2016 classifying the site as a LQG for the generation of waste impacted with hazardous concentrations of lead. Historical generator information includes forms received by the USEPA on 23 July 2015 classifying the site as a LQG for the generation of waste impacted with hazardous concentrations of lead. No violations are reported for this facility. The site is also identified in the NY Manifest database for the disposal of hazardous waste in 2015.

Due to the distance from the subject property and the lack of violations for these facilities, it is the opinion of the environmental professional that the potential for adverse impacts to the subject property from these sites is low.

RCRA Conditionally-Exempt Small Quantity Generators (CESQG)

The RCRA CESQG database includes selective information on sites which generate, transport, store, treat and/or dispose of hazardous waste as defined by the Resource Conservation and Recovery Act (RCRA). Conditionally-exempt small quantity generators (CESQGs) generate less than 100 kg and 1,000 kg of hazardous waste per month or less than 1 kg of acutely hazardous waste per month.

According to the Radius Report provided by EDR, there are nine RCRA CESQG sites located within 1/8-mile of the subject property. Excluding Con Edison service box sites which are typically associated with isolated hazardous waste generation and cleanup incidents, the following RCRA CESQG sites are located within 1/8-mile of the subject property:

- NYCTA- Essex/ Delancey Street Station – Essex Street and Delancey Street
- Con Edison Other – Specify: None – Grand Street, Essex Street, and Ludlow Street
- Rite Aid #1711 – 408 Grand Street

NYCTA – Essex/ Delancey Street Station located approximately 432-feet to the northwest and upgradient of the subject property at the intersection of Essex Street and Delancey Street is identified in the RCRA CESQG database for forms received by the USEPA on 1 January 2007 classifying the site as a CESQG. Historical generator information includes forms received by the USEPA on 1 January 2006 classifying the site as a CESQG and on 20 February 2002 and 6 August 2001 classifying the site as a LQG. No violations are reported for the facility. The site is identified in the RCRA Non-Generator database as NYCTA-900 Cir Substation for forms received by the USEPA classifying the site as a non-generator. Historical generator information includes forms received by the USEPA on 1 January 2006 classifying the site as a non-generator and as a CESQG on 12 July 1993 for the generation of waste impacted with hazardous concentrations of PCBs. The site is also identified in the NY Manifest and NJ Manifest databases for the disposal of hazardous waste in 1993, 1997, and 2004.

Con Edison Other – Specify: None located approximately 541-feet to the west and upgradient of the subject property at Grand Street, Essex Street, and Ludlow Street is identified in the RCRA CESQG database for forms received by the USEPA on 13 August 2012 classifying the site as a CESQG. No violations are reported for the facility. The site is also identified in the NY Manifest databases for the disposal of waste impacted with hazardous concentrations of PCBs in 2012 and lead in 2014 and 2015.

Rite Aid #1711 located approximately 410-feet to the southeast and downgradient of the subject property at 408 Grand Street is identified in the RCRA CESQG database for forms received by the USEPA on 16 February 2016 classifying the site as a CESQG for the generation of ignitable hazardous waste and waste impacted with hazardous concentrations of chromium, mercury, selenium, silver, nicotine, 1,3-benzenediol, and hazardous pure or commercial grade chemical compounds commonly associated with pharmaceutical use. No violations are reported for the facility. The site is also identified in the NY Manifest and PA Manifest databases for the disposal of hazardous waste in 2015.

Due to the distance from the subject property and the lack of violations for these facilities, it is the opinion of the environmental professional that the potential for adverse impacts to the subject property from these sites is low.

RCRA Non-Generators (NonGen)

The RCRA NonGen database includes selective information on sites which generate, transport, store, treat and/or dispose of hazardous waste as defined by the Resource Conservation and Recovery Act (RCRA). RCRA Non-Generators do not currently generate hazardous waste.

According to the Radius Report provided by EDR, there are 29 RCRA NonGen sites within 1/8-mile of the subject property. The following RCRA NonGen sites are located adjacent to the subject property:

- NYCHA Seward Park Extension – 65 Norfolk Street
- Con Edison Service Box: 48272 – 45 Suffolk Street
- Con Edison Service Box: 48274 – 55 Suffolk Street

NYCHA Seward Park Extension located adjacent to the northwest and upgradient of the subject property at 65 Norfolk Street is identified in the RCRA NonGen database for forms received by the USEPA on 1 January 2007 classifying the site as a non-generator. Historical generator information for the site includes forms received by the USEPA on 1 January 2006 classifying the site as a non-generator and forms received by the USEPA on 1 March 2000 classifying the site as a SQG of ignitable waste. No violations are reported for the facility. The site is identified in the NY Manifest database for the disposal of hazardous waste in 2000. The site is also identified in the USEPA ECHO and FINDS databases due to being active in the RCRA program.

Con Edison Service Box: 48272 located adjacent to and downgradient of the subject property at 45 Suffolk Street is identified in the RCRA NonGen database for forms received by the USEPA on 4 March 2014 classifying the site as a non-generator. Historical generator information includes forms received by the USEPA on 4 February 2014 classifying the site as a CESQG. No violations are reported for the facility. The site is also identified in the NY Manifest database for the disposal of hazardous waste in 2014.

Con Edison Service Box: 48274 located adjacent to and downgradient of the subject property at 55 Suffolk Street is identified in the RCRA NonGen database for forms received by the USEPA on 4 March 2014 classifying the site as a non-generator. Historical generator information includes forms received by the USEPA on 4 February 2014 classifying the site as a CESQG. No violations are reported for the facility. The site is also identified in the NY Manifest database for the disposal of hazardous waste in 2014.

Due to the lack of violations for these facilities, it is the opinion of the environmental professional that the potential for adverse impacts to the subject property from these sites is low.

MANIFEST

The Manifest databases list and track hazardous waste from the generator through transporters to a TSD facility.

According to the Radius Report provided by EDR, there are 49 Manifest sites within 1/8-mile of the subject property. The following sites are located adjacent to the subject property:

- Con Edison Service Box: 48272 – 45 Suffolk Street
- Con Edison Service Box: 48274 – 55 Suffolk Street
- Con Ed – 44 Suffolk Street and Grand Street
- NYCHA Seward Park Extension – 65 Norfolk Street

Con Edison Service Box: 48272, Con Edison Service Box: 48274, NYCHA Seward Park Extension are discussed above.

Con Ed located adjacent to and downgradient of the subject property at 44 Suffolk Street is identified in the NY Manifest database for the disposal of waste impacted with hazardous concentrations of lead in 2015.

All manifest records associated with the current generation of hazardous waste are discussed in detail above.

It is the opinion of the environmental professional that the potential for adverse impacts to the subject property from these sites is low.

NY UST & NY Hist UST

The UST database contains USTs registered with the NYSDEC under the PBS division. These USTs are regulated under Subtitle I of the Resource Conservation and Recovery Act (RCRA). The data come from the NYSDEC PBS Database.

According to the Radius Report provided by EDR, there are six NY UST sites and three NY HIST UST sites located within 1/8-mile of the subject property. The following NY UST and NY Hist UST sites are associated with NY Spills or NY LTANKs records:

- Hong Ning Housing For The Elderly – 50 Norfolk Street
- Seward Park Extension – 154 Broome Street
- Ratners Restaurant – 138 Delancey Street
- Site 2 DSA Owner LLC – 80 Essex Street/ 85 Norfolk Street
- Site 5 DSA Owner LLC – 145 Clinton Street

Hong Ning Housing ForThe Elderly located adjacent to and upgradient of the subject property to the south and west is identified in the NY UST database for a 10,000-gallon No. 2 fuel oil UST which was reportedly closed in place in 2005. The site is identified in the NY Spills and LTANKS databases discussed in detail below.

Seward Park Extension located approximately 462-feet to the east and downgradient of the subject property at 154 Broome Street is identified in the NY UST database for a 20,000-gallon No. 2 fuel oil UST which was reportedly closed and removed in 2000. The site is identified in the LTANKS database for a spill reported following a tank overfill of approximately 10-gallons of No. 4 fuel oil on 23 January 1992 and assigned New York State Department of Environmental Conservation (NYSDEC) Spill No. 9111013. According to the NYSDEC case narrative provided by EDR, fuel oil leaked onto the building steps and sand and sorbent pads were applied and then disposed of. The spill was administratively closed on 10 November 1994. A second spill was reported and assigned NYSDEC Spill No. 9416799 on 28 March 1995 after a tank test failure was reported due to visual observation of a leak. This spill was reassigned to NYSDEC Spill No. 9500649 on 17 April 1995. According to the NYSDEC case narrative, five soil samples and one groundwater sample were collected during tank closure activities. Fuel oil impacts were not identified and the spill was administratively closed on 8 December 2015 based on the review of the tank closure report.

Ratners Restaurant located approximately 466-feet to the north and cross-gradient of the subject property at 138 Delancey Street is identified in the NY UST and NY Hist UST databases for three 1,500-gallon No. 2 fuel oil and used heating oil tanks which were reportedly removed in 2001 and one 2,000-gallon No. 2 fuel oil tank which is reportedly in service. The site is identified as Eastside Restaurant at 102 Norfolk Street in the LTANKS and NY Spills databases. Two tank test failures were reported on 1 November 2004 and assigned NYSDEC Spill Nos. 0408453 and 0408454; the records were consolidated under Spill No. 0408453. According to the NYSDEC case narrative provided by EDR, the failed tanks were registered as being temporarily out of service and the failures were reportedly the result of a dry leak. On 11 February 2010 the spill case was administratively closed and the record was transferred to NYSDEC Spill No. 9707959 which is discussed in detail below. Two tank test failures were again reported on 8 February 2002 and assigned NYSDEC Spill Nos. 0110706 and 0110707. The NYSDEC case narratives reference Spill No. 9707959 and the tank test failure spills were administratively closed on 17 October 2003. The site is also identified in the NY Spills database for an incident that was reported on 15 June 2000 as the result of human error and assigned NSYDEC Spill No. 0003227. According to the case narrative provided by EDR, the spill occurred after a delivery driver overfilled a tank and spilled approximately 10 gallons of fuel oil. The spill was reportedly cleaned up and was administratively closed on 15 September 2003.

Site 2 DSA Owner LLC located approximately 276-feet to the northwest and upgradient of the subject property at 80 Essex Street/85 Norfolk Street is identified in the NY UST database for a 2,500-gallon, a 1,100-gallon, and a 1,100-gallon USTs with unreported contents which were reportedly removed in 2015. The site is identified in the NY Spills database for an incident that was reported on 30 September 2015 and assigned NYSDEC Spill No. 1505735 following the discovery of an empty 275-gallon UST during excavation. According to the NYSDEC case narrative provided by EDR, petroleum-impacted soil was excavated and end-point samples were collected. A spill closure letter submitted to NYSDEC documented that no petroleum impacts were detected in the end-point samples. Based on the review of the spill closure report, the spill was administratively closed on 30 September 2015.

Site 5 DSA Owner LLC located approximately 257-feet to the southeast and upgradient of the subject property at 145 Clinton Street is identified in the NY UST database for two 275-gallon, one 300-gallon, one 1,000-gallon, and one 6,000-gallon

USTs with unreported contents which were reportedly removed. The site is identified in the NY Spills database as Seward Park – Site 5 for an incident that was reported on 16 September 2015 and assigned NYSDEC Spill No. 1506385 following the discovery of a punctured and leaking 275-gallon UST during excavation. According to the NYSDEC case narrative provided by EDR, petroleum-impacted soil was excavated and end-point samples were collected. A spill closure letter submitted to NYSDEC documented that no petroleum impacts were detected in the end-point samples. Based on the review of the spill closure report, the spill was administratively closed on 25 November 2015.

NY AST & NY Hist AST

The Aboveground Storage Tank (AST) database contains NYSDEC registered ASTs. ASTs are regulated under Subtitle I of RCRA. The information for this database comes from the NYSDEC PBS Database.

According to the Radius Report provided by EDR, there are 24 NY AST sites located within 1/8-mile of the subject property. The only AST site located adjacent to the subject property is Hong Ning Housing For The Elderly located adjacent to and upgradient of the subject property to the south and west at 50 Norfolk Street. The site is identified in the NY AST database for an active, 8,000-gallon, steel, No. 2 fuel oil AST installed in 2007.

Due to the lack of any spills associated with this AST, it is the opinion of the environmental professional that the potential for adverse impacts to the subject property from this listing is low.

EDR US His Auto

EDR searched selected national collections of business directories and collected listings of potential gas station/filling station/service station sites. The categories reviewed included, but were not limited to gas, gas station, gasoline station, filling station, auto, automobile repair, auto service station, service station, etc.

According to the Radius Report provided by EDR, there are five EDR Hist Auto sites located within 1/8-mile of the subject property. None of the EDR Hist Auto sites are located adjacent to the subject property.

It is the opinion of the environmental professional that the potential for adverse impacts to the subject property from these sites is low.

NY LTANKS

The NY LTANKS database contains an inventory of reported leaking storage tank incidents from April 1986 to the present. They can be either leaking underground storage tanks or leaking aboveground storage tanks. The causes of the incidents identified within this database are either tank test failures, tank failures or tank overfills.

According to the Radius Report provided by EDR, there are six NY LTANKS sites located within 1/8-mile of the subject property. The only NY LTANKS site located adjacent to the subject property is Hong Ning Housing For The Elderly located upgradient of and adjacent to the subject property to the south and west. The site is identified in the LTANKS database for an incident that was reported on 5 October 2004 and assigned NYSDEC Spill No. 0407447 as the result of a tank test failure. According to the NYSDEC case narrative provided by EDR, the tank was opened and cleaned in February 2009 and soil borings were advanced through the tank bottom for sample collected. Elevated concentrations of petroleum-related impacts were not detected. All tank piping was pressure tested and found to be competent. Based on the analytical results of the soil samples collected from below the tank bottom, the spill was administratively closed on 5 March 2010.

Although subsurface impacts were not identified in soil beneath the former UST, analytical results were not provided in the Radius Report and were not reviewed and a groundwater sample was not collected. Due to the proximity and upgradient location of this site to the subject property, it is the opinion of the environmental professional that the potential for adverse impacts to the subject property from this site is moderate. As the presence of subsurface impacts was not identified, this represents as business environmental risk.

All other closed LTANKS cases associated with NY UST records are discussed in detail above.

NY Spills

The NY Spills and NY Hist Spills databases include data collected on spills reported to NYSDEC. It includes spills active as of April 1, 1986, as well as spills occurring since this date.

According to the Radius Report provided by EDR, there are 35 NY Spills sites located within 1/8-mile of the subject property. The following NY Spills sites are located adjacent to the subject property or remain administratively open:

- 50 Norfolk St
- Empty Lot – 135 Delancey Street
- Essex St. Subway Station – NYCT

50 Norfolk Street located adjacent to and upgradient of the subject property to the south and west is identified in the NY Spills database for an incident that was reported on 10 October 2000 as the result of equipment failure and assigned NYSDEC Spill No. 0008055. According to the NYSDEC case narrative provided by EDR, approximately 12-gallons of fuel oil spilled due to a faulty gage. A cleanup crew was reportedly dispatched and the spill was administratively closed on 14 November 2000. The site is also identified in the NY Spills database for an incident that was reported on 17 August 2000 and assigned NYSDEC Spill No. 0005903 as the result of equipment failure. According to the NYSDEC case narrative provided by EDR, cleanup documentation for the 20-gallon fuel oil spill was provided and the case was administratively closed on 14 April 2004.

The empty lot located approximately 149-feet to the southeast and downgradient of the subject property at 135 Delancey Street is identified in the NY Spills database for an incident that occurred on 17 October 2014 and assigned NYSDEC Spill No. 1407415. According to the NYSDEC case narrative provided by EDR, a fuel oil UST was uncovered during site excavation for redevelopment. No petroleum discharge was observed. The site was reportedly being redeveloped in accordance with a Remedial Action Plan and Construction Health and Safety Plan under New York City Department of Environmental Protection oversight. The spill case remains administratively open as of 17 January 2017 when the spill record was last updated.

Essex St. Subway Station – NYCT located approximately 584-feet to the northwest and upgradient of the subject property is identified in the NY Spill database for an incident that was reported on 6 October 1997 and assigned NYSDEC Spill No. 9707959 as the result of equipment failure. According to the NYSDEC case narrative provided by EDR, fuel oil was observed in groundwater in Metropolitan Transit Authority (MTA) dewatering sump pits. A review of surrounding properties revealed the presence of four ASTs in the immediate vicinity of the spill; fingerprinting analyses eventually revealed that the source of the spill was a 3,700-

gallon fuel oil AST closed in 2002 located at 142-144 Delancey Street. Ten wells and a product recovery system were installed in 1997. By March 2015, measurable quantities of petroleum had not been observed for a year. NYSDEC requested the groundwater sampling be completed to determine if the spill could be closed. As of 25 January 2017 the spill case remains open and is awaiting the completion of groundwater sampling.

Closed NY Spills cases associated with NY UST records are discussed in detail above.

Based on the nature of the spills, on-going cleanup activity, and/or distance from the subject property, it is the opinion of the environmental professional that the potential for adverse impacts to the subject property from these sites is low.

NY Drycleaners

The Drycleaners database is a list of registered drycleaning facilities.

According to the Radius Report provided by EDR, the following NY Drycleaners sites located within 1/8-mile of the subject property:

- Special Touch Valet Cleaners – 405 Grand Street
- New Delancey Dry Cleaners

Special Touch Valet Cleaners located approximately 496-feet to the southeast and downgradient of the subject property at 405 Grand Street is identified in the NY Drycleaners database as a drop shop with an installation date of 1986. The site is also identified in the RCRA NonGen database for forms received by the USEPA on 1 January 2007 classifying the site as a non-generator. Historical generator information includes forms received by the USEPA on 1 January 2006 classifying the site as a CESQG and on 30 July 1996 classifying the site as a SQG for the generation of undefined hazardous waste, spent halogenated solvents, and waste impacted with hazardous concentrations of chromium, lead, tetrachloroethylene, and trichloroethylene. No violations are reported for the facility. The site is identified in the NY Manifest database for the disposal of halogenated solvents and still bottoms from the recovery of solvents in 1989, 1990, 1992, 1995 and 1997.

New Delancey Dry Cleaners located approximately 636-feet to the northwest and upgradient of the subject property at 95 Delancey Street is identified in the NY

Drycleaners database with an unreported installation date as a drop shop. The site is also identified in the RCRA NonGen database for forms received by the USEPA on 1 January 2007 classifying the site as a non-generator. Historical generator information includes forms received by the USEPA on 1 January 2006 classifying the site as a non-generator and on 6 April 2000 classifying the site as a SQG for the generation of spent halogenated solvents and waste impacted with hazardous levels of tetrachloroethylene. No violations are reported for the facility. The site is identified in the NY Manifest database for the disposal of spent halogenated solvents and waste impacted with hazardous levels of tetrachloroethylene in 2008.

Based distance from the subject property, it is the opinion of the environmental professional that the potential for adverse impacts to the subject property from these sites is low.

<u>EDR US Hist Cleaners</u>

EDR searched selected national collections of business directories and collected listings of potential dry cleaner sites. The review was limited to those categories of sources that might include dry cleaning establishments. The categories reviewed included, but were not limited to dry cleaners, cleaners, laundry, laundromat, cleaning/laundry, wash & dry etc.

According to the Radius Report provided by EDR the following EDR Hist Cleaners sites are located within 1/8-mile of the subject property:

- Delancey Dry Cleaners – 359 Grand Street
- Aphrodite Cleaners – 371 Grand Street
- Delancey Dry Cleaners – 95 Grand Street
- Sun Kwong Laundomat – 251 Broome Street
- Special Touch Valet Cleaners – 405 Grand Street

Delancey Drycleaners located at 95 Grand Street and Special Touch Valet Cleaners located at 405 Grand Street are discussed in detail above. The remaining sites listed are not associated with records indicated the generation or disposal of hazardous chemicals commonly associated with dry cleaning. It is the opinion of the environmental professional that the potential for adverse impacts to the subject property from these sites is low.

E-Designation

The E-Designation database is a list of New York City tax lots with potential hazardous material contamination, air, and/or noise quality impacts.

According to the Radius Report provided by EDR there are 21 E-designated sites located within 1/8-mile of the subject property. There are no E-designated sites located adjacent to the subject property. It is the opinion of the environmental professional that the potential for adverse impacts to the subject property from these sites is low.

Government Databases Review Conclusions

The following adjacent sites (described in detail above) could potentially impact subsurface conditions at the subject property, groundwater in particular, and may pose a moderate risk to the subject property and future redevelopment activities:

- Hong Ning Housing for the Elderly – 50 Norfolk Street.

However, as the presence of subsurface impacts was not identified, this site represents as business environmental risk. Based on Langan's review of the sites identified above, environmental impacts to the subject property from the remainder of these sites are not anticipated. However, it should be noted that 836 sites were identified in the radius report and the potential exists that these urban sites may have a cumulative impact on regional groundwater quality. It is the opinion of the environmental profession that this represents a business environmental risk.

8.0 GOVERNMENT AGENCY RECORDS REVIEW

Federal, state and local agencies were contacted via written correspondence, telephone interviews and/or personnel interviews regarding records of environmental concerns, violations, and/or permits, or any other potentially environmentally-relevant records on the subject property. In additional, government information that was readily available online on government websites was also reviewed. A listing of agencies/individuals contacted by Langan as part of this ESA is provided in Table 1. Copies of government correspondence are provided in Appendix F.

US Environmental Protection Agency (USEPA)

The USEPA online FOIL request form was submitted for the subject property. In a letter dated 17 March 2017, Langan received a response from the USEPA indicating

that all records are publically available on the online database (http://www3.epa.gov/enviro/html/fii/myproperty/). According to the USEPA database, no records are available for the subject property. If any additional pertinent information is provided subsequent to issuance of this report that will change the conclusions of this report, it will be provided as an addendum.

Langan also reviewed the RCRAInfo Search, Enforcement and Compliance History Online, and the Superfund Enterprise Management System (SEMS) databases maintained online by USEPA. No records were identified for the subject property.

US Fish and Wildlife Service (US FWS)

Information regarding critical habitats or endangered species with the vicinity of the subject property was obtained on 1 March 2017 from the US FWS Information Service Information for Planning and Conservation online database (http://ecos.fws.gov/ipac/wizard/chooseLocation!prepare.action;jsessionid=8E0AF61206046AE7AC0F01D38BC87E45). No Federally-listed or proposed endangered or threatened species are known to exist at the subject property.

New York State Department of Environmental Conservation Region 2

Fawzy Abdelsadek, the Regional Enforcement Coordinator, was contacted by Langan and written file review requests were submitted for the subject property. In an email dated 2 March 2017 Langan received a response to the request and confirmation of a search of the files maintained by the NYSDEC producing no responsive records. If any additional pertinent information is provided subsequent to issuance of this report, it will be provided as an addendum. Langan also reviewed the Environmental Site Database records maintained online by the NYSDEC. No spills, storage tanks, or remediation sites were identified for the subject property.

NYSDEC Division of Fish, Wildlife, & Marine Resources

The NYSDEC Division of Fish, Wildlife, & Marine Resources, Natural Heritage Program was contacted by Langan through an online file review request submitted for the subject property. A response regarding this request was received by Langan on 24 March 2017 stating that there are no records of rare or state-listed animals or plans, or significant natural communities at the project site or in its immediate vicinity. Langan also reviewed records maintained online on the NYSDEC Environmental Resource Mapper (http://www.dec.ny.gov/gis/erm/) which revealed that significant natural communities and rare plants and animals are not found in the vicinity of the subject property.

New York State Department of Health (NYSDOH)

The NYSDOH Records Access Officer was contacted by Langan and a written file review request was submitted for the subject property. In a letter dated 31 March 2017, Langan received a response from the NYSDOH indicating that no records responsive to the request were located.

New York City Department of Environmental Protection (NYCDEP)

The NYCDEP online FOIL request form was submitted for the subject property. Langan received an online automated acknowledgement from the NYCDEP of the records request on 2 March 2017. To date, no response has been received by Langan regarding this request. If any additional pertinent information is provided subsequent to issuance of this report that will change the conclusions of this report, it will be provided as an addendum

According to records maintained online by the NYCDEP Clean Air Tracking System (CATS), one expired application for a boiler fired by fuel oil is documented for Lot 37; no records are available for Lot 75.

New York City Department of Health & Mental Hygiene (NYC DOHMH)

Ms. Rene Bryant, the NYC DOHMH Records Access Officer, was contacted by Langan and a written file review request was submitted for the subject property. In an email dated 3 March 2017, Langan received acknowledgement from the NYC DOHMH of the records request. To date, no further response has been received by Langan regarding this request. If any additional pertinent information is provided subsequent to issuance of this report that will change the conclusions of this report, it will be provided as an addendum.

New York City Department of City Planning (NYC DCP)

An electronic version (effective zoning date 11 October 2012) of the NYC Zoning Map for the subject property was downloaded from the NYC DCP website (http://www.nyc.gov/html/dcp/html/zone/zh_zmaptable.shtml).

New York City Mayor's Office of Environmental Coordination (NYC MOEC)

Records maintained online by NYC MOEC through the CEQR Access Portal (https://a002-ceqraccess.nyc.gov/ceqr/) were reviewed on 2 March 2017. The subject property was not identified as being a part of the CEQR program.

'E'-Designation Status

The New York City Department of City Planning coordinated a program identifying properties for special environmental concerns based on documented historical use, neighborhood noise concerns, and neighborhood air quality issues. These properties are identified on 'E'-designated sites on zoning maps and in the NYC Department of Buildings (NYCDOB) Building Information System (BIS) database. The NYCDOB is restricted from issuing building permits for the property until the NYC Mayor's Office of Environmental Remediation (NYC OER) has reviewed information prepared by an environmental professional and made a determination to issue of "Notice-of-No-Objection" or a "Notice-to-Proceed" to the NYCDOB. Prior to the NYCOER's creation in 2008, the NYC Department of Environmental Protection (NYCDEP) conducted these reviews.

Langan reviewed the following information sources to determine if the subject property is listed as an 'E'-designated property: CEQR Environmental Designations List dated 2 March 2017 (http://www.nyc.gov/html/dcp/pdf/zone/appendixc_tab1.pdf), CEQR Restrictive Declaration List dated 22 March 2017 (http://www.nyc.gov/html/dcp/pdf/zone/appendixc_tab2.pdf), and NYCDOB BIS on 2 March 2017 (http://a810-bisweb.nyc.gov/bisweb/bispi00.jsp). The subject property was not listed as an E'-designated site based on these resources.

Fire Department of New York City (FDNY)

Information regarding the presence of petroleum or chemical storage tanks was requested from the FDNY. According to the FDNY, there are no records of any storage tanks at the subject property.

New York City Department of Finance (NYC DOF)

Langan completed a limited review of available online records maintained by the NYC DOF to determine current and former site ownership. According to the DOF, Lot 37 is currently owned by Beth Medrash Hagodol of New York Restoration, Inc. and was previously owned by Congregation of Beth Hamedrash Hagadol until 13 May 2009. No ownership information is provided for Lot 75. The ownership information reviewed provided no additional information regarding environmental conditions related to past usage different than represented by review of other historical information sources.

Tax map history records maintained online by NYC DOF revealed that the current extents of Lot 75 were historically a part of Lot 1 until it was subdivided in 2011 and became a part of Lot 40. Lot 40 was subdivided in 2014 and Lot 75 was created.

New York City Department of Buildings (NYC DOB)

Langan completed a limited review of available online records maintained by the NYC DOB. No information was available for Lot 75. As noted above, Lot 75 was historically a part of former Lot 1. Eighteen oil burner applications were filed for Lot 1 between 1936 and 1987; however, it is unknown with which addresses these applications are associated. Certificates of Occupancy filed under Lot 1 were not identified for any of the addresses associated with the current extents of Lot 75.

The Certificate of Occupancy was not available for Lot 37. Inspection records for a void commercial low pressure boiler located in the basement are listed from 1997 through 2001. An oil burner application was filed for the property in 1935. The NYC DOF building classification is listed as M1 – Church, Synagogue and the building is identified as being landmarked.

9.0 SITE RECONNAISSANCE

Langan conducted an inspection of the site on 13 April 2017. The inspection included a walk-through inspection of the entire site for the purposes of identifying Recognized Environmental Conditions (RECs). Typical RECs may include:

Drum storage	Dumpsters	Aboveground storage tanks	Stained areas
Drains and Sumps	Wells	Underground storage tanks	Pump stations
Waste piles	Landfills	Loading and transfer areas	Boiler rooms
Pits, Ponds, Lagoons	Swales	Process air vents	Process sinks
Storm sewers	Trenches	Detention ponds	PCBs
Impoundments	Lagoons	Floor drains and piping	Transformers
Septic systems	Dry wells	Waste treatment areas	Capacitors
Rail spurs	Incinerators	Compressor discharges	Odors
Pools of liquid	Wastewater	Stressed vegetation	Surface waters

Limiting conditions encountered during the inspection of the site included the following:

- The suspected fuel oil storage tank room in the basement was locked and inaccessible;
- Storage materials cover approximately half of the basement rooms and prevented inspection of the floor;

- A drop ceiling in the basement prevented inspection of utilities which may have been located in the ceiling;
- The balcony level of the synagogue was not inspected due to the potential for structure failure;
- The alley located to the north of the synagogue was locked and inaccessible;
- Access was not permitted to Lot 75; however, observations were made from the public sidewalks surrounding the site; and,
- Contents of the shipping containers located in the northeastern corner of Lot 75 are unknown.

Photographs of the subject property taken during the site inspection are provided in Appendix G. Langan was accompanied by Rabbi Greenbaum who provided access to onsite buildings and answered questions during the site inspection. Rabbi Greenbaum has been affiliated with the synagogue on Lot 37 for approximately 28 years. A questionnaire was not completed by the property owner, operator, and site manager; a blank version is included as Appendix B. The inspection included a walk-through inspection of the entire site for the purposes of identifying Recognized Environmental Conditions (RECs) as detailed below.

<u>Lot 37</u>

A two-story abandoned synagogue with a small partial basement is located on Lot 37. The building is serviced by municipal water and sewer services and occupies the majority of the site; a small gated setback is located at the front of the building and narrow alleys are located on the northern and southern sides of the building. According to Rabbi Greenbaum the building has been vacant for approximately 10 years and was formerly heated via steam radiation from a fuel oil-fired boiler. The fuel oil was reportedly stored in a disconnected tank beneath the sidewalk. A fill port and vent pipe were observed in the sidewalk outside of the southwestern corner of the building which are likely associated with the storage tank. According to Rabbi Greenbaum, there have been no releases associated with the fuel oil storage tank.

The building was in overall poor condition and exhibited signs of structural damage throughout. The basement of the synagogue (referred to as grade level in the structural report summarized in Section 5.6) consists of a community gathering space and storage rooms with a drop ceiling and tiled floors. Lighting ballasts were observed throughout the ceiling. Several of the rear rooms are filled with furniture, boxes, and other storage containers and prevented observation of the floor in these areas. Two restrooms are located in the western portion (front) of the basement.

A small recessed boiler room is located on the southwestern side (front) of the building. A sump which appeared to be dry is located in the north-central portion of the room. A slight petroleum odor was observed in the boiler room. Obvious evidence of leaks or spills was not observed; however, the boiler room equipment and floor were in poor condition and difficult to visually evaluate. A locked doorway was observed immediately to the south of the entrance to the boiler room and a hole was observed in the southern boiler room wall which appeared to lead into another small room. A remote fuel oil gauge was observed in the southern portion of the boiler room; although torn from the wall, the sensors appeared to be leading into the small room through the hole in the wall. It is likely that the locked room south of the boiler room contains the fuel oil tank described by Rabbi Greenbaum. A small chemical storage area containing maintenance products is located across from the boiler room. Spilled paint was observed on one of the shelves.

The first floor of the synagogue consists of prayer hall. A drum of sweeping compound which includes petroleum-based chemicals and green dye was observed in the northeastern corner of the building. No green material was observed leaking from the drum. Pigeon droppings and deceased birds were observed throughout the first floor of the building. The mezzanine/balcony was not included in site reconnaissance due to the potential for structural failure.

Lot 75

Lot 75 is occupied by an asphalt-paved parking lot, landscaped areas, a community garden space, and a concrete seating area. Observations of this portion of the subject property were made from the public sidewalks surrounding the lot. Two shipping containers are staged in the northeastern corner of the parking lot; the contents of these containers are unknown.

Adjacent Properties

A visual inspection of adjoining properties from the subject property line, public rights-of-way or other vantage point (e.g. aerial photography) including a visual inspection where hazardous substances may be or may have been stored, treated, handled or disposed was also conducted.

Limiting conditions encountered during the inspection of adjoining properties were encountered due to the dense urban nature of the surrounding areas which only

allowed for limited line of sight that did not extend to areas where hazardous materials or substances might be stored.

Properties located adjacent to the subject property consist of mixed-use commercial and residential buildings, parking lots, and active redevelopment sites. No visual evidence of hazardous material storage, treatment, handling, or disposal areas was observed at adjacent properties.

10.0 ADDITIONAL ISSUES

The following items fall outside the scope of ASTM 1527-13, however Langan can and often does provide these services to its clients if specifically requested and included in the proposed scope of work or are issues that may impact current or proposed site use.

10.1 Wetlands/Floodplain Designation

A wetland and floodplain designation assessment was not conducted as part of this ESA.

10.2 Protected Endangered Species / Critical Habitats

A determination regarding the potential presence of protected or endangered species and critical habitats on or near the subject property was not conducted as part of this ESA. This determination is often required in order to receive state or federal grants, loans, and/or permits.

10.3 Asbestos

In 1973, use of sprayed on fireproofing on structural building components was prohibited by the EPA. On July 12, 1989, EPA issued a final rule banning most friable asbestos-containing products. The following specific asbestos-containing products remain banned: flooring felt, roll board, and corrugated, commercial, or specialty paper. In addition, the regulation continues to ban the use of asbestos in products that have not historically contained asbestos, otherwise referred to as "new uses" of asbestos. Use of asbestos in textured paint and in patching compounds used on wall and ceiling joints was banned in 1977.

An asbestos assessment was completed by Langan for the subject property on 13 April 2017. Asbestos-containing materials (ACMs) were identified as

chrysotile asbestos in the basement/boiler room in the pipe insulation and mud pack joints, the tiles and mastic in the rear area of the basement, and the tiles and mastic in the prayer hall. Assumed asbestos containing material is located in the tiles and mastic in the front area of the basement, in the boiler room door core insulation, in the electrical panels in the basement and prayer hall, in the roofing materials including flashing and mastic, and in the window caulk.

The following provides a summary of estimated quantities of asbestos containing materials and assumed asbestos containing materials identified in the buildings inspected:

ACM OR PRESUMED ACM *	GENERAL LOCATION(S)	ESTIMATED QUANTITIES
Pipe-insulation & associated mud pack joints	Basement/Boiler Room Throughout Basement	10 linear feet 200 linear feet
9-inch light brown floor tiles & associated mastic	Basement – Rear Area	1,700 sq. ft.
9-inch brown floor tiles	1ST Floor – Prayer Hall	3,700 sq. ft.
12-inch alternate tan/beige floor tiles and glue*	Basement – Front Area	2,300 sq. ft.
Door core insulation*	Basement/Boiler Room	20 sq. ft.
Electrical panel board*	Basement – Front Area 1ST Floor – Prayer Hall	4 sq. ft. 12 sq. ft.
12-inch red floor tiles and mastic*	Lobby	300 sq. ft.
Roofing materials*	Main Pitched Roof	7,000 sq. ft.
Built-up roofing and flashing/mastic*	Stair Tower & Lower Roofs	1,500 sq. ft.
Window caulk concealed under new frames*	Perimeter Walls	40 sq. ft.

10.4 Lead-based Paint

In 1977, the Consumer Product Safety Commission (CPSC) banned the use of lead based paint (LBP) in housing and restricted maximum levels in lead in new residential paint to less than 0.05% by weight. Based on the age of the onsite building, there is a potential that LBP is present in the onsite building. Interior painted surfaces were in poor condition with large areas of peeling paint. A lead-based paint survey was conducted by Langan on 13 April 2017. The paint on most of the building components was identified to be LBP.

10.5 Lead in Drinking Water

A lead in drinking water survey of the existing building was not conducted as part of this ESA.

10.6 Indoor Air / Microbial Assessment (Mold)

A mold survey of the existing building was not conducted as part of this ESA; however, the Structural Engineering Report prepared by Robert Silman Associates noted the presence of water damage and structural concerns as the result of water infiltration. The poor condition of the building and the presence of moisture create an environment conducive to mold growth. Completion of a mold assessment is recommended prior to building renovation.

10.7 Radon

The subject property is located in a Tier 3 Zone as identified by USEPA based on sampling conducted of buildings within the site area. The Tier 3 Zone is considered an area of low radon gas intrusion potential with typically concentrations less than 2 pCi/liter. A radon survey of the existing building was not conducted as part of this ESA. Radon test results from adjacent or surrounding properties are not necessarily indicative of radon conditions on the subject property. As no building specific radon survey documentation was provided to Langan, no opinion regarding potential risks associated with radon gas exposure can be made.

As per USEPA guidelines, the only way to assess potential radon gas exposure risks is to conduct a radon assessment. In addition, the US EPA recommends that follow-up tests on large buildings should be conducted when major modifications are made either to the building structure or HVAC system or the HVAC system's operation settings.

10.8 Historical and Archaeological Review

Langan reviewed the NYCityMap (http://maps.nyc.gov/doitt/nycitymap/) to review the potential presence of historical landmark buildings near the subject property. The Congregation Beth Hamedrash Synagogue located on the subject property at 60 Norfolk Street was identified as a city landmark.

In addition, Langan reviewed the NYSHPO online database (http://nysparks.com/shpo/online-tools/). The Congregation Beth Hamedrash Synagogue located on the subject property is identified as a National Register Listed site as of 30 November 1999.

10.9 Universal Waste

Fluorescent light fixtures which may contain polychlorinated biphenyls were observed throughout the building.

11.0 DEVIATIONS

This Phase I ESA conforms with ASTM with the following deviations noted:

- Property use was only determined back to 1894, not to first development, as historical property records were not reasonably available;
- Data gaps in excess of 5 years were encountered during the review of historic resources;
- Government agencies that have not responded to record review inquiries are listed above - additional pertinent information provided to Langan subsequent to the issuance of this report will be provided in an addendum;
- Limited access was provided to the existing buildings as part of this ESA access as identified in Section 9.0;
- Based on the large number of sites identified within one mile of the subject property (836), Langan limited the review of surrounding properties to sites within 1/8-mile from the subject property.
- An assessment of the current property value versus the proposed sale price of the property was not completed as this information was not provided by the User as the User questionnaire was not completed;
- Interviews of former business operators were not conducted;
- An interview of the property owner of Lot 75 was not conducted;
- Questionnaires were not completed by the property owner, operator, or site manager; and,
- A formal deed search was not conducted.

It is the opinion of the reviewing Environmental Professional that the above-deficiencies will not detrimentally affect the identification of potential recognized environmental conditions. This opinion is based on the following factors:

- Lot 37 was historically (since the mid-1800's) and continues to be occupied by a synagogue. Lot 75 was historically operated for commercial and/or residential use, was vacant from 1985-1990, and has operated as a parking lot since 1990. No industrial use of the site has been documented that would potentially impact soil or groundwater conditions at the site.
- Based on the Sanborn Maps and the City Directory information reviewed, the use of the property is generally consistent between the 5 year data gaps. Therefore, operations on the site between these data gaps will not detrimentally affect the identification potential RECs.
- Langan limited the database review to sites within 1/8-mile from the subject property. It is the environmental professional's opinion that based on the dense development of the site area, and former, current and proposed use of the site that the review of the database pertaining to this more limited area (1/8-mile) is appropriate and will not detrimentally affect the identification of potential recognized environmental conditions.

12.0 FINDINGS/OPINIONS

Based on information obtained during the visual inspection of the subject property, review of environmental databases and historic information, and contact with federal/state/local official agencies, the following recognized environmental conditions (RECs), controlled recognized environmental conditions (CRECs), historic recognized environmental conditions (HRECs), de minimis conditions and business environmental risks that may impact proposed redevelopment of the site were identified:

1. Potential impacts from historical operations conducted at the subject property;
2. Suspected fuel oil storage tank;
3. Potential presence of undocumented underground storage tanks;
4. Potential presence of historic fill material;
5. Potential impacts from current and historical operations conducted at adjacent and nearby properties; and,
6. Presence of hazardous building materials and potential presence of mold.

Historical operations on Lot 75 included printing, metalsmiths, and laundry services. Due to the potential for the release of chemical associated with these operations, it is the opinion of the environmental professional that Finding 1 represents a REC. The synagogue was reportedly heated via a fuel-oil fired steam boiler with a fuel oil storage tank located beneath the sidewalk. A fill port and vent pipe were observed during site

reconnaissance; however, the location of the storage tank was not confirmed. As there are no reported releases associated with the fuel oil storage tank, Finding 2 represents a BER. It is the opinion of the environmental professional that other undocumented USTs may be present beneath the building or sidewalk adjacent to the building. Therefore, Finding 3 represents a business environmental risk. It is the opinion of the environmental professional that historic fill or the deteriorated remains of the former buildings may be present in the subsurface at the site beneath Lot 75 which would impact any future site redevelopment considerations. As this condition is consistent in the urban setting that the subject property is located in, Finding 4 represents a BER. Current and historical operations conducted at adjacent and nearby properties may have impacted soil and groundwater on the subject property; however, as these impacts are common to densely developed urban areas and may only affect site redevelopment activities, Finding 5 is identified as a business environmental risk. ACM and LBP were identified during the due diligence assessment and water damage which may cause mold was historically noted in the building; therefore, Finding 6 represents a non-ASTM scope BER.

13.0 CONCLUSIONS

Langan has performed a Phase I Environmental Site Assessment in conformance with the scope and limitations of ASTM Practice E1527-13 of a ±25,000 square foot site located at 60-66 Norfolk Street, 195 to 209 Broome Street, and 43-59 Suffolk Street, Manhattan, New York, the subject property. Any exceptions to, or deletions from, this practice are described in Section 11.0 of this report. Based on information obtained during the visual inspection of the subject property, review of environmental databases and historic information, and contact with federal/state/local official agencies, this assessment has revealed the following recognized environmental conditions (RECs) in connection with the property:

Recognized Environmental Conditions

It is the opinion of the environmental professional that the following represent RECs:

Historic Use of the Subject Property

Historical operations at the subject property as identified by the City Directory include printing from 1920-1938, a coppersmith and tinsmith in 1920, and laundry services from 1947-1968. The Sanborn Fire Insurance Maps show printer operations at the subject property from 1905-1950 and Chinese Laundry in 1922. There are no records identifying releases or the generation and disposal of hazardous materials associated with these

listings and the locations shown in the Sanborn maps indicate small shops as opposed to large commercial operations; however, due to the potential use of chemicals associated with historical operations and the duration of these activities, it is the opinion of the environmental professional that the historical site use has the potential to impact subsurface conditions at the site.

14.0 QUALIFICATIONS / CERTIFICATION

The following professionals assisted in the completion of this report.

Asbestos and lead-based paint survey completed by NYCDEP and New York State Department of Labor (NYSDOL) certified asbestos inspectors, and USEPA-accredited lead risk assessors:

Adem Bajrami
Staff Scientist

We, the undersigned, declare that, to the best of our professional knowledge and belief, we meet the definition of Environmental Professional as defined in §312.10 of 40 CFR 312 and we have the specific qualifications based on education, training, and experience to assess a property of the nature, history, and setting of the subject property as documented in Appendix H. We have developed and performed all appropriate inquiries in conformance with the standards and practices set forth in 40 CFR Part 312.

Site Inspection and Report Written By:

Amanda Forsburg, CHMM
Project Scientist

Steven A. Ciambruschini, P.G., L.E.P.
Principal / Vice President

TABLES

TABLE 1
TABLE OF CONTACTS

Federal

United States Environmental Protection Agency
Region 2 (NJ, NY, PR, VI)
https://foiaonline.regulations.gov/foia/action/public/home

United States Fish and Wildlife Service
https://ecos.fws.gov/ipac/gettingStarted/map

State

New York State Department of Environmental Conservation – Region II
http://www.dec.ny.gov/public/103696.html

Records Access Office
New York State Department of Health
Corning Tower, Room 2364
Albany, New York 12237-0044
foil@health.ny.gov

The New York Natural Heritage Program
http://nynhp.org/ProjectScreening

City

New York City Mayor's Office of Environmental Coordination
http://www.nyc.gov/html/oec/html/ceqr/ceqr_access.shtml

New York City Department of Environmental Protection
http://www.nyc.gov/html/dep/html/contact_us/foil.shtml

Ms. Renee Bryant, Records Access Officer
New York City Department of Health and Mental Hygiene
Gotham Center
42-09 28th Street, 14th Floor, CN31
Long Island City, NY 11101
recordsaccess@health.nyc.gov

Ms. Leslie Ifill
Fire Department of New York City
FDNY Bureau of Legal Affairs
Public Records Unit
9 MetroTech Center, 4th Floor
Brooklyn, NY 11201

FIGURES

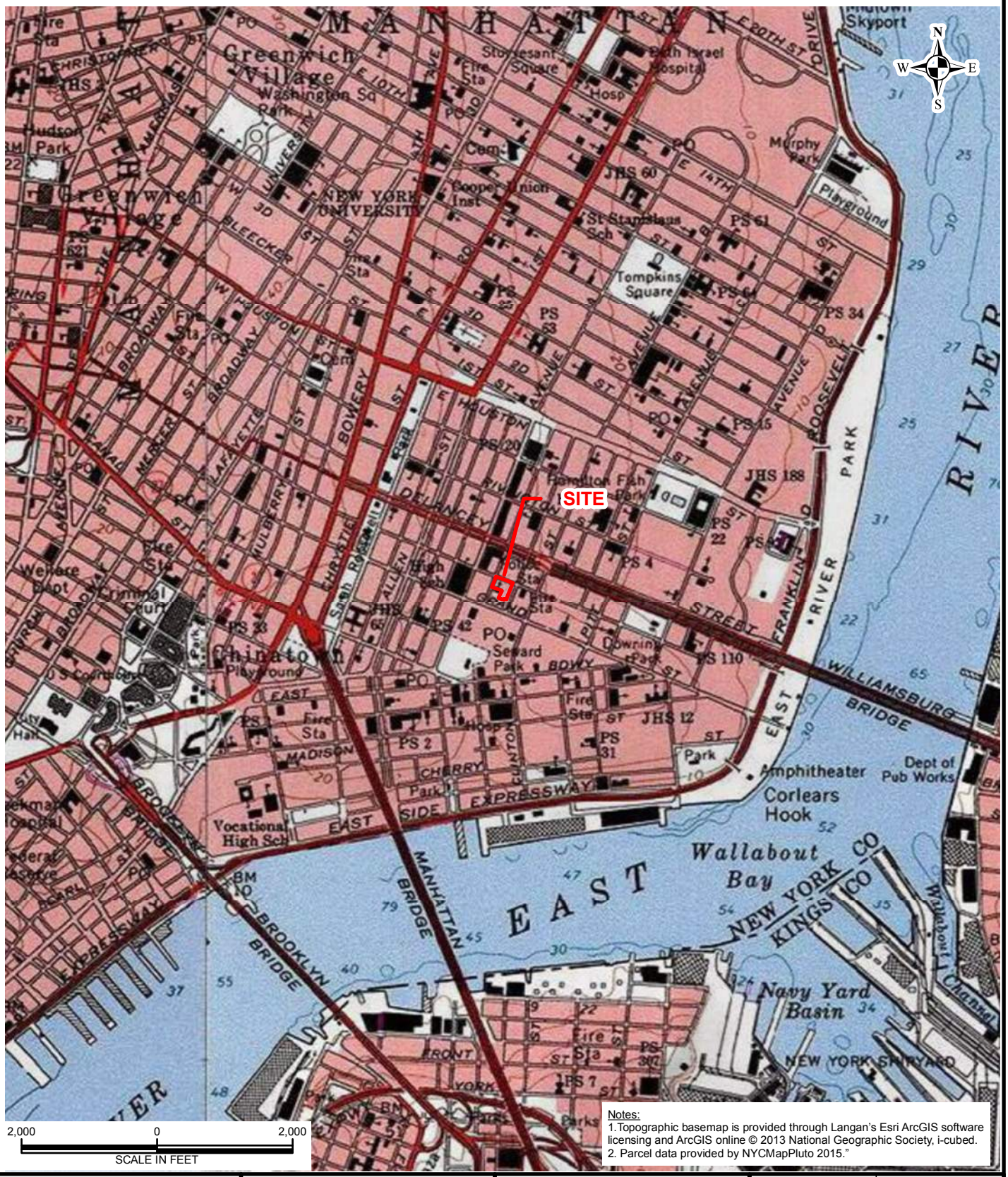

Notes:
1.Topographic basemap is provided through Langan's Esri ArcGIS software licensing and ArcGIS online © 2013 National Geographic Society, i-cubed.
2. Parcel data provided by NYCMapPluto 2015."

LANGAN
300 Kimball Drive
Parsippany, NJ 07054
T: 973.560.4900 F: 973.560.4901 www.langan.com

Langan Engineering & Environmental Services, Inc.
Langan Engineering, Environmental, Surveying and Landscape Architecture, D.P.C.
Langan International LLC
Collectively known as Langan

NJ CERTIFICATE OF AUTHORIZATION No. 24GA27996400

Project
60 NORFOLK STREET
BLOCK No. 346 LOTS No. 37 and 75
MANHATTAN
NEW YORK COUNTY NEW YORK

Drawing Title
USGS SITE LOCATION MAP

Project No.	100646801
Date	4/6/2017
Scale	1"=2,000'
Drawn By	HD
Submission Date	4/6/2017
Figure	1

© 2013 Langan

Path: \\langan.com\data\PAR\data8\100646801\ArcGIS\ArcMap_Documents\2017-04 - Phase I ESA\Figure 1 USGS Site Location Map.mxd Date: 4/6/2017 User: hdilibero Time: 4:08:06 PM

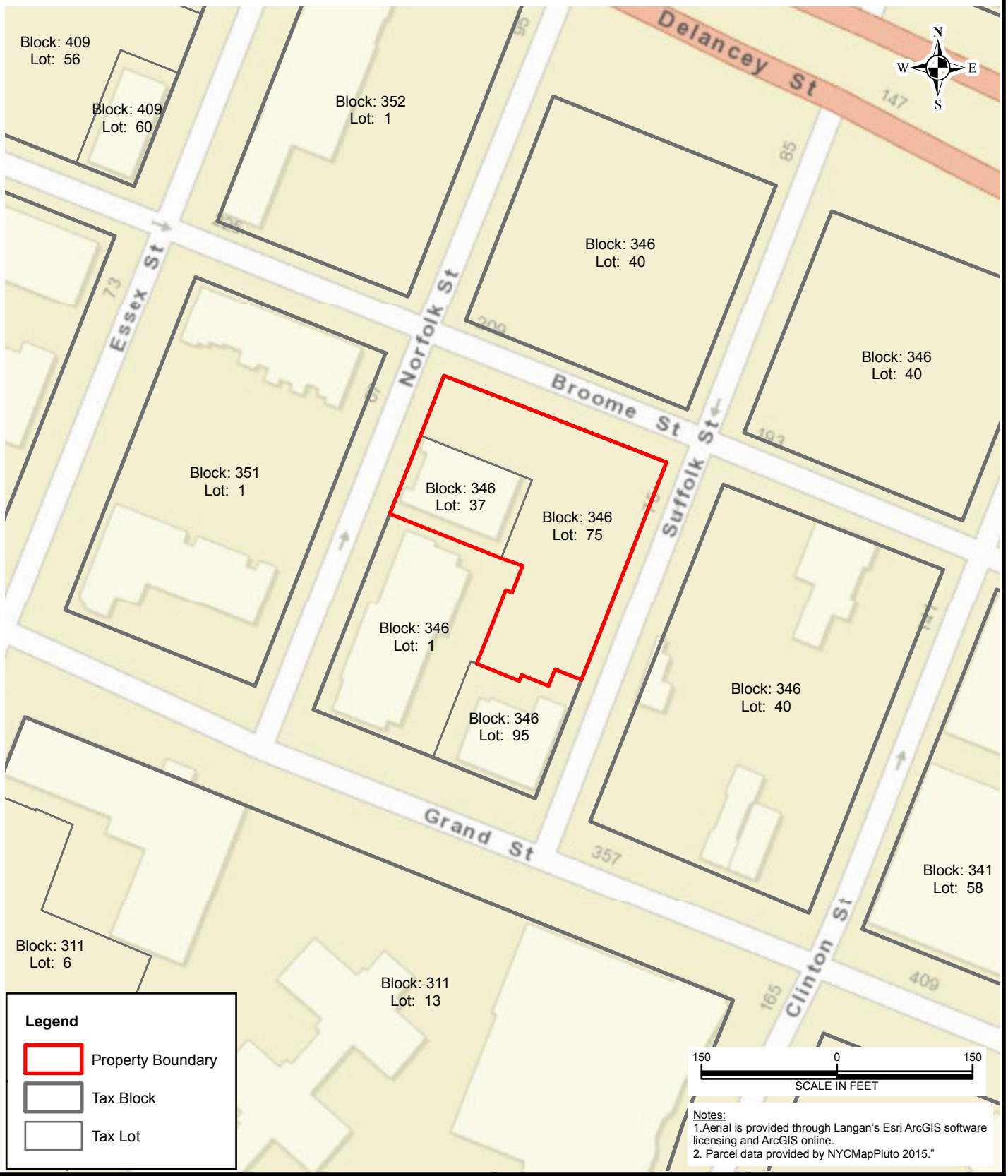

Notes:
1.Aerial is provided through Langan's Esri ArcGIS software licensing and ArcGIS online.
2. Parcel data provided by NYCMapPluto 2015."

LANGAN
300 Kimball Drive
Parsippany, NJ 07054
T: 973.560.4900 F: 973.560.4901 www.langan.com
Langan Engineering & Environmental Services, Inc.
Langan Engineering, Environmental, Surveying and Landscape Architecture, D.P.C.
Langan International LLC
Collectively known as Langan
NJ CERTIFICATE OF AUTHORIZATION No. 24GA27996400

Project
60 NORFOLK STREET
BLOCK No. 346 LOTS No. 37 and 75
MANHATTAN
NEW YORK COUNTY NEW YORK

Drawing Title
TAX MAP

Project No. 100646801	Figure 2
Date 4/12/2017	
Scale 1"=150'	
Drawn By HD	
Last Revised 4/12/2017	

© 2013 Langan

Path: \\langan.com\data\PAR\data8\100646801\ArcGIS\ArcMap_Documents\2017-04 - Phase I ESA\Figure 2 - Tax Map.mxd Date: 4/12/2017 User: hdilibero Time: 12:45:43 PM

Click blue box on map to view sketch map of **proposed** map change

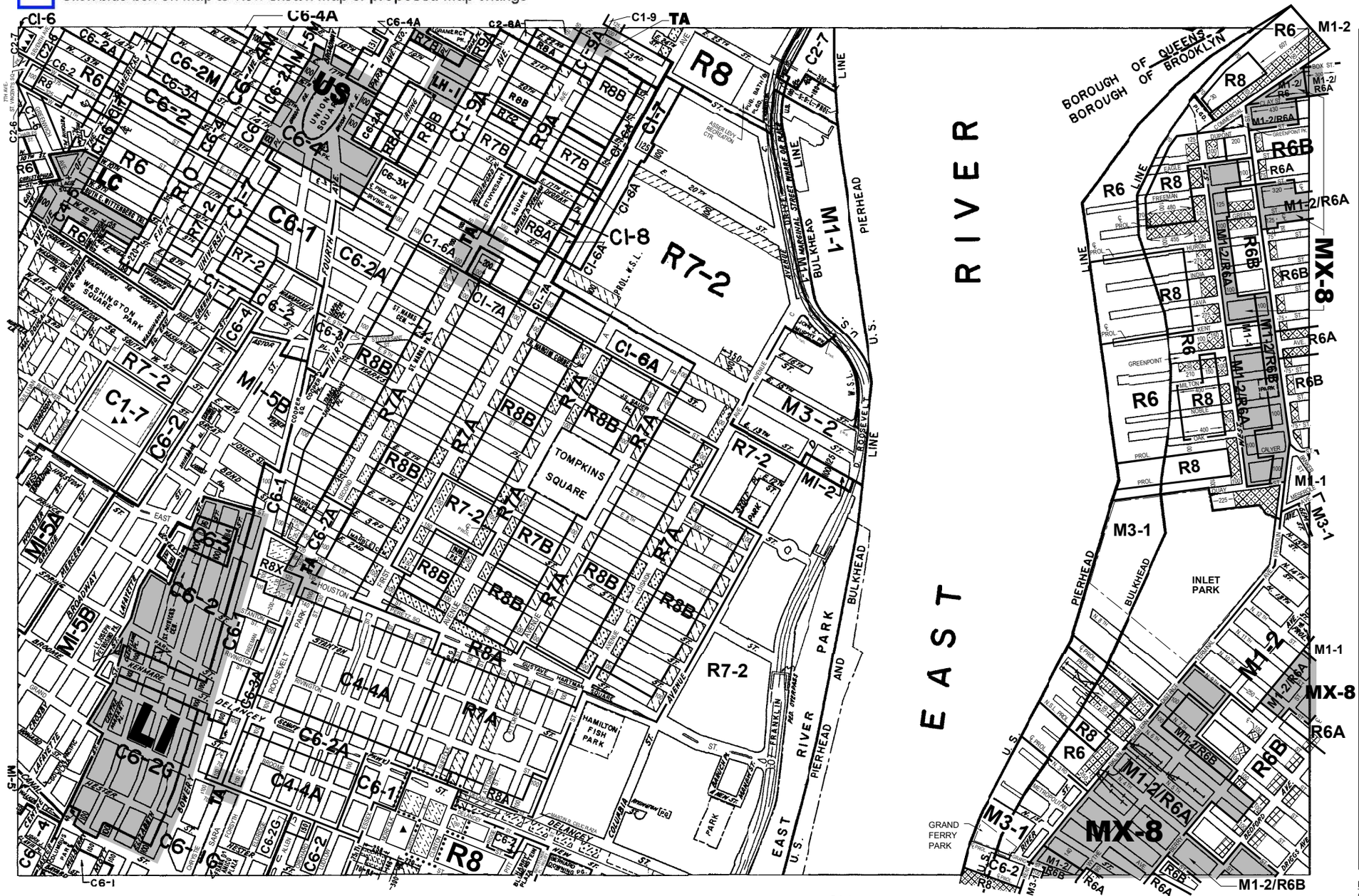

600 0 600 1200 1800 FEET

ZONING MAP

THE NEW YORK CITY PLANNING COMMISSION

Major Zoning Classifications:

The number(s) and/or letter(s) that follows an R, C or M District designation indicates use, bulk and other controls as described in the text of the Zoning Resolution.

R – RESIDENTIAL DISTRICT

C – COMMERCIAL DISTRICT

M – MANUFACTURING DISTRICT

SPECIAL PURPOSE DISTRICT
The letter(s) within the shaded area designates the special purpose district as described in the text of the Zoning Resolution.

AREA(S) REZONED

Effective Date(s) of Rezoning:

10–11–2012 C 120226 ZMM

Special Requirements:

For a list of lots subject to CEQR environmental requirements, see APPENDIX C.

For a list of lots subject to "D" restrictive declarations, see APPENDIX D.

For Inclusionary Housing designated areas on this map, see APPENDIX F.

CITY MAP CHANGE(S):

▲▲▲ 8–28–2015 C 150203 MMM
▲▲ 7–25–2015 C 120077 MMM
▲ 6–01–2013 C 120156 MMM

N

MAP KEY

8b	8d	9b
12a	**12c**	13a
12b	12d	13b

© Copyrighted by the City of New York

ZONING MAP **12c**

C1-1 C1-2 C1-3 C1-4 C1-5 C2-1 C2-2 C2-3 C2-4 C2-5

NOTE: Where no dimensions for zoning district boundaries appear on the zoning maps, such dimensions are determined in Article VII, Chapter 6 (Location of District Boundaries) of the Zoning Resolution.

NOTE: Zoning information as shown on this map is subject to change. For the most up-to-date zoning information for this map, visit the Zoning section of the Department of City Planning website: **www.nyc.gov/planning** or contact the Zoning Information Desk at (212) 720-3291.

APPENDIX A

USER QUESTIONNAIRE

LANGAN

ASTM PRACTICE E 1527-13: USER/CLIENT QUESTIONNAIRE

Please complete the below form and return to
Langan Engineering, Environmental, Surveying and Landscape Architecture, D.P.C.

Providing the following information (if available) to the environmental professional (Langan) is one of the requirements to qualify for one of the *Landowner Liability Protections* offered under CERCLA. Missing or incomplete information could result in a determination that "all appropriate inquiry" is not complete.

General Information

User/Client Name (s): _____

Property Name: _____

Address: _____

_____

Property Type: _____

Type of Property Transaction:

- Purchase of property ☐
- Financing of property ☐
- Sale of property ☐
- Ground Lease ☐
- Build to Suit Lease ☐
- Other_____

Reason Why Phase I ESA is required: _____

Site Contact (s): _____

Required Information

The citation at the end of each item (e.g. 40 CFR 312.XX) is the section of EPA's November 1, 2005 AAI Final Rule which discusses that item.

	Yes	No
(1.) Environmental cleanup liens that are filed or recorded against the site (40 CFR 312.25). Did a search of recorded land title records (or judicial records where appropriate) identify any environmental liens filed or recorded against the property under federal, tribal, state or local law?	☐	☐
(2.) Activity and Land Use (AUL) limitations that are in place on the site or that have been filed or recorded in a registry (40 CFR 312.26). Did a search of recorded land title records (or judicial records where appropriate) identify any AULs, such as engineering controls, land use restrictions or institutional controls that are in place at the property and/or have been filed or recorded against the property under federal, tribal, state or local law?	☐	☐

LANGAN

	Yes	No
(3.) Specialized knowledge or experience of the person seeking to qualify for LLP (40 CFR 312.28).		
Do you have any specialized knowledge or experience related to the property or nearby properties? For example, are you involved in the same line of business as the current or former occupants of the property or an adjoining property so that you would have specialized knowledge of the chemicals and processes used by this type of business?	☐	☐
(4.) Relationship of the purchase price to the fair market value of the property if it were not contaminated (40 CFR 312.29).	**Yes**	**No**
(a.) Does the purchase price being paid for this property reasonably reflect the fair market value of the property? [If no, proceed to Parts 4a and 4b.]	☐	☐
(b.) If you conclude that there is a difference, have you considered whether the lower purchase price is because contamination is known or believed to be present at the property?	☐	☐
(c.) Identify an explanation for the lower price and provide a written record of such explanation as an attachment.		
(5.) Commonly known or reasonably known or reasonably ascertainable information about the property (40 CFR 312.30).	**Yes**	**No**
Are you aware of commonly known or reasonably ascertainable information about the property that would help the environmental professional to identify conditions indicative of releases or threatened releases? For example,	☐	☐
(a.) Do you know the past uses of the property?	☐	☐
(b.) Do you know of specific chemicals that are present or once were present at the property?	☐	☐
(c.) Do you know of spills or other chemical releases that have taken place at the property?	☐	☐
(d.) Do you know of any environmental cleanups that have taken place at the property?	☐	☐
(6.) The degree of obviousness of the presence or likely presence of contamination at the property, and the ability to detect the contamination by appropriate Investigation (40 CFR 312.31).	**Yes**	**No**
Based on your knowledge and experience related to the property are there any obvious indicators that point to the presence or likely presence of releases at the property?	☐	☐

SIGNATURE:

It is understood that the information presented in this form is an integral part of the Phase I ESA process and that Langan will evaluate and rely on this information in the development of the final Phase I ESA report.

Completed By: _____

Print/Type Name: _____

Title: _____

Company: _____

Date: _____

APPENDIX B

PROPERTY OWNER / OPERATOR / KEY SITE MANAGER QUESTIONNAIRE

ASTM PRACTICE E 1527-13:
OWNER/OPERATOR/SITE-MANAGER QUESTIONNAIRE

Please complete the below form and return to
Langan Engineering, Environmental, Surveying and Landscape Architecture, D.P.C.

Project Location/Address: _____

_____

_____

ASTM E-1527-13, Section 9.4

Are you aware of any of the following located on the subject property:

Pits, Ponds, or Lagoons?	**Yes** ☐ **No** ☐
Stained Soil or Pavement?	**Yes** ☐ **No** ☐
Stressed Vegetation?	**Yes** ☐ **No** ☐
Solid Waste (including trash, construction debris, or demolition debris)?	**Yes** ☐ **No** ☐
Wastewater or Discharges into Drains, Ditches, Underground Injection System, or Stream?	**Yes** ☐ **No** ☐
Wells (including dry wells, irrigation wells, injection wells, abandoned wells, or other wells)?	**Yes** ☐ **No** ☐
Septic Systems or Cesspools?	**Yes** ☐ **No** ☐

ASTM E-1527-13, Section 10.9

Do you know of any pending, threatened, or past litigation relevant to hazardous substances or petroleum products in, on, or from the property?	**Yes** ☐ **No** ☐
Do you know of any pending, threatened, or past administrative proceedings relevant to hazardous substances or petroleum products in, on, or from the property?	**Yes** ☐ **No** ☐
Do you know of any notices from any governmental entity regarding any possible violation of environmental laws or possible liability relating to hazardous substances or petroleum products?	**Yes** ☐ **No** ☐

ASTM E-1527-13, Section 10.8

Are you aware if any of the documents listed below exists and if so, whether copies can and will be provided to the Consultant performing the ESA?

	Unaware	Document Exists	Copy will be provided
Environmental site assessment reports	☐	☐	☐
Environmental compliance audit reports	☐	☐	☐
Environmental permits (such as solid waste disposal permits, hazardous waste disposal permits, NPDES permits, wastewater permits, underground injection permits)	☐	☐	☐
Registrations for underground and aboveground storage tanks	☐	☐	☐
Material safety data sheets	☐	☐	☐
Community-right-to-know plan	☐	☐	☐
Safety plans; preparedness and prevention plans; spill prevention, countermeasure and control plans, facility response plan, etc.	☐	☐	☐
Reports regarding hydrogeologic conditions on the property or surrounding area	☐	☐	☐
Notices or other correspondence from any governmental agency relating to past or current violations of environmental laws with respect to the property or relating to environmental liens encumbering the property	☐	☐	☐
Hazardous waste generator notices or reports	☐	☐	☐
Geotechnical studies	☐	☐	☐
Risk Assessments	☐	☐	☐
Recorded Activity and Use Limitations	☐	☐	☐
Environmental Cleanup Reports	☐	☐	☐

Do you have contact information for the prior owner of the property? **Yes** ☐ **No** ☐
If yes, please provide information below:

Prior Owner's Name _____

Contact person _____

Address _____

_____

Telephone _____

Do you have contact information for the prior occupant of the property? **Yes** ☐ **No** ☐
If yes, please provide information below:

Prior Occupant's Name _____

Contact person _____

Address _____

_____

Telephone _____

Do you have information on the prior facility manager of the property? **Yes** ☐ **No** ☐
If yes, please provide information below:

Prior Facility Manager's Name _____

Contact person _____

Address _____

_____

Telephone _____

This form was completed by:

Property Owner ☐ Operator ☐ Key Site Manager ☐ User ☐ EP ☐

Name: _____

Address: _____

_____

Signature: _____ Date: _____

APPENDIX C

SANBORN MAPS

Norfolk Street

60 Norfolk Street

New York, NY 10002

Inquiry Number: 4864722.3

February 28, 2017

Certified Sanborn® Map Report

6 Armstrong Road, 4th floor
Shelton, CT 06484
Toll Free: 800.352.0050
www.edrnet.com

Certified Sanborn® Map Report

02/28/17

Site Name:	Client Name:
Norfolk Street	Langan Engineering
60 Norfolk Street	300 Kimball Drive, 4th Floor
New York, NY 10002	Parsippany, NJ 07054-2172
EDR Inquiry # 4864722.3	Contact: Amanda Forsburg

The Sanborn Library has been searched by EDR and maps covering the target property location as provided by Langan Engineering were identified for the years listed below. The Sanborn Library is the largest, most complete collection of fire insurance maps. The collection includes maps from Sanborn, Bromley, Perris & Browne, Hopkins, Barlow, and others. Only Environmental Data Resources Inc. (EDR) is authorized to grant rights for commercial reproduction of maps by the Sanborn Library LLC, the copyright holder for the collection. Results can be authenticated by visiting www.edrnet.com/sanborn.

The Sanborn Library is continually enhanced with newly identified map archives. This report accesses all maps in the collection as of the day this report was generated.

Certified Sanborn Results:

Certification # B1B7-4205-AACB

PO # TBD

Project Norfolk Street

Maps Provided:

2005	1993	1979	1905
2004	1992	1978	1894
2003	1990	1977	
2002	1988	1976	
2001	1987	1968	
1996	1985	1950	
1995	1983	1922	
1994	1980	1913	

Sanborn® Library search results

Certification #: B1B7-4205-AACB

The Sanborn Library includes more than 1.2 million fire insurance maps from Sanborn, Bromley, Perris & Browne, Hopkins, Barlow and others which track historical property usage in approximately 12,000 American cities and towns. Collections searched:

- ✔ Library of Congress
- ✔ University Publications of America
- ✔ EDR Private Collection

The Sanborn Library LLC Since 1866™

Limited Permission To Make Copies

Langan Engineering (the client) is permitted to make up to FIVE photocopies of this Sanborn Map transmittal and each fire insurance map accompanying this report solely for the limited use of its customer. No one other than the client is authorized to make copies. Upon request made directly to an EDR Account Executive, the client may be permitted to make a limited number of additional photocopies. This permission is conditioned upon compliance by the client, its customer and their agents with EDR's copyright policy; a copy of which is available upon request.

Disclaimer - Copyright and Trademark Notice

This Report contains certain information obtained from a variety of public and other sources reasonably available to Environmental Data Resources, Inc. It cannot be concluded from this Report that coverage information for the target and surrounding properties does not exist from other sources. NO WARRANTY EXPRESSED OR IMPLIED, IS MADE WHATSOEVER IN CONNECTION WITH THIS REPORT. ENVIRONMENTAL DATA RESOURCES, INC. SPECIFICALLY DISCLAIMS THE MAKING OF ANY SUCH WARRANTIES, INCLUDING WITHOUT LIMITATION, MERCHANTABILITY OR FITNESS FOR A PARTICULAR USE OR PURPOSE. ALL RISK IS ASSUMED BY THE USER. IN NO EVENT SHALL ENVIRONMENTAL DATA RESOURCES, INC. BE LIABLE TO ANYONE, WHETHER ARISING OUT OF ERRORS OR OMISSIONS, NEGLIGENCE, ACCIDENT OR ANY OTHER CAUSE, FOR ANY LOSS OF DAMAGE, INCLUDING, WITHOUT LIMITATION, SPECIAL, INCIDENTAL, CONSEQUENTIAL, OR EXEMPLARY DAMAGES. ANY LIABILITY ON THE PART OF ENVIRONMENTAL DATA RESOURCES, INC. IS STRICTLY LIMITED TO A REFUND OF THE AMOUNT PAID FOR THIS REPORT. Purchaser accepts this Report "AS IS". Any analyses, estimates, ratings, environmental risk levels or risk codes provided in this Report are provided for illustrative purposes only, and are not intended to provide, nor should they be interpreted as providing any facts regarding, or prediction or forecast of, any environmental risk for any property. Only a Phase I Environmental Site Assessment performed by an environmental professional can provide information regarding the environmental risk for any property. Additionally, the information provided in this Report is not to be construed as legal advice.

Copyright 2017 by Environmental Data Resources, Inc. All rights reserved. Reproduction in any media or format, in whole or in part, of any report or map of Environmental Data Resources, Inc., or its affiliates, is prohibited without prior written permission.

EDR and its logos (including Sanborn and Sanborn Map) are trademarks of Environmental Data Resources, Inc. or its affiliates. All other trademarks used herein are the property of their respective owners.

Sanborn Sheet Key

This Certified Sanborn Map Report is based upon the following Sanborn Fire Insurance map sheets.

2005 Source Sheets

Volume 1N, Sheet 52
2005-2006


Volume 1N, Sheet 79
2005-2006


Volume 1N, Sheet 80
2005-2006

2004 Source Sheets

Volume 1N, Sheet 52
2004


Volume 1N, Sheet 79
2004


Volume 1N, Sheet 80
2004

2003 Source Sheets

Volume 1S, Sheet xxxx
2003

Volume 1N, Sheet 52
2003


Volume 1N, Sheet 79
2003


Volume 1N, Sheet 80
2003

2002 Source Sheets

Volume 1N, Sheet 52
2002


Volume 1N, Sheet 79
2002


Volume 1N, Sheet 80
2002

Sanborn Sheet Key

This Certified Sanborn Map Report is based upon the following Sanborn Fire Insurance map sheets.

2001 Source Sheets

Volume 1N, Sheet 52
2001


Volume 1N, Sheet 79
2001


Volume 1N, Sheet 80
2001

1996 Source Sheets

Volume 1N, Sheet 52
1996

Volume 1N, Sheet 79
1996


Volume 1N, Sheet 80
1996

1995 Source Sheets

Volume 1N, Sheet 52
1995


Volume 1N, Sheet 79
1995


Volume 1N, Sheet 80
1995

1994 Source Sheets

Volume 1N, Sheet 52
1994

Volume 1N, Sheet 52
1994


Volume 1N, Sheet 79
1994


Volume 1N, Sheet 80
1994

Sanborn Sheet Key

This Certified Sanborn Map Report is based upon the following Sanborn Fire Insurance map sheets.

1994 Source Sheets

Volume 2, Sheet 6
1994

1993 Source Sheets

Volume 1N, Sheet 52
1993



Volume 1N, Sheet 79
1993



Volume 1N, Sheet 80
1993

1992 Source Sheets

Volume 1N, Sheet 52
1992



Volume 1N, Sheet 79
1992



Volume 1N, Sheet 80
1992

1990 Source Sheets

Volume 1N, Sheet 85
1990



Volume 1N, Sheet 52
1990



Volume 1N, Sheet 79
1990



Volume 1N, Sheet 80
1990

Sanborn Sheet Key

This Certified Sanborn Map Report is based upon the following Sanborn Fire Insurance map sheets.

1988 Source Sheets

Volume 1N, Sheet 52
1988


Volume 1N, Sheet 79
1988


Volume 1N, Sheet 80
1988

Volume 1N, Sheet 85
1988

1987 Source Sheets

Volume 1N, Sheet 52
1987


Volume 1N, Sheet 79
1987


Volume 1N, Sheet 80
1987

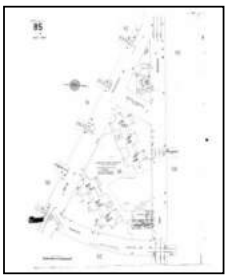
Volume 1N, Sheet 85
1987

1985 Source Sheets

Volume 1N, Sheet 52
1985


Volume 1N, Sheet 79
1985


Volume 1N, Sheet 80
1985

Volume 1N, Sheet 85
1985

1983 Source Sheets

Volume 1N, Sheet 52
1983


Volume 1N, Sheet 79
1983


Volume 1N, Sheet 80
1983

Volume 1N, Sheet 85
1983

Sanborn Sheet Key

This Certified Sanborn Map Report is based upon the following Sanborn Fire Insurance map sheets.

1980 Source Sheets

Volume 3, Sheet xxxx
1980

Volume 1N, Sheet 52
1980


Volume 1N, Sheet 79
1980


Volume 1N, Sheet 80
1980

Volume 1N, Sheet 85
1980

Volume 1S, Sheet xxxx
1980

Volume 2, Sheet xxxx
1980

1979 Source Sheets

Volume 1N, Sheet 52
1979

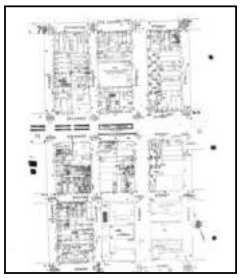
Volume 1N, Sheet 79
1979


Volume 1N, Sheet 80
1979

Volume 1N, Sheet 85
1979

1978 Source Sheets


Volume 1N, Sheet 52
1978

Volume 1N, Sheet 85
1978


Volume 1N, Sheet 79
1978


Volume 1N, Sheet 80
1978

Sanborn Sheet Key

This Certified Sanborn Map Report is based upon the following Sanborn Fire Insurance map sheets.

1977 Source Sheets



Volume 1N, Sheet 79
1977



Volume 1N, Sheet 80
1977

Volume 1N, Sheet 52
1977

1976 Source Sheets

Volume 1N, Sheet 52
1976



Volume 1N, Sheet 79
1976



Volume 1N, Sheet 80
1976

1968 Source Sheets

Volume 1N, Sheet 52
1968



Volume 1N, Sheet 79
1968



Volume 1N, Sheet 80
1968

1950 Source Sheets

Volume 3, Sheet xxxx
1950

Volume 1S, Sheet xxxx
1950

Volume 2, Sheet xxxx
1950

Volume 1N, Sheet 52
1950



Volume 1N, Sheet 79
1950

Sanborn Sheet Key

This Certified Sanborn Map Report is based upon the following Sanborn Fire Insurance map sheets.

1950 Source Sheets



Volume 1N, Sheet 80
1950

1922 Source Sheets

Volume 1N, Sheet xxxx
1922

Volume 1N, Sheet 52
1922



Volume 1N, Sheet 79
1922



Volume 1N, Sheet 80
1922

1913 Source Sheets

Volume Atlas Maps, Sheet 05
1913

1905 Source Sheets

Volume 1N, Sheet 52
1905



Volume 1N, Sheet 79
1905



Volume 1N, Sheet 80
1905

Volume 1N, Sheet 85
1905

Sanborn Sheet Key

This Certified Sanborn Map Report is based upon the following Sanborn Fire Insurance map sheets.

1894 Source Sheets

Volume 1N, Sheet 26
1894

Volume 1N, Sheet 26
1894

Certified Sanborn® Map

2005

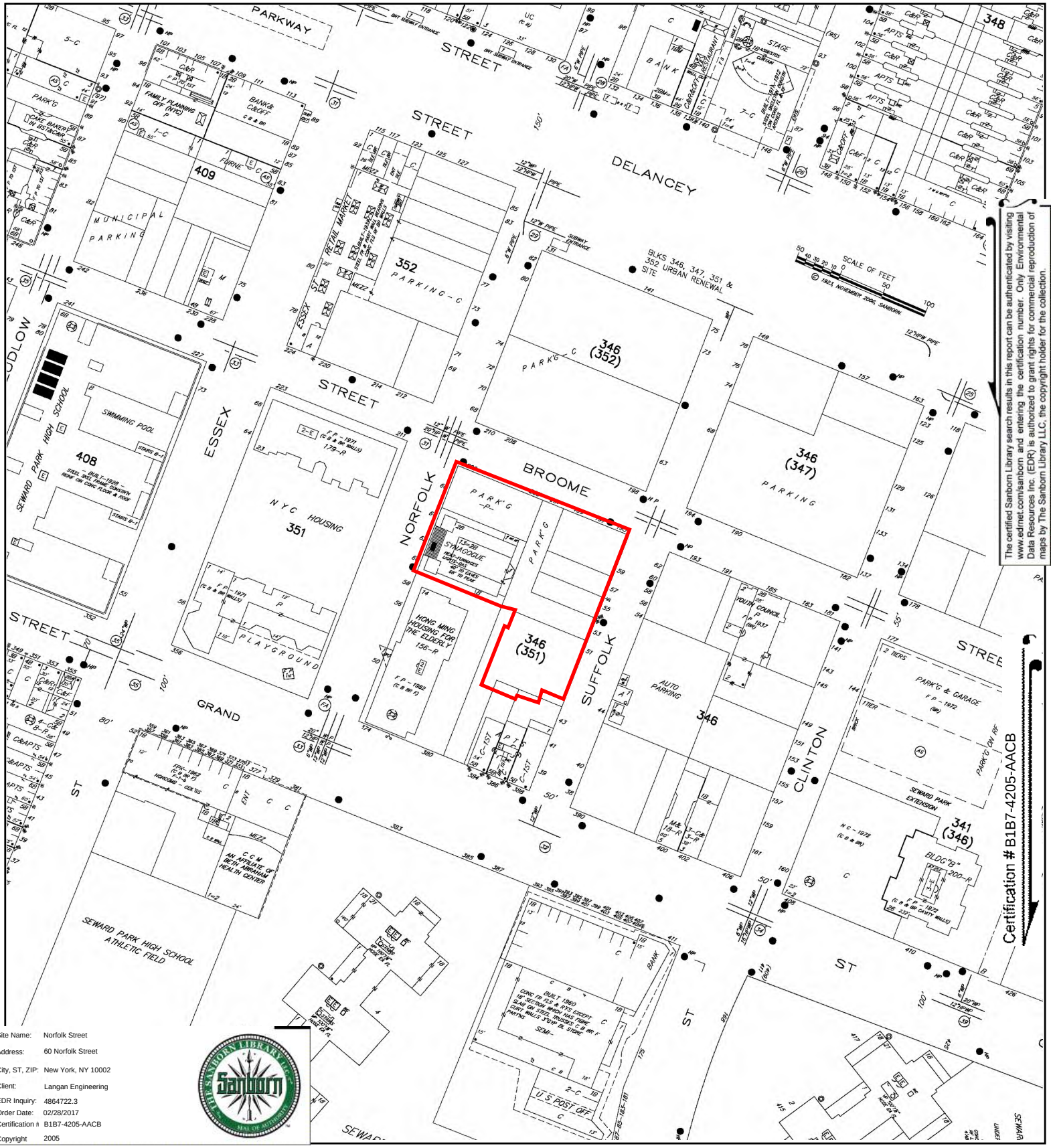

The certified Sanborn Library search results in this report can be authenticated by visiting www.edrnet.com/sanborn and entering the certification number. Only Environmental Data Resources Inc. (EDR) is authorized to grant rights for commercial reproduction of maps by The Sanborn Library LLC, the copyright holder for the collection.

Site Name:	Norfolk Street
Address:	60 Norfolk Street
City, ST, ZIP:	New York, NY 10002
Client:	Langan Engineering
EDR Inquiry:	4864722.3
Order Date:	02/28/2017
Certification #	B1B7-4205-AACB
Copyright	2005

This Certified Sanborn Map combines the following sheets.
Outlined areas indicate map sheets within the collection.

0 Feet 150 300 600

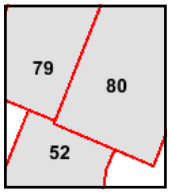

Volume 1N, Sheet 80
Volume 1N, Sheet 79
Volume 1N, Sheet 52

N

Certified Sanborn® Map

2004

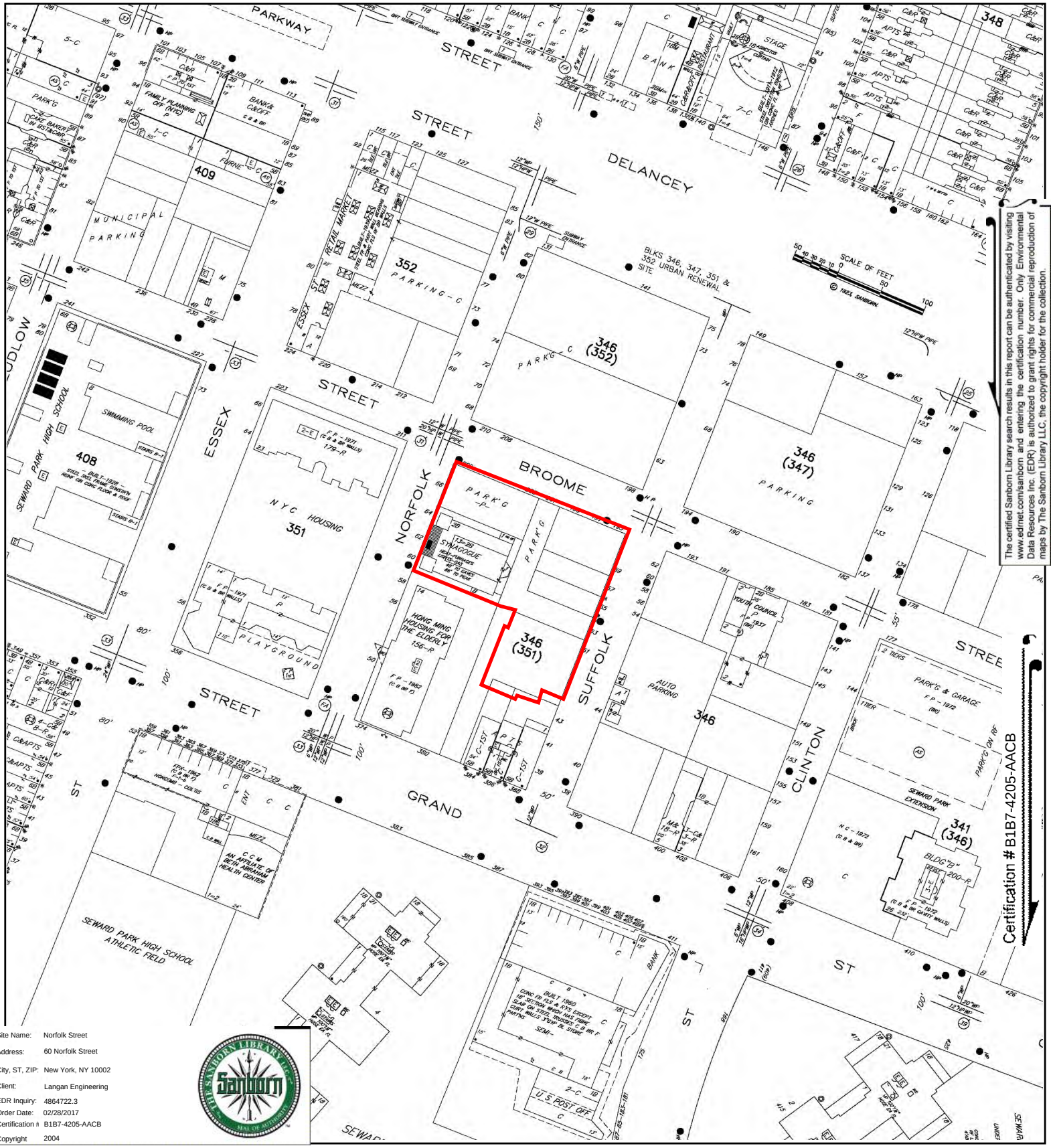

The certified Sanborn Library search results in this report can be authenticated by visiting www.edrnet.com/sanborn and entering the certification number. Only Environmental Data Resources Inc. (EDR) is authorized to grant rights for commercial reproduction of maps by The Sanborn Library LLC, the copyright holder for the collection.

Site Name:	Norfolk Street
Address:	60 Norfolk Street
City, ST, ZIP:	New York, NY 10002
Client:	Langan Engineering
EDR Inquiry:	4864722.3
Order Date:	02/28/2017
Certification #	B1B7-4205-AACB
Copyright	2004

This Certified Sanborn Map combines the following sheets.
Outlined areas indicate map sheets within the collection.

0 Feet 150 300 600

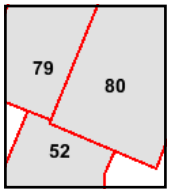

Volume 1N, Sheet 80
Volume 1N, Sheet 79
Volume 1N, Sheet 52

N

Certified Sanborn® Map

2003

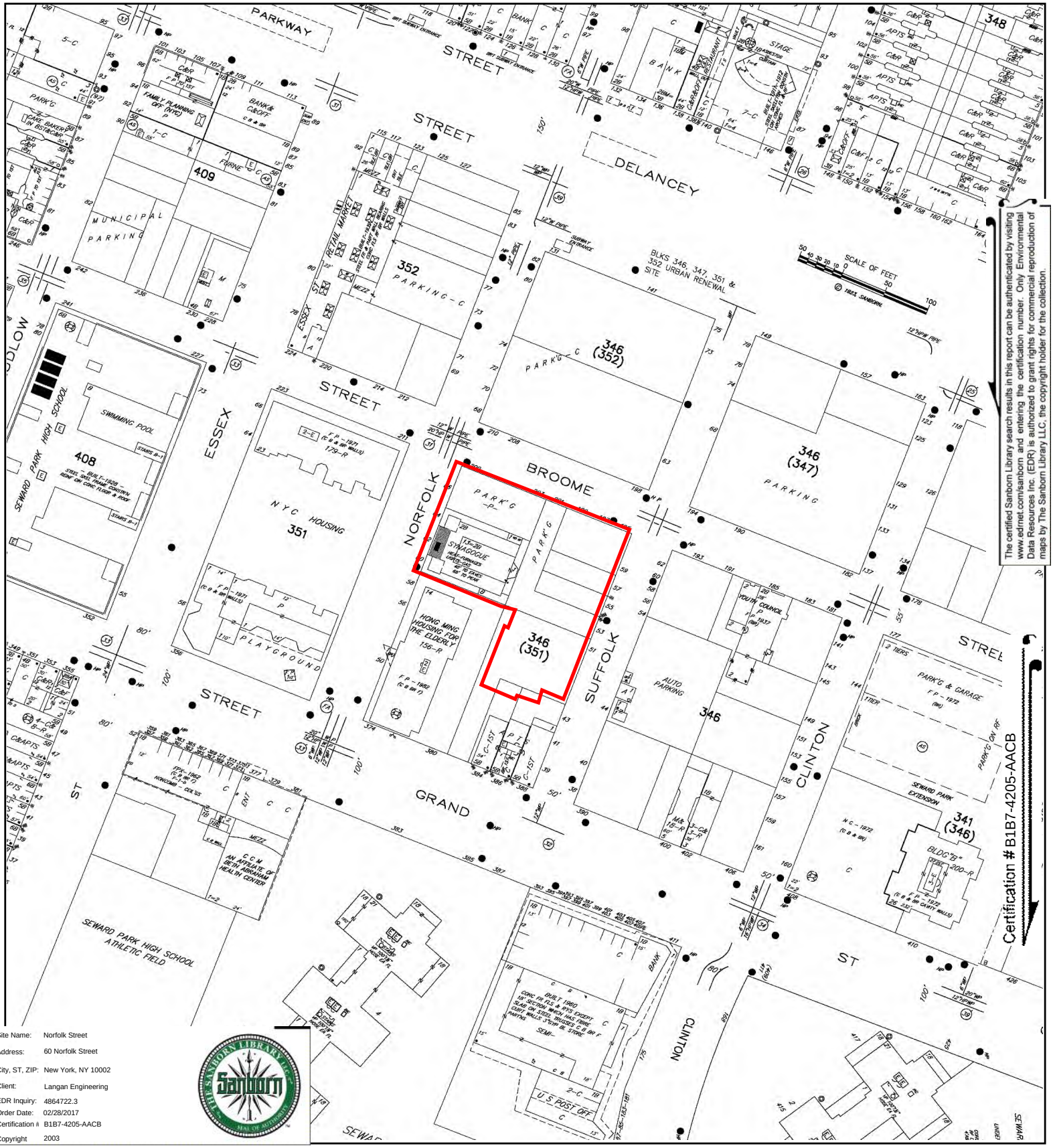

The certified Sanborn Library search results in this report can be authenticated by visiting www.edrnet.com/sanborn and entering the certification number. Only Environmental Data Resources Inc. (EDR) is authorized to grant rights for commercial reproduction of maps by The Sanborn Library LLC, the copyright holder for the collection.

Site Name:	Norfolk Street
Address:	60 Norfolk Street
City, ST, ZIP:	New York, NY 10002
Client:	Langan Engineering
EDR Inquiry:	4864722.3
Order Date:	02/28/2017
Certification #	B1B7-4205-AACB
Copyright	2003

This Certified Sanborn Map combines the following sheets.
Outlined areas indicate map sheets within the collection.

0 Feet 150 300 600

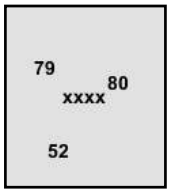

Volume 1N, Sheet 80
Volume 1N, Sheet 79
Volume 1N, Sheet 52
Volume 1S, Sheet xxxx

N

Certified Sanborn® Map

2002

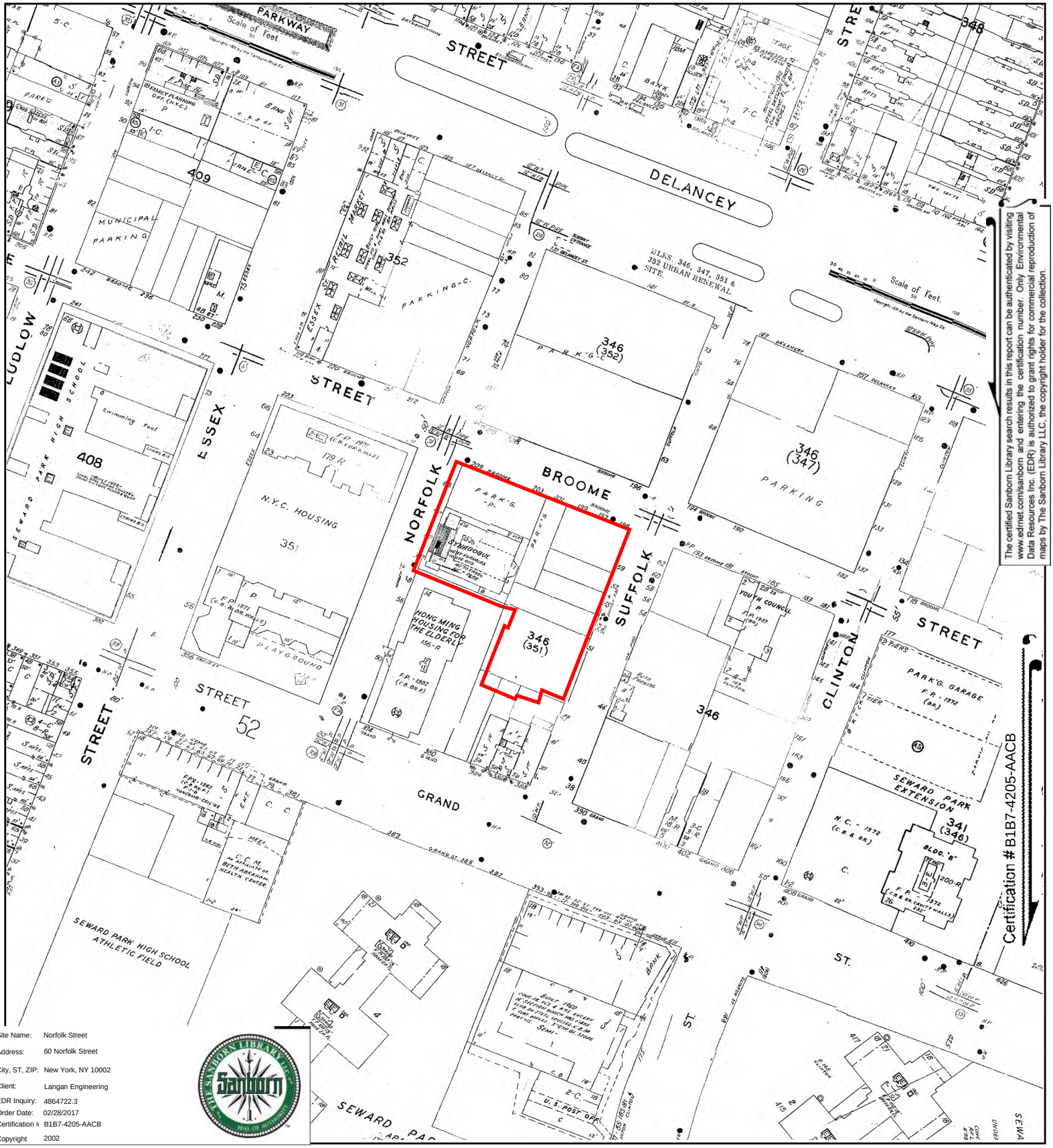

The certified Sanborn Library search results in this report can be authenticated by visiting www.edrnet.com/sanborn and entering the certification number. Only Environmental Data Resources Inc. (EDR) is authorized to grant rights for commercial reproduction of maps by The Sanborn Library LLC, the copyright holder for the collection.

Site Name:	Norfolk Street
Address:	60 Norfolk Street
City, ST, ZIP:	New York, NY 10002
Client:	Langan Engineering
EDR Inquiry:	4864722.3
Order Date:	02/28/2017
Certification #	B1B7-4205-AACB
Copyright	2002

This Certified Sanborn Map combines the following sheets.
Outlined areas indicate map sheets within the collection.

0 Feet 150 300 600

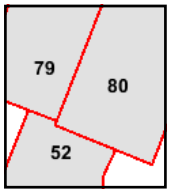

Volume 1N, Sheet 80
Volume 1N, Sheet 79
Volume 1N, Sheet 52

N

Certified Sanborn® Map

2001

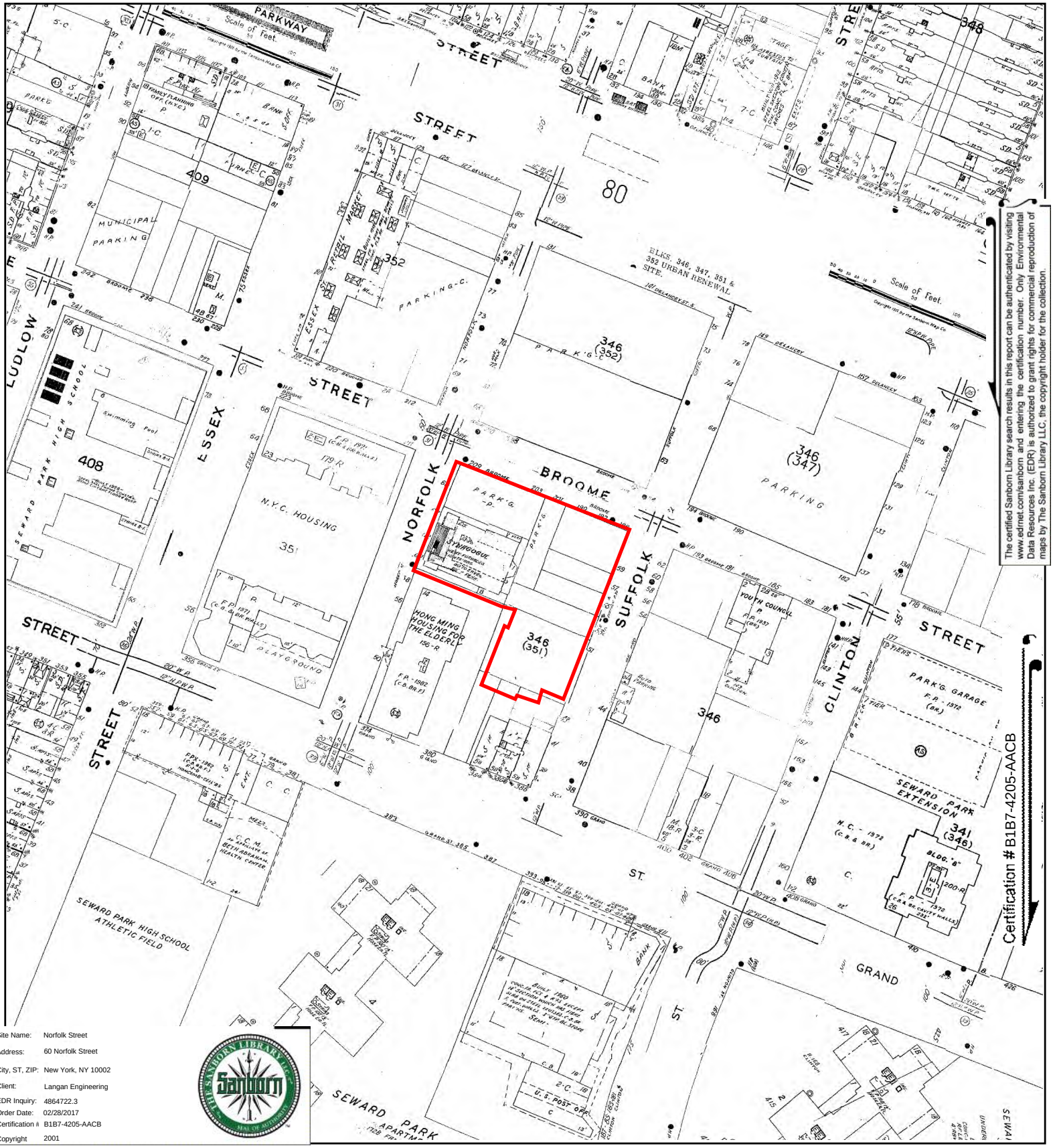

The certified Sanborn Library search results in this report can be authenticated by visiting www.edrnet.com/sanborn and entering the certification number. Only Environmental Data Resources Inc. (EDR) is authorized to grant rights for commercial reproduction of maps by The Sanborn Library LLC, the copyright holder for the collection.

Certification # B1B7-4205-AACB

Site Name:	Norfolk Street
Address:	60 Norfolk Street
City, ST, ZIP:	New York, NY 10002
Client:	Langan Engineering
EDR Inquiry:	4864722.3
Order Date:	02/28/2017
Certification #	B1B7-4205-AACB
Copyright	2001

This Certified Sanborn Map combines the following sheets.
Outlined areas indicate map sheets within the collection.

0 Feet 150 300 600

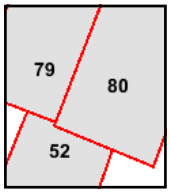

Volume 1N, Sheet 80
Volume 1N, Sheet 79
Volume 1N, Sheet 52

N

Certified Sanborn® Map

1996

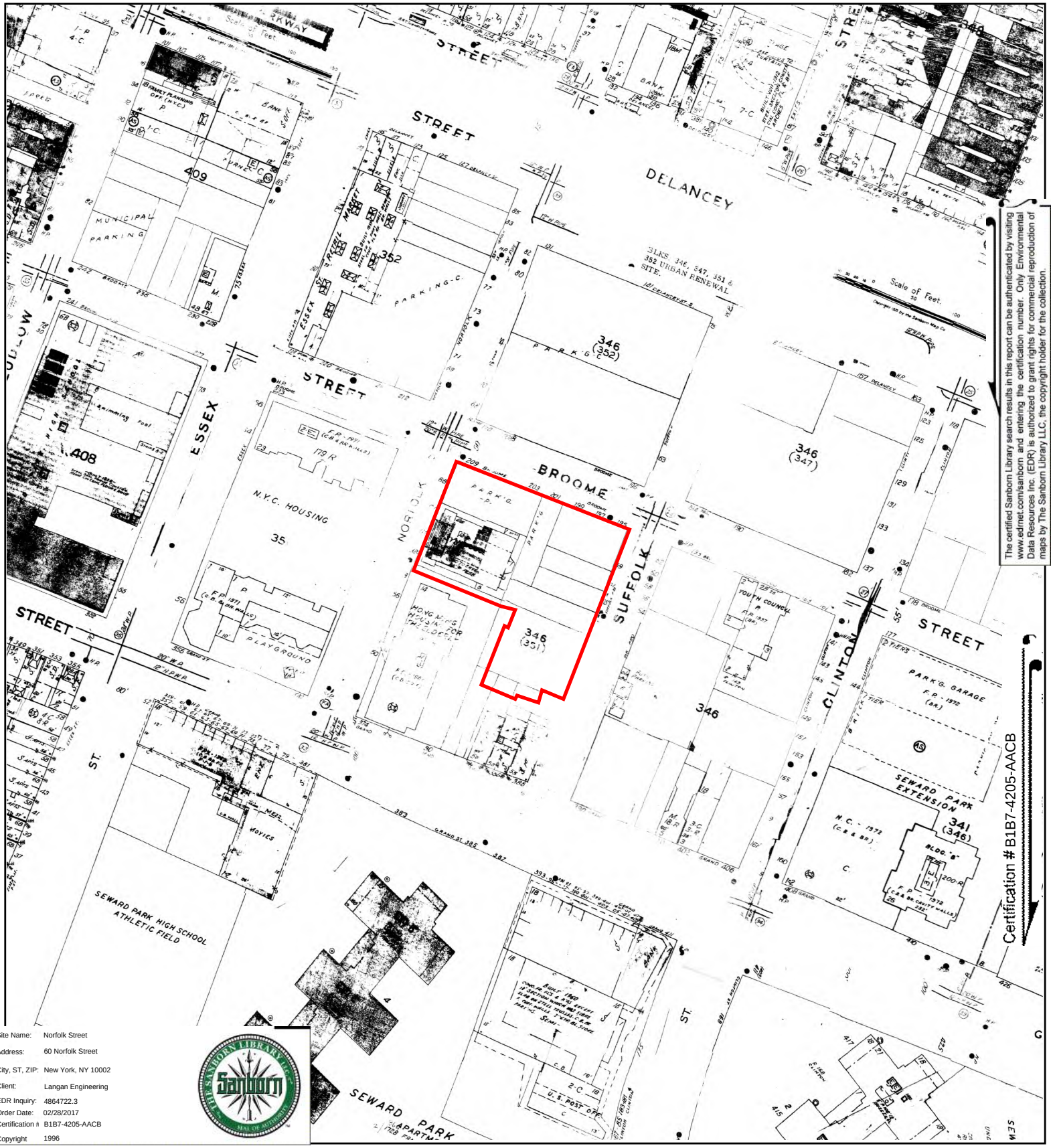

The certified Sanborn Library search results in this report can be authenticated by visiting www.edrnet.com/sanborn and entering the certification number. Only Environmental Data Resources Inc. (EDR) is authorized to grant rights for commercial reproduction of maps by The Sanborn Library LLC, the copyright holder for the collection.

Site Name:	Norfolk Street
Address:	60 Norfolk Street
City, ST, ZIP:	New York, NY 10002
Client:	Langan Engineering
EDR Inquiry:	4864722.3
Order Date:	02/28/2017
Certification #	B1B7-4205-AACB
Copyright	1996

This Certified Sanborn Map combines the following sheets.
Outlined areas indicate map sheets within the collection.

0 Feet 150 300 600

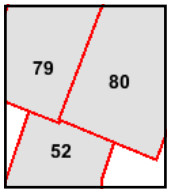

Volume 1N, Sheet 80
Volume 1N, Sheet 79
Volume 1N, Sheet 52

N

Certified Sanborn® Map

1995

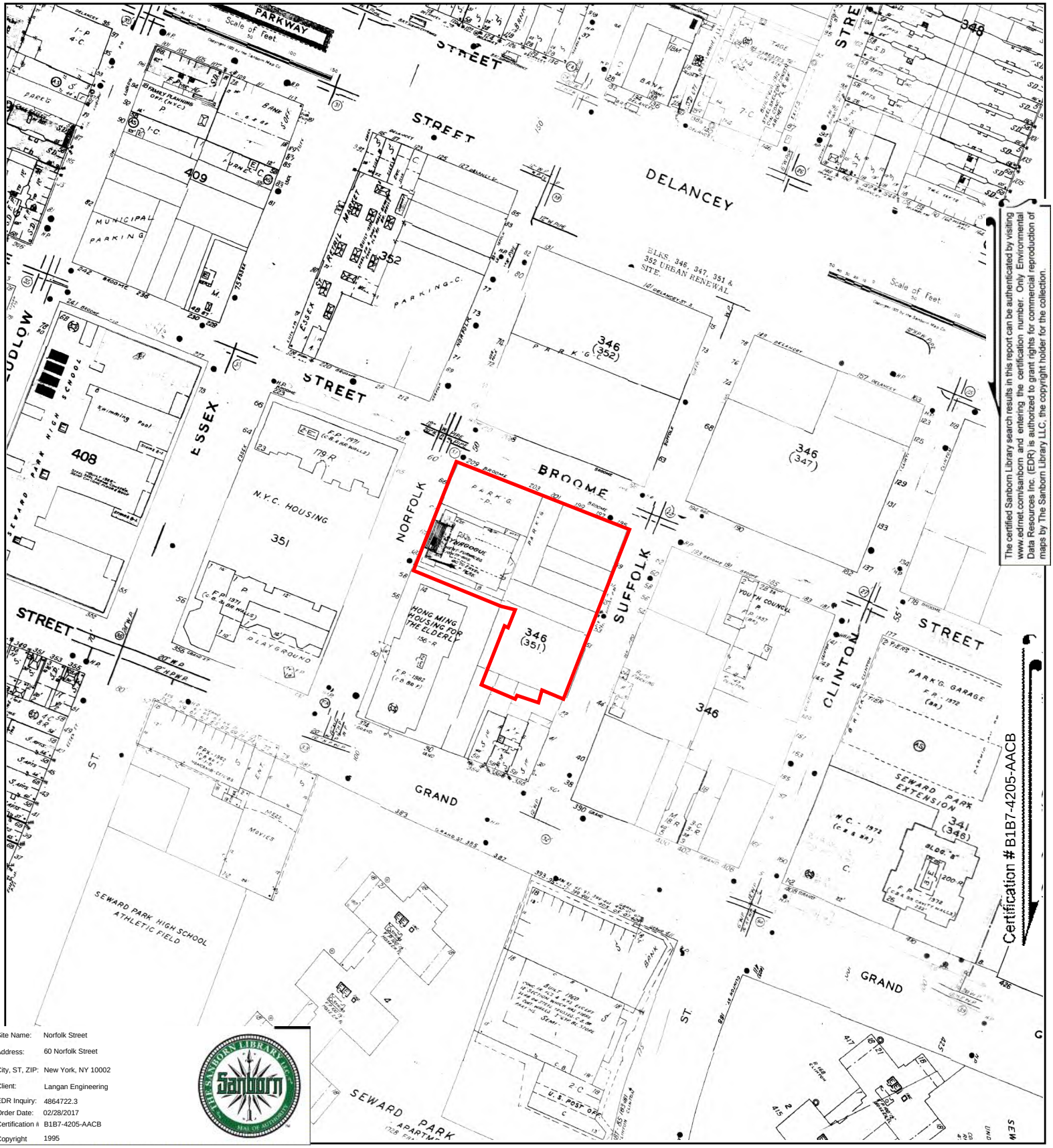

The certified Sanborn Library search results in this report can be authenticated by visiting www.edrnet.com/sanborn and entering the certification number. Only Environmental Data Resources Inc. (EDR) is authorized to grant rights for commercial reproduction of maps by The Sanborn Library LLC, the copyright holder for the collection.

Certification # B1B7-4205-AACB

Site Name:	Norfolk Street
Address:	60 Norfolk Street
City, ST, ZIP:	New York, NY 10002
Client:	Langan Engineering
EDR Inquiry:	4864722.3
Order Date:	02/28/2017
Certification #	B1B7-4205-AACB
Copyright	1995

This Certified Sanborn Map combines the following sheets.
Outlined areas indicate map sheets within the collection.

0 Feet 150 300 600

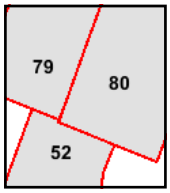

Volume 1N, Sheet 80
Volume 1N, Sheet 79
Volume 1N, Sheet 52

N

Certified Sanborn® Map

1994

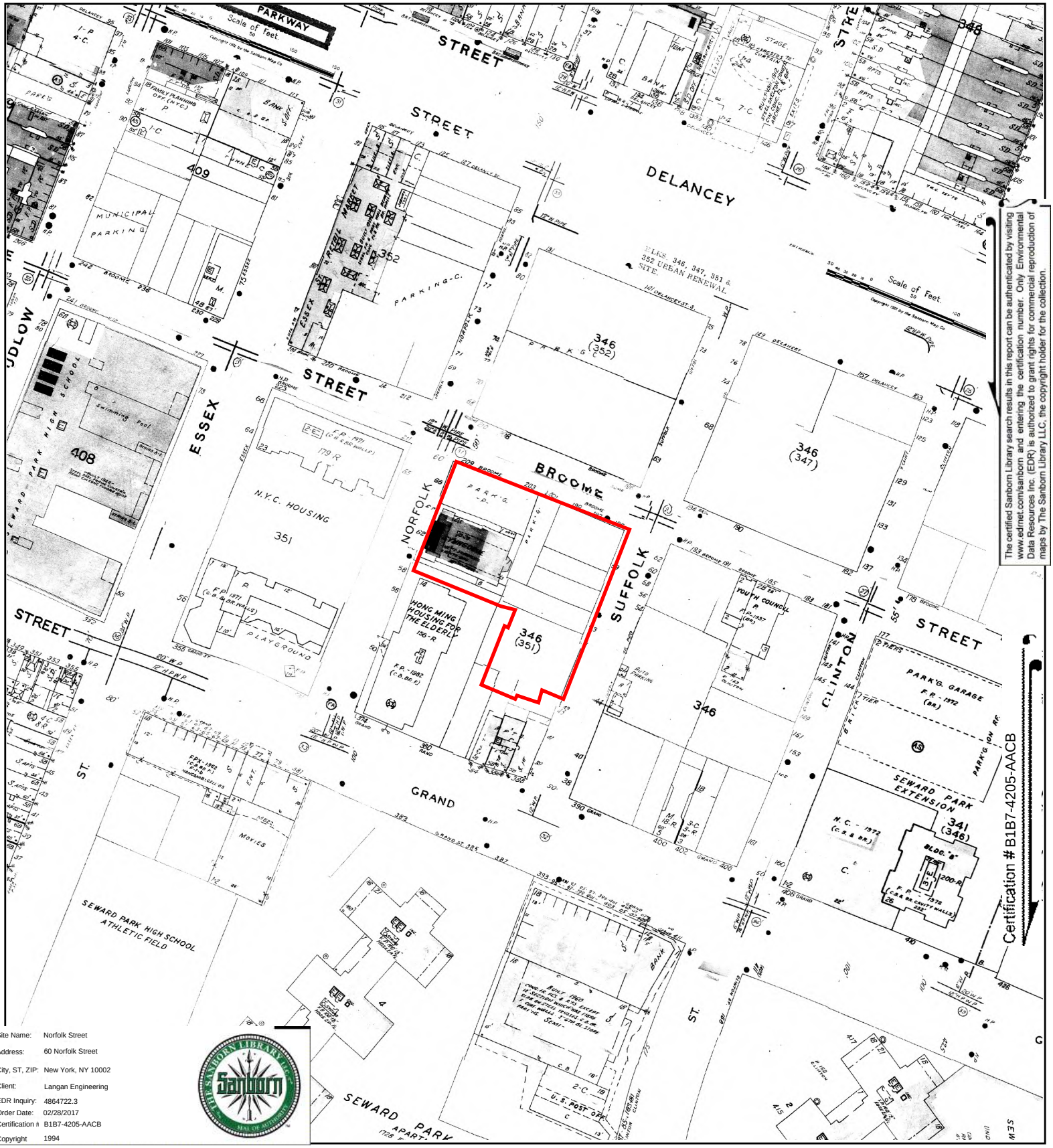

The certified Sanborn Library search results in this report can be authenticated by visiting www.edrnet.com/sanborn and entering the certification number. Only Environmental Data Resources Inc. (EDR) is authorized to grant rights for commercial reproduction of maps by The Sanborn Library LLC, the copyright holder for the collection.

Site Name:	Norfolk Street
Address:	60 Norfolk Street
City, ST, ZIP:	New York, NY 10002
Client:	Langan Engineering
EDR Inquiry:	4864722.3
Order Date:	02/28/2017
Certification #	B1B7-4205-AACB
Copyright	1994

This Certified Sanborn Map combines the following sheets.
Outlined areas indicate map sheets within the collection.

0 Feet 150 300 600

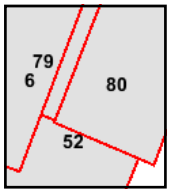

Volume 2, Sheet 6
Volume 1N, Sheet 80
Volume 1N, Sheet 79
Volume 1N, Sheet 52
Volume 1N, Sheet 52

N

Certified Sanborn® Map

1993

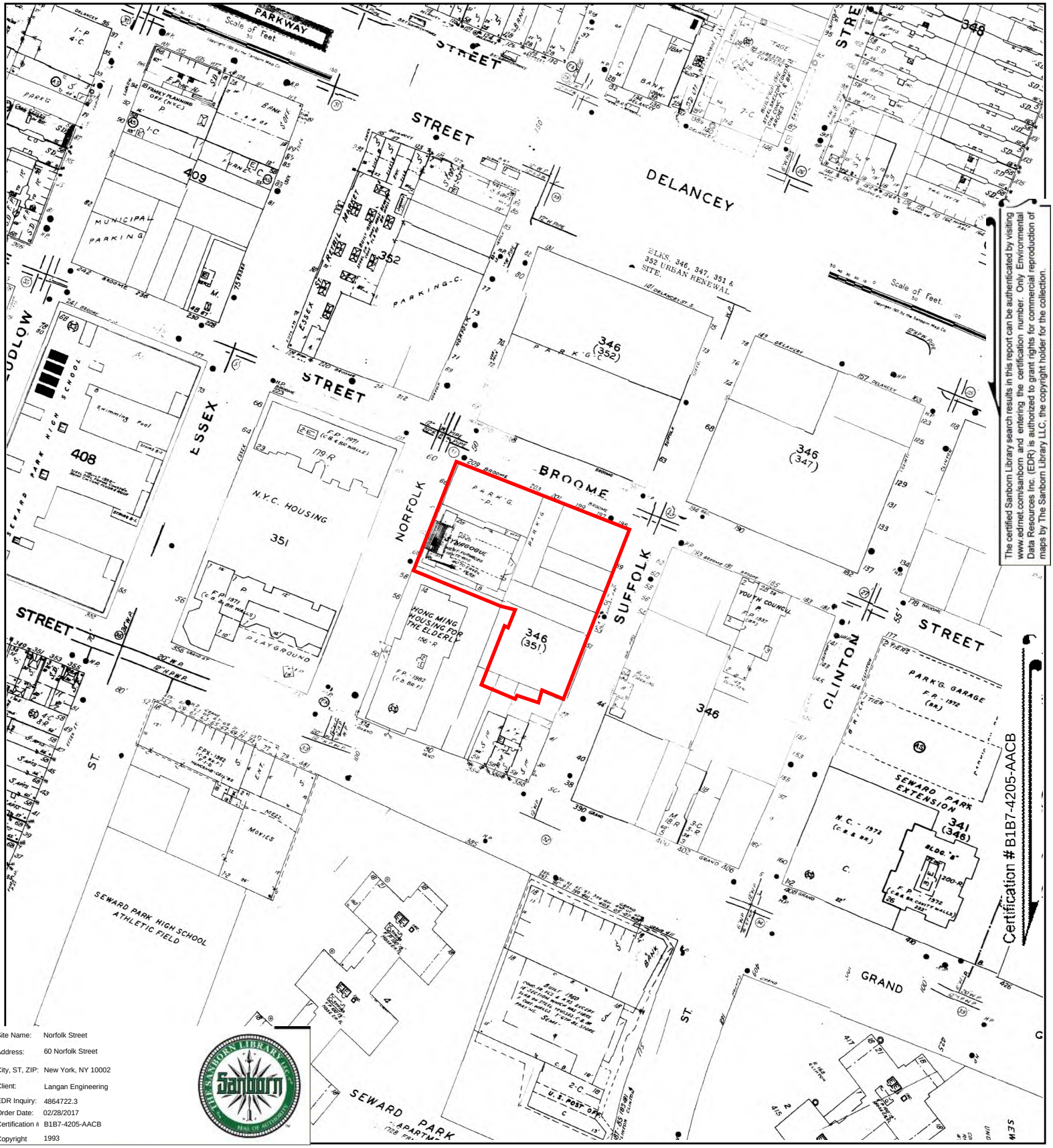

The certified Sanborn Library search results in this report can be authenticated by visiting www.edrnet.com/sanborn and entering the certification number. Only Environmental Data Resources Inc. (EDR) is authorized to grant rights for commercial reproduction of maps by The Sanborn Library LLC, the copyright holder for the collection.

Site Name:	Norfolk Street
Address:	60 Norfolk Street
City, ST, ZIP:	New York, NY 10002
Client:	Langan Engineering
EDR Inquiry:	4864722.3
Order Date:	02/28/2017
Certification #	B1B7-4205-AACB
Copyright	1993

This Certified Sanborn Map combines the following sheets.
Outlined areas indicate map sheets within the collection.

0 Feet 150 300 600

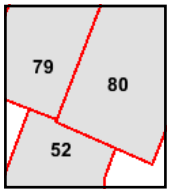

Volume 1N, Sheet 80
Volume 1N, Sheet 79
Volume 1N, Sheet 52

N

Certified Sanborn® Map

1992

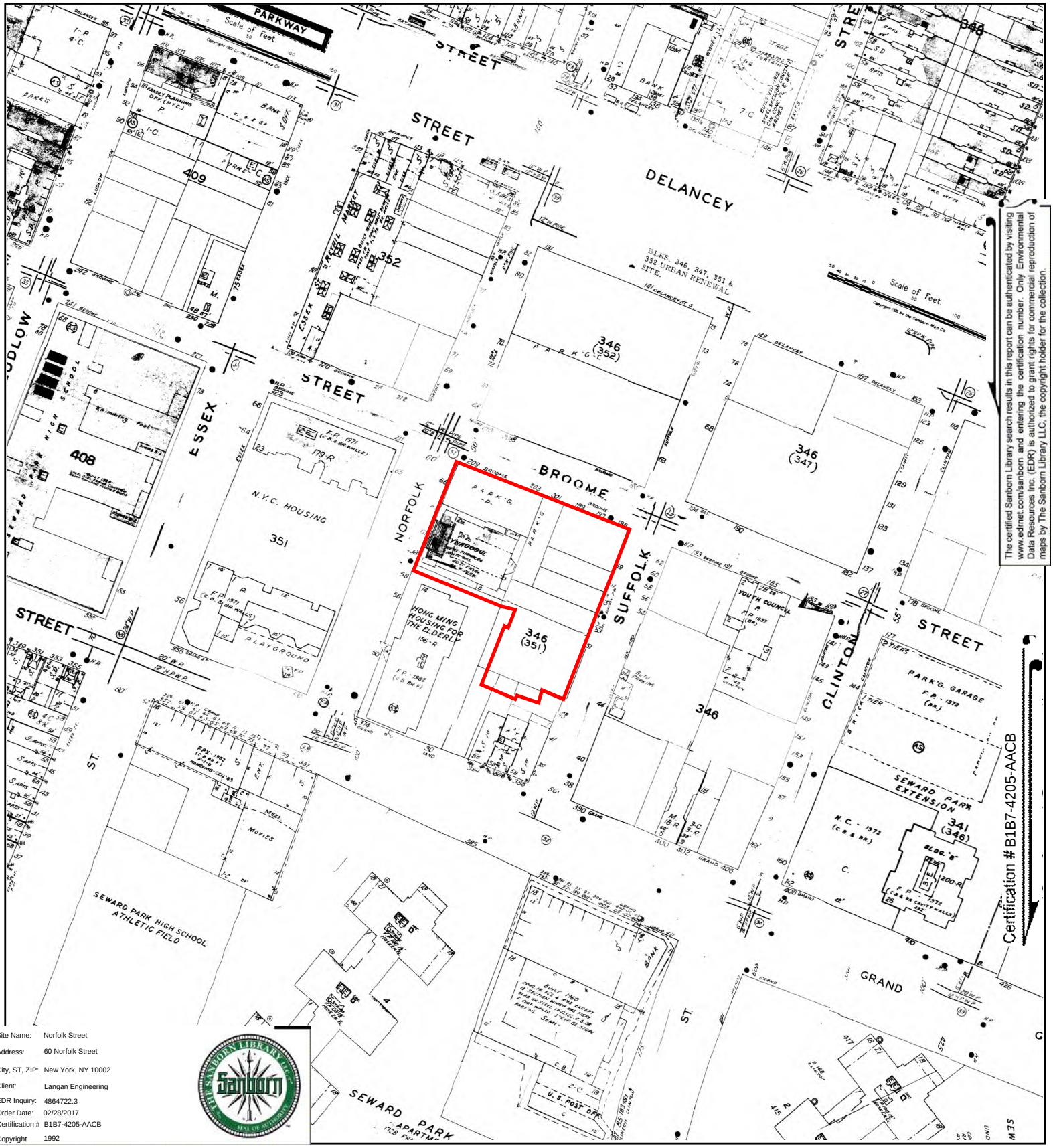

The certified Sanborn Library search results in this report can be authenticated by visiting www.edrnet.com/sanborn and entering the certification number. Only Environmental Data Resources Inc. (EDR) is authorized to grant rights for commercial reproduction of maps by The Sanborn Library LLC, the copyright holder for the collection.

Site Name:	Norfolk Street
Address:	60 Norfolk Street
City, ST, ZIP:	New York, NY 10002
Client:	Langan Engineering
EDR Inquiry:	4864722.3
Order Date:	02/28/2017
Certification #	B1B7-4205-AACB
Copyright	1992

This Certified Sanborn Map combines the following sheets.
Outlined areas indicate map sheets within the collection.

0 Feet 150 300 600

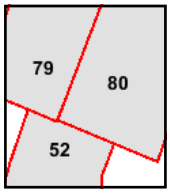

Volume 1N, Sheet 80
Volume 1N, Sheet 79
Volume 1N, Sheet 52

N

Certified Sanborn® Map

1990

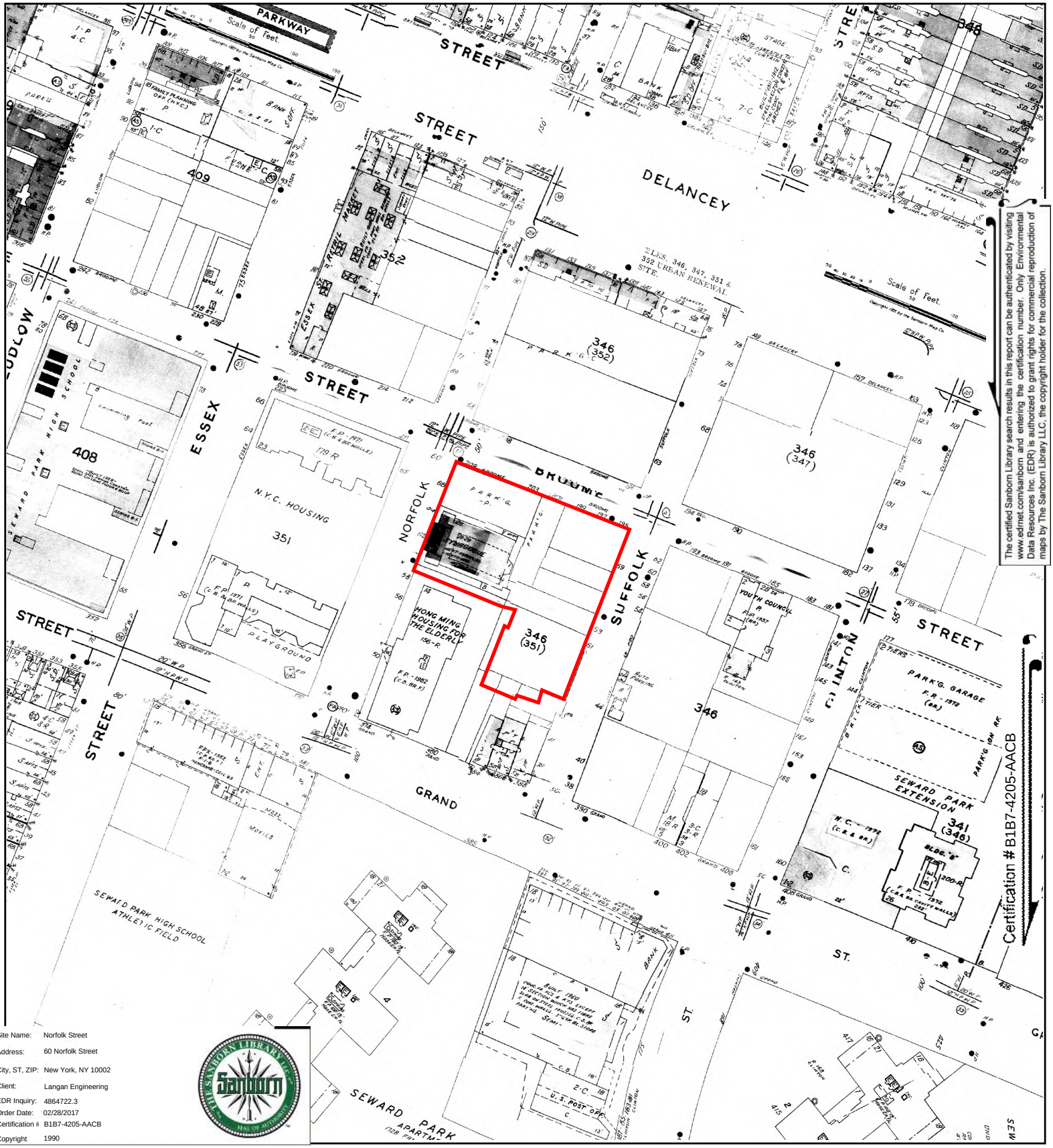

The certified Sanborn Library search results in this report can be authenticated by visiting www.edrnet.com/sanborn and entering the certification number. Only Environmental Data Resources Inc. (EDR) is authorized to grant rights for commercial reproduction of maps by The Sanborn Library LLC, the copyright holder for the collection.

Site Name:	Norfolk Street
Address:	60 Norfolk Street
City, ST, ZIP:	New York, NY 10002
Client:	Langan Engineering
EDR Inquiry:	4864722.3
Order Date:	02/28/2017
Certification #	B1B7-4205-AACB
Copyright	1990

This Certified Sanborn Map combines the following sheets.
Outlined areas indicate map sheets within the collection.

0 Feet 150 300 600

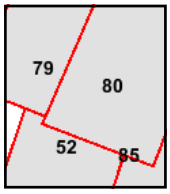

Volume 1N, Sheet 80
Volume 1N, Sheet 79
Volume 1N, Sheet 52
Volume 1N, Sheet 85

N

Certified Sanborn® Map

1988

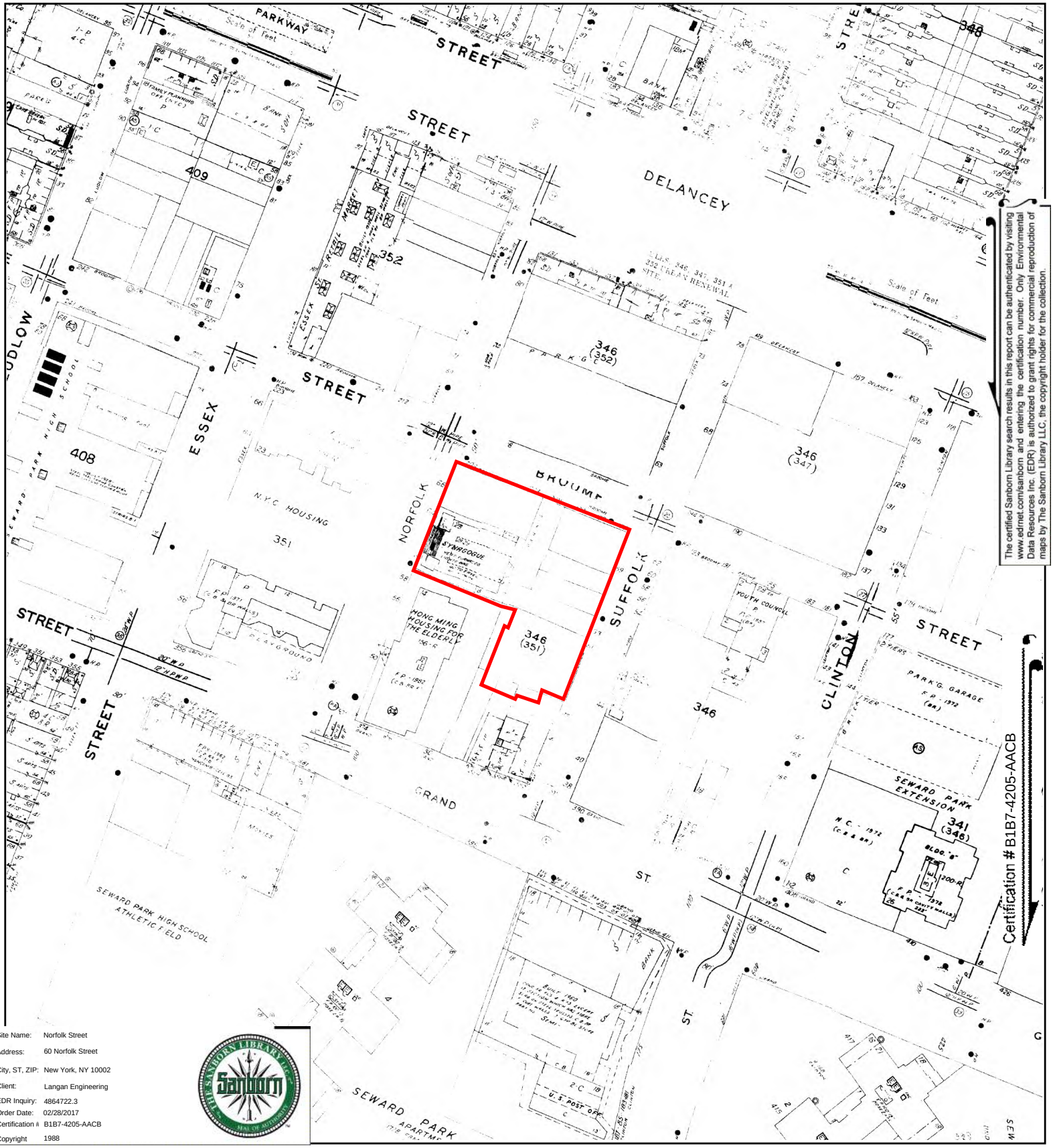

The certified Sanborn Library search results in this report can be authenticated by visiting www.edrnet.com/sanborn and entering the certification number. Only Environmental Data Resources Inc. (EDR) is authorized to grant rights for commercial reproduction of maps by The Sanborn Library LLC, the copyright holder for the collection.

Certification # B1B7-4205-AACB

Site Name:	Norfolk Street
Address:	60 Norfolk Street
City, ST, ZIP:	New York, NY 10002
Client:	Langan Engineering
EDR Inquiry:	4864722.3
Order Date:	02/28/2017
Certification #	B1B7-4205-AACB
Copyright	1988

This Certified Sanborn Map combines the following sheets.
Outlined areas indicate map sheets within the collection.

0 Feet 150 300 600

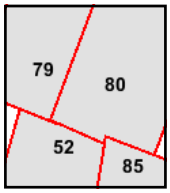

Volume 1N, Sheet 85
Volume 1N, Sheet 80
Volume 1N, Sheet 79
Volume 1N, Sheet 52

N

Certified Sanborn® Map

1987

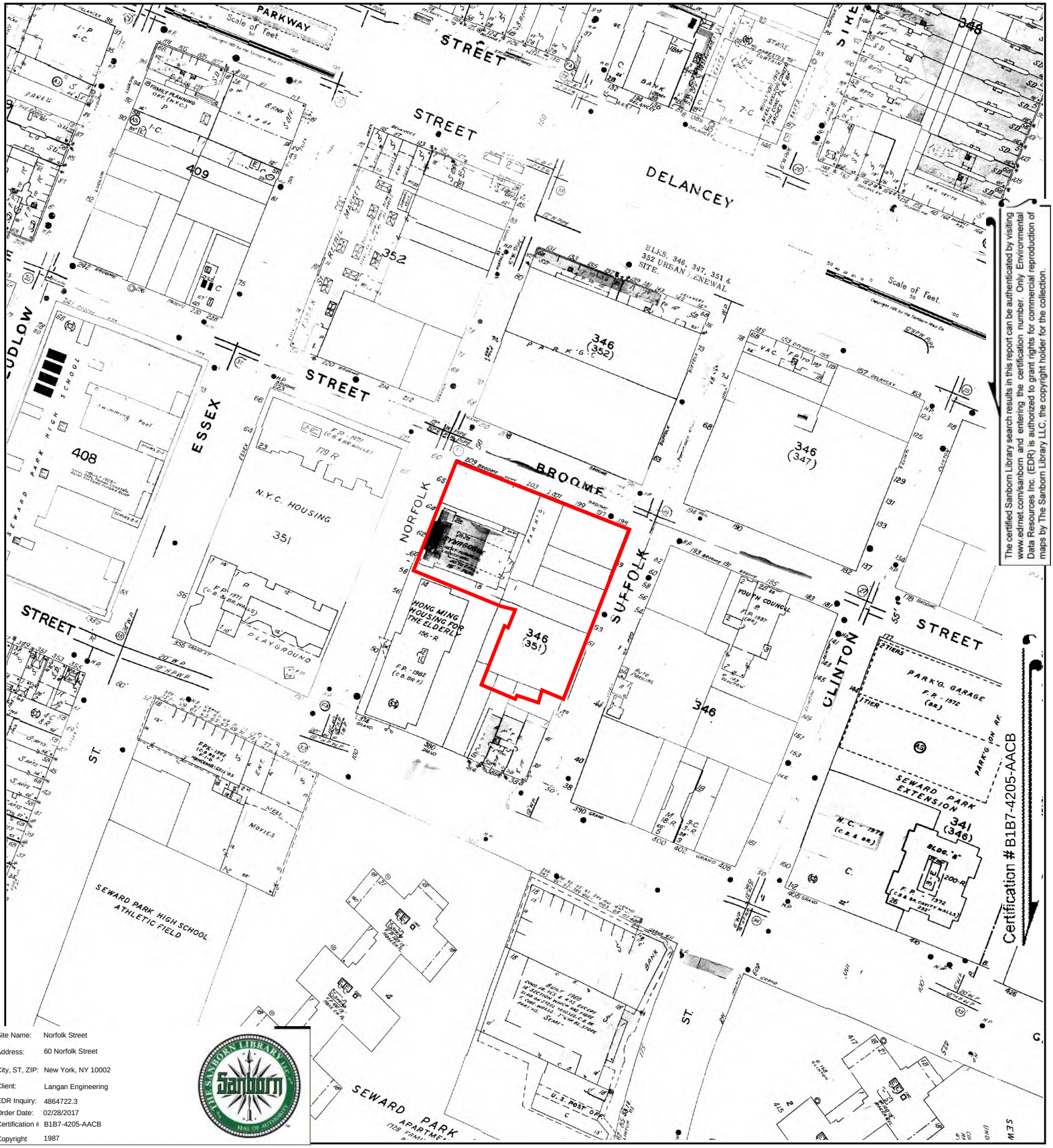

The certified Sanborn Library search results in this report can be authenticated by visiting www.edrnet.com/sanborn and entering the certification number. Only Environmental Data Resources Inc. (EDR) is authorized to grant rights for commercial reproduction of maps by The Sanborn Library LLC, the copyright holder for the collection.

Site Name:	Norfolk Street
Address:	60 Norfolk Street
City, ST, ZIP:	New York, NY 10002
Client:	Langan Engineering
EDR Inquiry:	4864722.3
Order Date:	02/28/2017
Certification #	B1B7-4205-AACB
Copyright	1987

This Certified Sanborn Map combines the following sheets.
Outlined areas indicate map sheets within the collection.

0 Feet 150 300 600

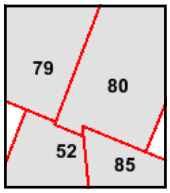

Volume 1N, Sheet 85
Volume 1N, Sheet 80
Volume 1N, Sheet 79
Volume 1N, Sheet 52

N

Certified Sanborn® Map

1985

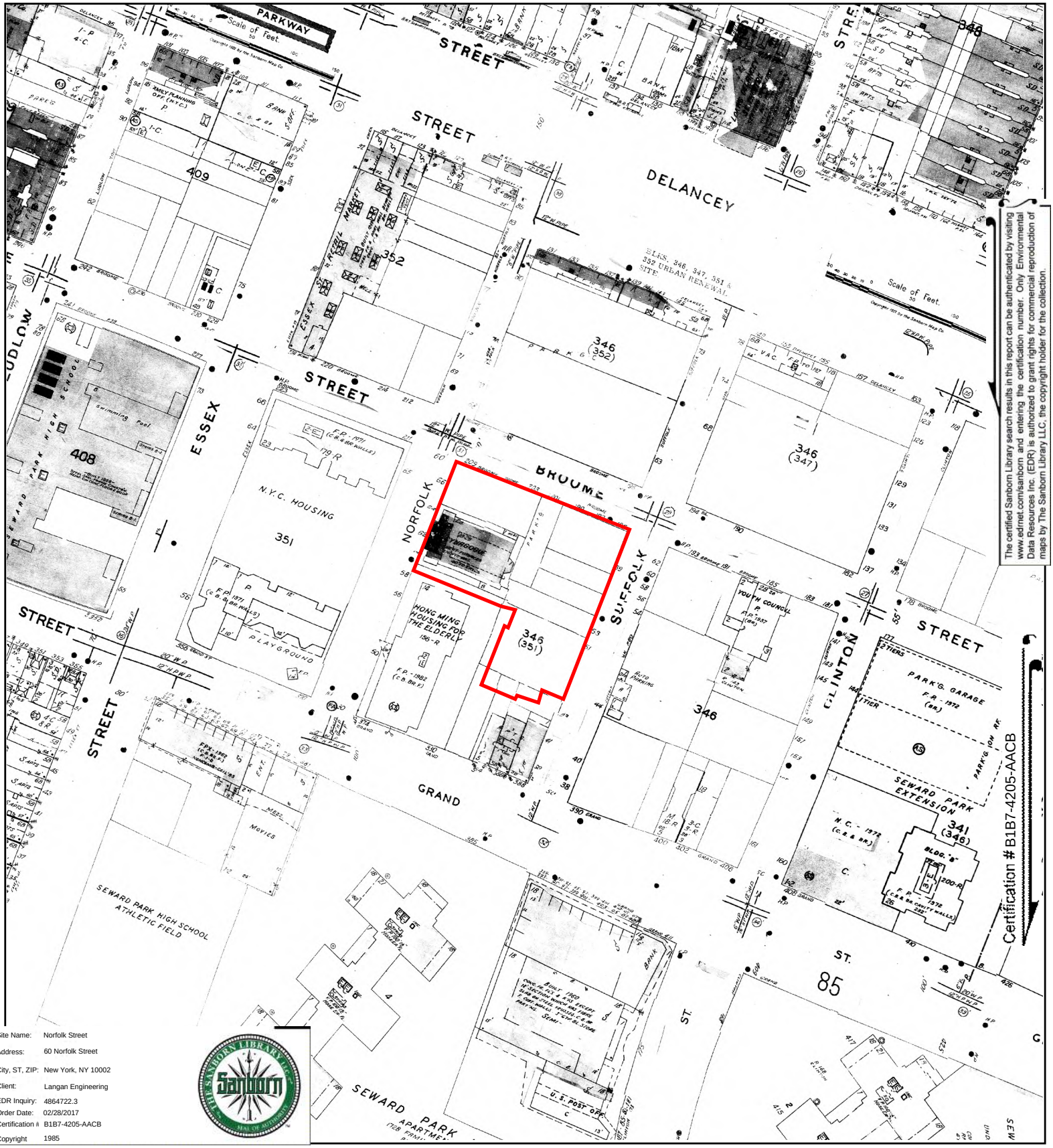

The certified Sanborn Library search results in this report can be authenticated by visiting www.edrnet.com/sanborn and entering the certification number. Only Environmental Data Resources Inc. (EDR) is authorized to grant rights for commercial reproduction of maps by The Sanborn Library LLC, the copyright holder for the collection.

Site Name:	Norfolk Street
Address:	60 Norfolk Street
City, ST, ZIP:	New York, NY 10002
Client:	Langan Engineering
EDR Inquiry:	4864722.3
Order Date:	02/28/2017
Certification #	B1B7-4205-AACB
Copyright	1985

This Certified Sanborn Map combines the following sheets.
Outlined areas indicate map sheets within the collection.

0 Feet 150 300 600

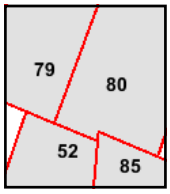

Volume 1N, Sheet 85
Volume 1N, Sheet 80
Volume 1N, Sheet 79
Volume 1N, Sheet 52

N

Certified Sanborn® Map

1983

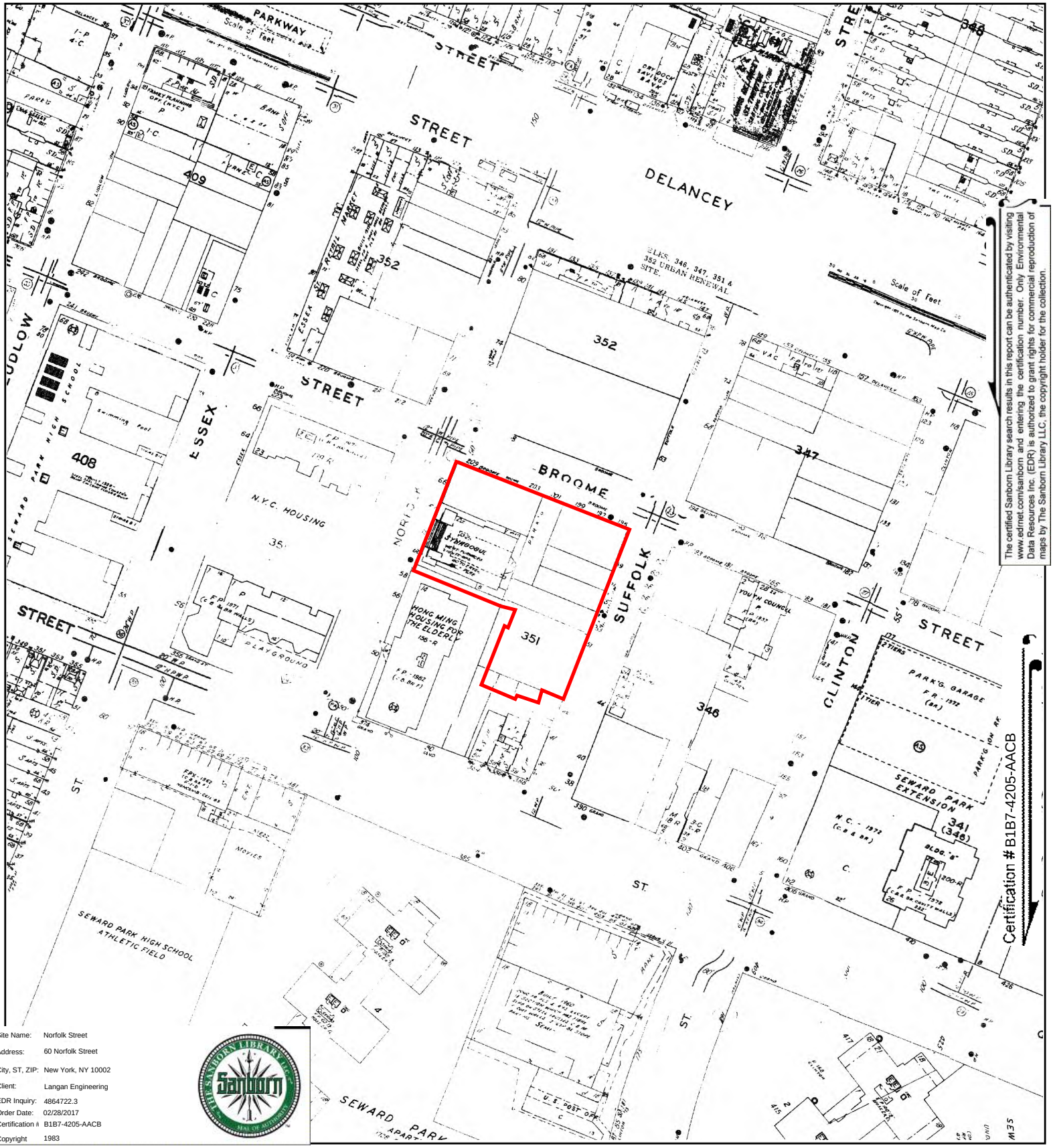

The certified Sanborn Library search results in this report can be authenticated by visiting www.edrnet.com/sanborn and entering the certification number. Only Environmental Data Resources Inc. (EDR) is authorized to grant rights for commercial reproduction of maps by The Sanborn Library LLC, the copyright holder for the collection.

Certification # B1B7-4205-AACB

Site Name:	Norfolk Street
Address:	60 Norfolk Street
City, ST, ZIP:	New York, NY 10002
Client:	Langan Engineering
EDR Inquiry:	4864722.3
Order Date:	02/28/2017
Certification #	B1B7-4205-AACB
Copyright	1983

This Certified Sanborn Map combines the following sheets.
Outlined areas indicate map sheets within the collection.

0 Feet 150 300 600

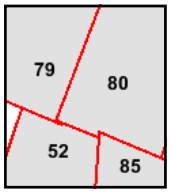

Volume 1N, Sheet 85
Volume 1N, Sheet 80
Volume 1N, Sheet 79
Volume 1N, Sheet 52

N

Certified Sanborn® Map

1980

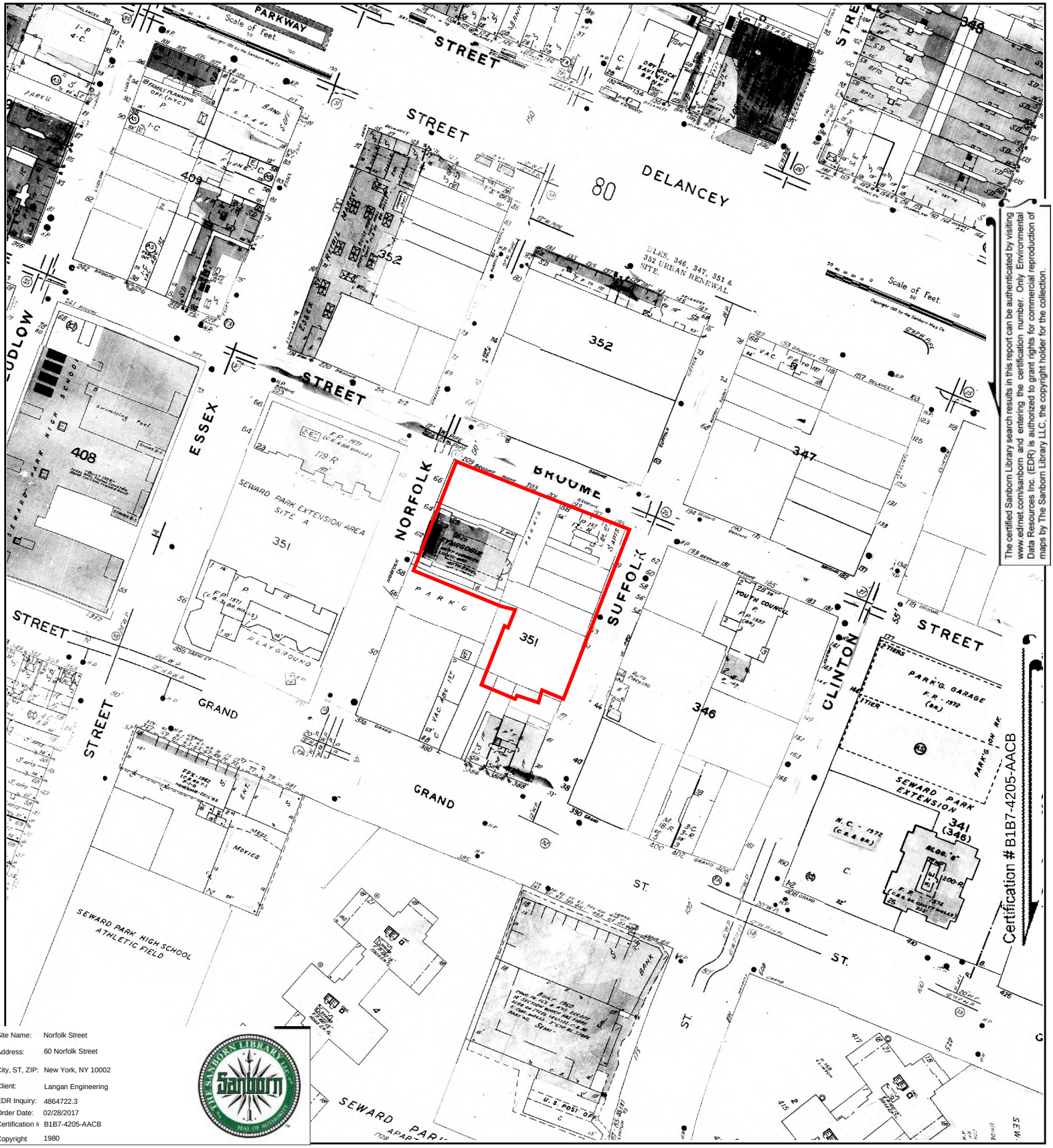

The certified Sanborn Library search results in this report can be authenticated by visiting www.edrnet.com/sanborn and entering the certification number. Only Environmental Data Resources Inc. (EDR) is authorized to grant rights for commercial reproduction of maps by The Sanborn Library LLC, the copyright holder for the collection.

Site Name:	Norfolk Street
Address:	60 Norfolk Street
City, ST, ZIP:	New York, NY 10002
Client:	Langan Engineering
EDR Inquiry:	4864722.3
Order Date:	02/28/2017
Certification #	B1B7-4205-AACB
Copyright	1980

This Certified Sanborn Map combines the following sheets.
Outlined areas indicate map sheets within the collection.

0 Feet 150 300 600

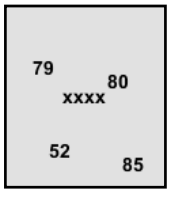

Volume 2, Sheet xxxx
Volume 1S, Sheet xxxx
Volume 1N, Sheet 85
Volume 1N, Sheet 80
Volume 1N, Sheet 79
Volume 1N, Sheet 52
Volume 3, Sheet xxxx

N

Certified Sanborn® Map

1979

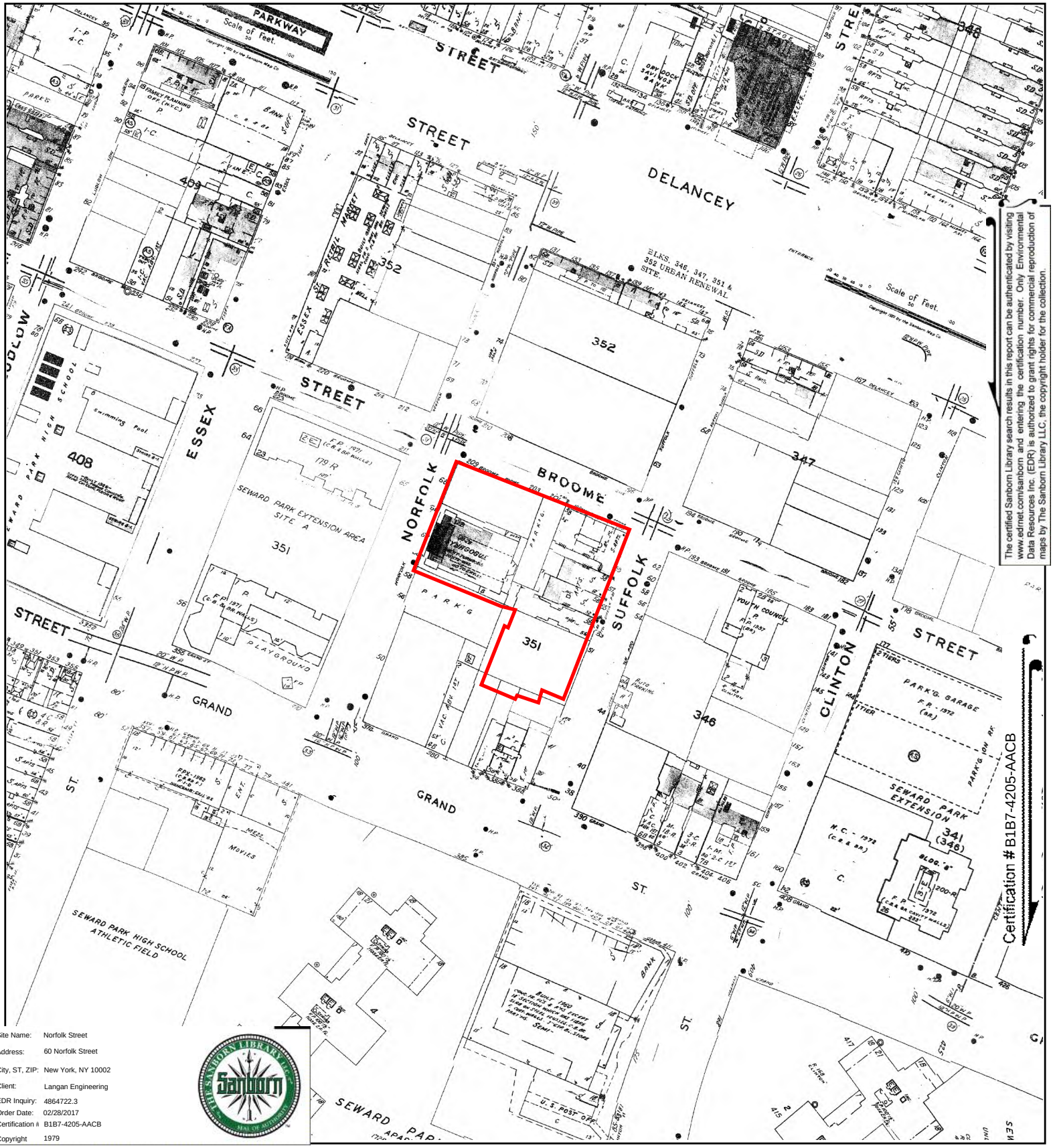

The certified Sanborn Library search results in this report can be authenticated by visiting www.edrnet.com/sanborn and entering the certification number. Only Environmental Data Resources Inc. (EDR) is authorized to grant rights for commercial reproduction of maps by The Sanborn Library LLC, the copyright holder for the collection.

Site Name:	Norfolk Street
Address:	60 Norfolk Street
City, ST, ZIP:	New York, NY 10002
Client:	Langan Engineering
EDR Inquiry:	4864722.3
Order Date:	02/28/2017
Certification #	B1B7-4205-AACB
Copyright	1979

This Certified Sanborn Map combines the following sheets.
Outlined areas indicate map sheets within the collection.

0 Feet 150 300 600

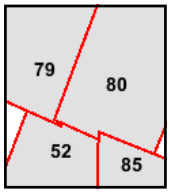

Volume 1N, Sheet 85
Volume 1N, Sheet 80
Volume 1N, Sheet 79
Volume 1N, Sheet 52

N

Certified Sanborn® Map

1978

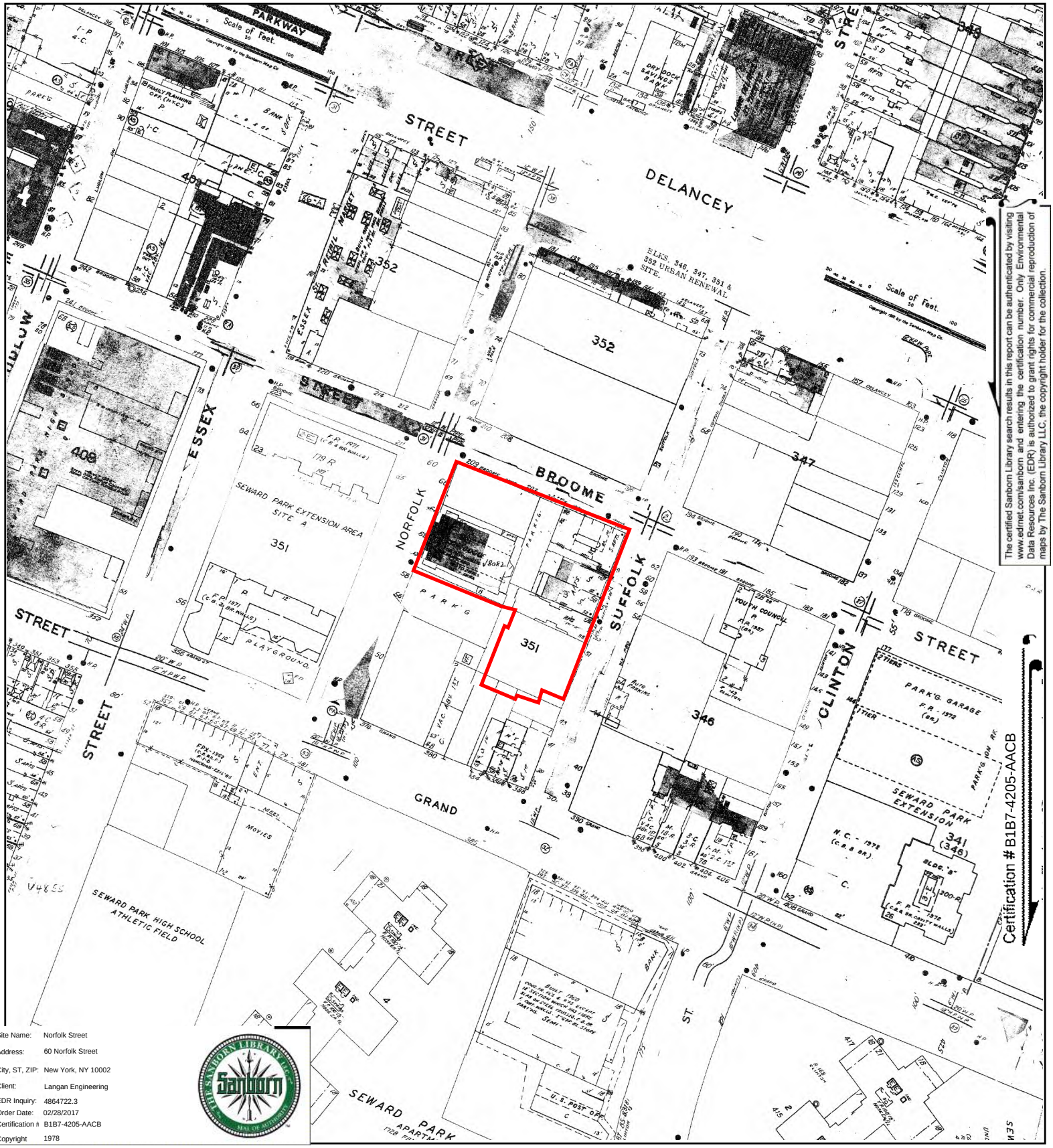

The certified Sanborn Library search results in this report can be authenticated by visiting www.edrnet.com/sanborn and entering the certification number. Only Environmental Data Resources Inc. (EDR) is authorized to grant rights for commercial reproduction of maps by The Sanborn Library LLC, the copyright holder for the collection.

Site Name:	Norfolk Street
Address:	60 Norfolk Street
City, ST, ZIP:	New York, NY 10002
Client:	Langan Engineering
EDR Inquiry:	4864722.3
Order Date:	02/28/2017
Certification #	B1B7-4205-AACB
Copyright	1978

This Certified Sanborn Map combines the following sheets.
Outlined areas indicate map sheets within the collection.

0 Feet 150 300 600

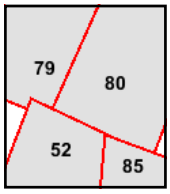

Volume 1N, Sheet 80
Volume 1N, Sheet 79
Volume 1N, Sheet 85
Volume 1N, Sheet 52

N

Certified Sanborn® Map

1977

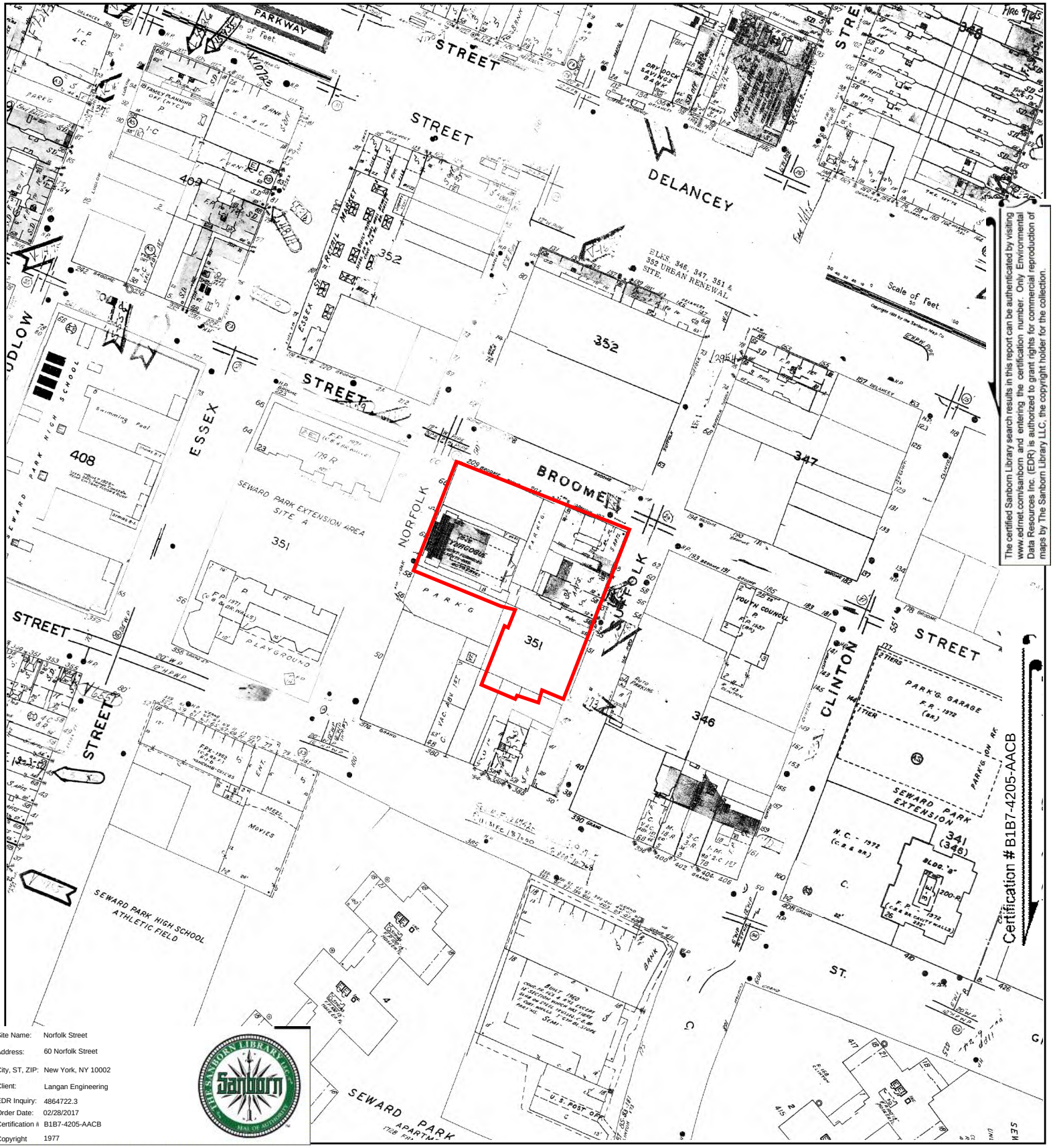

The certified Sanborn Library search results in this report can be authenticated by visiting www.edrnet.com/sanborn and entering the certification number. Only Environmental Data Resources Inc. (EDR) is authorized to grant rights for commercial reproduction of maps by The Sanborn Library LLC, the copyright holder for the collection.

Site Name:	Norfolk Street
Address:	60 Norfolk Street
City, ST, ZIP:	New York, NY 10002
Client:	Langan Engineering
EDR Inquiry:	4864722.3
Order Date:	02/28/2017
Certification #	B1B7-4205-AACB
Copyright	1977

This Certified Sanborn Map combines the following sheets.
Outlined areas indicate map sheets within the collection.

0 Feet 150 300 600

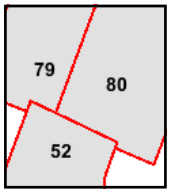

Volume 1N, Sheet 52
Volume 1N, Sheet 80
Volume 1N, Sheet 79

N

Certified Sanborn® Map

1976

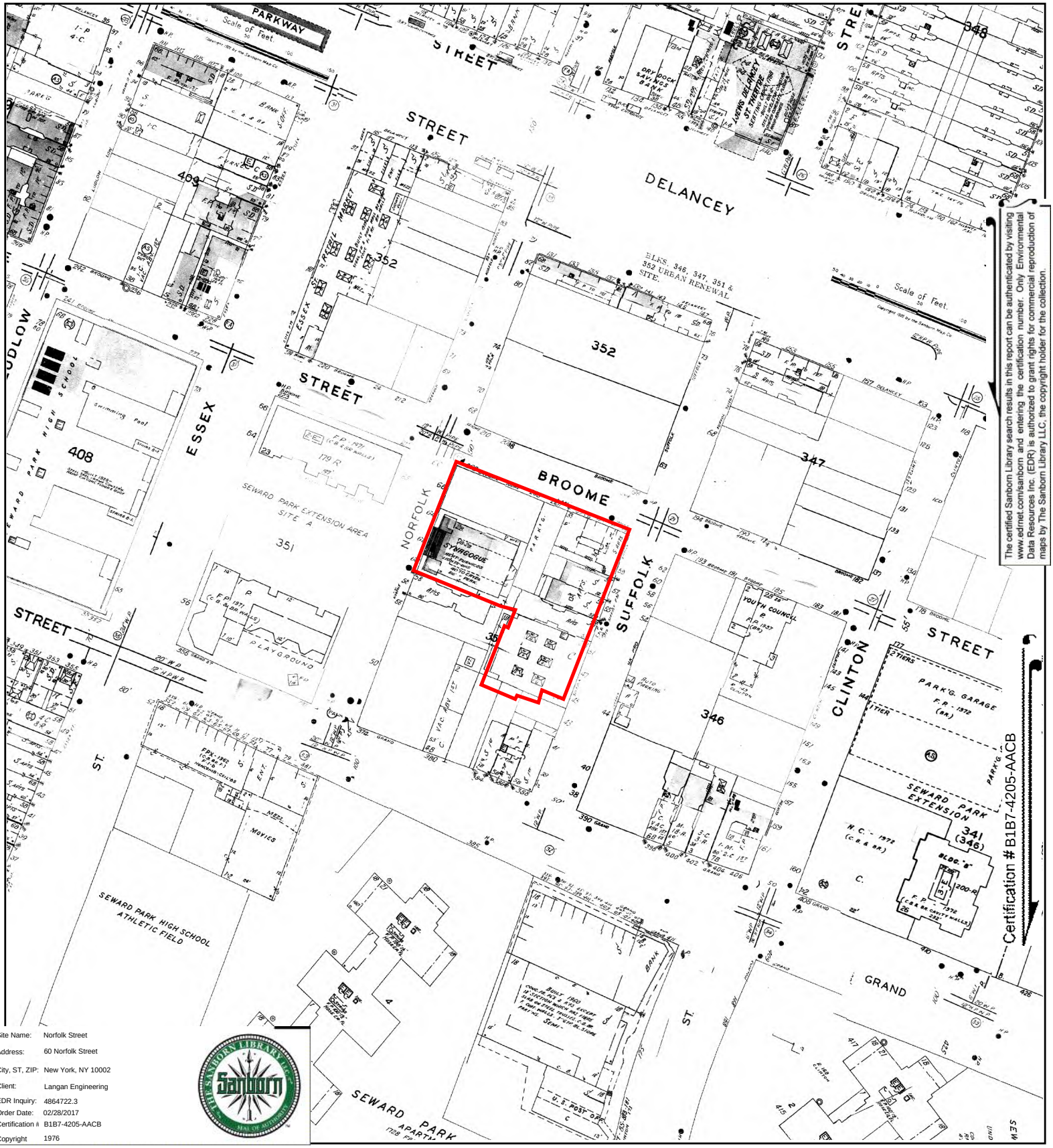

Site Name:	Norfolk Street
Address:	60 Norfolk Street
City, ST, ZIP:	New York, NY 10002
Client:	Langan Engineering
EDR Inquiry:	4864722.3
Order Date:	02/28/2017
Certification #	B1B7-4205-AACB
Copyright	1976

This Certified Sanborn Map combines the following sheets.
Outlined areas indicate map sheets within the collection.

0 Feet 150 300 600

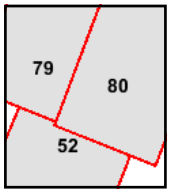

Volume 1N, Sheet 80
Volume 1N, Sheet 79
Volume 1N, Sheet 52

N

Certified Sanborn® Map

1968

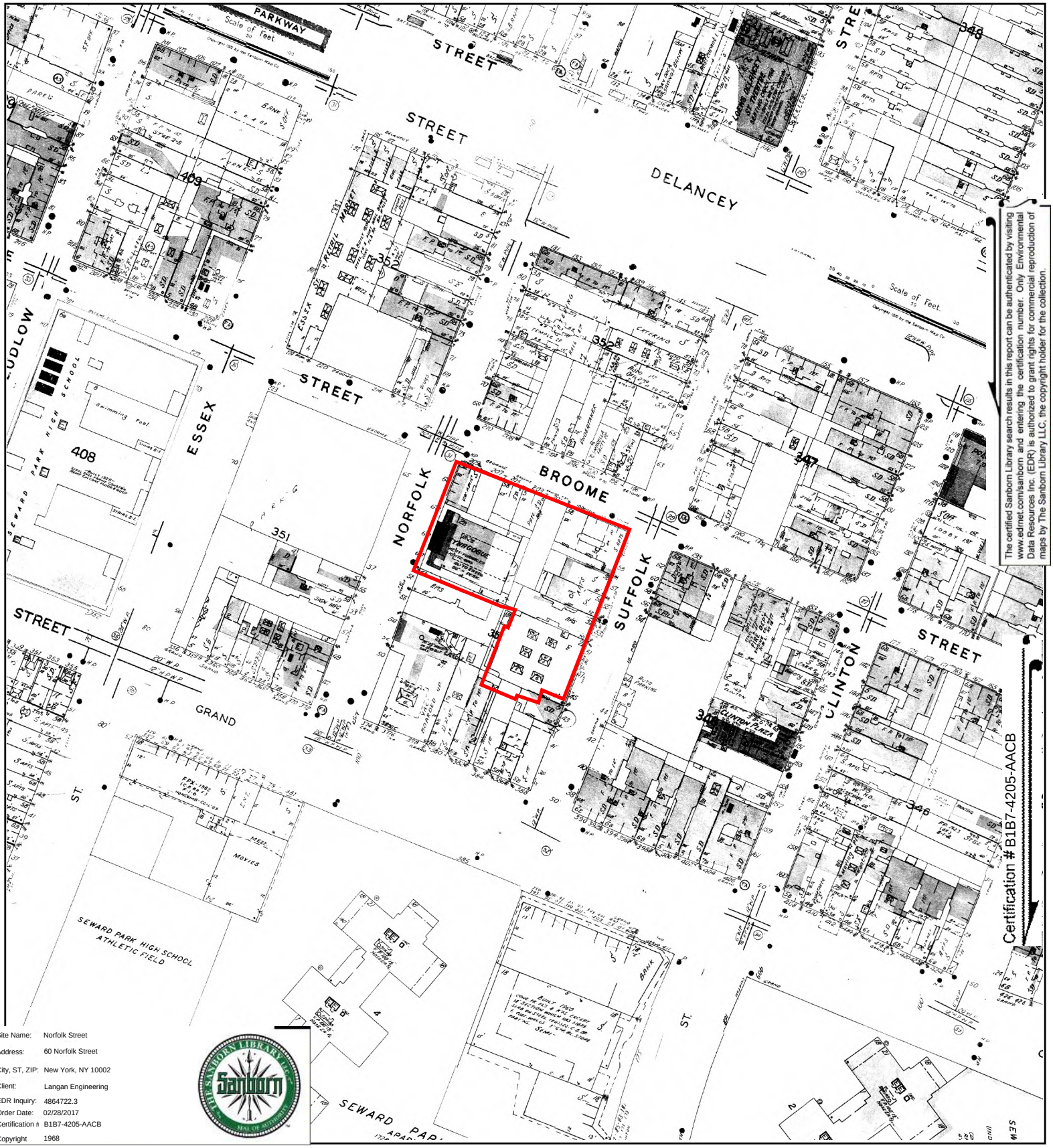

The certified Sanborn Library search results in this report can be authenticated by visiting www.edrnet.com/sanborn and entering the certification number. Only Environmental Data Resources Inc. (EDR) is authorized to grant rights for commercial reproduction of maps by The Sanborn Library LLC, the copyright holder for the collection.

Site Name:	Norfolk Street
Address:	60 Norfolk Street
City, ST, ZIP:	New York, NY 10002
Client:	Langan Engineering
EDR Inquiry:	4864722.3
Order Date:	02/28/2017
Certification #	B1B7-4205-AACB
Copyright	1968

This Certified Sanborn Map combines the following sheets.
Outlined areas indicate map sheets within the collection.

0 Feet 150 300 600

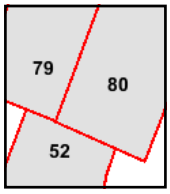

Volume 1N, Sheet 80
Volume 1N, Sheet 79
Volume 1N, Sheet 52

N

Certified Sanborn® Map

1950

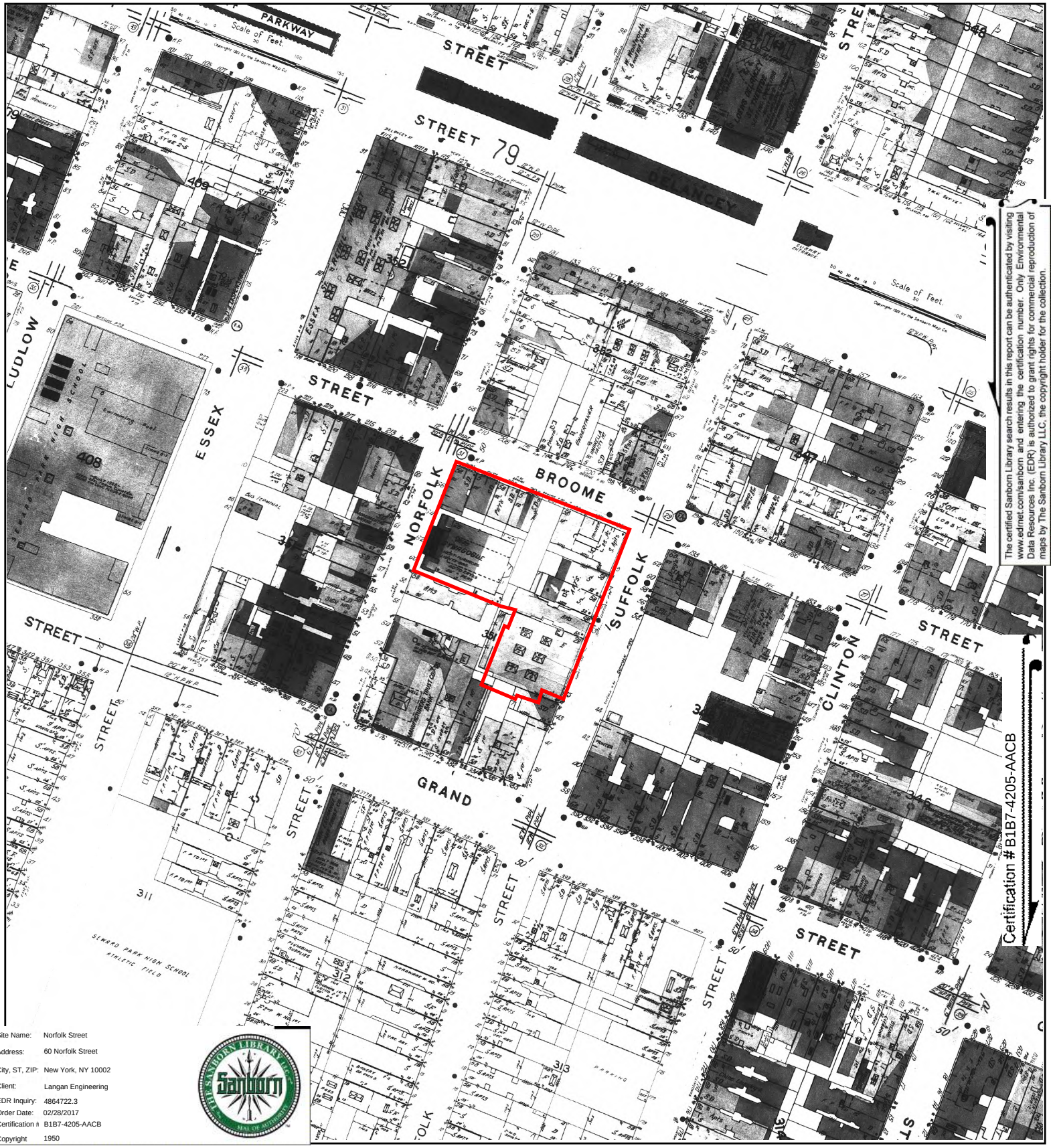

The certified Sanborn Library search results in this report can be authenticated by visiting www.edrnet.com/sanborn and entering the certification number. Only Environmental Data Resources Inc. (EDR) is authorized to grant rights for commercial reproduction of maps by The Sanborn Library LLC, the copyright holder for the collection.

Site Name:	Norfolk Street
Address:	60 Norfolk Street
City, ST, ZIP:	New York, NY 10002
Client:	Langan Engineering
EDR Inquiry:	4864722.3
Order Date:	02/28/2017
Certification #	B1B7-4205-AACB
Copyright	1950

This Certified Sanborn Map combines the following sheets.
Outlined areas indicate map sheets within the collection.

0 Feet 150 300 600

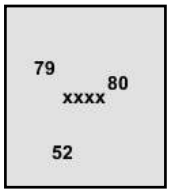

Volume 1N, Sheet 80
Volume 1N, Sheet 79
Volume 1N, Sheet 52
Volume 2, Sheet xxxx
Volume 1S, Sheet xxxx
Volume 3, Sheet xxxx

N

Certified Sanborn® Map

1922

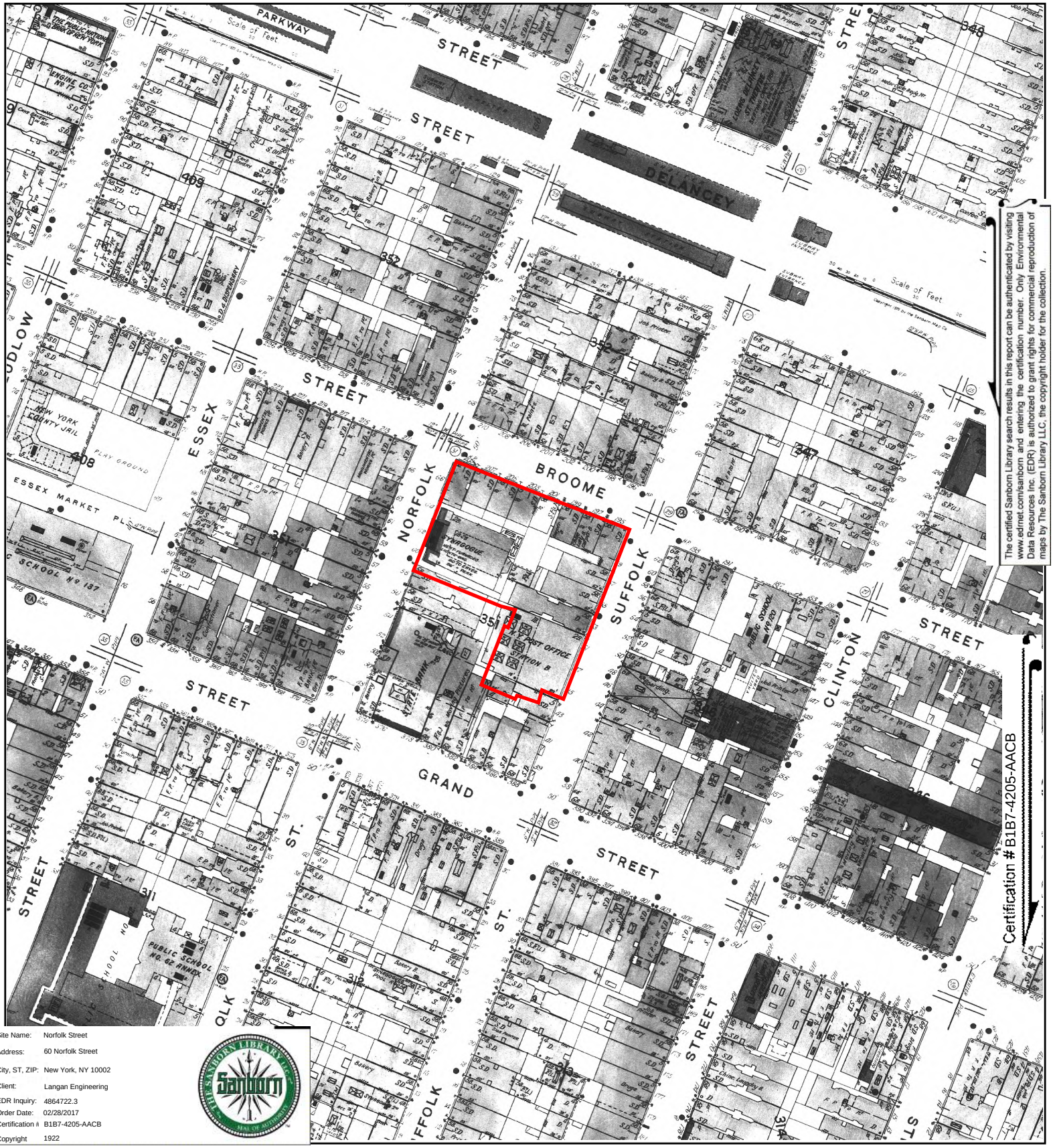

The certified Sanborn Library search results in this report can be authenticated by visiting www.edrnet.com/sanborn and entering the certification number. Only Environmental Data Resources Inc. (EDR) is authorized to grant rights for commercial reproduction of maps by The Sanborn Library LLC, the copyright holder for the collection.

Site Name:	Norfolk Street
Address:	60 Norfolk Street
City, ST, ZIP:	New York, NY 10002
Client:	Langan Engineering
EDR Inquiry:	4864722.3
Order Date:	02/28/2017
Certification #	B1B7-4205-AACB
Copyright	1922

This Certified Sanborn Map combines the following sheets.
Outlined areas indicate map sheets within the collection.

0 Feet 150 300 600

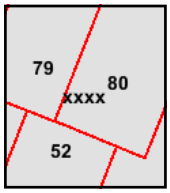

Volume 1N, Sheet 80
Volume 1N, Sheet 79
Volume 1N, Sheet 52
Volume 1N, Sheet xxxx

N

Certified Sanborn® Map

1913

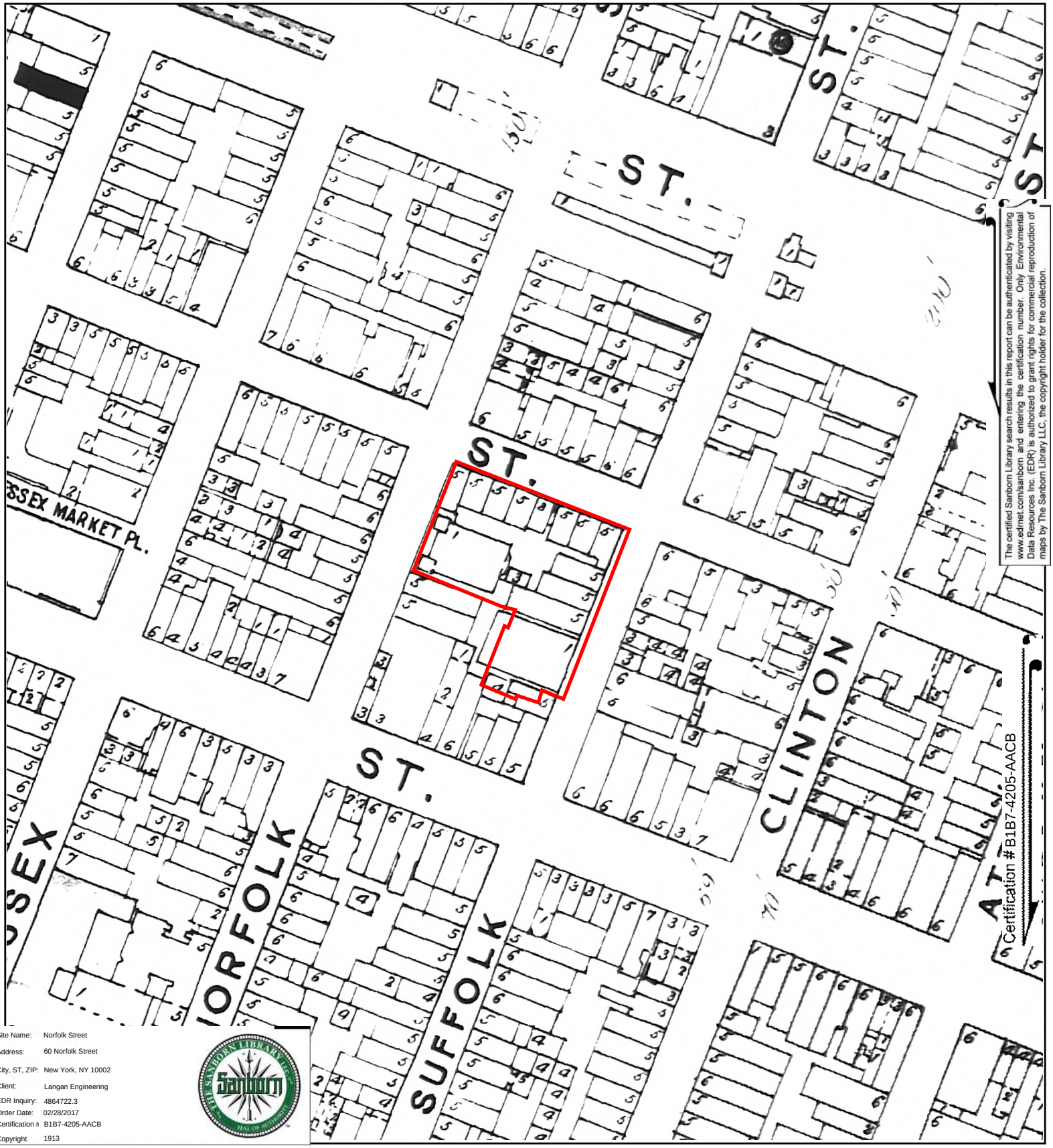

The certified Sanborn Library search results in this report can be authenticated by visiting www.edrnet.com/sanborn and entering the certification number. Only Environmental Data Resources Inc. (EDR) is authorized to grant rights for commercial reproduction of maps by The Sanborn Library LLC, the copyright holder for the collection.

Site Name:	Norfolk Street
Address:	60 Norfolk Street
City, ST, ZIP:	New York, NY 10002
Client:	Langan Engineering
EDR Inquiry:	4864722.3
Order Date:	02/28/2017
Certification #	B1B7-4205-AACB
Copyright	1913

This Certified Sanborn Map combines the following sheets.
Outlined areas indicate map sheets within the collection.

0 Feet 150 300 600

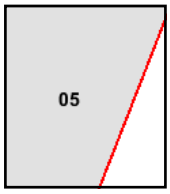

Volume Atlas Maps, Sheet 05

N

Certified Sanborn® Map

1905

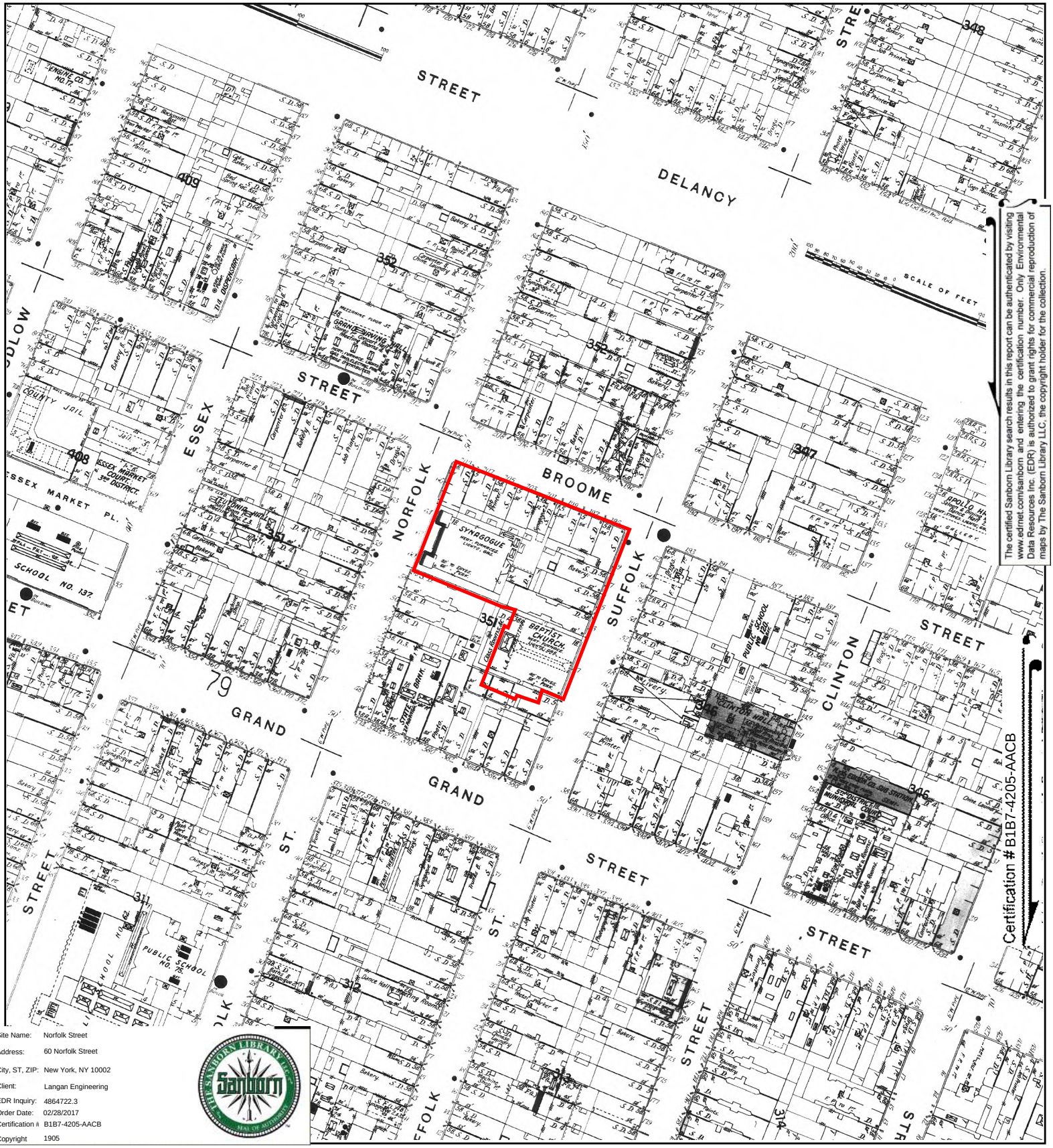

The certified Sanborn Library search results in this report can be authenticated by visiting www.edrnet.com/sanborn and entering the certification number. Only Environmental Data Resources Inc. (EDR) is authorized to grant rights for commercial reproduction of maps by The Sanborn Library LLC, the copyright holder for the collection.

Site Name:	Norfolk Street
Address:	60 Norfolk Street
City, ST, ZIP:	New York, NY 10002
Client:	Langan Engineering
EDR Inquiry:	4864722.3
Order Date:	02/28/2017
Certification #	B1B7-4205-AACB
Copyright	1905

This Certified Sanborn Map combines the following sheets.
Outlined areas indicate map sheets within the collection.

0 Feet 150 300 600

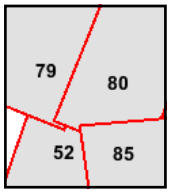

Volume 1N, Sheet 85
Volume 1N, Sheet 80
Volume 1N, Sheet 79
Volume 1N, Sheet 52

N

Certified Sanborn® Map

1894

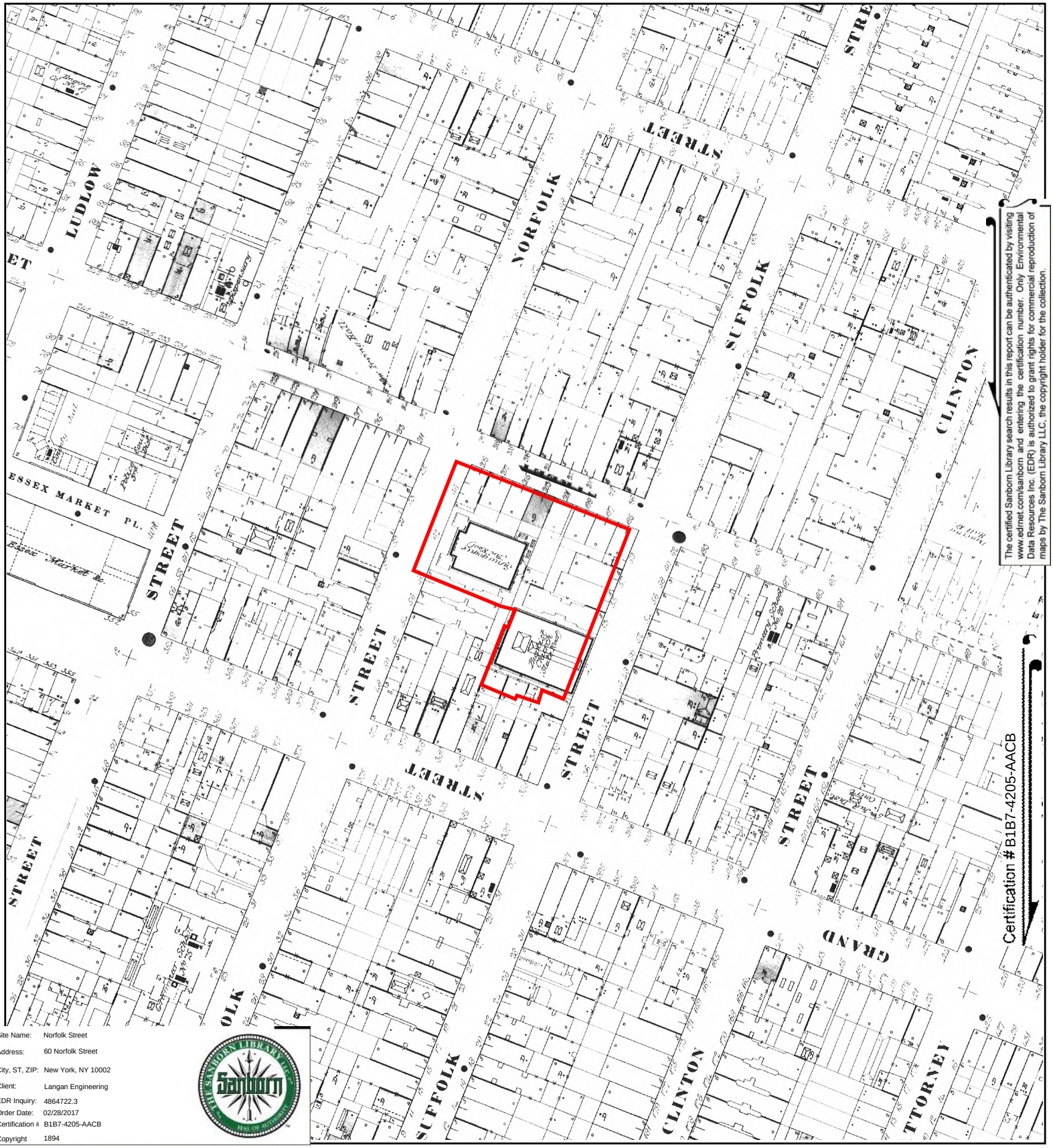

The certified Sanborn Library search results in this report can be authenticated by visiting www.edrnet.com/sanborn and entering the certification number. Only Environmental Data Resources Inc. (EDR) is authorized to grant rights for commercial reproduction of maps by The Sanborn Library LLC, the copyright holder for the collection.

Site Name:	Norfolk Street
Address:	60 Norfolk Street
City, ST, ZIP:	New York, NY 10002
Client:	Langan Engineering
EDR Inquiry:	4864722.3
Order Date:	02/28/2017
Certification #	B1B7-4205-AACB
Copyright	1894

This Certified Sanborn Map combines the following sheets.
Outlined areas indicate map sheets within the collection.

0 Feet 150 300 600

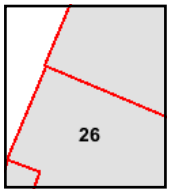

Volume 1N, Sheet 26
Volume 1N, Sheet 26

N

APPENDIX D

CITY DIRECTORY SEARCH

Norfolk Street
60 Norfolk Street
New York, NY 10002

Inquiry Number: 4864722.5
March 06, 2017

The EDR-City Directory Abstract

Environmental Data Resources Inc

6 Armstrong Road
Shelton, CT 06484
800.352.0050
www.edrnet.com

TABLE OF CONTENTS

SECTION

Executive Summary

Findings

City Directory Images

Thank you for your business.
Please contact EDR at 1-800-352-0050
with any questions or comments.

Disclaimer - Copyright and Trademark Notice

This Report contains certain information obtained from a variety of public and other sources reasonably available to Environmental Data Resources, Inc. It cannot be concluded from this Report that coverage information for the target and surrounding properties does not exist from other sources. **NO WARRANTY EXPRESSED OR IMPLIED, IS MADE WHATSOEVER IN CONNECTION WITH THIS REPORT. ENVIRONMENTAL DATA RESOURCES, INC. SPECIFICALLY DISCLAIMS THE MAKING OF ANY SUCH WARRANTIES, INCLUDING WITHOUT LIMITATION, MERCHANTABILITY OR FITNESS FOR A PARTICULAR USE OR PURPOSE. ALL RISK IS ASSUMED BY THE USER. IN NO EVENT SHALL ENVIRONMENTAL DATA RESOURCES, INC. BE LIABLE TO ANYONE, WHETHER ARISING OUT OF ERRORS OR OMISSIONS, NEGLIGENCE, ACCIDENT OR ANY OTHER CAUSE, FOR ANY LOSS OR DAMAGE, INCLUDING, WITHOUT LIMITATION, SPECIAL, INCIDENTAL, CONSEQUENTIAL, OR EXEMPLARY DAMAGES. ANY LIABILITY ON THE PART OF ENVIRONMENTAL DATA RESOURCES, INC. IS STRICTLY LIMITED TO A REFUND OF THE AMOUNT PAID FOR THIS REPORT.** Purchaser accepts this Report "AS IS". Any analyses, estimates, ratings, environmental risk levels or risk codes provided in this Report are provided for illustrative purposes only, and are not intended to provide, nor should they be interpreted as providing any facts regarding, or prediction orforecast of, any environmental risk for any property. Only a Phase I Environmental Site Assessment performed by an environmental professional can provide information regarding the environmental risk for any property. Additionally, the information provided in this Report is not to be construed as legal advice.

Copyright 2016 by Environmental Data Resources, Inc. All rights reserved. Reproduction in any media or format, in whole or in part, of any report or map of Environmental Data Resources, Inc. or its affiliates is prohibited without prior written permission.

EDR and its logos (including Sanborn and Sanborn Map) are trademarks of Environmental Data Resources, Inc. or its affiliates. All other trademarks used herein are the property of their respective owners.

EXECUTIVE SUMMARY

DESCRIPTION

Environmental Data Resources, Inc.'s (EDR) City Directory Abstract is a screening tool designed to assist environmental professionals in evaluating potential liability on a target property resulting from past activities. EDR's City Directory Abstract includes a search and abstract of available city directory data. For each address, the directory lists the name of the corresponding occupant at five year intervals.

Business directories including city, cross reference and telephone directories were reviewed, if available, at approximately five year intervals for the years spanning 1920 through 2013. This report compiles information gathered in this review by geocoding the latitude and longitude of properties identified and gathering information about properties within 100 feet of the target property.

A summary of the information obtained is provided in the text of this report.

RESEARCH SUMMARY

The following research sources were consulted in the preparation of this report. An "X" indicates where information was identified in the source and provided in this report.

Year	Source	TP	Adjoining	Text Abstract	Source Image
2013	Cole Information Services	-	X	X	-
2008	Cole Information Services	X	X	X	-
2006	Hill-Donnelly Information Services	X	X	X	-
2000	Cole Information Services	X	X	X	-
1998	NYNEX Telephone	-	X	X	-
1996	NYNEX	-	-	-	-
1993	NYNEX Telephone	-	X	X	-
1988	NYNEX Telephone	-	X	X	-
1983	New York Telephone	X	X	X	-
1978	New York Telephone	-	X	X	-
1973	New York Telephone	-	X	X	-
1968	New York Telephone	-	X	X	-
	New York Telephone	X	X	X	-
1963	New York Telephone	-	X	X	-
	New York Telephone	X	X	X	-
1958	New York Telephone	-	X	X	-
	New York Telephone	X	X	X	-
1956	New York Telephone	-	X	X	-
	New York Telephone	X	X	X	-
1950	New York Telephone	-	X	X	-
	New York Telephone	X	X	X	-
1947	New York Telephone	-	X	X	-
	New York Telephone	X	X	X	-
1942	New York Telephone	-	X	X	-
	New York Telephone	X	X	X	-

EXECUTIVE SUMMARY

Year	Source	TP	Adjoining	Text Abstract	Source Image
1938	New York Telephone	X	X	X	-
1934	R. L. Polk & Co.	X	X	X	-
1931	Manhattan and Bronx Directory Publishing Company Residential Directory	X	X	X	-
1927	New York Telephone	X	X	X	-
1923	R. L. Polk & Co.	-	X	X	-
	R. L. Polk & Co.	X	X	X	-
1920	R. L. Polk & Co.	X	X	X	-

EXECUTIVE SUMMARY

SELECTED ADDRESSES

The following addresses were selected by the client, for EDR to research. An "X" indicates where information was identified.

Address	***Type***	***Findings***
197 Broome Street	Client Entered	X
205 Broome Street	Client Entered	X
203 Broome Street	Client Entered	X
199 Broome Street	Client Entered	X
47 Suffolk Street	Client Entered	
55 Suffolk Street	Client Entered	X
65 Norfolk Street	Client Entered	X
359 Grand Street	Client Entered	X
371 Grand Street	Client Entered	X

FINDINGS

TARGET PROPERTY INFORMATION

ADDRESS

60 Norfolk Street
New York, NY 10002

FINDINGS DETAIL

Target Property research detail.

Broome Street

197 Broome Street

Year	Uses	Source
1934	Bilt Lily darning and weaver	R. L. Polk & Co.
	Haber Benj printer	R. L. Polk & Co.
	Haber BenJ printing	R. L. Polk & Co.
1931	SLIWACK JOS	Manhattan and Bronx Directory Publishing Company Residential Directory
1923	Landylite Elec Co RTNHarry Landy elec fixtures	R. L. Polk & Co.
	Mazola Electric Lamp Co Inc N Y Jacob pres Max Elehner Bessie Elclaer treas	R. L. Polk & Co.
	Ricotta Michl barber	R. L. Polk & Co.
	Specialty Weaving & Darning Co RTN Hyman Cohen	R. L. Polk & Co.
1920	Garzick Harry carp	R. L. Polk & Co.
	Pandy Jacob barber	R. L. Polk & Co.
	Rosenblitt Paul printer	R. L. Polk & Co.
	Rosenthal Louis furrier	R. L. Polk & Co.
	Strassberg Jacob Mutual Illuminating Light Co	R. L. Polk & Co.

199 Broome Street

Year	Uses	Source
1934	Trachtenberg Wm Wohl & Trachtenbearg	R. L. Polk & Co.
	Wohl & Trachtenborg Chas Wohl Wm Trachtenborg typesetters	R. L. Polk & Co.
	Wohl Chas Wohl & Trachlenberg	R. L. Polk & Co.
1931	BERGER JACOB	Manhattan and Bronx Directory Publishing Company Residential Directory
1927	DASHEVSKY A PAPER	New York Telephone
1923	Busch Moses silver & cutlery	R. L. Polk & Co.
1920	Bernstein Abr brass gds	R. L. Polk & Co.

FINDINGS

Year	Uses	Source
1920	Busch & Rosansky Morris Busch Meyer Rosansky cutlery	R. L. Polk & Co.
	Kadash & Bahar Baron Kadash & Vita Babar hosiery	R. L. Polk & Co.
	Kalinsky Louis	R. L. Polk & Co.
	Mutual Illuminating Light Co RTN Strassberg	R. L. Polk & Co.
	Solomon Simon carp	R. L. Polk & Co.
	Zellermayer Max delicatessen	R. L. Polk & Co.

203 Broome Street

Year	Uses	Source
1931	Aron Marcus	Manhattan and Bronx Directory Publishing Company Residential Directory
	FINK LOUIS	Manhattan and Bronx Directory Publishing Company Residential Directory
	Fink Wm	Manhattan and Bronx Directory Publishing Company Residential Directory
	ICHKOWITZ DAVID	Manhattan and Bronx Directory Publishing Company Residential Directory
	ICHKOWITZ FANNIE	Manhattan and Bronx Directory Publishing Company Residential Directory
	Ichkowitz Henry	Manhattan and Bronx Directory Publishing Company Residential Directory
	ICHKOWITZ ISIDORE	Manhattan and Bronx Directory Publishing Company Residential Directory
	Ichkowitz Morris prsn kpr Dep Cor	Manhattan and Bronx Directory Publishing Company Residential Directory
1923	Picker Max shoemkr	R. L. Polk & Co.
	Roitman Isaac leather gds	R. L. Polk & Co.

205 Broome Street

Year	Uses	Source
1938	ELESKA PRESS	New York Telephone
1934	Cohen Louis Grenberg & Miller Ine	R. L. Polk & Co.
	Cohen Louis sec treas Greenberg & Cohen Plmbg Co Inc	R. L. Polk & Co.
	Greenberg & Cohen Plumbing Co Inc NY can $5 000 Louis Greenberg pres Louis Cosen sec treas	R. L. Polk & Co.
	Reich Abr Anna trucking	R. L. Polk & Co.
	Reliable Darning & Weaving Co RTN Lous Blackman	R. L. Polk & Co.
	Reliable Plumbing Co Greenberg & Cohen Inc	R. L. Polk & Co.
1931	Kruger Harry	Manhattan and Bronx Directory Publishing Company Residential Directory

FINDINGS

Year	Uses	Source
1931	KRUGER NATHAN	Manhattan and Bronx Directory Publishing Company Residential Directory
	Rubin Louis	Manhattan and Bronx Directory Publishing Company Residential Directory
1927	Greenberg & Cohen plmbg	New York Telephone
	Reich Abe trcking	New York Telephone
	RELIABLE PLUMBING CO	New York Telephone
	Shanker Max steel ceilings	New York Telephone
1923	Levine Saml cleaning & pressing	R. L. Polk & Co.
1920	Bitel Max	R. L. Polk & Co.
	Bitel Percy clk	R. L. Polk & Co.
	Dworetz Jos tinsmith	R. L. Polk & Co.
	Hirschhorn Abe S H S Elec Co	R. L. Polk & Co.
	Hirschhorn Abr Hirschhorn Bros h Bkn	R. L. Polk & Co.
	Kruger Emil	R. L. Polk & Co.
	Kruger Harry	R. L. Polk & Co.
	Kunger Nathan	R. L. Polk & Co.
	Pasewitz Saml	R. L. Polk & Co.
	S & S Electric Co RTN Abr Smith & Morris Schnelder	R. L. Polk & Co.
	S H S Electric Co RTN Abr Smith Morris Schneider Abr Hirschorn	R. L. Polk & Co.
	Schneider Morris S & S Electric Co	R. L. Polk & Co.

NORFOLK

60 NORFOLK

Year	Uses	Source
1983	Congregation Beth Hamedrash Hagodol	New York Telephone
1938	CONGREGATION BETH HAMEDRASH HAGODOL	New York Telephone
1934	Beth Hamedrosh Hagodol Rev Abr Isadore D Gouhit pastor sytnagogue	R. L. Polk & Co.
	Congregation Beth Hamedrash Hagodol	R. L. Polk & Co.
1931	BENEZEA BELLA	Manhattan and Bronx Directory Publishing Company Residential Directory
1927	CONGREGATION BETH HAMEDRASH HAGODOL	New York Telephone
1920	Beth Hamedrash Hagodol Synagogue S E Jaffe rabbi	R. L. Polk & Co.

FINDINGS

NORFOLK ST

60 NORFOLK ST

Year	Uses	Source
2008	CONGREGATION BETH HAMEDRASH HAGODOL	Cole Information Services
2006	Congregation Beth Hamedrash	Hill-Donnelly Information Services
2000	CNGRGTN BTH HMDRSH	Cole Information Services
1931	Benezea Bella	Manhattan and Bronx Directory Publishing Company Residential Directory
1927	Congregation Beth Hamedrash Hagodol	New York Telephone

Suffolk Street

47 Suffolk Street

Year	Uses	Source

55 Suffolk Street

Year	Uses	Source
2000		Cole Information Services
1968	GITTLIN HARRY INDRY	New York Telephone
	SCHNEIDER MAX SHIPNG & FOREIQN EXCH	New York Telephone
	SCHNEIDER SAML B LWYR	New York Telephone
	WHITE SAIL HAD LAUNDRY	New York Telephone
1963	GITTLIN HARRY LNDRY	New York Telephone
	SCHNEIDER MAX SHIPNG & FOREIGN EXCH	New York Telephone
	SCHNEIDER SAML B LWYR	New York Telephone
	WHITE SARL HND LAUNDRY	New York Telephone
1958	FARBER JACK L	New York Telephone
	GITTLIN HARRY INDRY	New York Telephone
	RASKIN HERBERT	New York Telephone
	SCHNEIDER MAX SHIPNG & FOREIGN EXCH	New York Telephone
	SCHNEIDER SAML B LWYR	New York Telephone
	WAX LAZAR RABBI	New York Telephone
	WHITE SAIL HND LAUNDRY	New York Telephone
1956	FARBER JACK L	New York Telephone
	GITTLIN HARRY INDRY	New York Telephone
	GOODMAN IRVING	New York Telephone

FINDINGS

Year	Uses	Source
1956	JACOBSON AARON	New York Telephone
	RASKIN HERBERT	New York Telephone
	RUBINSTEIN MADELINE MRS	New York Telephone
	SCHNEIDER MAX SHIPNG & FOREIGN EXCH	New York Telephone
	SCHNEIDER SAML B LWYR	New York Telephone
	SKOLNICK JEANNETTE	New York Telephone
	SKOLNICK JERRY	New York Telephone
	UNGER CHAS	New York Telephone
	UNITED ESSENTIAL OILS CO	New York Telephone
	WAX LAZAR RABBI	New York Telephone
	WHITE SAIL HND LAUNDRY	New York Telephone
1950	FARBER JACK L	New York Telephone
	FELDMAN HARRIETTE	New York Telephone
	GOODKIND FANNIE	New York Telephone
	GOODMAN IRVING	New York Telephone
	JACOBSON AARON	New York Telephone
	LEBOWITZ MYRON	New York Telephone
	PETCOVE BERNICE MRS	New York Telephone
	RASKIN HERBERT	New York Telephone
	RUBINSTEIN MADELINE MRS	New York Telephone
	SCHNEIDER BENJ	New York Telephone
	SCHNEIDER MAX SHIPNG & FOREIGN EXCH	New York Telephone
	SCHNEIDER SAML B LWYR	New York Telephone
	SKOLNICK JERRY	New York Telephone
	SKOLNICKL JEANNETTE	New York Telephone
	STACHAS BEAUTY SALON	New York Telephone
	UNGER CHAS	New York Telephone
	WAX LAZAR RABBI	New York Telephone
1947	FELDMAN HARRIETTE	New York Telephone
	HELFER MAX	New York Telephone
	JACOBSON AARON	New York Telephone
	LEBOWITZ ESTHER MRS	New York Telephone
	ORLINSKY BEN	New York Telephone
	ROTHMAN CHAS	New York Telephone
	RUBINSTEIN MADELINE MRS	New York Telephone
	SCHNEIDER MAX SHIPNG & FOREIGN EXCH	New York Telephone
	SCHNEIDER SAML B LWYR	New York Telephone

FINDINGS

Year	Uses	Source
1947	SKOLNICK JEANNETTE	New York Telephone
	STACHA S BEAUTY SALON	New York Telephone
	WEINSTEIN MANNY	New York Telephone
	WHITE SAIL HND LAUNDRY	New York Telephone
1942	LIPSON IRVING	New York Telephone
	SCHNEIDER MAX SHIPNG & FOREIGN EXCH	New York Telephone
	SCHNEIDER SAML B LWYR	New York Telephone
	WEINSTEIN MANNY	New York Telephone
1938	ROBINSON S PRINTER	New York Telephone
	SCHNEIDER SAML B LWYR	New York Telephone
1934	Schoenhaus Seymour Seymour Printing Co	R. L. Polk & Co.
	Seymour Printing Co RTN Colia Schoenhaus	R. L. Polk & Co.
1931	BERG MURRAY	Manhattan and Bronx Directory Publishing Company Residential Directory
1923	Glickman Abr Parkway Skylight Works	R. L. Polk & Co.
	Katz Harry c/o Zuckerbrod & Katz	R. L. Polk & Co.
	Parkway Skylight Works RTN Max Krumholz Abr Glickman tinsmiths	R. L. Polk & Co.
1920	Cosowsky Louis cornices	R. L. Polk & Co.
	Maliner Morris opr	R. L. Polk & Co.
	Weiss Meyer clk	R. L. Polk & Co.

FINDINGS

ADJOINING PROPERTY DETAIL

The following Adjoining Property addresses were researched for this report. Detailed findings are provided for each address.

BROOME

196 BROOME

Year	Uses	Source
1934	Spiegel Rubin Nettie grocer	R. L. Polk & Co.
1927	RITTER ABRAHAM RESTRNT	New York Telephone
1923	Bruck Morris sec Saml Bruck Inc	R. L. Polk & Co.
1920	Korman Hyman S & K Dairy Restaurant	R. L. Polk & Co.

198 BROOME

Year	Uses	Source
1938	BLUM HARRY BKBINDER	New York Telephone
1934	General Heel Co Harry Bubinstein & Max Olesker	R. L. Polk & Co.
	Fishman Supply Co Inc NY Rose Fishman Harry Fishman sec treas plmbg	R. L. Polk & Co.
	Eig Saml J paper rulers	R. L. Polk & Co.
	Blum Bindery RTN Harry Blum	R. L. Polk & Co.
	Blums Bindery Harry Blum bkbndrs	R. L. Polk & Co.
1927	ELITE PRESS	New York Telephone
	EIG S J PAPER RULER	New York Telephone
	COHEN B BRASS	New York Telephone
	BLUM & SON BKBINDRS	New York Telephone
1923	Druks L R Co Inc N Y Abr Druks pres Harry Lilenfeld sec Molile Lilienfield treas display cases	R. L. Polk & Co.
	Lilienfeld Harry sec L R Druks Co Inc	R. L. Polk & Co.
	Lilienfeld Mollie treas L R Druks Co Inc	R. L. Polk & Co.
1920	Fishman Louis plmbrs supplies	R. L. Polk & Co.

200 BROOME

Year	Uses	Source
1938	GLASSMAN S FUNERAL CHAPEL	New York Telephone
1934	Glassmans Memorial Home Jacob Vogel Louis Weinstein undtkrs	R. L. Polk & Co.
1931	BELL MORRIS	Manhattan and Bronx Directory Publishing Company Residential Directory

FINDINGS

Year	Uses	Source
1931	BELL ARTH	Manhattan and Bronx Directory Publishing Company Residential Directory
	BELL REUBEN	Manhattan and Bronx Directory Publishing Company Residential Directory
	LEVINE HYMAN	Manhattan and Bronx Directory Publishing Company Residential Directory
	MAGIN JOS	Manhattan and Bronx Directory Publishing Company Residential Directory
	MAGIN ROSE	Manhattan and Bronx Directory Publishing Company Residential Directory
	SCHWARTZ HARRY	Manhattan and Bronx Directory Publishing Company Residential Directory
	SINGER ELI	Manhattan and Bronx Directory Publishing Company Residential Directory
1923	Lieberman A Co TN Abr & David Lieberman auction	R. L. Polk & Co.
	Lieberman Barnet Cohen & Lieberman h Bkn	R. L. Polk & Co.
1920	Lieberman David aucti	R. L. Polk & Co.
	Levine Hyman Elc Garment Co	R. L. Polk & Co.
	Pollack Asher opr	R. L. Polk & Co.
	Meyers Benj	R. L. Polk & Co.

202 BROOME

Year	Uses	Source
1958	ROSENSTOCK FUNERAL PARLOR INC	New York Telephone
1956	ROSENSTOCK NATHAN UNDTKR	New York Telephone
	ROSENSTOCK FUNEIAL PARLOR INC	New York Telephone
1950	ROSENSTOCK FUNERAL PARLOR INC	New York Telephone
1942	RELIABLE PLUMBING CO	New York Telephone
1934	Rapid Reproduction Co RTN David Beck Henry Weinbergr	R. L. Polk & Co.
1931	GLASSMAN J	Manhattan and Bronx Directory Publishing Company Residential Directory
	GROSSMAN LOUIS	Manhattan and Bronx Directory Publishing Company Residential Directory
	KOLBE BENNIE	Manhattan and Bronx Directory Publishing Company Residential Directory
1927	DRUCKER DAVID CARPENTER & FIXTURES	New York Telephone
	GLASSMAN J UNDERTAKER	New York Telephone
1923	Glassman Chas undtkr	R. L. Polk & Co.
1920	Cohen Alevy Cohen & Elias	R. L. Polk & Co.
	Katz Bros Saml & Harry office fixtures	R. L. Polk & Co.

FINDINGS

Year	Uses	Source
1920	Katz Saml lab	R. L. Polk & Co.
	Nelson Leon	R. L. Polk & Co.
	Stoleow David coal	R. L. Polk & Co.

204 BROOME

Year	Uses	Source
1934	Misenheimer Harvey N emp AmT&TCo r East Orange NJ	R. L. Polk & Co.
	American Hand Laundry Abr Misenberg	R. L. Polk & Co.
	Misenberg Abr Yetta American Hand Laundry	R. L. Polk & Co.
1931	SIROTA HYMAN	Manhattan and Bronx Directory Publishing Company Residential Directory
1927	SEROTA JOSEPH R	New York Telephone
1923	Gold Hand Laundry TN Saml Gussack	R. L. Polk & Co.
	Levine Saml candy	R. L. Polk & Co.
1920	Monroe Roofing Co RTN Saml Motolinsky	R. L. Polk & Co.
	Motolinsky Saml Monroe Roofing Co	R. L. Polk & Co.
	Poat Jacob	R. L. Polk & Co.
	Poates Leonard L pres L L Poates Engraving Co h Arlington NJ	R. L. Polk & Co.
	Weiss Jno plmbr	R. L. Polk & Co.
	Brotman Dona	R. L. Polk & Co.
	Gussak Saml laundry	R. L. Polk & Co.
	Harris Murray A lawyer	R. L. Polk & Co.
	Harris Myron Back Crawford & Harris h Orange NJ	R. L. Polk & Co.

206 BROOME

Year	Uses	Source
1938	LICHTENSTEIN CO MOUNMENT WKS	New York Telephone
1934	Lichtenstein Co RTN Meyer & Saml Lichtenstein monuments	R. L. Polk & Co.
	Lichtenstein Meyer Lichenstein Co	R. L. Polk & Co.
1931	MECHONSKY JACK	Manhattan and Bronx Directory Publishing Company Residential Directory
1927	BERGER M PAINTER 26	New York Telephone
	LICHTENSTEIN CO MONUMENT WKS	New York Telephone
1923	Lichtenstein Irving L Co RTNIrving L Lichtenstein monuments	R. L. Polk & Co.
1920	Freedlander Leopold lab	R. L. Polk & Co.
	Lichtenstein Irving L monuments	R. L. Polk & Co.

FINDINGS

207 BROOME

Year	Uses	Source
1934	Magin Jos Rose gro	R. L. Polk & Co.
1931	WEINBERG PAUL	Manhattan and Bronx Directory Publishing Company Residential Directory
	MOSES ROLNICK	Manhattan and Bronx Directory Publishing Company Residential Directory
	MAUGERI A	Manhattan and Bronx Directory Publishing Company Residential Directory
	LENCHER HARRY	Manhattan and Bronx Directory Publishing Company Residential Directory
	LENCHER BLANCHE	Manhattan and Bronx Directory Publishing Company Residential Directory
	LENCHER MORRIS	Manhattan and Bronx Directory Publishing Company Residential Directory
1927	MATZA ELASOF KMONOS	New York Telephone
	WOHL & TRACHTENBERG LINTYPIS	New York Telephone
1923	Levy Benj real est	R. L. Polk & Co.
	Fischbein & Co Harris Fischbein real est	R. L. Polk & Co.
1920	Gleekel Isidor tailor	R. L. Polk & Co.
	Gleekel Michl	R. L. Polk & Co.
	Kaufman Jacob coppersmith	R. L. Polk & Co.
	Levy Louis tailor	R. L. Polk & Co.
	Levy Max J Royal Ait Linen Mfg Co	R. L. Polk & Co.
	Levy Max J pres Edwards Electrical Construction Co h Crestwood NY	R. L. Polk & Co.

209 BROOME

Year	Uses	Source
1938	SPECIALTY WEAVING CO	New York Telephone
	COHEN H DARNER	New York Telephone
1934	Specialty Weaving Co RTN Hyman Cohen	R. L. Polk & Co.
	Beringhause Louis cigars	R. L. Polk & Co.
1927	BERINGHAUSE LOUIS EGRS	New York Telephone
	COHEN H DARNER	New York Telephone
	SPECIALTY WEAVING & DARNING CO	New York Telephone

211 BROOME

Year	Uses	Source
1938	BECK A B	New York Telephone
1923	Smoleyn Henrietta Piano tchr	R. L. Polk & Co.
1920	Farmer Co Operative Creameries Assn Hurleyvile NY Maxwell Brenner NY mgr	R. L. Polk & Co.

FINDINGS

213 BROOME

Year	Uses	Source
1934	Kantor & Goldstein Monumental Works Inc Saml Kantor pres Jacob Goldstein sec treas	R. L. Polk & Co.
1931	APPEL BELLA	Manhattan and Bronx Directory Publishing Company Residential Directory
1927	REITMAN I LTHR FINDGS	New York Telephone
	KANTOR S MONUMENTS	New York Telephone
	GOLDBERG L I MRS UNDTKR	New York Telephone
1923	Schneider Bros Paul & Jack plmbrs supplies	R. L. Polk & Co.
	Bass N & Co Nathan Basas drugs	R. L. Polk & Co.
1920	Solomon Saml lab	R. L. Polk & Co.
	Goldberg Yetta	R. L. Polk & Co.
	Flamenbaum Louis pntr	R. L. Polk & Co.
	Borofsky Saml clk	R. L. Polk & Co.

215 BROOME

Year	Uses	Source
1934	Rossinsky Bros Jacob & Philip sewing machs	R. L. Polk & Co.
1931	SAVITCH LOUIS	Manhattan and Bronx Directory Publishing Company Residential Directory
	SALTZSTEIN MAX	Manhattan and Bronx Directory Publishing Company Residential Directory
	SALZSTEIN GUSSIE	Manhattan and Bronx Directory Publishing Company Residential Directory
	RESSINSKY MORRIS	Manhattan and Bronx Directory Publishing Company Residential Directory
	LEVY LEO	Manhattan and Bronx Directory Publishing Company Residential Directory
	SHERTZ REBECCA	Manhattan and Bronx Directory Publishing Company Residential Directory
	WATZMAN MAX	Manhattan and Bronx Directory Publishing Company Residential Directory
1927	GROSS HARRY RESTRNT	New York Telephone
1923	Rossinsky Bros Jacob L & Philip Rossinsky Sewing machines	R. L. Polk & Co.
	Rossinsky Jacob L Rossinsky Bros h Bkn	R. L. Polk & Co.
1920	Gottlieb Harry opr	R. L. Polk & Co.
	Appelbaum Benj tailor	R. L. Polk & Co.
	Jacobs Max opr	R. L. Polk & Co.
	Weintraub Jacob sec treas Bradford Knitting Mills Inc	R. L. Polk & Co.

FINDINGS

Year	Uses	Source
1920	Schachter Sol pres Rinksil Hat Works Inc	R. L. Polk & Co.
	Rossinsky Bros Jacob L & Philip sewing machines	R. L. Polk & Co.
	Matga Simon fruits	R. L. Polk & Co.
	Katzman Max clk	R. L. Polk & Co.

BROOME ST

196 BROOME ST

Year	Uses	Source
1927	Ritter Abraham restrnt	New York Telephone

198 BROOME ST

Year	Uses	Source
1927	Blum & Son bkbindrs	New York Telephone
	Cohen B brass	New York Telephone
	Eig S J paper ruler	New York Telephone
	Elite Press	New York Telephone

200 BROOME ST

Year	Uses	Source
1931	Schwartz Harry	Manhattan and Bronx Directory Publishing Company Residential Directory
	Magin Rose	Manhattan and Bronx Directory Publishing Company Residential Directory
	Magin Jos	Manhattan and Bronx Directory Publishing Company Residential Directory
	Levine Hyman	Manhattan and Bronx Directory Publishing Company Residential Directory
	Bell Reuben	Manhattan and Bronx Directory Publishing Company Residential Directory
	Bell Morris	Manhattan and Bronx Directory Publishing Company Residential Directory
	Bell Arth	Manhattan and Bronx Directory Publishing Company Residential Directory
	Singer Eli	Manhattan and Bronx Directory Publishing Company Residential Directory

202 BROOME ST

Year	Uses	Source
1931	Kolbe Bennie	Manhattan and Bronx Directory Publishing Company Residential Directory
	Grossman Louis	Manhattan and Bronx Directory Publishing Company Residential Directory

FINDINGS

Year	Uses	Source
1931	Glassman J	Manhattan and Bronx Directory Publishing Company Residential Directory
1927	Glassman J undertaker	New York Telephone
	Drucker David carpenter & fixtures	New York Telephone

204 BROOME ST

Year	Uses	Source
1931	Sirota Hyman	Manhattan and Bronx Directory Publishing Company Residential Directory
1927	Serota Joseph r	New York Telephone

206 BROOME ST

Year	Uses	Source
1931	Mechonsky Jack	Manhattan and Bronx Directory Publishing Company Residential Directory
1927	Lichtenstein Co monument wks	New York Telephone
	Berger M painter	New York Telephone

207 BROOME ST

Year	Uses	Source
1931	Moses Rolnick	Manhattan and Bronx Directory Publishing Company Residential Directory
	Weinberg Paul	Manhattan and Bronx Directory Publishing Company Residential Directory
	Lencher Morris	Manhattan and Bronx Directory Publishing Company Residential Directory
	Lencher Blanche	Manhattan and Bronx Directory Publishing Company Residential Directory
	Lencher Harry	Manhattan and Bronx Directory Publishing Company Residential Directory
	Maugeri A	Manhattan and Bronx Directory Publishing Company Residential Directory
1927	Matza Elasof kmonos	New York Telephone
	Wohl & Trachtenberg lintypis	New York Telephone

209 BROOME ST

Year	Uses	Source
2008	MAYER TANKS INC	Cole Information Services
1927	Beringhause Louis egrs	New York Telephone
	Specialty Weaving & Darning Co	New York Telephone
	Cohen H darner	New York Telephone

FINDINGS

211 BROOME ST

Year	Uses	Source
2006	AAA 24 Hour A Locksmith	Hill-Donnelly Information Services

213 BROOME ST

Year	Uses	Source
1931	Appel Bella	Manhattan and Bronx Directory Publishing Company Residential Directory
1927	Reitman I lthr findgs	New York Telephone
	Kantor S monuments	New York Telephone
	Goldberg L I Mrs undtkr	New York Telephone

GRAND ST

359 GRAND ST

Year	Uses	Source
2013	SHALOM CHIA PIZZA	Cole Information Services
	LOWER EAST SIDE GREEN CARPET & RUG C	Cole Information Services
2008	DELANCY DRY CLEANERS	Cole Information Services

371 GRAND ST

Year	Uses	Source
2013	PIZZA A CASA	Cole Information Services
	APHRODITE CLEANERS	Cole Information Services
	SEWARD DRESS SHOP	Cole Information Services
	A LOCKSMITH	Cole Information Services

Grand Street

359 Grand Street

Year	Uses	Source
1998	SHALOM CHAR PIZZA	NYNEX Telephone
1993	MAGEN PIZZA	NYNEX Telephone
1927	Maiman I millinery	New York Telephone
	Beauty Baby Shop	New York Telephone
	Katz A carting	New York Telephone
	Grossman Louis r	New York Telephone
	Marcus Jack trucking	New York Telephone
	Marcus B express	New York Telephone
	GROSSMAN LOUIS R	New York Telephone
	BEAUTY BABY SHOP	New York Telephone

FINDINGS

Year	Uses	Source
1927	MARCUS JACK TRUCKING	New York Telephone
	MAIMAN I MILLINERY	New York Telephone
	MARCUS B EXPRESS	New York Telephone
	KATZ A CARTING	New York Telephone
1923	Berman & Green Philip Berman & Hyman Green real est	R. L. Polk & Co.
	Green Hyman real estate	R. L. Polk & Co.
	Wildman & Rosenzweig Isidor Wildman Louis Rosenzweig furs	R. L. Polk & Co.
	Beauty Baby Shop RTN Morris Chasavsky	R. L. Polk & Co.
1920	Marcus Bernard exp	R. L. Polk & Co.
	Shamen Louis dry gds	R. L. Polk & Co.
	Sutton Raph Davan & Sutton	R. L. Polk & Co.
	Sutton Redondo Hywood Brooks & Co h Ritz Carlton Hotel	R. L. Polk & Co.
	Jacobs Harris barber	R. L. Polk & Co.
	Yedinack Max	R. L. Polk & Co.
	Jacobs Saml W	R. L. Polk & Co.
	Levy Sigmund dryzds	R. L. Polk & Co.
	Poses Leo agt	R. L. Polk & Co.
	Galperin Leon clk	R. L. Polk & Co.
	Beauty Baby Shop Morris Chasansky Chasansky	R. L. Polk & Co.
	Chasansky Morris Beauty Baby Shop	R. L. Polk & Co.
	Herman Israel Presser	R. L. Polk & Co.

371 Grand Street

Year	Uses	Source
2006	Emily Sundblad Galleries	Hill-Donnelly Information Services
2000	SEWARD DRESS SHOP	Cole Information Services
1998	SEWARD DRESS SHOP	NYNEX Telephone
1993	SEWARD DRESS SHOP	NYNEX Telephone
1988	SEWARD DRESS SHOP	NYNEX Telephone
1983	SEWARD DRESS SHOP	New York Telephone
	Seward Dress Shop	New York Telephone
1978	SEWARD DRESS SHOP	New York Telephone
1968	WESTERN UNION TELEGRAPH CO -	New York Telephone
1958	BELL YARN CO	New York Telephone
	JABLON PHILIP WL	New York Telephone
1956	BELL YARN CO	New York Telephone

FINDINGS

Year	Uses	Source
1956	SCHWARTZ MOE	New York Telephone
	JABLON PHILIP WOOL	New York Telephone
1947	JABLON PHILIP WOOL	New York Telephone
	BELL YARN CO	New York Telephone
1942	JABLON PHILIP WOOL	New York Telephone
	BELL YARN CO	New York Telephone
1938	JABLON PHILIP WOOL	New York Telephone
	BELL YARN CO	New York Telephone
	WONOCO YARN CO	New York Telephone
1934	Bell Yarn Shop TN Philip Jablon	R. L. Polk & Co.
	Grand Street Center Restaurant Wm Harrison	R. L. Polk & Co.
1927	LANGER M LAWYER	New York Telephone
	MEIROWITZ S MILLINERY	New York Telephone
	SMITH S MME DRESSMAKER	New York Telephone
	Smith S Mme dressmaker	New York Telephone
	Meirowitz S millinery	New York Telephone
	Langer M lawyer	New York Telephone
1923	Langer Morris lawyer	R. L. Polk & Co.
1920	Holman Jacob tchr	R. L. Polk & Co.
	Holman Morris	R. L. Polk & Co.
	Holman Nathan instr City Col	R. L. Polk & Co.
	Smith Sarah Mrs Sarah Smith & Son	R. L. Polk & Co.
	Smith Sarah & Son Mrs Sarah & Emanuel Smith drsmkrs	R. L. Polk & Co.
	Smith Emanuel Sarah Smith & Son	R. L. Polk & Co.
	Meyrowritz Saml tailor	R. L. Polk & Co.
	Helmanowitch Louis gro	R. L. Polk & Co.

NORFOLK

39 NORFOLK

Year	Uses	Source
1934	Exchange Barber Shop RTN Wm Klar	R. L. Polk & Co.
1931	SCHACHTEN HYMAN	Manhattan and Bronx Directory Publishing Company Residential Directory
1927	BOOKSIN LABELL STATNRY	New York Telephone
1920	Meyer Chas carrier PO	R. L. Polk & Co.

FINDINGS

40 NORFOLK

Year	Uses	Source
1927	KAPLAN JOS BLOOMERS	New York Telephone
1920	Sembosky Louis	R. L. Polk & Co.

42 NORFOLK

Year	Uses	Source
1927	KANNER KATE MRS HAIR TREATMENT	New York Telephone
	GARLICK J UNDERTAKER	New York Telephone
	HYMAN S T HUMAN HAIR	New York Telephone
1923	Garlick Joe Inc NY Isaac Garilck pres Jacob Garlick sec undertakers	R. L. Polk & Co.
1920	Garlick Jos undertaker	R. L. Polk & Co.
	Glassman Chas lab	R. L. Polk & Co.
	Kanner Jos	R. L. Polk & Co.
	Kanner Kate Mrs	R. L. Polk & Co.

43 NORFOLK

Year	Uses	Source
1920	Garlick Isaac	R. L. Polk & Co.
	Freidman Louis tailor	R. L. Polk & Co.

44 NORFOLK

Year	Uses	Source
1920	Yollis Abr Yollis Bros	R. L. Polk & Co.

46 NORFOLK

Year	Uses	Source
1934	Marchese Ignace barber	R. L. Polk & Co.

47 NORFOLK

Year	Uses	Source
1963	KOCHANOWITZ ESTHER	New York Telephone
1947	SCHWARTZ ETHEL UNDRTKR	New York Telephone
1942	SCHWARTZ ETHEL UNDRTKR	New York Telephone
1938	JOTKOWITZ ISIDORE	New York Telephone
	MOLISHEVER MAX	New York Telephone
	QUITMAN ABRAHAM	New York Telephone
	SCHWARTZ ETHEL UNDRTKR	New York Telephone
	SLONIMSKY LEON RABBI	New York Telephone
1934	Pessin E A Rer	R. L. Polk & Co.

FINDINGS

Year	Uses	Source
1931	CHARAK HYMAN	Manhattan and Bronx Directory Publishing Company Residential Directory
	CHARAP R I	Manhattan and Bronx Directory Publishing Company Residential Directory
	GOLDSTEIN ABR	Manhattan and Bronx Directory Publishing Company Residential Directory
	GUTTERMAN ABR	Manhattan and Bronx Directory Publishing Company Residential Directory
	LEVINE MORRIS	Manhattan and Bronx Directory Publishing Company Residential Directory
	LIEBOWITZ ERNESTINE	Manhattan and Bronx Directory Publishing Company Residential Directory
	LIEBOWITZ ISIDOR	Manhattan and Bronx Directory Publishing Company Residential Directory
	LIFSCHI BENJ	Manhattan and Bronx Directory Publishing Company Residential Directory
	LIFSCHNER H	Manhattan and Bronx Directory Publishing Company Residential Directory
	MAAS EA CLK CITY L D	Manhattan and Bronx Directory Publishing Company Residential Directory
	MOSS EDW	Manhattan and Bronx Directory Publishing Company Residential Directory
	PEARL ISAAC	Manhattan and Bronx Directory Publishing Company Residential Directory
	PESHKOVSKY HYMAN	Manhattan and Bronx Directory Publishing Company Residential Directory
	ROCK DAVID M	Manhattan and Bronx Directory Publishing Company Residential Directory
	ROCK NAT	Manhattan and Bronx Directory Publishing Company Residential Directory
	ROCK RUBEN	Manhattan and Bronx Directory Publishing Company Residential Directory
	SEGAL DAVID	Manhattan and Bronx Directory Publishing Company Residential Directory
	SEGAL SAML	Manhattan and Bronx Directory Publishing Company Residential Directory
	SEGAL SARAH	Manhattan and Bronx Directory Publishing Company Residential Directory
	SILVERMAN EVA	Manhattan and Bronx Directory Publishing Company Residential Directory
	SISKIND DAVE	Manhattan and Bronx Directory Publishing Company Residential Directory
	SISKIND SYLVIA	Manhattan and Bronx Directory Publishing Company Residential Directory
	SLOMINSKY SARAH	Manhattan and Bronx Directory Publishing Company Residential Directory
	STADLER JOE	Manhattan and Bronx Directory Publishing Company Residential Directory

FINDINGS

Year	Uses	Source
1927	CARPELOW JULIUS R	New York Telephone
	DUCHAN WOLF R	New York Telephone
	GUTTERMAN A	New York Telephone
	LIFSCHIN HYMAN R	New York Telephone
	MEYERSON S REV R	New York Telephone
	MORRISON D R	New York Telephone
	REISNER ABR L R	New York Telephone
	SEGAL SAM LWYR	New York Telephone
	SILVERMAN EVA MRS R	New York Telephone
	SILVERMAN IDA R	New York Telephone
	SLONIMSKY LEAN RABBI R	New York Telephone
	WEINBERG ISAAC R	New York Telephone
	BLUMSTEIN P R	New York Telephone
	BUCHTER PAUL R	New York Telephone
1923	Kulkin S & Sons Jos S Kulkin ins	R. L. Polk & Co.
	Kullkman Chas treas Seven Seas Forward ing Co Inc h Bkn	R. L. Polk & Co.
	Shapiro Hyman H Shapiro & Co	R. L. Polk & Co.
1920	Beuckenfeld Irving opr	R. L. Polk & Co.
	Blum Hy A optometrist	R. L. Polk & Co.
	Blum Ray presser	R. L. Polk & Co.
	Broosenfeld Isael lab	R. L. Polk & Co.
	Chassman Aaron A Chassman & Son	R. L. Polk & Co.
	Chassman Abr bkpr A Chassman & Son	R. L. Polk & Co.
	Chassman Harold A Chasssman & Son	R. L. Polk & Co.
	Cohen Jos tailor	R. L. Polk & Co.
	Friedman Jos	R. L. Polk & Co.
	Greenberg Herman	R. L. Polk & Co.
	Gutterman Abr undertkr	R. L. Polk & Co.
	Gutterman Alex	R. L. Polk & Co.
	Gutterman Benj Lorraine Silk Co	R. L. Polk & Co.
	Kahn Eva Woolens	R. L. Polk & Co.
	Kahn Isidore	R. L. Polk & Co.
	Kahn Saml woolens	R. L. Polk & Co.
	Kulkin S & Son Saml & Bkn ins	R. L. Polk & Co.
	Kupperstein Morris M sec Saml Berman Inc	R. L. Polk & Co.
	Liberman Moses milk	R. L. Polk & Co.
	Lieberman Moe	R. L. Polk & Co.

FINDINGS

Year	Uses	Source
1920	Rabiner Moe Dainty Grand Baby Store	R. L. Polk & Co.
	Reisner Abr L	R. L. Polk & Co.
	Reisner Sarah	R. L. Polk & Co.
	Reisner Wm	R. L. Polk & Co.
	Rosenthal Fannie	R. L. Polk & Co.
	Rosenthal Meyer	R. L. Polk & Co.
	Shapiro Hyman H Shapiro & Co	R. L. Polk & Co.
	Shapiro Hyman opr	R. L. Polk & Co.
	Silberman Chas I hdw	R. L. Polk & Co.
	Silverman Chas I hdw	R. L. Polk & Co.
	Weinberg Isaac Weinberg & Ehrich	R. L. Polk & Co.

48 NORFOLK

Year	Uses	Source
1920	Weinstein Morris variety	R. L. Polk & Co.
	Drushfsky David	R. L. Polk & Co.

49 NORFOLK

Year	Uses	Source
1927	FELDMAN A L DENTIST	New York Telephone
1923	Winkelstein Morris Watchmkr	R. L. Polk & Co.
1920	Kulkin Benj S Kulkin & Son	R. L. Polk & Co.
	Fechter Benj clothing mfr	R. L. Polk & Co.
	Brukenfeld Israel velvets	R. L. Polk & Co.
	Feldman Harry Broadway Central Taxi Cab Co	R. L. Polk & Co.

50 NORFOLK

Year	Uses	Source
1998	CHINA TOWN PLANNING COUNCIL	NYNEX Telephone
	CHINA TOWN PLANNING COUNCIL HDFC	NYNEX Telephone
	PHOENIX CATERING	NYNEX Telephone
1993	CHINATOWN PLANNING COUNCIL HDFC	NYNEX Telephone
	PHOENIX CATERING	NYNEX Telephone
1988	LI WING LIM	NYNEX Telephone
	LIANG KUO-FONG	NYNEX Telephone
	LIM THET DOO	NYNEX Telephone
	LIN HAI PAO	NYNEX Telephone
	LIN JOE DOO	NYNEX Telephone

FINDINGS

Year	Uses	Source
1988	LING SOY DONG	NYNEX Telephone
	LIU PAIYING	NYNEX Telephone
	LO TIM	NYNEX Telephone
	LOOK NAH	NYNEX Telephone
	LOPES VICTORIA	NYNEX Telephone
	LOW YUK YING	NYNEX Telephone
	LUI POOE KING	NYNEX Telephone
	LUI YUENJONG	NYNEX Telephone
	LUM SELD M	NYNEX Telephone
	LUONG SIN GI	NYNEX Telephone
	LY LOY TSIN	NYNEX Telephone
	MAK TSAU CHUNG	NYNEX Telephone
	MAU MAN JU KUI	NYNEX Telephone
	MENDEZ F	NYNEX Telephone
	MPEO QI	NYNEX Telephone
	MOKNG KWEI	NYNEX Telephone
	MORANO JOS	NYNEX Telephone
	MOY FUNG PING	NYNEX Telephone
	MUI KIT HAY	NYNEX Telephone
	MUI SHUTONG	NYNEX Telephone
	NELSON YAN	NYNEX Telephone
	NG CHEUK KING	NYNEX Telephone
	NG SHEUNG CHI	NYNEX Telephone
	NG YUN N	NYNEX Telephone
	PAN MIN CHIH	NYNEX Telephone
	PHOENIX CATERING	NYNEX Telephone
	RONG JIANG	NYNEX Telephone
	SEID NGAN O	NYNEX Telephone
	SHUM KWOK LEUNG	NYNEX Telephone
	SUI CHUNG LOCK	NYNEX Telephone
	TAM CHUNG WAL	NYNEX Telephone
	TAM KING SAUL	NYNEX Telephone
	TAM KUN HO	NYNEX Telephone
	TING POON SUN	NYNEX Telephone
	TONG KWAN YING	NYNEX Telephone
	TONG RUFINO	NYNEX Telephone
	TSE HEE	NYNEX Telephone
	WING ON	NYNEX Telephone

FINDINGS

Year	Uses	Source
1988	WONG CHEK CHING	NYNEX Telephone
	WONG CHIONG BOOK	NYNEX Telephone
	WONG CHUN MUI	NYNEX Telephone
	WONG F	NYNEX Telephone
	WONG FUKSUM	NYNEX Telephone
	WONG HING	NYNEX Telephone
	WONG HOY	NYNEX Telephone
	WONG KAM OI	NYNEX Telephone
	WONG KI-KWAN	NYNEX Telephone
	WONG KUEN YING	NYNEX Telephone
	WONG MAN PING	NYNEX Telephone
	WONG MUK MUI	NYNEX Telephone
	WONG PUI JARM	NYNEX Telephone
	WONG SUN LUNG	NYNEX Telephone
	WONG YUK KUM	NYNEX Telephone
	WONG YUK YING	NYNEX Telephone
	WU GEO	NYNEX Telephone
	WU SING-ZAI	NYNEX Telephone
	WU SIYUAN	NYNEX Telephone
	YANG NICHOLAS	NYNEX Telephone
	YAU PWE LIN	NYNEX Telephone
	CHAN JUE YOU YUEN	NYNEX Telephone
	CHAN LAM MON	NYNEX Telephone
	CHAN LIN KIM	NYNEX Telephone
	CHAN TAI WAH	NYNEX Telephone
	CHAN YEE YAU	NYNEX Telephone
	CHAN YUK PING	NYNEX Telephone
	CHANG HSING PING	NYNEX Telephone
	CHANG LEE YIH	NYNEX Telephone
	YEE GEN	NYNEX Telephone
	YEE OCK SAM	NYNEX Telephone
	YEH PING ENG	NYNEX Telephone
	YEUNG SAU	NYNEX Telephone
	YIEH TSAI YUN	NYNEX Telephone
	YOUNG OCK SOON	NYNEX Telephone
	YOW WONG WU	NYNEX Telephone
	CHEN LEE	NYNEX Telephone
	CHEN TONG BORE	NYNEX Telephone

FINDINGS

Year	Uses	Source
1988	CHENG SIT FUN	NYNEX Telephone
	CHEUNG SHOO MUI	NYNEX Telephone
	CHEW SUEY KIM MOY	NYNEX Telephone
	CHIN HOK	NYNEX Telephone
	CHIN JEN WAH	NYNEX Telephone
	CHIU JOSEPH K	NYNEX Telephone
	CHIU KAN TAI	NYNEX Telephone
	CHONG IHWA	NYNEX Telephone
	CHONG PHONG	NYNEX Telephone
	CHOU CHUN HUA	NYNEX Telephone
	CHOW THIM CHOY	NYNEX Telephone
	CHU KIM SHIU	NYNEX Telephone
	CHU KING CHUNG	NYNEX Telephone
	CHU KWOK TSING	NYNEX Telephone
	CHUNG FAI	NYNEX Telephone
	CHUNG KING CHIU	NYNEX Telephone
	DAO SUE SHING	NYNEX Telephone
	ENG LUN TUCK	NYNEX Telephone
	ENG NGOOK MOON	NYNEX Telephone
	ENG SEE KO	NYNEX Telephone
	ENG YOU YUEN	NYNEX Telephone
	FEMIANO NANCY	NYNEX Telephone
	FUNG YUEN PING	NYNEX Telephone
	GEE CHUNG FUR	NYNEX Telephone
	GEE KAM CHAW	NYNEX Telephone
	GONG TAI DOCK	NYNEX Telephone
	GONZALEZ C	NYNEX Telephone
	HO YIU FUN	NYNEX Telephone
	HONG NING	NYNEX Telephone
	HUI PAK YUK	NYNEX Telephone
	HUI WAI KEUNG	NYNEX Telephone
	KONG SIN	NYNEX Telephone
	KOON TAK CHEE	NYNEX Telephone
	LAI HOP LAN CHANG	NYNEX Telephone
	LAI SHAO CHE DAK	NYNEX Telephone
	LAI YOKE JAN	NYNEX Telephone
	LAM KING YUK	NYNEX Telephone
	LAM YING KWONG	NYNEX Telephone

Year	Uses	Source
1988	LAU FAT	NYNEX Telephone
	LAU GHEE	NYNEX Telephone
	LAU HAY DOO	NYNEX Telephone
	LAW MAN CHI	NYNEX Telephone
	LEE C K	NYNEX Telephone
	LEE CHEK	NYNEX Telephone
	LEE HENG MEW	NYNEX Telephone
	LEE HONG	NYNEX Telephone
	LEE HSOU CHUEN	NYNEX Telephone
	LEE KAM TING CHAN	NYNEX Telephone
	LEE LAL-SANG	NYNEX Telephone
	LEE SHING LU	NYNEX Telephone
	LEE YOOT KEW	NYNEX Telephone
	LEESHOW WAL	NYNEX Telephone
	LEUNG SAU PING	NYNEX Telephone
	LEUNG YUET NGAN	NYNEX Telephone
	LI LAU SIO	NYNEX Telephone
	YU HANG FONG	NYNEX Telephone
	YU TIEN-MIN	NYNEX Telephone
	YUNG S	NYNEX Telephone
1923	Buchlor Paul feathers	R. L. Polk & Co.
1920	Rosenberg Morris carp	R. L. Polk & Co.

51 NORFOLK

Year	Uses	Source
1934	New York Hebrew Book Co RTN. Joel Zinberg	R. L. Polk & Co.
1931	SCHULTZ JACK	Manhattan and Bronx Directory Publishing Company Residential Directory
	SCHULTZ MAX	Manhattan and Bronx Directory Publishing Company Residential Directory
	SCHULTZ SAML	Manhattan and Bronx Directory Publishing Company Residential Directory
	SCHULTZ YETTA	Manhattan and Bronx Directory Publishing Company Residential Directory
	SHENKLER CLARA	Manhattan and Bronx Directory Publishing Company Residential Directory
	TANNENBAUM HYMAN	Manhattan and Bronx Directory Publishing Company Residential Directory
	ALPERN ANNA	Manhattan and Bronx Directory Publishing Company Residential Directory

FINDINGS

Year	Uses	Source
1931	ALPERN JOS	Manhattan and Bronx Directory Publishing Company Residential Directory
	ALPERN LOUIS	Manhattan and Bronx Directory Publishing Company Residential Directory
	CAMPANELLI DANL	Manhattan and Bronx Directory Publishing Company Residential Directory
	CAPPEL BESSIE	Manhattan and Bronx Directory Publishing Company Residential Directory
	CAPPEL ROBT	Manhattan and Bronx Directory Publishing Company Residential Directory
	COHEN MORRIS	Manhattan and Bronx Directory Publishing Company Residential Directory
	COOPER LOUIS	Manhattan and Bronx Directory Publishing Company Residential Directory
	DUNN SAM	Manhattan and Bronx Directory Publishing Company Residential Directory
	GLEMBOTSKY H	Manhattan and Bronx Directory Publishing Company Residential Directory
	GLIMBOTSKY A	Manhattan and Bronx Directory Publishing Company Residential Directory
	GOLDMAN ABR J	Manhattan and Bronx Directory Publishing Company Residential Directory
	HERSHEL W H	Manhattan and Bronx Directory Publishing Company Residential Directory
	KLIMBERG YETTA	Manhattan and Bronx Directory Publishing Company Residential Directory
	MARSHALL HERMAN	Manhattan and Bronx Directory Publishing Company Residential Directory
	MILLER HYMIE	Manhattan and Bronx Directory Publishing Company Residential Directory
	MILLER ROY	Manhattan and Bronx Directory Publishing Company Residential Directory
	ROTHMAN EVA	Manhattan and Bronx Directory Publishing Company Residential Directory
	ROTHMAN LOUIS	Manhattan and Bronx Directory Publishing Company Residential Directory
	ROTHMAN WM	Manhattan and Bronx Directory Publishing Company Residential Directory
1927	HABER HAYMAN GROCER	New York Telephone
	LITFEN NATHAN R	New York Telephone
1923	Doris Blouse Shop Saml Schuld	R. L. Polk & Co.
	Doris Chas Chas Doris Advg Agey h Bkn	R. L. Polk & Co.
	Perlman Max stationery	R. L. Polk & Co.
1920	Alpern Joseph sec Liberty Herring Co	R. L. Polk & Co.
	Axelrod Bernard janitor	R. L. Polk & Co.
	Berman Chas	R. L. Polk & Co.

FINDINGS

Year	Uses	Source
1920	Berman Nathan Seidman & Berman	R. L. Polk & Co.
	Budner Hyman opr	R. L. Polk & Co.
	Budner Wm tailor	R. L. Polk & Co.
	Cohen Morris ctr	R. L. Polk & Co.
	Feirstein Moritz	R. L. Polk & Co.
	Goldberg David tailor	R. L. Polk & Co.
	Goldberg Simon skirts	R. L. Polk & Co.
	Krongel Alex	R. L. Polk & Co.
	Miller Hyman slsmn	R. L. Polk & Co.
	Perlman Max stationer	R. L. Polk & Co.
	Rubenstein Jos books	R. L. Polk & Co.
	Schultz Max furrier	R. L. Polk & Co.
	Schultz Saml opr	R. L. Polk & Co.
	Segal Harry opr	R. L. Polk & Co.
	Segal Jos opr	R. L. Polk & Co.
	Sobel Morris	R. L. Polk & Co.
	Solomon Harry	R. L. Polk & Co.
	Waks Louis	R. L. Polk & Co.
	Wiener Jos tailor	R. L. Polk & Co.

52 NORFOLK

Year	Uses	Source
1920	Brukenfeld Irving Bruckenfeld & Sacks	R. L. Polk & Co.

53 NORFOLK

Year	Uses	Source
1938	BAKER A M PRINTER	New York Telephone
1934	Baker Abr M Helen printer	R. L. Polk & Co.
	r Greystone Hotel	R. L. Polk & Co.
	Levine Jos church gds	R. L. Polk & Co.
	Wagenhelm Saml tailor	R. L. Polk & Co.
1931	BEDER DAVID	Manhattan and Bronx Directory Publishing Company Residential Directory
	BROWN BENJ	Manhattan and Bronx Directory Publishing Company Residential Directory
	BROWN MARY	Manhattan and Bronx Directory Publishing Company Residential Directory
	KATZ FANNIE	Manhattan and Bronx Directory Publishing Company Residential Directory
	LEVINE SOLOMON	Manhattan and Bronx Directory Publishing Company Residential Directory

FINDINGS

Year	Uses	Source
1931	LICHTENSTEIN ABR	Manhattan and Bronx Directory Publishing Company Residential Directory
	LICHTENSTEIN IDA	Manhattan and Bronx Directory Publishing Company Residential Directory
	LICHTENSTEIN JACOB	Manhattan and Bronx Directory Publishing Company Residential Directory
	LICHTENSTEIN MAX	Manhattan and Bronx Directory Publishing Company Residential Directory
	LICHTENSTEIN MORRIS	Manhattan and Bronx Directory Publishing Company Residential Directory
	MARKOWITZ MEYER	Manhattan and Bronx Directory Publishing Company Residential Directory
	PODEROFSKY PHIL	Manhattan and Bronx Directory Publishing Company Residential Directory
	ROSEN BENJ	Manhattan and Bronx Directory Publishing Company Residential Directory
	ROSEN DAVID	Manhattan and Bronx Directory Publishing Company Residential Directory
	ROSEN PHIL	Manhattan and Bronx Directory Publishing Company Residential Directory
	SCHITSKY DAVE	Manhattan and Bronx Directory Publishing Company Residential Directory
1927	BUNIS MORRIS R	New York Telephone
	COHEN HARRY E R	New York Telephone
	FRIEDMAN CHAS	New York Telephone
	FRIEDMAN LOUIS R	New York Telephone
	KATZ ISAAC R	New York Telephone
	LEWIS MEYER R	New York Telephone
	N Y HEBREW BOOK CO	New York Telephone
	WAGENSTEIN S TAILOR	New York Telephone
1923	Wagenhelm Saml tailor	R. L. Polk & Co.
	Krantz Jos ladies tailor	R. L. Polk & Co.
	New York Hebrew Book Co RTN Geo Zinberg	R. L. Polk & Co.
1920	Gismot Saml trunks	R. L. Polk & Co.
	Hussney Abr Masrich & Hussney	R. L. Polk & Co.
	Kalish Oscar	R. L. Polk & Co.
	Krulevetsky Saml drugs	R. L. Polk & Co.
	Ram Simon	R. L. Polk & Co.
	Segal David clk PO	R. L. Polk & Co.
	Segal Isaac opr	R. L. Polk & Co.
	Wollwitz Jos tailor	R. L. Polk & Co.
	Wollwitz Louis opr	R. L. Polk & Co.

Year	Uses	Source
1920	Yokis Max rags	R. L. Polk & Co.
	Cohen Ethan	R. L. Polk & Co.

55 NORFOLK

Year	Uses	Source
1938	JEWISH NATL FLAG CO	New York Telephone
	GROSSMARK M FLAGS	New York Telephone
	GOLD STAR EMBLEM & MEDAL CO	New York Telephone
1934	Barolen Standish lab r rear	R. L. Polk & Co.
	Fischer Wm Fischer W Shapiro	R. L. Polk & Co.
	Fischer & Shapiro Wm Fischer Abr Shapiro restr	R. L. Polk & Co.
	Glover Gilbert porter r rear	R. L. Polk & Co.
	Grossmark Mordecar Jewish Natl Flag Co	R. L. Polk & Co.
	Jewish National Flag Co RTN Mordecar Grossmark	R. L. Polk & Co.
	Michl lab h rear	R. L. Polk & Co.
	Michefsky Alex lab r rear	R. L. Polk & Co.
	Passkowitz Jos Lab h rear	R. L. Polk & Co.
	Reynold Nathan r rear	R. L. Polk & Co.
	Shapiro Abr Fischer & Shapiro	R. L. Polk & Co.
	Usher Josephine lab h rear	R. L. Polk & Co.
	Warencofsky John lab r rear	R. L. Polk & Co.
1931	KAPLAN JACOB	Manhattan and Bronx Directory Publishing Company Residential Directory
	KAPLAN CHAS	Manhattan and Bronx Directory Publishing Company Residential Directory
	HIRSHBERG KATE	Manhattan and Bronx Directory Publishing Company Residential Directory
	KAPLAN MAX	Manhattan and Bronx Directory Publishing Company Residential Directory
	MANGLUK THEO	Manhattan and Bronx Directory Publishing Company Residential Directory
	MILLER ANNA	Manhattan and Bronx Directory Publishing Company Residential Directory
	MILLER NATHAN	Manhattan and Bronx Directory Publishing Company Residential Directory
	SOLOMON HARRY	Manhattan and Bronx Directory Publishing Company Residential Directory
	WEISSMAN SAML	Manhattan and Bronx Directory Publishing Company Residential Directory
1927	SUCCESS PRESS	New York Telephone
	KRONMAN CORNICE WKS	New York Telephone

FINDINGS

Year	Uses	Source
1927	SLOANE JOS PRINTER	New York Telephone
1920	Weinberg Philip Star White Goods Mfg Co	R. L. Polk & Co.
	Teitelbaum Morris Fogelman & Teitelbaum	R. L. Polk & Co.
	Kirschman Isidore barber	R. L. Polk & Co.
	Behr Nathan clk	R. L. Polk & Co.

56 NORFOLK

Year	Uses	Source
1938	STEMPLER BARNEY & SONS INC GARMENT HANGERS	New York Telephone
1934	Stempler B & Sons Benj Stempler garment hangers	R. L. Polk & Co.
	Stempler Benj B Stempler & Sons	R. L. Polk & Co.
1931	RUBINOWITZ BERTHA	Manhattan and Bronx Directory Publishing Company Residential Directory
	RUBINOWITZ LOUIS	Manhattan and Bronx Directory Publishing Company Residential Directory
	SCHLANSKY HYMAN	Manhattan and Bronx Directory Publishing Company Residential Directory
	SIDRAN ISADORE	Manhattan and Bronx Directory Publishing Company Residential Directory
	SOLONON JACK	Manhattan and Bronx Directory Publishing Company Residential Directory
	ZATUCHERY GOLIE	Manhattan and Bronx Directory Publishing Company Residential Directory
	ZATUCHERY JACOB	Manhattan and Bronx Directory Publishing Company Residential Directory
	ZATUCHNEY HARRY	Manhattan and Bronx Directory Publishing Company Residential Directory
1927	BERNSTEIN I L R	New York Telephone
	FINK W RESTRNT	New York Telephone
	PENT ABE S R	New York Telephone
1923	Altschuler Jos c/o NY Tube & Spool Co	R. L. Polk & Co.
	Kravet S & Sons Saml Morris and Sol Kravet elastic mfrs	R. L. Polk & Co.
	Steinman Julius Ins	R. L. Polk & Co.
1920	Toffel Jos clothes clnr	R. L. Polk & Co.
	Kravet S & Sons Saml Saml jr Morris Sol elastics	R. L. Polk & Co.
	Ettinger Chas pres m Tecla & Co h Cleveland O	R. L. Polk & Co.
	Ettinger Chas	R. L. Polk & Co.
	Cohen Hyman presser	R. L. Polk & Co.

Year	Uses	Source
1920	Altuch Laura clk Gen Adjustment Bureau h Newark NJ	R. L. Polk & Co.
	Altsular Jos	R. L. Polk & Co.

57 NORFOLK

Year	Uses	Source
1934	Dashevsky A Paper Co Inc NY cap $10 000 Abr Deshevsky pres treas Peter Dashevsky v pres Rae Sihwebel sec	R. L. Polk & Co.
	Krupenie S J book seller	R. L. Polk & Co.
	Missel Louis Rose h rear	R. L. Polk & Co.
	Schwebel Rae sec A Dashevsky Paper Co Inc	R. L. Polk & Co.
1931	SMITH PHIL	Manhattan and Bronx Directory Publishing Company Residential Directory
1927	ROSENBLUM JULIUS PAPR DLR	New York Telephone
	PIONEER PAPER CO	New York Telephone
	PIONEER PAPER CO	New York Telephone
1923	Blumenthal Abr H chandliers	R. L. Polk & Co.
1920	Smith Louis C photo	R. L. Polk & Co.
	Smith Philip	R. L. Polk & Co.
	Syken Frank R	R. L. Polk & Co.
	Lefkowitz Nathan clnr	R. L. Polk & Co.
	Guarantee Chandelier Co RTNAbr H Blumenthal	R. L. Polk & Co.

58 NORFOLK

Year	Uses	Source
1973	TAGLIARINI LORRAINE R MRS	New York Telephone
	SAPHIER SOL	New York Telephone
1934	Mirsky M & Son Moses Mirsky books	R. L. Polk & Co.
	Mirsky Products Co Moses Mirsky tobacco whol	R. L. Polk & Co.
1931	BERNSTEIN M	Manhattan and Bronx Directory Publishing Company Residential Directory
	BERNSTEIN SAM	Manhattan and Bronx Directory Publishing Company Residential Directory
	HARRISON WM	Manhattan and Bronx Directory Publishing Company Residential Directory
	LEWES HYMAN	Manhattan and Bronx Directory Publishing Company Residential Directory
	MUDLE MOE	Manhattan and Bronx Directory Publishing Company Residential Directory

FINDINGS

Year	Uses	Source
1931	ROSENTHAL BENJ	Manhattan and Bronx Directory Publishing Company Residential Directory
1927	NEEDLE H M R	New York Telephone
	MIRSKY M RABBI	New York Telephone
	MIRSKY M & SON HEBREW BKS	New York Telephone
1923	Ganis & Ganis Co RTNIsaac and Jacob Ganis gowns	R. L. Polk & Co.
	Yoshjowitz Brotheis Sam & Morris cous	R. L. Polk & Co.
1920	Cheifetz Kalman Chiefetz & Seltzer	R. L. Polk & Co.
	Dalfino Francesco S opr	R. L. Polk & Co.
	Winograd Harry clk PO	R. L. Polk & Co.
	Wincentowsky Jacob handkerchiefs	R. L. Polk & Co.
	Kirsch Jacob bkpr Morris Pekarsky	R. L. Polk & Co.
	Kaufman Jacob coppersmith	R. L. Polk & Co.
	Friedman David	R. L. Polk & Co.

59 NORFOLK

Year	Uses	Source
1963	ROSARIO V SANTIAGO	New York Telephone
1934	Levine Harris Julia tailor	R. L. Polk & Co.
	Wolkowich Morris Rev	R. L. Polk & Co.
	Zinbarg Isadore books	R. L. Polk & Co.
1931	CHERNIN GERSHON	Manhattan and Bronx Directory Publishing Company Residential Directory
	TAHLER JACK	Manhattan and Bronx Directory Publishing Company Residential Directory
	TAHLER DAVID	Manhattan and Bronx Directory Publishing Company Residential Directory
	SEIGEL SIMON	Manhattan and Bronx Directory Publishing Company Residential Directory
	LOFITZKY JOE	Manhattan and Bronx Directory Publishing Company Residential Directory
	LEVINE HARRIS	Manhattan and Bronx Directory Publishing Company Residential Directory
	GOLDFARB MAX	Manhattan and Bronx Directory Publishing Company Residential Directory
	DROZIN HARRY	Manhattan and Bronx Directory Publishing Company Residential Directory
	CHEVIN RAPHAEL	Manhattan and Bronx Directory Publishing Company Residential Directory
1927	ZINBARG I HEBREW BOOKS	New York Telephone
	WOLKOWICH M REV	New York Telephone
1923	Zinberg Ichiel books	R. L. Polk & Co.

FINDINGS

Year	Uses	Source
1923	Zinberg Louis acct	R. L. Polk & Co.
1920	Barranik Jos lab	R. L. Polk & Co.
	Davis Bernard	R. L. Polk & Co.
	Dotkowitz Kalman	R. L. Polk & Co.
	Jarnewsky Saml bkpr	R. L. Polk & Co.
	Mazol Louis confr	R. L. Polk & Co.
	Miller Louis Kalish & Miller	R. L. Polk & Co.
	Paretz Louis clk	R. L. Polk & Co.
	Paretz Ralph P & S Leather Goods Co h Bkn	R. L. Polk & Co.
	Rosenthal Morris barber	R. L. Polk & Co.
	Siegel Benj	R. L. Polk & Co.
	Sorkowitz Max presser	R. L. Polk & Co.
	Wartarz Oser vp Nat Oil Cloth Bag Mfg Co	R. L. Polk & Co.

61 NORFOLK

Year	Uses	Source
1950	MORRIS ELEC SHOP	New York Telephone
1931	LEWIS MAX	Manhattan and Bronx Directory Publishing Company Residential Directory
	LEWIS FRANCES	Manhattan and Bronx Directory Publishing Company Residential Directory
	FINKELSTEIN ISADORE	Manhattan and Bronx Directory Publishing Company Residential Directory
	FARSHLEY S	Manhattan and Bronx Directory Publishing Company Residential Directory
	AARONOWITZ LEON	Manhattan and Bronx Directory Publishing Company Residential Directory
1927	ZUCKERMAN M EMBROIDERY	New York Telephone
	LERMAN M MONUMENTS	New York Telephone
1923	Lerman Max	R. L. Polk & Co.
1920	Zuckerman & Bleecker Max Zuckerman Max Bleecker embdrs	R. L. Polk & Co.
	Zaslawsky Louis	R. L. Polk & Co.
	Frankowitz Aaton tailor	R. L. Polk & Co.
	Keystone Mohumental Workcs Inc NY Chas Secemutz pres Morris Kaizer sec Jos Serlen treas	R. L. Polk & Co.
	Schulman Max shoemker	R. L. Polk & Co.

63 NORFOLK

Year	Uses	Source
1958	GOLDMAN MELVIN E DDS	New York Telephone

FINDINGS

Year	Uses	Source
1956	GOLDMAN MELVIN E DDS	New York Telephone
1950	GOLDMAN MELVIN E DDS	New York Telephone
1947	GOLDMAN MELVIN E DDS	New York Telephone
1927	SHAPIRO ESTHER MRS R	New York Telephone
1923	Cohen B drsmkr	R. L. Polk & Co.
1920	Meyerson Harry M Meyerson Levine & Co h Newark NJ	R. L. Polk & Co.
	Meyerson Harry prod	R. L. Polk & Co.
	Cohen Benj drsmkr	R. L. Polk & Co.

65 NORFOLK

Year	Uses	Source
1978	N Y CITY OF	New York Telephone
1920	Kookael Isidar	R. L. Polk & Co.
	Kookogey Saml M pres treas Kookoger & Hook Inc h Westfield NJ	R. L. Polk & Co.
	Baris Max confr	R. L. Polk & Co.

66 NORFOLK

Year	Uses	Source
1934	Glemborzky Abr Mary meats	R. L. Polk & Co.
1931	GILWORK MORRIS	Manhattan and Bronx Directory Publishing Company Residential Directory
	GILWORK SARAH	Manhattan and Bronx Directory Publishing Company Residential Directory
	GOLDSTEIN ABE	Manhattan and Bronx Directory Publishing Company Residential Directory
	GOLDSTEIN CHAS	Manhattan and Bronx Directory Publishing Company Residential Directory
	GOLDSTEIN JOS	Manhattan and Bronx Directory Publishing Company Residential Directory
	GOLDSTEIN M	Manhattan and Bronx Directory Publishing Company Residential Directory
	GOLDSTEIN SAM	Manhattan and Bronx Directory Publishing Company Residential Directory
	HANDELMAN HYMAN	Manhattan and Bronx Directory Publishing Company Residential Directory
	KARDONSKY JACOB	Manhattan and Bronx Directory Publishing Company Residential Directory
1920	Cohen Saml fruit	R. L. Polk & Co.
	Glambotzky Abr meats	R. L. Polk & Co.
	Goldstein Morris Presser	R. L. Polk & Co.
	Goldstein Nathan ctr	R. L. Polk & Co.

FINDINGS

Year	Uses	Source
1920	Michalewitz Hyman shoemkr	R. L. Polk & Co.
	Rubinstein Arth Imperial Mdse Co	R. L. Polk & Co.
	Segal Isaac tailor	R. L. Polk & Co.
	Wanger Morris variety	R. L. Polk & Co.
	Yelnick Ray	R. L. Polk & Co.
	Yelnick Simon	R. L. Polk & Co.

68 NORFOLK

Year	Uses	Source
1938	MIRSKY M & SON BOOKS	New York Telephone
1931	TEREA JOS	Manhattan and Bronx Directory Publishing Company Residential Directory
	VOGELFANGER SOLOMON	Manhattan and Bronx Directory Publishing Company Residential Directory
	LEINSAT RUBIN	Manhattan and Bronx Directory Publishing Company Residential Directory
1927	BECKERMAN MAX MURDEN	New York Telephone
	SIEGELMAN D DR DNTST	New York Telephone
	SIEGEL JACK R	New York Telephone
	FRIEDMAN JACOB R	New York Telephone
	BRENNER CAROLINE R	New York Telephone
	BERNSTEIN ANNA MRS R	New York Telephone
1923	Goran Chandelier Co RTN Philip Goran	R. L. Polk & Co.
1920	Bernstein Max tailor	R. L. Polk & Co.
	Goldenberg Morris	R. L. Polk & Co.
	Goldenberg Morris barber	R. L. Polk & Co.
	Grossman Herman mens furngs	R. L. Polk & Co.
	Isard S I huchster	R. L. Polk & Co.
	Janoff Nathan confr	R. L. Polk & Co.
	Nadler Isidor slsmn	R. L. Polk & Co.
	Press Isidor	R. L. Polk & Co.
	Richards Harry	R. L. Polk & Co.
	Rubenstein Benj dentist	R. L. Polk & Co.
	S & S Embroidery Works RTN Harry Siskind Louis Silverstein	R. L. Polk & Co.

69 NORFOLK

Year	Uses	Source
1934	Shavitz Saml pharma J Leon Lascoff & Son r Edge water NJ	R. L. Polk & Co.
	Shavitz Isadore barber	R. L. Polk & Co.

FINDINGS

Year	Uses	Source
1934	Hup Sing	R. L. Polk & Co.
1931	ROSENBERG MOE	Manhattan and Bronx Directory Publishing Company Residential Directory
	SHAVITZ ISIDORE	Manhattan and Bronx Directory Publishing Company Residential Directory
	SWEET SAMMY	Manhattan and Bronx Directory Publishing Company Residential Directory
	WEINSTEIN S	Manhattan and Bronx Directory Publishing Company Residential Directory
	WERDENBAUM T	Manhattan and Bronx Directory Publishing Company Residential Directory
	WIEDLENBAUM ABE	Manhattan and Bronx Directory Publishing Company Residential Directory
	LEVINE SAM	Manhattan and Bronx Directory Publishing Company Residential Directory
	HARRIS JACOB	Manhattan and Bronx Directory Publishing Company Residential Directory
	HARRIS FREDA	Manhattan and Bronx Directory Publishing Company Residential Directory
	DIAMOND LOUIS	Manhattan and Bronx Directory Publishing Company Residential Directory
	DIAMOND ANNIE	Manhattan and Bronx Directory Publishing Company Residential Directory
	BAUM LOUIS	Manhattan and Bronx Directory Publishing Company Residential Directory
	ATKINS HARRY	Manhattan and Bronx Directory Publishing Company Residential Directory
	ALLEN SAL F	Manhattan and Bronx Directory Publishing Company Residential Directory
	ALLEN ESTHER	Manhattan and Bronx Directory Publishing Company Residential Directory
1927	UNITED FOOD WORKERS UNION INC	New York Telephone
1923	Katlowicz Abr barber	R. L. Polk & Co.
1920	Weinstein Sol	R. L. Polk & Co.
	Diamond Louis presser	R. L. Polk & Co.
	Allen Sol F slsmn	R. L. Polk & Co.
	Cohen Fanie wid Saml fruit	R. L. Polk & Co.

70 NORFOLK

Year	Uses	Source
1934	Ordower Morris auctionerr	R. L. Polk & Co.
1931	ROSENBERG ABE	Manhattan and Bronx Directory Publishing Company Residential Directory
1920	Goran Chandeher Co RTN Philip Goran	R. L. Polk & Co.

71 NORFOLK

Year	Uses	Source
1934	Lock Jacob tailor	R. L. Polk & Co.
1927	MASSIN ABRAHAM R	New York Telephone
1920	Mallinson Jos books	R. L. Polk & Co.
	Goldstein Harry carp	R. L. Polk & Co.
	Weidenbaum Abr tailor	R. L. Polk & Co.

50 1/2 NORFOLK

Year	Uses	Source
1927	BUCHTER P FEATHERS	New York Telephone

NORFOLK ST

38 NORFOLK ST

Year	Uses	Source
1931	Widelock Barnett	Manhattan and Bronx Directory Publishing Company Residential Directory
	Barnett Saml	Manhattan and Bronx Directory Publishing Company Residential Directory
	Edelman Rose	Manhattan and Bronx Directory Publishing Company Residential Directory
	Goldstein Harry	Manhattan and Bronx Directory Publishing Company Residential Directory
	Heller Iris	Manhattan and Bronx Directory Publishing Company Residential Directory
	Altman Frank	Manhattan and Bronx Directory Publishing Company Residential Directory
	Ward Mary	Manhattan and Bronx Directory Publishing Company Residential Directory
	Singer Saml	Manhattan and Bronx Directory Publishing Company Residential Directory
	Singer Annie	Manhattan and Bronx Directory Publishing Company Residential Directory
	Silverstein Wolf	Manhattan and Bronx Directory Publishing Company Residential Directory
	Silverstein Sidney	Manhattan and Bronx Directory Publishing Company Residential Directory
1927	Slate Morris r	New York Telephone
	Slonkawitz Isidor pntr	New York Telephone
	Ward Abraham hardwre	New York Telephone

FINDINGS

39 NORFOLK ST

Year	Uses	Source
1931	Schachten Hyman	Manhattan and Bronx Directory Publishing Company Residential Directory
1927	Booksin Labell statnry	New York Telephone

40 NORFOLK ST

Year	Uses	Source
1927	Kaplan Jos bloomers	New York Telephone

42 NORFOLK ST

Year	Uses	Source
1927	Hyman S T human hair	New York Telephone
	Garlick J undertaker	New York Telephone
	Kanner Kate Mrs hair treatment	New York Telephone

47 NORFOLK ST

Year	Uses	Source
1931	Goldstein Abr	Manhattan and Bronx Directory Publishing Company Residential Directory
	Charap R I	Manhattan and Bronx Directory Publishing Company Residential Directory
	Charak Hyman	Manhattan and Bronx Directory Publishing Company Residential Directory
	Levine Morris	Manhattan and Bronx Directory Publishing Company Residential Directory
	Liebowitz Ernestine	Manhattan and Bronx Directory Publishing Company Residential Directory
	Gutterman Abr	Manhattan and Bronx Directory Publishing Company Residential Directory
	Liebowitz Isidor	Manhattan and Bronx Directory Publishing Company Residential Directory
	Lifschi Benj	Manhattan and Bronx Directory Publishing Company Residential Directory
	Lifschner H	Manhattan and Bronx Directory Publishing Company Residential Directory
	Maas Ea clk city L D	Manhattan and Bronx Directory Publishing Company Residential Directory
	Moss Edw	Manhattan and Bronx Directory Publishing Company Residential Directory
	Pearl Isaac	Manhattan and Bronx Directory Publishing Company Residential Directory
	Peshkovsky Hyman	Manhattan and Bronx Directory Publishing Company Residential Directory
	Rock David M	Manhattan and Bronx Directory Publishing Company Residential Directory

FINDINGS

Year	Uses	Source
1931	Rock Nat	Manhattan and Bronx Directory Publishing Company Residential Directory
	Rock Ruben	Manhattan and Bronx Directory Publishing Company Residential Directory
	Segal David	Manhattan and Bronx Directory Publishing Company Residential Directory
	Segal Saml	Manhattan and Bronx Directory Publishing Company Residential Directory
	Segal Sarah	Manhattan and Bronx Directory Publishing Company Residential Directory
	Silverman Eva	Manhattan and Bronx Directory Publishing Company Residential Directory
	Siskind Dave	Manhattan and Bronx Directory Publishing Company Residential Directory
	Siskind Sylvia	Manhattan and Bronx Directory Publishing Company Residential Directory
	Slominsky Sarah	Manhattan and Bronx Directory Publishing Company Residential Directory
	Stadler Joe	Manhattan and Bronx Directory Publishing Company Residential Directory
1927	Blumstein P r	New York Telephone
	Buchter Paul r	New York Telephone
	Carpelow Julius r	New York Telephone
	Duchan Wolf r	New York Telephone
	Gutterman A	New York Telephone
	Lifschin Hyman r	New York Telephone
	Meyerson S Rev r	New York Telephone
	Morrison D r	New York Telephone
	Reisner Abr L r	New York Telephone
	Segal Sam lwyr	New York Telephone
	Residence	New York Telephone
	Silverman Eva Mrs r	New York Telephone
	Silverman Ida r	New York Telephone
	Slonimsky Lean Rabbi r	New York Telephone
	Weinberg Isaac r	New York Telephone

49 NORFOLK ST

Year	Uses	Source
1927	Feldman A L dentist	New York Telephone

50 NORFOLK ST

Year	Uses	Source
2013	CHINATOWN PLANNING COUNCIL	Cole Information Services

FINDINGS

Year	Uses	Source
2008	PHOENIX CATERING	Cole Information Services
	CHINATOWN PLANNING COUNCIL	Cole Information Services
2006	Multi Unit Address	Hill-Donnelly Information Services
	Number 123 Bao Yung Fun	Hill-Donnelly Information Services
	Number 2 K Chan Kaun Kan Av	Hill-Donnelly Information Services
	Chan Kwai Tai v	Hill-Donnelly Information Services
	Chan Kwai Ying v	Hill-Donnelly Information Services
	Number 2 G Chan Lam Mon os	Hill-Donnelly Information Services
	Chan Yuk Ping	Hill-Donnelly Information Services
	Number 7 A h Chang Lee Yih o	Hill-Donnelly Information Services
	Number 5 C h Chau Chun Dor A	Hill-Donnelly Information Services
	Number 5 K Chau Kai Ming v	Hill-Donnelly Information Services
	Number 13 M h Chen Bing Yao A	Hill-Donnelly Information Services
	Number 9D h Chen Lee	Hill-Donnelly Information Services
	Chen NG Yan E os	Hill-Donnelly Information Services
	Number 6 L Chen Zhi Xiang AX	Hill-Donnelly Information Services
	Number 6 H Cheng Gustavo Aben A	Hill-Donnelly Information Services
	Number 8 M Cheung Kit	Hill-Donnelly Information Services
	Number 88 Chew Suey Kim Moy A	Hill-Donnelly Information Services
	Chiang Choi A	Hill-Donnelly Information Services
	Number 73 Chim Ping A	Hill-Donnelly Information Services
	Chin Cheefong	Hill-Donnelly Information Services
	Chin David	Hill-Donnelly Information Services
	Chin K King oi	Hill-Donnelly Information Services
	Number 148 Chin Wai Y	Hill-Donnelly Information Services
	Chinatown Planning Council	Hill-Donnelly Information Services
	Chiu Kan Tal	Hill-Donnelly Information Services
	Number 30 h Chiu Slu Wah A	Hill-Donnelly Information Services
	Number 11 H Chiu Wa i Ying	Hill-Donnelly Information Services
	h Choon NG A 0 oi	Hill-Donnelly Information Services
	Number 10 C Chu Ching OI	Hill-Donnelly Information Services
	Number 8 M h Chu Shek Fan o	Hill-Donnelly Information Services
	Number 100 F Chu Si Chong AV	Hill-Donnelly Information Services
	Number 5 F h Chung Fai A	Hill-Donnelly Information Services
	Number 5 E h Chung King Chlu	Hill-Donnelly Information Services
	Number 14 H Dao Ching Sum	Hill-Donnelly Information Services
	Number 7 E Dong Bik Har A	Hill-Donnelly Information Services
	Number 143 Eng Fung Kwan	Hill-Donnelly Information Services

FINDINGS

Year	Uses	Source
2006	Eng Kok Gee va	Hill-Donnelly Information Services
	h Eng See Ko	Hill-Donnelly Information Services
	Number 11 E Fook Tom	Hill-Donnelly Information Services
	Number 6 E h Gan AI Zhen A	Hill-Donnelly Information Services
	Number 14 E Gee B D	Hill-Donnelly Information Services
	Number 7 L Gonzalez C	Hill-Donnelly Information Services
	Number 5 H Guo Cai v	Hill-Donnelly Information Services
	Number 6 F h Ho Tsang Lai	Hill-Donnelly Information Services
	Number 4 M Hul Pak Yuk A	Hill-Donnelly Information Services
	Number 4 A h Kong Mul Kam A	Hill-Donnelly Information Services
	Number 4 F Kuang Rui Xin	Hill-Donnelly Information Services
	Kwan Sau Ying as	Hill-Donnelly Information Services
	Number 13 C Kwong Koon Kun	Hill-Donnelly Information Services
	Number 11 C Lai Che Dak	Hill-Donnelly Information Services
	Number 3 F h Lai Yoke Jan	Hill-Donnelly Information Services
	Lau Fat	Hill-Donnelly Information Services
	Lau James v	Hill-Donnelly Information Services
	Number 6D h Lau Mei Foon	Hill-Donnelly Information Services
	Number 6 L Lau Sang	Hill-Donnelly Information Services
	Number 48 h Lee Choo Sin A	Hill-Donnelly Information Services
	Lee Chun Choi	Hill-Donnelly Information Services
	Lee Heng Mew	Hill-Donnelly Information Services
	Number 98 Lee Kam Ting Chan 7 os	Hill-Donnelly Information Services
	Number 13 K Lee Kang Wan	Hill-Donnelly Information Services
	Lee S	Hill-Donnelly Information Services
	Lee Shing Yu	Hill-Donnelly Information Services
	Number 10 M h Lee Shu Ching	Hill-Donnelly Information Services
	Lee Yeung	Hill-Donnelly Information Services
	Number 12 F Leung Ngan Oy	Hill-Donnelly Information Services
	Number 9 L Li Wing Lim	Hill-Donnelly Information Services
	Number 4 E Liang Jian You	Hill-Donnelly Information Services
	Number 5 A h Liang Kuo Fong	Hill-Donnelly Information Services
	Liao Zhurui	Hill-Donnelly Information Services
	h Lin Hai Pao AT	Hill-Donnelly Information Services
	Number 48 Lin Rui Quong a	Hill-Donnelly Information Services
	Number 6 C h Ling Joe Doo	Hill-Donnelly Information Services
	Number 63 Ling Yu Qing	Hill-Donnelly Information Services
	Number 148 Lo Tim A	Hill-Donnelly Information Services

FINDINGS

Year	Uses	Source
2006	Number 33 Louie Kam En A	Hill-Donnelly Information Services
	h Loytsen Lysoung A	Hill-Donnelly Information Services
	Number 3 K Lul Kim Hong	Hill-Donnelly Information Services
	Number 6 B h Lui Pooe King	Hill-Donnelly Information Services
	Number 4 G Luong Sin Gi A	Hill-Donnelly Information Services
	Number 8 G h Mak T C	Hill-Donnelly Information Services
	Number 5 L Mei Bi Han A	Hill-Donnelly Information Services
	Mok Big Ching A	Hill-Donnelly Information Services
	Mok TTak A	Hill-Donnelly Information Services
	Number 13 A Moran 03j A	Hill-Donnelly Information Services
	Number 9 A h Moy Fung Ping	Hill-Donnelly Information Services
	Number 83 Mui Ka Kui AV	Hill-Donnelly Information Services
	h Mui Shutong	Hill-Donnelly Information Services
	Number 13 L Mui Sing Chung	Hill-Donnelly Information Services
	NG Cheuk King	Hill-Donnelly Information Services
	Number 11 Mh NG Hup AV	Hill-Donnelly Information Services
	Number 12 K NG Yuet Chun Lee	Hill-Donnelly Information Services
	Number 118 Pan Min Chih 4v	Hill-Donnelly Information Services
	Number 3 A h Pang Pak Ling	Hill-Donnelly Information Services
	Number 4 H Pei Wen Juan	Hill-Donnelly Information Services
	Phoenix Catering 2 R	Hill-Donnelly Information Services
	Number 38 h Quintana M	Hill-Donnelly Information Services
	Seid Ngan 4 os	Hill-Donnelly Information Services
	h So Sheung Lam A	Hill-Donnelly Information Services
	Su Fa	Hill-Donnelly Information Services
	Su Fa	Hill-Donnelly Information Services
	Su Keung Kwan A	Hill-Donnelly Information Services
	h Sui Chung Lock a as	Hill-Donnelly Information Services
	Tarn Chung Wal	Hill-Donnelly Information Services
	Number 3 A Tam I King Saul	Hill-Donnelly Information Services
	Tam Kun Ho	Hill-Donnelly Information Services
	Tan Jing	Hill-Donnelly Information Services
	Number 5 M Tan Wolie A	Hill-Donnelly Information Services
	Number 7D Tang Jin Xiang	Hill-Donnelly Information Services
	Number 78 To David A	Hill-Donnelly Information Services
	Tong De Kwon Ying 7 os	Hill-Donnelly Information Services
	Toy Louie H	Hill-Donnelly Information Services
	Number 10D Truong Louis K N	Hill-Donnelly Information Services

FINDINGS

Year	Uses	Source
2006	Number 13 K Tse Lee Lai Kuen	Hill-Donnelly Information Services
	Tse Lee Lai Kuen	Hill-Donnelly Information Services
	Tso Chung Fat	Hill-Donnelly Information Services
	Number 10 Wong Chun Mui	Hill-Donnelly Information Services
	Wong Fong Sin & Hing	Hill-Donnelly Information Services
	Wong Fuksum A	Hill-Donnelly Information Services
	Wong Ki Kwan	Hill-Donnelly Information Services
	Wong Lee Foon Un A7	Hill-Donnelly Information Services
	Wong Muk Mui	Hill-Donnelly Information Services
	Wong Shui Ping	Hill-Donnelly Information Services
	Wong Sui Fung	Hill-Donnelly Information Services
	Wong Ying Ki	Hill-Donnelly Information Services
	Wong Ying Kit	Hill-Donnelly Information Services
	Number 8 L Wong Yuefat	Hill-Donnelly Information Services
	Wong Yuen Yee	Hill-Donnelly Information Services
	Wong Yuk Kum	Hill-Donnelly Information Services
	Wong Yuk Ying	Hill-Donnelly Information Services
	Wong Yun Ping	Hill-Donnelly Information Services
	Number 13 F Woo Liur Fung	Hill-Donnelly Information Services
	Wu Si Yuan	Hill-Donnelly Information Services
	Number 10 E Wu Siu Hing A	Hill-Donnelly Information Services
	Number 8 K Yang Kit S A	Hill-Donnelly Information Services
	Number 6 G Yau Pwe Un A	Hill-Donnelly Information Services
	Number 113 Yee Chu N	Hill-Donnelly Information Services
	Number 10 G Yee Lee Ten Shang	Hill-Donnelly Information Services
	Number 12 G Yen Yao Hua A7	Hill-Donnelly Information Services
	Number 11 L Yeung Sau	Hill-Donnelly Information Services
	Number 23 Yuen Guey Wah	Hill-Donnelly Information Services
	Zeng Mei You A	Hill-Donnelly Information Services
	Number 5 K Zhang Hong Sheng	Hill-Donnelly Information Services
	Number 9 F Zhao Song Xi	Hill-Donnelly Information Services
	Zhen Rong Chi A	Hill-Donnelly Information Services
2000	YUNG F BAO	Cole Information Services
	HUAI Y CHAN	Cole Information Services
	KWAI T CHAN	Cole Information Services
	LAM M CHAN	Cole Information Services
	LEE S CHAN	Cole Information Services
	LIN K CHAN	Cole Information Services

FINDINGS

Year	Uses	Source
2000	YUK P CHAN	Cole Information Services
	7A LEE Y CHANG	Cole Information Services
	CHUN D CHAU	Cole Information Services
	LEE CHEN	Cole Information Services
	NG Y CHEN	Cole Information Services
	ZHI X CHEN	Cole Information Services
	6H GUSTAVO A CHENG	Cole Information Services
	SHING K CHENG	Cole Information Services
	KIT CHEUNG	Cole Information Services
	SHOO M CHEUNG	Cole Information Services
	SUEY K CHEW	Cole Information Services
	7J PING CHIM	Cole Information Services
	DAVID CHIN	Cole Information Services
	JAE W CHIN	Cole Information Services
	7K JUNG F CHIN	Cole Information Services
	7K WAI Y CHIN	Cole Information Services
	7C KAN T CHIU	Cole Information Services
	SIU W CHIU	Cole Information Services
	WAI Y CHIU	Cole Information Services
	FOR T CHONG	Cole Information Services
	11K CHUN H CHOU	Cole Information Services
	10C CHING O CHU	Cole Information Services
	SHEK F CHU	Cole Information Services
	SI C CHU	Cole Information Services
	5D FAI CHUNG	Cole Information Services
	5D KING C CHUNG	Cole Information Services
	14H CHING S DAO	Cole Information Services
	NGOOK M ENG	Cole Information Services
	SEE K ENG	Cole Information Services
	7F YUEN P FUNG	Cole Information Services
	6E AI Z GAN	Cole Information Services
	B D GEE	Cole Information Services
	7L C GONZALEZ	Cole Information Services
	ENG C HAR	Cole Information Services
	11K YIN K HO	Cole Information Services
	11K YIU F HO	Cole Information Services
	MEE Y HUGH	Cole Information Services
	12L PAK Y HUI	Cole Information Services

FINDINGS

Year	Uses	Source
2000	2L HSING P JENG	Cole Information Services
	MARIA JIMENEZ	Cole Information Services
	FOR C WONG JONG	Cole Information Services
	4C SIU M KHOO	Cole Information Services
	WANG Y KING	Cole Information Services
	FUNG O KONG	Cole Information Services
	MUI K KONG	Cole Information Services
	SAU Y KWAN	Cole Information Services
	KOON K KWONG	Cole Information Services
	CAROL Y LAI	Cole Information Services
	CHE D LAI	Cole Information Services
	SIU LAI	Cole Information Services
	YOKE J LAI	Cole Information Services
	FAT LAU	Cole Information Services
	GHEE LAU	Cole Information Services
	MARY LAU	Cole Information Services
	10G MEI F LAU	Cole Information Services
	C K LEE	Cole Information Services
	CHOO S LEE	Cole Information Services
	CHUN C LEE	Cole Information Services
	FOON L WONG LEE	Cole Information Services
	GET L LEE	Cole Information Services
	HENG M LEE	Cole Information Services
	HEP N LEE	Cole Information Services
	HONG LEE	Cole Information Services
	KAM T LEE	Cole Information Services
	LAI S LEE	Cole Information Services
	S LEE	Cole Information Services
	SHING Y LEE	Cole Information Services
	YEUNG O LEE	Cole Information Services
	YOOT K LEE	Cole Information Services
	WAI LEESHOW	Cole Information Services
	NGAN O LEUNG	Cole Information Services
	YUET N LEUNG	Cole Information Services
	LAU S LI	Cole Information Services
	WING L LI	Cole Information Services
	5A KUO F LIANG	Cole Information Services
	HAI P LIN	Cole Information Services

FINDINGS

Year	Uses	Source
2000	6J JOE D LING	Cole Information Services
	SOY D LING	Cole Information Services
	YU Y LIU	Cole Information Services
	14B TIM LO	Cole Information Services
	NAI C LOOK	Cole Information Services
	VICTORIA LOPES	Cole Information Services
	14J YUK Y LOW	Cole Information Services
	LYSOUNG LOYTSEN	Cole Information Services
	KIM H LUI	Cole Information Services
	POOE K LUI	Cole Information Services
	LI K LUM	Cole Information Services
	4G SIN G LUONG	Cole Information Services
	VAN H LUONG	Cole Information Services
	TSAU C MAK	Cole Information Services
	BI H MEI	Cole Information Services
	11A F MENDEZ	Cole Information Services
	13A JOSEPH MORANO	Cole Information Services
	FUNG P MOY	Cole Information Services
	9A MAN J MUI	Cole Information Services
	NG S MUI	Cole Information Services
	SHUTONG MUI	Cole Information Services
	7G SING C MUI	Cole Information Services
	CHEUK K NG	Cole Information Services
	KWOK C NG	Cole Information Services
	MEI K NG	Cole Information Services
	SHEUNG C NG	Cole Information Services
	SIU M NG	Cole Information Services
	11B MIN C PAN	Cole Information Services
	3A PAK L PANG	Cole Information Services
	3B M QUINTANA	Cole Information Services
	CHUNG L SUI	Cole Information Services
	2D CHUNG W TAM	Cole Information Services
	3A KING S TAM	Cole Information Services
	13J KUN H TAM	Cole Information Services
	JIN X TANG	Cole Information Services
	LANG B TANG	Cole Information Services
	10K KWAN Y TONG	Cole Information Services
	LOUIE H TOY	Cole Information Services

FINDINGS

Year	Uses	Source
2000	NGHIA TRUONG	Cole Information Services
	13K HEE TSE	Cole Information Services
	7H NGAN F TUNG	Cole Information Services
	5B CHUN M WONG	Cole Information Services
	F WONG	Cole Information Services
	FONG S WONG	Cole Information Services
	FUKSUM WONG	Cole Information Services
	KI K WONG	Cole Information Services
	KUEN Y WONG	Cole Information Services
	MAN P WONG	Cole Information Services
	MUK M WONG	Cole Information Services
	PETER C WONG	Cole Information Services
	SHUI P WONG	Cole Information Services
	SUI F WONG	Cole Information Services
	YUK K WONG	Cole Information Services
	YUK Y WONG	Cole Information Services
	YUN P WONG	Cole Information Services
	LIUR F WOO	Cole Information Services
	10E SI Y WU	Cole Information Services
	SIU H WU	Cole Information Services
	KIT S YANG	Cole Information Services
	PWE L YAU	Cole Information Services
	A11J CHU N YEE	Cole Information Services
	LEE T YEE	Cole Information Services
	T G YEE	Cole Information Services
	14L SAU YEUNG	Cole Information Services
	13B TSAI Y YIEH	Cole Information Services
	14L S YUNG	Cole Information Services
	SONG X ZHAO	Cole Information Services
	CHNTWN PLAN CNCL	Cole Information Services
	PHOENIX CATERING	Cole Information Services
1927	Buchter P feathers	New York Telephone

51 NORFOLK ST

Year	Uses	Source
1931	Tannenbaum Hyman	Manhattan and Bronx Directory Publishing Company Residential Directory
	Alpern Anna	Manhattan and Bronx Directory Publishing Company Residential Directory

FINDINGS

Year	Uses	Source
1931	Alpern Jos	Manhattan and Bronx Directory Publishing Company Residential Directory
	Alpern Louis	Manhattan and Bronx Directory Publishing Company Residential Directory
	Campanelli Danl	Manhattan and Bronx Directory Publishing Company Residential Directory
	Cappel Bessie	Manhattan and Bronx Directory Publishing Company Residential Directory
	Cappel Robt	Manhattan and Bronx Directory Publishing Company Residential Directory
	Cohen Morris	Manhattan and Bronx Directory Publishing Company Residential Directory
	Cooper Louis	Manhattan and Bronx Directory Publishing Company Residential Directory
	Dunn Sam	Manhattan and Bronx Directory Publishing Company Residential Directory
	Glembotsky H	Manhattan and Bronx Directory Publishing Company Residential Directory
	Glimbotsky A	Manhattan and Bronx Directory Publishing Company Residential Directory
	Goldman Abr J	Manhattan and Bronx Directory Publishing Company Residential Directory
	Hershel W H	Manhattan and Bronx Directory Publishing Company Residential Directory
	Klimberg Yetta	Manhattan and Bronx Directory Publishing Company Residential Directory
	Marshall Herman	Manhattan and Bronx Directory Publishing Company Residential Directory
	Miller Hymie	Manhattan and Bronx Directory Publishing Company Residential Directory
	Miller Roy	Manhattan and Bronx Directory Publishing Company Residential Directory
	Rothman Eva	Manhattan and Bronx Directory Publishing Company Residential Directory
	Rothman Louis	Manhattan and Bronx Directory Publishing Company Residential Directory
	Rothman Wm	Manhattan and Bronx Directory Publishing Company Residential Directory
	Schultz Jack	Manhattan and Bronx Directory Publishing Company Residential Directory
	Schultz Max	Manhattan and Bronx Directory Publishing Company Residential Directory
	Schultz Saml	Manhattan and Bronx Directory Publishing Company Residential Directory
	Schultz Yetta	Manhattan and Bronx Directory Publishing Company Residential Directory
	Shenkler Clara	Manhattan and Bronx Directory Publishing Company Residential Directory

FINDINGS

Year	Uses	Source
1927	Litfen Nathan r	New York Telephone
	Haber Hayman grocer	New York Telephone

53 NORFOLK ST

Year	Uses	Source
1931	Rosen David	Manhattan and Bronx Directory Publishing Company Residential Directory
	Rosen Phil	Manhattan and Bronx Directory Publishing Company Residential Directory
	Schitsky Dave	Manhattan and Bronx Directory Publishing Company Residential Directory
	Beder David	Manhattan and Bronx Directory Publishing Company Residential Directory
	Brown Benj	Manhattan and Bronx Directory Publishing Company Residential Directory
	Brown Mary	Manhattan and Bronx Directory Publishing Company Residential Directory
	Katz Fannie	Manhattan and Bronx Directory Publishing Company Residential Directory
	Levine Solomon	Manhattan and Bronx Directory Publishing Company Residential Directory
	Lichtenstein Abr	Manhattan and Bronx Directory Publishing Company Residential Directory
	Lichtenstein Ida	Manhattan and Bronx Directory Publishing Company Residential Directory
	Lichtenstein Jacob	Manhattan and Bronx Directory Publishing Company Residential Directory
	Lichtenstein Max	Manhattan and Bronx Directory Publishing Company Residential Directory
	Lichtenstein Morris	Manhattan and Bronx Directory Publishing Company Residential Directory
	Markowitz Meyer	Manhattan and Bronx Directory Publishing Company Residential Directory
	Poderofsky Phil	Manhattan and Bronx Directory Publishing Company Residential Directory
	Rosen Benj	Manhattan and Bronx Directory Publishing Company Residential Directory
1927	Bunis Morris r	New York Telephone
	Cohen Harry E r	New York Telephone
	Friedman Chas	New York Telephone
	Friedman Louis r	New York Telephone
	Katz Isaac r	New York Telephone
	Lewis Meyer r	New York Telephone
	N Y Hebrew Book Co	New York Telephone
	Wagenstein S tailor	New York Telephone

FINDINGS

55 NORFOLK ST

Year	Uses	Source
1931	Kaplan Jacob	Manhattan and Bronx Directory Publishing Company Residential Directory
	Solomon Harry	Manhattan and Bronx Directory Publishing Company Residential Directory
	Miller Nathan	Manhattan and Bronx Directory Publishing Company Residential Directory
	Miller Anna	Manhattan and Bronx Directory Publishing Company Residential Directory
	Mangluk Theo	Manhattan and Bronx Directory Publishing Company Residential Directory
	Kaplan Max	Manhattan and Bronx Directory Publishing Company Residential Directory
	Weissman Saml	Manhattan and Bronx Directory Publishing Company Residential Directory
	Kaplan Chas	Manhattan and Bronx Directory Publishing Company Residential Directory
	Hirshberg Kate	Manhattan and Bronx Directory Publishing Company Residential Directory
1927	Success Press	New York Telephone
	Sloane Jos printer	New York Telephone
	Kronman Cornice Wks	New York Telephone

56 NORFOLK ST

Year	Uses	Source
1931	Rubinowitz Louis	Manhattan and Bronx Directory Publishing Company Residential Directory
	Rubinowitz Bertha	Manhattan and Bronx Directory Publishing Company Residential Directory
	Schlansky Hyman	Manhattan and Bronx Directory Publishing Company Residential Directory
	Zatuchery Jacob	Manhattan and Bronx Directory Publishing Company Residential Directory
	Zatuchery Golie	Manhattan and Bronx Directory Publishing Company Residential Directory
	Solonon Jack	Manhattan and Bronx Directory Publishing Company Residential Directory
	Sidran Isadore	Manhattan and Bronx Directory Publishing Company Residential Directory
	Zatuchney Harry	Manhattan and Bronx Directory Publishing Company Residential Directory
1927	Pent Abe S r	New York Telephone
	Fink W restrnt	New York Telephone
	Bernstein I L r	New York Telephone

57 NORFOLK ST

Year	Uses	Source
1931	Smith Phil	Manhattan and Bronx Directory Publishing Company Residential Directory
1927	Rosenblum Julius papr dlr	New York Telephone
	Pioneer Paper Co	New York Telephone
	Pioneer Paper Co	New York Telephone

58 NORFOLK ST

Year	Uses	Source
1931	Bernstein M	Manhattan and Bronx Directory Publishing Company Residential Directory
	Bernstein Sam	Manhattan and Bronx Directory Publishing Company Residential Directory
	Mudle Moe	Manhattan and Bronx Directory Publishing Company Residential Directory
	Lewes Hyman	Manhattan and Bronx Directory Publishing Company Residential Directory
	Harrison Wm	Manhattan and Bronx Directory Publishing Company Residential Directory
	Rosenthal Benj	Manhattan and Bronx Directory Publishing Company Residential Directory
1927	Needle H M r	New York Telephone
	Mirsky M & Son hebrew bks	New York Telephone
	Mirsky M Rabbi	New York Telephone

59 NORFOLK ST

Year	Uses	Source
1931	Levine Harris	Manhattan and Bronx Directory Publishing Company Residential Directory
	Tahler Jack	Manhattan and Bronx Directory Publishing Company Residential Directory
	Tahler David	Manhattan and Bronx Directory Publishing Company Residential Directory
	Seigel Simon	Manhattan and Bronx Directory Publishing Company Residential Directory
	Lofitzky Joe	Manhattan and Bronx Directory Publishing Company Residential Directory
	Goldfarb Max	Manhattan and Bronx Directory Publishing Company Residential Directory
	Drozin Harry	Manhattan and Bronx Directory Publishing Company Residential Directory
	Chevin Raphael	Manhattan and Bronx Directory Publishing Company Residential Directory
	Chernin Gershon	Manhattan and Bronx Directory Publishing Company Residential Directory

Year	Uses	Source
1927	Zinbarg I hebrew books	New York Telephone
	Wolkowich M Rev	New York Telephone

61 NORFOLK ST

Year	Uses	Source
1931	Aaronowitz Leon	Manhattan and Bronx Directory Publishing Company Residential Directory
	Farshley S	Manhattan and Bronx Directory Publishing Company Residential Directory
	Finkelstein Isadore	Manhattan and Bronx Directory Publishing Company Residential Directory
	Lewis Frances	Manhattan and Bronx Directory Publishing Company Residential Directory
	Lewis Max	Manhattan and Bronx Directory Publishing Company Residential Directory
1927	Branch	New York Telephone
	Lerman M monuments	New York Telephone
	Zuckerman M embroidery	New York Telephone

63 NORFOLK ST

Year	Uses	Source
1927	Shapiro Esther Mrs r	New York Telephone

65 NORFOLK ST

Year	Uses	Source
2013	CITY OF NEW YORK	Cole Information Services
	CITY OF NEW YORK	Cole Information Services
2008	NEW YORK CITY HOUSING AUTHORITY	Cole Information Services
	NEW YORK CITY HOUSING AUTHORITY	Cole Information Services
2006	New York City Housing	Hill-Donnelly Information Services
2000	N Y CITY HOUSING	Cole Information Services

66 NORFOLK ST

Year	Uses	Source
1931	Goldstein M	Manhattan and Bronx Directory Publishing Company Residential Directory
	Goldstein Jos	Manhattan and Bronx Directory Publishing Company Residential Directory
	Goldstein Chas	Manhattan and Bronx Directory Publishing Company Residential Directory
	Goldstein Abe	Manhattan and Bronx Directory Publishing Company Residential Directory

FINDINGS

Year	Uses	Source
1931	Kardonsky Jacob	Manhattan and Bronx Directory Publishing Company Residential Directory
	Gilwork Morris	Manhattan and Bronx Directory Publishing Company Residential Directory
	Goldstein Sam	Manhattan and Bronx Directory Publishing Company Residential Directory
	Handelman Hyman	Manhattan and Bronx Directory Publishing Company Residential Directory
	Gilwork Sarah	Manhattan and Bronx Directory Publishing Company Residential Directory

68 NORFOLK ST

Year	Uses	Source
1931	Vogelfanger Solomon	Manhattan and Bronx Directory Publishing Company Residential Directory
	Terea Jos	Manhattan and Bronx Directory Publishing Company Residential Directory
	Leinsat Rubin	Manhattan and Bronx Directory Publishing Company Residential Directory
1927	Siegelman D Dr dntst	New York Telephone
	Beckerman Max murden	New York Telephone
	Friedman Jacob r	New York Telephone
	Brenner Caroline r	New York Telephone
	Bernstein Anna Mrs r	New York Telephone
	Siegel Jack r	New York Telephone

69 NORFOLK ST

Year	Uses	Source
1931	Weinstein S	Manhattan and Bronx Directory Publishing Company Residential Directory
	Werdenbaum T	Manhattan and Bronx Directory Publishing Company Residential Directory
	Wiedlenbaum Abe	Manhattan and Bronx Directory Publishing Company Residential Directory
	Sweet Sammy	Manhattan and Bronx Directory Publishing Company Residential Directory
	Shavitz Isidore	Manhattan and Bronx Directory Publishing Company Residential Directory
	Rosenberg Moe	Manhattan and Bronx Directory Publishing Company Residential Directory
	Levine Sam	Manhattan and Bronx Directory Publishing Company Residential Directory
	Harris Jacob	Manhattan and Bronx Directory Publishing Company Residential Directory
	Harris Freda	Manhattan and Bronx Directory Publishing Company Residential Directory

Year	Uses	Source
1931	Diamond Louis	Manhattan and Bronx Directory Publishing Company Residential Directory
	Diamond Annie	Manhattan and Bronx Directory Publishing Company Residential Directory
	Baum Louis	Manhattan and Bronx Directory Publishing Company Residential Directory
	Atkins Harry	Manhattan and Bronx Directory Publishing Company Residential Directory
	Allen Sal F	Manhattan and Bronx Directory Publishing Company Residential Directory
	Allen Esther	Manhattan and Bronx Directory Publishing Company Residential Directory
1927	United Food Workers Union Inc	New York Telephone

70 NORFOLK ST

Year	Uses	Source
1931	Rosenberg Abe	Manhattan and Bronx Directory Publishing Company Residential Directory

71 NORFOLK ST

Year	Uses	Source
1927	Massin Abraham r	New York Telephone

Norfolk Street

65 Norfolk Street

Year	Uses	Source
2006	New York City Housing	Hill-Donnelly Information Services
2000	N Y CITY HOUSING	Cole Information Services
1978	N Y CITY OF	New York Telephone
1920	Kookael Isidar	R. L. Polk & Co.
	Kookogey Saml M pres treas Kookoger & Hook Inc h Westfield NJ	R. L. Polk & Co.
	Baris Max confr	R. L. Polk & Co.

FINDINGS

TARGET PROPERTY: ADDRESS NOT IDENTIFIED IN RESEARCH SOURCE

The following Target Property addresses were researched for this report, and the addresses were not identified in the research source.

Address Researched	Address Not Identified in Research Source
60 Norfolk Street	2013, 1998, 1996, 1993, 1988, 1978, 1973

ADJOINING PROPERTY: ADDRESSES NOT IDENTIFIED IN RESEARCH SOURCE

The following Adjoining Property addresses were researched for this report, and the addresses were not identified in research source.

Address Researched	Address Not Identified in Research Source
196 BROOME	2013, 2008, 2006, 2000, 1998, 1996, 1993, 1988, 1983, 1978, 1973, 1968, 1963, 1958, 1956, 1950, 1947, 1942, 1938, 1931
196 BROOME ST	2013, 2008, 2006, 2000, 1998, 1996, 1993, 1988, 1983, 1978, 1973, 1968, 1963, 1958, 1956, 1950, 1947, 1942, 1938, 1934, 1931, 1923, 1920
198 BROOME	2013, 2008, 2006, 2000, 1998, 1996, 1993, 1988, 1983, 1978, 1973, 1968, 1963, 1958, 1956, 1950, 1947, 1942, 1931
198 BROOME ST	2013, 2008, 2006, 2000, 1998, 1996, 1993, 1988, 1983, 1978, 1973, 1968, 1963, 1958, 1956, 1950, 1947, 1942, 1938, 1934, 1931, 1923, 1920
200 BROOME	2013, 2008, 2006, 2000, 1998, 1996, 1993, 1988, 1983, 1978, 1973, 1968, 1963, 1958, 1956, 1950, 1947, 1942, 1927
200 BROOME ST	2013, 2008, 2006, 2000, 1998, 1996, 1993, 1988, 1983, 1978, 1973, 1968, 1963, 1958, 1956, 1950, 1947, 1942, 1938, 1934, 1927, 1923, 1920
202 BROOME	2013, 2008, 2006, 2000, 1998, 1996, 1993, 1988, 1983, 1978, 1973, 1968, 1963, 1947, 1938
202 BROOME ST	2013, 2008, 2006, 2000, 1998, 1996, 1993, 1988, 1983, 1978, 1973, 1968, 1963, 1958, 1956, 1950, 1947, 1942, 1938, 1934, 1923, 1920
204 BROOME	2013, 2008, 2006, 2000, 1998, 1996, 1993, 1988, 1983, 1978, 1973, 1968, 1963, 1958, 1956, 1950, 1947, 1942, 1938
204 BROOME ST	2013, 2008, 2006, 2000, 1998, 1996, 1993, 1988, 1983, 1978, 1973, 1968, 1963, 1958, 1956, 1950, 1947, 1942, 1938, 1934, 1923, 1920
206 BROOME	2013, 2008, 2006, 2000, 1998, 1996, 1993, 1988, 1983, 1978, 1973, 1968, 1963, 1958, 1956, 1950, 1947, 1942
206 BROOME ST	2013, 2008, 2006, 2000, 1998, 1996, 1993, 1988, 1983, 1978, 1973, 1968, 1963, 1958, 1956, 1950, 1947, 1942, 1938, 1934, 1923, 1920
207 BROOME	2013, 2008, 2006, 2000, 1998, 1996, 1993, 1988, 1983, 1978, 1973, 1968, 1963, 1958, 1956, 1950, 1947, 1942, 1938
207 BROOME ST	2013, 2008, 2006, 2000, 1998, 1996, 1993, 1988, 1983, 1978, 1973, 1968, 1963, 1958, 1956, 1950, 1947, 1942, 1938, 1934, 1923, 1920
209 BROOME	2013, 2008, 2006, 2000, 1998, 1996, 1993, 1988, 1983, 1978, 1973, 1968, 1963, 1958, 1956, 1950, 1947, 1942, 1931, 1923, 1920
209 BROOME ST	2013, 2008, 2006, 2000, 1998, 1996, 1993, 1988, 1983, 1978, 1973, 1968, 1963, 1958, 1956, 1950, 1947, 1942, 1938, 1934, 1931, 1923, 1920
209 BROOME ST	2013, 2006, 2000, 1998, 1996, 1993, 1988, 1983, 1978, 1973, 1968, 1963, 1958, 1956, 1950, 1947, 1942, 1938, 1934, 1931, 1927, 1923, 1920

FINDINGS

Address Researched	Address Not Identified in Research Source
211 BROOME	2013, 2008, 2006, 2000, 1998, 1996, 1993, 1988, 1983, 1978, 1973, 1968, 1963, 1958, 1956, 1950, 1947, 1942, 1934, 1931, 1927
211 BROOME ST	2013, 2008, 2000, 1998, 1996, 1993, 1988, 1983, 1978, 1973, 1968, 1963, 1958, 1956, 1950, 1947, 1942, 1938, 1934, 1931, 1927, 1923, 1920
213 BROOME	2013, 2008, 2006, 2000, 1998, 1996, 1993, 1988, 1983, 1978, 1973, 1968, 1963, 1958, 1956, 1950, 1947, 1942, 1938
213 BROOME ST	2013, 2008, 2006, 2000, 1998, 1996, 1993, 1988, 1983, 1978, 1973, 1968, 1963, 1958, 1956, 1950, 1947, 1942, 1938, 1934, 1923, 1920
215 BROOME	2013, 2008, 2006, 2000, 1998, 1996, 1993, 1988, 1983, 1978, 1973, 1968, 1963, 1958, 1956, 1950, 1947, 1942, 1938
359 GRAND ST	2006, 2000, 1998, 1996, 1993, 1988, 1983, 1978, 1973, 1968, 1963, 1958, 1956, 1950, 1947, 1942, 1938, 1934, 1931, 1927, 1923, 1920
359 Grand Street	2013, 2008, 2006, 2000, 1996, 1988, 1983, 1978, 1973, 1968, 1963, 1958, 1956, 1950, 1947, 1942, 1938, 1934, 1931
371 GRAND ST	2008, 2006, 2000, 1998, 1996, 1993, 1988, 1983, 1978, 1973, 1968, 1963, 1958, 1956, 1950, 1947, 1942, 1938, 1934, 1931, 1927, 1923, 1920
371 Grand Street	2013, 2008, 1996, 1973, 1963, 1950, 1931
38 NORFOLK ST	2013, 2008, 2006, 2000, 1998, 1996, 1993, 1988, 1983, 1978, 1973, 1968, 1963, 1958, 1956, 1950, 1947, 1942, 1938, 1934, 1923, 1920
39 NORFOLK	2013, 2008, 2006, 2000, 1998, 1996, 1993, 1988, 1983, 1978, 1973, 1968, 1963, 1958, 1956, 1950, 1947, 1942, 1938, 1923
39 NORFOLK ST	2013, 2008, 2006, 2000, 1998, 1996, 1993, 1988, 1983, 1978, 1973, 1968, 1963, 1958, 1956, 1950, 1947, 1942, 1938, 1934, 1923, 1920
40 NORFOLK	2013, 2008, 2006, 2000, 1998, 1996, 1993, 1988, 1983, 1978, 1973, 1968, 1963, 1958, 1956, 1950, 1947, 1942, 1938, 1934, 1931, 1923
40 NORFOLK ST	2013, 2008, 2006, 2000, 1998, 1996, 1993, 1988, 1983, 1978, 1973, 1968, 1963, 1958, 1956, 1950, 1947, 1942, 1938, 1934, 1931, 1923, 1920
42 NORFOLK	2013, 2008, 2006, 2000, 1998, 1996, 1993, 1988, 1983, 1978, 1973, 1968, 1963, 1958, 1956, 1950, 1947, 1942, 1938, 1934, 1931
42 NORFOLK ST	2013, 2008, 2006, 2000, 1998, 1996, 1993, 1988, 1983, 1978, 1973, 1968, 1963, 1958, 1956, 1950, 1947, 1942, 1938, 1934, 1931, 1923, 1920
43 NORFOLK	2013, 2008, 2006, 2000, 1998, 1996, 1993, 1988, 1983, 1978, 1973, 1968, 1963, 1958, 1956, 1950, 1947, 1942, 1938, 1934, 1931, 1927, 1923
44 NORFOLK	2013, 2008, 2006, 2000, 1998, 1996, 1993, 1988, 1983, 1978, 1973, 1968, 1963, 1958, 1956, 1950, 1947, 1942, 1938, 1934, 1931, 1927, 1923
46 NORFOLK	2013, 2008, 2006, 2000, 1998, 1996, 1993, 1988, 1983, 1978, 1973, 1968, 1963, 1958, 1956, 1950, 1947, 1942, 1938, 1931, 1927, 1923, 1920
47 NORFOLK	2013, 2008, 2006, 2000, 1998, 1996, 1993, 1988, 1983, 1978, 1973, 1968, 1958, 1956, 1950
47 NORFOLK ST	2013, 2008, 2006, 2000, 1998, 1996, 1993, 1988, 1983, 1978, 1973, 1968, 1963, 1958, 1956, 1950, 1947, 1942, 1938, 1934, 1923, 1920
48 NORFOLK	2013, 2008, 2006, 2000, 1998, 1996, 1993, 1988, 1983, 1978, 1973, 1968, 1963, 1958, 1956, 1950, 1947, 1942, 1938, 1934, 1931, 1927, 1923
49 NORFOLK	2013, 2008, 2006, 2000, 1998, 1996, 1993, 1988, 1983, 1978, 1973, 1968, 1963, 1958, 1956, 1950, 1947, 1942, 1938, 1934, 1931
49 NORFOLK ST	2013, 2008, 2006, 2000, 1998, 1996, 1993, 1988, 1983, 1978, 1973, 1968, 1963, 1958, 1956, 1950, 1947, 1942, 1938, 1934, 1931, 1923, 1920

FINDINGS

Address Researched	Address Not Identified in Research Source
50 1/2 NORFOLK	2013, 2008, 2006, 2000, 1998, 1996, 1993, 1988, 1983, 1978, 1973, 1968, 1963, 1958, 1956, 1950, 1947, 1942, 1938, 1934, 1931, 1923, 1920
50 NORFOLK	2013, 2008, 2006, 2000, 1996, 1983, 1978, 1973, 1968, 1963, 1958, 1956, 1950, 1947, 1942, 1938, 1934, 1931, 1927
50 NORFOLK ST	2006, 2000, 1998, 1996, 1993, 1988, 1983, 1978, 1973, 1968, 1963, 1958, 1956, 1950, 1947, 1942, 1938, 1934, 1931, 1927, 1923, 1920
50 NORFOLK ST	2013, 2008, 1998, 1996, 1993, 1988, 1983, 1978, 1973, 1968, 1963, 1958, 1956, 1950, 1947, 1942, 1938, 1934, 1931, 1923, 1920
51 NORFOLK	2013, 2008, 2006, 2000, 1998, 1996, 1993, 1988, 1983, 1978, 1973, 1968, 1963, 1958, 1956, 1950, 1947, 1942, 1938
51 NORFOLK ST	2013, 2008, 2006, 2000, 1998, 1996, 1993, 1988, 1983, 1978, 1973, 1968, 1963, 1958, 1956, 1950, 1947, 1942, 1938, 1934, 1923, 1920
52 NORFOLK	2013, 2008, 2006, 2000, 1998, 1996, 1993, 1988, 1983, 1978, 1973, 1968, 1963, 1958, 1956, 1950, 1947, 1942, 1938, 1934, 1931, 1927, 1923
53 NORFOLK	2013, 2008, 2006, 2000, 1998, 1996, 1993, 1988, 1983, 1978, 1973, 1968, 1963, 1958, 1956, 1950, 1947, 1942
53 NORFOLK ST	2013, 2008, 2006, 2000, 1998, 1996, 1993, 1988, 1983, 1978, 1973, 1968, 1963, 1958, 1956, 1950, 1947, 1942, 1938, 1934, 1923, 1920
55 NORFOLK	2013, 2008, 2006, 2000, 1998, 1996, 1993, 1988, 1983, 1978, 1973, 1968, 1963, 1958, 1956, 1950, 1947, 1942, 1923
55 NORFOLK ST	2013, 2008, 2006, 2000, 1998, 1996, 1993, 1988, 1983, 1978, 1973, 1968, 1963, 1958, 1956, 1950, 1947, 1942, 1938, 1934, 1923, 1920
56 NORFOLK	2013, 2008, 2006, 2000, 1998, 1996, 1993, 1988, 1983, 1978, 1973, 1968, 1963, 1958, 1956, 1950, 1947, 1942
56 NORFOLK ST	2013, 2008, 2006, 2000, 1998, 1996, 1993, 1988, 1983, 1978, 1973, 1968, 1963, 1958, 1956, 1950, 1947, 1942, 1938, 1934, 1923, 1920
57 NORFOLK	2013, 2008, 2006, 2000, 1998, 1996, 1993, 1988, 1983, 1978, 1973, 1968, 1963, 1958, 1956, 1950, 1947, 1942, 1938
57 NORFOLK ST	2013, 2008, 2006, 2000, 1998, 1996, 1993, 1988, 1983, 1978, 1973, 1968, 1963, 1958, 1956, 1950, 1947, 1942, 1938, 1934, 1923, 1920
58 NORFOLK	2013, 2008, 2006, 2000, 1998, 1996, 1993, 1988, 1983, 1978, 1968, 1963, 1958, 1956, 1950, 1947, 1942, 1938
58 NORFOLK ST	2013, 2008, 2006, 2000, 1998, 1996, 1993, 1988, 1983, 1978, 1973, 1968, 1963, 1958, 1956, 1950, 1947, 1942, 1938, 1934, 1923, 1920
59 NORFOLK	2013, 2008, 2006, 2000, 1998, 1996, 1993, 1988, 1983, 1978, 1973, 1968, 1958, 1956, 1950, 1947, 1942, 1938
59 NORFOLK ST	2013, 2008, 2006, 2000, 1998, 1996, 1993, 1988, 1983, 1978, 1973, 1968, 1963, 1958, 1956, 1950, 1947, 1942, 1938, 1934, 1923, 1920
61 NORFOLK	2013, 2008, 2006, 2000, 1998, 1996, 1993, 1988, 1983, 1978, 1973, 1968, 1963, 1958, 1956, 1947, 1942, 1938, 1934
61 NORFOLK ST	2013, 2008, 2006, 2000, 1998, 1996, 1993, 1988, 1983, 1978, 1973, 1968, 1963, 1958, 1956, 1950, 1947, 1942, 1938, 1934, 1923, 1920
63 NORFOLK	2013, 2008, 2006, 2000, 1998, 1996, 1993, 1988, 1983, 1978, 1973, 1968, 1963, 1942, 1938, 1934, 1931
63 NORFOLK ST	2013, 2008, 2006, 2000, 1998, 1996, 1993, 1988, 1983, 1978, 1973, 1968, 1963, 1958, 1956, 1950, 1947, 1942, 1938, 1934, 1931, 1923, 1920
65 NORFOLK	2013, 2008, 2006, 2000, 1998, 1996, 1993, 1988, 1983, 1973, 1968, 1963, 1958, 1956, 1950, 1947, 1942, 1938, 1934, 1931, 1927, 1923

FINDINGS

Address Researched	Address Not Identified in Research Source
65 NORFOLK ST	2013, 2008, 1998, 1996, 1993, 1988, 1983, 1978, 1973, 1968, 1963, 1958, 1956, 1950, 1947, 1942, 1938, 1934, 1931, 1927, 1923, 1920
65 NORFOLK ST	2006, 2000, 1998, 1996, 1993, 1988, 1983, 1978, 1973, 1968, 1963, 1958, 1956, 1950, 1947, 1942, 1938, 1934, 1931, 1927, 1923, 1920
65 NORFOLK ST	2006, 2000, 1998, 1996, 1993, 1988, 1983, 1978, 1973, 1968, 1963, 1958, 1956, 1950, 1947, 1942, 1938, 1934, 1931, 1927, 1923, 1920
65 Norfolk Street	2013, 2008, 1998, 1996, 1993, 1988, 1983, 1973, 1968, 1963, 1958, 1956, 1950, 1947, 1942, 1938, 1934, 1931, 1927, 1923
66 NORFOLK	2013, 2008, 2006, 2000, 1998, 1996, 1993, 1988, 1983, 1978, 1973, 1968, 1963, 1958, 1956, 1950, 1947, 1942, 1938, 1927, 1923
66 NORFOLK ST	2013, 2008, 2006, 2000, 1998, 1996, 1993, 1988, 1983, 1978, 1973, 1968, 1963, 1958, 1956, 1950, 1947, 1942, 1938, 1934, 1927, 1923, 1920
68 NORFOLK	2013, 2008, 2006, 2000, 1998, 1996, 1993, 1988, 1983, 1978, 1973, 1968, 1963, 1958, 1956, 1950, 1947, 1942, 1934
68 NORFOLK ST	2013, 2008, 2006, 2000, 1998, 1996, 1993, 1988, 1983, 1978, 1973, 1968, 1963, 1958, 1956, 1950, 1947, 1942, 1938, 1934, 1923, 1920
69 NORFOLK	2013, 2008, 2006, 2000, 1998, 1996, 1993, 1988, 1983, 1978, 1973, 1968, 1963, 1958, 1956, 1950, 1947, 1942, 1938
69 NORFOLK ST	2013, 2008, 2006, 2000, 1998, 1996, 1993, 1988, 1983, 1978, 1973, 1968, 1963, 1958, 1956, 1950, 1947, 1942, 1938, 1934, 1923, 1920
70 NORFOLK	2013, 2008, 2006, 2000, 1998, 1996, 1993, 1988, 1983, 1978, 1973, 1968, 1963, 1958, 1956, 1950, 1947, 1942, 1938, 1927, 1923
70 NORFOLK ST	2013, 2008, 2006, 2000, 1998, 1996, 1993, 1988, 1983, 1978, 1973, 1968, 1963, 1958, 1956, 1950, 1947, 1942, 1938, 1934, 1927, 1923, 1920
71 NORFOLK	2013, 2008, 2006, 2000, 1998, 1996, 1993, 1988, 1983, 1978, 1973, 1968, 1963, 1958, 1956, 1950, 1947, 1942, 1938, 1931, 1923
71 NORFOLK ST	2013, 2008, 2006, 2000, 1998, 1996, 1993, 1988, 1983, 1978, 1973, 1968, 1963, 1958, 1956, 1950, 1947, 1942, 1938, 1934, 1931, 1923, 1920

APPENDIX E

ENVIRONMENTAL DATABASE RADIUS REPORT

Norfolk Street
60 Norfolk Street
New York, NY 10002

Inquiry Number: 4864722.2s
February 28, 2017

The EDR Radius Map™ Report with GeoCheck®

6 Armstrong Road, 4th floor
Shelton, CT 06484
Toll Free: 800.352.0050
www.edrnet.com

TABLE OF CONTENTS

SECTION	PAGE
Executive Summary	ES1
Overview Map	2
Detail Map	3
Map Findings Summary	4
Map Findings	8
Orphan Summary	1469
Government Records Searched/Data Currency Tracking	GR-1

GEOCHECK ADDENDUM

Physical Setting Source Addendum	A-1
Physical Setting Source Summary	A-2
Physical Setting Source Map	A-9
Physical Setting Source Map Findings	A-10
Physical Setting Source Records Searched	PSGR-1

Thank you for your business.
Please contact EDR at 1-800-352-0050
with any questions or comments.

Disclaimer - Copyright and Trademark Notice

This Report contains certain information obtained from a variety of public and other sources reasonably available to Environmental Data Resources, Inc. It cannot be concluded from this Report that coverage information for the target and surrounding properties does not exist from other sources. **NO WARRANTY EXPRESSED OR IMPLIED, IS MADE WHATSOEVER IN CONNECTION WITH THIS REPORT. ENVIRONMENTAL DATA RESOURCES, INC. SPECIFICALLY DISCLAIMS THE MAKING OF ANY SUCH WARRANTIES, INCLUDING WITHOUT LIMITATION, MERCHANTABILITY OR FITNESS FOR A PARTICULAR USE OR PURPOSE. ALL RISK IS ASSUMED BY THE USER. IN NO EVENT SHALL ENVIRONMENTAL DATA RESOURCES, INC. BE LIABLE TO ANYONE, WHETHER ARISING OUT OF ERRORS OR OMISSIONS, NEGLIGENCE, ACCIDENT OR ANY OTHER CAUSE, FOR ANY LOSS OF DAMAGE, INCLUDING, WITHOUT LIMITATION, SPECIAL, INCIDENTAL, CONSEQUENTIAL, OR EXEMPLARY DAMAGES. ANY LIABILITY ON THE PART OF ENVIRONMENTAL DATA RESOURCES, INC. IS STRICTLY LIMITED TO A REFUND OF THE AMOUNT PAID FOR THIS REPORT.** Purchaser accepts this Report "AS IS". Any analyses, estimates, ratings, environmental risk levels or risk codes provided in this Report are provided for illustrative purposes only, and are not intended to provide, nor should they be interpreted as providing any facts regarding, or prediction or forecast of, any environmental risk for any property. Only a Phase I Environmental Site Assessment performed by an environmental professional can provide information regarding the environmental risk for any property. Additionally, the information provided in this Report is not to be construed as legal advice.

Copyright 2017 by Environmental Data Resources, Inc. All rights reserved. Reproduction in any media or format, in whole or in part, of any report or map of Environmental Data Resources, Inc., or its affiliates, is prohibited without prior written permission.

EDR and its logos (including Sanborn and Sanborn Map) are trademarks of Environmental Data Resources, Inc. or its affiliates. All other trademarks used herein are the property of their respective owners.

EXECUTIVE SUMMARY

A search of available environmental records was conducted by Environmental Data Resources, Inc (EDR). The report was designed to assist parties seeking to meet the search requirements of EPA's Standards and Practices for All Appropriate Inquiries (40 CFR Part 312), the ASTM Standard Practice for Environmental Site Assessments (E 1527-13) or custom requirements developed for the evaluation of environmental risk associated with a parcel of real estate.

TARGET PROPERTY INFORMATION

ADDRESS

60 NORFOLK STREET
NEW YORK, NY 10002

COORDINATES

Latitude (North):	40.7169990 - 40˚ 43' 1.19''
Longitude (West):	73.9875080 - 73˚ 59' 15.02''
Universal Tranverse Mercator:	Zone 18
UTM X (Meters):	585518.2
UTM Y (Meters):	4507623.5
Elevation:	33 ft. above sea level

USGS TOPOGRAPHIC MAP ASSOCIATED WITH TARGET PROPERTY

Target Property Map:	5940597 BROOKLYN, NY
Version Date:	2013
Southwest Map:	6048959 JERSEY CITY, NJ
Version Date:	2014

AERIAL PHOTOGRAPHY IN THIS REPORT

Portions of Photo from:	20150729, 20150522
Source:	USDA

MAPPED SITES SUMMARY

Target Property Address:
60 NORFOLK STREET
NEW YORK, NY 10002

Click on Map ID to see full detail.

MAP ID	SITE NAME	ADDRESS	DATABASE ACRONYMS	RELATIVE ELEVATION	DIST (ft. & mi.) DIRECTION
A1	CON EDISON SERVICE B	45 SUFFOLK ST	RCRA NonGen / NLR, NY MANIFEST	Lower	3, 0.001,
A2	50 NORFOLK ST	50 NORFOLK ST	NY Spills	Higher	13, 0.002, SW
A3	HONG NING HOUSING FO	50 NORFOLK STREET	NY LTANKS, NY UST, NY AST	Higher	13, 0.002, SW
A4	122-124 LUDLOW LLC	122-124 LUDLOW STREE	NY AST	Higher	19, 0.004, WNW
A5	CON ED	44 SUFFOLK ST & GRAN	NY MANIFEST	Lower	42, 0.008, East
A6	NYCHA SEWARD PARK EX	65 NORFOLK ST	RCRA NonGen / NLR, FINDS, NY MANIFEST, ECHO	Higher	47, 0.009, NW
B7		15 NORFOLK ST	EDR Hist Auto	Higher	136, 0.026, WSW
A8	EMPTY LOT	135 DELANCEY ST	NY Spills	Lower	149, 0.028, SE
A9	VS #6110	GRAND STREET & CLINT	NY Spills	Lower	166, 0.031, SE
C10		359 GRAND ST	EDR Hist Cleaner	Higher	183, 0.035, South
D11	PARKING LOT	85 NORFOLK ST	NY Spills	Higher	203, 0.038, NNW
C12		371 GRAND ST	EDR Hist Cleaner	Higher	213, 0.040, South
A13	NYC HOUSING - PRESER	185 BROOME ST	RCRA NonGen / NLR, FINDS, NY MANIFEST, ECHO	Lower	231, 0.044, East
E14	SEWARD PARK - SITE 5	145 CLINTON ST	NY Spills, NY MANIFEST	Lower	257, 0.049, ESE
E15	SEWARD PARK - SITE 5	145 CLINTON ST	RCRA-LQG	Lower	257, 0.049, ESE
E16	SITE 5 DSA OWNER LLC	145 CLINTON ST	NY UST	Lower	257, 0.049, ESE
D17	CON EDISON	ESSEX ST & BROOME ST	RCRA NonGen / NLR, ECHO	Higher	263, 0.050, NW
D18	LOT 47,TAXBLOCK 353	100 NORFOLK STREET	NY E DESIGNATION	Higher	266, 0.050, North
D19	CON EDISON SERVICE B	100 NORFOLK ST	RCRA NonGen / NLR, NY MANIFEST, NJ MANIFEST	Higher	266, 0.050, North
E20	213959; CLINTON ST A	CLINTON ST AND BROOM	NY Spills	Lower	273, 0.052, East
E21	SPILL NUMBER 9600388	CLINTON & BROOME STR	NY Spills	Lower	273, 0.052, East
D22	80 ESSEX STREET	80 ESSEX STREET	NY Spills	Higher	276, 0.052, NNW
D23	SITE 2 DSA OWNER LLC	80 ESSEX ST / 85 NOR	NY UST	Higher	276, 0.052, NNW
C24	CON EDISON SERVICE B	393-395 GRAND ST E S	NJ MANIFEST	Lower	289, 0.055, SSE
C25	CON EDISON SERVICE B	393-395 GRAND ST E S	RCRA-CESQG, NY MANIFEST	Lower	289, 0.055, SSE
C26	CON EDISON - GRAND S	400 GRAND STREET	PA MANIFEST	Lower	295, 0.056, SE
C27	400 GRAND STREET	400 GRAND STREET	NY AST	Lower	295, 0.056, SE
C28	CON EDISON	400 GRAND ST	NY MANIFEST	Lower	295, 0.056, SE
C29	HPD BUILDING TTF	400 GRAND ST	NY LTANKS	Lower	295, 0.056, SE
F30	NORTH AMERICAN ENVIR	DELANCEY & SUFFOLK S	RCRA NonGen / NLR	Lower	295, 0.056, NE
C31	CON ED - V 4844	CLINTON & GRAND ST	RCRA NonGen / NLR, NY MANIFEST	Lower	310, 0.059, SSE
C32	CONSOLIDATED EDISON	152 CLINTON ST	NY MANIFEST	Lower	310, 0.059, SE
F33		137 DELANCEY ST	EDR Hist Auto	Lower	311, 0.059, NNE
F34	CON EDISON SERVICE B	55 SUFFOLK ST	RCRA NonGen / NLR, FINDS, NY MANIFEST, ECHO	Lower	327, 0.062, NNE
B35	MANHOLE #312M	ESSEX ST/N OF GRAND	NY Spills	Higher	334, 0.063, WSW
B36	MH 312	ESSEX ST/GRAND ST	NY Spills	Higher	334, 0.063, WSW
D37	CON EDISON	85 ESSEX ST	NY MANIFEST	Higher	334, 0.063, NW
B38	CONSOLIDATED EDISON	GRAND ST & ESSEX ST	NY MANIFEST	Higher	335, 0.063, WSW
B39	CONSOLIDATED EDISON	GRAND ST & ESSEX ST	NY MANIFEST	Higher	335, 0.063, WSW

MAPPED SITES SUMMARY

Target Property Address:
60 NORFOLK STREET
NEW YORK, NY 10002

Click on Map ID to see full detail.

MAP ID	SITE NAME	ADDRESS	DATABASE ACRONYMS	RELATIVE ELEVATION	DIST (ft. & mi.) DIRECTION
B40	MANHOLE 312	ESSEX AND GRAND ST	NY Spills	Higher	335, 0.063, WSW
B41	MANHOLE 312	ESSEX ST & GRAND ST	NY Spills	Higher	335, 0.063, WSW
B42	CONSOLIDATED EDISON	ESSEX ST & GRAND ST	NY MANIFEST	Higher	335, 0.063, WSW
B43	CON EDISON	GRAND ST & ESSEX ST	RCRA NonGen / NLR, NY MANIFEST	Higher	335, 0.063, WSW
B44	CONSOLIDATED EDISON	ESSEX & GRAND STS	NY MANIFEST	Higher	335, 0.063, WSW
B45	CONSOLIDATED EDISON	GRAND ST & ESSEX ST	NY MANIFEST	Higher	335, 0.063, WSW
B46	MANHOLE 312	GRAND ST & ESSEX ST	NY Spills	Higher	335, 0.063, WSW
D47	CONSOLIDATED EDISON	NORFOLK ST & DELANCE	NY MANIFEST	Lower	345, 0.065, North
D48	CON EDISON	125 DELANCEY ST	NY MANIFEST	Higher	348, 0.066, North
E49	CON EDISON SERVICE B	404-06 N GRAND ST E	NJ MANIFEST	Lower	351, 0.066, SE
E50	CON EDISON SERVICE B	404-06 GRAND ST E SU	RCRA-CESQG, NY MANIFEST	Lower	351, 0.066, SE
E51	CON EDISON SERVICE B	404-06 N GRAND ST E	RCRA-CESQG, NY MANIFEST	Lower	351, 0.066, SE
E52	CON EDISON SERVICE B	404 GRAND ST OPPOSIT	NJ MANIFEST	Lower	351, 0.066, SE
E53	CON EDISON SERVICE B	404-06 GRAND ST E SU	NJ MANIFEST	Lower	351, 0.066, SE
E54	CON EDISON SERVICE B	404 GRAND ST OPPOSIT	RCRA-CESQG, FINDS, NY MANIFEST, ECHO	Lower	351, 0.066, SE
F55	PARKING LOT	DELANCY & SUFFOLK ST	NY Spills	Lower	359, 0.068, NE
F56	NYCTA - DELANCY SUFF	DELANCY & SUFFOLK ST	RCRA NonGen / NLR	Lower	360, 0.068, NE
D57	LEAKED FROM VEHICLE	NORFOLK ST. AND DELA	NY Spills	Lower	373, 0.071, North
D58	CONSOLIDATED EDISON	115 DELANCEY ST	NY MANIFEST	Higher	393, 0.074, NNW
E59	RITE AID # 1711	408 GRAND STREET	RCRA-CESQG, NY MANIFEST	Lower	410, 0.078, SE
E60	RITE AID #1711	408 GRAND ST	PA MANIFEST	Lower	410, 0.078, SE
G61	NYC BD OF ED - SEWAR	350 GRAND ST	RCRA-LQG, ICIS, FINDS, NY MANIFEST, NJ MANIFEST,...	Higher	414, 0.078, West
G62	SEWARD PARK	ESSEX STREET & BROAD	NY UST, NY HIST UST	Higher	415, 0.079, WNW
D63		111 DELANCEY ST	EDR Hist Auto	Higher	416, 0.079, NNW
D64	NYCTA-ESSEX / DELANC	ESSEX STREET AND DEL	RCRA-CESQG, NJ MANIFEST	Higher	432, 0.082, NNW
D65	NYCTA - 900 CIR SUBS	ESSEX ST & DELANCEY	RCRA NonGen / NLR, NY MANIFEST	Higher	432, 0.082, NNW
G66	CON EDISION - VS9095	GRAND AVE & 57TH ST	RCRA NonGen / NLR	Higher	432, 0.082, West
F67	LOT 75,TAXBLOCK 353	140 DELANCEY STREET	NY E DESIGNATION	Lower	438, 0.083, NNE
F68	THE CHILDRENS PLACE	140 DELANCEY STREET	NY AST	Lower	438, 0.083, NNE
G69		49 ESSEX ST	EDR Hist Auto	Higher	445, 0.084, WSW
F70	LOT 33,TAXBLOCK 348	156 DELANCEY STREET	NY E DESIGNATION	Lower	446, 0.084, NE
H71	CONSTRUCTION SITE	242 BROOME ST	NY Spills	Higher	455, 0.086, NW
I72	CON EDISON	101 NORFOLK ST	RCRA NonGen / NLR, ECHO	Lower	460, 0.087, North
I73	CON EDISON	101 NORFOLK ST	RCRA NonGen / NLR	Lower	460, 0.087, North
J74	SEWARD PARK EXTENSIO	154 BROOME STREET	NY UST	Lower	462, 0.087, East
J75	SEWARD PARK	154 BROOME STREET	NY LTANKS	Lower	462, 0.087, East
D76	MANHOLE # 311	ESSEX ST N/O DELANCY	NY Spills	Higher	464, 0.088, NNW
D77	SOIL	ESSEX AND DELANCEY	NY Spills	Higher	464, 0.088, NNW
D78	NYC TRANSIT BUS	DELANCEY & ESSEX STR	NY Spills	Higher	464, 0.088, NNW

MAPPED SITES SUMMARY

Target Property Address:
60 NORFOLK STREET
NEW YORK, NY 10002

Click on Map ID to see full detail.

MAP ID	SITE NAME	ADDRESS	DATABASE ACRONYMS	RELATIVE ELEVATION	DIST (ft. & mi.) DIRECTION
D79	215347; ESSEX STREET	ESSEX STREET AND DEL	NY Spills	Higher	464, 0.088, NNW
D80	MANHOLE #311	ESSEX ST / DELANCEY	NY Spills	Higher	464, 0.088, NNW
D81	MANHOLE 331	ESSEX ST/ N DELANCY	NY Spills	Higher	464, 0.088, NNW
I82	RATNERS RESTAURANT	138 DELANCEY STREET	NY AST, NY HIST UST, NY HIST AST	Lower	466, 0.088, North
I83	EASTSIDE RESTAURANT	102 NORFOLK STREET	NY LTANKS, NY Spills	Lower	466, 0.088, North
D84	DELANCEY ST & ESSEY	DELANCEY ST / ESSEY	NY Spills	Higher	466, 0.088, North
F85	LOT 80,TAXBLOCK 353	136 DELANCEY STREET	NY E DESIGNATION	Lower	471, 0.089, NNE
F86	LOT 82,TAXBLOCK 353	132 DELANCEY STREET	NY E DESIGNATION	Lower	471, 0.089, NNE
F87	ROADWAY	158 DELANCY ST	NY Spills	Lower	476, 0.090, NE
I88	LOT 83,TAXBLOCK 353	134 DELANCEY STREET	NY E DESIGNATION	Lower	477, 0.090, North
K89	CON EDISON	416 GRAND ST	NY MANIFEST	Lower	481, 0.091, SE
K90	CON EDISON GAS MAIN:	416 GRAND ST	RCRA NonGen / NLR	Lower	481, 0.091, SE
I91	PAD MOUNT TRANSFORME	100 ESSEX DR AND WES	NY Spills	Higher	491, 0.093, NNW
F92	LOT 36,TAXBLOCK 348	150 DELANCEY STREET	NY E DESIGNATION	Lower	496, 0.094, NE
K93	SPECIAL TOUCH VALET	405 GRAND STREET	NY DRYCLEANERS	Lower	496, 0.094, SE
K94	SPECIAL TOUCH VALET	405 GRAND STREET	RCRA NonGen / NLR, ICIS, US AIRS, NY MANIFEST	Lower	496, 0.094, SE
K95	CON EDISON SERVICE B	401-403 GRAND ST E S	RCRA-CESQG, NY MANIFEST	Lower	496, 0.094, SE
K96		405 GRAND ST	EDR Hist Cleaner	Lower	496, 0.094, SE
K97	CON EDISON SERVICE B	401-403 GRAND ST E S	NJ MANIFEST	Lower	496, 0.094, SE
H98	TM2857	LUDLOW & BROOME ST	NY Spills	Higher	499, 0.095, WNW
G99	6 STORY APARTMENT BU	43 ESSEX ST	NY Spills	Higher	499, 0.095, WSW
F100	LOT 79,TAXBLOCK 353	138 DELANCEY STREET	NY E DESIGNATION	Lower	504, 0.095, NNE
F101	RATNERS RESTURANT	138 DELANCEY ST	NY LTANKS	Lower	504, 0.095, NNE
F102	CON EDISON SERVICE B	138 DELANCEY ST	RCRA NonGen / NLR, NY MANIFEST	Lower	504, 0.095, NNE
H103	CON EDISON	103 DELANCY ST	NY MANIFEST	Higher	519, 0.098, NW
H104	CON EDISON	77 LUDLOW ST SB39387	NY MANIFEST	Higher	519, 0.098, WNW
H105	CON EDISON	77 LUDLOW ST MH57226	RCRA NonGen / NLR	Higher	519, 0.098, WNW
H106	CON EDISON	77 LUDLOW ST SB39387	RCRA NonGen / NLR, ECHO	Higher	519, 0.098, WNW
I107	LOT 42,TAXBLOCK 353	124 DELANCEY STREET	NY E DESIGNATION	Higher	524, 0.099, North
H108	101 DELANCEY STREET	101 DELANCEY STREET	NY AST, NY HIST AST	Higher	524, 0.099, NW
H109	217149; 101 LUDLOW S	101 LUDLOW ST AND DE	NY Spills	Higher	524, 0.099, NW
H110	81 LUDLOW STREET	81 LUDLOW STREET	NY AST	Higher	528, 0.100, NW
L111	107 CLINTON CORPORAT	107 CLONTON STREET	NY AST, NY HIST AST	Lower	530, 0.100, NE
L112	RESIDENCE	107 CLINTON STREET	NY LTANKS	Lower	530, 0.100, NE
G113	65 LUDLOW STREET	65 LUDLOW STREET	NY AST, NY HIST AST	Higher	533, 0.101, West
L114	LOT 75,TAXBLOCK 348	168 DELANCEY STREET	NY E DESIGNATION	Lower	538, 0.102, ENE
G115	CON EDISON	GRAND ST & LUDLOW ST	NY MANIFEST	Higher	540, 0.102, West
G116	213365; GRAND ST AND	GRAND ST AND LUDLOW	NY Spills	Higher	540, 0.102, West
G117	CON EDISON	GRAND ST & LUDLOW ST	NY MANIFEST	Higher	540, 0.102, West

MAPPED SITES SUMMARY

Target Property Address:
60 NORFOLK STREET
NEW YORK, NY 10002

Click on Map ID to see full detail.

MAP ID	SITE NAME	ADDRESS	DATABASE ACRONYMS	RELATIVE ELEVATION	DIST (ft. & mi.) DIRECTION
G118	CON EDISON OTHER - S	GRAND ST ESSEX & LUD	RCRA-CESQG, NY MANIFEST	Higher	541, 0.102, West
H119	LOT 20,TAXBLOCK 409	91 LUDLOW STREET	NY E DESIGNATION	Higher	543, 0.103, NW
F120	98-100 SUFFOLK REALT	98-100 SUFFOLK STREE	NY AST	Lower	547, 0.104, NE
H121	CABLE OIL FOUND IN M	IN FRONT OF 245 BROO	NY Spills	Higher	562, 0.106, WNW
I122	DELANCY ST SUBWAY ST	SB PLATFORM - F LINE	NY Spills	Higher	567, 0.107, NNW
L123	CON EDISON VAULT 199	87 SUFFOLK ST	RCRA NonGen / NLR, NY MANIFEST	Lower	568, 0.108, NNE
G124	CON EDISON SERVICE B	67 LUDLOW ST FRONT O	RCRA-CESQG, FINDS, NY MANIFEST, ECHO	Higher	568, 0.108, WNW
G125	CON EDISON SERVICE B	67 LUDLOW ST FRONT O	NJ MANIFEST	Higher	568, 0.108, WNW
L126	MR WILLANCEY, LLC	170 DELANCEY STREET	NY AST	Lower	569, 0.108, ENE
L127	103 CLINTON ST. HDFC	103 CLINTON STREET	NY AST	Lower	576, 0.109, NE
M128	LOT 64,TAXBLOCK 410	114 DELANCEY STREET	NY E DESIGNATION	Higher	579, 0.110, NNW
M129	ESSEX ST. SUBWAY STA	ESSEX ST / DELANCEY	NY Spills	Higher	584, 0.111, NNW
M130	LOT 68,TAXBLOCK 410	106 DELANCEY STREET	NY E DESIGNATION	Higher	592, 0.112, NNW
G131	LOT 24,TAXBLOCK 408	330 GRAND STREET	NY E DESIGNATION	Higher	593, 0.112, West
L132	95 SUFFOLK STREET	95 SUFFOLK STREET	NY UST, NY HIST UST	Lower	598, 0.113, NNE
H133	BROOME STREET ASSOCI	247 BROOME STREET	NY AST	Higher	601, 0.114, WNW
N134	ESTATE OF SIDNE SEDW	48 LUDLOW ST	NY AST, NY HIST AST	Higher	604, 0.114, WSW
N135	48 LUDLOW STREET	48 LUDLOW STREET	NY AST	Higher	604, 0.114, WSW
H136	APT COMPLEX	250 BROOME ST	NY Spills	Higher	606, 0.115, NW
I137	106 NORFOLK ST ASSOC	106 NORFOLK ST	NY AST, NY HIST AST	Lower	611, 0.116, NNE
L138	CON EDISON SERVICE B	168 DELANCEY ST FRON	RCRA NonGen / NLR, NY MANIFEST	Lower	615, 0.116, ENE
G139	CON EDISON	337 GRAND ST	RCRA NonGen / NLR, NY MANIFEST	Higher	617, 0.117, West
G140	CON EDISON	337 GRAND ST	NY MANIFEST	Higher	617, 0.117, West
L141	CON EDISON SERVICE B	100 CLINTON ST	RCRA NonGen / NLR, NY MANIFEST, NJ MANIFEST	Lower	619, 0.117, NE
L142	LOT 38,TAXBLOCK 348	100 CLINTON STREET	NY E DESIGNATION	Lower	619, 0.117, NE
L143	104 SUFFOLK ST	104 SUFFOLK STREET	NY AST	Lower	622, 0.118, NE
H144	PETROLEUM BULK STORA	249 BROOME STREET	NY AST	Higher	623, 0.118, WNW
I145	LOT 34,TAXBLOCK 353	107 NORFOLK STREET	NY E DESIGNATION	Lower	623, 0.118, North
I146	CON EDISON SERVICE B	107 NORFOLK ST FRONT	RCRA NonGen / NLR, NY MANIFEST	Lower	623, 0.118, North
G147	LOT 26,TAXBLOCK 408	328 GRAND STREET	NY E DESIGNATION	Higher	629, 0.119, West
M148	LOT 67,TAXBLOCK 410	108 DELANCEY STREET	NY E DESIGNATION	Higher	631, 0.120, NNW
H149	250 BROOME ST	250 BROOME ST	NY AST	Higher	634, 0.120, NW
H150	254 BROOME ST	254 BROOME ST	NY AST	Higher	634, 0.120, NW
H151	NEW DELANCY DRY CLEA	95 DELANCY STREET	NY DRYCLEANERS	Higher	636, 0.120, NW
H152	95 DELANCEY ST	95 DELANCEY ST	NY AST, NY HIST AST	Higher	636, 0.120, NW
H153	NEW DELANCY DRY CLEA	95 DELANCY ST	RCRA NonGen / NLR, ICIS, US AIRS, NY MANIFEST	Higher	636, 0.120, NW
H154		95 DELANCEY ST	EDR Hist Cleaner	Higher	636, 0.120, NW
H155	LOT 17,TAXBLOCK 409	95 DELANCEY STREET	NY E DESIGNATION	Higher	636, 0.120, NW
H156	CON EDISON SERVICE B	95 DELANCEY ST	RCRA NonGen / NLR, NY MANIFEST	Higher	636, 0.120, NW

MAPPED SITES SUMMARY

Target Property Address:
60 NORFOLK STREET
NEW YORK, NY 10002

Click on Map ID to see full detail.

MAP ID	SITE NAME	ADDRESS	DATABASE ACRONYMS	RELATIVE ELEVATION	DIST (ft. & mi.) DIRECTION
H157		251 BROOME ST	EDR Hist Cleaner	Higher	637, 0.121, WNW
N158	CON EDISON SERVICE B	29 ESSEX ST	RCRA NonGen / NLR, NY MANIFEST	Higher	639, 0.121, WSW
N159		29 ESSEX ST	EDR Hist Auto	Higher	639, 0.121, WSW
L160	172 DELANCEY ST. HDF	172 DELANCEY STREET	NY AST	Lower	644, 0.122, ENE
M161	LOT 69,TAXBLOCK 410	104 DELANCEY STREET	NY E DESIGNATION	Higher	652, 0.123, NNW
G162	CON EDISON	55 LUDLOW ST	NY MANIFEST	Higher	654, 0.124, West
G163	CON EDISON	55 LUDLOW ST	RCRA NonGen / NLR	Higher	654, 0.124, West
L164	CON EDISON SERVICE B	174 DELANCEY ST FRON	RCRA NonGen / NLR, NY MANIFEST	Lower	655, 0.124, ENE
O165	HONDA PRODUCTIONS	74 ORCHARD STREET	NY Spills, NY E DESIGNATION	Higher	657, 0.124, WNW
O166	72 ORCHARD STREET CO	72 ORCHARD STREET	NY AST	Higher	658, 0.125, WNW
O167	CONED	70 ORCHARD ST	NY MANIFEST	Higher	659, 0.125, WNW
O168	70 ORCHARD ST	70 ORCHARD ST	NY AST	Higher	659, 0.125, WNW
N169	CON EDISON	40 LUDLOW ST	NY MANIFEST	Higher	664, 0.126, WSW
N170	CON EDISON	40 LUDLOW ST	RCRA NonGen / NLR, ECHO	Higher	664, 0.126, WSW
L171	ONE TEN SUFFOLK STRE	110 SUFFOLK STREET	NY AST	Lower	672, 0.127, NE
L172	CON EDISON MANHOLE 3	90 CLINTON ST	RCRA NonGen / NLR, NY MANIFEST, NJ MANIFEST	Lower	679, 0.129, NE
N173	CON EDISON SERVICE B	329 GRAND ST	RCRA NonGen / NLR, NY MANIFEST	Higher	681, 0.129, West
N174	BWB BAKERY INC.	53 HESTER STREET	NY AST	Higher	689, 0.130, WSW
P175	CON EDISON SERVICE B	W ESSEX ST & HESTER	RCRA NonGen / NLR, NY MANIFEST	Higher	690, 0.131, SW
P176	CON EDISON SERVICE B	W ESSEX ST & HESTER	RCRA NonGen / NLR, NY MANIFEST	Higher	690, 0.131, SW
P177	CONSOLIDATED EDISON	ESSEX & HESTER	NY MANIFEST	Higher	690, 0.131, SW
P178	CON EDISON	ESSEX ST & HESTER ST	NY MANIFEST	Higher	690, 0.131, SW
L179	93 CLINTON, LLC	93 CLINTON ST	NY AST	Lower	697, 0.132, NE
H180	CON EDISON SERVICE B	256 BROOME ST	RCRA NonGen / NLR, NY MANIFEST	Higher	698, 0.132, WNW
L181	112 SUFFOLK ST. APT.	112 SUFFOLK STREET	NY AST	Lower	698, 0.132, NE
M182	CON EDISON MANHOLE 3	106 LUDLOW ST	RCRA NonGen / NLR, NY MANIFEST	Higher	700, 0.133, NNW
M183	CON EDISON MANHOLE 3	106 LUDLOW ST	RCRA NonGen / NLR, NY MANIFEST, NJ MANIFEST	Higher	700, 0.133, NNW
H184	CON EDISON	100 ORCHARD ST	NY MANIFEST	Higher	701, 0.133, NW
Q185	CLEMENTE SOTO VELEZ	107 SUFFOLK ST	RCRA-CESQG, NY MANIFEST	Lower	702, 0.133, NNE
M186	CON EDISON MANHOLE 3	108 LUDLOW ST OPPOSI	RCRA NonGen / NLR, NY MANIFEST	Higher	715, 0.135, NNW
M187	CON EDISON MANHOLE 3	108 LUDLOW ST OPPOSI	NJ MANIFEST	Higher	715, 0.135, NNW
M188	CON EDISON VAULT: 25	108 LUDLOW ST	RCRA NonGen / NLR, FINDS	Higher	715, 0.135, NNW
M189	CON EDISON	108 LUDLOW ST	NY MANIFEST	Higher	715, 0.135, NNW
O190	81 ORCHARD ASSOCIATE	81 ORCHARD STREET	NY AST, NY HIST AST	Higher	719, 0.136, WNW
M191	CON EDISON SERVICE B	110 LUDLOW ST	NJ MANIFEST	Higher	721, 0.137, NNW
M192	CON EDISON SERVICE B	110 LUDLOW ST	RCRA NonGen / NLR, NY MANIFEST	Higher	721, 0.137, NNW
O193	CON EDISON SERVICE B	325 GRAND ST	RCRA NonGen / NLR, NY MANIFEST	Higher	722, 0.137, West
L194	114 SUFFOLK STREET	114 SUFFOLK STREET	NY AST, NY HIST AST	Lower	722, 0.137, NNE
O195	CON EDISON	324 GRAND ST & ORCHA	NY MANIFEST	Higher	726, 0.138, West

MAPPED SITES SUMMARY

Target Property Address:
60 NORFOLK STREET
NEW YORK, NY 10002

Click on Map ID to see full detail.

MAP ID	SITE NAME	ADDRESS	DATABASE ACRONYMS	RELATIVE ELEVATION	DIST (ft. & mi.) DIRECTION
N196	CON EDISON	60 ORCHARD ST	RCRA NonGen / NLR, ECHO	Higher	743, 0.141, West
R197	SAINT MARY'S CHURCH	28 ATTORNEY STREET	NY LTANKS	Lower	744, 0.141, ENE
R198	SAINT MARY'S CHURCH	28 ATTORNEY STREET	NY UST, NY HIST UST	Lower	744, 0.141, ENE
O199	CON EDISON - MH 4025	ORCHARD ST. AND GRAN	RCRA NonGen / NLR, NY MANIFEST	Higher	745, 0.141, West
O200	CON EDISON	GRAND ST & ORCHARD S	RCRA NonGen / NLR, ECHO	Higher	745, 0.141, West
O201	CON EDISON SERVICE B	GRAND ST & ORCHARD S	RCRA NonGen / NLR, NY MANIFEST	Higher	745, 0.141, West
O202	CON EDISON	GRAND ST & ORCHARD S	RCRA NonGen / NLR	Higher	745, 0.141, West
O203	CON EDISON	GRAND ST & ORCHARD S	NY MANIFEST	Higher	745, 0.141, West
O204	CON EDISON OTHER - S	GRAND & ORCHARD ST N	RCRA NonGen / NLR, NY MANIFEST	Higher	753, 0.143, West
N205	CON EDISON	58 ORCHARD ST	RCRA NonGen / NLR, ECHO	Higher	755, 0.143, West
N206	CON EDISON	58 ORCHARD ST	NY MANIFEST	Higher	755, 0.143, West
S207	CON EDISON	RIDGE & BROOME ST	NY MANIFEST	Lower	765, 0.145, ESE
L208	CON EDISON MANHOLE:	84 CLINTON ST	RCRA NonGen / NLR, NY MANIFEST, NJ MANIFEST	Lower	768, 0.145, NE
L209	CON EDISON SERVICE B	87 CLINTON ST	RCRA NonGen / NLR, NY MANIFEST	Lower	768, 0.145, NE
L210	CON EDISON	87 CLINTON ST	NY MANIFEST	Lower	768, 0.145, NE
N211	CON EDISON	54 ORCHARD ST	RCRA NonGen / NLR, NY MANIFEST	Higher	775, 0.147, West
P212	CON EDISON	23 ESSEX ST	RCRA NonGen / NLR, ECHO	Higher	775, 0.147, SW
P213	CON EDISON	23 ESSEX ST	NY MANIFEST	Higher	775, 0.147, SW
T214	CON EDISON	60 ORCHARD ST & GRAN	RCRA NonGen / NLR, NY MANIFEST, NJ MANIFEST	Higher	777, 0.147, West
L215	WISHART RESDENCE	89 CLINTON ST	NY LTANKS	Lower	778, 0.147, NE
O216	318 GRAND CONCOURSE/	318 GRAND CONCOURSE	NY LTANKS	Higher	780, 0.148, West
O217	CON EDISON SERVICE B	73 ORCHARD ST	RCRA NonGen / NLR, NY MANIFEST	Higher	790, 0.150, WNW
N218	CON EDISON SERVICE B	52 ORCHARD ST	RCRA NonGen / NLR, NY MANIFEST	Higher	791, 0.150, West
U219	115 ESSEX STREET	115 ESSEX STREET	NY AST	Higher	802, 0.152, North
V220	CON EDISON	95 ORCHARD ST	NY MANIFEST	Higher	806, 0.153, NW
O221	CON EDISON MANHOLE 2	263 BROOME ST	NJ MANIFEST	Higher	808, 0.153, WNW
O222	CON EDISON MANHOLE 2	263 BROOME ST	RCRA NonGen / NLR, NY MANIFEST	Higher	808, 0.153, WNW
S223	NYNEX	DELANCEY ST/RIDGE ST	NY MANIFEST	Lower	810, 0.153, East
S224	CON EDISON	40 RIDGE ST IN FRONT	NY MANIFEST	Lower	813, 0.154, East
N225	CON EDISON SERVICE B	48-52 ORCHARD ST & H	RCRA NonGen / NLR, NY MANIFEST	Higher	814, 0.154, WSW
V226	CON EDISON SERVICE B	103 ORCHARD ST	RCRA NonGen / NLR, NY MANIFEST	Higher	815, 0.154, NW
V227	GOLSAM APPAREL CORP.	264 BROOME STREET	NY AST	Higher	815, 0.154, WNW
Q228	137 RIVINGTON STREET	137 RIVINGTON STREET	NY UST	Lower	816, 0.155, NNE
Q229	APARTMENT COMPLEX	137 RIVINGTON STREET	NY LTANKS	Lower	816, 0.155, NNE
Q230	CON EDISON	OPP 137 RIVINGTON ST	NY MANIFEST	Lower	816, 0.155, NNE
Q231	APT. BUILDING	137 RIVINGTON ST	NY LTANKS	Lower	816, 0.155, NNE
T232	CON EDISON	319 GRAND ST	RCRA NonGen / NLR, ECHO	Higher	817, 0.155, West
T233	CON EDISON SERVICE B	319 GRAND ST	RCRA NonGen / NLR, NY MANIFEST	Higher	817, 0.155, West
W234	CON EDISON	129 RIVINGTON ST	RCRA NonGen / NLR	Lower	818, 0.155, North

MAPPED SITES SUMMARY

Target Property Address:
60 NORFOLK STREET
NEW YORK, NY 10002

Click on Map ID to see full detail.

MAP ID	SITE NAME	ADDRESS	DATABASE ACRONYMS	RELATIVE ELEVATION	DIST (ft. & mi.) DIRECTION
W235	CON EDISON	129 RIVINGTON ST	NY MANIFEST	Lower	818, 0.155, North
V236	81 DELANCEY STREET	81 DELANCEY STREET	NY UST	Higher	823, 0.156, NW
V237	ERA REALTY	81 DELANCEY STREET	NY HIST AST, NY MANIFEST	Higher	823, 0.156, NW
M238	CON EDISON	111 LUDLOW ST & DELA	RCRA NonGen / NLR, NY MANIFEST	Higher	823, 0.156, NNW
X239	NEW YORK PUBLIC LIBR	192 E BROADWAY	RCRA NonGen / NLR, FINDS, NY MANIFEST, ECHO	Lower	825, 0.156, SSW
Y240	CON EDISON MANHOLE M	E BROADWAY & CLINTON	RCRA NonGen / NLR, NY MANIFEST	Lower	836, 0.158, South
Y241	CON EDISON MANHOLE:	E BROADWAY & CLINTON	RCRA NonGen / NLR, FINDS	Lower	836, 0.158, South
Y242	CON EDISON	E BROADWAY & CLINTON	NY MANIFEST	Lower	836, 0.158, South
Y243	NYNEX	E BROADWAY AND CLINT	NY MANIFEST	Lower	836, 0.158, South
Y244	CON EDISION - MH3030	E.BROADWAY AND CLINT	RCRA NonGen / NLR, NY MANIFEST	Lower	840, 0.159, South
Z245	CON EDISON SERVICE B	78 CLINTON ST	RCRA NonGen / NLR, NY MANIFEST, NJ MANIFEST	Lower	841, 0.159, NE
P246	34 LUDLOW STREET	34 LUDLOW STREET	NY AST	Higher	842, 0.159, WSW
T247	CON EDISON	59 ORCHARD ST	RCRA NonGen / NLR, NY MANIFEST, ECHO	Higher	859, 0.163, West
T248	59 ORCHARD ST	59 ORCHARD ST	NY AST, NY HIST AST	Higher	859, 0.163, West
T249	CON EDISON	59 ORCHARD ST	NY MANIFEST	Higher	859, 0.163, West
T250	CON EDISON	59 ORCHARD ST	NY MANIFEST	Higher	859, 0.163, West
T251	CON EDISON	315 GRAND ST	NY MANIFEST	Higher	860, 0.163, West
T252	CON EDISON	315 GRAND ST	RCRA NonGen / NLR, ECHO	Higher	860, 0.163, West
Z253	CON EDISON	76 CLINTON ST	RCRA NonGen / NLR	Lower	863, 0.163, NE
T254	CON EDISON SERVICE B	50 ORCHARD ST & GRAN	RCRA NonGen / NLR, NY MANIFEST, NJ MANIFEST	Higher	865, 0.164, West
U255	115 LUDLOW REALTY CO	115 LUDLOW STREET	NY AST	Higher	865, 0.164, NNW
V256	CON EDISON GAS MAIN	BROOME ST & ALLEN ST	RCRA NonGen / NLR, NY MANIFEST	Higher	871, 0.165, WNW
P257	ESSEX, LLC	13-15 ESSEX STREET	NY AST	Higher	872, 0.165, SW
AA258	122 ORCHARD STREET	122-124 ORCHARD ST	NY AST	Higher	876, 0.166, NNW
Z259	CON EDISON SERVICE B	167 RIVINGTON ST	RCRA NonGen / NLR, NY MANIFEST, NJ MANIFEST	Lower	879, 0.166, NE
U260	CON EDISON SERVICE B	113 RIVINGTON ST	RCRA NonGen / NLR, NY MANIFEST	Higher	883, 0.167, North
AA261	CON EDISON SERVICE B	82 DELANCEY ST	RCRA NonGen / NLR, NY MANIFEST	Higher	884, 0.167, NW
U262	CON EDISON	123 ESSEX ST OPP	NY MANIFEST	Higher	888, 0.168, North
Z263	CON EDISON SERVICE B	169 RIVINGTON ST	RCRA NonGen / NLR, NY MANIFEST, NJ MANIFEST	Lower	892, 0.169, NE
Q264	122 NORFOLK ST	122 NORFOLK STREET	NY AST	Lower	895, 0.170, NNE
X265	CON EDISON SERVICE B	191 E BROADWAY	RCRA NonGen / NLR, NY MANIFEST, NJ MANIFEST	Lower	896, 0.170, South
U266	126 LUDLOW ST	126 LUDLOW ST	NY AST, NY HIST AST	Higher	900, 0.170, NNW
T267	55 ORCHARD ST	55 ORCHARD ST	NY LTANKS	Higher	901, 0.171, West
Q268	CON EDISON	136 RIVINGTON ST	NY MANIFEST	Lower	902, 0.171, NNE
Z269	CON EDISON	161 ALLEN ST & RIVIN	RCRA NonGen / NLR, NY MANIFEST, NJ MANIFEST	Lower	902, 0.171, NE
Y270	CON EDISON SERVICE B	213 E BROADWAY	RCRA NonGen / NLR, NY MANIFEST	Lower	907, 0.172, South
U271	CON EDISON SERVICE B	107 RIVINGTON ST FRO	RCRA NonGen / NLR, NY MANIFEST	Higher	909, 0.172, North
T272	GRAND ASSOCIATES LLC	66 ALLEN STREET	NY AST	Higher	910, 0.172, West
Y273	CON EDISON SERVICE B	211 E BROADWAY	RCRA NonGen / NLR, NY MANIFEST, NJ MANIFEST	Lower	910, 0.172, South

MAPPED SITES SUMMARY

Target Property Address:
60 NORFOLK STREET
NEW YORK, NY 10002

Click on Map ID to see full detail.

MAP ID	SITE NAME	ADDRESS	DATABASE ACRONYMS	RELATIVE ELEVATION	DIST (ft. & mi.) DIRECTION
V274	CONSOLIDATED EDISON	BROOME ST & ALLEN ST	NY MANIFEST	Higher	910, 0.172, WNW
X275	CON EDISON SERVICE B	209 E BROADWAY	RCRA NonGen / NLR, NY MANIFEST	Lower	916, 0.173, South
Y276	221-223 EAST BROADWA	221 EAST BROADWAY	NY AST	Lower	918, 0.174, South
Y277	MTA NYCT - 225TH ST	221ST ST & BROADWAY	RCRA NonGen / NLR, NY MANIFEST	Lower	918, 0.174, South
R278	CON EDISON	83 RIDGE ST	NY MANIFEST	Lower	918, 0.174, ENE
Z279	79 CLINTON STREET RE	79 CLINTON STREET	NY AST	Lower	919, 0.174, NE
Y280	CON EDISON SERVICE B	202 CLINTON ST FRONT	RCRA NonGen / NLR, NY MANIFEST	Lower	920, 0.174, South
U281	CON EDISION - TR0191	ESSEX AND RIVINGTON	RCRA NonGen / NLR, NY MANIFEST	Lower	920, 0.174, North
Y282	CHO'S/NU-BRITE CLEAN	219 E. BROADWAY	NY DRYCLEANERS	Lower	921, 0.174, South
Y283	CHO'S BRITE CLEANER	219 EAST BROADWAY	RCRA-CESQG, ICIS, FINDS, NY MANIFEST, ECHO	Lower	921, 0.174, South
AB284	CON EDISON SERVICE B	256 E BROADWAY	RCRA NonGen / NLR, NY MANIFEST	Lower	923, 0.175, SSE
Z285	CON EDISON	CLINTON & RIVINGTON	NY MANIFEST	Lower	924, 0.175, NE
Z286	CON EDISON	CLINTON & RIVINGTON	RCRA NonGen / NLR, NY MANIFEST	Lower	924, 0.175, NE
Z287	CON EDISON MANHOLE 3	SE COR RIVINGTON ST	RCRA NonGen / NLR, NY MANIFEST, NJ MANIFEST	Lower	924, 0.175, NE
Z288	CON EDISON	CLINTON ST & RIVINGT	NY MANIFEST	Lower	924, 0.175, NE
Z289	CON EDISON	RIVINGTON ST & CLINT	RCRA NonGen / NLR	Lower	924, 0.175, NE
Z290	CON EDISON	CLINTON & RIVINGTON	RCRA NonGen / NLR	Lower	924, 0.175, NE
Z291	CON EDISON SERVICE B	RIVINGTON ST & CLINT	RCRA NonGen / NLR, NY MANIFEST, NJ MANIFEST	Lower	924, 0.175, NE
Z292	CON EDISON	RIVINGTON ST & CLINT	NY MANIFEST	Lower	924, 0.175, NE
T293	CON EDISON	ALLEN ST & GRAND ST	RCRA NonGen / NLR, NY MANIFEST	Higher	929, 0.176, West
AA294	80 DELANCY LLC	80 DELANCEY ST	NY LTANKS	Higher	932, 0.177, NW
AA295	80 DELANCEY STREET	80 DELANCEY STREET	NY AST	Higher	932, 0.177, NW
Z296	175 RIVINGTON STREET	175 RIVINGTON STREET	NY AST, NY HIST AST	Lower	933, 0.177, NE
U297	BETTY KING CORPORATI	123 LUDLOW ST	NY AST, NY HIST AST	Higher	935, 0.177, NNW
Y298	CON EDISON SERVICE B	237 E BROADWAY SB316	RCRA NonGen / NLR, NY MANIFEST	Lower	940, 0.178, SSE
AA299	CON EDISON SERVICE B	132 ORCHARD ST	RCRA NonGen / NLR, NY MANIFEST, NJ MANIFEST	Higher	942, 0.178, NNW
AA300	132 ORCHARD ST	132 ORCHARD ST	NY AST	Higher	942, 0.178, NNW
Z301	71 CLINTON, INC.	71 CLINTON STREET	NY AST	Lower	948, 0.180, NE
W302	128 RIVINGTON ST/131	128 RIVINGTON STREET	NY AST	Lower	950, 0.180, North
W303	CON EDISON	126 RIVINGTON ST	NY MANIFEST	Lower	951, 0.180, North
W304	CON EDISON SERVICE B	126 RIVINGTON ST & E	RCRA NonGen / NLR, NY MANIFEST	Lower	951, 0.180, North
W305	CON EDISON	126 RIVINGTON ST	RCRA NonGen / NLR, ECHO	Lower	954, 0.181, North
X306	UNITED HEBREW COMMUN	201 EAST BROADWAY	NY AST	Lower	958, 0.181, South
AA307	CON EDISON	134 ORCHARD ST	RCRA NonGen / NLR, NY MANIFEST, NJ MANIFEST	Higher	961, 0.182, NNW
U308	CONED	120 RIVINGTON ST	NY MANIFEST	Lower	964, 0.183, North
X309	THE EDUCATIONAL ALLI	197 EAST BROADWAY	NY AST	Lower	973, 0.184, SSW
X310	CON EDISON	184 E BROADWAY	RCRA NonGen / NLR, NY MANIFEST, NJ MANIFEST	Lower	976, 0.185, SSW
AC311	7 PRECINCT NYPD -DDC	19 1/2 PITT STREET	NY LTANKS	Lower	989, 0.187, ESE
AC312	7TH PCT	19 1/2 PITT STREET	NY UST	Lower	989, 0.187, ESE

MAPPED SITES SUMMARY

Target Property Address:
60 NORFOLK STREET
NEW YORK, NY 10002

Click on Map ID to see full detail.

MAP ID	SITE NAME	ADDRESS	DATABASE ACRONYMS	RELATIVE ELEVATION	DIST (ft. & mi.) DIRECTION
AC313	7TH PCT	19 1/2 PITT STREET	NY AST	Lower	989, 0.187, ESE
Z314	CON EDISON SERVICE B	166 RIVINGTON ST	RCRA NonGen / NLR, NY MANIFEST, NJ MANIFEST	Lower	989, 0.187, NE
Z315	CON EDISON SERVICE B	69 CLINTON ST	RCRA NonGen / NLR, NY MANIFEST, NJ MANIFEST	Lower	990, 0.188, NE
Z316	CON EDISON SERVICE B	69 CLINTON ST	RCRA NonGen / NLR, NY MANIFEST, NJ MANIFEST	Lower	990, 0.188, NE
AD317	PUBLIC SCHOOL 42	71 HESTER ST	NY AST, NY Spills	Higher	993, 0.188, WSW
AD318	PS 42M SCHOOL	71 HESTER ST	RCRA-LQG, NY MANIFEST	Higher	993, 0.188, WSW
S319	LADDER COMPANY 18	25 PITT STREET	NY UST	Lower	994, 0.188, ESE
AC320	CON EDISON VAULT: 89	460 GRAND ST	RCRA NonGen / NLR, NY MANIFEST	Lower	997, 0.189, SE
AA321	131 ORCHARD SM, LLC	130 ALLEN STREET	NY AST	Higher	998, 0.189, NNW
V322	275 BROOME STREET	275 BROOME STREET	NY AST, NY HIST AST	Higher	999, 0.189, WNW
AE323	CON EDISON	73 ALLEN ST	RCRA NonGen / NLR, ECHO	Higher	1000, 0.189, WNW
Z324	174 RIVINGTON STREET	174 RIVINGTON STREET	NY AST	Lower	1001, 0.190, NE
AE325	CON EDISON SERVICE B	302 GRAND ST	RCRA NonGen / NLR, NY MANIFEST	Higher	1010, 0.191, WNW
U326	CON EDISON SERVICE B	110 RIVINGTON ST	RCRA NonGen / NLR, NY MANIFEST	Higher	1013, 0.192, North
AE327	CON EDISON	83 ALLEN ST	NY MANIFEST	Higher	1014, 0.192, WNW
Y328	CON EDISON SERVICE B	211 HENRY ST	RCRA NonGen / NLR, NY MANIFEST, NJ MANIFEST	Lower	1015, 0.192, South
Y329	ING YUEN	213 HENRY ST	NY AST	Lower	1016, 0.192, South
Y330	CON EDISON SERVICE B	213 HENRY ST OPPOSIT	RCRA-CESQG, FINDS, NY MANIFEST, ECHO	Lower	1016, 0.192, South
X331	CON EDISON SERVICE B	187 E BROADWAY SB569	RCRA NonGen / NLR, NY MANIFEST	Lower	1018, 0.193, SSW
U332	CON EDISON	RIVINGTON ST & LUDLO	RCRA NonGen / NLR, ECHO	Higher	1019, 0.193, NNW
U333	CON EDISON	RIVINGTON ST & LUDLO	NY MANIFEST	Higher	1019, 0.193, NNW
Z334	CON EDISON SERVICE B	RIVINGTON ST & ATTOR	RCRA NonGen / NLR, NY MANIFEST	Lower	1021, 0.193, NE
U335	132 LUDLOW STREET CO	132 LUDLOW STREET	NY UST, NY HIST UST	Higher	1023, 0.194, North
AE336	YAT SUET LAU	279 BROOME ST	NY AST	Higher	1023, 0.194, WNW
AE337	CON EDISON SERVICE B	279 BROOME ST	RCRA NonGen / NLR, NY MANIFEST	Higher	1023, 0.194, WNW
Z338	NYC DEPT OF EDUCATIO	100 ATTORNEY ST	RCRA-SQG	Lower	1026, 0.194, NE
Z339	PS 142	100 ATTORNEY STREET	NY AST, NY HIST AST	Lower	1026, 0.194, NE
Z340	CON EDISON MANHOLE 3	68 CLINTON ST	RCRA NonGen / NLR, NY MANIFEST, NJ MANIFEST	Lower	1027, 0.195, NE
Z341	CON EDISON SERVICE B	68 CLINTON ST	RCRA NonGen / NLR, NY MANIFEST, NJ MANIFEST	Lower	1027, 0.195, NE
Z342	CON EDISON SPLICE BO	68 CLINTON ST	RCRA-LQG, FINDS, NY MANIFEST, ECHO	Lower	1027, 0.195, NE
V343	CON EDISON SERVICE B	280 BROOME ST	RCRA NonGen / NLR, NY MANIFEST	Higher	1037, 0.196, WNW
V344	CON EDISON	280 BROOME ST	RCRA NonGen / NLR	Higher	1037, 0.196, WNW
AF345	CON EDISON	191 HENRY ST	NY MANIFEST	Lower	1039, 0.197, South
X346	CON EDISON SERVICE B	10 JEFFERSON ST	RCRA NonGen / NLR, NY MANIFEST, NJ MANIFEST	Lower	1041, 0.197, SSW
AG347	CON EDISON	115 ALLEN ST & DELAN	RCRA NonGen / NLR, NY MANIFEST, NJ MANIFEST	Higher	1042, 0.197, NW
AG348	SPILL NUMBER 9913178	115 ALLEN ST	NY LTANKS, NY Spills	Higher	1042, 0.197, NW
AG349	CON EDISON SERVICE B	115 ALLEN ST	RCRA NonGen / NLR, NY MANIFEST, NJ MANIFEST	Higher	1042, 0.197, NW
AE350	CON ED	281 BROOME ST FO	NY MANIFEST	Higher	1045, 0.198, WNW
V351	CON EDISON	103 ALLEN ST	NY MANIFEST	Higher	1051, 0.199, NW

MAPPED SITES SUMMARY

Target Property Address:
60 NORFOLK STREET
NEW YORK, NY 10002

Click on Map ID to see full detail.

MAP ID	SITE NAME	ADDRESS	DATABASE ACRONYMS	RELATIVE ELEVATION	DIST (ft. & mi.) DIRECTION
V352	CON EDISON	103 ALLEN ST	RCRA NonGen / NLR	Higher	1051, 0.199, NW
Y353	YMM REALTY INC	207 CLINTON STREET	NY AST	Lower	1054, 0.200, South
X354	CON EDISON	185 E BROADWAY	RCRA NonGen / NLR, NY MANIFEST	Lower	1054, 0.200, SSW
AH355	ESSEX FUNDING LLC	139 ESSEX STREET	NY AST	Lower	1058, 0.200, North
AB356	237 HENRY STREET	237 HENRY STREET	NY AST	Lower	1060, 0.201, SSE
AB357	CON EDISON SERVICE B	237 HENRY ST	RCRA NonGen / NLR, FINDS	Lower	1060, 0.201, SSE
AB358	CON EDISON	237 HENRY ST	NY MANIFEST	Lower	1060, 0.201, SSE
AB359	237 HENRY PROPERTY	237 HENRY STREET	NY LTANKS	Lower	1060, 0.201, SSE
AF360	179 HENRY STREET	179 HENRY STREET	NY LTANKS	Lower	1061, 0.201, South
AI361	61 CLINTON STREET	61 CLINTON STREET	NY AST	Lower	1061, 0.201, NE
AA362	CON EDISON SERVICE B	138 ALLEN ST	RCRA NonGen / NLR, NY MANIFEST	Higher	1063, 0.201, NNW
AA363	PAUL GURMAN	141 ORCHARD ST	NY AST, NY HIST AST	Higher	1063, 0.201, NNW
AJ364	CON EDISION - GD .	PITT ST & DELANCEY S	RCRA NonGen / NLR, NY MANIFEST	Lower	1063, 0.201, East
AE365	CON EDISON SERVICE B	303 GRAND ST	RCRA NonGen / NLR, NY MANIFEST	Higher	1068, 0.202, West
AK366	CON EDISON SERVICE B	82 RIDGE ST FRONT OF	RCRA NonGen / NLR, NY MANIFEST	Lower	1068, 0.202, ENE
AL367	CONSOLIDATED EDISON	CANAL ST-BTWN ORCHAR	NY MANIFEST	Higher	1068, 0.202, SW
AL368	CONSOLIDATED EDISON	CANAL & ESSEX ST	NY MANIFEST	Higher	1069, 0.202, SW
AA369	SHEARL REALTY	137 ORCHARD STREET	NY TANKS	Higher	1071, 0.203, NNW
Z370	CON EDISON MANHOLE 3	62 CLINTON ST FRONT	RCRA NonGen / NLR, NY MANIFEST, NJ MANIFEST	Lower	1072, 0.203, NE
X371	CON EDISON SERVICE B	14 JEFFERSON ST FRON	NJ MANIFEST	Lower	1073, 0.203, SSW
X372	CON EDISON SERVICE B	14 JEFFERSON ST	RCRA NonGen / NLR, NY MANIFEST	Lower	1073, 0.203, SSW
X373	CON EDISON SERVICE B	14 JEFFERSON ST FRON	RCRA-CESQG, FINDS, NY MANIFEST, ECHO	Lower	1073, 0.203, SSW
Y374	CON EDISON	HENRY ST & CLINTON S	NY MANIFEST	Lower	1077, 0.204, South
Y375	CON EDISON SERVICE B	HENRY ST & CLINTON S	RCRA NonGen / NLR, FINDS	Lower	1077, 0.204, South
AD376	CONSOLIDATED EDISON	F/O 30 ORCHARD ST	NY MANIFEST	Higher	1079, 0.204, WSW
AM377	MDI REALTY INC	181 E. BROADWAY	NY AST	Lower	1079, 0.204, SSW
AE378	CON EDISON	300 GRAND ST	RCRA NonGen / NLR	Higher	1081, 0.205, West
AE379	CON EDISON	300 GRAND ST	NY MANIFEST	Higher	1081, 0.205, West
AB380	CON EDISON	9 MONTGOMERY ST	NY MANIFEST	Lower	1086, 0.206, SSE
AL381	CON EDISON	24 CANAL ST	NY MANIFEST	Higher	1088, 0.206, SW
AF382	CON EDISON MANHOLE:	17 JEFFERSON ST	RCRA NonGen / NLR, NY MANIFEST	Lower	1095, 0.207, SSW
Y383	CON EDISON GAS DRIP:	204 HENRY ST	RCRA NonGen / NLR, NY MANIFEST	Lower	1098, 0.208, South
AF384	CON EDISON	202 HENRY ST	NY MANIFEST	Lower	1099, 0.208, South
AF385	CON EDISON SERVICE B	202 HENRY ST	RCRA NonGen / NLR, FINDS	Lower	1099, 0.208, South
AL386	CON EDISON	29 CANAL ST	NY MANIFEST	Higher	1100, 0.208, SW
AI387	172 RIVINGTON HOLDIN	172 RIVINGTON STREET	NY AST	Lower	1102, 0.209, NE
AN388	140-142 ORCHARD STRE	140-142 ORCHARD ST	NY AST, NY HIST AST	Higher	1103, 0.209, NNW
AO389	CON EDISON SERVICE B	286 BROOME ST	RCRA NonGen / NLR, NY MANIFEST	Higher	1104, 0.209, WNW
AM390	177 E. BROADWAY	177 E BROADWAY	RCRA NonGen / NLR, NY MANIFEST	Lower	1105, 0.209, SSW

MAPPED SITES SUMMARY

Target Property Address:
60 NORFOLK STREET
NEW YORK, NY 10002

Click on Map ID to see full detail.

MAP ID	SITE NAME	ADDRESS	DATABASE ACRONYMS	RELATIVE ELEVATION	DIST (ft. & mi.) DIRECTION
391	JHS 56M SCHOOL	220 HENRY STREET	RCRA-LQG, NY Spills, FINDS, NY MANIFEST, ECHO	Lower	1107, 0.210, SSE
AD392	CON EDISON OTHER - S	35 ORCHARD ST	RCRA NonGen / NLR, NY MANIFEST	Higher	1108, 0.210, WSW
AI393	55 57 CLINTON ST	55 CLINTON ST	NY AST, NY HIST AST	Lower	1110, 0.210, NE
AM394	WAI SUN REALTY LLC	183 E BROADWAY	NY UST, NY HIST UST	Lower	1111, 0.210, SSW
AN395	DAE SUNG REALTY CORP	94 RIVINGTON STREET	NY AST	Higher	1112, 0.211, NNW
AE396	CON EDISON	112 ELDRIDGE ST	NY MANIFEST	Higher	1113, 0.211, WNW
AE397	CON EDISON	112 ELDRIDGE ST	RCRA NonGen / NLR	Higher	1113, 0.211, WNW
AF398	DAVID L. PODELL HOUS	179 HENRY STREET	NY AST, NY HIST AST	Lower	1115, 0.211, SSW
AG399	55 DELANCEY REALTY L	55-61 DELANCEY ST.	NY AST	Higher	1116, 0.211, NW
AP400	CON EDISON	22 ORCHARD ST	RCRA NonGen / NLR, ECHO	Higher	1117, 0.212, WSW
AP401	CON EDISON	22 ORCHARD ST	NY MANIFEST	Higher	1117, 0.212, WSW
AI402	CONSOLIDATED EDISON	52 CLINTON STREET	NY MANIFEST	Lower	1117, 0.212, NE
AI403	CON EDISON MANHOLE 3	52 CLINTON ST	RCRA NonGen / NLR, NY MANIFEST, NJ MANIFEST	Lower	1117, 0.212, NE
AF404	173 HENRY ST	173 HENRY STREET	NY AST	Lower	1118, 0.212, SSW
AF405	CON EDISON SERVICE B	173 HENRY ST FRONT O	NJ MANIFEST	Lower	1118, 0.212, SSW
AF406	CON EDISON SERVICE B	173 HENRY ST FRONT O	RCRA-CESQG, FINDS, NY MANIFEST, ECHO	Lower	1118, 0.212, SSW
AL407	CON EDISON SERVICE B	CANAL ST & DIVISION	RCRA NonGen / NLR, NY MANIFEST	Higher	1120, 0.212, SW
AH408	CON EDISON SERVICE B	139 ESSEX ST FRONT O	RCRA NonGen / NLR, NY MANIFEST	Lower	1120, 0.212, North
AH409	138 INCOME REALTY CO	138 LUDLOW STREET	NY AST, NY HIST AST	Higher	1123, 0.213, North
AD410	CON EDISON SERVICE B	ALLEN ST & HESTER ST	RCRA NonGen / NLR, NY MANIFEST, NJ MANIFEST	Higher	1123, 0.213, WSW
AA411	CON EDISON SERVICE B	143 ORCHARD ST	RCRA NonGen / NLR, NY MANIFEST	Higher	1124, 0.213, NNW
AA412	CON EDISON	143 ORCHARD ST	NY MANIFEST	Higher	1124, 0.213, NNW
AO413	WING CHAN YEUNG	288 BROOME STREET	NY AST, NY HIST AST	Higher	1127, 0.213, WNW
AH414	CON EDISON	137 LUDLOW ST	RCRA NonGen / NLR, NY MANIFEST	Higher	1131, 0.214, North
AH415	SELINA SHIH	143- ESSEX STREET	NY AST	Lower	1133, 0.215, North
AD416	CON EDISON SERVICE B	28 ORCHARD ST	RCRA NonGen / NLR, NY MANIFEST, NJ MANIFEST	Higher	1136, 0.215, WSW
AD417	HESTER - 45 ALLEN ST	45 ALLEN STREET	NY UST	Higher	1137, 0.215, West
AD418	CON EDISON VAULT 951	45 ALLEN ST	RCRA NonGen / NLR, NY MANIFEST	Higher	1137, 0.215, West
AD419	CON EDISON	43 ALLEN ST	RCRA NonGen / NLR	Higher	1137, 0.215, West
AD420	CON EDISON	43 ALLEN ST	NY MANIFEST	Higher	1137, 0.215, West
AQ421	CON EDISON SERVICE B	471 GRAND ST	RCRA NonGen / NLR, NY MANIFEST	Lower	1140, 0.216, SE
AQ422	CON EDISON SERVICE B	467 GRAND ST	RCRA NonGen / NLR, NY MANIFEST	Lower	1140, 0.216, SE
AL423	CON EDISON SERVICE B	34 CANAL ST	RCRA NonGen / NLR, NY MANIFEST	Higher	1140, 0.216, SW
AK424	CON EDISON SERVICE B	53 PITT ST	RCRA NonGen / NLR, NY MANIFEST	Lower	1143, 0.216, East
AN425	J. JEAN REALTY INC.	144 ORCHARD STREET	NY AST	Higher	1143, 0.216, NNW
AH426	141 ESSEX STREET	141 ESSEX STREET	NY AST	Lower	1144, 0.217, North
AN427	CON EDISON SERVICE B	RIVINGTON ST & ORCHA	RCRA NonGen / NLR, NY MANIFEST	Higher	1145, 0.217, NNW
AN428	CON EDISON GAS MAIN	RIVINGTON ST & ORCHA	RCRA NonGen / NLR	Higher	1145, 0.217, NNW
AJ429	CON EDISON SERVICE B	220 DELANCEY ST	RCRA NonGen / NLR, NY MANIFEST	Lower	1148, 0.217, East

MAPPED SITES SUMMARY

Target Property Address:
60 NORFOLK STREET
NEW YORK, NY 10002

Click on Map ID to see full detail.

MAP ID	SITE NAME	ADDRESS	DATABASE ACRONYMS	RELATIVE ELEVATION	DIST (ft. & mi.) DIRECTION
AN430	CON EDISON	137 LUDLOW ST	NY MANIFEST	Higher	1148, 0.217, NNW
AN431	CON EDISON	137 LUDLOW ST	NY MANIFEST	Higher	1148, 0.217, NNW
AP432	CON EDISON SERVICE B	39 CANAL ST	RCRA NonGen / NLR, NY MANIFEST	Higher	1153, 0.218, SW
AI433	47 CLINTON ST	47 CLINTON STREET	NY UST	Lower	1159, 0.220, NE
AK434	CON EDISON SERVICE B	RIVINGTON ST & RIDGE	RCRA NonGen / NLR, NY MANIFEST, NJ MANIFEST	Lower	1166, 0.221, ENE
AF435	CON EDISON SERVICE B	178 HENRY ST	RCRA NonGen / NLR, NY MANIFEST	Lower	1167, 0.221, SSW
AL436	CON EDISON	E BROADWAY & RUTGERS	NY MANIFEST	Lower	1167, 0.221, SW
AL437	MTA NYCT - EAST BROA	E BROADWAY & RUTGERS	RCRA NonGen / NLR, NY MANIFEST, NJ MANIFEST	Lower	1167, 0.221, SW
AL438	CON EDISON MANHOLE:	E BROADWAY & RUTGERS	RCRA NonGen / NLR	Lower	1167, 0.221, SW
AL439	CON EDISON MANHOLE 4	E BROADWAY & RUTGERS	RCRA NonGen / NLR, NY MANIFEST	Lower	1167, 0.221, SW
AL440	CON EDISION - MH4064	RUTGERS ST AND BROAD	RCRA NonGen / NLR, NY MANIFEST	Lower	1168, 0.221, SW
AN441	CON EDISON	F/O 146 ORCHARD ST	NY MANIFEST	Higher	1170, 0.222, NNW
AQ442	CON EDISON SERVICE B	281 E BROADWAY	RCRA NonGen / NLR, NY MANIFEST, NJ MANIFEST	Lower	1174, 0.222, SE
AO443	CON EDISON SERVICE B	ELDRIDGE ST & BROOME	RCRA NonGen / NLR, NY MANIFEST	Higher	1177, 0.223, WNW
AO444	CON EDISON SERVICE B	ELDRIDGE ST & BROOME	RCRA NonGen / NLR, NY MANIFEST	Higher	1177, 0.223, WNW
AE445	108-110 ELDRIDGE STR	108-110 ELDRIDGE STR	NY AST	Higher	1182, 0.224, WNW
AR446	CON EDISON	88-90 ELDRIDGE ST	RCRA NonGen / NLR, ECHO	Higher	1183, 0.224, West
AR447	CON EDISON	88-90 ELDRIDGE ST	NY MANIFEST	Higher	1183, 0.224, West
AR448	CON EDISON SERVICE B	84 ELDRIDGE ST	RCRA NonGen / NLR, NY MANIFEST, NJ MANIFEST	Higher	1183, 0.224, West
AI449	CON EDISON SERVICE B	45 CLINTON ST	RCRA NonGen / NLR, NY MANIFEST	Lower	1184, 0.224, NE
AP450	CON EDISON SERVICE B	45 CANAL ST	RCRA NonGen / NLR, NY MANIFEST	Higher	1187, 0.225, SW
AP451	CON EDISON MANHOLE:	LUDLOW ST & CANAL ST	RCRA NonGen / NLR, NY MANIFEST	Higher	1187, 0.225, SW
AG452	125-127 ALLEN ST. AS	125-127 ALLEN ST.	NY AST	Higher	1187, 0.225, NW
AK453	CON EDISON SERVICE B	59 PITT ST	RCRA NonGen / NLR, NY MANIFEST	Lower	1190, 0.225, ENE
AE454	CON EDISON SERVICE B	ELDRIDGE ST & GRAND	RCRA NonGen / NLR, NY MANIFEST	Higher	1197, 0.227, West
AE455	CON EDISON	GRAND ST & ELDRIDGE	RCRA NonGen / NLR	Higher	1197, 0.227, West
AE456	CON EDISON	GRAND ST & ELDRIDGE	RCRA NonGen / NLR, NY MANIFEST	Higher	1197, 0.227, West
AE457	CON EDISON	GRAND ST & ELDRIDGE	NY MANIFEST	Higher	1197, 0.227, West
AS458	153 NORFOLK STREET	153 NORFOLK STREET	NY AST	Lower	1201, 0.227, NNE
AP459	CON EDISON SERVICE B	12 ORCHARD ST FRONT	RCRA NonGen / NLR, NY MANIFEST	Higher	1207, 0.229, WSW
AI460	CON EDISON	43 CLINTON ST	RCRA NonGen / NLR, ECHO	Lower	1207, 0.229, NE
AI461	CON EDISON	43 CLINTON ST	NY MANIFEST	Lower	1207, 0.229, NE
AN462	137 ALLAN ST ASSOCIA	137 ALLEN STREET	NY AST	Higher	1212, 0.230, NNW
AT463	CON ED	107 RIDGE ST	NY MANIFEST	Lower	1212, 0.230, ENE
AF464	NYCHA - LAGUARDIA	65 JEFFERSON	RCRA NonGen / NLR, FINDS, NY MANIFEST, ECHO	Lower	1214, 0.230, SSW
AP465	CON EDISON	49 CANAL ST & ORCHAR	RCRA NonGen / NLR, NY MANIFEST, NJ MANIFEST	Higher	1215, 0.230, WSW
AP466	CON EDISON	49 CANAL ST	RCRA NonGen / NLR, ECHO	Higher	1215, 0.230, WSW
AP467	CON EDISON	49 CANAL ST	NY MANIFEST	Higher	1215, 0.230, WSW
AS468	CON ED	153 NORFOLK ST OPP O	NY MANIFEST	Lower	1218, 0.231, NNE

MAPPED SITES SUMMARY

Target Property Address:
60 NORFOLK STREET
NEW YORK, NY 10002

Click on Map ID to see full detail.

MAP ID	SITE NAME	ADDRESS	DATABASE ACRONYMS	RELATIVE ELEVATION	DIST (ft. & mi.) DIRECTION
AS469	CON EDISON - SERVICE	153 NORFOLK ST OPP O	RCRA-LQG	Lower	1218, 0.231, NNE
AI470	40 CLINTON,LLC	40 CLINTON STREET	NY AST	Lower	1222, 0.231, NE
AC471	CON EDISON	5 WILLET ST SB51528	RCRA NonGen / NLR	Lower	1224, 0.232, ESE
AC472	CON EDISON	5 WILLET ST	NY MANIFEST	Lower	1224, 0.232, ESE
AC473	CON EDISON	5 WILLET ST SB51527	RCRA NonGen / NLR	Lower	1224, 0.232, ESE
AC474	CON EDISON	5 WILLET ST	RCRA NonGen / NLR, ECHO	Lower	1224, 0.232, ESE
AC475	CON EDISON	5 WILLET ST SB51527	NY MANIFEST	Lower	1224, 0.232, ESE
AC476	CON EDISON	5 WILLET ST SB51528	NY MANIFEST	Lower	1224, 0.232, ESE
477	CON EDISON	138 DIVISION ST	NY MANIFEST	Higher	1224, 0.232, SW
AU478	ALLEN STREET BATHHOU	133 ALLEN STREET	NY AST	Higher	1225, 0.232, NNW
AG479	NYCDEP - SHAFT 20	ELDRIDGE & DELANCY S	RCRA-CESQG, NY MANIFEST	Higher	1226, 0.232, NW
AC480	CON EDISON	15 WILLETT ST	NY MANIFEST	Lower	1227, 0.232, ESE
AE481	CON EDISON	107 ELDRIDGE ST	RCRA NonGen / NLR, ECHO	Higher	1228, 0.233, WNW
AE482	CON EDISON SERVICE B	107 ELDRIDGE ST	RCRA NonGen / NLR, NY MANIFEST	Higher	1228, 0.233, WNW
AE483	CON EDISON	107 ELDRIDGE ST	NY MANIFEST	Higher	1228, 0.233, WNW
AE484	CON EDISON SERVICE B	103 ELDRIDGE ST	RCRA NonGen / NLR, NY MANIFEST	Higher	1233, 0.234, WNW
AE485	CON EDISON	103 ELDRIDGE ST	NY MANIFEST	Higher	1233, 0.234, WNW
AS486	CON EDISON	155 NORFOLK ST	NY MANIFEST	Lower	1236, 0.234, NNE
AV487	CON ED	93 HESTER ST	NY MANIFEST	Higher	1239, 0.235, West
AV488	CON EDISON	93 HESTER ST	RCRA NonGen / NLR	Higher	1239, 0.235, West
AN489	G & R DRY CLEANERS/A	150 ALLEN STREET	NY DRYCLEANERS	Higher	1243, 0.235, NNW
AN490	145 ORCHARD ST	145 ORCHARD STREET	NY AST	Higher	1244, 0.236, NNW
AO491	CON EDISON	111 ELDRIDGE ST	RCRA NonGen / NLR	Higher	1244, 0.236, WNW
AE492	CON EDISON SERVICE B	286 GRAND ST E OF FO	RCRA NonGen / NLR, NY MANIFEST	Higher	1245, 0.236, WNW
AU493	CON EDISON	137 ALLEN ST	NY MANIFEST	Higher	1250, 0.237, NNW
AK494	NYCHA GOMPERS HOUSES	50 PITT ST	RCRA NonGen / NLR, FINDS, NY MANIFEST, ECHO	Lower	1251, 0.237, East
AK495	NYCHA GOMPERS HOUSES	50 PITT ST	NJ MANIFEST	Lower	1251, 0.237, East
AW496	CON EDISON SERVICE B	254 HENRY ST	RCRA NonGen / NLR, NY MANIFEST	Lower	1255, 0.238, SSE
AO497	CON EDISON SERVICE B	133 ELDRIDGE ST	RCRA NonGen / NLR, NY MANIFEST	Higher	1256, 0.238, WNW
AW498	ENGINE COMPANY 15	269 HENRY STREET	NY AST	Lower	1259, 0.238, SE
AL499	CON EDISON	135 DIVISION ST	RCRA NonGen / NLR, ECHO	Higher	1266, 0.240, SW
AL500	CON EDISON	135 DIVISION ST	NY MANIFEST	Higher	1266, 0.240, SW
AO501	HING WA WONG	135 ELDRIDGE STREET	NY AST	Higher	1267, 0.240, WNW
AI502	153 1/2 STANTON STRE	153 1/2 STANTON STRE	NY AST, NY HIST AST	Lower	1268, 0.240, NNE
AI503	157 1/2 STANTON STRE	157 1/2 STANTON STRE	NY AST	Lower	1271, 0.241, NNE
AI504	159 STANTON STREET	159 STANTON STREET	NY AST	Lower	1273, 0.241, NNE
AI505	CON EDISON SERVICE B	165 STANTON ST	RCRA NonGen / NLR, NY MANIFEST	Lower	1276, 0.242, NE
AR506	FAIR ONLY REALTY COR	283 GRAND ST	NY AST, NY HIST AST	Higher	1281, 0.243, West
AT507	CON EDISON	115 RIDGE ST	NY MANIFEST	Lower	1281, 0.243, ENE

MAPPED SITES SUMMARY

Target Property Address:
60 NORFOLK STREET
NEW YORK, NY 10002

Click on Map ID to see full detail.

MAP ID	SITE NAME	ADDRESS	DATABASE ACRONYMS	RELATIVE ELEVATION	DIST (ft. & mi.) DIRECTION
AK508	202 RIVINGTON ST/MAN	202 RIVINGTON STREET	NY LTANKS	Lower	1281, 0.243, ENE
AH509	CON EDISON SERVICE B	125 STANTON ST	RCRA NonGen / NLR, NY MANIFEST	Lower	1281, 0.243, North
AO510	CON EDISON SERVICE B	296 BROOME ST	RCRA NonGen / NLR, NY MANIFEST	Higher	1284, 0.243, WNW
AI511	CON EDISON SERVICE B	42 CLINTON ST & STAN	RCRA NonGen / NLR, NY MANIFEST, NJ MANIFEST	Lower	1285, 0.243, NE
AO512	47 DELANCEY ST	47 DELANCEY ST	NY AST	Higher	1287, 0.244, NW
AX513	NYCDEP	110 ATTORNEY ST	RCRA NonGen / NLR, ECHO	Lower	1294, 0.245, NE
AX514	NYCDEP	110 ATTORNEY ST	NY MANIFEST	Lower	1294, 0.245, NE
AM515	162 HENRY ST	162 HENRY ST	NY AST	Lower	1298, 0.246, SSW
AR516	CON ED	85 ELDRIDGE ST	NY MANIFEST	Higher	1299, 0.246, West
AY517	GOUVERNEUR HEALTH	227 MADISON STREET	NY UST, NY AST	Lower	1308, 0.248, South
AY518	CON ED	227 MADISON ST	NY MANIFEST	Lower	1308, 0.248, South
AY519	GOUVERNEUR HEALTH CA	227 MADISON STREET	PA MANIFEST	Lower	1308, 0.248, South
AY520	GOUVERNEUR HEALTH	227 MADISON STREET	RCRA-LQG, ICIS, US AIRS, NY MANIFEST	Lower	1308, 0.248, South
AY521	GOUVERNEUR HOSPITAL	227 MADISON ST	NJ MANIFEST	Lower	1308, 0.248, South
AY522	CON EDISON	227 MADISON ST	RCRA NonGen / NLR	Lower	1308, 0.248, South
AS523	CON EDISON SERVICE B	149 STANTON ST	RCRA NonGen / NLR, NY MANIFEST	Lower	1310, 0.248, NNE
AS524	CON EDISON - SERVICE	149 STANTON ST AND S	RCRA-LQG, NJ MANIFEST, NY MANIFEST	Lower	1310, 0.248, NNE
AS525	NYC BOARD OF EDUCATI	145 STANTON ST	RCRA-LQG, NY MANIFEST	Lower	1311, 0.248, NNE
AS526	NYC BOF/JHS 25	145 STATION ST	NY MANIFEST	Lower	1311, 0.248, NNE
AS527	I.S. 25	145 STANTON STREET	NY AST, NY HIST AST	Lower	1311, 0.248, NNE
AP528	CON EDISON SERVICE B	57 CANAL ST	RCRA NonGen / NLR, NY MANIFEST	Higher	1312, 0.248, WSW
AP529	V8691	CANAL ST AND ORCHARD	RCRA NonGen / NLR, NY MANIFEST	Higher	1314, 0.249, WSW
AP530	CON EDISON SERVICE B	ORCHARD ST & CANAL S	RCRA NonGen / NLR, NY MANIFEST	Higher	1314, 0.249, WSW
AR531	CON EDISON	281 GRAND ST	RCRA NonGen / NLR, NY MANIFEST, NJ MANIFEST	Higher	1319, 0.250, West
AV532	NYC HOUSING APTS	60 ELDRIDGE ST	NY LTANKS	Higher	1333, 0.252, West
AZ533	PROSPERITY SERVICE C	104 FORSYTH ST	NY LTANKS	Higher	1350, 0.256, WNW
AZ534	106 FORSYTH ST	106 FORSYTH ST	NY LTANKS	Higher	1371, 0.260, WNW
AZ535	TANK TEST FAIL	100 FORSYTH ST	NY LTANKS	Higher	1372, 0.260, WNW
AR536	APARTMENT BUILDING -	273 GRAND STREET	NY LTANKS	Higher	1390, 0.263, West
AR537	STORE FRONT/APARTMEN	273-275 GRAND ST	NY LTANKS	Higher	1390, 0.263, West
538	US POST OFFICE	224 CLINTON STREET	NY LTANKS	Lower	1401, 0.265, South
539	APARTMENT BLDG	162 STANTON ST	NY LTANKS	Lower	1403, 0.266, NNE
540	MESIOTHA PIFERETH SC	141 EAST BROADWAY	NY LTANKS	Higher	1439, 0.273, SW
BA541	SUNLAND REALTY INC	76 CANAL STREET	NY LTANKS	Higher	1572, 0.298, WSW
542	500 GRAND CONCOURSE	500 GRAND CONCOURSE	NY LTANKS	Lower	1603, 0.304, ESE
BA543	3 ALLEN ST	3 ALLEN ST	NY LTANKS	Higher	1652, 0.313, WSW
BA544	3 ALLEN STREET	3 ALLEN STREET	NY LTANKS	Higher	1652, 0.313, WSW
BB545	EXXONMOBIL S/S	2 PIKE ST	NY LTANKS	Higher	1691, 0.320, WSW
BB546	EXXONMOBIL	2 PIKE STREET	NY LTANKS, NY Spills	Higher	1691, 0.320, WSW

MAPPED SITES SUMMARY

Target Property Address:
60 NORFOLK STREET
NEW YORK, NY 10002

Click on Map ID to see full detail.

MAP ID	SITE NAME	ADDRESS	DATABASE ACRONYMS	RELATIVE ELEVATION	DIST (ft. & mi.) DIRECTION
BB547	EXXONMOBIL S/S	2 PIKE STREET	NY LTANKS	Higher	1691, 0.320, WSW
BB548	EXXONMOBIL	2 PIKE STREET	NY LTANKS	Higher	1691, 0.320, WSW
BB549	EXXONMOBIL S/S	2 PIKE STREET	NY LTANKS	Higher	1691, 0.320, WSW
550	DELANCEY ST AND	2ND AVE TRACK 3 F LI	NY LTANKS	Higher	1705, 0.323, NW
551	MANHATTAN EAST 06 DO	269 DELANCEY ST. & C	NY LTANKS	Lower	1725, 0.327, East
552	APT BUILDING TTF	155 RIDGE ST	NY LTANKS	Lower	1751, 0.332, NE
553	247 GRAND STREET	247 GRAND STREET	NY LTANKS	Higher	1786, 0.338, WNW
554	VLADECK I	60 GOUVERNEUR ST	NY LTANKS, NY Spills	Lower	1796, 0.340, SE
555	LA GUARDIA HOUSES -N	300 CHERRY ST	NY LTANKS, NY Spills	Lower	1811, 0.343, South
556	MELTZER-HERNANDEZ (G	189 ALLEN STREET (HE	NY LTANKS, NY UST	Higher	1816, 0.344, NNW
557	335 BROOME STREET	335 BROOME STREET	NY LTANKS	Higher	1839, 0.348, WNW
BC558	SOUTH MANHATTAN SHOP	30 PIKE STREET	NY LTANKS	Higher	1921, 0.364, SW
BC559	DEP NY MANHATTAN GAR	30 PIKE ST	NY LTANKS	Higher	1921, 0.364, SW
BC560	NYC DEP GARAGE	30 PIKES STREET	NY LTANKS	Higher	1969, 0.373, SW
BD561	183 CHRYSTIE STREET	183 CHRYSTIE STREET	NY LTANKS	Higher	2026, 0.384, NW
BD562	LOT 35,TAXBLOCK 426	183 CHRYSTIE STREET	NY LTANKS, NY E DESIGNATION	Higher	2026, 0.384, NW
BE563	PORT AUTHORITY	90 COLUMBIA ST	NY LTANKS	Lower	2048, 0.388, East
564	APART	275 CHERRY STREET	NY LTANKS	Lower	2067, 0.391, South
BF565	89 BOWERY ST	89 BOWERY ST	NY LTANKS	Higher	2081, 0.394, West
BE566	BARUCH -NYCHA	70-72 BARUCH DRIVE	NY LTANKS, NY Spills	Lower	2084, 0.395, East
567	MELZER-HERNANDEZ (GO	94 EAST 1ST STREET (	NY LTANKS, NY UST, NY Spills	Higher	2109, 0.399, North
568	150 CANAL STREET	150 CANAL STREET	NY LTANKS	Higher	2110, 0.400, West
569	ENGINE CO. 028/LADD.	222 EAST 2ND STREET	NY LTANKS	Lower	2145, 0.406, NE
BG570	MOBIL S/S #17-JTP	253 EAST 2ND STREET	NY LTANKS	Lower	2155, 0.408, NE
BG571	MOBIL S/S	253 EAST 2ND STREET	NY LTANKS, NY Spills	Lower	2155, 0.408, NE
BG572	MOBIL GAS #13158	253 EAST 2ND STREET	NY LTANKS	Lower	2155, 0.408, NE
BH573	APT. BUILDING	92 -96 ELIZABETH ST	NY LTANKS	Higher	2166, 0.410, WNW
BI574	TWO BRIDGES -NYCHA	286 SOUTH STREET	NY LTANKS, NY Spills	Lower	2167, 0.410, South
BI575	TWO BRIDGES HOUSES -	286 SOUTH STREET	NY LTANKS, NY Spills	Lower	2167, 0.410, South
BH576	CLOSED-LACKOF RECENT	88 ELIZABETH ST	NY LTANKS	Higher	2191, 0.415, West
BG577	APARTMENT BUILDING	248 EAST 2ND ST.	NY LTANKS	Lower	2205, 0.418, NE
BG578	ATAMANUK RESIDENCE	248 EAST SECOND STRE	NY LTANKS	Lower	2205, 0.418, NE
579	18-01 MARKET ST/QUEE	18-01 MARKET ST	NY LTANKS	Higher	2224, 0.421, SW
BI580	410 CLINTON AVE/BKLY	410 CLINTON AVENUE	NY LTANKS, NY Spills	Lower	2230, 0.422, South
BJ581	MANHATTAN EAST 03A D	293 DELANCEY STREET	NY LTANKS, NY Spills	Lower	2264, 0.429, ESE
BF582	CON EDISON - HESTER	HESTER STREET	EDR MGP	Higher	2270, 0.430, West
583	134 MADISON ST	134 MADISON ST	NY LTANKS, NY Spills	Lower	2280, 0.432, SW
584	EAST RIVER HOUSING C	26 LEWIS ST	NY LTANKS, NY CBS, NY CBS AST, NY Spills, NY AIRS	Lower	2286, 0.433, ESE
BK585	PROSPERITY SERVICE C	6264 FORSYTH ST	NY LTANKS	Higher	2290, 0.434, NNW

MAPPED SITES SUMMARY

Target Property Address:
60 NORFOLK STREET
NEW YORK, NY 10002

Click on Map ID to see full detail.

MAP ID	SITE NAME	ADDRESS	DATABASE ACRONYMS	RELATIVE ELEVATION	DIST (ft. & mi.) DIRECTION
586	9 GOUVERNEUR SLIP/N.	9 GOUVERNEUR SLIP	NY LTANKS	Lower	2329, 0.441, SSE
BG587	APT BUILDING - TTF	27 AVE C	NY LTANKS	Lower	2348, 0.445, NE
BG588	TTF- BUILDING	21-23 AVE C	NY LTANKS	Lower	2385, 0.452, NE
589	SADDLE TANK SPILL FR	87TH STREET AND 2ND	NY LTANKS, NY Spills	Higher	2403, 0.455, North
590	UNKNOWN RESIDENCE	173 ELIZABETH ST	NY LTANKS	Higher	2404, 0.455, NW
591	KEN CHANG REALTY	55 ELIZABETH ST	NY LTANKS	Higher	2408, 0.456, West
BJ592	MANHATTAN EAST 03 DO	303 DELANCEY STREET	NY LTANKS	Lower	2420, 0.458, ESE
593	INFRONT OF	223 EAST 3RD ST	NY LTANKS	Lower	2421, 0.459, NE
594	APARTMENT BLDG	141 EAST 3RD ST	NY LTANKS	Lower	2449, 0.464, NNE
595	359-369 BROOME ST	369 BROOME ST	NY LTANKS	Higher	2452, 0.464, WNW
BK596	ABOVE GROUND TTF	39 EAST FIRST STREET	NY LTANKS	Higher	2453, 0.465, NNW
BL597	BRACETTI HOUSES -NYC	251 EAST 3RD STREET	NY LTANKS	Lower	2460, 0.466, NE
BL598	BRACETTI PLAZA	251 EAST 3RD STREET	NY LTANKS	Lower	2460, 0.466, NE
599	273 E. 3RD STREET	273 E. 3RD STREET	NY LTANKS	Lower	2545, 0.482, NE
BM600	CLOSED-LACKOF RECENT	45 JACKSON STREET	NY LTANKS	Lower	2545, 0.482, SE
601	39-41 EAST BROADWAY/	39-41 EAST BROADWAY	NY LTANKS	Higher	2598, 0.492, WSW
602	34 EAST 1ST STREET	34 E. 1 ST BTWN 1ST	NY LTANKS	Higher	2615, 0.495, NNW
BM603	BRONX DEVELOPMENTAL	1200 WATERS PLACE	NY LTANKS	Lower	2616, 0.495, SE
BN604	SPILL NUMBER 9814096	215 E 4TH ST	NY LTANKS, NY Spills	Lower	2621, 0.496, NNE
BN605	SPILL NUMBER 9812010	215 EAST 4TH STREET	NY LTANKS	Lower	2621, 0.496, NNE
606	CON EDISON - 286 WAT	312 WATER STREET	EDR MGP	Lower	3318, 0.628, SW
607	CON EDISON - CANAL S	CANAL STREET	EDR MGP	Lower	3354, 0.635, West
608	CON EDISON - ROOSEVE	PEARL ST. BETWEEN PA	EDR MGP	Lower	3653, 0.692, WSW
609	CON EDISON - CROSS/L	60 CENTRE ST	EDR MGP	Lower	4054, 0.768, WSW
610	K - BROOKLYN GAS LIG	MARSHALL ST. & HUDSO	NY SHWS, NY BROWNFIELDS	Lower	4654, 0.881, SSE
611	CON EDISON - EAST 11	EAST 11TH - EAST 13T	EDR MGP	Lower	4850, 0.919, NE
612	BROOKLYN GAS AND LIG	MARSHALL ST., ST. JO	EDR MGP	Lower	4863, 0.921, SSE
613	PLYMOUTH STATION	PLYMOUTH, HUDSON, WA	EDR MGP	Lower	5050, 0.956, SSE

EXECUTIVE SUMMARY

TARGET PROPERTY SEARCH RESULTS

The target property was not listed in any of the databases searched by EDR.

DATABASES WITH NO MAPPED SITES

No mapped sites were found in EDR's search of available ("reasonably ascertainable ") government records either on the target property or within the search radius around the target property for the following databases:

STANDARD ENVIRONMENTAL RECORDS

Federal NPL site list

NPL ..... National Priority List
Proposed NPL ..... Proposed National Priority List Sites
NPL LIENS ..... Federal Superfund Liens

Federal Delisted NPL site list

Delisted NPL ..... National Priority List Deletions

Federal CERCLIS list

FEDERAL FACILITY ..... Federal Facility Site Information listing
SEMS ..... Superfund Enterprise Management System

Federal CERCLIS NFRAP site list

SEMS-ARCHIVE ..... Superfund Enterprise Management System Archive

Federal RCRA CORRACTS facilities list

CORRACTS ..... Corrective Action Report

Federal RCRA non-CORRACTS TSD facilities list

RCRA-TSDF ..... RCRA - Treatment, Storage and Disposal

Federal institutional controls / engineering controls registries

LUCIS ..... Land Use Control Information System
US ENG CONTROLS ..... Engineering Controls Sites List
US INST CONTROL ..... Sites with Institutional Controls

Federal ERNS list

ERNS ..... Emergency Response Notification System

State- and tribal - equivalent CERCLIS

NY VAPOR REOPENED ..... Vapor Intrusion Legacy Site List

EXECUTIVE SUMMARY

State and tribal landfill and/or solid waste disposal site lists

NY SWF/LF..... Facility Register

State and tribal leaking storage tank lists

INDIAN LUST..... Leaking Underground Storage Tanks on Indian Land
NY HIST LTANKS..... Listing of Leaking Storage Tanks

State and tribal registered storage tank lists

FEMA UST..... Underground Storage Tank Listing
NY CBS UST..... Chemical Bulk Storage Database
NY MOSF UST..... Major Oil Storage Facilities Database
NY MOSF..... Major Oil Storage Facility Site Listing
NY MOSF AST..... Major Oil Storage Facilities Database
INDIAN UST..... Underground Storage Tanks on Indian Land

State and tribal institutional control / engineering control registries

NY RES DECL..... Restrictive Declarations Listing
NY ENG CONTROLS..... Registry of Engineering Controls
NY INST CONTROL..... Registry of Institutional Controls

State and tribal voluntary cleanup sites

NY VCP..... Voluntary Cleanup Agreements
INDIAN VCP..... Voluntary Cleanup Priority Listing

State and tribal Brownfields sites

NY ERP..... Environmental Restoration Program Listing

ADDITIONAL ENVIRONMENTAL RECORDS

Local Brownfield lists

US BROWNFIELDS..... A Listing of Brownfields Sites

Local Lists of Landfill / Solid Waste Disposal Sites

NY SWRCY..... Registered Recycling Facility List
NY SWTIRE..... Registered Waste Tire Storage & Facility List
INDIAN ODI..... Report on the Status of Open Dumps on Indian Lands
DEBRIS REGION 9..... Torres Martinez Reservation Illegal Dump Site Locations
ODI..... Open Dump Inventory
IHS OPEN DUMPS..... Open Dumps on Indian Land

Local Lists of Hazardous waste / Contaminated Sites

US HIST CDL..... Delisted National Clandestine Laboratory Register
NY DEL SHWS..... Delisted Registry Sites
US CDL..... National Clandestine Laboratory Register

EXECUTIVE SUMMARY

Local Land Records

NY LIENS	Spill Liens Information
LIENS 2	CERCLA Lien Information

Records of Emergency Release Reports

HMIRS	Hazardous Materials Information Reporting System
NY Hist Spills	SPILLS Database
NY SPILLS 90	SPILLS 90 data from FirstSearch
NY SPILLS 80	SPILLS 80 data from FirstSearch

Other Ascertainable Records

FUDS	Formerly Used Defense Sites
DOD	Department of Defense Sites
SCRD DRYCLEANERS	State Coalition for Remediation of Drycleaners Listing
US FIN ASSUR	Financial Assurance Information
EPA WATCH LIST	EPA WATCH LIST
2020 COR ACTION	2020 Corrective Action Program List
TSCA	Toxic Substances Control Act
TRIS	Toxic Chemical Release Inventory System
SSTS	Section 7 Tracking Systems
ROD	Records Of Decision
RMP	Risk Management Plans
RAATS	RCRA Administrative Action Tracking System
PRP	Potentially Responsible Parties
PADS	PCB Activity Database System
FTTS	FIFRA/ TSCA Tracking System - FIFRA (Federal Insecticide, Fungicide, & Rodenticide Act)/TSCA (Toxic Substances Control Act)
MLTS	Material Licensing Tracking System
COAL ASH DOE	Steam-Electric Plant Operation Data
COAL ASH EPA	Coal Combustion Residues Surface Impoundments List
PCB TRANSFORMER	PCB Transformer Registration Database
RADINFO	Radiation Information Database
HIST FTTS	FIFRA/TSCA Tracking System Administrative Case Listing
DOT OPS	Incident and Accident Data
CONSENT	Superfund (CERCLA) Consent Decrees
INDIAN RESERV	Indian Reservations
FUSRAP	Formerly Utilized Sites Remedial Action Program
UMTRA	Uranium Mill Tailings Sites
LEAD SMELTERS	Lead Smelter Sites
US MINES	Mines Master Index File
UXO	Unexploded Ordnance Sites
DOCKET HWC	Hazardous Waste Compliance Docket Listing
NY COAL ASH	Coal Ash Disposal Site Listing
NY Financial Assurance	Financial Assurance Information Listing
NY HSWDS	Hazardous Substance Waste Disposal Site Inventory
NY SPDES	State Pollutant Discharge Elimination System
NY UIC	Underground Injection Control Wells
ABANDONED MINES	Abandoned Mines
FUELS PROGRAM	EPA Fuels Program Registered Listing

EDR RECOVERED GOVERNMENT ARCHIVES

Exclusive Recovered Govt. Archives

NY RGA HWS	Recovered Government Archive State Hazardous Waste Facilities List

EXECUTIVE SUMMARY

NY RGA LF..... Recovered Government Archive Solid Waste Facilities List

SURROUNDING SITES: SEARCH RESULTS

Surrounding sites were identified in the following databases.

Elevations have been determined from the USGS Digital Elevation Model and should be evaluated on a relative (not an absolute) basis. Relative elevation information between sites of close proximity should be field verified. Sites with an elevation equal to or higher than the target property have been differentiated below from sites with an elevation lower than the target property.
Page numbers and map identification numbers refer to the EDR Radius Map report where detailed data on individual sites can be reviewed.

Sites listed in ***bold italics*** are in multiple databases.

Unmappable (orphan) sites are not considered in the foregoing analysis.

STANDARD ENVIRONMENTAL RECORDS

Federal RCRA generators list

RCRA-LQG: RCRAInfo is EPA's comprehensive information system, providing access to data supporting the Resource Conservation and Recovery Act (RCRA) of 1976 and the Hazardous and Solid Waste Amendments (HSWA) of 1984. The database includes selective information on sites which generate, transport, store, treat and/or dispose of hazardous waste as defined by the Resource Conservation and Recovery Act (RCRA). Large quantity generators (LQGs) generate over 1,000 kilograms (kg) of hazardous waste, or over 1 kg of acutely hazardous waste per month.

A review of the RCRA-LQG list, as provided by EDR, and dated 12/12/2016 has revealed that there are 9 RCRA-LQG sites within approximately 0.25 miles of the target property.

Equal/Higher Elevation	Address	Direction / Distance	Map ID	Page
NYC BD OF ED - SEWAR	***350 GRAND ST***	***W 0 - 1/8 (0.078 mi.)***	***G61***	***134***
PS 42M SCHOOL	***71 HESTER ST***	***WSW 1/8 - 1/4 (0.188 mi.)***	***AD318***	***704***

Lower Elevation	Address	Direction / Distance	Map ID	Page
SEWARD PARK - SITE 5	145 CLINTON ST	ESE 0 - 1/8 (0.049 mi.)	E15	40
CON EDISON SPLICE BO	***68 CLINTON ST***	***NE 1/8 - 1/4 (0.195 mi.)***	***Z342***	***773***
JHS 56M SCHOOL	***220 HENRY STREET***	***SSE 1/8 - 1/4 (0.210 mi.)***	***391***	***881***
CON EDISON - SERVICE	153 NORFOLK ST OPP O	NNE 1/8 - 1/4 (0.231 mi.)	AS469	1082
GOUVERNEUR HEALTH	***227 MADISON STREET***	***S 1/8 - 1/4 (0.248 mi.)***	***AY520***	***1194***
CON EDISON - SERVICE	***149 STANTON ST AND S***	***NNE 1/8 - 1/4 (0.248 mi.)***	***AS524***	***1232***
NYC BOARD OF EDUCATI	***145 STANTON ST***	***NNE 1/8 - 1/4 (0.248 mi.)***	***AS525***	***1236***

RCRA-SQG: RCRAInfo is EPA's comprehensive information system, providing access to data supporting the Resource Conservation and Recovery Act (RCRA) of 1976 and the Hazardous and Solid Waste Amendments (HSWA) of 1984. The database includes selective information on sites which generate, transport, store, treat and/or dispose of hazardous waste as defined by the Resource Conservation and Recovery Act (RCRA). Small quantity generators (SQGs) generate between 100 kg and 1,000 kg of hazardous waste per month.

A review of the RCRA-SQG list, as provided by EDR, and dated 12/12/2016 has revealed that there is 1

RCRA-SQG site within approximately 0.25 miles of the target property.

Lower Elevation	Address	Direction / Distance	Map ID	Page
NYC DEPT OF EDUCATIO	100 ATTORNEY ST	NE 1/8 - 1/4 (0.194 mi.)	Z338	761

RCRA-CESQG: RCRAInfo is EPA's comprehensive information system, providing access to data supporting the Resource Conservation and Recovery Act (RCRA) of 1976 and the Hazardous and Solid Waste Amendments (HSWA) of 1984. The database includes selective information on sites which generate, transport, store, treat and/or dispose of hazardous waste as defined by the Resource Conservation and Recovery Act (RCRA). Conditionally exempt small quantity generators (CESQGs) generate less than 100 kg of hazardous waste, or less than 1 kg of acutely hazardous waste per month.

A review of the RCRA-CESQG list, as provided by EDR, and dated 12/12/2016 has revealed that there are 15 RCRA-CESQG sites within approximately 0.25 miles of the target property.

Equal/Higher Elevation	Address	Direction / Distance	Map ID	Page
NYCTA-ESSEX / DELANC	*ESSEX STREET AND DEL*	*NNW 0 - 1/8 (0.082 mi.)*	*D64*	*155*
CON EDISON OTHER - S	*GRAND ST ESSEX & LUD*	*W 0 - 1/8 (0.102 mi.)*	*G118*	*251*
CON EDISON SERVICE B	*67 LUDLOW ST FRONT O*	*WNW 0 - 1/8 (0.108 mi.)*	*G124*	*261*
NYCDEP - SHAFT 20	*ELDRIDGE & DELANCY S*	*NW 1/8 - 1/4 (0.232 mi.)*	*AG479*	*1099*

Lower Elevation	Address	Direction / Distance	Map ID	Page
CON EDISON SERVICE B	*393-395 GRAND ST E S*	*SSE 0 - 1/8 (0.055 mi.)*	*C25*	*60*
CON EDISON SERVICE B	*404-06 GRAND ST E SU*	*SE 0 - 1/8 (0.066 mi.)*	*E50*	*104*
CON EDISON SERVICE B	*404-06 N GRAND ST E*	*SE 0 - 1/8 (0.066 mi.)*	*E51*	*106*
CON EDISON SERVICE B	*404 GRAND ST OPPOSIT*	*SE 0 - 1/8 (0.066 mi.)*	*E54*	*111*
RITE AID # 1711	*408 GRAND STREET*	*SE 0 - 1/8 (0.078 mi.)*	*E59*	*119*
CON EDISON SERVICE B	*401-403 GRAND ST E S*	*SE 0 - 1/8 (0.094 mi.)*	*K95*	*213*
CLEMENTE SOTO VELEZ	*107 SUFFOLK ST*	*NNE 1/8 - 1/4 (0.133 mi.)*	*Q185*	*386*
CHO'S BRITE CLEANER	*219 EAST BROADWAY*	*S 1/8 - 1/4 (0.174 mi.)*	*Y283*	*604*
CON EDISON SERVICE B	*213 HENRY ST OPPOSIT*	*S 1/8 - 1/4 (0.192 mi.)*	*Y330*	*741*
CON EDISON SERVICE B	*14 JEFFERSON ST FRON*	*SSW 1/8 - 1/4 (0.203 mi.)*	*X373*	*845*
CON EDISON SERVICE B	*173 HENRY ST FRONT O*	*SSW 1/8 - 1/4 (0.212 mi.)*	*AF406*	*927*

State- and tribal - equivalent CERCLIS

NY SHWS: The State Hazardous Waste Sites records are the states' equivalent to CERCLIS. These sites may or may not already be listed on the federal CERCLIS list. Priority sites planned for cleanup using state funds (state equivalent of Superfund) are identified along with sites where cleanup will be paid for by potentially responsible parties. The data come from the Department of Environmental Conservation's Inactive Hazardous waste Disposal Sites in New York State.

A review of the NY SHWS list, as provided by EDR, and dated 11/14/2016 has revealed that there is 1 NY SHWS site within approximately 1 mile of the target property.

Lower Elevation	Address	Direction / Distance	Map ID	Page
K - BROOKLYN GAS LIG Site Code: 378986	*MARSHALL ST. & HUDSO*	*SSE 1/2 - 1 (0.881 mi.)*	*610*	*1465*

State and tribal leaking storage tank lists

NY LTANKS: Leaking Storage Tank Incident Reports. These records contain an inventory of reported leaking storage tank incidents reported from 4/1/86 through the most recent update. They can be either leaking underground storage tanks or leaking aboveground storage tanks. The causes of the incidents are tank test failures, tank failures or tank overfills

A review of the NY LTANKS list, as provided by EDR, and dated 02/06/2017 has revealed that there are 91 NY LTANKS sites within approximately 0.5 miles of the target property.

Equal/Higher Elevation	Address	Direction / Distance	Map ID	Page
HONG NING HOUSING FO Spill Number/Closed Date: 0407447 / 2010-03-05 Site ID: 331890 Program Number: 0407447	***50 NORFOLK STREET***	***SW 0 - 1/8 (0.002 mi.)***	***A3***	***12***
318 GRAND CONCOURSE/ Spill Number/Closed Date: 8905553 / 1989-09-06 Site ID: 231267 Program Number: 8905553	318 GRAND CONCOURSE	W 1/8 - 1/4 (0.148 mi.)	O216	457
55 ORCHARD ST Spill Number/Closed Date: 9509842 / 1995-11-08 Site ID: 83378 Program Number: 9509842	55 ORCHARD ST	W 1/8 - 1/4 (0.171 mi.)	T267	571
80 DELANCY LLC Spill Number/Closed Date: 1608416 / Not Reported Site ID: 536128 Program Number: 1608416	80 DELANCEY ST	NW 1/8 - 1/4 (0.177 mi.)	AA294	640
SPILL NUMBER 9913178 Spill Number/Closed Date: 0000495 / 2003-07-14 Site ID: 235727 Program Number: 0000495	***115 ALLEN ST***	***NW 1/8 - 1/4 (0.197 mi.)***	***AG348***	***791***
NYC HOUSING APTS Spill Number/Closed Date: 0105284 / 2001-10-25 Site ID: 176213 Program Number: 0105284	60 ELDRIDGE ST	W 1/4 - 1/2 (0.252 mi.)	AV532	1262
PROSPERITY SERVICE C Spill Number/Closed Date: 9803016 / 2003-03-03 Site ID: 81381 Program Number: 9803016	104 FORSYTH ST	WNW 1/4 - 1/2 (0.256 mi.)	AZ533	1264
106 FORSYTH ST Spill Number/Closed Date: 9511212 / 1995-12-06 Spill Number/Closed Date: 9416639 / 1996-12-13 Site ID: 325110 Site ID: 215537 Program Number: 9511212 Program Number: 9416639	106 FORSYTH ST	WNW 1/4 - 1/2 (0.260 mi.)	AZ534	1265
TANK TEST FAIL Spill Number/Closed Date: 1600025 / 2016-05-18 Site ID: 525281 Program Number: 1600025	100 FORSYTH ST	WNW 1/4 - 1/2 (0.260 mi.)	AZ535	1267
APARTMENT BUILDING -	273 GRAND STREET	W 1/4 - 1/2 (0.263 mi.)	AR536	1268

Spill Number/Closed Date: 1105086 / Not Reported
Site ID: 452719
Program Number: 1105086

STORE FRONT/APARTMEN	273-275 GRAND ST	W 1/4 - 1/2 (0.263 mi.)	AR537	1269

Spill Number/Closed Date: 1215732 / Not Reported
Site ID: 479062
Program Number: 1215732

MESIOTHA PIFERETH SC	141 EAST BROADWAY	SW 1/4 - 1/2 (0.273 mi.)	540	1274

Spill Number/Closed Date: 0807161 / 2013-10-31
Site ID: 404486
Program Number: 0807161

SUNLAND REALTY INC	76 CANAL STREET	WSW 1/4 - 1/2 (0.298 mi.)	BA541	1275

Spill Number/Closed Date: 9700200 / 2003-03-10
Site ID: 86845
Program Number: 9700200

3 ALLEN ST	3 ALLEN ST	WSW 1/4 - 1/2 (0.313 mi.)	BA543	1278

Spill Number/Closed Date: 9205811 / 1992-08-20
Site ID: 80549
Program Number: 9205811

3 ALLEN STREET	3 ALLEN STREET	WSW 1/4 - 1/2 (0.313 mi.)	BA544	1279

Spill Number/Closed Date: 9310041 / 1993-11-18
Site ID: 183804
Program Number: 9310041

EXXONMOBIL S/S	2 PIKE ST	WSW 1/4 - 1/2 (0.320 mi.)	BB545	1280

Spill Number/Closed Date: 9903211 / 1999-06-23
Site ID: 120306
Program Number: 9903211

EXXONMOBIL	***2 PIKE STREET***	***WSW 1/4 - 1/2 (0.320 mi.)***	***BB546***	***1281***

Spill Number/Closed Date: 0502493 / 2006-03-22
Spill Number/Closed Date: 0111386 / 2003-07-29
Spill Number/Closed Date: 0205061 / 2003-07-29
Spill Number/Closed Date: 0205097 / 2003-07-29
Spill Number/Closed Date: 0210571 / 2003-07-29
**Additional key fields are available in the Map Findings section*
Site ID: 346866
Site ID: 120300
Site ID: 120301
Site ID: 120302
Site ID: 120304
**Additional key fields are available in the Map Findings section*
Program Number: 0502493
Program Number: 0111386
Program Number: 0205061
Program Number: 0205097
Program Number: 0210571
**Additional key fields are available in the Map Findings section*

EXXONMOBIL S/S	2 PIKE STREET	WSW 1/4 - 1/2 (0.320 mi.)	BB547	1290

Spill Number/Closed Date: 9702389 / 1997-06-30
Site ID: 267679
Program Number: 9702389

EXXONMOBIL	2 PIKE STREET	WSW 1/4 - 1/2 (0.320 mi.)	BB548	1291

Spill Number/Closed Date: 9514394 / 1996-02-12

Site ID: 267677 Program Number: 9514394				
EXXONMOBIL S/S Spill Number/Closed Date: 0306333 / 2003-10-09 Spill Number/Closed Date: 9204121 / 1992-09-03 Site ID: 267674 Site ID: 267675 Program Number: 0306333 Program Number: 9204121	2 PIKE STREET	WSW 1/4 - 1/2 (0.320 mi.)	BB549	1292
DELANCEY ST AND Spill Number/Closed Date: 9906932 / 2003-11-12 Site ID: 300893 Program Number: 9906932	2ND AVE TRACK 3 F LI	NW 1/4 - 1/2 (0.323 mi.)	550	1294
247 GRAND STREET Spill Number/Closed Date: 9400546 / 1994-04-13 Site ID: 229684 Program Number: 9400546	247 GRAND STREET	WNW 1/4 - 1/2 (0.338 mi.)	553	1298
MELTZER-HERNANDEZ (G Spill Number/Closed Date: 9001939 / 1995-04-20 Spill Number/Closed Date: 9007076 / 1995-04-20 Spill Number/Closed Date: 9100612 / 1995-06-21 Site ID: 200757 Site ID: 200758 Site ID: 200759 Program Number: 9001939 Program Number: 9007076 Program Number: 9100612	***189 ALLEN STREET (HE***	***NNW 1/4 - 1/2 (0.344 mi.)***	***556***	***1318***
335 BROOME STREET Spill Number/Closed Date: 9310089 / 1993-11-19 Site ID: 118923 Program Number: 9310089	335 BROOME STREET	WNW 1/4 - 1/2 (0.348 mi.)	557	1324
SOUTH MANHATTAN SHOP Spill Number/Closed Date: 9112683 / 2012-10-24 Site ID: 83376 Program Number: 9112683	30 PIKE STREET	SW 1/4 - 1/2 (0.364 mi.)	BC558	1325
DEP NY MANHATTAN GAR Spill Number/Closed Date: 1213768 / 2015-02-10 Site ID: 476977 Program Number: 1213768	30 PIKE ST	SW 1/4 - 1/2 (0.364 mi.)	BC559	1327
NYC DEP GARAGE Spill Number/Closed Date: 0612281 / 2007-12-18 Site ID: 377097 Program Number: 0612281	30 PIKES STREET	SW 1/4 - 1/2 (0.373 mi.)	BC560	1329
183 CHRYSTIE STREET Spill Number/Closed Date: 9512158 / 1996-11-22 Site ID: 219443 Program Number: 9512158	183 CHRYSTIE STREET	NW 1/4 - 1/2 (0.384 mi.)	BD561	1331
LOT 35,TAXBLOCK 426 Spill Number/Closed Date: 9510876 / 1995-11-29 Site ID: 219442 Program Number: 9510876	***183 CHRYSTIE STREET***	***NW 1/4 - 1/2 (0.384 mi.)***	***BD562***	***1332***
89 BOWERY ST	89 BOWERY ST	W 1/4 - 1/2 (0.394 mi.)	BF565	1336

Spill Number/Closed Date: 9410677 / 1994-11-10 Site ID: 271968 Program Number: 9410677				
MELZER-HERNANDEZ (GO	***94 EAST 1ST STREET (***	***N 1/4 - 1/2 (0.399 mi.)***	***567***	***1347***
Spill Number/Closed Date: 9001822 / 2004-04-09 Spill Number/Closed Date: 8911775 / 1997-04-07 Spill Number/Closed Date: 0104813 / 2009-07-07 Site ID: 290409 Site ID: 235062 Site ID: 328653 Program Number: 9001822 Program Number: 8911775 Program Number: 0104813				
150 CANAL STREET	150 CANAL STREET	W 1/4 - 1/2 (0.400 mi.)	568	1355
Spill Number/Closed Date: 9400710 / 1994-04-15 Site ID: 262547 Program Number: 9400710				
APT. BUILDING	92 -96 ELIZABETH ST	WNW 1/4 - 1/2 (0.410 mi.)	BH573	1365
Spill Number/Closed Date: 0711345 / 2008-03-11 Site ID: 392814 Program Number: 0711345				
CLOSED-LACKOF RECENT	88 ELIZABETH ST	W 1/4 - 1/2 (0.415 mi.)	BH576	1375
Spill Number/Closed Date: 9800499 / 2003-03-18 Site ID: 124745 Program Number: 9800499				
18-01 MARKET ST/QUEE	18-01 MARKET ST	SW 1/4 - 1/2 (0.421 mi.)	579	1381
Spill Number/Closed Date: 9008643 / 1994-02-14 Site ID: 296696 Program Number: 9008643				
PROSPERITY SERVICE C	6264 FORSYTH ST	NNW 1/4 - 1/2 (0.434 mi.)	BK585	1431
Spill Number/Closed Date: 9803017 / 2003-03-03 Site ID: 106933 Program Number: 9803017				
SADDLE TANK SPILL FR	***87TH STREET AND 2ND***	***N 1/4 - 1/2 (0.455 mi.)***	***589***	***1437***
Spill Number/Closed Date: 9812332 / 1999-05-20 Site ID: 79235 Program Number: 9812332				
UNKNOWN RESIDENCE	173 ELIZABETH ST	NW 1/4 - 1/2 (0.455 mi.)	590	1439
Spill Number/Closed Date: 0605862 / 2007-06-11 Site ID: 369117 Program Number: 0605862				
KEN CHANG REALTY	55 ELIZABETH ST	W 1/4 - 1/2 (0.456 mi.)	591	1440
Spill Number/Closed Date: 0203170 / 2004-04-09 Site ID: 315990 Program Number: 0203170				
359-369 BROOME ST	369 BROOME ST	WNW 1/4 - 1/2 (0.464 mi.)	595	1445
Spill Number/Closed Date: 9402306 / 1995-09-25 Site ID: 246378 Program Number: 9402306				
ABOVE GROUND TTF	39 EAST FIRST STREET	NNW 1/4 - 1/2 (0.465 mi.)	BK596	1446
Spill Number/Closed Date: 1210187 / 2015-11-17				

Site ID: 473262
Program Number: 1210187

39-41 EAST BROADWAY/ Spill Number/Closed Date: 9101481 / 1991-05-07 Site ID: 214362 Program Number: 9101481	39-41 EAST BROADWAY	WSW 1/4 - 1/2 (0.492 mi.)	601	1457
34 EAST 1ST STREET Spill Number/Closed Date: 9701768 / 2003-03-03 Site ID: 237521 Program Number: 9701768	34 E. 1 ST BTWN 1ST	NNW 1/4 - 1/2 (0.495 mi.)	602	1458

Lower Elevation	Address	Direction / Distance	Map ID	Page
HPD BUILDING TTF Spill Number/Closed Date: 1100365 / 2014-04-25 Site ID: 447766 Program Number: 1100365	400 GRAND ST	SE 0 - 1/8 (0.056 mi.)	C29	68
SEWARD PARK Spill Number/Closed Date: 9111013 / 1994-11-10 Spill Number/Closed Date: 9416799 / 1995-04-27 Spill Number/Closed Date: 9500649 / 2015-12-08 Site ID: 105069 Site ID: 255813 Site ID: 255814 Program Number: 9111013 Program Number: 9416799 Program Number: 9500649	154 BROOME STREET	E 0 - 1/8 (0.087 mi.)	J75	171
EASTSIDE RESTAURANT Spill Number/Closed Date: 0408453 / 2010-02-11 Spill Number/Closed Date: 0408454 / 2005-02-08 Site ID: 333163 Site ID: 333164 Program Number: 0408453 Program Number: 0408454	***102 NORFOLK STREET***	***N 0 - 1/8 (0.088 mi.)***	***I83***	***188***
RATNERS RESTURANT Spill Number/Closed Date: 0110706 / 2003-11-18 Spill Number/Closed Date: 0110707 / 2003-10-17 Site ID: 178981 Site ID: 178982 Program Number: 0110706 Program Number: 0110707	138 DELANCEY ST	NNE 0 - 1/8 (0.095 mi.)	F101	221
RESIDENCE Spill Number/Closed Date: 0412736 / 2005-05-18 Site ID: 338317 Program Number: 0412736	107 CLINTON STREET	NE 0 - 1/8 (0.100 mi.)	L112	242
SAINT MARY'S CHURCH Spill Number/Closed Date: 0104926 / 2013-12-06 Site ID: 329009 Program Number: 0104926	28 ATTORNEY STREET	ENE 1/8 - 1/4 (0.141 mi.)	R197	412
WISHART RESDENCE Spill Number/Closed Date: 0307354 / 2003-10-15 Site ID: 275860	89 CLINTON ST	NE 1/8 - 1/4 (0.147 mi.)	L215	455

Program Number: 0307354				
APARTMENT COMPLEX Spill Number/Closed Date: 0305091 / 2006-07-28 Site ID: 80687 Program Number: 0305091	137 RIVINGTON STREET	NNE 1/8 - 1/4 (0.155 mi.)	Q229	480
APT. BUILDING Spill Number/Closed Date: 0804322 / 2008-09-08 Site ID: 401217 Program Number: 0804322	137 RIVINGTON ST	NNE 1/8 - 1/4 (0.155 mi.)	Q231	484
7 PRECINCT NYPD -DDC Spill Number/Closed Date: 9507892 / 2007-03-22 Site ID: 320111 Program Number: 9507892	19 1/2 PITT STREET	ESE 1/8 - 1/4 (0.187 mi.)	AC311	680
237 HENRY PROPERTY Spill Number/Closed Date: 1608401 / Not Reported Site ID: 536113 Program Number: 1608401	237 HENRY STREET	SSE 1/8 - 1/4 (0.201 mi.)	AB359	814
179 HENRY STREET Spill Number/Closed Date: 9413667 / 1995-01-13 Site ID: 82727 Program Number: 9413667	179 HENRY STREET	S 1/8 - 1/4 (0.201 mi.)	AF360	815
202 RIVINGTON ST/MAN Spill Number/Closed Date: 8911575 / 1998-02-04 Site ID: 236089 Program Number: 8911575	202 RIVINGTON STREET	ENE 1/8 - 1/4 (0.243 mi.)	AK508	1163
US POST OFFICE Spill Number/Closed Date: 9503829 / 1996-05-20 Site ID: 319387 Program Number: 9503829	224 CLINTON STREET	S 1/4 - 1/2 (0.265 mi.)	538	1271
APARTMENT BLDG Spill Number/Closed Date: 1113528 / 2014-10-21 Site ID: 461527 Program Number: 1113528	162 STANTON ST	NNE 1/4 - 1/2 (0.266 mi.)	539	1272
500 GRAND CONCOURSE Spill Number/Closed Date: 9002366 / 1992-09-30 Site ID: 92997 Program Number: 9002366	500 GRAND CONCOURSE	ESE 1/4 - 1/2 (0.304 mi.)	542	1276
MANHATTAN EAST 06 DO Spill Number/Closed Date: 9510934 / 2005-04-05 Site ID: 157202 Program Number: 9510934	269 DELANCEY ST. & C	E 1/4 - 1/2 (0.327 mi.)	551	1295
APT BUILDING TTF Spill Number/Closed Date: 1303897 / 2015-03-05 Site ID: 484400 Program Number: 1303897	155 RIDGE ST	NE 1/4 - 1/2 (0.332 mi.)	552	1297
VLADECK I Spill Number/Closed Date: 9510585 / 1995-11-29 Spill Number/Closed Date: 9001486 / 1995-04-20 Spill Number/Closed Date: 9416164 / 1995-03-14 Spill Number/Closed Date: 9505950 / 2007-12-27 Spill Number/Closed Date: 9315378 / 2007-12-27 **Additional key fields are available in the Map Findings section*	***60 GOUVERNEUR ST***	***SE 1/4 - 1/2 (0.340 mi.)***	***554***	***1299***

Site ID: 184984
Site ID: 247282
Site ID: 247284
Site ID: 247285
Site ID: 208974
**Additional key fields are available in the Map Findings section*
Program Number: 9510585
Program Number: 9001486
Program Number: 9416164
Program Number: 9505950
Program Number: 9315378
**Additional key fields are available in the Map Findings section*

LA GUARDIA HOUSES -N	***300 CHERRY ST***	***S 1/4 - 1/2 (0.343 mi.)***	***555***	***1309***

Spill Number/Closed Date: 9603087 / 2012-01-12
Spill Number/Closed Date: 9603566 / 2006-03-23
Spill Number/Closed Date: 9403154 / 1994-06-06
Spill Number/Closed Date: 9408371 / 1994-09-26
Spill Number/Closed Date: 9100341 / 1993-07-06
Site ID: 104136
Site ID: 104137
Site ID: 244531
Site ID: 244532
Site ID: 305455
Program Number: 9603087
Program Number: 9603566
Program Number: 9403154
Program Number: 9408371
Program Number: 9100341

PORT AUTHORITY	90 COLUMBIA ST	E 1/4 - 1/2 (0.388 mi.)	BE563	1333

Spill Number/Closed Date: 8804262 / 2001-11-06
Site ID: 195363
Program Number: 8804262

APART	275 CHERRY STREET	S 1/4 - 1/2 (0.391 mi.)	564	1335

Spill Number/Closed Date: 0805041 / 2009-08-18
Site ID: 402069
Program Number: 0805041

BARUCH -NYCHA	***70-72 BARUCH DRIVE***	***E 1/4 - 1/2 (0.395 mi.)***	***BE566***	***1337***

Spill Number/Closed Date: 8906583 / 2006-09-13
Spill Number/Closed Date: 9315376 / 1995-04-20
Spill Number/Closed Date: 9315377 / 1995-06-21
Spill Number/Closed Date: 9414769 / Not Reported
Spill Number/Closed Date: 9503478 / 2007-11-06
**Additional key fields are available in the Map Findings section*
Site ID: 221657
Site ID: 227578
Site ID: 66445
Site ID: 143050
Site ID: 143051
**Additional key fields are available in the Map Findings section*
Program Number: 8906583
Program Number: 9315376
Program Number: 9315377
Program Number: 9414769
Program Number: 9503478
**Additional key fields are available in the Map Findings section*

EXECUTIVE SUMMARY

Lower Elevation	Address	Direction / Distance	Map ID	Page
ENGINE CO. 028/LADD. Spill Number/Closed Date: 9614882 / 2003-11-04 Site ID: 188171 Program Number: 9614882	222 EAST 2ND STREET	NE 1/4 - 1/2 (0.406 mi.)	569	1356
MOBIL S/S #17-JTP Spill Number/Closed Date: 9001894 / Not Reported Site ID: 59213 Program Number: 9001894	253 EAST 2ND STREET	NE 1/4 - 1/2 (0.408 mi.)	BG570	1357
MOBIL S/S Spill Number/Closed Date: 9001889 / 2003-09-24 Spill Number/Closed Date: 9204411 / 1995-02-22 Site ID: 59212 Site ID: 59214 Program Number: 9001889 Program Number: 9204411	***253 EAST 2ND STREET***	***NE 1/4 - 1/2 (0.408 mi.)***	***BG571***	***1360***
MOBIL GAS #13158 Spill Number/Closed Date: 0400939 / 2004-06-10 Site ID: 59209 Program Number: 0400939	253 EAST 2ND STREET	NE 1/4 - 1/2 (0.408 mi.)	BG572	1364
TWO BRIDGES -NYCHA Spill Number/Closed Date: 9609858 / 1996-11-18 Spill Number/Closed Date: 9609854 / 1996-11-18 Spill Number/Closed Date: 9613131 / 1997-08-15 Site ID: 63174 Site ID: 130019 Site ID: 130021 Program Number: 9609858 Program Number: 9609854 Program Number: 9613131	***286 SOUTH STREET***	***S 1/4 - 1/2 (0.410 mi.)***	***BI574***	***1366***
TWO BRIDGES HOUSES - Spill Number/Closed Date: 9704850 / 2006-01-18 Site ID: 63175 Program Number: 9704850	***286 SOUTH STREET***	***S 1/4 - 1/2 (0.410 mi.)***	***BI575***	***1371***
APARTMENT BUILDING Spill Number/Closed Date: 0412888 / 2005-03-10 Spill Number/Closed Date: 0412571 / 2005-06-20 Site ID: 338502 Site ID: 338090 Program Number: 0412888 Program Number: 0412571	248 EAST 2ND ST.	NE 1/4 - 1/2 (0.418 mi.)	BG577	1377
ATAMANUK RESIDENCE Spill Number/Closed Date: 0501742 / 2006-03-14 Site ID: 345956 Program Number: 0501742	248 EAST SECOND STRE	NE 1/4 - 1/2 (0.418 mi.)	BG578	1379
410 CLINTON AVE/BKLY Spill Number/Closed Date: 9012611 / 2004-01-12 Site ID: 262029 Program Number: 9012611	***410 CLINTON AVENUE***	***S 1/4 - 1/2 (0.422 mi.)***	***BI580***	***1382***
MANHATTAN EAST 03A D Spill Number/Closed Date: 9101305 / 2005-06-21	***293 DELANCEY STREET***	***ESE 1/4 - 1/2 (0.429 mi.)***	***BJ581***	***1384***

Site ID: 322645
Program Number: 9101305

134 MADISON ST	***134 MADISON ST***	***SW 1/4 - 1/2 (0.432 mi.)***	***583***	***1396***
Spill Number/Closed Date: 0102044 / 2006-02-22 Spill Number/Closed Date: 0201167 / 2003-10-20 Site ID: 234516 Site ID: 234517 Program Number: 0102044 Program Number: 0201167				
EAST RIVER HOUSING C	***26 LEWIS ST***	***ESE 1/4 - 1/2 (0.433 mi.)***	***584***	***1405***
Spill Number/Closed Date: 0104197 / 2004-05-20 Spill Number/Closed Date: 9516119 / 1996-03-16 Site ID: 88413 Site ID: 88415 Program Number: 0104197 Program Number: 9516119				
9 GOUVERNEUR SLIP/N.	9 GOUVERNEUR SLIP	SSE 1/4 - 1/2 (0.441 mi.)	586	1432
Spill Number/Closed Date: 8706804 / 1987-12-02 Site ID: 142867 Program Number: 8706804				
APT BUILDING - TTF	27 AVE C	NE 1/4 - 1/2 (0.445 mi.)	BG587	1433
Spill Number/Closed Date: 1405150 / 2016-05-16 Site ID: 498564 Program Number: 1405150				
TTF- BUILDING	21-23 AVE C	NE 1/4 - 1/2 (0.452 mi.)	BG588	1435
Spill Number/Closed Date: 0111599 / 2016-09-06 Site ID: 249252 Program Number: 0111599				
MANHATTAN EAST 03 DO	303 DELANCEY STREET	ESE 1/4 - 1/2 (0.458 mi.)	BJ592	1442
Spill Number/Closed Date: 9405779 / 2005-03-29 Site ID: 259658 Program Number: 9405779				
INFRONT OF	223 EAST 3RD ST	NE 1/4 - 1/2 (0.459 mi.)	593	1443
Spill Number/Closed Date: 9704248 / 1997-07-10 Site ID: 277394 Program Number: 9704248				
APARTMENT BLDG	141 EAST 3RD ST	NNE 1/4 - 1/2 (0.464 mi.)	594	1444
Spill Number/Closed Date: 0007066 / 2002-10-23 Site ID: 154414 Program Number: 0007066				
BRACETTI HOUSES -NYC	251 EAST 3RD STREET	NE 1/4 - 1/2 (0.466 mi.)	BL597	1448
Spill Number/Closed Date: 9301040 / 2013-09-19 Site ID: 224360 Program Number: 9301040				
BRACETTI PLAZA	251 EAST 3RD STREET	NE 1/4 - 1/2 (0.466 mi.)	BL598	1450
Spill Number/Closed Date: 9002121 / 1995-04-20 Site ID: 104488 Program Number: 9002121				
273 E. 3RD STREET	273 E. 3RD STREET	NE 1/4 - 1/2 (0.482 mi.)	599	1451
Spill Number/Closed Date: 9407512 / 2003-03-04 Site ID: 327375				

Program Number: 9407512				
CLOSED-LACKOF RECENT Spill Number/Closed Date: 9001804 / 2003-03-20 Spill Number/Closed Date: 9506049 / Not Reported Spill Number/Closed Date: 9515078 / 1996-07-24 Spill Number/Closed Date: 9908219 / 2013-10-16 Site ID: 106704 Site ID: 106705 Site ID: 73781 Site ID: 73782 Program Number: 9001804 Program Number: 9506049 Program Number: 9515078 Program Number: 9908219	45 JACKSON STREET	SE 1/4 - 1/2 (0.482 mi.)	BM600	1452
BRONX DEVELOPMENTAL Spill Number/Closed Date: 8807432 / 1997-10-16 Site ID: 156915 Program Number: 8807432	1200 WATERS PLACE	SE 1/4 - 1/2 (0.495 mi.)	BM603	1459
SPILL NUMBER 9814096 Spill Number/Closed Date: 9814096 / 2003-02-26 Site ID: 67230 Program Number: 9814096	***215 E 4TH ST***	***NNE 1/4 - 1/2 (0.496 mi.)***	***BN604***	***1461***
SPILL NUMBER 9812010 Spill Number/Closed Date: 9812010 / 2003-02-19 Site ID: 107704 Program Number: 9812010	215 EAST 4TH STREET	NNE 1/4 - 1/2 (0.496 mi.)	BN605	1463

State and tribal registered storage tank lists

NY UST: The Underground Storage Tank database contains registered USTs. USTs are regulated under Subtitle I of the Resource Conservation and Recovery Act (RCRA). The data come from the Department of Environmental Conservation's Petroleum Bulk Storage (PBS) Database

A review of the NY UST list, as provided by EDR, has revealed that there are 16 NY UST sites within approximately 0.25 miles of the target property.

Equal/Higher Elevation	Address	Direction / Distance	Map ID	Page
HONG NING HOUSING FO Database: UST, Date of Government Version: 12/28/2016	***50 NORFOLK STREET***	***SW 0 - 1/8 (0.002 mi.)***	***A3***	***12***
SITE 2 DSA OWNER LLC Database: UST, Date of Government Version: 12/28/2016	80 ESSEX ST / 85 NOR	NNW 0 - 1/8 (0.052 mi.)	D23	55
SEWARD PARK Database: UST, Date of Government Version: 12/28/2016	***ESSEX STREET & BROAD***	***WNW 0 - 1/8 (0.079 mi.)***	***G62***	***151***
81 DELANCEY STREET Database: UST, Date of Government Version: 12/28/2016	81 DELANCEY STREET	NW 1/8 - 1/4 (0.156 mi.)	V236	497
132 LUDLOW STREET CO Database: UST, Date of Government Version: 12/28/2016	***132 LUDLOW STREET***	***N 1/8 - 1/4 (0.194 mi.)***	***U335***	***753***
HESTER - 45 ALLEN ST Database: UST, Date of Government Version: 12/28/2016	45 ALLEN STREET	W 1/8 - 1/4 (0.215 mi.)	AD417	955

Lower Elevation	Address	Direction / Distance	Map ID	Page
SITE 5 DSA OWNER LLC Database: UST, Date of Government Version: 12/28/2016	145 CLINTON ST	ESE 0 - 1/8 (0.049 mi.)	E16	42

Lower Elevation	Address	Direction / Distance	Map ID	Page
SEWARD PARK EXTENSIO Database: UST, Date of Government Version: 12/28/2016	154 BROOME STREET	E 0 - 1/8 (0.087 mi.)	J74	168
95 SUFFOLK STREET Database: UST, Date of Government Version: 12/28/2016	***95 SUFFOLK STREET***	***NNE 0 - 1/8 (0.113 mi.)***	***L132***	***280***
SAINT MARY'S CHURCH Database: UST, Date of Government Version: 12/28/2016	***28 ATTORNEY STREET***	***ENE 1/8 - 1/4 (0.141 mi.)***	***R198***	***414***
137 RIVINGTON STREET Database: UST, Date of Government Version: 12/28/2016	137 RIVINGTON STREET	NNE 1/8 - 1/4 (0.155 mi.)	Q228	478
7TH PCT Database: UST, Date of Government Version: 12/28/2016	19 1/2 PITT STREET	ESE 1/8 - 1/4 (0.187 mi.)	AC312	682
LADDER COMPANY 18 Database: UST, Date of Government Version: 12/28/2016	25 PITT STREET	ESE 1/8 - 1/4 (0.188 mi.)	S319	715
WAI SUN REALTY LLC Database: UST, Date of Government Version: 12/28/2016	***183 E BROADWAY***	***SSW 1/8 - 1/4 (0.210 mi.)***	***AM394***	***900***
47 CLINTON ST Database: UST, Date of Government Version: 12/28/2016	47 CLINTON STREET	NE 1/8 - 1/4 (0.220 mi.)	AI433	990
GOUVERNEUR HEALTH Database: UST, Date of Government Version: 12/28/2016	***227 MADISON STREET***	***S 1/8 - 1/4 (0.248 mi.)***	***AY517***	***1181***

NY AST: The Aboveground Storage Tank database contains registered ASTs. The data come from the Department of Environmental Conservation's Petroleum Bulk Storage (PBS) Database.

A review of the NY AST list, as provided by EDR, has revealed that there are 93 NY AST sites within approximately 0.25 miles of the target property.

Equal/Higher Elevation	Address	Direction / Distance	Map ID	Page
HONG NING HOUSING FO Database: AST, Date of Government Version: 12/28/2016 Facility Id: 2-456691	***50 NORFOLK STREET***	***SW 0 - 1/8 (0.002 mi.)***	***A3***	***12***
122-124 LUDLOW LLC Database: AST, Date of Government Version: 12/28/2016 Facility Id: 2-607409	122-124 LUDLOW STREE	WNW 0 - 1/8 (0.004 mi.)	A4	18
101 DELANCEY STREET Database: AST, Date of Government Version: 12/28/2016 Facility Id: 2-600032	***101 DELANCEY STREET***	***NW 0 - 1/8 (0.099 mi.)***	***H108***	***232***
81 LUDLOW STREET Database: AST, Date of Government Version: 12/28/2016 Facility Id: 2-600009	81 LUDLOW STREET	NW 0 - 1/8 (0.100 mi.)	H110	236
65 LUDLOW STREET Database: AST, Date of Government Version: 12/28/2016 Facility Id: 2-283282	***65 LUDLOW STREET***	***W 0 - 1/8 (0.101 mi.)***	***G113***	***243***
BROOME STREET ASSOCI Database: AST, Date of Government Version: 12/28/2016 Facility Id: 2-609143	247 BROOME STREET	WNW 0 - 1/8 (0.114 mi.)	H133	284
ESTATE OF SIDNE SEDW Database: AST, Date of Government Version: 12/28/2016	***48 LUDLOW ST***	***WSW 0 - 1/8 (0.114 mi.)***	***N134***	***286***

Facility Id: 2-159239				
48 LUDLOW STREET Database: AST, Date of Government Version: 12/28/2016 Facility Id: 2-511684	48 LUDLOW STREET	WSW 0 - 1/8 (0.114 mi.)	N135	289
PETROLEUM BULK STORA Database: AST, Date of Government Version: 12/28/2016 Facility Id: 2-608642	249 BROOME STREET	WNW 0 - 1/8 (0.118 mi.)	H144	310
250 BROOME ST Database: AST, Date of Government Version: 12/28/2016 Facility Id: 2-090786	250 BROOME ST	NW 0 - 1/8 (0.120 mi.)	H149	315
254 BROOME ST Database: AST, Date of Government Version: 12/28/2016 Facility Id: 2-095346	254 BROOME ST	NW 0 - 1/8 (0.120 mi.)	H150	317
95 DELANCEY ST Database: AST, Date of Government Version: 12/28/2016 Facility Id: 2-252921	***95 DELANCEY ST***	***NW 0 - 1/8 (0.120 mi.)***	***H152***	***320***
72 ORCHARD STREET CO Database: AST, Date of Government Version: 12/28/2016 Facility Id: 2-364711	72 ORCHARD STREET	WNW 0 - 1/8 (0.125 mi.)	O166	344
70 ORCHARD ST Database: AST, Date of Government Version: 12/28/2016 Facility Id: 2-364681	70 ORCHARD ST	WNW 0 - 1/8 (0.125 mi.)	O168	348
BWB BAKERY INC. Database: AST, Date of Government Version: 12/28/2016 Facility Id: 2-607291	53 HESTER STREET	WSW 1/8 - 1/4 (0.130 mi.)	N174	362
81 ORCHARD ASSOCIATE Database: AST, Date of Government Version: 12/28/2016 Facility Id: 2-097721	***81 ORCHARD STREET***	***WNW 1/8 - 1/4 (0.136 mi.)***	***O190***	***397***
115 ESSEX STREET Database: AST, Date of Government Version: 12/28/2016 Facility Id: 2-608615	115 ESSEX STREET	N 1/8 - 1/4 (0.152 mi.)	U219	462
GOLSAM APPAREL CORP. Database: AST, Date of Government Version: 12/28/2016 Facility Id: 2-606982	264 BROOME STREET	WNW 1/8 - 1/4 (0.154 mi.)	V227	476
34 LUDLOW STREET Database: AST, Date of Government Version: 12/28/2016 Facility Id: 2-608166	34 LUDLOW STREET	WSW 1/8 - 1/4 (0.159 mi.)	P246	520
59 ORCHARD ST Database: AST, Date of Government Version: 12/28/2016 Facility Id: 2-252956	***59 ORCHARD ST***	***W 1/8 - 1/4 (0.163 mi.)***	***T248***	***524***
115 LUDLOW REALTY CO Database: AST, Date of Government Version: 12/28/2016 Facility Id: 2-607393	115 LUDLOW STREET	NNW 1/8 - 1/4 (0.164 mi.)	U255	541
ESSEX, LLC Database: AST, Date of Government Version: 12/28/2016 Facility Id: 2-208647	13-15 ESSEX STREET	SW 1/8 - 1/4 (0.165 mi.)	P257	545
122 ORCHARD STREET Database: AST, Date of Government Version: 12/28/2016 Facility Id: 2-158917	122-124 ORCHARD ST	NNW 1/8 - 1/4 (0.166 mi.)	AA258	547
126 LUDLOW ST Database: AST, Date of Government Version: 12/28/2016	***126 LUDLOW ST***	***NNW 1/8 - 1/4 (0.170 mi.)***	***U266***	***567***

Facility Id: 2-272035				
GRAND ASSOCIATES LLC Database: AST, Date of Government Version: 12/28/2016 Facility Id: 2-151947	66 ALLEN STREET	W 1/8 - 1/4 (0.172 mi.)	T272	581
80 DELANCEY STREET Database: AST, Date of Government Version: 12/28/2016 Facility Id: 2-201545	80 DELANCEY STREET	NW 1/8 - 1/4 (0.177 mi.)	AA295	641
BETTY KING CORPORATI Database: AST, Date of Government Version: 12/28/2016 Facility Id: 2-370134	***123 LUDLOW ST***	***NNW 1/8 - 1/4 (0.177 mi.)***	***U297***	***646***
132 ORCHARD ST Database: AST, Date of Government Version: 12/28/2016 Facility Id: 2-288748	132 ORCHARD ST	NNW 1/8 - 1/4 (0.178 mi.)	AA300	655
PUBLIC SCHOOL 42 Database: AST, Date of Government Version: 12/28/2016 Facility Id: 2-606220	***71 HESTER ST***	***WSW 1/8 - 1/4 (0.188 mi.)***	***AD317***	***701***
131 ORCHARD SM, LLC Database: AST, Date of Government Version: 12/28/2016 Facility Id: 2-607398	130 ALLEN STREET	NNW 1/8 - 1/4 (0.189 mi.)	AA321	721
275 BROOME STREET Database: AST, Date of Government Version: 12/28/2016 Facility Id: 2-080632	***275 BROOME STREET***	***WNW 1/8 - 1/4 (0.189 mi.)***	***V322***	***723***
YAT SUET LAU Database: AST, Date of Government Version: 12/28/2016 Facility Id: 2-046868	279 BROOME ST	WNW 1/8 - 1/4 (0.194 mi.)	AE336	757
PAUL GURMAN Database: AST, Date of Government Version: 12/28/2016 Facility Id: 2-317195	***141 ORCHARD ST***	***NNW 1/8 - 1/4 (0.201 mi.)***	***AA363***	***821***
140-142 ORCHARD STRE Database: AST, Date of Government Version: 12/28/2016 Facility Id: 2-083003	***140-142 ORCHARD ST***	***NNW 1/8 - 1/4 (0.209 mi.)***	***AN388***	***873***
DAE SUNG REALTY CORP Database: AST, Date of Government Version: 12/28/2016 Facility Id: 2-607773	94 RIVINGTON STREET	NNW 1/8 - 1/4 (0.211 mi.)	AN395	904
55 DELANCEY REALTY L Database: AST, Date of Government Version: 12/28/2016 Facility Id: 2-610722	55-61 DELANCEY ST.	NW 1/8 - 1/4 (0.211 mi.)	AG399	912
138 INCOME REALTY CO Database: AST, Date of Government Version: 12/28/2016 Facility Id: 2-288691	***138 LUDLOW STREET***	***N 1/8 - 1/4 (0.213 mi.)***	***AH409***	***934***
WING CHAN YEUNG Database: AST, Date of Government Version: 12/28/2016 Facility Id: 2-600008	***288 BROOME STREET***	***WNW 1/8 - 1/4 (0.213 mi.)***	***AO413***	***944***
J. JEAN REALTY INC. Database: AST, Date of Government Version: 12/28/2016 Facility Id: 2-374512	144 ORCHARD STREET	NNW 1/8 - 1/4 (0.216 mi.)	AN425	973
108-110 ELDRIDGE STR Database: AST, Date of Government Version: 12/28/2016 Facility Id: 2-607355	108-110 ELDRIDGE STR	WNW 1/8 - 1/4 (0.224 mi.)	AE445	1028
125-127 ALLEN ST. AS Database: AST, Date of Government Version: 12/28/2016	125-127 ALLEN ST.	NW 1/8 - 1/4 (0.225 mi.)	AG452	1044

Facility Id: 2-606944				
137 ALLAN ST ASSOCIA Database: AST, Date of Government Version: 12/28/2016 Facility Id: 2-241539	137 ALLEN STREET	NNW 1/8 - 1/4 (0.230 mi.)	AN462	1065
ALLEN STREET BATHHOU Database: AST, Date of Government Version: 12/28/2016 Facility Id: 2-217190	133 ALLEN STREET	NNW 1/8 - 1/4 (0.232 mi.)	AU478	1097
145 ORCHARD ST Database: AST, Date of Government Version: 12/28/2016 Facility Id: 2-606959	145 ORCHARD STREET	NNW 1/8 - 1/4 (0.236 mi.)	AN490	1120
HING WA WONG Database: AST, Date of Government Version: 12/28/2016 Facility Id: 2-602366 Facility Id: 3-482420	135 ELDRIDGE STREET	WNW 1/8 - 1/4 (0.240 mi.)	AO501	1143
FAIR ONLY REALTY COR Database: AST, Date of Government Version: 12/28/2016 Facility Id: 2-288322	***283 GRAND ST***	***W 1/8 - 1/4 (0.243 mi.)***	***AR506***	***1158***
47 DELANCEY ST Database: AST, Date of Government Version: 12/28/2016 Facility Id: 2-611290	47 DELANCEY ST	NW 1/8 - 1/4 (0.244 mi.)	AO512	1172

Lower Elevation	Address	Direction / Distance	Map ID	Page
400 GRAND STREET Database: AST, Date of Government Version: 12/28/2016 Facility Id: 2-606873	400 GRAND STREET	SE 0 - 1/8 (0.056 mi.)	C27	63
THE CHILDRENS PLACE Database: AST, Date of Government Version: 12/28/2016 Facility Id: 2-608017	140 DELANCEY STREET	NNE 0 - 1/8 (0.083 mi.)	F68	162
RATNERS RESTAURANT Database: AST, Date of Government Version: 12/28/2016 Facility Id: 2-606682	***138 DELANCEY STREET***	***N 0 - 1/8 (0.088 mi.)***	***I82***	***181***
107 CLINTON CORPORAT Database: AST, Date of Government Version: 12/28/2016 Facility Id: 2-603558	***107 CLONTON STREET***	***NE 0 - 1/8 (0.100 mi.)***	***L111***	***238***
98-100 SUFFOLK REALT Database: AST, Date of Government Version: 12/28/2016 Facility Id: 2-606148	98-100 SUFFOLK STREE	NE 0 - 1/8 (0.104 mi.)	F120	254
MR WILLANCEY, LLC Database: AST, Date of Government Version: 12/28/2016 Facility Id: 2-607894	170 DELANCEY STREET	ENE 0 - 1/8 (0.108 mi.)	L126	265
103 CLINTON ST. HDFC Database: AST, Date of Government Version: 12/28/2016 Facility Id: 2-471321	103 CLINTON STREET	NE 0 - 1/8 (0.109 mi.)	L127	267
106 NORFOLK ST ASSOC Database: AST, Date of Government Version: 12/28/2016 Facility Id: 2-214949	***106 NORFOLK ST***	***NNE 0 - 1/8 (0.116 mi.)***	***I137***	***293***
104 SUFFOLK ST Database: AST, Date of Government Version: 12/28/2016 Facility Id: 2-604441	104 SUFFOLK STREET	NE 0 - 1/8 (0.118 mi.)	L143	307
172 DELANCEY ST. HDF Database: AST, Date of Government Version: 12/28/2016	172 DELANCEY STREET	ENE 0 - 1/8 (0.122 mi.)	L160	334

Facility Id: 2-608677				
ONE TEN SUFFOLK STRE Database: AST, Date of Government Version: 12/28/2016 Facility Id: 2-602356	110 SUFFOLK STREET	NE 1/8 - 1/4 (0.127 mi.)	L171	354
93 CLINTON, LLC Database: AST, Date of Government Version: 12/28/2016 Facility Id: 2-611698	93 CLINTON ST	NE 1/8 - 1/4 (0.132 mi.)	L179	371
112 SUFFOLK ST. APT. Database: AST, Date of Government Version: 12/28/2016 Facility Id: 2-456810	112 SUFFOLK STREET	NE 1/8 - 1/4 (0.132 mi.)	L181	375
114 SUFFOLK STREET Database: AST, Date of Government Version: 12/28/2016 Facility Id: 2-471143	***114 SUFFOLK STREET***	***NNE 1/8 - 1/4 (0.137 mi.)***	***L194***	***406***
122 NORFOLK ST Database: AST, Date of Government Version: 12/28/2016 Facility Id: 2-189154	122 NORFOLK STREET	NNE 1/8 - 1/4 (0.170 mi.)	Q264	562
221-223 EAST BROADWA Database: AST, Date of Government Version: 12/28/2016 Facility Id: 2-601295	221 EAST BROADWAY	S 1/8 - 1/4 (0.174 mi.)	Y276	592
79 CLINTON STREET RE Database: AST, Date of Government Version: 12/28/2016 Facility Id: 2-609952	79 CLINTON STREET	NE 1/8 - 1/4 (0.174 mi.)	Z279	597
175 RIVINGTON STREET Database: AST, Date of Government Version: 12/28/2016 Facility Id: 2-471305	***175 RIVINGTON STREET***	***NE 1/8 - 1/4 (0.177 mi.)***	***Z296***	***643***
71 CLINTON, INC. Database: AST, Date of Government Version: 12/28/2016 Facility Id: 2-607137	71 CLINTON STREET	NE 1/8 - 1/4 (0.180 mi.)	Z301	657
128 RIVINGTON ST/131 Database: AST, Date of Government Version: 12/28/2016 Facility Id: 2-471151	128 RIVINGTON STREET	N 1/8 - 1/4 (0.180 mi.)	W302	660
UNITED HEBREW COMMUN Database: AST, Date of Government Version: 12/28/2016 Facility Id: 2-608909	201 EAST BROADWAY	S 1/8 - 1/4 (0.181 mi.)	X306	668
THE EDUCATIONAL ALLI Database: AST, Date of Government Version: 12/28/2016 Facility Id: 2-606905	197 EAST BROADWAY	SSW 1/8 - 1/4 (0.184 mi.)	X309	675
7TH PCT Database: AST, Date of Government Version: 12/28/2016 Facility Id: 2-217441	19 1/2 PITT STREET	ESE 1/8 - 1/4 (0.187 mi.)	AC313	689
174 RIVINGTON STREET Database: AST, Date of Government Version: 12/28/2016 Facility Id: 2-607433	174 RIVINGTON STREET	NE 1/8 - 1/4 (0.190 mi.)	Z324	727
ING YUEN Database: AST, Date of Government Version: 12/28/2016 Facility Id: 2-319163	213 HENRY ST	S 1/8 - 1/4 (0.192 mi.)	Y329	739
PS 142 Database: AST, Date of Government Version: 12/28/2016 Facility Id: 2-478377	***100 ATTORNEY STREET***	***NE 1/8 - 1/4 (0.194 mi.)***	***Z339***	***762***
YMM REALTY INC Database: AST, Date of Government Version: 12/28/2016	207 CLINTON STREET	S 1/8 - 1/4 (0.200 mi.)	Y353	803

Facility Id: 2-401595				
ESSEX FUNDING LLC Database: AST, Date of Government Version: 12/28/2016 Facility Id: 2-609010	139 ESSEX STREET	N 1/8 - 1/4 (0.200 mi.)	AH355	807
237 HENRY STREET Database: AST, Date of Government Version: 12/28/2016 Facility Id: 2-607442	237 HENRY STREET	SSE 1/8 - 1/4 (0.201 mi.)	AB356	809
61 CLINTON STREET Database: AST, Date of Government Version: 12/28/2016 Facility Id: 2-608931	61 CLINTON STREET	NE 1/8 - 1/4 (0.201 mi.)	AI361	816
MDI REALTY INC Database: AST, Date of Government Version: 12/28/2016 Facility Id: 2-609687	181 E. BROADWAY	SSW 1/8 - 1/4 (0.204 mi.)	AM377	852
172 RIVINGTON HOLDIN Database: AST, Date of Government Version: 12/28/2016 Facility Id: 2-607306	172 RIVINGTON STREET	NE 1/8 - 1/4 (0.209 mi.)	AI387	871
55 57 CLINTON ST Database: AST, Date of Government Version: 12/28/2016 Facility Id: 2-155276	***55 CLINTON ST***	***NE 1/8 - 1/4 (0.210 mi.)***	***AI393***	***896***
DAVID L. PODELL HOUS Database: AST, Date of Government Version: 12/28/2016 Facility Id: 2-603394	***179 HENRY STREET***	***SSW 1/8 - 1/4 (0.211 mi.)***	***AF398***	***909***
173 HENRY ST Database: AST, Date of Government Version: 12/28/2016 Facility Id: 2-607765	173 HENRY STREET	SSW 1/8 - 1/4 (0.212 mi.)	AF404	923
SELINA SHIH Database: AST, Date of Government Version: 12/28/2016 Facility Id: 2-607279	143- ESSEX STREET	N 1/8 - 1/4 (0.215 mi.)	AH415	950
141 ESSEX STREET Database: AST, Date of Government Version: 12/28/2016 Facility Id: 2-108081	141 ESSEX STREET	N 1/8 - 1/4 (0.217 mi.)	AH426	975
153 NORFOLK STREET Database: AST, Date of Government Version: 12/28/2016 Facility Id: 2-602118	153 NORFOLK STREET	NNE 1/8 - 1/4 (0.227 mi.)	AS458	1057
40 CLINTON,LLC Database: AST, Date of Government Version: 12/28/2016 Facility Id: 2-607034	40 CLINTON STREET	NE 1/8 - 1/4 (0.231 mi.)	AI470	1084
ENGINE COMPANY 15 Database: AST, Date of Government Version: 12/28/2016 Facility Id: 2-357626	269 HENRY STREET	SE 1/8 - 1/4 (0.238 mi.)	AW498	1137
153 1/2 STANTON STRE Database: AST, Date of Government Version: 12/28/2016 Facility Id: 2-471259	***153 1/2 STANTON STRE***	***NNE 1/8 - 1/4 (0.240 mi.)***	***AI502***	***1148***
157 1/2 STANTON STRE Database: AST, Date of Government Version: 12/28/2016 Facility Id: 2-602136	157 1/2 STANTON STRE	NNE 1/8 - 1/4 (0.241 mi.)	AI503	1152
159 STANTON STREET Database: AST, Date of Government Version: 12/28/2016 Facility Id: 2-607283	159 STANTON STREET	NNE 1/8 - 1/4 (0.241 mi.)	AI504	1154
162 HENRY ST Database: AST, Date of Government Version: 12/28/2016	162 HENRY ST	SSW 1/8 - 1/4 (0.246 mi.)	AM515	1177

Facility Id: 2-150924

GOUVERNEUR HEALTH	***227 MADISON STREET***	***S 1/8 - 1/4 (0.248 mi.)***	***AY517***	***1181***

Database: AST, Date of Government Version: 12/28/2016
Facility Id: 2-364908

I.S. 25	***145 STANTON STREET***	***NNE 1/8 - 1/4 (0.248 mi.)***	***AS527***	***1248***

Database: AST, Date of Government Version: 12/28/2016
Facility Id: 2-354031

NY TANKS: This database contains records of facilities that are or have been regulated under Bulk Storage Program. Tank information for these facilities may not be releasable by the state agency.

A review of the NY TANKS list, as provided by EDR, has revealed that there is 1 NY TANKS site within approximately 0.25 miles of the target property.

Equal/Higher Elevation	Address	Direction / Distance	Map ID	Page
SHEARL REALTY	137 ORCHARD STREET	NNW 1/8 - 1/4 (0.203 mi.)	AA369	838

Database: TANKS, Date of Government Version: 12/28/2016
Facility Id: 2-607399
Site Status: Active

ADDITIONAL ENVIRONMENTAL RECORDS

Local Lists of Registered Storage Tanks

NY HIST UST: The Underground Storage Tank database contains registered USTs. USTs are regulated under Subtitle I of the Resource Conservation and Recovery Act (RCRA). The data come from the Department of Environmental Conservation's Petroleum Bulk Storage (PBS) Database

A review of the NY HIST UST list, as provided by EDR, and dated 01/01/2002 has revealed that there are 6 NY HIST UST sites within approximately 0.25 miles of the target property.

Equal/Higher Elevation	Address	Direction / Distance	Map ID	Page
SEWARD PARK	***ESSEX STREET & BROAD***	***WNW 0 - 1/8 (0.079 mi.)***	***G62***	***151***

Facility Status: 1
PBS Number: 2-604977
Tank Status: 1

132 LUDLOW STREET CO	***132 LUDLOW STREET***	***N 1/8 - 1/4 (0.194 mi.)***	***U335***	***753***

Facility Status: 2
PBS Number: 2-602628
Tank Status: 4

Lower Elevation	Address	Direction / Distance	Map ID	Page
RATNERS RESTAURANT	***138 DELANCEY STREET***	***N 0 - 1/8 (0.088 mi.)***	***I82***	***181***

Facility Status: 1
PBS Number: 2-606682
Tank Status: 1

95 SUFFOLK STREET	***95 SUFFOLK STREET***	***NNE 0 - 1/8 (0.113 mi.)***	***L132***	***280***

Facility Status: 2 PBS Number: 2-607128 Tank Status: 3				
SAINT MARY'S CHURCH Facility Status: 1 PBS Number: 2-606638 Tank Status: 1	***28 ATTORNEY STREET***	***ENE 1/8 - 1/4 (0.141 mi.)***	***R198***	***414***
WAI SUN REALTY LLC Facility Status: 1 PBS Number: 2-332992 Tank Status: 1	***183 E BROADWAY***	***SSW 1/8 - 1/4 (0.210 mi.)***	***AM394***	***900***

Records of Emergency Release Reports

NY Spills: Data collected on spills reported to NYSDEC. is required by one or more of the following: Article 12 of the Navigation Law, 6 NYCRR Section 613.8 (from PBS regs), or 6 NYCRR Section 595.2 (from CBS regs). It includes spills active as of April 1, 1986, as well as spills occurring since this date.

A review of the NY Spills list, as provided by EDR, and dated 02/06/2017 has revealed that there are 35 NY Spills sites within approximately 0.125 miles of the target property.

Equal/Higher Elevation	Address	Direction / Distance	Map ID	Page
50 NORFOLK ST Spill Number/Closed Date: 0008055 / 2000-11-14 Spill Number/Closed Date: 0005903 / 2004-04-14 spillno: 0005903 spillno: 0008055 Site ID: 322883 Site ID: 322884	50 NORFOLK ST	SW 0 - 1/8 (0.002 mi.)	A2	10
PARKING LOT Spill Number/Closed Date: 1311663 / 2014-09-16 spillno: 1311663 Site ID: 492576	85 NORFOLK ST	NNW 0 - 1/8 (0.038 mi.)	D11	29
80 ESSEX STREET Spill Number/Closed Date: 1505735 / 2015-09-30 spillno: 1505735 Site ID: 513124	80 ESSEX STREET	NNW 0 - 1/8 (0.052 mi.)	D22	53
MANHOLE #312M Spill Number/Closed Date: 9902928 / 2004-01-30 spillno: 9902928 Site ID: 250130	ESSEX ST/N OF GRAND	WSW 0 - 1/8 (0.063 mi.)	B35	79
MH 312 Spill Number/Closed Date: 0205045 / 2002-10-29 spillno: 0205045 Site ID: 62500	ESSEX ST/GRAND ST	WSW 0 - 1/8 (0.063 mi.)	B36	80
MANHOLE 312 Spill Number/Closed Date: 1007517 / 2011-01-19 spillno: 1007517 Site ID: 440936	ESSEX AND GRAND ST	WSW 0 - 1/8 (0.063 mi.)	B40	88
MANHOLE 312	ESSEX ST & GRAND ST	WSW 0 - 1/8 (0.063 mi.)	B41	89

Spill Number/Closed Date: 0211511 / 2003-09-26 spillno: 0211511 Site ID: 244479				
MANHOLE 312 Spill Number/Closed Date: 9810047 / 2002-11-07 spillno: 9810047 Site ID: 134209	GRAND ST & ESSEX ST	WSW 0 - 1/8 (0.063 mi.)	B46	98
CONSTRUCTION SITE Spill Number/Closed Date: 1509207 / 2016-03-03 spillno: 1509207 Site ID: 519805	242 BROOME ST	NW 0 - 1/8 (0.086 mi.)	H71	165
MANHOLE # 311 Spill Number/Closed Date: 0502916 / 2008-01-10 spillno: 0502916 Site ID: 347384	ESSEX ST N/O DELANCY	NNW 0 - 1/8 (0.088 mi.)	D76	174
SOIL Spill Number/Closed Date: 1007520 / 2011-01-19 spillno: 1007520 Site ID: 440940	ESSEX AND DELANCEY	NNW 0 - 1/8 (0.088 mi.)	D77	176
NYC TRANSIT BUS Spill Number/Closed Date: 0709326 / 2007-11-29 spillno: 0709326 Site ID: 390385	DELANCEY & ESSEX STR	NNW 0 - 1/8 (0.088 mi.)	D78	177
215347; ESSEX STREET Spill Number/Closed Date: 0913992 / 2009-01-30 spillno: 0913992 Site ID: 433111	ESSEX STREET AND DEL	NNW 0 - 1/8 (0.088 mi.)	D79	178
MANHOLE #311 Spill Number/Closed Date: 1112148 / 2012-02-03 spillno: 1112148 Site ID: 460075	ESSEX ST / DELANCEY	NNW 0 - 1/8 (0.088 mi.)	D80	179
MANHOLE 331 Spill Number/Closed Date: 0804784 / 2008-08-27 spillno: 0804784 Site ID: 401755	ESSEX ST/ N DELANCY	NNW 0 - 1/8 (0.088 mi.)	D81	180
DELANCEY ST & ESSEY Spill Number/Closed Date: 9402648 / 1999-11-05 spillno: 9402648 Site ID: 279443	DELANCEY ST / ESSEY	N 0 - 1/8 (0.088 mi.)	D84	192
PAD MOUNT TRANSFORME Spill Number/Closed Date: 1304968 / 2013-11-05 spillno: 1304968 Site ID: 485522	100 ESSEX DR AND WES	NNW 0 - 1/8 (0.093 mi.)	I91	199
TM2857 Spill Number/Closed Date: 9912882 / 2002-02-27 spillno: 9912882 Site ID: 113412	LUDLOW & BROOME ST	WNW 0 - 1/8 (0.095 mi.)	H98	217
6 STORY APARTMENT BU Spill Number/Closed Date: 1411929 / 2016-09-22 spillno: 1411929 Site ID: 505734	43 ESSEX ST	WSW 0 - 1/8 (0.095 mi.)	G99	218
217149; 101 LUDLOW S	101 LUDLOW ST AND DE	NW 0 - 1/8 (0.099 mi.)	H109	235

Spill Number/Closed Date: 0914264 / 2009-06-16 spillno: 0914264 Site ID: 432890				
213365; GRAND ST AND Spill Number/Closed Date: 0814417 / 2008-09-11 spillno: 0814417 Site ID: 432569	GRAND ST AND LUDLOW	W 0 - 1/8 (0.102 mi.)	G116	248
CABLE OIL FOUND IN M Spill Number/Closed Date: 0800081 / 2008-08-05 spillno: 0800081 Site ID: 395777	IN FRONT OF 245 BROO	WNW 0 - 1/8 (0.106 mi.)	H121	256
DELANCY ST SUBWAY ST Spill Number/Closed Date: 9605510 / 2003-07-21 spillno: 9605510 Site ID: 199661	SB PLATFORM - F LINE	NNW 0 - 1/8 (0.107 mi.)	I122	257
ESSEX ST. SUBWAY STA Spill Number/Closed Date: 9707959 / Not Reported spillno: 9707959 Site ID: 289939	ESSEX ST / DELANCEY	NNW 0 - 1/8 (0.111 mi.)	M129	270
APT COMPLEX Spill Number/Closed Date: 1214150 / 2013-01-02 spillno: 1214150 Site ID: 477371	250 BROOME ST	NW 0 - 1/8 (0.115 mi.)	H136	291
HONDA PRODUCTIONS Spill Number/Closed Date: 0509012 / 2005-12-16 spillno: 0509012 Site ID: 354723	***74 ORCHARD STREET***	***WNW 0 - 1/8 (0.124 mi.)***	***O165***	***341***

Lower Elevation	Address	Direction / Distance	Map ID	Page
EMPTY LOT Spill Number/Closed Date: 1407415 / Not Reported spillno: 1407415 Site ID: 500930	135 DELANCEY ST	SE 0 - 1/8 (0.028 mi.)	A8	25
VS #6110 Spill Number/Closed Date: 0600204 / 2008-01-10 spillno: 0600204 Site ID: 362158	GRAND STREET & CLINT	SE 0 - 1/8 (0.031 mi.)	A9	28
SEWARD PARK - SITE 5 Spill Number/Closed Date: 1506385 / 2015-11-25 spillno: 1506385 Site ID: 513801	***145 CLINTON ST***	***ESE 0 - 1/8 (0.049 mi.)***	***E14***	***35***
213959; CLINTON ST A Spill Number/Closed Date: 0814515 / 2008-10-08 spillno: 0814515 Site ID: 432675	CLINTON ST AND BROOM	E 0 - 1/8 (0.052 mi.)	E20	51
SPILL NUMBER 9600388 Spill Number/Closed Date: 9600388 / 2004-01-13 spillno: 9600388 Site ID: 94623	CLINTON & BROOME STR	E 0 - 1/8 (0.052 mi.)	E21	52
PARKING LOT	DELANCY & SUFFOLK ST	NE 0 - 1/8 (0.068 mi.)	F55	114

Spill Number/Closed Date: 0107212 / 2003-07-31 spillno: 0107212 Site ID: 69361				
LEAKED FROM VEHICLE Spill Number/Closed Date: 1006632 / 2010-10-20 spillno: 1006632 Site ID: 439992	NORFOLK ST. AND DELA	N 0 - 1/8 (0.071 mi.)	D57	116
EASTSIDE RESTAURANT Spill Number/Closed Date: 0003227 / 2003-09-15 spillno: 0003227 Site ID: 122954	***102 NORFOLK STREET***	***N 0 - 1/8 (0.088 mi.)***	***I83***	***188***
ROADWAY Spill Number/Closed Date: 1607802 / 2016-11-10 spillno: 1607802 Site ID: 535478	158 DELANCY ST	NE 0 - 1/8 (0.090 mi.)	F87	195

Other Ascertainable Records

RCRA NonGen / NLR: RCRAInfo is EPA's comprehensive information system, providing access to data supporting the Resource Conservation and Recovery Act (RCRA) of 1976 and the Hazardous and Solid Waste Amendments (HSWA) of 1984. The database includes selective information on sites which generate, transport, store, treat and/or dispose of hazardous waste as defined by the Resource Conservation and Recovery Act (RCRA). Non-Generators do not presently generate hazardous waste.

A review of the RCRA NonGen / NLR list, as provided by EDR, and dated 12/12/2016 has revealed that there are 200 RCRA NonGen / NLR sites within approximately 0.25 miles of the target property.

Equal/Higher Elevation	Address	Direction / Distance	Map ID	Page
NYCHA SEWARD PARK EX	***65 NORFOLK ST***	***NW 0 - 1/8 (0.009 mi.)***	***A6***	***22***
CON EDISON	***ESSEX ST & BROOME ST***	***NW 0 - 1/8 (0.050 mi.)***	***D17***	***46***
CON EDISON SERVICE B	***100 NORFOLK ST***	***N 0 - 1/8 (0.050 mi.)***	***D19***	***48***
CON EDISON	***GRAND ST & ESSEX ST***	***WSW 0 - 1/8 (0.063 mi.)***	***B43***	***92***
NYCTA - 900 CIR SUBS	***ESSEX ST & DELANCEY***	***NNW 0 - 1/8 (0.082 mi.)***	***D65***	***157***
CON EDISION - VS9095	GRAND AVE & 57TH ST	W 0 - 1/8 (0.082 mi.)	G66	161
CON EDISON	77 LUDLOW ST MH57226	WNW 0 - 1/8 (0.098 mi.)	H105	229
CON EDISON	***77 LUDLOW ST SB39387***	***WNW 0 - 1/8 (0.098 mi.)***	***H106***	***230***
CON EDISON	***337 GRAND ST***	***W 0 - 1/8 (0.117 mi.)***	***G139***	***298***
NEW DELANCY DRY CLEA	***95 DELANCY ST***	***NW 0 - 1/8 (0.120 mi.)***	***H153***	***323***
CON EDISON SERVICE B	***95 DELANCEY ST***	***NW 0 - 1/8 (0.120 mi.)***	***H156***	***328***
CON EDISON SERVICE B	***29 ESSEX ST***	***WSW 0 - 1/8 (0.121 mi.)***	***N158***	***331***
CON EDISON	55 LUDLOW ST	W 0 - 1/8 (0.124 mi.)	G163	338
CON EDISON	***40 LUDLOW ST***	***WSW 1/8 - 1/4 (0.126 mi.)***	***N170***	***353***
CON EDISON SERVICE B	***329 GRAND ST***	***W 1/8 - 1/4 (0.129 mi.)***	***N173***	***359***
CON EDISON SERVICE B	***W ESSEX ST & HESTER***	***SW 1/8 - 1/4 (0.131 mi.)***	***P175***	***364***
CON EDISON SERVICE B	***W ESSEX ST & HESTER***	***SW 1/8 - 1/4 (0.131 mi.)***	***P176***	***366***
CON EDISON SERVICE B	***256 BROOME ST***	***WNW 1/8 - 1/4 (0.132 mi.)***	***H180***	***373***
CON EDISON MANHOLE 3	***106 LUDLOW ST***	***NNW 1/8 - 1/4 (0.133 mi.)***	***M182***	***377***
CON EDISON MANHOLE 3	***106 LUDLOW ST***	***NNW 1/8 - 1/4 (0.133 mi.)***	***M183***	***380***
CON EDISON MANHOLE 3	***108 LUDLOW ST OPPOSI***	***NNW 1/8 - 1/4 (0.135 mi.)***	***M186***	***391***
CON EDISON VAULT: 25	***108 LUDLOW ST***	***NNW 1/8 - 1/4 (0.135 mi.)***	***M188***	***395***
CON EDISON SERVICE B	***110 LUDLOW ST***	***NNW 1/8 - 1/4 (0.137 mi.)***	***M192***	***402***
CON EDISON SERVICE B	***325 GRAND ST***	***W 1/8 - 1/4 (0.137 mi.)***	***O193***	***404***
CON EDISON	***60 ORCHARD ST***	***W 1/8 - 1/4 (0.141 mi.)***	***N196***	***411***

EXECUTIVE SUMMARY

Equal/Higher Elevation	Address	Direction / Distance	Map ID	Page
CON EDISON - MH 4025	***ORCHARD ST. AND GRAN***	***W 1/8 - 1/4 (0.141 mi.)***	***O199***	***417***
CON EDISON	***GRAND ST & ORCHARD S***	***W 1/8 - 1/4 (0.141 mi.)***	***O200***	***420***
CON EDISON SERVICE B	***GRAND ST & ORCHARD S***	***W 1/8 - 1/4 (0.141 mi.)***	***O201***	***421***
CON EDISON	GRAND ST & ORCHARD S	W 1/8 - 1/4 (0.141 mi.)	O202	423
CON EDISON OTHER - S	***GRAND & ORCHARD ST N***	***W 1/8 - 1/4 (0.143 mi.)***	***O204***	***427***
CON EDISON	***58 ORCHARD ST***	***W 1/8 - 1/4 (0.143 mi.)***	***N205***	***429***
CON EDISON	***54 ORCHARD ST***	***W 1/8 - 1/4 (0.147 mi.)***	***N211***	***442***
CON EDISON	***23 ESSEX ST***	***SW 1/8 - 1/4 (0.147 mi.)***	***P212***	***444***
CON EDISON	***60 ORCHARD ST & GRAN***	***W 1/8 - 1/4 (0.147 mi.)***	***T214***	***448***
CON EDISON SERVICE B	***73 ORCHARD ST***	***WNW 1/8 - 1/4 (0.150 mi.)***	***O217***	***458***
CON EDISON SERVICE B	***52 ORCHARD ST***	***W 1/8 - 1/4 (0.150 mi.)***	***N218***	***460***
CON EDISON MANHOLE 2	***263 BROOME ST***	***WNW 1/8 - 1/4 (0.153 mi.)***	***O222***	***467***
CON EDISON SERVICE B	***48-52 ORCHARD ST & H***	***WSW 1/8 - 1/4 (0.154 mi.)***	***N225***	***472***
CON EDISON SERVICE B	***103 ORCHARD ST***	***NW 1/8 - 1/4 (0.154 mi.)***	***V226***	***474***
CON EDISON	***319 GRAND ST***	***W 1/8 - 1/4 (0.155 mi.)***	***T232***	***486***
CON EDISON SERVICE B	***319 GRAND ST***	***W 1/8 - 1/4 (0.155 mi.)***	***T233***	***487***
CON EDISON	***111 LUDLOW ST & DELA***	***NNW 1/8 - 1/4 (0.156 mi.)***	***M238***	***502***
CON EDISON	***59 ORCHARD ST***	***W 1/8 - 1/4 (0.163 mi.)***	***T247***	***522***
CON EDISON	***315 GRAND ST***	***W 1/8 - 1/4 (0.163 mi.)***	***T252***	***536***
CON EDISON SERVICE B	***50 ORCHARD ST & GRAN***	***W 1/8 - 1/4 (0.164 mi.)***	***T254***	***537***
CON EDISON GAS MAIN	***BROOME ST & ALLEN ST***	***WNW 1/8 - 1/4 (0.165 mi.)***	***V256***	***543***
CON EDISON SERVICE B	***113 RIVINGTON ST***	***N 1/8 - 1/4 (0.167 mi.)***	***U260***	***553***
CON EDISON SERVICE B	***82 DELANCEY ST***	***NW 1/8 - 1/4 (0.167 mi.)***	***AA261***	***555***
CON EDISON SERVICE B	***107 RIVINGTON ST FRO***	***N 1/8 - 1/4 (0.172 mi.)***	***U271***	***579***
CON EDISON	***ALLEN ST & GRAND ST***	***W 1/8 - 1/4 (0.176 mi.)***	***T293***	***637***
CON EDISON SERVICE B	***132 ORCHARD ST***	***NNW 1/8 - 1/4 (0.178 mi.)***	***AA299***	***652***
CON EDISON	***134 ORCHARD ST***	***NNW 1/8 - 1/4 (0.182 mi.)***	***AA307***	***670***
CON EDISON	***73 ALLEN ST***	***WNW 1/8 - 1/4 (0.189 mi.)***	***AE323***	***726***
CON EDISON SERVICE B	***302 GRAND ST***	***WNW 1/8 - 1/4 (0.191 mi.)***	***AE325***	***729***
CON EDISON SERVICE B	***110 RIVINGTON ST***	***N 1/8 - 1/4 (0.192 mi.)***	***U326***	***731***
CON EDISON	***RIVINGTON ST & LUDLO***	***NNW 1/8 - 1/4 (0.193 mi.)***	***U332***	***746***
CON EDISON SERVICE B	***279 BROOME ST***	***WNW 1/8 - 1/4 (0.194 mi.)***	***AE337***	***759***
CON EDISON SERVICE B	***280 BROOME ST***	***WNW 1/8 - 1/4 (0.196 mi.)***	***V343***	***777***
CON EDISON	280 BROOME ST	WNW 1/8 - 1/4 (0.196 mi.)	V344	781
CON EDISON	***115 ALLEN ST & DELAN***	***NW 1/8 - 1/4 (0.197 mi.)***	***AG347***	***788***
CON EDISON SERVICE B	***115 ALLEN ST***	***NW 1/8 - 1/4 (0.197 mi.)***	***AG349***	***793***
CON EDISON	103 ALLEN ST	NW 1/8 - 1/4 (0.199 mi.)	V352	802
CON EDISON SERVICE B	***138 ALLEN ST***	***NNW 1/8 - 1/4 (0.201 mi.)***	***AA362***	***818***
CON EDISON SERVICE B	***303 GRAND ST***	***W 1/8 - 1/4 (0.202 mi.)***	***AE365***	***827***
CON EDISON	300 GRAND ST	W 1/8 - 1/4 (0.205 mi.)	AE378	854
CON EDISON SERVICE B	***286 BROOME ST***	***WNW 1/8 - 1/4 (0.209 mi.)***	***AO389***	***877***
CON EDISON OTHER - S	***35 ORCHARD ST***	***WSW 1/8 - 1/4 (0.210 mi.)***	***AD392***	***894***
CON EDISON	112 ELDRIDGE ST	WNW 1/8 - 1/4 (0.211 mi.)	AE397	908
CON EDISON	***22 ORCHARD ST***	***WSW 1/8 - 1/4 (0.212 mi.)***	***AP400***	***914***
CON EDISON SERVICE B	***CANAL ST & DIVISION***	***SW 1/8 - 1/4 (0.212 mi.)***	***AL407***	***929***
CON EDISON SERVICE B	***ALLEN ST & HESTER ST***	***WSW 1/8 - 1/4 (0.213 mi.)***	***AD410***	***937***
CON EDISON SERVICE B	***143 ORCHARD ST***	***NNW 1/8 - 1/4 (0.213 mi.)***	***AA411***	***940***
CON EDISON	***137 LUDLOW ST***	***N 1/8 - 1/4 (0.214 mi.)***	***AH414***	***947***
CON EDISON SERVICE B	***28 ORCHARD ST***	***WSW 1/8 - 1/4 (0.215 mi.)***	***AD416***	***952***
CON EDISON VAULT 951	***45 ALLEN ST***	***W 1/8 - 1/4 (0.215 mi.)***	***AD418***	***958***
CON EDISON	43 ALLEN ST	W 1/8 - 1/4 (0.215 mi.)	AD419	960
CON EDISON SERVICE B	***34 CANAL ST***	***SW 1/8 - 1/4 (0.216 mi.)***	***AL423***	***968***
CON EDISON SERVICE B	***RIVINGTON ST & ORCHA***	***NNW 1/8 - 1/4 (0.217 mi.)***	***AN427***	***977***
CON EDISON GAS MAIN	RIVINGTON ST & ORCHA	NNW 1/8 - 1/4 (0.217 mi.)	AN428	979
CON EDISON SERVICE B	***39 CANAL ST***	***SW 1/8 - 1/4 (0.218 mi.)***	***AP432***	***988***
CON EDISON SERVICE B	***ELDRIDGE ST & BROOME***	***WNW 1/8 - 1/4 (0.223 mi.)***	***AO443***	***1024***

EXECUTIVE SUMMARY

Equal/Higher Elevation	Address	Direction / Distance	Map ID	Page
CON EDISON SERVICE B	***ELDRIDGE ST & BROOME***	***WNW 1/8 - 1/4 (0.223 mi.)***	***AO444***	***1026***
CON EDISON	***88-90 ELDRIDGE ST***	***W 1/8 - 1/4 (0.224 mi.)***	***AR446***	***1030***
CON EDISON SERVICE B	***84 ELDRIDGE ST***	***W 1/8 - 1/4 (0.224 mi.)***	***AR448***	***1034***
CON EDISON SERVICE B	***45 CANAL ST***	***SW 1/8 - 1/4 (0.225 mi.)***	***AP450***	***1040***
CON EDISON MANHOLE:	***LUDLOW ST & CANAL ST***	***SW 1/8 - 1/4 (0.225 mi.)***	***AP451***	***1042***
CON EDISON SERVICE B	***ELDRIDGE ST & GRAND***	***W 1/8 - 1/4 (0.227 mi.)***	***AE454***	***1048***
CON EDISON	GRAND ST & ELDRIDGE	W 1/8 - 1/4 (0.227 mi.)	AE455	1051
CON EDISON	***GRAND ST & ELDRIDGE***	***W 1/8 - 1/4 (0.227 mi.)***	***AE456***	***1051***
CON EDISON SERVICE B	***12 ORCHARD ST FRONT***	***WSW 1/8 - 1/4 (0.229 mi.)***	***AP459***	***1059***
CON EDISON	***49 CANAL ST & ORCHAR***	***WSW 1/8 - 1/4 (0.230 mi.)***	***AP465***	***1072***
CON EDISON	***49 CANAL ST***	***WSW 1/8 - 1/4 (0.230 mi.)***	***AP466***	***1076***
CON EDISON	***107 ELDRIDGE ST***	***WNW 1/8 - 1/4 (0.233 mi.)***	***AE481***	***1105***
CON EDISON SERVICE B	***107 ELDRIDGE ST***	***WNW 1/8 - 1/4 (0.233 mi.)***	***AE482***	***1106***
CON EDISON SERVICE B	***103 ELDRIDGE ST***	***WNW 1/8 - 1/4 (0.234 mi.)***	***AE484***	***1112***
CON EDISON	93 HESTER ST	W 1/8 - 1/4 (0.235 mi.)	AV488	1119
CON EDISON	111 ELDRIDGE ST	WNW 1/8 - 1/4 (0.236 mi.)	AO491	1123
CON EDISON SERVICE B	***286 GRAND ST E OF FO***	***WNW 1/8 - 1/4 (0.236 mi.)***	***AE492***	***1123***
CON EDISON SERVICE B	***133 ELDRIDGE ST***	***WNW 1/8 - 1/4 (0.238 mi.)***	***AO497***	***1135***
CON EDISON	***135 DIVISION ST***	***SW 1/8 - 1/4 (0.240 mi.)***	***AL499***	***1140***
CON EDISON SERVICE B	***296 BROOME ST***	***WNW 1/8 - 1/4 (0.243 mi.)***	***AO510***	***1166***
CON EDISON SERVICE B	***57 CANAL ST***	***WSW 1/8 - 1/4 (0.248 mi.)***	***AP528***	***1253***
V8691	***CANAL ST AND ORCHARD***	***WSW 1/8 - 1/4 (0.249 mi.)***	***AP529***	***1255***
CON EDISON SERVICE B	***ORCHARD ST & CANAL S***	***WSW 1/8 - 1/4 (0.249 mi.)***	***AP530***	***1257***
CON EDISON	***281 GRAND ST***	***W 1/8 - 1/4 (0.250 mi.)***	***AR531***	***1259***

Lower Elevation	Address	Direction / Distance	Map ID	Page
CON EDISON SERVICE B	***45 SUFFOLK ST***	***0 - 1/8 (0.001 mi.)***	***A1***	***8***
NYC HOUSING - PRESER	***185 BROOME ST***	***E 0 - 1/8 (0.044 mi.)***	***A13***	***31***
NORTH AMERICAN ENVIR	DELANCEY & SUFFOLK S	NE 0 - 1/8 (0.056 mi.)	F30	71
CON ED - V 4844	***CLINTON & GRAND ST***	***SSE 0 - 1/8 (0.059 mi.)***	***C31***	***73***
CON EDISON SERVICE B	***55 SUFFOLK ST***	***NNE 0 - 1/8 (0.062 mi.)***	***F34***	***77***
NYCTA - DELANCY SUFF	DELANCY & SUFFOLK ST	NE 0 - 1/8 (0.068 mi.)	F56	115
CON EDISON	***101 NORFOLK ST***	***N 0 - 1/8 (0.087 mi.)***	***I72***	***166***
CON EDISON	101 NORFOLK ST	N 0 - 1/8 (0.087 mi.)	I73	167
CON EDISON GAS MAIN:	416 GRAND ST	SE 0 - 1/8 (0.091 mi.)	K90	198
SPECIAL TOUCH VALET	***405 GRAND STREET***	***SE 0 - 1/8 (0.094 mi.)***	***K94***	***200***
CON EDISON SERVICE B	***138 DELANCEY ST***	***NNE 0 - 1/8 (0.095 mi.)***	***F102***	***223***
CON EDISON VAULT 199	***87 SUFFOLK ST***	***NNE 0 - 1/8 (0.108 mi.)***	***L123***	***258***
CON EDISON SERVICE B	***168 DELANCEY ST FRON***	***ENE 0 - 1/8 (0.116 mi.)***	***L138***	***296***
CON EDISON SERVICE B	***100 CLINTON ST***	***NE 0 - 1/8 (0.117 mi.)***	***L141***	***304***
CON EDISON SERVICE B	***107 NORFOLK ST FRONT***	***N 0 - 1/8 (0.118 mi.)***	***I146***	***312***
CON EDISON SERVICE B	***174 DELANCEY ST FRON***	***ENE 0 - 1/8 (0.124 mi.)***	***L164***	***339***
CON EDISON MANHOLE 3	***90 CLINTON ST***	***NE 1/8 - 1/4 (0.129 mi.)***	***L172***	***356***
CON EDISON MANHOLE:	***84 CLINTON ST***	***NE 1/8 - 1/4 (0.145 mi.)***	***L208***	***435***
CON EDISON SERVICE B	***87 CLINTON ST***	***NE 1/8 - 1/4 (0.145 mi.)***	***L209***	***438***
CON EDISON	129 RIVINGTON ST	N 1/8 - 1/4 (0.155 mi.)	W234	492
NEW YORK PUBLIC LIBR	***192 E BROADWAY***	***SSW 1/8 - 1/4 (0.156 mi.)***	***X239***	***504***
CON EDISON MANHOLE M	***E BROADWAY & CLINTON***	***S 1/8 - 1/4 (0.158 mi.)***	***Y240***	***507***
CON EDISON MANHOLE:	***E BROADWAY & CLINTON***	***S 1/8 - 1/4 (0.158 mi.)***	***Y241***	***510***
CON EDISION - MH3030	***E.BROADWAY AND CLINT***	***S 1/8 - 1/4 (0.159 mi.)***	***Y244***	***514***
CON EDISON SERVICE B	***78 CLINTON ST***	***NE 1/8 - 1/4 (0.159 mi.)***	***Z245***	***516***
CON EDISON	76 CLINTON ST	NE 1/8 - 1/4 (0.163 mi.)	Z253	537
CON EDISON SERVICE B	***167 RIVINGTON ST***	***NE 1/8 - 1/4 (0.166 mi.)***	***Z259***	***549***
CON EDISON SERVICE B	***169 RIVINGTON ST***	***NE 1/8 - 1/4 (0.169 mi.)***	***Z263***	***558***
CON EDISON SERVICE B	***191 E BROADWAY***	***S 1/8 - 1/4 (0.170 mi.)***	***X265***	***564***

EXECUTIVE SUMMARY

Lower Elevation	Address	Direction / Distance	Map ID	Page
CON EDISON	161 ALLEN ST & RIVIN	NE 1/8 - 1/4 (0.171 mi.)	Z269	573
CON EDISON SERVICE B	213 E BROADWAY	S 1/8 - 1/4 (0.172 mi.)	Y270	576
CON EDISON SERVICE B	211 E BROADWAY	S 1/8 - 1/4 (0.172 mi.)	Y273	583
CON EDISON SERVICE B	209 E BROADWAY	S 1/8 - 1/4 (0.173 mi.)	X275	589
MTA NYCT - 225TH ST	221ST ST & BROADWAY	S 1/8 - 1/4 (0.174 mi.)	Y277	594
CON EDISON SERVICE B	202 CLINTON ST FRONT	S 1/8 - 1/4 (0.174 mi.)	Y280	599
CON EDISION - TR0191	ESSEX AND RIVINGTON	N 1/8 - 1/4 (0.174 mi.)	U281	601
CON EDISON SERVICE B	256 E BROADWAY	SSE 1/8 - 1/4 (0.175 mi.)	AB284	616
CON EDISON	CLINTON & RIVINGTON	NE 1/8 - 1/4 (0.175 mi.)	Z286	621
CON EDISON MANHOLE 3	SE COR RIVINGTON ST	NE 1/8 - 1/4 (0.175 mi.)	Z287	623
CON EDISON	RIVINGTON ST & CLINT	NE 1/8 - 1/4 (0.175 mi.)	Z289	629
CON EDISON	CLINTON & RIVINGTON	NE 1/8 - 1/4 (0.175 mi.)	Z290	629
CON EDISON SERVICE B	RIVINGTON ST & CLINT	NE 1/8 - 1/4 (0.175 mi.)	Z291	630
CON EDISON SERVICE B	237 E BROADWAY SB316	SSE 1/8 - 1/4 (0.178 mi.)	Y298	650
CON EDISON SERVICE B	126 RIVINGTON ST & E	N 1/8 - 1/4 (0.180 mi.)	W304	665
CON EDISON	126 RIVINGTON ST	N 1/8 - 1/4 (0.181 mi.)	W305	667
CON EDISON	184 E BROADWAY	SSW 1/8 - 1/4 (0.185 mi.)	X310	677
CON EDISON SERVICE B	166 RIVINGTON ST	NE 1/8 - 1/4 (0.187 mi.)	Z314	691
CON EDISON SERVICE B	69 CLINTON ST	NE 1/8 - 1/4 (0.188 mi.)	Z315	694
CON EDISON SERVICE B	69 CLINTON ST	NE 1/8 - 1/4 (0.188 mi.)	Z316	698
CON EDISON VAULT: 89	460 GRAND ST	SE 1/8 - 1/4 (0.189 mi.)	AC320	719
CON EDISON SERVICE B	211 HENRY ST	S 1/8 - 1/4 (0.192 mi.)	Y328	736
CON EDISON SERVICE B	187 E BROADWAY SB569	SSW 1/8 - 1/4 (0.193 mi.)	X331	744
CON EDISON SERVICE B	RIVINGTON ST & ATTOR	NE 1/8 - 1/4 (0.193 mi.)	Z334	750
CON EDISON MANHOLE 3	68 CLINTON ST	NE 1/8 - 1/4 (0.195 mi.)	Z340	767
CON EDISON SERVICE B	68 CLINTON ST	NE 1/8 - 1/4 (0.195 mi.)	Z341	770
CON EDISON SERVICE B	10 JEFFERSON ST	SSW 1/8 - 1/4 (0.197 mi.)	X346	784
CON EDISON	185 E BROADWAY	SSW 1/8 - 1/4 (0.200 mi.)	X354	805
CON EDISON SERVICE B	237 HENRY ST	SSE 1/8 - 1/4 (0.201 mi.)	AB357	811
CON EDISION - GD .	PITT ST & DELANCEY S	E 1/8 - 1/4 (0.201 mi.)	AJ364	824
CON EDISON SERVICE B	82 RIDGE ST FRONT OF	ENE 1/8 - 1/4 (0.202 mi.)	AK366	829
CON EDISON MANHOLE 3	62 CLINTON ST FRONT	NE 1/8 - 1/4 (0.203 mi.)	Z370	839
CON EDISON SERVICE B	14 JEFFERSON ST	SSW 1/8 - 1/4 (0.203 mi.)	X372	843
CON EDISON SERVICE B	HENRY ST & CLINTON S	S 1/8 - 1/4 (0.204 mi.)	Y375	850
CON EDISON MANHOLE:	17 JEFFERSON ST	SSW 1/8 - 1/4 (0.207 mi.)	AF382	863
CON EDISON GAS DRIP:	204 HENRY ST	S 1/8 - 1/4 (0.208 mi.)	Y383	865
CON EDISON SERVICE B	202 HENRY ST	S 1/8 - 1/4 (0.208 mi.)	AF385	869
177 E. BROADWAY	177 E BROADWAY	SSW 1/8 - 1/4 (0.209 mi.)	AM390	879
CON EDISON MANHOLE 3	52 CLINTON ST	NE 1/8 - 1/4 (0.212 mi.)	AI403	920
CON EDISON SERVICE B	139 ESSEX ST FRONT O	N 1/8 - 1/4 (0.212 mi.)	AH408	931
CON EDISON SERVICE B	471 GRAND ST	SE 1/8 - 1/4 (0.216 mi.)	AQ421	964
CON EDISON SERVICE B	467 GRAND ST	SE 1/8 - 1/4 (0.216 mi.)	AQ422	966
CON EDISON SERVICE B	53 PITT ST	E 1/8 - 1/4 (0.216 mi.)	AK424	970
CON EDISON SERVICE B	220 DELANCEY ST	E 1/8 - 1/4 (0.217 mi.)	AJ429	980
CON EDISON SERVICE B	RIVINGTON ST & RIDGE	ENE 1/8 - 1/4 (0.221 mi.)	AK434	992
CON EDISON SERVICE B	178 HENRY ST	SSW 1/8 - 1/4 (0.221 mi.)	AF435	996
MTA NYCT - EAST BROA	E BROADWAY & RUTGERS	SW 1/8 - 1/4 (0.221 mi.)	AL437	999
CON EDISON MANHOLE:	E BROADWAY & RUTGERS	SW 1/8 - 1/4 (0.221 mi.)	AL438	1013
CON EDISON MANHOLE 4	E BROADWAY & RUTGERS	SW 1/8 - 1/4 (0.221 mi.)	AL439	1014
CON EDISION - MH4064	RUTGERS ST AND BROAD	SW 1/8 - 1/4 (0.221 mi.)	AL440	1017
CON EDISON SERVICE B	281 E BROADWAY	SE 1/8 - 1/4 (0.222 mi.)	AQ442	1020
CON EDISON SERVICE B	45 CLINTON ST	NE 1/8 - 1/4 (0.224 mi.)	AI449	1038
CON EDISON SERVICE B	59 PITT ST	ENE 1/8 - 1/4 (0.225 mi.)	AK453	1046
CON EDISON	43 CLINTON ST	NE 1/8 - 1/4 (0.229 mi.)	AI460	1061
NYCHA - LAGUARDIA	65 JEFFERSON	SSW 1/8 - 1/4 (0.230 mi.)	AF464	1069
CON EDISON	5 WILLET ST SB51528	ESE 1/8 - 1/4 (0.232 mi.)	AC471	1086

EXECUTIVE SUMMARY

Lower Elevation	Address	Direction / Distance	Map ID	Page
CON EDISON	5 WILLET ST SB51527	ESE 1/8 - 1/4 (0.232 mi.)	AC473	1089
CON EDISON	***5 WILLET ST***	***ESE 1/8 - 1/4 (0.232 mi.)***	***AC474***	***1090***
NYCHA GOMPERS HOUSES	***50 PITT ST***	***E 1/8 - 1/4 (0.237 mi.)***	***AK494***	***1126***
CON EDISON SERVICE B	***254 HENRY ST***	***SSE 1/8 - 1/4 (0.238 mi.)***	***AW496***	***1133***
CON EDISON SERVICE B	***165 STANTON ST***	***NE 1/8 - 1/4 (0.242 mi.)***	***AI505***	***1156***
CON EDISON SERVICE B	***125 STANTON ST***	***N 1/8 - 1/4 (0.243 mi.)***	***AH509***	***1164***
CON EDISON SERVICE B	***42 CLINTON ST & STAN***	***NE 1/8 - 1/4 (0.243 mi.)***	***AI511***	***1168***
NYCDEP	***110 ATTORNEY ST***	***NE 1/8 - 1/4 (0.245 mi.)***	***AX513***	***1174***
CON EDISON	227 MADISON ST	S 1/8 - 1/4 (0.248 mi.)	AY522	1228
CON EDISON SERVICE B	***149 STANTON ST***	***NNE 1/8 - 1/4 (0.248 mi.)***	***AS523***	***1229***

NY DRYCLEANERS: A listing of all registered drycleaning facilities.

A review of the NY DRYCLEANERS list, as provided by EDR, and dated 10/27/2016 has revealed that there are 4 NY DRYCLEANERS sites within approximately 0.25 miles of the target property.

Equal/Higher Elevation	Address	Direction / Distance	Map ID	Page
NEW DELANCY DRY CLEA Facility Id: 2-6206-01384	95 DELANCY STREET	NW 0 - 1/8 (0.120 mi.)	H151	319
G & R DRY CLEANERS/A Facility Id: 2-6206-01158	150 ALLEN STREET	NNW 1/8 - 1/4 (0.235 mi.)	AN489	1120

Lower Elevation	Address	Direction / Distance	Map ID	Page
SPECIAL TOUCH VALET Facility Id: 2-6206-00090	405 GRAND STREET	SE 0 - 1/8 (0.094 mi.)	K93	200
CHO'S/NU-BRITE CLEAN Facility Id: 2-6206-01206	219 E. BROADWAY	S 1/8 - 1/4 (0.174 mi.)	Y282	603

NY E DESIGNATION: Lots designation with an ?E? on the Zoning Maps of the City of New York for potential hazardous material contamination, air and/or noise quality impacts.

A review of the NY E DESIGNATION list, as provided by EDR, and dated 11/08/2016 has revealed that there are 21 NY E DESIGNATION sites within approximately 0.125 miles of the target property.

Equal/Higher Elevation	Address	Direction / Distance	Map ID	Page
LOT 47,TAXBLOCK 353	100 NORFOLK STREET	N 0 - 1/8 (0.050 mi.)	D18	47
LOT 42,TAXBLOCK 353	124 DELANCEY STREET	N 0 - 1/8 (0.099 mi.)	I107	231
LOT 20,TAXBLOCK 409	91 LUDLOW STREET	NW 0 - 1/8 (0.103 mi.)	H119	254
LOT 64,TAXBLOCK 410	114 DELANCEY STREET	NNW 0 - 1/8 (0.110 mi.)	M128	269
LOT 68,TAXBLOCK 410	106 DELANCEY STREET	NNW 0 - 1/8 (0.112 mi.)	M130	279
LOT 24,TAXBLOCK 408	330 GRAND STREET	W 0 - 1/8 (0.112 mi.)	G131	279
LOT 26,TAXBLOCK 408	328 GRAND STREET	W 0 - 1/8 (0.119 mi.)	G147	314
LOT 67,TAXBLOCK 410	108 DELANCEY STREET	NNW 0 - 1/8 (0.120 mi.)	M148	315
LOT 17,TAXBLOCK 409	95 DELANCEY STREET	NW 0 - 1/8 (0.120 mi.)	H155	328
LOT 69,TAXBLOCK 410	104 DELANCEY STREET	NNW 0 - 1/8 (0.123 mi.)	M161	336
HONDA PRODUCTIONS	***74 ORCHARD STREET***	***WNW 0 - 1/8 (0.124 mi.)***	***O165***	***341***

Lower Elevation	Address	Direction / Distance	Map ID	Page
LOT 75,TAXBLOCK 353	140 DELANCEY STREET	NNE 0 - 1/8 (0.083 mi.)	F67	162

Lower Elevation	Address	Direction / Distance	Map ID	Page
LOT 33,TAXBLOCK 348	156 DELANCEY STREET	NE 0 - 1/8 (0.084 mi.)	F70	164
LOT 80,TAXBLOCK 353	136 DELANCEY STREET	NNE 0 - 1/8 (0.089 mi.)	F85	194
LOT 82,TAXBLOCK 353	132 DELANCEY STREET	NNE 0 - 1/8 (0.089 mi.)	F86	194
LOT 83,TAXBLOCK 353	134 DELANCEY STREET	N 0 - 1/8 (0.090 mi.)	I88	196
LOT 36,TAXBLOCK 348	150 DELANCEY STREET	NE 0 - 1/8 (0.094 mi.)	F92	200
LOT 79,TAXBLOCK 353	138 DELANCEY STREET	NNE 0 - 1/8 (0.095 mi.)	F100	220
LOT 75,TAXBLOCK 348	168 DELANCEY STREET	ENE 0 - 1/8 (0.102 mi.)	L114	246
LOT 38,TAXBLOCK 348	100 CLINTON STREET	NE 0 - 1/8 (0.117 mi.)	L142	307
LOT 34,TAXBLOCK 353	107 NORFOLK STREET	N 0 - 1/8 (0.118 mi.)	I145	312

NY MANIFEST: Manifest is a document that lists and tracks hazardous waste from the generator through transporters to a TSD facility.

A review of the NY MANIFEST list, as provided by EDR, and dated 01/30/2017 has revealed that there are 268 NY MANIFEST sites within approximately 0.25 miles of the target property.

Equal/Higher Elevation	Address	Direction / Distance	Map ID	Page
NYCHA SEWARD PARK EX EPA ID: NYR000085183	***65 NORFOLK ST***	***NW 0 - 1/8 (0.009 mi.)***	***A6***	***22***
CON EDISON SERVICE B EPA Id: NYP004245577	***100 NORFOLK ST***	***N 0 - 1/8 (0.050 mi.)***	***D19***	***48***
CON EDISON EPA ID: NYP004711610	85 ESSEX ST	NW 0 - 1/8 (0.063 mi.)	D37	82
CONSOLIDATED EDISON EPA ID: NYP004251195	GRAND ST & ESSEX ST	WSW 0 - 1/8 (0.063 mi.)	B38	85
CONSOLIDATED EDISON EPA ID: NYP004236370	GRAND ST & ESSEX ST	WSW 0 - 1/8 (0.063 mi.)	B39	86
CONSOLIDATED EDISON EPA ID: NYP004238297	ESSEX ST & GRAND ST	WSW 0 - 1/8 (0.063 mi.)	B42	90
CON EDISON EPA ID: NYP004159257	***GRAND ST & ESSEX ST***	***WSW 0 - 1/8 (0.063 mi.)***	***B43***	***92***
CONSOLIDATED EDISON EPA ID: NYP004238057	ESSEX & GRAND STS	WSW 0 - 1/8 (0.063 mi.)	B44	95
CONSOLIDATED EDISON EPA ID: NYP004236362	GRAND ST & ESSEX ST	WSW 0 - 1/8 (0.063 mi.)	B45	96
CON EDISON EPA ID: NYP004581617	125 DELANCEY ST	N 0 - 1/8 (0.066 mi.)	D48	101
CONSOLIDATED EDISON EPA ID: NYP004174686	115 DELANCEY ST	NNW 0 - 1/8 (0.074 mi.)	D58	117
NYC BD OF ED - SEWAR EPA Id: NYD100390517	***350 GRAND ST***	***W 0 - 1/8 (0.078 mi.)***	***G61***	***134***
NYCTA - 900 CIR SUBS EPA ID: NYD987037355	***ESSEX ST & DELANCEY***	***NNW 0 - 1/8 (0.082 mi.)***	***D65***	***157***
CON EDISON EPA ID: NYP004588471	103 DELANCY ST	NW 0 - 1/8 (0.098 mi.)	H103	225
CON EDISON	77 LUDLOW ST SB39387	WNW 0 - 1/8 (0.098 mi.)	H104	226

EPA ID: NYP004829101				
CON EDISON EPA ID: NYP004593026	GRAND ST & LUDLOW ST	W 0 - 1/8 (0.102 mi.)	G115	247
CON EDISON EPA ID: NYP004593018	GRAND ST & LUDLOW ST	W 0 - 1/8 (0.102 mi.)	G117	249
CON EDISON OTHER - S EPA ID: NYP004262598	***GRAND ST ESSEX & LUD***	***W 0 - 1/8 (0.102 mi.)***	***G118***	***251***
CON EDISON SERVICE B EPA ID: NYP004263513	***67 LUDLOW ST FRONT O***	***WNW 0 - 1/8 (0.108 mi.)***	***G124***	***261***
CON EDISON EPA ID: NYP004467619	***337 GRAND ST***	***W 0 - 1/8 (0.117 mi.)***	***G139***	***298***
CON EDISON EPA ID: NYP004755005	337 GRAND ST	W 0 - 1/8 (0.117 mi.)	G140	300
NEW DELANCY DRY CLEA EPA ID: NYR000080804	***95 DELANCY ST***	***NW 0 - 1/8 (0.120 mi.)***	***H153***	***323***
CON EDISON SERVICE B EPA ID: NYP004465217	***95 DELANCEY ST***	***NW 0 - 1/8 (0.120 mi.)***	***H156***	***328***
CON EDISON SERVICE B EPA ID: NYP004430427	***29 ESSEX ST***	***WSW 0 - 1/8 (0.121 mi.)***	***N158***	***331***
CON EDISON EPA ID: NYP004843062	55 LUDLOW ST	W 0 - 1/8 (0.124 mi.)	G162	336
CONED EPA ID: NYP004226660	70 ORCHARD ST	WNW 0 - 1/8 (0.125 mi.)	O167	346
CON EDISON EPA ID: NYP004735221	40 LUDLOW ST	WSW 1/8 - 1/4 (0.126 mi.)	N169	350
CON EDISON SERVICE B EPA ID: NYP004467593	***329 GRAND ST***	***W 1/8 - 1/4 (0.129 mi.)***	***N173***	***359***
CON EDISON SERVICE B EPA ID: NYP004454864	***W ESSEX ST & HESTER***	***SW 1/8 - 1/4 (0.131 mi.)***	***P175***	***364***
CON EDISON SERVICE B EPA ID: NYP004454856	***W ESSEX ST & HESTER***	***SW 1/8 - 1/4 (0.131 mi.)***	***P176***	***366***
CONSOLIDATED EDISON EPA ID: NYP004124400	ESSEX & HESTER	SW 1/8 - 1/4 (0.131 mi.)	P177	368
CON EDISON EPA ID: NYP004696480	ESSEX ST & HESTER ST	SW 1/8 - 1/4 (0.131 mi.)	P178	370
CON EDISON SERVICE B EPA ID: NYP004467676	***256 BROOME ST***	***WNW 1/8 - 1/4 (0.132 mi.)***	***H180***	***373***
CON EDISON MANHOLE 3 EPA ID: NYP004244224	***106 LUDLOW ST***	***NNW 1/8 - 1/4 (0.133 mi.)***	***M182***	***377***
CON EDISON MANHOLE 3 EPA Id: NYP004244232	***106 LUDLOW ST***	***NNW 1/8 - 1/4 (0.133 mi.)***	***M183***	***380***
CON EDISON EPA ID: NYP004581757	100 ORCHARD ST	NW 1/8 - 1/4 (0.133 mi.)	H184	384
CON EDISON MANHOLE 3 EPA ID: NYP004247817	***108 LUDLOW ST OPPOSI***	***NNW 1/8 - 1/4 (0.135 mi.)***	***M186***	***391***
CON EDISON	108 LUDLOW ST	NNW 1/8 - 1/4 (0.135 mi.)	M189	396

EPA ID: NYP004488680				
CON EDISON SERVICE B EPA ID: NYP004247825	***110 LUDLOW ST***	***NNW 1/8 - 1/4 (0.137 mi.)***	***M192***	***402***
CON EDISON SERVICE B EPA ID: NYP004467601	***325 GRAND ST***	***W 1/8 - 1/4 (0.137 mi.)***	***O193***	***404***
CON EDISON EPA ID: NYP004526398	324 GRAND ST & ORCHA	W 1/8 - 1/4 (0.138 mi.)	O195	410
CON EDISON - MH 4025 EPA ID: NYP004107454	***ORCHARD ST. AND GRAN***	***W 1/8 - 1/4 (0.141 mi.)***	***O199***	***417***
CON EDISON SERVICE B EPA ID: NYP004467569	***GRAND ST & ORCHARD S***	***W 1/8 - 1/4 (0.141 mi.)***	***O201***	***421***
CON EDISON EPA ID: NYP004754990	GRAND ST & ORCHARD S	W 1/8 - 1/4 (0.141 mi.)	O203	424
CON EDISON OTHER - S EPA ID: NYP004233409	***GRAND & ORCHARD ST N***	***W 1/8 - 1/4 (0.143 mi.)***	***O204***	***427***
CON EDISON EPA ID: NYP004730735	58 ORCHARD ST	W 1/8 - 1/4 (0.143 mi.)	N206	430
CON EDISON EPA ID: NYP004295507	***54 ORCHARD ST***	***W 1/8 - 1/4 (0.147 mi.)***	***N211***	***442***
CON EDISON EPA ID: NYP004810806	23 ESSEX ST	SW 1/8 - 1/4 (0.147 mi.)	P213	445
CON EDISON EPA Id: NYP004201372	***60 ORCHARD ST & GRAN***	***W 1/8 - 1/4 (0.147 mi.)***	***T214***	***448***
CON EDISON SERVICE B EPA ID: NYP004466579	***73 ORCHARD ST***	***WNW 1/8 - 1/4 (0.150 mi.)***	***O217***	***458***
CON EDISON SERVICE B EPA ID: NYP004467585	***52 ORCHARD ST***	***W 1/8 - 1/4 (0.150 mi.)***	***N218***	***460***
CON EDISON EPA ID: NYP004581807	95 ORCHARD ST	NW 1/8 - 1/4 (0.153 mi.)	V220	464
CON EDISON MANHOLE 2 EPA ID: NYP004246742	***263 BROOME ST***	***WNW 1/8 - 1/4 (0.153 mi.)***	***O222***	***467***
CON EDISON SERVICE B EPA ID: NYP004465381	***48-52 ORCHARD ST & H***	***WSW 1/8 - 1/4 (0.154 mi.)***	***N225***	***472***
CON EDISON SERVICE B EPA ID: NYP004320768	***103 ORCHARD ST***	***NW 1/8 - 1/4 (0.154 mi.)***	***V226***	***474***
CON EDISON SERVICE B EPA ID: NYP004467577 EPA ID: NYP004773040	***319 GRAND ST***	***W 1/8 - 1/4 (0.155 mi.)***	***T233***	***487***
ERA REALTY EPA ID: NYP004581641	***81 DELANCEY STREET***	***NW 1/8 - 1/4 (0.156 mi.)***	***V237***	***499***
CON EDISON EPA ID: NYP004198875	***111 LUDLOW ST & DELA***	***NNW 1/8 - 1/4 (0.156 mi.)***	***M238***	***502***
CON EDISON EPA ID: NYP004467551	***59 ORCHARD ST***	***W 1/8 - 1/4 (0.163 mi.)***	***T247***	***522***
CON EDISON EPA ID: NYP004471207	59 ORCHARD ST	W 1/8 - 1/4 (0.163 mi.)	T249	528
CON EDISON	59 ORCHARD ST	W 1/8 - 1/4 (0.163 mi.)	T250	529

EPA ID: NYP004753885				
CON EDISON EPA ID: NYP004755054	315 GRAND ST	W 1/8 - 1/4 (0.163 mi.)	T251	533
CON EDISON SERVICE B EPA Id: NYP004242079	***50 ORCHARD ST & GRAN***	***W 1/8 - 1/4 (0.164 mi.)***	***T254***	***537***
CON EDISON GAS MAIN EPA ID: NYP004142923	***BROOME ST & ALLEN ST***	***WNW 1/8 - 1/4 (0.165 mi.)***	***V256***	***543***
CON EDISON SERVICE B EPA ID: NYP004465639	***113 RIVINGTON ST***	***N 1/8 - 1/4 (0.167 mi.)***	***U260***	***553***
CON EDISON SERVICE B EPA ID: NYP004463998	***82 DELANCEY ST***	***NW 1/8 - 1/4 (0.167 mi.)***	***AA261***	***555***
CON EDISON EPA ID: NYP004710836	123 ESSEX ST OPP	N 1/8 - 1/4 (0.168 mi.)	U262	557
CON EDISON SERVICE B EPA ID: NYP004433835	***107 RIVINGTON ST FRO***	***N 1/8 - 1/4 (0.172 mi.)***	***U271***	***579***
CONSOLIDATED EDISON EPA ID: NYP004254124	BROOME ST & ALLEN ST	WNW 1/8 - 1/4 (0.172 mi.)	V274	586
CON EDISON EPA ID: NYP004211926	***ALLEN ST & GRAND ST***	***W 1/8 - 1/4 (0.176 mi.)***	***T293***	***637***
CON EDISON SERVICE B EPA Id: NYP004218570	***132 ORCHARD ST***	***NNW 1/8 - 1/4 (0.178 mi.)***	***AA299***	***652***
CON EDISON EPA Id: NYP004209589	***134 ORCHARD ST***	***NNW 1/8 - 1/4 (0.182 mi.)***	***AA307***	***670***
PS 42M SCHOOL EPA ID: NY0000375824	***71 HESTER ST***	***WSW 1/8 - 1/4 (0.188 mi.)***	***AD318***	***704***
CON EDISON SERVICE B EPA ID: NYP004466561	***302 GRAND ST***	***WNW 1/8 - 1/4 (0.191 mi.)***	***AE325***	***729***
CON EDISON SERVICE B EPA ID: NYP004465647	***110 RIVINGTON ST***	***N 1/8 - 1/4 (0.192 mi.)***	***U326***	***731***
CON EDISON EPA ID: NYP004581799	83 ALLEN ST	WNW 1/8 - 1/4 (0.192 mi.)	AE327	734
CON EDISON EPA ID: NYP004770905	RIVINGTON ST & LUDLO	NNW 1/8 - 1/4 (0.193 mi.)	U333	747
CON EDISON SERVICE B EPA ID: NYP004466462	***279 BROOME ST***	***WNW 1/8 - 1/4 (0.194 mi.)***	***AE337***	***759***
CON EDISON SERVICE B EPA ID: NYP004849117 EPA ID: NYP004466454	***280 BROOME ST***	***WNW 1/8 - 1/4 (0.196 mi.)***	***V343***	***777***
CON EDISON EPA Id: NYP004214532	***115 ALLEN ST & DELAN***	***NW 1/8 - 1/4 (0.197 mi.)***	***AG347***	***788***
CON EDISON SERVICE B EPA Id: NYP004223525	***115 ALLEN ST***	***NW 1/8 - 1/4 (0.197 mi.)***	***AG349***	***793***
CON ED EPA ID: NYP004850547	281 BROOME ST FO	WNW 1/8 - 1/4 (0.198 mi.)	AE350	797
CON EDISON EPA ID: NYP004822413	103 ALLEN ST	NW 1/8 - 1/4 (0.199 mi.)	V351	799
CON EDISON SERVICE B	***138 ALLEN ST***	***NNW 1/8 - 1/4 (0.201 mi.)***	***AA362***	***818***

EPA ID: NYP004465308				
CON EDISON SERVICE B EPA ID: NYP004466504	***303 GRAND ST***	***W 1/8 - 1/4 (0.202 mi.)***	***AE365***	***827***
CONSOLIDATED EDISON EPA ID: NYP004027512	CANAL ST-BTWN ORCHAR	SW 1/8 - 1/4 (0.202 mi.)	AL367	831
CONSOLIDATED EDISON EPA ID: NYP004055208	CANAL & ESSEX ST	SW 1/8 - 1/4 (0.202 mi.)	AL368	837
CONSOLIDATED EDISON EPA ID: NYP004256020	F/O 30 ORCHARD ST	WSW 1/8 - 1/4 (0.204 mi.)	AD376	851
CON EDISON EPA ID: NYP004765947	300 GRAND ST	W 1/8 - 1/4 (0.205 mi.)	AE379	855
CON EDISON EPA ID: NYP004589859	24 CANAL ST	SW 1/8 - 1/4 (0.206 mi.)	AL381	861
CON EDISON EPA ID: NYP004581500	29 CANAL ST	SW 1/8 - 1/4 (0.208 mi.)	AL386	870
CON EDISON SERVICE B EPA ID: NYP004466447	***286 BROOME ST***	***WNW 1/8 - 1/4 (0.209 mi.)***	***AO389***	***877***
CON EDISON OTHER - S EPA ID: NYP004244042	***35 ORCHARD ST***	***WSW 1/8 - 1/4 (0.210 mi.)***	***AD392***	***894***
CON EDISON EPA ID: NYP004849067	112 ELDRIDGE ST	WNW 1/8 - 1/4 (0.211 mi.)	AE396	906
CON EDISON EPA ID: NYP004760278	22 ORCHARD ST	WSW 1/8 - 1/4 (0.212 mi.)	AP401	915
CON EDISON SERVICE B EPA ID: NYP004456778	***CANAL ST & DIVISION***	***SW 1/8 - 1/4 (0.212 mi.)***	***AL407***	***929***
CON EDISON SERVICE B EPA Id: NYP004235016	***ALLEN ST & HESTER ST***	***WSW 1/8 - 1/4 (0.213 mi.)***	***AD410***	***937***
CON EDISON SERVICE B EPA ID: NYP004465316	***143 ORCHARD ST***	***NNW 1/8 - 1/4 (0.213 mi.)***	***AA411***	***940***
CON EDISON EPA ID: NYP004581773	143 ORCHARD ST	NNW 1/8 - 1/4 (0.213 mi.)	AA412	943
CON EDISON EPA ID: NYP004411807	***137 LUDLOW ST***	***N 1/8 - 1/4 (0.214 mi.)***	***AH414***	***947***
CON EDISON SERVICE B EPA Id: NYP004241469	***28 ORCHARD ST***	***WSW 1/8 - 1/4 (0.215 mi.)***	***AD416***	***952***
CON EDISON VAULT 951 EPA ID: NYP004216026	***45 ALLEN ST***	***W 1/8 - 1/4 (0.215 mi.)***	***AD418***	***958***
CON EDISON EPA ID: NYP004802856	43 ALLEN ST	W 1/8 - 1/4 (0.215 mi.)	AD420	961
CON EDISON SERVICE B EPA ID: NYP004383436	***34 CANAL ST***	***SW 1/8 - 1/4 (0.216 mi.)***	***AL423***	***968***
CON EDISON SERVICE B EPA ID: NYP004433850	***RIVINGTON ST & ORCHA***	***NNW 1/8 - 1/4 (0.217 mi.)***	***AN427***	***977***
CON EDISON EPA ID: NYP004770889	137 LUDLOW ST	NNW 1/8 - 1/4 (0.217 mi.)	AN430	982
CON EDISON	137 LUDLOW ST	NNW 1/8 - 1/4 (0.217 mi.)	AN431	985

EPA ID: NYP004754982				
CON EDISON SERVICE B EPA ID: NYP004426078	***39 CANAL ST***	***SW 1/8 - 1/4 (0.218 mi.)***	***AP432***	***988***
CON EDISON EPA ID: NYP004261434	F/O 146 ORCHARD ST	NNW 1/8 - 1/4 (0.222 mi.)	AN441	1019
CON EDISON SERVICE B EPA ID: NYP004466470	***ELDRIDGE ST & BROOME***	***WNW 1/8 - 1/4 (0.223 mi.)***	***AO443***	***1024***
CON EDISON SERVICE B EPA ID: NYP004466488	***ELDRIDGE ST & BROOME***	***WNW 1/8 - 1/4 (0.223 mi.)***	***AO444***	***1026***
CON EDISON EPA ID: NYP004834822	88-90 ELDRIDGE ST	W 1/8 - 1/4 (0.224 mi.)	AR447	1031
CON EDISON SERVICE B EPA Id: NYP004241857	***84 ELDRIDGE ST***	***W 1/8 - 1/4 (0.224 mi.)***	***AR448***	***1034***
CON EDISON SERVICE B EPA ID: NYP004426094	***45 CANAL ST***	***SW 1/8 - 1/4 (0.225 mi.)***	***AP450***	***1040***
CON EDISON MANHOLE: EPA ID: NYP004426086	***LUDLOW ST & CANAL ST***	***SW 1/8 - 1/4 (0.225 mi.)***	***AP451***	***1042***
CON EDISON SERVICE B EPA ID: NYP004466645	***ELDRIDGE ST & GRAND***	***W 1/8 - 1/4 (0.227 mi.)***	***AE454***	***1048***
CON EDISON EPA ID: NYP004140729	***GRAND ST & ELDRIDGE***	***W 1/8 - 1/4 (0.227 mi.)***	***AE456***	***1051***
CON EDISON EPA ID: NYP004765954	GRAND ST & ELDRIDGE	W 1/8 - 1/4 (0.227 mi.)	AE457	1054
CON EDISON SERVICE B EPA ID: NYP004408415	***12 ORCHARD ST FRONT***	***WSW 1/8 - 1/4 (0.229 mi.)***	***AP459***	***1059***
CON EDISON EPA Id: NYP004202008	***49 CANAL ST & ORCHAR***	***WSW 1/8 - 1/4 (0.230 mi.)***	***AP465***	***1072***
CON EDISON EPA ID: NYP004848505 EPA ID: NYP004581518	49 CANAL ST	WSW 1/8 - 1/4 (0.230 mi.)	AP467	1077
CON EDISON EPA ID: NYP004581526	138 DIVISION ST	SW 1/8 - 1/4 (0.232 mi.)	477	1095
NYCDEP - SHAFT 20 EPA ID: NYD987023421	***ELDRIDGE & DELANCY S***	***NW 1/8 - 1/4 (0.232 mi.)***	***AG479***	***1099***
CON EDISON SERVICE B EPA ID: NYP004849042 EPA ID: NYP004466652	***107 ELDRIDGE ST***	***WNW 1/8 - 1/4 (0.233 mi.)***	***AE482***	***1106***
CON EDISON EPA ID: NYP004581682	107 ELDRIDGE ST	WNW 1/8 - 1/4 (0.233 mi.)	AE483	1111
CON EDISON SERVICE B EPA ID: NYP004466546	***103 ELDRIDGE ST***	***WNW 1/8 - 1/4 (0.234 mi.)***	***AE484***	***1112***
CON EDISON EPA ID: NYP004581674	103 ELDRIDGE ST	WNW 1/8 - 1/4 (0.234 mi.)	AE485	1114
CON ED EPA ID: NYP004835134	93 HESTER ST	W 1/8 - 1/4 (0.235 mi.)	AV487	1117
CON EDISON SERVICE B EPA ID: NYP004319661	***286 GRAND ST E OF FO***	***WNW 1/8 - 1/4 (0.236 mi.)***	***AE492***	***1123***
CON EDISON	137 ALLEN ST	NNW 1/8 - 1/4 (0.237 mi.)	AU493	1126

EPA ID: NYP004452750				
CON EDISON SERVICE B EPA ID: NYP004466496	***133 ELDRIDGE ST***	***WNW 1/8 - 1/4 (0.238 mi.)***	***AO497***	***1135***
CON EDISON EPA ID: NYP004849075	135 DIVISION ST	SW 1/8 - 1/4 (0.240 mi.)	AL500	1141
CON EDISON SERVICE B EPA ID: NYP004466439	***296 BROOME ST***	***WNW 1/8 - 1/4 (0.243 mi.)***	***AO510***	***1166***
CON ED EPA ID: NYP004852766	85 ELDRIDGE ST	W 1/8 - 1/4 (0.246 mi.)	AR516	1179
CON EDISON SERVICE B EPA ID: NYP004475786	***57 CANAL ST***	***WSW 1/8 - 1/4 (0.248 mi.)***	***AP528***	***1253***
V8691 EPA ID: NYP004044806	***CANAL ST AND ORCHARD***	***WSW 1/8 - 1/4 (0.249 mi.)***	***AP529***	***1255***
CON EDISON SERVICE B EPA ID: NYP004408423	***ORCHARD ST & CANAL S***	***WSW 1/8 - 1/4 (0.249 mi.)***	***AP530***	***1257***
CON EDISON EPA Id: NYP004206498	***281 GRAND ST***	***W 1/8 - 1/4 (0.250 mi.)***	***AR531***	***1259***

Lower Elevation	Address	Direction / Distance	Map ID	Page
CON EDISON SERVICE B EPA ID: NYP004433140	***45 SUFFOLK ST***	***0 - 1/8 (0.001 mi.)***	***A1***	***8***
CON ED EPA ID: NYP004846893	44 SUFFOLK ST & GRAN	E 0 - 1/8 (0.008 mi.)	A5	20
NYC HOUSING - PRESER EPA ID: NYR000034140	***185 BROOME ST***	***E 0 - 1/8 (0.044 mi.)***	***A13***	***31***
SEWARD PARK - SITE 5 EPA ID: NYR000220772	***145 CLINTON ST***	***ESE 0 - 1/8 (0.049 mi.)***	***E14***	***35***
CON EDISON SERVICE B EPA ID: NYP004261004	***393-395 GRAND ST E S***	***SSE 0 - 1/8 (0.055 mi.)***	***C25***	***60***
CON EDISON EPA ID: NYP004713343	400 GRAND ST	SE 0 - 1/8 (0.056 mi.)	C28	65
CON ED - V 4844 EPA ID: NYP004004982	***CLINTON & GRAND ST***	***SSE 0 - 1/8 (0.059 mi.)***	***C31***	***73***
CONSOLIDATED EDISON EPA ID: NYP004237099	152 CLINTON ST	SE 0 - 1/8 (0.059 mi.)	C32	75
CON EDISON SERVICE B EPA ID: NYP004433165	***55 SUFFOLK ST***	***NNE 0 - 1/8 (0.062 mi.)***	***F34***	***77***
CONSOLIDATED EDISON EPA ID: NYP004174678	NORFOLK ST & DELANCE	N 0 - 1/8 (0.065 mi.)	D47	99
CON EDISON SERVICE B EPA ID: NYP004260998	***404-06 GRAND ST E SU***	***SE 0 - 1/8 (0.066 mi.)***	***E50***	***104***
CON EDISON SERVICE B EPA ID: NYP004261012	***404-06 N GRAND ST E***	***SE 0 - 1/8 (0.066 mi.)***	***E51***	***106***
CON EDISON SERVICE B EPA ID: NYP004266151	***404 GRAND ST OPPOSIT***	***SE 0 - 1/8 (0.066 mi.)***	***E54***	***111***
RITE AID # 1711	***408 GRAND STREET***	***SE 0 - 1/8 (0.078 mi.)***	***E59***	***119***

EPA ID: NYR000188508				
CON EDISON EPA ID: NYP004509550	416 GRAND ST	SE 0 - 1/8 (0.091 mi.)	K89	196
SPECIAL TOUCH VALET EPA ID: NYD981483183	***405 GRAND STREET***	***SE 0 - 1/8 (0.094 mi.)***	***K94***	***200***
CON EDISON SERVICE B EPA ID: NYP004261020	***401-403 GRAND ST E S***	***SE 0 - 1/8 (0.094 mi.)***	***K95***	***213***
CON EDISON SERVICE B EPA ID: NYP004441556	***138 DELANCEY ST***	***NNE 0 - 1/8 (0.095 mi.)***	***F102***	***223***
CON EDISON VAULT 199 EPA ID: NYP004242723	***87 SUFFOLK ST***	***NNE 0 - 1/8 (0.108 mi.)***	***L123***	***258***
CON EDISON SERVICE B EPA ID: NYP004464012	***168 DELANCEY ST FRON***	***ENE 0 - 1/8 (0.116 mi.)***	***L138***	***296***
CON EDISON SERVICE B EPA Id: NYP004223558	***100 CLINTON ST***	***NE 0 - 1/8 (0.117 mi.)***	***L141***	***304***
CON EDISON SERVICE B EPA ID: NYP004443388	***107 NORFOLK ST FRONT***	***N 0 - 1/8 (0.118 mi.)***	***I146***	***312***
CON EDISON SERVICE B EPA ID: NYP004464038	***174 DELANCEY ST FRON***	***ENE 0 - 1/8 (0.124 mi.)***	***L164***	***339***
CON EDISON MANHOLE 3 EPA Id: NYP004223541	***90 CLINTON ST***	***NE 1/8 - 1/4 (0.129 mi.)***	***L172***	***356***
CLEMENTE SOTO VELEZ EPA ID: NYR000147181	***107 SUFFOLK ST***	***NNE 1/8 - 1/4 (0.133 mi.)***	***Q185***	***386***
CON EDISON EPA ID: NYP004584603	RIDGE & BROOME ST	ESE 1/8 - 1/4 (0.145 mi.)	S207	433
CON EDISON MANHOLE: EPA Id: NYP004222592	***84 CLINTON ST***	***NE 1/8 - 1/4 (0.145 mi.)***	***L208***	***435***
CON EDISON SERVICE B EPA ID: NYP004412532	***87 CLINTON ST***	***NE 1/8 - 1/4 (0.145 mi.)***	***L209***	***438***
CON EDISON EPA ID: NYP004430740	87 CLINTON ST	NE 1/8 - 1/4 (0.145 mi.)	L210	440
NYNEX EPA ID: NYP000920900	DELANCEY ST/RIDGE ST	E 1/8 - 1/4 (0.153 mi.)	S223	469
CON EDISON EPA ID: NYP004373262	40 RIDGE ST IN FRONT	E 1/8 - 1/4 (0.154 mi.)	S224	470
CON EDISON EPA ID: NYP004852030	OPP 137 RIVINGTON ST	NNE 1/8 - 1/4 (0.155 mi.)	Q230	482
CON EDISON EPA ID: NYP004843070 EPA ID: NYP004859827	129 RIVINGTON ST	N 1/8 - 1/4 (0.155 mi.)	W235	493
NEW YORK PUBLIC LIBR EPA ID: NYR000026534	***192 E BROADWAY***	***SSW 1/8 - 1/4 (0.156 mi.)***	***X239***	***504***
CON EDISON MANHOLE M EPA ID: NYP004239255	***E BROADWAY & CLINTON***	***S 1/8 - 1/4 (0.158 mi.)***	***Y240***	***507***
CON EDISON EPA ID: NYP004530986	E BROADWAY & CLINTON	S 1/8 - 1/4 (0.158 mi.)	Y242	511
NYNEX	E BROADWAY AND CLINT	S 1/8 - 1/4 (0.158 mi.)	Y243	513

EPA ID: NYP000925818				
CON EDISION - MH3030 EPA ID: NYP004071189	***E.BROADWAY AND CLINT***	***S 1/8 - 1/4 (0.159 mi.)***	***Y244***	***514***
CON EDISON SERVICE B EPA Id: NYP004222600	***78 CLINTON ST***	***NE 1/8 - 1/4 (0.159 mi.)***	***Z245***	***516***
CON EDISON SERVICE B EPA Id: NYP004222618	***167 RIVINGTON ST***	***NE 1/8 - 1/4 (0.166 mi.)***	***Z259***	***549***
CON EDISON SERVICE B EPA Id: NYP004222584	***169 RIVINGTON ST***	***NE 1/8 - 1/4 (0.169 mi.)***	***Z263***	***558***
CON EDISON SERVICE B EPA Id: NYP004226173	***191 E BROADWAY***	***S 1/8 - 1/4 (0.170 mi.)***	***X265***	***564***
CON EDISON EPA ID: NYP004586848	136 RIVINGTON ST	NNE 1/8 - 1/4 (0.171 mi.)	Q268	572
CON EDISON EPA Id: NYP004210704	***161 ALLEN ST & RIVIN***	***NE 1/8 - 1/4 (0.171 mi.)***	***Z269***	***573***
CON EDISON SERVICE B EPA ID: NYP004460994	***213 E BROADWAY***	***S 1/8 - 1/4 (0.172 mi.)***	***Y270***	***576***
CON EDISON SERVICE B EPA Id: NYP004222493	***211 E BROADWAY***	***S 1/8 - 1/4 (0.172 mi.)***	***Y273***	***583***
CON EDISON SERVICE B EPA ID: NYP004461000	***209 E BROADWAY***	***S 1/8 - 1/4 (0.173 mi.)***	***X275***	***589***
MTA NYCT - 225TH ST EPA ID: NYR000115857	***221ST ST & BROADWAY***	***S 1/8 - 1/4 (0.174 mi.)***	***Y277***	***594***
CON EDISON EPA ID: NYP994464079	83 RIDGE ST	ENE 1/8 - 1/4 (0.174 mi.)	R278	596
CON EDISON SERVICE B EPA ID: NYP004360053	***202 CLINTON ST FRONT***	***S 1/8 - 1/4 (0.174 mi.)***	***Y280***	***599***
CON EDISION - TR0191 EPA ID: NYP004079091	***ESSEX AND RIVINGTON***	***N 1/8 - 1/4 (0.174 mi.)***	***U281***	***601***
CHO'S BRITE CLEANER EPA ID: NYD981082399	***219 EAST BROADWAY***	***S 1/8 - 1/4 (0.174 mi.)***	***Y283***	***604***
CON EDISON SERVICE B EPA ID: NYP004472320	***256 E BROADWAY***	***SSE 1/8 - 1/4 (0.175 mi.)***	***AB284***	***616***
CON EDISON EPA ID: NYP004764304	CLINTON & RIVINGTON	NE 1/8 - 1/4 (0.175 mi.)	Z285	618
CON EDISON EPA ID: NYP004160545	***CLINTON & RIVINGTON***	***NE 1/8 - 1/4 (0.175 mi.)***	***Z286***	***621***
CON EDISON MANHOLE 3 EPA Id: NYP004234720	***SE COR RIVINGTON ST***	***NE 1/8 - 1/4 (0.175 mi.)***	***Z287***	***623***
CON EDISON EPA ID: NYP004680922	CLINTON ST & RIVINGT	NE 1/8 - 1/4 (0.175 mi.)	Z288	627
CON EDISON SERVICE B EPA Id: NYP004222576	***RIVINGTON ST & CLINT***	***NE 1/8 - 1/4 (0.175 mi.)***	***Z291***	***630***
CON EDISON EPA ID: NYP004758439	RIVINGTON ST & CLINT	NE 1/8 - 1/4 (0.175 mi.)	Z292	634
CON EDISON SERVICE B	***237 E BROADWAY SB316***	***SSE 1/8 - 1/4 (0.178 mi.)***	***Y298***	***650***

EPA ID: NYP004450888				
CON EDISON EPA ID: NYP004735387	126 RIVINGTON ST	N 1/8 - 1/4 (0.180 mi.)	W303	662
CON EDISON SERVICE B EPA ID: NYP004462677	***126 RIVINGTON ST & E***	***N 1/8 - 1/4 (0.180 mi.)***	***W304***	***665***
CONED EPA ID: NYP004226793	120 RIVINGTON ST	N 1/8 - 1/4 (0.183 mi.)	U308	673
CON EDISON EPA Id: NYP004169686	***184 E BROADWAY***	***SSW 1/8 - 1/4 (0.185 mi.)***	***X310***	***677***
CON EDISON SERVICE B EPA Id: NYP004222568	***166 RIVINGTON ST***	***NE 1/8 - 1/4 (0.187 mi.)***	***Z314***	***691***
CON EDISON SERVICE B EPA Id: NYP004222550	***69 CLINTON ST***	***NE 1/8 - 1/4 (0.188 mi.)***	***Z315***	***694***
CON EDISON SERVICE B EPA Id: NYP004233664	***69 CLINTON ST***	***NE 1/8 - 1/4 (0.188 mi.)***	***Z316***	***698***
CON EDISON VAULT: 89 EPA ID: NYP004429262	***460 GRAND ST***	***SE 1/8 - 1/4 (0.189 mi.)***	***AC320***	***719***
CON EDISON SERVICE B EPA Id: NYP004223830	***211 HENRY ST***	***S 1/8 - 1/4 (0.192 mi.)***	***Y328***	***736***
CON EDISON SERVICE B EPA ID: NYP004285862	***213 HENRY ST OPPOSIT***	***S 1/8 - 1/4 (0.192 mi.)***	***Y330***	***741***
CON EDISON SERVICE B EPA ID: NYP004447611	***187 E BROADWAY SB569***	***SSW 1/8 - 1/4 (0.193 mi.)***	***X331***	***744***
CON EDISON SERVICE B EPA ID: NYP004466728	***RIVINGTON ST & ATTOR***	***NE 1/8 - 1/4 (0.193 mi.)***	***Z334***	***750***
CON EDISON MANHOLE 3 EPA Id: NYP004222683	***68 CLINTON ST***	***NE 1/8 - 1/4 (0.195 mi.)***	***Z340***	***767***
CON EDISON SERVICE B EPA Id: NYP004233672	***68 CLINTON ST***	***NE 1/8 - 1/4 (0.195 mi.)***	***Z341***	***770***
CON EDISON SPLICE BO EPA ID: NYP004314241	***68 CLINTON ST***	***NE 1/8 - 1/4 (0.195 mi.)***	***Z342***	***773***
CON EDISON EPA ID: NYP004849687	191 HENRY ST	S 1/8 - 1/4 (0.197 mi.)	AF345	782
CON EDISON SERVICE B EPA Id: NYP004226223	***10 JEFFERSON ST***	***SSW 1/8 - 1/4 (0.197 mi.)***	***X346***	***784***
CON EDISON EPA ID: NYP004162467	***185 E BROADWAY***	***SSW 1/8 - 1/4 (0.200 mi.)***	***X354***	***805***
CON EDISON EPA ID: NYP004580148	237 HENRY ST	SSE 1/8 - 1/4 (0.201 mi.)	AB358	812
CON EDISION - GD . EPA ID: NYP004087557	***PITT ST & DELANCEY S***	***E 1/8 - 1/4 (0.201 mi.)***	***AJ364***	***824***
CON EDISON SERVICE B EPA ID: NYP004318473	***82 RIDGE ST FRONT OF***	***ENE 1/8 - 1/4 (0.202 mi.)***	***AK366***	***829***
CON EDISON MANHOLE 3 EPA Id: NYP004223111	***62 CLINTON ST FRONT***	***NE 1/8 - 1/4 (0.203 mi.)***	***Z370***	***839***
CON EDISON SERVICE B	***14 JEFFERSON ST***	***SSW 1/8 - 1/4 (0.203 mi.)***	***X372***	***843***

EPA ID: NYP004322012				
CON EDISON SERVICE B EPA ID: NYP004280509	***14 JEFFERSON ST FRON***	***SSW 1/8 - 1/4 (0.203 mi.)***	***X373***	***845***
CON EDISON EPA ID: NYP004580197	HENRY ST & CLINTON S	S 1/8 - 1/4 (0.204 mi.)	Y374	848
CON EDISON EPA ID: NYP004713368	9 MONTGOMERY ST	SSE 1/8 - 1/4 (0.206 mi.)	AB380	858
CON EDISON MANHOLE: EPA ID: NYP004461018	***17 JEFFERSON ST***	***SSW 1/8 - 1/4 (0.207 mi.)***	***AF382***	***863***
CON EDISON GAS DRIP: EPA ID: NYP004332144	***204 HENRY ST***	***S 1/8 - 1/4 (0.208 mi.)***	***Y383***	***865***
CON EDISON EPA ID: NYP004580189	202 HENRY ST	S 1/8 - 1/4 (0.208 mi.)	AF384	867
177 E. BROADWAY EPA ID: NYP004041919	***177 E BROADWAY***	***SSW 1/8 - 1/4 (0.209 mi.)***	***AM390***	***879***
JHS 56M SCHOOL EPA ID: NYD986891299	***220 HENRY STREET***	***SSE 1/8 - 1/4 (0.210 mi.)***	***391***	***881***
CONSOLIDATED EDISON EPA ID: NYP004156014	52 CLINTON STREET	NE 1/8 - 1/4 (0.212 mi.)	AI402	918
CON EDISON MANHOLE 3 EPA Id: NYP004233763	***52 CLINTON ST***	***NE 1/8 - 1/4 (0.212 mi.)***	***AI403***	***920***
CON EDISON SERVICE B EPA ID: NYP004265906	***173 HENRY ST FRONT O***	***SSW 1/8 - 1/4 (0.212 mi.)***	***AF406***	***927***
CON EDISON SERVICE B EPA ID: NYP004384954	***139 ESSEX ST FRONT O***	***N 1/8 - 1/4 (0.212 mi.)***	***AH408***	***931***
CON EDISON SERVICE B EPA ID: NYP004470563	***471 GRAND ST***	***SE 1/8 - 1/4 (0.216 mi.)***	***AQ421***	***964***
CON EDISON SERVICE B EPA ID: NYP004470530	***467 GRAND ST***	***SE 1/8 - 1/4 (0.216 mi.)***	***AQ422***	***966***
CON EDISON SERVICE B EPA ID: NYP004465175	***53 PITT ST***	***E 1/8 - 1/4 (0.216 mi.)***	***AK424***	***970***
CON EDISON SERVICE B EPA ID: NYP004466637	***220 DELANCEY ST***	***E 1/8 - 1/4 (0.217 mi.)***	***AJ429***	***980***
CON EDISON SERVICE B EPA Id: NYP004222204	***RIVINGTON ST & RIDGE***	***ENE 1/8 - 1/4 (0.221 mi.)***	***AK434***	***992***
CON EDISON SERVICE B EPA ID: NYP004469169	***178 HENRY ST***	***SSW 1/8 - 1/4 (0.221 mi.)***	***AF435***	***996***
CON EDISON EPA ID: NYP004531091	E BROADWAY & RUTGERS	SW 1/8 - 1/4 (0.221 mi.)	AL436	998
MTA NYCT - EAST BROA EPA Id: NYR000033779	***E BROADWAY & RUTGERS***	***SW 1/8 - 1/4 (0.221 mi.)***	***AL437***	***999***
CON EDISON MANHOLE 4 EPA ID: NYP004240768	***E BROADWAY & RUTGERS***	***SW 1/8 - 1/4 (0.221 mi.)***	***AL439***	***1014***
CON EDISION - MH4064 EPA ID: NYP004076105	***RUTGERS ST AND BROAD***	***SW 1/8 - 1/4 (0.221 mi.)***	***AL440***	***1017***
CON EDISON SERVICE B	***281 E BROADWAY***	***SE 1/8 - 1/4 (0.222 mi.)***	***AQ442***	***1020***

EPA Id: NYP004233516				
CON EDISON SERVICE B EPA ID: NYP004427365	***45 CLINTON ST***	***NE 1/8 - 1/4 (0.224 mi.)***	***AI449***	***1038***
CON EDISON SERVICE B EPA ID: NYP004465183	***59 PITT ST***	***ENE 1/8 - 1/4 (0.225 mi.)***	***AK453***	***1046***
CON EDISON EPA ID: NYP004756763	43 CLINTON ST	NE 1/8 - 1/4 (0.229 mi.)	AI461	1062
CON ED EPA ID: NYP004854499	107 RIDGE ST	ENE 1/8 - 1/4 (0.230 mi.)	AT463	1067
NYCHA - LAGUARDIA EPA ID: NYR000053207	***65 JEFFERSON***	***SSW 1/8 - 1/4 (0.230 mi.)***	***AF464***	***1069***
CON ED EPA ID: NYP004853483	153 NORFOLK ST OPP O	NNE 1/8 - 1/4 (0.231 mi.)	AS468	1080
CON EDISON EPA ID: NYP004836530	5 WILLET ST	ESE 1/8 - 1/4 (0.232 mi.)	AC472	1087
CON EDISON EPA ID: NYP004837050	5 WILLET ST SB51527	ESE 1/8 - 1/4 (0.232 mi.)	AC475	1091
CON EDISON EPA ID: NYP004837068	5 WILLET ST SB51528	ESE 1/8 - 1/4 (0.232 mi.)	AC476	1093
CON EDISON EPA ID: NYP004683330	15 WILLETT ST	ESE 1/8 - 1/4 (0.232 mi.)	AC480	1104
CON EDISON EPA ID: NYP004591285	155 NORFOLK ST	NNE 1/8 - 1/4 (0.234 mi.)	AS486	1116
NYCHA GOMPERS HOUSES EPA ID: NYR000102947	***50 PITT ST***	***E 1/8 - 1/4 (0.237 mi.)***	***AK494***	***1126***
CON EDISON SERVICE B EPA ID: NYP004469078	***254 HENRY ST***	***SSE 1/8 - 1/4 (0.238 mi.)***	***AW496***	***1133***
CON EDISON SERVICE B EPA ID: NYP004448247	***165 STANTON ST***	***NE 1/8 - 1/4 (0.242 mi.)***	***AI505***	***1156***
CON EDISON EPA ID: NYP004586228	115 RIDGE ST	ENE 1/8 - 1/4 (0.243 mi.)	AT507	1161
CON EDISON SERVICE B EPA ID: NYP004381489	***125 STANTON ST***	***N 1/8 - 1/4 (0.243 mi.)***	***AH509***	***1164***
CON EDISON SERVICE B EPA Id: NYP004219281	***42 CLINTON ST & STAN***	***NE 1/8 - 1/4 (0.243 mi.)***	***AI511***	***1168***
NYCDEP EPA ID: NYP003669652	110 ATTORNEY ST	NE 1/8 - 1/4 (0.245 mi.)	AX514	1175
CON ED EPA ID: NYP004837134	227 MADISON ST	S 1/8 - 1/4 (0.248 mi.)	AY518	1190
GOUVERNEUR HEALTH EPA ID: NYP004851859 EPA ID: NYD986899367	***227 MADISON STREET***	***S 1/8 - 1/4 (0.248 mi.)***	***AY520***	***1194***
CON EDISON SERVICE B EPA ID: NYP004381299	***149 STANTON ST***	***NNE 1/8 - 1/4 (0.248 mi.)***	***AS523***	***1229***
CON EDISON - SERVICE EPA ID: NYP004174967	***149 STANTON ST AND S***	***NNE 1/8 - 1/4 (0.248 mi.)***	***AS524***	***1232***
NYC BOARD OF EDUCATI	***145 STANTON ST***	***NNE 1/8 - 1/4 (0.248 mi.)***	***AS525***	***1236***

EPA ID: NY0001008978				
NYC BOF/JHS 25 EPA ID: NYD001008978	145 STATION ST	NNE 1/8 - 1/4 (0.248 mi.)	AS526	1247

PA MANIFEST: Hazardous waste manifest information.

A review of the PA MANIFEST list, as provided by EDR, and dated 12/31/2015 has revealed that there are 3 PA MANIFEST sites within approximately 0.25 miles of the target property.

Lower Elevation	Address	Direction / Distance	Map ID	Page
CON EDISON - GRAND S Generator EPA Id: NYP004713343	400 GRAND STREET	SE 0 - 1/8 (0.056 mi.)	C26	63
RITE AID #1711 Generator EPA Id: NYR000188508	408 GRAND ST	SE 0 - 1/8 (0.078 mi.)	E60	132
GOUVERNEUR HEALTH CA Generator EPA Id: NYD986899367	227 MADISON STREET	S 1/8 - 1/4 (0.248 mi.)	AY519	1192

NJ MANIFEST: Hazardous waste manifest information.

A review of the NJ MANIFEST list, as provided by EDR, and dated 12/31/2015 has revealed that there are 54 NJ MANIFEST sites within approximately 0.25 miles of the target property.

Equal/Higher Elevation	Address	Direction / Distance	Map ID	Page
CON EDISON SERVICE B EPA Id: NYP004245577	***100 NORFOLK ST***	***N 0 - 1/8 (0.050 mi.)***	***D19***	***48***
NYC BD OF ED - SEWAR EPA Id: NYD100390517	***350 GRAND ST***	***W 0 - 1/8 (0.078 mi.)***	***G61***	***134***
NYCTA-ESSEX / DELANC EPA Id: NYR000099754	***ESSEX STREET AND DEL***	***NNW 0 - 1/8 (0.082 mi.)***	***D64***	***155***
CON EDISON SERVICE B EPA Id: NYP004263513	67 LUDLOW ST FRONT O	WNW 0 - 1/8 (0.108 mi.)	G125	264
CON EDISON MANHOLE 3 EPA Id: NYP004244232	***106 LUDLOW ST***	***NNW 1/8 - 1/4 (0.133 mi.)***	***M183***	***380***
CON EDISON MANHOLE 3 EPA Id: NYP004247817	108 LUDLOW ST OPPOSI	NNW 1/8 - 1/4 (0.135 mi.)	M187	393
CON EDISON SERVICE B EPA Id: NYP004247825	110 LUDLOW ST	NNW 1/8 - 1/4 (0.137 mi.)	M191	401
CON EDISON EPA Id: NYP004201372	***60 ORCHARD ST & GRAN***	***W 1/8 - 1/4 (0.147 mi.)***	***T214***	***448***
CON EDISON MANHOLE 2 EPA Id: NYP004246742	263 BROOME ST	WNW 1/8 - 1/4 (0.153 mi.)	O221	466
CON EDISON SERVICE B EPA Id: NYP004242079	***50 ORCHARD ST & GRAN***	***W 1/8 - 1/4 (0.164 mi.)***	***T254***	***537***
CON EDISON SERVICE B EPA Id: NYP004218570	***132 ORCHARD ST***	***NNW 1/8 - 1/4 (0.178 mi.)***	***AA299***	***652***
CON EDISON	***134 ORCHARD ST***	***NNW 1/8 - 1/4 (0.182 mi.)***	***AA307***	***670***

EPA Id: NYP004209589				
CON EDISON EPA Id: NYP004214532	***115 ALLEN ST & DELAN***	***NW 1/8 - 1/4 (0.197 mi.)***	***AG347***	***788***
CON EDISON SERVICE B EPA Id: NYP004223525	***115 ALLEN ST***	***NW 1/8 - 1/4 (0.197 mi.)***	***AG349***	***793***
CON EDISON SERVICE B EPA Id: NYP004235016	***ALLEN ST & HESTER ST***	***WSW 1/8 - 1/4 (0.213 mi.)***	***AD410***	***937***
CON EDISON SERVICE B EPA Id: NYP004241469	***28 ORCHARD ST***	***WSW 1/8 - 1/4 (0.215 mi.)***	***AD416***	***952***
CON EDISON SERVICE B EPA Id: NYP004241857	***84 ELDRIDGE ST***	***W 1/8 - 1/4 (0.224 mi.)***	***AR448***	***1034***
CON EDISON EPA Id: NYP004202008	***49 CANAL ST & ORCHAR***	***WSW 1/8 - 1/4 (0.230 mi.)***	***AP465***	***1072***
CON EDISON EPA Id: NYP004206498	***281 GRAND ST***	***W 1/8 - 1/4 (0.250 mi.)***	***AR531***	***1259***

Lower Elevation	Address	Direction / Distance	Map ID	Page
CON EDISON SERVICE B EPA Id: NYP004261004	393-395 GRAND ST E S	SSE 0 - 1/8 (0.055 mi.)	C24	59
CON EDISON SERVICE B EPA Id: NYP004261012	404-06 N GRAND ST E	SE 0 - 1/8 (0.066 mi.)	E49	102
CON EDISON SERVICE B EPA Id: NYP004266151	404 GRAND ST OPPOSIT	SE 0 - 1/8 (0.066 mi.)	E52	108
CON EDISON SERVICE B EPA Id: NYP004260998	404-06 GRAND ST E SU	SE 0 - 1/8 (0.066 mi.)	E53	110
CON EDISON SERVICE B EPA Id: NYP004261020	401-403 GRAND ST E S	SE 0 - 1/8 (0.094 mi.)	K97	216
CON EDISON SERVICE B EPA Id: NYP004223558	***100 CLINTON ST***	***NE 0 - 1/8 (0.117 mi.)***	***L141***	***304***
CON EDISON MANHOLE 3 EPA Id: NYP004223541	***90 CLINTON ST***	***NE 1/8 - 1/4 (0.129 mi.)***	***L172***	***356***
CON EDISON MANHOLE: EPA Id: NYP004222592	***84 CLINTON ST***	***NE 1/8 - 1/4 (0.145 mi.)***	***L208***	***435***
CON EDISON SERVICE B EPA Id: NYP004222600	***78 CLINTON ST***	***NE 1/8 - 1/4 (0.159 mi.)***	***Z245***	***516***
CON EDISON SERVICE B EPA Id: NYP004222618	***167 RIVINGTON ST***	***NE 1/8 - 1/4 (0.166 mi.)***	***Z259***	***549***
CON EDISON SERVICE B EPA Id: NYP004222584	***169 RIVINGTON ST***	***NE 1/8 - 1/4 (0.169 mi.)***	***Z263***	***558***
CON EDISON SERVICE B EPA Id: NYP004226173	***191 E BROADWAY***	***S 1/8 - 1/4 (0.170 mi.)***	***X265***	***564***
CON EDISON EPA Id: NYP004210704	***161 ALLEN ST & RIVIN***	***NE 1/8 - 1/4 (0.171 mi.)***	***Z269***	***573***
CON EDISON SERVICE B EPA Id: NYP004222493	***211 E BROADWAY***	***S 1/8 - 1/4 (0.172 mi.)***	***Y273***	***583***
CON EDISON MANHOLE 3	***SE COR RIVINGTON ST***	***NE 1/8 - 1/4 (0.175 mi.)***	***Z287***	***623***

EPA Id: NYP004234720				
CON EDISON SERVICE B EPA Id: NYP004222576	***RIVINGTON ST & CLINT***	***NE 1/8 - 1/4 (0.175 mi.)***	***Z291***	***630***
CON EDISON EPA Id: NYP004169686	***184 E BROADWAY***	***SSW 1/8 - 1/4 (0.185 mi.)***	***X310***	***677***
CON EDISON SERVICE B EPA Id: NYP004222568	***166 RIVINGTON ST***	***NE 1/8 - 1/4 (0.187 mi.)***	***Z314***	***691***
CON EDISON SERVICE B EPA Id: NYP004222550	***69 CLINTON ST***	***NE 1/8 - 1/4 (0.188 mi.)***	***Z315***	***694***
CON EDISON SERVICE B EPA Id: NYP004233664	***69 CLINTON ST***	***NE 1/8 - 1/4 (0.188 mi.)***	***Z316***	***698***
CON EDISON SERVICE B EPA Id: NYP004223830	***211 HENRY ST***	***S 1/8 - 1/4 (0.192 mi.)***	***Y328***	***736***
CON EDISON MANHOLE 3 EPA Id: NYP004222683	***68 CLINTON ST***	***NE 1/8 - 1/4 (0.195 mi.)***	***Z340***	***767***
CON EDISON SERVICE B EPA Id: NYP004233672	***68 CLINTON ST***	***NE 1/8 - 1/4 (0.195 mi.)***	***Z341***	***770***
CON EDISON SERVICE B EPA Id: NYP004226223	***10 JEFFERSON ST***	***SSW 1/8 - 1/4 (0.197 mi.)***	***X346***	***784***
CON EDISON MANHOLE 3 EPA Id: NYP004223111	***62 CLINTON ST FRONT***	***NE 1/8 - 1/4 (0.203 mi.)***	***Z370***	***839***
CON EDISON SERVICE B EPA Id: NYP004280509	14 JEFFERSON ST FRON	SSW 1/8 - 1/4 (0.203 mi.)	X371	842
CON EDISON MANHOLE 3 EPA Id: NYP004233763	***52 CLINTON ST***	***NE 1/8 - 1/4 (0.212 mi.)***	***AI403***	***920***
CON EDISON SERVICE B EPA Id: NYP004265906	173 HENRY ST FRONT O	SSW 1/8 - 1/4 (0.212 mi.)	AF405	925
CON EDISON SERVICE B EPA Id: NYP004222204	***RIVINGTON ST & RIDGE***	***ENE 1/8 - 1/4 (0.221 mi.)***	***AK434***	***992***
MTA NYCT - EAST BROA EPA Id: NYR000033779	***E BROADWAY & RUTGERS***	***SW 1/8 - 1/4 (0.221 mi.)***	***AL437***	***999***
CON EDISON SERVICE B EPA Id: NYP004233516	***281 E BROADWAY***	***SE 1/8 - 1/4 (0.222 mi.)***	***AQ442***	***1020***
NYCHA GOMPERS HOUSES EPA Id: NYR000102947	50 PITT ST	E 1/8 - 1/4 (0.237 mi.)	AK495	1131
CON EDISON SERVICE B EPA Id: NYP004219281	***42 CLINTON ST & STAN***	***NE 1/8 - 1/4 (0.243 mi.)***	***AI511***	***1168***
GOUVERNEUR HOSPITAL EPA Id: NYD986899367	227 MADISON ST	S 1/8 - 1/4 (0.248 mi.)	AY521	1212
CON EDISON - SERVICE EPA ID: NYP004174967	***149 STANTON ST AND S***	***NNE 1/8 - 1/4 (0.248 mi.)***	***AS524***	***1232***

EXECUTIVE SUMMARY

EDR HIGH RISK HISTORICAL RECORDS

EDR Exclusive Records

EDR MGP: The EDR Proprietary Manufactured Gas Plant Database includes records of coal gas plants (manufactured gas plants) compiled by EDR's researchers. Manufactured gas sites were used in the United States from the 1800's to 1950's to produce a gas that could be distributed and used as fuel. These plants used whale oil, rosin, coal, or a mixture of coal, oil, and water that also produced a significant amount of waste. Many of the byproducts of the gas production, such as coal tar (oily waste containing volatile and non-volatile chemicals), sludges, oils and other compounds are potentially hazardous to human health and the environment. The byproduct from this process was frequently disposed of directly at the plant site and can remain or spread slowly, serving as a continuous source of soil and groundwater contamination.

A review of the EDR MGP list, as provided by EDR, has revealed that there are 8 EDR MGP sites within approximately 1 mile of the target property.

Equal/Higher Elevation	Address	Direction / Distance	Map ID	Page
CON EDISON - HESTER	HESTER STREET	W 1/4 - 1/2 (0.430 mi.)	BF582	1396

Lower Elevation	Address	Direction / Distance	Map ID	Page
CON EDISON - 286 WAT	312 WATER STREET	SW 1/2 - 1 (0.628 mi.)	606	1464
CON EDISON - CANAL S	CANAL STREET	W 1/2 - 1 (0.635 mi.)	607	1464
CON EDISON - ROOSEVE	PEARL ST. BETWEEN PA	WSW 1/2 - 1 (0.692 mi.)	608	1465
CON EDISON - CROSS/L	60 CENTRE ST	WSW 1/2 - 1 (0.768 mi.)	609	1465
CON EDISON - EAST 11	EAST 11TH - EAST 13T	NE 1/2 - 1 (0.919 mi.)	611	1467
BROOKLYN GAS AND LIG	MARSHALL ST., ST. JO	SSE 1/2 - 1 (0.921 mi.)	612	1467
PLYMOUTH STATION	PLYMOUTH, HUDSON, WA	SSE 1/2 - 1 (0.956 mi.)	613	1468

EDR Hist Auto: EDR has searched selected national collections of business directories and has collected listings of potential gas station/filling station/service station sites that were available to EDR researchers. EDR's review was limited to those categories of sources that might, in EDR's opinion, include gas station/filling station/service station establishments. The categories reviewed included, but were not limited to gas, gas station, gasoline station, filling station, auto, automobile repair, auto service station, service station, etc. This database falls within a category of information EDR classifies as "High Risk Historical Records", or HRHR. EDR's HRHR effort presents unique and sometimes proprietary data about past sites and operations that typically create environmental concerns, but may not show up in current government records searches.

A review of the EDR Hist Auto list, as provided by EDR, has revealed that there are 5 EDR Hist Auto sites within approximately 0.125 miles of the target property.

Equal/Higher Elevation	Address	Direction / Distance	Map ID	Page
Not reported	15 NORFOLK ST	WSW 0 - 1/8 (0.026 mi.)	B7	25
Not reported	111 DELANCEY ST	NNW 0 - 1/8 (0.079 mi.)	D63	154
Not reported	49 ESSEX ST	WSW 0 - 1/8 (0.084 mi.)	G69	164
Not reported	29 ESSEX ST	WSW 0 - 1/8 (0.121 mi.)	N159	333

Lower Elevation	Address	Direction / Distance	Map ID	Page
Not reported	137 DELANCEY ST	NNE 0 - 1/8 (0.059 mi.)	F33	76

EXECUTIVE SUMMARY

EDR Hist Cleaner: EDR has searched selected national collections of business directories and has collected listings of potential dry cleaner sites that were available to EDR researchers. EDR's review was limited to those categories of sources that might, in EDR's opinion, include dry cleaning establishments. The categories reviewed included, but were not limited to dry cleaners, cleaners, laundry, laundromat, cleaning/laundry, wash & dry etc. This database falls within a category of information EDR classifies as "High Risk Historical Records", or HRHR. EDR's HRHR effort presents unique and sometimes proprietary data about past sites and operations that typically create environmental concerns, but may not show up in current government records searches.

A review of the EDR Hist Cleaner list, as provided by EDR, has revealed that there are 5 EDR Hist Cleaner sites within approximately 0.125 miles of the target property.

Equal/Higher Elevation	Address	Direction / Distance	Map ID	Page
Not reported	359 GRAND ST	S 0 - 1/8 (0.035 mi.)	C10	29
Not reported	371 GRAND ST	S 0 - 1/8 (0.040 mi.)	C12	30
Not reported	95 DELANCEY ST	NW 0 - 1/8 (0.120 mi.)	H154	327
Not reported	251 BROOME ST	WNW 0 - 1/8 (0.121 mi.)	H157	330

Lower Elevation	Address	Direction / Distance	Map ID	Page
Not reported	405 GRAND ST	SE 0 - 1/8 (0.094 mi.)	K96	215

EXECUTIVE SUMMARY

Due to poor or inadequate address information, the following sites were not mapped. Count: 19 records.

Site Name	Database(s)
CON EDISON - NORFOLK ST	PA MANIFEST
DAVIDSON PIPE SUPPLY COMPANY	NY SHWS
JONES MOTORS	NY SHWS
KAUFMAN ASTORIA STUDIOS	NY SHWS
WEST 9TH STREET PLUME TRACKDOWN	NY SHWS
EDGEMERE LANDFILL	NY SHWS
BROOKLYN WHITE LEAD CO	SEMS-ARCHIVE
IN THE BASEMENT	NY LTANKS
STARRETT ST AT	NY LTANKS
76TH ST BET. BROADWAY	NY LTANKS
CENTRAL PARK - TTF	NY LTANKS
DERMONT CO - TTF	NY LTANKS
SANITATION DEPT BLDG #M3 TTF	NY LTANKS
WILLIAMSBURGE	NY HSWDS
USPS GOWANUS SITE, FORMER MGP METR	NY VCP
PLYMOUTH STATION	NY VCP
CE - CANAL ST. WORKS	NY VCP
CE - HESTER ST. GAS WORKS	NY VCP
CE - ROOSEVELT ST. STATION	NY VCP

OVERVIEW MAP - 4864722.2S

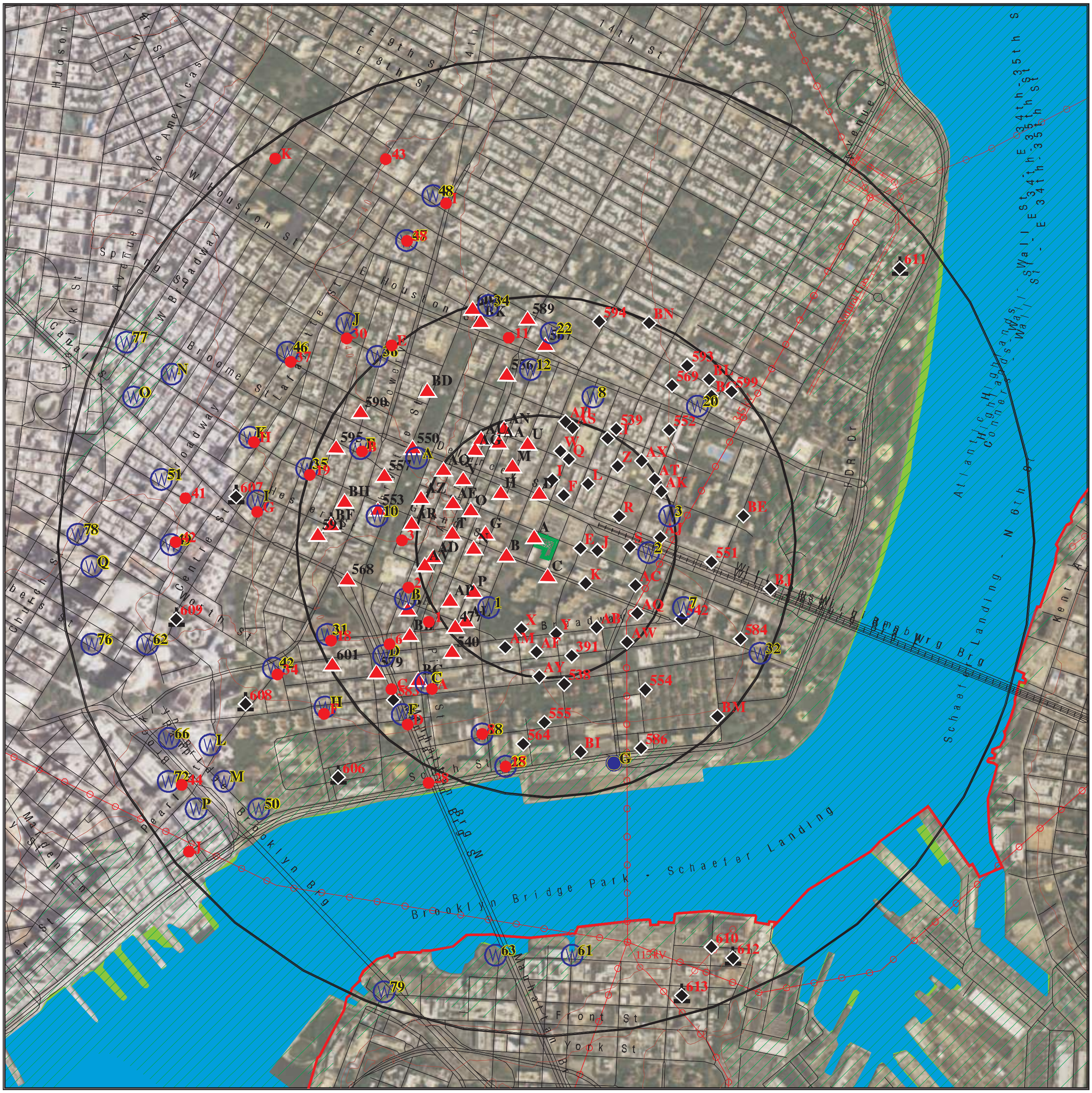

0 1/4 1/2 1 Miles

- Target Property
- Sites at elevations higher than or equal to the target property
- Sites at elevations lower than the target property
- Manufactured Gas Plants
- National Priority List Sites
- Dept. Defense Sites
- Indian Reservations BIA
- County Boundary
- Power transmission lines
- Pipelines
- 100-year flood zone
- 500-year flood zone
- National Wetland Inventory
- State Wetlands

This report includes Interactive Map Layers to display and/or hide map information. The legend includes only those icons for the default map view.

SITE NAME:	Norfolk Street	CLIENT:	Langan Engineering
ADDRESS:	60 Norfolk Street New York NY 10002	CONTACT:	Amanda Forsburg
		INQUIRY #:	4864722.2s
LAT/LONG:	40.716999 / 73.987508	DATE:	February 28, 2017 10:13 am

Copyright © 2017 EDR, Inc. © 2015 TomTom Rel. 2015.

DETAIL MAP - 4864722.2S

Target Property

Sites at elevations higher than or equal to the target property

Sites at elevations lower than the target property

Manufactured Gas Plants

Sensitive Receptors

National Priority List Sites

Dept. Defense Sites

0 1/16 1/8 1/4 Miles

Indian Reservations BIA

Power transmission lines

This report includes Interactive Map Layers to display and/or hide map information. The legend includes only those icons for the default map view.

SITE NAME:	Norfolk Street	CLIENT:	Langan Engineering
ADDRESS:	60 Norfolk Street New York NY 10002	CONTACT:	Amanda Forsburg
		INQUIRY #:	4864722.2s
LAT/LONG:	40.716999 / 73.987508	DATE:	February 28, 2017 10:15 am

Copyright © 2017 EDR, Inc. © 2015 TomTom Rel. 2015.

MAP FINDINGS SUMMARY

Database	Search Distance (Miles)	Target Property	< 1/8	1/8 - 1/4	1/4 - 1/2	1/2 - 1	> 1	Total Plotted
STANDARD ENVIRONMENTAL RECORDS								
Federal NPL site list								
NPL	1.000		0	0	0	0	NR	0
Proposed NPL	1.000		0	0	0	0	NR	0
NPL LIENS	TP		NR	NR	NR	NR	NR	0
Federal Delisted NPL site list								
Delisted NPL	1.000		0	0	0	0	NR	0
Federal CERCLIS list								
FEDERAL FACILITY	0.500		0	0	0	NR	NR	0
SEMS	0.500		0	0	0	NR	NR	0
Federal CERCLIS NFRAP site list								
SEMS-ARCHIVE	0.500		0	0	0	NR	NR	0
Federal RCRA CORRACTS facilities list								
CORRACTS	1.000		0	0	0	0	NR	0
Federal RCRA non-CORRACTS TSD facilities list								
RCRA-TSDF	0.500		0	0	0	NR	NR	0
Federal RCRA generators list								
RCRA-LQG	0.250		2	7	NR	NR	NR	9
RCRA-SQG	0.250		0	1	NR	NR	NR	1
RCRA-CESQG	0.250		9	6	NR	NR	NR	15
Federal institutional controls / engineering controls registries								
LUCIS	0.500		0	0	0	NR	NR	0
US ENG CONTROLS	0.500		0	0	0	NR	NR	0
US INST CONTROL	0.500		0	0	0	NR	NR	0
Federal ERNS list								
ERNS	TP		NR	NR	NR	NR	NR	0
State- and tribal - equivalent CERCLIS								
NY SHWS	1.000		0	0	0	1	NR	1
NY VAPOR REOPENED	1.000		0	0	0	0	NR	0
State and tribal landfill and/or solid waste disposal site lists								
NY SWF/LF	0.500		0	0	0	NR	NR	0
State and tribal leaking storage tank lists								
INDIAN LUST	0.500		0	0	0	NR	NR	0
NY LTANKS	0.500		6	12	73	NR	NR	91
NY HIST LTANKS	0.500		0	0	0	NR	NR	0

MAP FINDINGS SUMMARY

Database	Search Distance (Miles)	Target Property	< 1/8	1/8 - 1/4	1/4 - 1/2	1/2 - 1	> 1	Total Plotted
State and tribal registered storage tank lists								
FEMA UST	0.250		0	0	NR	NR	NR	0
NY UST	0.250		6	10	NR	NR	NR	16
NY CBS UST	0.250		0	0	NR	NR	NR	0
NY MOSF UST	0.500		0	0	0	NR	NR	0
NY MOSF	0.500		0	0	0	NR	NR	0
NY CBS	0.250		0	0	NR	NR	NR	0
NY AST	0.250		24	69	NR	NR	NR	93
NY CBS AST	0.250		0	0	NR	NR	NR	0
NY MOSF AST	0.500		0	0	0	NR	NR	0
INDIAN UST	0.250		0	0	NR	NR	NR	0
NY TANKS	0.250		0	1	NR	NR	NR	1
State and tribal institutional control / engineering control registries								
NY RES DECL	0.125		0	NR	NR	NR	NR	0
NY ENG CONTROLS	0.500		0	0	0	NR	NR	0
NY INST CONTROL	0.500		0	0	0	NR	NR	0
State and tribal voluntary cleanup sites								
NY VCP	0.500		0	0	0	NR	NR	0
INDIAN VCP	0.500		0	0	0	NR	NR	0
State and tribal Brownfields sites								
NY BROWNFIELDS	0.500		0	0	0	NR	NR	0
NY ERP	0.500		0	0	0	NR	NR	0
ADDITIONAL ENVIRONMENTAL RECORDS								
Local Brownfield lists								
US BROWNFIELDS	0.500		0	0	0	NR	NR	0
Local Lists of Landfill / Solid Waste Disposal Sites								
NY SWRCY	0.500		0	0	0	NR	NR	0
NY SWTIRE	0.500		0	0	0	NR	NR	0
INDIAN ODI	0.500		0	0	0	NR	NR	0
DEBRIS REGION 9	0.500		0	0	0	NR	NR	0
ODI	0.500		0	0	0	NR	NR	0
IHS OPEN DUMPS	0.500		0	0	0	NR	NR	0
Local Lists of Hazardous waste / Contaminated Sites								
US HIST CDL	TP		NR	NR	NR	NR	NR	0
NY DEL SHWS	1.000		0	0	0	0	NR	0
US CDL	TP		NR	NR	NR	NR	NR	0
Local Lists of Registered Storage Tanks								
NY HIST UST	0.250		3	3	NR	NR	NR	6

MAP FINDINGS SUMMARY

Database	Search Distance (Miles)	Target Property	< 1/8	1/8 - 1/4	1/4 - 1/2	1/2 - 1	> 1	Total Plotted
NY HIST AST	TP		NR	NR	NR	NR	NR	0
Local Land Records								
NY LIENS	TP		NR	NR	NR	NR	NR	0
LIENS 2	TP		NR	NR	NR	NR	NR	0
Records of Emergency Release Reports								
HMIRS	TP		NR	NR	NR	NR	NR	0
NY Spills	0.125		35	NR	NR	NR	NR	35
NY Hist Spills	0.125		0	NR	NR	NR	NR	0
NY SPILLS 90	0.125		0	NR	NR	NR	NR	0
NY SPILLS 80	0.125		0	NR	NR	NR	NR	0
Other Ascertainable Records								
RCRA NonGen / NLR	0.250		29	171	NR	NR	NR	200
FUDS	1.000		0	0	0	0	NR	0
DOD	1.000		0	0	0	0	NR	0
SCRD DRYCLEANERS	0.500		0	0	0	NR	NR	0
US FIN ASSUR	TP		NR	NR	NR	NR	NR	0
EPA WATCH LIST	TP		NR	NR	NR	NR	NR	0
2020 COR ACTION	0.250		0	0	NR	NR	NR	0
TSCA	TP		NR	NR	NR	NR	NR	0
TRIS	TP		NR	NR	NR	NR	NR	0
SSTS	TP		NR	NR	NR	NR	NR	0
ROD	1.000		0	0	0	0	NR	0
RMP	TP		NR	NR	NR	NR	NR	0
RAATS	TP		NR	NR	NR	NR	NR	0
PRP	TP		NR	NR	NR	NR	NR	0
PADS	TP		NR	NR	NR	NR	NR	0
ICIS	TP		NR	NR	NR	NR	NR	0
FTTS	TP		NR	NR	NR	NR	NR	0
MLTS	TP		NR	NR	NR	NR	NR	0
COAL ASH DOE	TP		NR	NR	NR	NR	NR	0
COAL ASH EPA	0.500		0	0	0	NR	NR	0
PCB TRANSFORMER	TP		NR	NR	NR	NR	NR	0
RADINFO	TP		NR	NR	NR	NR	NR	0
HIST FTTS	TP		NR	NR	NR	NR	NR	0
DOT OPS	TP		NR	NR	NR	NR	NR	0
CONSENT	1.000		0	0	0	0	NR	0
INDIAN RESERV	1.000		0	0	0	0	NR	0
FUSRAP	1.000		0	0	0	0	NR	0
UMTRA	0.500		0	0	0	NR	NR	0
LEAD SMELTERS	TP		NR	NR	NR	NR	NR	0
US AIRS	TP		NR	NR	NR	NR	NR	0
US MINES	0.250		0	0	NR	NR	NR	0
FINDS	TP		NR	NR	NR	NR	NR	0
UXO	1.000		0	0	0	0	NR	0
DOCKET HWC	TP		NR	NR	NR	NR	NR	0
NY AIRS	TP		NR	NR	NR	NR	NR	0
NY COAL ASH	0.500		0	0	0	NR	NR	0
NY DRYCLEANERS	0.250		2	2	NR	NR	NR	4

MAP FINDINGS SUMMARY

Database	Search Distance (Miles)	Target Property	< 1/8	1/8 - 1/4	1/4 - 1/2	1/2 - 1	> 1	Total Plotted
NY E DESIGNATION	0.125		21	NR	NR	NR	NR	21
NY Financial Assurance	TP		NR	NR	NR	NR	NR	0
NY HSWDS	0.500		0	0	0	NR	NR	0
NY MANIFEST	0.250		49	219	NR	NR	NR	268
PA MANIFEST	0.250		2	1	NR	NR	NR	3
NJ MANIFEST	0.250		10	44	NR	NR	NR	54
NY SPDES	TP		NR	NR	NR	NR	NR	0
NY UIC	TP		NR	NR	NR	NR	NR	0
ABANDONED MINES	0.500		0	0	0	NR	NR	0
ECHO	TP		NR	NR	NR	NR	NR	0
FUELS PROGRAM	0.250		0	0	NR	NR	NR	0
EDR HIGH RISK HISTORICAL RECORDS								
EDR Exclusive Records								
EDR MGP	1.000		0	0	1	7	NR	8
EDR Hist Auto	0.125		5	NR	NR	NR	NR	5
EDR Hist Cleaner	0.125		5	NR	NR	NR	NR	5
EDR RECOVERED GOVERNMENT ARCHIVES								
Exclusive Recovered Govt. Archives								
NY RGA HWS	TP		NR	NR	NR	NR	NR	0
NY RGA LF	TP		NR	NR	NR	NR	NR	0
- Totals --		0	208	546	74	8	0	836

NOTES:

TP = Target Property

NR = Not Requested at this Search Distance

Sites may be listed in more than one database

A1 **CON EDISON SERVICE BOX: 48272** **RCRA NonGen / NLR** **1016969638**
45 SUFFOLK ST **NY MANIFEST** **NYP004433140**
< 1/8 **NEW YORK, NY 10002**
0.001 mi.
3 ft. **Site 1 of 9 in cluster A**

Relative:
Lower

Actual:
32 ft.

RCRA NonGen / NLR:

Date form received by agency:	03/04/2014
Facility name:	CON EDISON SERVICE BOX: 48272
Facility address:	45 SUFFOLK ST NEW YORK, NY 10002
EPA ID:	NYP004433140
Mailing address:	IRVING PL, 15TH FL NE NEW YORK, NY 10003
Contact:	THOMAS TEELING
Contact address:	Not reported Not reported
Contact country:	Not reported
Contact telephone:	(212) 460-3770
Contact email:	Not reported
EPA Region:	02
Classification:	Non-Generator
Description:	Handler: Non-Generators do not presently generate hazardous waste

Handler Activities Summary:

U.S. importer of hazardous waste:	No
Mixed waste (haz. and radioactive):	No
Recycler of hazardous waste:	No
Transporter of hazardous waste:	No
Treater, storer or disposer of HW:	No
Underground injection activity:	No
On-site burner exemption:	No
Furnace exemption:	No
Used oil fuel burner:	No
Used oil processor:	No
User oil refiner:	No
Used oil fuel marketer to burner:	No
Used oil Specification marketer:	No
Used oil transfer facility:	No
Used oil transporter:	No

Historical Generators:

Date form received by agency:	02/04/2014
Site name:	CON EDISON SERVICE BOX: 48272
Classification:	Conditionally Exempt Small Quantity Generator
Violation Status:	No violations found

NY MANIFEST:

Country:	USA
EPA ID:	NYP004433140
Facility Status:	Not reported
Location Address 1:	OPP 45 SUFFOLK ST
Code:	BP
Location Address 2:	SB 48272
Total Tanks:	Not reported
Location City:	NEW YORK
Location State:	NY
Location Zip:	10002

CON EDISON SERVICE BOX: 48272 (Continued) **1016969638**

Location Zip 4:	Not reported

NY MANIFEST:

EPAID:	NYP004433140
Mailing Name:	CON ED
Mailing Contact:	TOM TEELING
Mailing Address 1:	4 IRVING PLACE - 15TH FLOOR
Mailing Address 2:	Not reported
Mailing City:	NEW YORK
Mailing State:	NY
Mailing Zip:	10003
Mailing Zip 4:	Not reported
Mailing Country:	USA
Mailing Phone:	2124603770

NY MANIFEST:

Document ID:	Not reported
Manifest Status:	Not reported
seq:	Not reported
Year:	2014
Trans1 State ID:	NJD003812047
Trans2 State ID:	Not reported
Generator Ship Date:	02/04/2014
Trans1 Recv Date:	02/04/2014
Trans2 Recv Date:	Not reported
TSD Site Recv Date:	02/06/2014
Part A Recv Date:	Not reported
Part B Recv Date:	Not reported
Generator EPA ID:	NYP004433140
Trans1 EPA ID:	Not reported
Trans2 EPA ID:	Not reported
TSDF ID 1:	NJD991291105
TSDF ID 2:	Not reported
Manifest Tracking Number:	002299803GBF
Import Indicator:	N
Export Indicator:	N
Discr Quantity Indicator:	N
Discr Type Indicator:	N
Discr Residue Indicator:	N
Discr Partial Reject Indicator:	N
Discr Full Reject Indicator:	N
Manifest Ref Number:	Not reported
Alt Facility RCRA ID:	Not reported
Alt Facility Sign Date:	Not reported
MGMT Method Type Code:	H110
Waste Code:	Not reported
Waste Code:	Not reported
Waste Code:	Not reported
Waste Code:	Not reported
Waste Code:	Not reported
Waste Code:	Not reported
Quantity:	300
Units:	P - Pounds
Number of Containers:	1
Container Type:	TT - Cargo tank, tank trucks
Handling Method:	T Chemical, physical, or biological treatment.
Specific Gravity:	1

CON EDISON SERVICE BOX: 48272 (Continued) **1016969638**

Waste Code:	D008
Waste Code 1_2:	Not reported
Waste Code 1_3:	Not reported
Waste Code 1_4:	Not reported
Waste Code 1_5:	Not reported
Waste Code 1_6:	Not reported

A2 **50 NORFOLK ST** **NY Spills** **S104790421**
SW **50 NORFOLK ST** **N/A**
< 1/8 **MANHATTAN, NY**
0.002 mi.
13 ft. **Site 2 of 9 in cluster A**

Relative:
Higher

Actual:
33 ft.

SPILLS:

Facility ID:	0008055
Facility Type:	ER
DER Facility ID:	260098
Site ID:	322884
DEC Region:	2
Spill Date:	2000-10-10
Spill Number/Closed Date:	0008055 / 2000-11-14
Spill Cause:	Equipment Failure
Spill Class:	Known release with minimal potential for fire or hazard. DEC Response. Willing Responsible Party. Corrective action taken.
SWIS:	3101
Investigator:	SIGONA
Referred To:	Not reported
Reported to Dept:	2000-10-10
CID:	205
Water Affected:	Not reported
Spill Source:	Private Dwelling
Spill Notifier:	Responsible Party
Cleanup Ceased:	Not reported
Cleanup Meets Std:	True
Last Inspection:	Not reported
Recommended Penalty:	False
UST Trust:	False
Remediation Phase:	0
Date Entered In Computer:	2000-10-10
Spill Record Last Update:	2000-11-14
Spiller Name:	KIM JOHNSON
Spiller Company:	S & C THERMAL
Spiller Address:	50 NORFOLK ST
Spiller City,St,Zip:	MANHATTAN, NY
Spiller Company:	001
Contact Name:	CALLER
Contact Phone:	Not reported
DEC Memo:	""
Remarks:	"faulty guage on building, caused overfill. cleanup crew on site."

Material:

Site ID:	322884
Operable Unit ID:	828665
Operable Unit:	01
Material ID:	545576
Material Code:	0001A
Material Name:	#2 fuel oil

50 NORFOLK ST (Continued) **S104790421**

Case No.:	Not reported
Material FA:	Petroleum
Quantity:	12.00
Units:	Gallons
Recovered:	.00
Resource Affected:	Not reported
Oxygenate:	Not reported

Tank Test:

Facility ID:	0005903
Facility Type:	ER
DER Facility ID:	260098
Site ID:	322883
DEC Region:	2
Spill Date:	2000-08-17
Spill Number/Closed Date:	0005903 / 2004-04-14
Spill Cause:	Equipment Failure
Spill Class:	Known release with minimal potential for fire or hazard. DEC Response. Willing Responsible Party. Corrective action taken.
SWIS:	3101
Investigator:	MXTIPPLE
Referred To:	Not reported
Reported to Dept:	2000-08-17
CID:	390
Water Affected:	Not reported
Spill Source:	Private Dwelling
Spill Notifier:	Local Agency
Cleanup Ceased:	Not reported
Cleanup Meets Std:	False
Last Inspection:	Not reported
Recommended Penalty:	False
UST Trust:	False
Remediation Phase:	0
Date Entered In Computer:	2000-08-17
Spill Record Last Update:	2004-04-14
Spiller Name:	KIM JOHNSON
Spiller Company:	CHINATOWN PLAN COUNCIL
Spiller Address:	50 NORFOLK ST
Spiller City,St,Zip:	MANHATTAN, ZZ
Spiller Company:	001
Contact Name:	KIM JOHNSON
Contact Phone:	(800) 454-9081
DEC Memo:	"Prior to Sept, 2004 data translation this spill Lead_DEC Field was TIPPLE 5/20/03 tipple sent letter requesting documentation 4/14/04 Castle cleaned spill"
Remarks:	"GUAGE MALFUNCTION - GAVE WRONG AMOUNT - SPILL CREW ENROUTE"

Material:

Site ID:	322883
Operable Unit ID:	826842
Operable Unit:	01
Material ID:	547039
Material Code:	0001A
Material Name:	#2 fuel oil
Case No.:	Not reported

50 NORFOLK ST (Continued) **S104790421**

Material FA:	Petroleum
Quantity:	20.00
Units:	Gallons
Recovered:	.00
Resource Affected:	Not reported
Oxygenate:	Not reported

Tank Test:

A3 SW < 1/8 0.002 mi. 13 ft. | **HONG NING HOUSING FOR THE ELDERLY** | **NY LTANKS** | **U001840298**
50 NORFOLK STREET | **NY UST** | **N/A**
NEW YORK, NY 10002 | **NY AST**

Site 3 of 9 in cluster A

Relative: Higher

Actual: 33 ft.

LTANKS:

Site ID:	331890
Spill Number/Closed Date:	0407447 / 2010-03-05
Spill Date:	2004-10-05
Spill Cause:	Tank Test Failure
Spill Source:	Private Dwelling
Spill Class:	Known release with minimal potential for fire or hazard. DEC Response. Willing Responsible Party. Corrective action taken.
Cleanup Ceased:	Not reported
Cleanup Meets Standard:	True
SWIS:	3101
Investigator:	AXDORONO
Referred To:	Not reported
Reported to Dept:	2004-10-05
CID:	444
Water Affected:	Not reported
Spill Notifier:	Other
Last Inspection:	Not reported
Recommended Penalty:	False
UST Involvement:	False
Remediation Phase:	0
Date Entered In Computer:	2004-10-05
Spill Record Last Update:	2010-03-05
Spiller Name:	MR. CHAN
Spiller Company:	APARTMENT BUILDING
Spiller Address:	60 NORTHFAULK STREET
Spiller City,St,Zip:	NEW YROK, NY 10002
Spiller County:	001
Spiller Contact:	MR. CHAN
Spiller Phone:	(212) 475-7730
Spiller Extention:	Not reported
DEC Region:	2
DER Facility ID:	266937
DEC Memo:	"10/28/04. TTF letter has been sent to: Mr. J. Chen 60 Norfolk Street New York, NY 10002 Y.K. 12/09/04. J.Krimgold spoke to Mr. J. Chen (212-475-7738). The correct address for this site is 50 Norfolk Street. TTF letter was faxed to 212-475-7802. He stated that PTC will begin working on the tank shortly. Tank will be pumped out, cleaned and examined for corrosion holes. Samples than will be taken through tank walls to determine if any leaks had occurred. 04/13/06- Case was transferred from Jake Krimgold to Koon Tang. 07/03/2007: This spill

HONG NING HOUSING FOR THE ELDERLY (Continued) **U001840298**

case was transferred to A. Doronova. AD 07/26/2007: Spoke with building manager - Anna Chan, phone: (212)475-7730. She is new and does not have any information regarding this spill. Faxed her spill report. She promised to contact owner and get back to us. AD 11/2007: Spoke with Chinatown Planning Council, they are management company for this property. Phone: (212)941-0920. They provided me with the name of the property's owner - TUC Managing Corporation, phone: (212)765-7900. Contact person for the property is -Mr. Timothy O'Keefe. Spoke with Mr. O'Keefe and asked him to submit all necessary information regarding this spill. AD 07/28/2008: Called and spoke with Jason Phillips - property manager. Address of the responsible party is: Attn: Timothy O'Keefe Hungning Housing care of TUC Management Corp. 50 Norfolk Street New York, NY 10002 Fax: 646-607-5671 Will send an Outstanding Violation - TTF letter. AD 08/07/2008: Sent a TTF Letter addressed to T. O'Keefe and faxed a copy. (dl to eDocs) AD 09/29/2008: Received a documentations from Controlled Combustion Co. Inc. (CCI) They plan to close the leaked UST in place. Tank tightness test report, invoices and soil sample results from three soil borings, collected by Petroleum Tank Cleaners in December 15, 2004, were submitted. The date of soil collection is questionable, because the labresults dated March 18, 2005. Spoke with Jerry Williams of CCI (phone: (718)367-9800), asked him to verify the date of soil collection, also told him that they can tightness test the tank's piping, but in order to close the tank, they should sample soil in the vicinity of the fill port, if it is remote, and along a supply line, if it is more than 20' long. Mr. Williams promised to call back in a few days with a correct date of soil sampling. AD 12/01/2008: Spoke with Mr. Williams of CCI. Asked him to submit all recent data for the site along with the date of soil sampling. AD 11/19/2009: Called and left a message to Mr. Williams of CCI. AD 02/03/2010: Received a report from Mr. Williams. DL the report to eDocs. Will review. AD 03/02/2010: The report states that on December 21, 2009 the UST was opened and cleaned. On December 23, 2009 four soil samples were collected from the borings through the tank bottom. No VOCs were detected. Slightly elevated levels of SVOCs were detected in these samples, which can be attributed to the fill material. The oil fill, vent, suction and return piping were all pressure tested and found to be tight. Request for spill closure. AD 03/04/2010: Discussed spill closure request with J. Kolleeny of DEC. Based on data provided, the decision was - to close the case. AD 03/05/2010: Case is closed. AD "

Remarks: "PBS No: 2-456691 "

Material:

Site ID:	331890
Operable Unit ID:	1094178
Operable Unit:	01
Material ID:	574295
Material Code:	0001A
Material Name:	#2 fuel oil
Case No.:	Not reported
Material FA:	Petroleum
Quantity:	Not reported
Units:	Gallons
Recovered:	.00
Resource Affected:	Not reported
Oxygenate:	Not reported

HONG NING HOUSING FOR THE ELDERLY (Continued) **U001840298**

Tank Test:

Site ID:	331890
Spill Tank Test:	1548206
Tank Number:	1
Tank Size:	10000
Test Method:	03
Leak Rate:	.00
Gross Fail:	Not reported
Modified By:	Watchdog
Last Modified:	Not reported
Test Method:	Horner EZ Check I or II

UST:

Id/Status:	2-456691 / Active
Program Type:	PBS
Region:	STATE
DEC Region:	2
Expiration Date:	12/06/2018
UTM X:	585495.97879
UTM Y:	4507814.22902
Site Type:	Apartment Building/Office Building

Affiliation Records:

Site Id:	20146
Affiliation Type:	Facility Owner
Company Name:	CHINATOWN PLANNING COUNCIL HDFC
Contact Type:	AGENT
Contact Name:	JEFFERY P. GOLDSTEIN
Address1:	50 NORFOLK STREET
Address2:	Not reported
City:	NEW YORK
State:	NY
Zip Code:	10002
Country Code:	001
Phone:	(212) 475-7730
EMail:	Not reported
Fax Number:	Not reported
Modified By:	MSBAPTIS
Date Last Modified:	2013-10-16

Site Id:	20146
Affiliation Type:	Mail Contact
Company Name:	CHINATOWN PLANNING COUNCIL HDFC
Contact Type:	Not reported
Contact Name:	JEFFERY P. GOLDSTEIN
Address1:	200 WEST 57TH ST
Address2:	Not reported
City:	NEW YORK
State:	NY
Zip Code:	10019
Country Code:	001
Phone:	(212) 765-7900
EMail:	Not reported
Fax Number:	Not reported
Modified By:	MSBAPTIS
Date Last Modified:	2013-10-16

HONG NING HOUSING FOR THE ELDERLY (Continued) **U001840298**

Site Id:	20146
Affiliation Type:	On-Site Operator
Company Name:	HONG NING HOUSING FOR THE ELDERLY
Contact Type:	Not reported
Contact Name:	ANNA ZHANG
Address1:	Not reported
Address2:	Not reported
City:	Not reported
State:	NN
Zip Code:	Not reported
Country Code:	001
Phone:	(212) 475-7730
EMail:	Not reported
Fax Number:	Not reported
Modified By:	dxliving
Date Last Modified:	2007-12-11

Site Id:	20146
Affiliation Type:	Emergency Contact
Company Name:	CHINA TOWN PLANNING COUNCIL HDFC
Contact Type:	Not reported
Contact Name:	TIMOTHY O'KEEFE
Address1:	Not reported
Address2:	Not reported
City:	Not reported
State:	NN
Zip Code:	Not reported
Country Code:	999
Phone:	(212) 765-7900
EMail:	Not reported
Fax Number:	Not reported
Modified By:	dxliving
Date Last Modified:	2007-12-11

Tank Info:

Tank Number:	001
Tank ID:	36700
Tank Status:	Closed - In Place
Material Name:	Closed - In Place
Capacity Gallons:	10000
Install Date:	12/01/1965
Date Tank Closed:	01/01/2005
Registered:	True
Tank Location:	Underground
Tank Type:	Steel/carbon steel
Material Code:	0001
Common Name of Substance:	#2 Fuel Oil (On-Site Consumption)

Tightness Test Method:	03
Date Test:	09/01/1998
Next Test Date:	Not reported
Pipe Model:	Not reported
Modified By:	KXTANG
Last Modified:	01/25/2005

Equipment Records:

HONG NING HOUSING FOR THE ELDERLY (Continued) **U001840298**

D01 - Pipe Type - Steel/Carbon Steel/Iron
J02 - Dispenser - Suction Dispenser
A00 - Tank Internal Protection - None
G00 - Tank Secondary Containment - None
L09 - Piping Leak Detection - Exempt Suction Piping
C00 - Pipe Location - No Piping
I04 - Overfill - Product Level Gauge (A/G)
H00 - Tank Leak Detection - None
B00 - Tank External Protection - None
F00 - Pipe External Protection - None

AST:

Region:	STATE
DEC Region:	2
Site Status:	Active
Facility Id:	2-456691
Program Type:	PBS
UTM X:	585495.97879
UTM Y:	4507814.22902
Expiration Date:	12/06/2018
Site Type:	Apartment Building/Office Building

Affiliation Records:

Site Id:	20146
Affiliation Type:	Facility Owner
Company Name:	CHINATOWN PLANNING COUNCIL HDFC
Contact Type:	AGENT
Contact Name:	JEFFERY P. GOLDSTEIN
Address1:	50 NORFOLK STREET
Address2:	Not reported
City:	NEW YORK
State:	NY
Zip Code:	10002
Country Code:	001
Phone:	(212) 475-7730
EMail:	Not reported
Fax Number:	Not reported
Modified By:	MSBAPTIS
Date Last Modified:	2013-10-16

Site Id:	20146
Affiliation Type:	Mail Contact
Company Name:	CHINATOWN PLANNING COUNCIL HDFC
Contact Type:	Not reported
Contact Name:	JEFFERY P. GOLDSTEIN
Address1:	200 WEST 57TH ST
Address2:	Not reported
City:	NEW YORK
State:	NY
Zip Code:	10019
Country Code:	001
Phone:	(212) 765-7900
EMail:	Not reported
Fax Number:	Not reported
Modified By:	MSBAPTIS
Date Last Modified:	2013-10-16

HONG NING HOUSING FOR THE ELDERLY (Continued) **U001840298**

Site Id:	20146
Affiliation Type:	On-Site Operator
Company Name:	HONG NING HOUSING FOR THE ELDERLY
Contact Type:	Not reported
Contact Name:	ANNA ZHANG
Address1:	Not reported
Address2:	Not reported
City:	Not reported
State:	NN
Zip Code:	Not reported
Country Code:	001
Phone:	(212) 475-7730
EMail:	Not reported
Fax Number:	Not reported
Modified By:	dxliving
Date Last Modified:	2007-12-11

Site Id:	20146
Affiliation Type:	Emergency Contact
Company Name:	CHINA TOWN PLANNING COUNCIL HDFC
Contact Type:	Not reported
Contact Name:	TIMOTHY O'KEEFE
Address1:	Not reported
Address2:	Not reported
City:	Not reported
State:	NN
Zip Code:	Not reported
Country Code:	999
Phone:	(212) 765-7900
EMail:	Not reported
Fax Number:	Not reported
Modified By:	dxliving
Date Last Modified:	2007-12-11

Tank Info:

Tank Number:	002
Tank Id:	220676
Material Code:	0001
Common Name of Substance:	#2 Fuel Oil (On-Site Consumption)

Equipment Records:

D01 - Pipe Type - Steel/Carbon Steel/Iron
E00 - Piping Secondary Containment - None
F01 - Pipe External Protection - Painted/Asphalt Coating
J02 - Dispenser - Suction Dispenser
K00 - Spill Prevention - None
B01 - Tank External Protection - Painted/Asphalt Coating
H00 - Tank Leak Detection - None
A00 - Tank Internal Protection - None
L00 - Piping Leak Detection - None
C01 - Pipe Location - Aboveground
G02 - Tank Secondary Containment - Vault (w/access)
I05 - Overfill - Vent Whistle

Tank Location:	3
Tank Type:	Steel/Carbon Steel/Iron

HONG NING HOUSING FOR THE ELDERLY (Continued) **U001840298**

Tank Status:	In Service
Pipe Model:	Not reported
Install Date:	10/19/2007
Capacity Gallons:	8000
Tightness Test Method:	NN
Date Test:	Not reported
Next Test Date:	Not reported
Date Tank Closed:	Not reported
Register:	True
Modified By:	MSBAPTIS
Last Modified:	10/16/2013
Material Name:	Not reported

A4 **122-124 LUDLOW LLC** **NY AST** **A100294892**
WNW **122-124 LUDLOW STREET** **N/A**
< 1/8 **NEW YORK, NY 10002**
0.004 mi.
19 ft. **Site 4 of 9 in cluster A**

Relative:
Higher

Actual:
34 ft.

AST:

Region:	STATE
DEC Region:	2
Site Status:	Active
Facility Id:	2-607409
Program Type:	PBS
UTM X:	585430.82146
UTM Y:	4508128.40389
Expiration Date:	01/21/2020
Site Type:	Apartment Building/Office Building

Affiliation Records:

Site Id:	29262
Affiliation Type:	On-Site Operator
Company Name:	LUKS REALTY
Contact Type:	Not reported
Contact Name:	SUKY WONG
Address1:	Not reported
Address2:	Not reported
City:	Not reported
State:	NN
Zip Code:	Not reported
Country Code:	001
Phone:	(917) 335-6179
EMail:	Not reported
Fax Number:	Not reported
Modified By:	msbaptis
Date Last Modified:	2008-04-01

Site Id:	29262
Affiliation Type:	Emergency Contact
Company Name:	LUKS REALTY CORPORATION
Contact Type:	Not reported
Contact Name:	SUKY WONG
Address1:	Not reported
Address2:	Not reported
City:	Not reported
State:	NN
Zip Code:	Not reported

122-124 LUDLOW LLC (Continued) **A100294892**

Country Code:	999
Phone:	(917) 335-0179
EMail:	Not reported
Fax Number:	Not reported
Modified By:	MSBAPTIS
Date Last Modified:	2012-01-11

Site Id:	29262
Affiliation Type:	Mail Contact
Company Name:	LUKE REALTY MANAGEMENT
Contact Type:	Not reported
Contact Name:	DAVID ARES
Address1:	84 ORCHARD ST. #2
Address2:	Not reported
City:	NEW YORK
State:	NY
Zip Code:	10002
Country Code:	001
Phone:	(212) 420-0381
EMail:	DA_LUKESREALTY@EARTHLINK.NET
Fax Number:	Not reported
Modified By:	MSBAPTIS
Date Last Modified:	2012-01-11

Site Id:	29262
Affiliation Type:	Facility Owner
Company Name:	122-124 LUDLOW LLC
Contact Type:	PROPERTY MGR
Contact Name:	DAVID ARES
Address1:	PO BOX 20569
Address2:	Not reported
City:	NEW YORK
State:	NY
Zip Code:	10009
Country Code:	001
Phone:	(212) 420-0381
EMail:	Not reported
Fax Number:	Not reported
Modified By:	MSBAPTIS
Date Last Modified:	2012-01-11

Tank Info:

Tank Number:	001
Tank Id:	62908
Material Code:	0001
Common Name of Substance:	#2 Fuel Oil (On-Site Consumption)

Equipment Records:

J02 - Dispenser - Suction Dispenser
D01 - Pipe Type - Steel/Carbon Steel/Iron
E00 - Piping Secondary Containment - None
G03 - Tank Secondary Containment - Vault (w/o access)
K99 - Spill Prevention - Other
L09 - Piping Leak Detection - Exempt Suction Piping
C03 - Pipe Location - Aboveground/Underground Combination

122-124 LUDLOW LLC (Continued) **A100294892**

A00 - Tank Internal Protection - None
I04 - Overfill - Product Level Gauge (A/G)
H00 - Tank Leak Detection - None
I05 - Overfill - Vent Whistle
F00 - Pipe External Protection - None
B00 - Tank External Protection - None

Tank Location:	1
Tank Type:	Steel/Carbon Steel/Iron
Tank Status:	In Service
Pipe Model:	Not reported
Install Date:	01/02/1963
Capacity Gallons:	3000
Tightness Test Method:	NN
Date Test:	Not reported
Next Test Date:	Not reported
Date Tank Closed:	Not reported
Register:	True
Modified By:	CGFREEDM
Last Modified:	12/30/2014
Material Name:	Not reported

A5 **CON ED** **NY MANIFEST** **S118463131**
East **44 SUFFOLK ST & GRAND ST** **N/A**
< 1/8 **NEW YORK, NY 10002**
0.008 mi.
42 ft. **Site 5 of 9 in cluster A**

Relative:
Lower

Actual:
32 ft.

NY MANIFEST:

Country:	USA
EPA ID:	NYP004846893
Facility Status:	Not reported
Location Address 1:	44 SUFFOLK ST
Code:	BP
Location Address 2:	SB 48272
Total Tanks:	Not reported
Location City:	NEW YORK
Location State:	NY
Location Zip:	10002
Location Zip 4:	Not reported

NY MANIFEST:

EPAID:	NYP004846893
Mailing Name:	CON ED
Mailing Contact:	TOM TEELING
Mailing Address 1:	4 IRVING PLACE - 15TH FLOOR
Mailing Address 2:	Not reported
Mailing City:	NEW YORK
Mailing State:	NY
Mailing Zip:	10003
Mailing Zip 4:	Not reported
Mailing Country:	USA
Mailing Phone:	2124603770

NY MANIFEST:

Document ID:	Not reported
Manifest Status:	Not reported
seq:	Not reported
Year:	2015

CON ED (Continued) **S118463131**

Trans1 State ID:	NJD003812047
Trans2 State ID:	Not reported
Generator Ship Date:	10/01/2015
Trans1 Recv Date:	10/01/2015
Trans2 Recv Date:	Not reported
TSD Site Recv Date:	10/02/2015
Part A Recv Date:	Not reported
Part B Recv Date:	Not reported
Generator EPA ID:	NYP004846893
Trans1 EPA ID:	Not reported
Trans2 EPA ID:	Not reported
TSDF ID 1:	NJD991291105
TSDF ID 2:	Not reported
Manifest Tracking Number:	002612348GBF
Import Indicator:	N
Export Indicator:	N
Discr Quantity Indicator:	N
Discr Type Indicator:	N
Discr Residue Indicator:	N
Discr Partial Reject Indicator:	N
Discr Full Reject Indicator:	N
Manifest Ref Number:	Not reported
Alt Facility RCRA ID:	Not reported
Alt Facility Sign Date:	Not reported
MGMT Method Type Code:	H110
Waste Code:	Not reported
Waste Code:	Not reported
Waste Code:	Not reported
Waste Code:	Not reported
Waste Code:	Not reported
Waste Code:	Not reported
Quantity:	500
Units:	P - Pounds
Number of Containers:	1
Container Type:	TT - Cargo tank, tank trucks
Handling Method:	T Chemical, physical, or biological treatment.
Specific Gravity:	1
Waste Code:	D008
Waste Code 1_2:	Not reported
Waste Code 1_3:	Not reported
Waste Code 1_4:	Not reported
Waste Code 1_5:	Not reported
Waste Code 1_6:	Not reported
Document ID:	Not reported
Manifest Status:	Not reported
seq:	Not reported
Year:	2015
Trans1 State ID:	NJD003812047
Trans2 State ID:	Not reported
Generator Ship Date:	10/01/2015
Trans1 Recv Date:	10/01/2015
Trans2 Recv Date:	Not reported
TSD Site Recv Date:	10/02/2015
Part A Recv Date:	Not reported
Part B Recv Date:	Not reported
Generator EPA ID:	NYP004846893

CON ED (Continued) **S118463131**

Trans1 EPA ID:	Not reported
Trans2 EPA ID:	Not reported
TSDF ID 1:	NJD991291105
TSDF ID 2:	Not reported
Manifest Tracking Number:	002612348GBF
Import Indicator:	N
Export Indicator:	N
Discr Quantity Indicator:	N
Discr Type Indicator:	N
Discr Residue Indicator:	N
Discr Partial Reject Indicator:	N
Discr Full Reject Indicator:	N
Manifest Ref Number:	Not reported
Alt Facility RCRA ID:	Not reported
Alt Facility Sign Date:	Not reported
MGMT Method Type Code:	H110
Waste Code:	Not reported
Waste Code:	Not reported
Waste Code:	Not reported
Waste Code:	Not reported
Waste Code:	Not reported
Waste Code:	Not reported
Quantity:	500
Units:	P - Pounds
Number of Containers:	1
Container Type:	TT - Cargo tank, tank trucks
Handling Method:	T Chemical, physical, or biological treatment.
Specific Gravity:	1
Waste Code:	D008
Waste Code 1_2:	Not reported
Waste Code 1_3:	Not reported
Waste Code 1_4:	Not reported
Waste Code 1_5:	Not reported
Waste Code 1_6:	Not reported

A6 **NYCHA SEWARD PARK EXT** **RCRA NonGen / NLR** **1001961700**
NW **65 NORFOLK ST** **FINDS** **NYR000085183**
< 1/8 **NEW YORK, NY 10002** **NY MANIFEST**
0.009 mi. **ECHO**
47 ft. **Site 6 of 9 in cluster A**

Relative:
Higher

Actual:
34 ft.

RCRA NonGen / NLR:

Date form received by agency:	01/01/2007
Facility name:	NYCHA SEWARD PARK EXT
Facility address:	65 NORFOLK ST NEW YORK, NY 10002
EPA ID:	NYR000085183
Mailing address:	NORFOLK ST NEW YORK, NY 10002
Contact:	CHARLES GRIFFIN
Contact address:	NORFOLK ST NEW YORK, NY 10002
Contact country:	US
Contact telephone:	(212) 473-8640
Contact email:	Not reported
EPA Region:	02
Classification:	Non-Generator

NYCHA SEWARD PARK EXT (Continued) **1001961700**

Description: Handler: Non-Generators do not presently generate hazardous waste

Owner/Operator Summary:

Owner/operator name:	NEW YORK HOUSING AUTH
Owner/operator address:	250 BROADWAY NEW YORK, NY 10007
Owner/operator country:	US
Owner/operator telephone:	(212) 306-3000
Legal status:	Municipal
Owner/Operator Type:	Owner
Owner/Op start date:	Not reported
Owner/Op end date:	Not reported

Owner/operator name:	NEW YORK HOUSING AUTH
Owner/operator address:	250 BROADWAY NEW YORK, NY 10007
Owner/operator country:	US
Owner/operator telephone:	(212) 306-3000
Legal status:	Municipal
Owner/Operator Type:	Operator
Owner/Op start date:	Not reported
Owner/Op end date:	Not reported

Handler Activities Summary:

U.S. importer of hazardous waste:	No
Mixed waste (haz. and radioactive):	No
Recycler of hazardous waste:	No
Transporter of hazardous waste:	No
Treater, storer or disposer of HW:	No
Underground injection activity:	No
On-site burner exemption:	No
Furnace exemption:	No
Used oil fuel burner:	No
Used oil processor:	No
User oil refiner:	No
Used oil fuel marketer to burner:	No
Used oil Specification marketer:	No
Used oil transfer facility:	No
Used oil transporter:	No

Historical Generators:

Date form received by agency:	01/01/2006
Site name:	NYCHA SEWARD PARK EXT
Classification:	Not a generator, verified

Date form received by agency:	03/01/2000
Site name:	NYCHA SEWARD PARK EXT
Classification:	Small Quantity Generator

. Waste code:	D001
. Waste name:	IGNITABLE WASTE

Violation Status: No violations found

FINDS:

NYCHA SEWARD PARK EXT (Continued) **1001961700**

Registry ID: 110004561670

Environmental Interest/Information System
RCRAInfo is a national information system that supports the Resource Conservation and Recovery Act (RCRA) program through the tracking of events and activities related to facilities that generate, transport, and treat, store, or dispose of hazardous waste. RCRAInfo allows RCRA program staff to track the notification, permit, compliance, and corrective action activities required under RCRA.

NY MANIFEST:

Country:	USA
EPA ID:	NYR000085183
Facility Status:	Not reported
Location Address 1:	65 NORFOLK ST
Code:	BP
Location Address 2:	Not reported
Total Tanks:	Not reported
Location City:	NEW YORK
Location State:	NY
Location Zip:	10002
Location Zip 4:	Not reported

NY MANIFEST:

EPAID:	NYR000085183
Mailing Name:	NYCHA - SEWARD PARK EXTENSION HOUSES
Mailing Contact:	ANTHONY SOLOMITA
Mailing Address 1:	23-02 49TH AVE
Mailing Address 2:	Not reported
Mailing City:	LONG ISLAND CITY
Mailing State:	NY
Mailing Zip:	11101
Mailing Zip 4:	4528
Mailing Country:	USA
Mailing Phone:	7187075731

NY MANIFEST:

Document ID:	NYG2261322
Manifest Status:	Not reported
seq:	01
Year:	2000
Trans1 State ID:	NYPD1010
Trans2 State ID:	Not reported
Generator Ship Date:	03/02/2000
Trans1 Recv Date:	03/02/2000
Trans2 Recv Date:	Not reported
TSD Site Recv Date:	03/03/2000
Part A Recv Date:	Not reported
Part B Recv Date:	Not reported
Generator EPA ID:	NYR000085183
Trans1 EPA ID:	NYD077444263
Trans2 EPA ID:	Not reported
TSDF ID 1:	NYD077444263
TSDF ID 2:	Not reported
Manifest Tracking Number:	Not reported
Import Indicator:	Not reported

NYCHA SEWARD PARK EXT (Continued) **1001961700**

Export Indicator:	Not reported
Discr Quantity Indicator:	Not reported
Discr Type Indicator:	Not reported
Discr Residue Indicator:	Not reported
Discr Partial Reject Indicator:	Not reported
Discr Full Reject Indicator:	Not reported
Manifest Ref Number:	Not reported
Alt Facility RCRA ID:	Not reported
Alt Facility Sign Date:	Not reported
MGMT Method Type Code:	Not reported
Waste Code:	D001 - NON-LISTED IGNITABLE WASTES
Waste Code:	Not reported
Waste Code:	Not reported
Waste Code:	Not reported
Waste Code:	Not reported
Waste Code:	Not reported
Quantity:	00265
Units:	G - Gallons (liquids only)* (8.3 pounds)
Number of Containers:	006
Container Type:	DM - Metal drums, barrels
Handling Method:	B Incineration, heat recovery, burning.
Specific Gravity:	01.00

ECHO:

Envid:	1001961700
Registry ID:	110004561670
DFR URL:	http://echo.epa.gov/detailed_facility_report?fid=110004561670

B7 **EDR Hist Auto** **1015236034**
WSW **15 NORFOLK ST** **N/A**
< 1/8 **NEW YORK, NY 10002**
0.026 mi.
136 ft. **Site 1 of 12 in cluster B**

Relative: Higher

Actual: 34 ft.

EDR Historical Auto Stations:

Name:	A DAY NIGHT AUTO RESTORE
Year:	2004
Address:	15 NORFOLK ST
Name:	A DAY NIGHT AUTO RESTORE
Year:	2010
Address:	15 NORFOLK ST

A8 **EMPTY LOT** **NY Spills** **S117363638**
SE **135 DELANCEY ST** **N/A**
< 1/8 **NEW YORK, NY**
0.028 mi.
149 ft. **Site 7 of 9 in cluster A**

Relative: Lower

Actual: 32 ft.

SPILLS:

Facility ID:	1407415
Facility Type:	ER
DER Facility ID:	455952
Site ID:	500930
DEC Region:	2

EMPTY LOT (Continued) **S117363638**

Spill Date:	2014-10-17
Spill Number/Closed Date:	1407415 / Not Reported
Spill Cause:	Unknown
Spill Class:	Possible release with minimal potential for fire or hazard or Known release with no damage. DEC Response. Willing Responsible Party. Corrective action taken.
SWIS:	3101
Investigator:	AAOBLIGA
Referred To:	Not reported
Reported to Dept:	2014-10-17
CID:	Not reported
Water Affected:	Not reported
Spill Source:	Commercial/Industrial
Spill Notifier:	Other
Cleanup Ceased:	Not reported
Cleanup Meets Std:	False
Last Inspection:	Not reported
Recommended Penalty:	False
UST Trust:	False
Remediation Phase:	1
Date Entered In Computer:	2014-10-17
Spill Record Last Update:	2017-01-17
Spiller Name:	Not reported
Spiller Company:	NYCHPD
Spiller Address:	Not reported
Spiller City,St,Zip:	NY
Spiller Company:	999
Contact Name:	DEREK
Contact Phone:	Not reported
DEC Memo:	"10/17/14 TJD T/C with Derrek Parsons from NYCHPD - empty lot currently being redeveloped into a new multi-unit residential property - a previously unkown UST was discovered at the site. The tank remains in place - unknown size. No petroleum discharge has been discovered at this time. Notification of spill has been made only associated with the discovery of the tank. DeMeo sent Parsons an e-mail requesting further information once the tank has been removed. HPD was further directed to determine if the tank currently contains product and immediately empty if product is found in the unregistered tank that is not in service. 12/23/2015: Rashad Spill reassigned from DeMeo to Omar as per DeMeo. 135 Delancey Street has an alternate address of 131-163 Delancey Street. No other spill or PBS registration was found for site. No documents found in D2. 12/31/2015: Rashad Sent email to Derek: Spill#1407415 for 135 Delancey Street, New York 10002 received on 10/17/2014 has been reassigned to me. From the previously entered notes it says a tank was discovered during excavation at the above referenced site. Would you be able to provide me with any documentation related to the removal of this tank and impacted soil? If you do not have documentation can you please confirm that the tank and potentially impacted soil was removed? Thank you very much happy new year. 1/4/2016: Rashad Derek sent email on 12/31/2015: Tank removed with an attached comment letter submitted by the DEP which reviewed the previously submitted Phase 2, RAP, and Construction Health and Safety Plan (CHASP). Letter was uploaded to D2. The review states that the proposed construction will be a mixed use residential and commercial development area. It also states that AKRF conducted fieldwork and took 20 soil borings to the proposed foundation depth (30ftbg). Eight

EMPTY LOT (Continued) **S117363638**

groundwater samples were also taken as well as 12 soil vapor samples. A GPR survey was also conducted. As per DEP review it states that the soil analystical results revealed VOCs and PCBs were either non detect or below NYSDEC 6 NYCRR Part 375 Unrestricted and/or restricted residential use soil cleanup objectives. Several VOCs and metal were above unrestricted/restricted residential. Groundwater results revealed SVOCs and PCBs were either non detect or below NYCDEC TOGS standards. Several VOCs (tetrachloroethene and acetone); metals (beryllium, chromium, copper, iron, lead, magnesium, nickel, selenium, and sodium) and pesticides Dieldrin were detected above NYSDEC water quality guideline values. The soil vapor samples revealed 30 VOcs were detected. The GPR survey revealed a potential UST near the building and two potential ASTs and there associated fill ports and vent pipes. In September 2014 the RAP proposed proper handling, transportation, and disposal of excavated material, air monitoring, removal/and or closure of all known of found USTs, removal and disposal of soils displaying petroleum odors and or staining, installing two feet of certified clean fill in any landscaped/grass covered area not capped with concrete/asphalt. Based upon DEP review of the Rap they also requested that at a minimum a 10-mill vapor barrier be incorporated into the design of the new buildings. DEP finds the September 2014 RAP, as well as the CHASP, which addresses worker and community health and safety acceptable as long as the aforementioned information is incorporated into the RAP. It should be noted that report addresses multiple properties and that spill#1311663 for 85 Northfolk Street was discussed in this DEP summary and spill was closed however 135 Delancey Street is also being addressed in the same reports. Sent email to Derek: Would you be able to send me the Phase 2 report as well as the Remedial Action Plan? Derek responded: The entire site is under construction once we get the documents I will forward. 5/20/2016: Rashad Sent email to Derek: When will you be able to provide me with the Phase 2 and RAP submitted in 2014 for this site? 1/17/17 - Obligado - Spill assigned to Obligado from Omar as per Austin."

Remarks: "found tank"

Material:

Site ID:	500930
Operable Unit ID:	1250334
Operable Unit:	01
Material ID:	2252048
Material Code:	0001A
Material Name:	#2 fuel oil
Case No.:	Not reported
Material FA:	Petroleum
Quantity:	Not reported
Units:	Gallons
Recovered:	Not reported
Resource Affected:	Not reported
Oxygenate:	Not reported

Tank Test:

A9 SE < 1/8 0.031 mi. 166 ft. | **VS #6110**
GRAND STREET & CLINTON STREET
MANHATTAN, NY

Site 8 of 9 in cluster A

NY Spills | **S107787107**
N/A

Relative: Lower

Actual: 32 ft.

SPILLS:

Facility ID:	0600204
Facility Type:	ER
DER Facility ID:	312395
Site ID:	362158
DEC Region:	2
Spill Date:	2006-04-06
Spill Number/Closed Date:	0600204 / 2008-01-10
Spill Cause:	Equipment Failure
Spill Class:	Known release with minimal potential for fire or hazard. DEC Response. Willing Responsible Party. Corrective action taken.
SWIS:	3101
Investigator:	GDBREEN
Referred To:	Not reported
Reported to Dept:	2006-04-06
CID:	444
Water Affected:	Not reported
Spill Source:	Institutional, Educational, Gov., Other
Spill Notifier:	Responsible Party
Cleanup Ceased:	Not reported
Cleanup Meets Std:	False
Last Inspection:	Not reported
Recommended Penalty:	False
UST Trust:	False
Remediation Phase:	0
Date Entered In Computer:	2006-04-06
Spill Record Last Update:	2008-01-10
Spiller Name:	ERT DESK
Spiller Company:	CON EDISON VS #6110
Spiller Address:	GRAND STREET/CLINTON
Spiller City,St,Zip:	MANHATTAN, NY
Spiller Company:	999
Contact Name:	ERT DESK'
Contact Phone:	(212) 580-8383
DEC Memo:	"01/10/08 - See eDocs for Con Ed report detailing cleanup and closure. 163674. see eDocs."
Remarks:	"transformer must be replaced and samples will be taken : coned # 163674: no to 4 questions"

Material:

Site ID:	362158
Operable Unit ID:	1120261
Operable Unit:	01
Material ID:	2109758
Material Code:	0541A
Material Name:	dielectric fluid
Case No.:	Not reported
Material FA:	Petroleum
Quantity:	10.00
Units:	Gallons
Recovered:	.00
Resource Affected:	Not reported
Oxygenate:	Not reported

VS #6110 (Continued) **S107787107**

Tank Test:

C10
South
< 1/8
0.035 mi.
183 ft.

EDR Hist Cleaner **1015048912**
N/A

359 GRAND ST
NEW YORK, NY 10002

Site 1 of 10 in cluster C

Relative:
Higher

Actual:
33 ft.

EDR Historical Cleaners:

Name:	DELANCY DRY CLEANERS
Year:	2002
Address:	359 GRAND ST
Name:	DELANCY DRY CLEANERS
Year:	2003
Address:	359 GRAND ST
Name:	DELANCEY DRY CLEANERS CORP
Year:	2004
Address:	359 GRAND ST
Name:	DELANCY DRY CLEANERS
Year:	2005
Address:	359 GRAND ST

D11
NNW
< 1/8
0.038 mi.
203 ft.

NY Spills **S116553517**
N/A

PARKING LOT
85 NORFOLK ST
MANHATTAN, NY

Site 1 of 21 in cluster D

Relative:
Higher

Actual:
33 ft.

SPILLS:

Facility ID:	1311663
Facility Type:	ER
DER Facility ID:	447512
Site ID:	492576
DEC Region:	2
Spill Date:	2014-03-14
Spill Number/Closed Date:	1311663 / 2014-09-16
Spill Cause:	Unknown
Spill Class:	Not reported
SWIS:	3101
Investigator:	SXMAHAT
Referred To:	Not reported
Reported to Dept:	2014-03-14
CID:	Not reported
Water Affected:	Not reported
Spill Source:	Commercial/Industrial
Spill Notifier:	Other
Cleanup Ceased:	Not reported
Cleanup Meets Std:	False
Last Inspection:	Not reported
Recommended Penalty:	False
UST Trust:	False
Remediation Phase:	0

PARKING LOT (Continued) **S116553517**

Date Entered In Computer: 2014-03-14
Spill Record Last Update: 2015-10-28
Spiller Name: Not reported
Spiller Company: UNKNOWN
Spiller Address: Not reported
Spiller City,St,Zip: NY
Spiller Company: 999
Contact Name: DEREK PARSONS
Contact Phone: (917) 559-4337
DEC Memo: "3/13/14: Mahat E/C : A phone conversation was conducted with Mr. Parsons ((917) 559-4337) and emailed him my contact information for further information exchange. Mr. Parson mentioned that during boring sample procedure they discovered unknown underground tank with fuel oil in it. Mr. Parsons will notify DEC as soon as more findings is done. This is the email repply sent by Mr. Parson regarding the spill case: Sorry for the delayed response, As part of our current license agreement with the developer for the site we will abate once we start excavation on the lot. We observed oil in an abandoned PBS UST mixed with water we pumped out the UST and there is no immediate hazard. Any further questions please feel free. Derek Parsons. Director of Field Operations, Personnel & Environmental Compliance NYC HPD - Office of Development Division of Building Land Development Services 100 Gold St, Rm 7A-3, NY, NY 10038 (p) 212-863-7172; (f) 212-863-6245, (C) 917-559-4337 parsonsd@hpd.nyc.gov www.nyc.gov/hpd Based on the email he has provided, the spill case will be closed on the DEC Database. "
Remarks: "parking lot at location - boring company went through the UST - it was not known that the tank was there - investigation pending"

Material:
Site ID: 492576
Operable Unit ID: 1242099
Operable Unit: 01
Material ID: 2242623
Material Code: 0001A
Material Name: #2 fuel oil
Case No.: Not reported
Material FA: Petroleum
Quantity: Not reported
Units: Not reported
Recovered: Not reported
Resource Affected: Not reported
Oxygenate: Not reported

Tank Test:

C12 **EDR Hist Cleaner** **1015050634**
South **371 GRAND ST** **N/A**
< 1/8 **NEW YORK, NY 10002**
0.040 mi.
213 ft. **Site 2 of 10 in cluster C**

Relative:
Higher

Actual:
33 ft.

EDR Historical Cleaners:
Name: APHRODITE CLEANERS
Year: 2010
Address: 371 GRAND ST

(Continued) **1015050634**

Name: APHRODITE CLEANERS
Year: 2011
Address: 371 GRAND ST

Name: APHRODITE CLEANERS
Year: 2012
Address: 371 GRAND ST

A13 East < 1/8 0.044 mi. 231 ft. | **NYC HOUSING - PRESERVATION** | **RCRA NonGen / NLR** | **1001125010**
185 BROOME ST | **FINDS** | **NYR000034140**
NEW YORK, NY 10002 | **NY MANIFEST**
ECHO

Site 9 of 9 in cluster A

Relative: Lower

Actual: 30 ft.

RCRA NonGen / NLR:
Date form received by agency: 01/01/2007
Facility name: NYC HOUSING - PRESERVATION
Facility address: 185 BROOME ST
FORMER FIRE HOUSE
NEW YORK, NY 100023901
EPA ID: NYR000034140
Mailing address: GOLD ST
NEW YORK, NY 10038
Contact: Not reported
Contact address: GOLD ST
NEW YORK, NY 10038
Contact country: US
Contact telephone: Not reported
Contact email: Not reported
EPA Region: 02
Classification: Non-Generator
Description: Handler: Non-Generators do not presently generate hazardous waste

Owner/Operator Summary:
Owner/operator name: CITY OF NY HOUSING PRESERVATION
Owner/operator address: 100 GOLD ST
NEW YORK, NY 10038
Owner/operator country: US
Owner/operator telephone: (212) 386-7143
Legal status: Private
Owner/Operator Type: Owner
Owner/Op start date: Not reported
Owner/Op end date: Not reported

Owner/operator name: CITY OF NY HOUSING PRESERVATION
Owner/operator address: 100 GOLD ST
NEW YORK, NY 10038
Owner/operator country: US
Owner/operator telephone: (212) 386-7143
Legal status: Private
Owner/Operator Type: Operator
Owner/Op start date: Not reported
Owner/Op end date: Not reported

Handler Activities Summary:
U.S. importer of hazardous waste: No
Mixed waste (haz. and radioactive): No

NYC HOUSING - PRESERVATION (Continued) **1001125010**

Recycler of hazardous waste:	No
Transporter of hazardous waste:	No
Treater, storer or disposer of HW:	No
Underground injection activity:	No
On-site burner exemption:	No
Furnace exemption:	No
Used oil fuel burner:	No
Used oil processor:	No
User oil refiner:	No
Used oil fuel marketer to burner:	No
Used oil Specification marketer:	No
Used oil transfer facility:	No
Used oil transporter:	No

Historical Generators:

Date form received by agency:	01/01/2006
Site name:	NYC HOUSING - PRESERVATION
Classification:	Not a generator, verified
Date form received by agency:	07/08/1999
Site name:	NYC HOUSING - PRESERVATION
Classification:	Not a generator, verified
Date form received by agency:	01/10/1997
Site name:	NYC HOUSING - PRESERVATION
Classification:	Small Quantity Generator
. Waste code:	D008
. Waste name:	LEAD
Violation Status:	No violations found

FINDS:

Registry ID: 110004531418

Environmental Interest/Information System

RCRAInfo is a national information system that supports the Resource Conservation and Recovery Act (RCRA) program through the tracking of events and activities related to facilities that generate, transport, and treat, store, or dispose of hazardous waste. RCRAInfo allows RCRA program staff to track the notification, permit, compliance, and corrective action activities required under RCRA.

NY MANIFEST:

Country:	USA
EPA ID:	NYR000034140
Facility Status:	Not reported
Location Address 1:	185 BROOME ST - FORMER FIREHS
Code:	BP
Location Address 2:	Not reported
Total Tanks:	Not reported
Location City:	NEW YORK
Location State:	NY
Location Zip:	10012
Location Zip 4:	Not reported

NYC HOUSING - PRESERVATION (Continued) **1001125010**

NY MANIFEST:

EPAID:	NYR000034140
Mailing Name:	NYC HOUSING PRESERVATION
Mailing Contact:	CRISTANE AUTORINO
Mailing Address 1:	100 GOLD ST
Mailing Address 2:	Not reported
Mailing City:	NEW YORK
Mailing State:	NY
Mailing Zip:	10038
Mailing Zip 4:	Not reported
Mailing Country:	USA
Mailing Phone:	2123867143

NY MANIFEST:

Document ID:	NYH1328751
Manifest Status:	Not reported
seq:	01
Year:	2003
Trans1 State ID:	PT4968FPA
Trans2 State ID:	Not reported
Generator Ship Date:	10/02/2003
Trans1 Recv Date:	10/02/2003
Trans2 Recv Date:	Not reported
TSD Site Recv Date:	10/06/2003
Part A Recv Date:	Not reported
Part B Recv Date:	Not reported
Generator EPA ID:	NYR000034140
Trans1 EPA ID:	PAD146714878
Trans2 EPA ID:	Not reported
TSDF ID 1:	NYD049836679
TSDF ID 2:	Not reported
Manifest Tracking Number:	Not reported
Import Indicator:	Not reported
Export Indicator:	Not reported
Discr Quantity Indicator:	Not reported
Discr Type Indicator:	Not reported
Discr Residue Indicator:	Not reported
Discr Partial Reject Indicator:	Not reported
Discr Full Reject Indicator:	Not reported
Manifest Ref Number:	Not reported
Alt Facility RCRA ID:	Not reported
Alt Facility Sign Date:	Not reported
MGMT Method Type Code:	Not reported
Waste Code:	D007 - CHROMIUM 5.0 MG/L TCLP
Waste Code:	Not reported
Waste Code:	Not reported
Waste Code:	Not reported
Waste Code:	Not reported
Waste Code:	Not reported
Quantity:	47760
Units:	P - Pounds
Number of Containers:	001
Container Type:	DT - Dump trucks
Handling Method:	T Chemical, physical, or biological treatment.
Specific Gravity:	01.00

NYC HOUSING - PRESERVATION (Continued) **1001125010**

Document ID:	MIA4500658
Manifest Status:	C
seq:	Not reported
Year:	1997
Trans1 State ID:	Not reported
Trans2 State ID:	Not reported
Generator Ship Date:	02/06/1997
Trans1 Recv Date:	02/06/1997
Trans2 Recv Date:	/ /
TSD Site Recv Date:	02/10/1997
Part A Recv Date:	/ /
Part B Recv Date:	02/24/1997
Generator EPA ID:	NYR000034140
Trans1 EPA ID:	NYD046765574
Trans2 EPA ID:	Not reported
TSDF ID 1:	MID096963194
TSDF ID 2:	Not reported
Manifest Tracking Number:	Not reported
Import Indicator:	Not reported
Export Indicator:	Not reported
Discr Quantity Indicator:	Not reported
Discr Type Indicator:	Not reported
Discr Residue Indicator:	Not reported
Discr Partial Reject Indicator:	Not reported
Discr Full Reject Indicator:	Not reported
Manifest Ref Number:	Not reported
Alt Facility RCRA ID:	Not reported
Alt Facility Sign Date:	Not reported
MGMT Method Type Code:	Not reported
Waste Code:	D008 - LEAD 5.0 MG/L TCLP
Waste Code:	Not reported
Waste Code:	Not reported
Waste Code:	Not reported
Waste Code:	Not reported
Waste Code:	Not reported
Quantity:	00200
Units:	P - Pounds
Number of Containers:	001
Container Type:	DM - Metal drums, barrels
Handling Method:	L Landfill.
Specific Gravity:	100

ECHO:

Envid:	1001125010
Registry ID:	110004531418
DFR URL:	http://echo.epa.gov/detailed_facility_report?fid=110004531418

E14 ESE < 1/8 0.049 mi. 257 ft. | **SEWARD PARK - SITE 5**
145 CLINTON ST
NEW YORK, NY 10002

Site 1 of 13 in cluster E

NY Spills **S118261582**
NY MANIFEST **N/A**

Relative: Lower

Actual: 31 ft.

SPILLS:

Facility ID:	1506385
Facility Type:	ER
DER Facility ID:	468291
Site ID:	513801
DEC Region:	2
Spill Date:	2015-09-16
Spill Number/Closed Date:	1506385 / 2015-11-25
Spill Cause:	Unknown
Spill Class:	Known release with minimal potential for fire or hazard. DEC Response. Willing Responsible Party. Corrective action taken.
SWIS:	3101
Investigator:	vszhune
Referred To:	Not reported
Reported to Dept:	2015-09-16
CID:	Not reported
Water Affected:	Not reported
Spill Source:	Commercial/Industrial
Spill Notifier:	Other
Cleanup Ceased:	Not reported
Cleanup Meets Std:	False
Last Inspection:	Not reported
Recommended Penalty:	False
UST Trust:	False
Remediation Phase:	0
Date Entered In Computer:	2015-09-16
Spill Record Last Update:	2015-12-02
Spiller Name:	ASSU POSH
Spiller Company:	5 DSA OWNER LLC
Spiller Address:	145 CLINTON ST
Spiller City,St,Zip:	NEW YORK, NY
Spiller Company:	999
Contact Name:	ASSU POSH
Contact Phone:	(347) 249-0652
DEC Memo:	"9/16/15 - Obligado - Duty Desk - Construction site where they were excavating the northeast part of the property an ddiscovered a 550 gall tank at 5 ft below ground. There were holes in the tank with product oozing out. All impacted soil has been excavated and placed on plastic. Groundwater is 30 ft and not likely impacted. 20 to 25 cubic yards of contaminated soil is stock piled on plastic. They will take endpoint samples. I requested that he compile a closure letter report and submit it to Veronica Zhune by email. Owner is Site 5 DSA Owner LLC 150 Myrtle Avenue, 2nd Floor Brooklyn 11201. AKRF contact: afharma@akrf.com 12/2/15-Ashutosh Sharma sent the Phase II Report dated 9/2014. As discussed, please find attached the Phase II report that includes the work completed at this site. Please noted that the Phase II was done on four sites/properties and is a combined report for all the sites. The site in question here is referred to as Site-5 throughout the report and for the sample names (start with the prefix Site 5). 11/25/15-Ashutosh Sharma sent the spill closure report dated 11/24/15. The report stated that an approximately 275-gallon UST was encountered at approximately 5 feet below sidewalk grade. Some free product was seen seeping from the tank. The tank was removed, placed

SEWARD PARK - SITE 5 (Continued) **S118261582**

on and covered by plastic sheeting. Holes were noted in the tank body. The tank measured approximately 6 feet long by 4 feet in diameter. Approximately 13 tons of petroleum impacted was excavated from the UST vicinity. the excavation was extended approximately 5 feet below the bottom of the UST to remove all impacted soil. Five end point samples (four sidewall and one bottom) were collected and sent for laboratory analysis. The laboratory analytical results from the post excavation soil sampling indicated no exceedances of VOCS above the NYSDEC CP-51 standard. Certain SVOCs were detected at concentration above the NYSDEC CP-51 standard. However, these polycyclic aromatic hydrocarbon (PAHs)compound were consistent with and within the range identified throughtout the site during AKRF's 2014 Subsurface Phase II Investigation. The SVOCs result can be attributed to the historical fill at the site. Spill Closed"

Remarks: "tank discovered during excavation,tank and soil removed."

Material:

Site ID:	513801
Operable Unit ID:	1263015
Operable Unit:	01
Material ID:	2266669
Material Code:	0066A
Material Name:	unknown petroleum
Case No.:	Not reported
Material FA:	Petroleum
Quantity:	Not reported
Units:	Not reported
Recovered:	Not reported
Resource Affected:	Not reported
Oxygenate:	Not reported

Tank Test:

NY MANIFEST:

Country:	USA
EPA ID:	NYR000220772
Facility Status:	Not reported
Location Address 1:	145 CLINTON ST
Code:	BP
Location Address 2:	Not reported
Total Tanks:	Not reported
Location City:	NEW YORK
Location State:	NY
Location Zip:	10002
Location Zip 4:	Not reported

NY MANIFEST:

EPAID:	NYR000220772
Mailing Name:	SEWARD PARK - SITE 5
Mailing Contact:	LAURE WASSER
Mailing Address 1:	150 MYRTLE AVE - 2ND FL
Mailing Address 2:	SITE 5 DSA OWNERS LLC
Mailing City:	BROOKLYN
Mailing State:	NY
Mailing Zip:	11201
Mailing Zip 4:	Not reported

SEWARD PARK - SITE 5 (Continued) **S118261582**

Mailing Country:	USA
Mailing Phone:	9172733739

NY MANIFEST:

Document ID:	Not reported
Manifest Status:	Not reported
seq:	Not reported
Year:	2015
Trans1 State ID:	PAD146714878
Trans2 State ID:	Not reported
Generator Ship Date:	11/13/2015
Trans1 Recv Date:	11/13/2015
Trans2 Recv Date:	Not reported
TSD Site Recv Date:	11/13/2015
Part A Recv Date:	Not reported
Part B Recv Date:	Not reported
Generator EPA ID:	NYR000220772
Trans1 EPA ID:	Not reported
Trans2 EPA ID:	Not reported
TSDF ID 1:	NJD991291105
TSDF ID 2:	Not reported
Manifest Tracking Number:	014893843JJK
Import Indicator:	N
Export Indicator:	N
Discr Quantity Indicator:	Y
Discr Type Indicator:	N
Discr Residue Indicator:	N
Discr Partial Reject Indicator:	N
Discr Full Reject Indicator:	N
Manifest Ref Number:	Not reported
Alt Facility RCRA ID:	Not reported
Alt Facility Sign Date:	Not reported
MGMT Method Type Code:	H141
Waste Code:	Not reported
Waste Code:	Not reported
Waste Code:	Not reported
Waste Code:	Not reported
Waste Code:	Not reported
Waste Code:	Not reported
Quantity:	37060
Units:	P - Pounds
Number of Containers:	1
Container Type:	DT - Dump trucks
Handling Method:	L Landfill.
Specific Gravity:	1
Waste Code:	D008
Waste Code 1_2:	Not reported
Waste Code 1_3:	Not reported
Waste Code 1_4:	Not reported
Waste Code 1_5:	Not reported
Waste Code 1_6:	Not reported

Document ID:	Not reported
Manifest Status:	Not reported
seq:	Not reported
Year:	2015
Trans1 State ID:	PAD146714878

SEWARD PARK - SITE 5 (Continued) **S118261582**

Trans2 State ID:	Not reported
Generator Ship Date:	10/22/2015
Trans1 Recv Date:	10/22/2015
Trans2 Recv Date:	Not reported
TSD Site Recv Date:	10/22/2015
Part A Recv Date:	Not reported
Part B Recv Date:	Not reported
Generator EPA ID:	NYR000220772
Trans1 EPA ID:	Not reported
Trans2 EPA ID:	Not reported
TSDF ID 1:	NJD991291105
TSDF ID 2:	Not reported
Manifest Tracking Number:	014894180JJK
Import Indicator:	N
Export Indicator:	N
Discr Quantity Indicator:	Y
Discr Type Indicator:	N
Discr Residue Indicator:	N
Discr Partial Reject Indicator:	N
Discr Full Reject Indicator:	N
Manifest Ref Number:	Not reported
Alt Facility RCRA ID:	Not reported
Alt Facility Sign Date:	Not reported
MGMT Method Type Code:	H110
Waste Code:	Not reported
Waste Code:	Not reported
Waste Code:	Not reported
Waste Code:	Not reported
Waste Code:	Not reported
Waste Code:	Not reported
Quantity:	48700
Units:	P - Pounds
Number of Containers:	1
Container Type:	DT - Dump trucks
Handling Method:	T Chemical, physical, or biological treatment.
Specific Gravity:	1
Waste Code:	D008
Waste Code 1_2:	Not reported
Waste Code 1_3:	Not reported
Waste Code 1_4:	Not reported
Waste Code 1_5:	Not reported
Waste Code 1_6:	Not reported
Document ID:	Not reported
Manifest Status:	Not reported
seq:	Not reported
Year:	2015
Trans1 State ID:	PAD146714878
Trans2 State ID:	Not reported
Generator Ship Date:	11/13/2015
Trans1 Recv Date:	11/13/2015
Trans2 Recv Date:	Not reported
TSD Site Recv Date:	11/13/2015
Part A Recv Date:	Not reported
Part B Recv Date:	Not reported
Generator EPA ID:	NYR000220772
Trans1 EPA ID:	Not reported

SEWARD PARK - SITE 5 (Continued) **S118261582**

Trans2 EPA ID:	Not reported
TSDF ID 1:	NJD991291105
TSDF ID 2:	Not reported
Manifest Tracking Number:	014893843JJK
Import Indicator:	N
Export Indicator:	N
Discr Quantity Indicator:	Y
Discr Type Indicator:	N
Discr Residue Indicator:	N
Discr Partial Reject Indicator:	N
Discr Full Reject Indicator:	N
Manifest Ref Number:	Not reported
Alt Facility RCRA ID:	Not reported
Alt Facility Sign Date:	Not reported
MGMT Method Type Code:	H141
Waste Code:	Not reported
Waste Code:	Not reported
Waste Code:	Not reported
Waste Code:	Not reported
Waste Code:	Not reported
Waste Code:	Not reported
Quantity:	37060
Units:	P - Pounds
Number of Containers:	1
Container Type:	DT - Dump trucks
Handling Method:	L Landfill.
Specific Gravity:	1
Waste Code:	D008
Waste Code 1_2:	Not reported
Waste Code 1_3:	Not reported
Waste Code 1_4:	Not reported
Waste Code 1_5:	Not reported
Waste Code 1_6:	Not reported
Document ID:	Not reported
Manifest Status:	Not reported
seq:	Not reported
Year:	2015
Trans1 State ID:	PAD146714878
Trans2 State ID:	Not reported
Generator Ship Date:	10/22/2015
Trans1 Recv Date:	10/22/2015
Trans2 Recv Date:	Not reported
TSD Site Recv Date:	10/22/2015
Part A Recv Date:	Not reported
Part B Recv Date:	Not reported
Generator EPA ID:	NYR000220772
Trans1 EPA ID:	Not reported
Trans2 EPA ID:	Not reported
TSDF ID 1:	NJD991291105
TSDF ID 2:	Not reported
Manifest Tracking Number:	014894180JJK
Import Indicator:	N
Export Indicator:	N
Discr Quantity Indicator:	Y
Discr Type Indicator:	N
Discr Residue Indicator:	N

SEWARD PARK - SITE 5 (Continued) **S118261582**

Discr Partial Reject Indicator:	N
Discr Full Reject Indicator:	N
Manifest Ref Number:	Not reported
Alt Facility RCRA ID:	Not reported
Alt Facility Sign Date:	Not reported
MGMT Method Type Code:	H110
Waste Code:	Not reported
Waste Code:	Not reported
Waste Code:	Not reported
Waste Code:	Not reported
Waste Code:	Not reported
Waste Code:	Not reported
Quantity:	48700
Units:	P - Pounds
Number of Containers:	1
Container Type:	DT - Dump trucks
Handling Method:	T Chemical, physical, or biological treatment.
Specific Gravity:	1
Waste Code:	D008
Waste Code 1_2:	Not reported
Waste Code 1_3:	Not reported
Waste Code 1_4:	Not reported
Waste Code 1_5:	Not reported
Waste Code 1_6:	Not reported

E15 **SEWARD PARK - SITE 5** **RCRA-LQG** **1018159002**
ESE **145 CLINTON ST** **NYR000220772**
< 1/8 **NEW YORK, NY 10002**
0.049 mi.
257 ft. **Site 2 of 13 in cluster E**

Relative:
Lower

Actual:
31 ft.

RCRA-LQG:

Date form received by agency:	05/10/2016
Facility name:	SEWARD PARK - SITE 5
Facility address:	145 CLINTON ST NEW YORK, NY 10002
EPA ID:	NYR000220772
Mailing address:	MYRTLE AVE BROOKLYN, NY 11201
Contact:	BRANDON BARON
Contact address:	MYRTLE AVE BROOKLYN, NY 11201
Contact country:	US
Contact telephone:	(718) 422-9999
Contact email:	BBARON@BFCNYC.COM
EPA Region:	02
Classification:	Large Quantity Generator
Description:	Handler: generates 1,000 kg or more of hazardous waste during any calendar month; or generates more than 1 kg of acutely hazardous waste during any calendar month; or generates more than 100 kg of any residue or contaminated soil, waste or other debris resulting from the cleanup of a spill, into or on any land or water, of acutely hazardous waste during any calendar month; or generates 1 kg or less of acutely hazardous waste during any calendar month, and accumulates more than 1 kg of acutely hazardous waste at any time; or generates 100 kg or less of any residue or contaminated soil, waste or other debris resulting from the cleanup of a spill, into or on any land or water, of acutely

SEWARD PARK - SITE 5 (Continued) **1018159002**

hazardous waste during any calendar month, and accumulates more than 100 kg of that material at any time

Owner/Operator Summary:

Owner/operator name:	SITE 5 DSA OWNER LLC
Owner/operator address:	MYRTLE AVE BROOKLYN, NY 11201
Owner/operator country:	US
Owner/operator telephone:	Not reported
Legal status:	Private
Owner/Operator Type:	Owner
Owner/Op start date:	06/30/2015
Owner/Op end date:	Not reported

Owner/operator name:	SITE 5 DSA OWNER LLC
Owner/operator address:	MYRTLE AVE BROOKLYN, NY 11201
Owner/operator country:	US
Owner/operator telephone:	(718) 422-9999
Legal status:	Private
Owner/Operator Type:	Owner
Owner/Op start date:	06/30/2015
Owner/Op end date:	Not reported

Owner/operator name:	ESSEX CROSSING BUILDERS LLC
Owner/operator address:	MYRTLE AVE BROOKLYN, NY 11201
Owner/operator country:	US
Owner/operator telephone:	Not reported
Legal status:	Private
Owner/Operator Type:	Operator
Owner/Op start date:	06/30/2015
Owner/Op end date:	Not reported

Owner/operator name:	ESSEX CROSSING BUILDERS LLC
Owner/operator address:	Not reported Not reported
Owner/operator country:	US
Owner/operator telephone:	Not reported
Legal status:	Private
Owner/Operator Type:	Operator
Owner/Op start date:	06/30/2015
Owner/Op end date:	Not reported

Handler Activities Summary:

U.S. importer of hazardous waste:	No
Mixed waste (haz. and radioactive):	No
Recycler of hazardous waste:	No
Transporter of hazardous waste:	No
Treater, storer or disposer of HW:	No
Underground injection activity:	No
On-site burner exemption:	No
Furnace exemption:	No
Used oil fuel burner:	No
Used oil processor:	No
User oil refiner:	No

SEWARD PARK - SITE 5 (Continued) **1018159002**

Used oil fuel marketer to burner: No
Used oil Specification marketer: No
Used oil transfer facility: No
Used oil transporter: No

. Waste code: D008
. Waste name: LEAD

Historical Generators:
Date form received by agency: 07/23/2015
Site name: SEWARD PARK - SITE 5
Classification: Large Quantity Generator

. Waste code: D008
. Waste name: LEAD

Violation Status: No violations found

E16 ESE < 1/8 0.049 mi. 257 ft. | **SITE 5 DSA OWNER LLC** | **NY UST** | **U004257528**
145 CLINTON ST | **N/A**
NEW YORK, NY 10002

Site 3 of 13 in cluster E

Relative: Lower

Actual: 31 ft.

UST:
Id/Status: 2-612609 / Unregulated/Closed
Program Type: PBS
Region: STATE
DEC Region: 2
Expiration Date: N/A
UTM X: Not reported
UTM Y: Not reported
Site Type: Other

Affiliation Records:
Site Id: 533261
Affiliation Type: Facility Owner
Company Name: SITE 5 DSA OWNER LLC
Contact Type: MEMBER
Contact Name: BRANDON BARON
Address1: 150 MYRTLE AVE
Address2: Not reported
City: BROOKLYN
State: NY
Zip Code: 11201
Country Code: 001
Phone: Not reported
EMail: Not reported
Fax Number: Not reported
Modified By: MRBARROW
Date Last Modified: 2016-12-01

Site Id: 533261
Affiliation Type: Mail Contact
Company Name: SITE 5 DSA OWNER LLC
Contact Type: Not reported
Contact Name: BRANDON BARON
Address1: 150 MYRTLE AVE
Address2: Not reported

SITE 5 DSA OWNER LLC (Continued) **U004257528**

City:	BROOKLYN
State:	NY
Zip Code:	11201
Country Code:	001
Phone:	(718) 422-9999
EMail:	BBARON@BFENYC.COM
Fax Number:	Not reported
Modified By:	MRBARROW
Date Last Modified:	2016-10-05

Site Id:	533261
Affiliation Type:	Emergency Contact
Company Name:	SITE 5 DSA OWNER LLC
Contact Type:	Not reported
Contact Name:	BRANDON BARON
Address1:	Not reported
Address2:	Not reported
City:	Not reported
State:	NN
Zip Code:	Not reported
Country Code:	001
Phone:	(718) 422-9999
EMail:	Not reported
Fax Number:	Not reported
Modified By:	MRBARROW
Date Last Modified:	2016-10-05

Site Id:	533261
Affiliation Type:	On-Site Operator
Company Name:	SITE 5 DSA OWNER LLC
Contact Type:	Not reported
Contact Name:	N/A
Address1:	Not reported
Address2:	Not reported
City:	Not reported
State:	NN
Zip Code:	Not reported
Country Code:	001
Phone:	Not reported
EMail:	Not reported
Fax Number:	Not reported
Modified By:	ACDANIEL
Date Last Modified:	2016-12-06

Tank Info:

Tank Number:	UST-1
Tank ID:	263437
Tank Status:	Closed - Removed
Material Name:	Closed - Removed
Capacity Gallons:	275
Install Date:	Not reported
Date Tank Closed:	Not reported
Registered:	True
Tank Location:	Underground
Tank Type:	Steel/carbon steel
Tightness Test Method:	-

SITE 5 DSA OWNER LLC (Continued) **U004257528**

Date Test:	Not reported
Next Test Date:	Not reported
Pipe Model:	Not reported
Modified By:	ACDANIEL
Last Modified:	12/06/2016

Equipment Records:

D00 - Pipe Type - No Piping
E00 - Piping Secondary Containment - None
K00 - Spill Prevention - None
I00 - Overfill - None
A00 - Tank Internal Protection - None
L00 - Piping Leak Detection - None
G00 - Tank Secondary Containment - None
C00 - Pipe Location - No Piping
B00 - Tank External Protection - None
F00 - Pipe External Protection - None
H00 - Tank Leak Detection - None
J00 - Dispenser - None

Tank Number:	UST-2
Tank ID:	263438
Tank Status:	Closed - Removed
Material Name:	Closed - Removed
Capacity Gallons:	6000
Install Date:	Not reported
Date Tank Closed:	Not reported
Registered:	True
Tank Location:	Underground
Tank Type:	Steel/carbon steel
Tightness Test Method:	-
Date Test:	Not reported
Next Test Date:	Not reported
Pipe Model:	Not reported
Modified By:	ACDANIEL
Last Modified:	12/06/2016

Equipment Records:

C00 - Pipe Location - No Piping
K00 - Spill Prevention - None
D00 - Pipe Type - No Piping
E00 - Piping Secondary Containment - None
L00 - Piping Leak Detection - None
G00 - Tank Secondary Containment - None
I00 - Overfill - None
A00 - Tank Internal Protection - None
F00 - Pipe External Protection - None
B00 - Tank External Protection - None
H00 - Tank Leak Detection - None
J00 - Dispenser - None

Tank Number:	UST-3
Tank ID:	263439
Tank Status:	Closed - Removed
Material Name:	Closed - Removed
Capacity Gallons:	275

SITE 5 DSA OWNER LLC (Continued) **U004257528**

Install Date:	Not reported
Date Tank Closed:	Not reported
Registered:	True
Tank Location:	Underground
Tank Type:	Steel/carbon steel
Tightness Test Method:	-
Date Test:	Not reported
Next Test Date:	Not reported
Pipe Model:	Not reported
Modified By:	ACDANIEL
Last Modified:	12/06/2016

Equipment Records:

C00 - Pipe Location - No Piping
K00 - Spill Prevention - None
D00 - Pipe Type - No Piping
E00 - Piping Secondary Containment - None
L00 - Piping Leak Detection - None
G00 - Tank Secondary Containment - None
I00 - Overfill - None
A00 - Tank Internal Protection - None
F00 - Pipe External Protection - None
B00 - Tank External Protection - None
H00 - Tank Leak Detection - None
J00 - Dispenser - None

Tank Number:	UST-4
Tank ID:	263440
Tank Status:	Closed - Removed
Material Name:	Closed - Removed
Capacity Gallons:	300
Install Date:	Not reported
Date Tank Closed:	Not reported
Registered:	True
Tank Location:	Underground
Tank Type:	Steel/carbon steel
Tightness Test Method:	-
Date Test:	Not reported
Next Test Date:	Not reported
Pipe Model:	Not reported
Modified By:	ACDANIEL
Last Modified:	12/06/2016

Equipment Records:

D00 - Pipe Type - No Piping
E00 - Piping Secondary Containment - None
K00 - Spill Prevention - None
A00 - Tank Internal Protection - None
L00 - Piping Leak Detection - None
G00 - Tank Secondary Containment - None
I00 - Overfill - None
C00 - Pipe Location - No Piping
B00 - Tank External Protection - None
F00 - Pipe External Protection - None
H00 - Tank Leak Detection - None
J00 - Dispenser - None

SITE 5 DSA OWNER LLC (Continued) **U004257528**

Tank Number:	UST-5
Tank ID:	263441
Tank Status:	Closed - Removed
Material Name:	Closed - Removed
Capacity Gallons:	1000
Install Date:	Not reported
Date Tank Closed:	Not reported
Registered:	True
Tank Location:	Underground
Tank Type:	Steel/carbon steel
Tightness Test Method:	-
Date Test:	Not reported
Next Test Date:	Not reported
Pipe Model:	Not reported
Modified By:	ACDANIEL
Last Modified:	12/06/2016

Equipment Records:

C00 - Pipe Location - No Piping
K00 - Spill Prevention - None
D00 - Pipe Type - No Piping
E00 - Piping Secondary Containment - None
L00 - Piping Leak Detection - None
G00 - Tank Secondary Containment - None
I00 - Overfill - None
A00 - Tank Internal Protection - None
F00 - Pipe External Protection - None
B00 - Tank External Protection - None
H00 - Tank Leak Detection - None
J00 - Dispenser - None

D17 **CON EDISON** **RCRA NonGen / NLR** **1019908590**
NW **ESSEX ST & BROOME ST** **ECHO** **NYP004847695**
< 1/8 **NEW YORK, NY 10003**
0.050 mi.
263 ft. **Site 2 of 21 in cluster D**

Relative:
Higher

Actual:
35 ft.

RCRA NonGen / NLR:

Date form received by agency:	10/03/2015
Facility name:	CON EDISON
Facility address:	ESSEX ST & BROOME ST NEW YORK, NY 10003
EPA ID:	NYP004847695
Mailing address:	IRVING PL 15TH FL NE NEW YORK, NY 10003
Contact:	THOMAS TEELING
Contact address:	Not reported Not reported
Contact country:	Not reported
Contact telephone:	(212) 460-3770
Contact email:	Not reported
EPA Region:	02
Classification:	Non-Generator
Description:	Handler: Non-Generators do not presently generate hazardous waste

Handler Activities Summary:

U.S. importer of hazardous waste:	No
Mixed waste (haz. and radioactive):	No

CON EDISON (Continued) **1019908590**

Recycler of hazardous waste:	No
Transporter of hazardous waste:	No
Treater, storer or disposer of HW:	No
Underground injection activity:	No
On-site burner exemption:	No
Furnace exemption:	No
Used oil fuel burner:	No
Used oil processor:	No
User oil refiner:	No
Used oil fuel marketer to burner:	No
Used oil Specification marketer:	No
Used oil transfer facility:	No
Used oil transporter:	No

Historical Generators:

Date form received by agency:	10/03/2015
Site name:	CON EDISON
Classification:	Small Quantity Generator
Violation Status:	No violations found

ECHO:

Envid:	1019908590
Registry ID:	110069676755
DFR URL:	http://echo.epa.gov/detailed_facility_report?fid=110069676755

D18 **LOT 47,TAXBLOCK 353** **NY E DESIGNATION** **S109528000**
North **100 NORFOLK STREET** **N/A**
< 1/8 **MANHATTAN, NY**
0.050 mi.
266 ft. **Site 3 of 21 in cluster D**

Relative:
Higher

Actual:
33 ft.

E DESIGNATION:

Tax Lot(s):	47
Tax Block:	353
Borough Code:	Not reported
E-No:	E-216
Effective Date:	11/19/2008
Satisfaction Date:	Not reported
Ceqr Number:	07DCP078M
Ulurp Number:	080397ZMM
Zoning Map No:	12c
Description:	Air Quality - #2 Fuel Oil or Natural Gas Heat and Hot Water
Lot Remediation Date:	Not reported
Description:	Window Wall Attenuation & Alternate Ventilation
Lot Remediation Date:	Not reported
Description:	Exhaust stack location limitations
Lot Remediation Date:	Not reported

D19 North < 1/8 0.050 mi. 266 ft. | **CON EDISON SERVICE BOX 40088**
100 NORFOLK ST
NEW YORK, NY 10002

Site 4 of 21 in cluster D

RCRA NonGen / NLR | **1014926772**
NY MANIFEST | **NYP004245577**
NJ MANIFEST

Relative: Higher

Actual: 33 ft.

RCRA NonGen / NLR:

Date form received by agency:	01/16/2012
Facility name:	CON EDISON SERVICE BOX 40088
Facility address:	100 NORFOLK ST NEW YORK, NY 10002
EPA ID:	NYP004245577
Mailing address:	4 IRVING PL, RM 828 NEW YORK, NY 10003
Contact:	BENJAMIN BAMONTE
Contact address:	Not reported Not reported
Contact country:	Not reported
Contact telephone:	(212) 894-9549
Contact email:	Not reported
EPA Region:	02
Classification:	Non-Generator
Description:	Handler: Non-Generators do not presently generate hazardous waste

Handler Activities Summary:

U.S. importer of hazardous waste:	No
Mixed waste (haz. and radioactive):	No
Recycler of hazardous waste:	No
Transporter of hazardous waste:	No
Treater, storer or disposer of HW:	No
Underground injection activity:	No
On-site burner exemption:	No
Furnace exemption:	No
Used oil fuel burner:	No
Used oil processor:	No
User oil refiner:	No
Used oil fuel marketer to burner:	No
Used oil Specification marketer:	No
Used oil transfer facility:	No
Used oil transporter:	No

Historical Generators:

Date form received by agency:	12/17/2011
Site name:	CON EDISON SERVICE BOX 40088
Classification:	Conditionally Exempt Small Quantity Generator
Violation Status:	No violations found

NY MANIFEST:

Country:	USA
EPA ID:	NYP004245577
Facility Status:	Not reported
Location Address 1:	F/O 100 NORFOLK ST
Code:	BP
Location Address 2:	Not reported
Total Tanks:	Not reported
Location City:	NEW YORK
Location State:	NY
Location Zip:	10002

CON EDISON SERVICE BOX 40088 (Continued) **1014926772**

Location Zip 4:	Not reported

NY MANIFEST:

EPAID:	NYP004245577
Mailing Name:	CONSOLIDATED EDISON - SERV BOX 40088
Mailing Contact:	TOM TEELING
Mailing Address 1:	4 IRVING PLACE - 15TH FLOOR
Mailing Address 2:	Not reported
Mailing City:	NEW YORK
Mailing State:	NY
Mailing Zip:	10003
Mailing Zip 4:	Not reported
Mailing Country:	USA
Mailing Phone:	2124603770

NY MANIFEST:

Document ID:	Not reported
Manifest Status:	Not reported
seq:	Not reported
Year:	2011
Trans1 State ID:	NJ0000027193
Trans2 State ID:	Not reported
Generator Ship Date:	12/17/2011
Trans1 Recv Date:	12/17/2011
Trans2 Recv Date:	Not reported
TSD Site Recv Date:	12/20/2011
Part A Recv Date:	Not reported
Part B Recv Date:	Not reported
Generator EPA ID:	NYP004245577
Trans1 EPA ID:	Not reported
Trans2 EPA ID:	Not reported
TSDF ID 1:	NJD002200046
TSDF ID 2:	Not reported
Manifest Tracking Number:	009204518JJK
Import Indicator:	N
Export Indicator:	N
Discr Quantity Indicator:	N
Discr Type Indicator:	N
Discr Residue Indicator:	N
Discr Partial Reject Indicator:	N
Discr Full Reject Indicator:	N
Manifest Ref Number:	Not reported
Alt Facility RCRA ID:	Not reported
Alt Facility Sign Date:	Not reported
MGMT Method Type Code:	H111
Waste Code:	Not reported
Waste Code:	Not reported
Waste Code:	Not reported
Waste Code:	Not reported
Waste Code:	Not reported
Waste Code:	Not reported
Quantity:	100.0
Units:	P - Pounds
Number of Containers:	1.0
Container Type:	TT - Cargo tank, tank trucks
Handling Method:	T Chemical, physical, or biological treatment.
Specific Gravity:	1.0

CON EDISON SERVICE BOX 40088 (Continued) **1014926772**

Waste Code:	D008
Waste Code 1_2:	Not reported
Waste Code 1_3:	Not reported
Waste Code 1_4:	Not reported
Waste Code 1_5:	Not reported
Waste Code 1_6:	Not reported

NJ MANIFEST:

EPA Id:	NYP004245577
Mail Address:	4 IRVING PL, RM 828
Mail City/State/Zip:	NEW YORK, NY 10003
Facility Phone:	Not reported
Emergency Phone:	Not reported
Contact:	BENJAMIN BAMONTE
Comments:	Not reported
SIC Code:	Not reported
County:	NY061
Municipal:	Not reported
Previous EPA Id:	Not reported
Gen Flag:	Not reported
Trans Flag:	Not reported
TSDF Flag:	Not reported
Name Change:	Not reported
Date Change:	Not reported

Manifest:

Manifest Number:	009204518JJK
EPA ID:	NYP004245577
Date Shipped:	12/17/2011
TSDF EPA ID:	NJD002200046
Transporter EPA ID:	NJ0000027193
Transporter 2 EPA ID:	Not reported
Transporter 3 EPA ID:	Not reported
Transporter 4 EPA ID:	Not reported
Transporter 5 EPA ID:	Not reported
Transporter 6 EPA ID:	Not reported
Transporter 7 EPA ID:	Not reported
Transporter 8 EPA ID:	Not reported
Transporter 9 EPA ID:	Not reported
Transporter 10 EPA ID:	Not reported
Date Trans1 Transported Waste:	Not reported
Date Trans2 Transported Waste:	Not reported
Date Trans3 Transported Waste:	Not reported
Date Trans4 Transported Waste:	Not reported
Date Trans5 Transported Waste:	Not reported
Date Trans6 Transported Waste:	Not reported
Date Trans7 Transported Waste:	Not reported
Date Trans8 Transported Waste:	Not reported
Date Trans9 Transported Waste:	Not reported
Date Trans10 Transported Waste:	Not reported
Date TSDF Received Waste:	Not reported
TSDF EPA Facility Name:	Not reported
QTY Units:	Not reported
Transporter SEQ ID:	Not reported
Transporter-1 Date:	Not reported
Waste SEQ ID:	Not reported

CON EDISON SERVICE BOX 40088 (Continued) **1014926772**

Waste Type Code 2:	Not reported
Waste Type Code 3:	Not reported
Waste Type Code 4:	Not reported
Waste Type Code 5:	Not reported
Waste Type Code 6:	Not reported
Date Accepted:	Not reported
Manifest Discrepancy Type:	Not reported
Data Entry Number:	Not reported
Was Load Rejected:	NEW YORK, NY 10003
Reason Load Was Rejected:	Not reported

Waste:

Manifest Year:	Not reported
Waste Code:	D008
Hand Code:	H111
Quantity:	100.00 Pounds

E20 **213959; CLINTON ST AND BROOME ST** **NY Spills** **S110306621**
East **CLINTON ST AND BROOME ST** **N/A**
< 1/8 **NEW YORK, NY**
0.052 mi.
273 ft. **Site 4 of 13 in cluster E**

Relative:
Lower

Actual:
30 ft.

SPILLS:

Facility ID:	0814515
Facility Type:	ER
DER Facility ID:	386482
Site ID:	432675
DEC Region:	2
Spill Date:	2008-10-05
Spill Number/Closed Date:	0814515 / 2008-10-08
Spill Cause:	Unknown
Spill Class:	Possible release with minimal potential for fire or hazard or Known release with no damage. DEC Response. Willing Responsible Party. Corrective action taken.
SWIS:	3101
Investigator:	DMPOKRZY
Referred To:	Not reported
Reported to Dept:	2008-12-31
CID:	Not reported
Water Affected:	Not reported
Spill Source:	Commercial/Industrial
Spill Notifier:	Responsible Party
Cleanup Ceased:	Not reported
Cleanup Meets Std:	Not reported
Last Inspection:	Not reported
Recommended Penalty:	Not reported
UST Trust:	Not reported
Remediation Phase:	0
Date Entered In Computer:	2010-04-16
Spill Record Last Update:	2010-04-16
Spiller Name:	ERT DESK
Spiller Company:	CON EDISON
Spiller Address:	5030 BROADWAY
Spiller City,St,Zip:	New York, NY

213959; CLINTON ST AND BROOME ST (Continued) **S110306621**

Spiller Company:	001
Contact Name:	ERT DESK
Contact Phone:	(212) 580-8383
DEC Memo:	""
Remarks:	""

Material:

Site ID:	432675
Operable Unit ID:	1183736
Operable Unit:	01
Material ID:	2177924
Material Code:	0541A
Material Name:	dielectric fluid
Case No.:	Not reported
Material FA:	Petroleum
Quantity:	.00
Units:	Gallons
Recovered:	Not reported
Resource Affected:	Not reported
Oxygenate:	Not reported

Tank Test:

E21
East
< 1/8
0.052 mi.
273 ft.

SPILL NUMBER 9600388 **NY Spills** **S102239662**
CLINTON & BROOME STREET **N/A**
NEW YORK, NY

Site 5 of 13 in cluster E

Relative:
Lower

Actual:
30 ft.

SPILLS:

Facility ID:	9600388
Facility Type:	ER
DER Facility ID:	84711
Site ID:	94623
DEC Region:	2
Spill Date:	1996-04-09
Spill Number/Closed Date:	9600388 / 2004-01-13
Spill Cause:	Traffic Accident
Spill Class:	Known release with minimal potential for fire or hazard. DEC Response. Willing Responsible Party. Corrective action taken.
SWIS:	2401
Investigator:	SIGONA
Referred To:	Not reported
Reported to Dept:	1996-04-09
CID:	349
Water Affected:	Not reported
Spill Source:	Passenger Vehicle
Spill Notifier:	Local Agency
Cleanup Ceased:	Not reported
Cleanup Meets Std:	False
Last Inspection:	Not reported
Recommended Penalty:	False
UST Trust:	False
Remediation Phase:	0
Date Entered In Computer:	1996-04-09
Spill Record Last Update:	2004-01-13
Spiller Name:	Not reported

SPILL NUMBER 9600388 (Continued) **S102239662**

Spiller Company:	UNK
Spiller Address:	Not reported
Spiller City,St,Zip:	***UPDATE***, ZZ
Spiller Company:	999
Contact Name:	Not reported
Contact Phone:	Not reported
DEC Memo:	""
Remarks:	"caller had no further info - resource is also unknown"

Material:

Site ID:	94623
Operable Unit ID:	1031823
Operable Unit:	01
Material ID:	353785
Material Code:	0015
Material Name:	motor oil
Case No.:	Not reported
Material FA:	Petroleum
Quantity:	.00
Units:	Gallons
Recovered:	.00
Resource Affected:	Not reported
Oxygenate:	Not reported

Tank Test:

D22 **80 ESSEX STREET** **NY Spills** **S118260975**
NNW **80 ESSEX STREET** **N/A**
< 1/8 **MANHATTAN, NY**
0.052 mi.
276 ft. **Site 5 of 21 in cluster D**

Relative: Higher

Actual: 34 ft.

SPILLS:

Facility ID:	1505735
Facility Type:	ER
DER Facility ID:	467653
Site ID:	513124
DEC Region:	2
Spill Date:	2015-08-28
Spill Number/Closed Date:	1505735 / 2015-09-30
Spill Cause:	Other
Spill Class:	Known release with minimal potential for fire or hazard. DEC Response. Willing Responsible Party. Corrective action taken.
SWIS:	3101
Investigator:	SXMAHAT
Referred To:	Not reported
Reported to Dept:	2015-08-28
CID:	Not reported
Water Affected:	Not reported
Spill Source:	Commercial/Industrial
Spill Notifier:	Other
Cleanup Ceased:	Not reported
Cleanup Meets Std:	False
Last Inspection:	Not reported
Recommended Penalty:	False
UST Trust:	False
Remediation Phase:	0

80 ESSEX STREET (Continued) **S118260975**

Date Entered In Computer: 2015-08-28
Spill Record Last Update: 2015-10-28
Spiller Name: ASHUTOSH SHARMA
Spiller Company: UNKNOWN
Spiller Address: 80 ESSEX STREET
Spiller City,St,Zip: MANHATTAN, NY
Spiller Company: 999
Contact Name: ASHUTOSH SHARMA
Contact Phone: (347) 249-0652
DEC Memo: "8/28/15 - Obligado - Duty Desk - This is a petroleum spill. Construction site. Doing excavation. Found a small 275 gallon tank. The tank was empty on the inside at the time of discovery. A cleaning crew is onsite. Some petroleum oil impacted soil was found underneath the tank. They excavated the petroleum soil and put it on plastic. The tank was 5 ft below grade. At approximately 10 ft below sidewalk, they reached the extent of the contamination and collected endpoint samples. I advised Ashutash to sent a spill cleanup letter report to Santosh Mahat via email with brief summary, endpoint sample results, and waste manifests. Owner: Site-2 DSA OWner LLC Assigned to Santosh Mahat. 9/24/15: Mahat DEC Mahat contacted Ashutosh Sharma inquiring about the spill closure report on the spill case. A closure report will be sent to the Department sometime next week. 9/30/15: Mahat DEC Mahat received an email from Ashutosh Sharma with a closure report: Email: Hi Santosh, Please find attached the Spill Closure Report for Spill No 1505735. The letter report documents the remedial activities conducted following the identification of the spill during the excavation activities at the site located at 80 Essex Street/85 Norfolk Street in Manhattan, NY. Based on the analytical results of the soil samples and the remedial action taken, we request the closure for Spill No. 1505735. Please let us know if you have any questions or concerns. Regards, Ashutosh Sharma Environmental Scientist
.....
..... AKRF, INC. Environmental, Planning, and Engineering Consultants 440 Park Ave South , 7th Floor - New York , NY 10016 C) 347.249.0652 - O) 646.388.9865 - F) 212.726.0942 www.akrf.com DEC Mahat has uploaded Closure Report on D2 for reference. Report Recommendations and Conclusion: Spill No. 1505735 was assigned due to the discovery of stained soil, petroleum odors and PID readings in the soil directly below a UST (UST-5) discovered during Site excavation. Spill notification and remedial excavation occurred on August 28, 2015. A total of 21.01 tons of petroleum-contaminated soil and 300- lbs of solid waste (combined from UST-3, UST-4 and UST 5) were transported off-site for disposal. Laboratory analytical results from post-excavation soil sampling indicated that no VOCs or SVOCs were detected. Therefore, AKRF requests that NYSDEC Spill No. 1505735 be closed. Sample that was taken at the bottom of the excavation is below CP 51 was guidance value. Based on the spill closure report, the Department does not warrant any further investigation on the site. Spill case is closed in DEC Spill Database. "
Remarks: "founded tank underground clean up started"

Material:
Site ID: 513124
Operable Unit ID: 1262350
Operable Unit: 01
Material ID: 2265877
Material Code: 0066A

80 ESSEX STREET (Continued) **S118260975**

Material Name:	unknown petroleum
Case No.:	Not reported
Material FA:	Petroleum
Quantity:	Not reported
Units:	Not reported
Recovered:	Not reported
Resource Affected:	Not reported
Oxygenate:	Not reported

Tank Test:

D23 **SITE 2 DSA OWNER LLC** **NY UST** **U004240748**
NNW **80 ESSEX ST / 85 NORFOLK ST.** **N/A**
< 1/8 **NEW YORK, NY 10002**
0.052 mi.
276 ft. **Site 6 of 21 in cluster D**

Relative:
Higher

Actual:
34 ft.

UST:

Id/Status:	2-612466 / Unregulated/Closed
Program Type:	PBS
Region:	STATE
DEC Region:	2
Expiration Date:	N/A
UTM X:	Not reported
UTM Y:	Not reported
Site Type:	Other

Affiliation Records:

Site Id:	514080
Affiliation Type:	Facility Owner
Company Name:	SITE 2 DSA OWNER LLC
Contact Type:	PROJECT EXECUTIVE
Contact Name:	MENTOR HAXHIJA
Address1:	1865 PALMER AVENUE, SUITE 203
Address2:	Not reported
City:	LARCHMONT
State:	NY
Zip Code:	10538
Country Code:	001
Phone:	(212) 233-0495 119
EMail:	Not reported
Fax Number:	Not reported
Modified By:	NTFREEMA
Date Last Modified:	2015-10-02

Site Id:	514080
Affiliation Type:	Mail Contact
Company Name:	DELANCEY BUILDERS LLC
Contact Type:	Not reported
Contact Name:	MENTOR HAXHIJA
Address1:	419 PARK AVENUE SOUTH
Address2:	4TH FLOOR
City:	NEW YORK
State:	NY
Zip Code:	10016
Country Code:	001
Phone:	(914) 834-7918

SITE 2 DSA OWNER LLC (Continued) **U004240748**

EMail:	MHAXHIJA@LMDEVPARTNERS.COM
Fax Number:	Not reported
Modified By:	CGFREEDM
Date Last Modified:	2015-09-23

Site Id:	514080
Affiliation Type:	On-Site Operator
Company Name:	SITE 2 DSA OWNER LLC
Contact Type:	Not reported
Contact Name:	N/A
Address1:	Not reported
Address2:	Not reported
City:	Not reported
State:	NN
Zip Code:	Not reported
Country Code:	001
Phone:	N/A
EMail:	Not reported
Fax Number:	Not reported
Modified By:	CGFREEDM
Date Last Modified:	2015-09-23

Site Id:	514080
Affiliation Type:	Emergency Contact
Company Name:	SITE 2 DSA OWNER LLC
Contact Type:	Not reported
Contact Name:	MENTOR HAXHIJA
Address1:	Not reported
Address2:	Not reported
City:	Not reported
State:	NN
Zip Code:	Not reported
Country Code:	001
Phone:	(914) 834-7918
EMail:	Not reported
Fax Number:	Not reported
Modified By:	CGFREEDM
Date Last Modified:	2015-09-23

Tank Info:

Tank Number:	UST-1
Tank ID:	257789
Tank Status:	Closed - Removed
Material Name:	Closed - Removed
Capacity Gallons:	2500
Install Date:	Not reported
Date Tank Closed:	08/19/2015
Registered:	True
Tank Location:	Underground
Tank Type:	Steel/carbon steel
Tightness Test Method:	NN
Date Test:	Not reported
Next Test Date:	Not reported
Pipe Model:	Not reported
Modified By:	NTFREEMA
Last Modified:	10/02/2015

SITE 2 DSA OWNER LLC (Continued) **U004240748**

Equipment Records:

C00 - Pipe Location - No Piping
H00 - Tank Leak Detection - None
J00 - Dispenser - None
K00 - Spill Prevention - None
D00 - Pipe Type - No Piping
E00 - Piping Secondary Containment - None
L00 - Piping Leak Detection - None
G00 - Tank Secondary Containment - None
I00 - Overfill - None
A00 - Tank Internal Protection - None
F00 - Pipe External Protection - None
B00 - Tank External Protection - None

Tank Number:	UST-2
Tank ID:	257790
Tank Status:	Closed - Removed
Material Name:	Closed - Removed
Capacity Gallons:	1100
Install Date:	Not reported
Date Tank Closed:	08/19/2015
Registered:	True
Tank Location:	Underground
Tank Type:	Steel/carbon steel
Tightness Test Method:	NN
Date Test:	Not reported
Next Test Date:	Not reported
Pipe Model:	Not reported
Modified By:	NTFREEMA
Last Modified:	10/02/2015

Equipment Records:

J00 - Dispenser - None
C00 - Pipe Location - No Piping
A00 - Tank Internal Protection - None
G00 - Tank Secondary Containment - None
I00 - Overfill - None
L00 - Piping Leak Detection - None
D00 - Pipe Type - No Piping
E00 - Piping Secondary Containment - None
K00 - Spill Prevention - None
B00 - Tank External Protection - None
F00 - Pipe External Protection - None
H00 - Tank Leak Detection - None

Tank Number:	UST-3
Tank ID:	257791
Tank Status:	Closed - Removed
Material Name:	Closed - Removed
Capacity Gallons:	1000
Install Date:	Not reported
Date Tank Closed:	08/28/2015
Registered:	True
Tank Location:	Underground
Tank Type:	Steel/carbon steel

SITE 2 DSA OWNER LLC (Continued) **U004240748**

Tightness Test Method:	NN
Date Test:	Not reported
Next Test Date:	Not reported
Pipe Model:	Not reported
Modified By:	NTFREEMA
Last Modified:	10/02/2015

Equipment Records:

J00 - Dispenser - None
H00 - Tank Leak Detection - None
C00 - Pipe Location - No Piping
D00 - Pipe Type - No Piping
E00 - Piping Secondary Containment - None
K00 - Spill Prevention - None
A00 - Tank Internal Protection - None
G00 - Tank Secondary Containment - None
I00 - Overfill - None
L00 - Piping Leak Detection - None
B00 - Tank External Protection - None
F00 - Pipe External Protection - None

Tank Number:	UST-4
Tank ID:	257792
Tank Status:	Closed - Removed
Material Name:	Closed - Removed
Capacity Gallons:	275
Install Date:	Not reported
Date Tank Closed:	08/28/2015
Registered:	True
Tank Location:	Underground
Tank Type:	Steel/carbon steel
Tightness Test Method:	NN
Date Test:	Not reported
Next Test Date:	Not reported
Pipe Model:	Not reported
Modified By:	NTFREEMA
Last Modified:	10/02/2015

Equipment Records:

D00 - Pipe Type - No Piping
E00 - Piping Secondary Containment - None
K00 - Spill Prevention - None
C00 - Pipe Location - No Piping
A00 - Tank Internal Protection - None
G00 - Tank Secondary Containment - None
I00 - Overfill - None
L00 - Piping Leak Detection - None
H00 - Tank Leak Detection - None
J00 - Dispenser - None
B00 - Tank External Protection - None
F00 - Pipe External Protection - None

Tank Number:	UST-5
Tank ID:	257793
Tank Status:	Closed - Removed
Material Name:	Closed - Removed

SITE 2 DSA OWNER LLC (Continued) **U004240748**

Capacity Gallons:	275
Install Date:	Not reported
Date Tank Closed:	08/28/2015
Registered:	True
Tank Location:	Underground
Tank Type:	Steel/carbon steel
Tightness Test Method:	NN
Date Test:	Not reported
Next Test Date:	Not reported
Pipe Model:	Not reported
Modified By:	NTFREEMA
Last Modified:	10/02/2015

Equipment Records:

A00 - Tank Internal Protection - None
G00 - Tank Secondary Containment - None
I00 - Overfill - None
L00 - Piping Leak Detection - None
D00 - Pipe Type - No Piping
E00 - Piping Secondary Containment - None
K00 - Spill Prevention - None
C00 - Pipe Location - No Piping
H00 - Tank Leak Detection - None
B00 - Tank External Protection - None
F00 - Pipe External Protection - None
J00 - Dispenser - None

C24 **CON EDISON SERVICE BOX: 35750** **NJ MANIFEST** **S117985635**
SSE **393-395 GRAND ST E SUFFOLK ST FRONT OF** **N/A**
< 1/8 **NEW YORK, NY 10002**
0.055 mi.
289 ft. **Site 3 of 10 in cluster C**

Relative:
Lower

Actual:
32 ft.

NJ MANIFEST:

EPA Id:	NYP004261004
Mail Address:	IRVING PL, RM 828
Mail City/State/Zip:	NEW YORK, NY 10003
Facility Phone:	Not reported
Emergency Phone:	Not reported
Contact:	RICARDO CARTY
Comments:	Not reported
SIC Code:	Not reported
County:	NY061
Municipal:	Not reported
Previous EPA Id:	Not reported
Gen Flag:	Not reported
Trans Flag:	Not reported
TSDF Flag:	Not reported
Name Change:	Not reported
Date Change:	Not reported

Manifest:

Manifest Number:	006903941JJK
EPA ID:	NYP004261004
Date Shipped:	8/2/2012
TSDF EPA ID:	NJD002200046
Transporter EPA ID:	NJ0000027193
Transporter 2 EPA ID:	Not reported
Transporter 3 EPA ID:	Not reported

CON EDISON SERVICE BOX: 35750 (Continued) **S117985635**

Transporter 4 EPA ID:	Not reported
Transporter 5 EPA ID:	Not reported
Transporter 6 EPA ID:	Not reported
Transporter 7 EPA ID:	Not reported
Transporter 8 EPA ID:	Not reported
Transporter 9 EPA ID:	Not reported
Transporter 10 EPA ID:	Not reported
Date Trans1 Transported Waste:	Not reported
Date Trans2 Transported Waste:	Not reported
Date Trans3 Transported Waste:	Not reported
Date Trans4 Transported Waste:	Not reported
Date Trans5 Transported Waste:	Not reported
Date Trans6 Transported Waste:	Not reported
Date Trans7 Transported Waste:	Not reported
Date Trans8 Transported Waste:	Not reported
Date Trans9 Transported Waste:	Not reported
Date Trans10 Transported Waste:	Not reported
Date TSDF Received Waste:	Not reported
TSDF EPA Facility Name:	Not reported
QTY Units:	Not reported
Transporter SEQ ID:	Not reported
Transporter-1 Date:	Not reported
Waste SEQ ID:	Not reported
Waste Type Code 2:	Not reported
Waste Type Code 3:	Not reported
Waste Type Code 4:	Not reported
Waste Type Code 5:	Not reported
Waste Type Code 6:	Not reported
Date Accepted:	Not reported
Manifest Discrepancy Type:	Not reported
Data Entry Number:	Not reported
Was Load Rejected:	NEW YORK, NY 10003
Reason Load Was Rejected:	Not reported

Waste:

Manifest Year:	Not reported
Waste Code:	D008
Hand Code:	Not reported
Quantity:	500.00 Pounds

C25 **CON EDISON SERVICE BOX: 35750** **RCRA-CESQG** **1016143362**
SSE **393-395 GRAND ST E SUFFOLK ST FRONT OF** **NY MANIFEST** **NYP004261004**
< 1/8 **NEW YORK, NY 10002**
0.055 mi.
289 ft. **Site 4 of 10 in cluster C**

Relative:
Lower

Actual:
32 ft.

RCRA-CESQG:

Date form received by agency:	08/02/2012
Facility name:	CON EDISON SERVICE BOX: 35750
Facility address:	393-395 GRAND ST E SUFFOLK ST FRONT OF NEW YORK, NY 10002
EPA ID:	NYP004261004
Mailing address:	IRVING PL, RM 828 NEW YORK, NY 10003
Contact:	RICARDO CARTY

CON EDISON SERVICE BOX: 35750 (Continued) **1016143362**

Contact address: Not reported
Not reported
Contact country: Not reported
Contact telephone: (212) 643-3044
Contact email: Not reported
EPA Region: 02
Classification: Conditionally Exempt Small Quantity Generator
Description: Handler: generates 100 kg or less of hazardous waste per calendar month, and accumulates 1000 kg or less of hazardous waste at any time; or generates 1 kg or less of acutely hazardous waste per calendar month, and accumulates at any time: 1 kg or less of acutely hazardous waste; or 100 kg or less of any residue or contaminated soil, waste or other debris resulting from the cleanup of a spill, into or on any land or water, of acutely hazardous waste; or generates 100 kg or less of any residue or contaminated soil, waste or other debris resulting from the cleanup of a spill, into or on any land or water, of acutely hazardous waste during any calendar month, and accumulates at any time: 1 kg or less of acutely hazardous waste; or 100 kg or less of any residue or contaminated soil, waste or other debris resulting from the cleanup of a spill, into or on any land or water, of acutely hazardous waste

Handler Activities Summary:
U.S. importer of hazardous waste: No
Mixed waste (haz. and radioactive): No
Recycler of hazardous waste: No
Transporter of hazardous waste: No
Treater, storer or disposer of HW: No
Underground injection activity: No
On-site burner exemption: No
Furnace exemption: No
Used oil fuel burner: No
Used oil processor: No
User oil refiner: No
Used oil fuel marketer to burner: No
Used oil Specification marketer: No
Used oil transfer facility: No
Used oil transporter: No

Violation Status: No violations found

NY MANIFEST:
Country: USA
EPA ID: NYP004261004
Facility Status: Not reported
Location Address 1: FO 343 GRAND ST
Code: BP
Location Address 2: Not reported
Total Tanks: Not reported
Location City: NEW YORK
Location State: NY
Location Zip: 10002
Location Zip 4: Not reported

NY MANIFEST:
EPAID: NYP004261004
Mailing Name: CON EDISON
Mailing Contact: TOM TEELING

CON EDISON SERVICE BOX: 35750 (Continued) **1016143362**

Mailing Address 1:	4 IRVING PLACE FLOOR 15
Mailing Address 2:	Not reported
Mailing City:	NEW YORK
Mailing State:	NY
Mailing Zip:	10003
Mailing Zip 4:	Not reported
Mailing Country:	USA
Mailing Phone:	2124603770

NY MANIFEST:

Document ID:	Not reported
Manifest Status:	Not reported
seq:	Not reported
Year:	2012
Trans1 State ID:	NJ0000027193
Trans2 State ID:	Not reported
Generator Ship Date:	08/02/2012
Trans1 Recv Date:	08/02/2012
Trans2 Recv Date:	Not reported
TSD Site Recv Date:	08/02/2012
Part A Recv Date:	Not reported
Part B Recv Date:	Not reported
Generator EPA ID:	NYP004261004
Trans1 EPA ID:	Not reported
Trans2 EPA ID:	Not reported
TSDF ID 1:	NJD002200046
TSDF ID 2:	Not reported
Manifest Tracking Number:	006903941JJK
Import Indicator:	N
Export Indicator:	N
Discr Quantity Indicator:	N
Discr Type Indicator:	N
Discr Residue Indicator:	N
Discr Partial Reject Indicator:	N
Discr Full Reject Indicator:	N
Manifest Ref Number:	Not reported
Alt Facility RCRA ID:	Not reported
Alt Facility Sign Date:	Not reported
MGMT Method Type Code:	H111
Waste Code:	Not reported
Waste Code:	Not reported
Waste Code:	Not reported
Waste Code:	Not reported
Waste Code:	Not reported
Waste Code:	Not reported
Quantity:	500.0
Units:	P - Pounds
Number of Containers:	1.0
Container Type:	TT - Cargo tank, tank trucks
Handling Method:	T Chemical, physical, or biological treatment.
Specific Gravity:	1.0
Waste Code:	D008
Waste Code 1_2:	Not reported
Waste Code 1_3:	Not reported
Waste Code 1_4:	Not reported
Waste Code 1_5:	Not reported
Waste Code 1_6:	Not reported

C26 SE < 1/8 0.056 mi. 295 ft. | **CON EDISON - GRAND STREET**
400 GRAND STREET
NY, NY 10002
Site 5 of 10 in cluster C | **PA MANIFEST** | **S118889045**
N/A

Relative: Lower

Actual: 32 ft.

Manifest Details:

Year:	2015
Manifest Number:	002659515GBF
Manifest Type:	TSD Copy
Generator EPA Id:	NYP004713343
Generator Date:	01/09/2015
Mailing Address:	Not reported
Mailing City,St,Zip:	Not reported
Contact Name:	Not reported
Contact Phone:	Not reported
TSD EPA Id:	Not reported
TSD Date:	Not reported
TSD Facility Name:	Republic Environmental Systems (Pennsylvania) LLC
TSD Facility Address:	2869 Sandstone Dr
TSD Facility City:	Hatfield
TSD Facility State:	PA
Facility Telephone:	Not reported
Page Number:	1
Line Number:	1
Waste Number:	D008
Container Number:	1
Container Type:	Cargo tanks (tank trucks)
Waste Quantity:	500
Unit:	Pounds
Handling Code:	Not reported
TSP EPA Id:	PAD085690592
Date TSP Sig:	Not reported

C27 SE < 1/8 0.056 mi. 295 ft. | **400 GRAND STREET**
400 GRAND STREET
NEW YORK, NY 10002
Site 6 of 10 in cluster C | **NY AST** | **A100183445**
N/A

Relative: Lower

Actual: 32 ft.

AST:

Region:	STATE
DEC Region:	2
Site Status:	Unregulated/Closed
Facility Id:	2-606873
Program Type:	PBS
UTM X:	585559.44723
UTM Y:	4507734.87230
Expiration Date:	N/A
Site Type:	Apartment Building/Office Building

Affiliation Records:

Site Id:	28728
Affiliation Type:	On-Site Operator
Company Name:	400 GRAND STREET
Contact Type:	Not reported
Contact Name:	LESLY WILLIAMS
Address1:	Not reported
Address2:	Not reported
City:	Not reported

400 GRAND STREET (Continued) **A100183445**

State:	NN
Zip Code:	Not reported
Country Code:	001
Phone:	(212) 863-7444
EMail:	Not reported
Fax Number:	Not reported
Modified By:	HDDUPIGN
Date Last Modified:	2015-07-10

Site Id:	28728
Affiliation Type:	Emergency Contact
Company Name:	NYC DEP OF HOUSING PRESERVATION DEVELOPMENT
Contact Type:	Not reported
Contact Name:	DEREK PARSONS
Address1:	Not reported
Address2:	Not reported
City:	Not reported
State:	NN
Zip Code:	Not reported
Country Code:	999
Phone:	(917) 559-4337
EMail:	Not reported
Fax Number:	Not reported
Modified By:	DMPOKRZY
Date Last Modified:	2016-10-14

Site Id:	28728
Affiliation Type:	Mail Contact
Company Name:	NYC HPD
Contact Type:	Not reported
Contact Name:	DIVISION OF PROPERTY MANAGEMENT
Address1:	100 GOLD STREET
Address2:	7V-5
City:	NEW YORK
State:	NY
Zip Code:	10038
Country Code:	001
Phone:	(212) 863-7444
EMail:	CABRERAE@HPD.NYC.GOV
Fax Number:	Not reported
Modified By:	MXLAY
Date Last Modified:	2016-05-13

Site Id:	28728
Affiliation Type:	Facility Owner
Company Name:	NYC DEPT. OF HOUSING PRESERVATION & DEVELOPMENT
Contact Type:	Not reported
Contact Name:	Not reported
Address1:	100 GOLD ST
Address2:	Not reported
City:	NEW YORK
State:	NY
Zip Code:	10038
Country Code:	001
Phone:	(212) 863-7444
EMail:	Not reported
Fax Number:	Not reported

400 GRAND STREET (Continued) **A100183445**

Modified By: HDDUPIGN
Date Last Modified: 2015-07-10

Tank Info:

Tank Number: 001
Tank Id: 61970
Material Code: 0001
Common Name of Substance: #2 Fuel Oil (On-Site Consumption)

Equipment Records:

J02 - Dispenser - Suction Dispenser
K00 - Spill Prevention - None
D01 - Pipe Type - Steel/Carbon Steel/Iron
E00 - Piping Secondary Containment - None
G00 - Tank Secondary Containment - None
L09 - Piping Leak Detection - Exempt Suction Piping
C03 - Pipe Location - Aboveground/Underground Combination
H00 - Tank Leak Detection - None
I05 - Overfill - Vent Whistle
B00 - Tank External Protection - None
F00 - Pipe External Protection - None

Tank Location: 1
Tank Type: Steel/Carbon Steel/Iron
Tank Status: Closed - Removed
Pipe Model: Not reported
Install Date: 01/01/1909
Capacity Gallons: 1500
Tightness Test Method: NN
Date Test: Not reported
Next Test Date: Not reported
Date Tank Closed: 06/25/2015
Register: True
Modified By: HDDUPIGN
Last Modified: 07/10/2015
Material Name: Not reported

C28 **CON EDISON** **NY MANIFEST** **S117738306**
SE **400 GRAND ST** **N/A**
< 1/8 **NEW YORK, NY 10002**
0.056 mi.
295 ft. **Site 7 of 10 in cluster C**

Relative:
Lower

Actual:
32 ft.

NY MANIFEST:
Country: USA
EPA ID: NYP004713343
Facility Status: Not reported
Location Address 1: 400 GRAND ST
Code: BP
Location Address 2: Not reported
Total Tanks: Not reported
Location City: NEW YORK
Location State: NY
Location Zip: 10002
Location Zip 4: Not reported

NY MANIFEST:

CON EDISON (Continued) **S117738306**

EPAID:	NYP004713343
Mailing Name:	CON EDISON
Mailing Contact:	CON EDISON
Mailing Address 1:	4 IRVING PL
Mailing Address 2:	15TH FL
Mailing City:	NEW YORK
Mailing State:	NY
Mailing Zip:	10003
Mailing Zip 4:	Not reported
Mailing Country:	USA
Mailing Phone:	Not reported

NY MANIFEST:

Document ID:	Not reported
Manifest Status:	Not reported
seq:	Not reported
Year:	2015
Trans1 State ID:	NJD003812047
Trans2 State ID:	Not reported
Generator Ship Date:	01/09/2015
Trans1 Recv Date:	01/09/2015
Trans2 Recv Date:	Not reported
TSD Site Recv Date:	01/18/2015
Part A Recv Date:	Not reported
Part B Recv Date:	Not reported
Generator EPA ID:	NYP004713343
Trans1 EPA ID:	Not reported
Trans2 EPA ID:	Not reported
TSDF ID 1:	PAD085690592
TSDF ID 2:	Not reported
Manifest Tracking Number:	002659515GBF
Import Indicator:	N
Export Indicator:	N
Discr Quantity Indicator:	Y
Discr Type Indicator:	N
Discr Residue Indicator:	N
Discr Partial Reject Indicator:	N
Discr Full Reject Indicator:	N
Manifest Ref Number:	Not reported
Alt Facility RCRA ID:	Not reported
Alt Facility Sign Date:	Not reported
MGMT Method Type Code:	H110
Waste Code:	Not reported
Waste Code:	Not reported
Waste Code:	Not reported
Waste Code:	Not reported
Waste Code:	Not reported
Waste Code:	Not reported
Quantity:	955
Units:	P - Pounds
Number of Containers:	1
Container Type:	TT - Cargo tank, tank trucks
Handling Method:	T Chemical, physical, or biological treatment.
Specific Gravity:	1
Waste Code:	D008
Waste Code 1_2:	Not reported
Waste Code 1_3:	Not reported

CON EDISON (Continued) **S117738306**

Waste Code 1_4:	Not reported
Waste Code 1_5:	Not reported
Waste Code 1_6:	Not reported
Document ID:	Not reported
Manifest Status:	Not reported
seq:	Not reported
Year:	2015
Trans1 State ID:	NJD003812047
Trans2 State ID:	Not reported
Generator Ship Date:	01/09/2015
Trans1 Recv Date:	01/09/2015
Trans2 Recv Date:	Not reported
TSD Site Recv Date:	01/18/2015
Part A Recv Date:	Not reported
Part B Recv Date:	Not reported
Generator EPA ID:	NYP004713343
Trans1 EPA ID:	Not reported
Trans2 EPA ID:	Not reported
TSDF ID 1:	PAD085690592
TSDF ID 2:	Not reported
Manifest Tracking Number:	002659515GBF
Import Indicator:	N
Export Indicator:	N
Discr Quantity Indicator:	Y
Discr Type Indicator:	N
Discr Residue Indicator:	N
Discr Partial Reject Indicator:	N
Discr Full Reject Indicator:	N
Manifest Ref Number:	Not reported
Alt Facility RCRA ID:	Not reported
Alt Facility Sign Date:	Not reported
MGMT Method Type Code:	H110
Waste Code:	Not reported
Waste Code:	Not reported
Waste Code:	Not reported
Waste Code:	Not reported
Waste Code:	Not reported
Waste Code:	Not reported
Quantity:	955
Units:	P - Pounds
Number of Containers:	1
Container Type:	TT - Cargo tank, tank trucks
Handling Method:	T Chemical, physical, or biological treatment.
Specific Gravity:	1
Waste Code:	D008
Waste Code 1_2:	Not reported
Waste Code 1_3:	Not reported
Waste Code 1_4:	Not reported
Waste Code 1_5:	Not reported
Waste Code 1_6:	Not reported
Document ID:	Not reported
Manifest Status:	Not reported
seq:	Not reported
Year:	2015
Trans1 State ID:	NJD003812047

CON EDISON (Continued) **S117738306**

Trans2 State ID:	Not reported
Generator Ship Date:	01/09/2015
Trans1 Recv Date:	01/09/2015
Trans2 Recv Date:	Not reported
TSD Site Recv Date:	01/18/2015
Part A Recv Date:	Not reported
Part B Recv Date:	Not reported
Generator EPA ID:	NYP004713343
Trans1 EPA ID:	Not reported
Trans2 EPA ID:	Not reported
TSDF ID 1:	PAD085690592
TSDF ID 2:	Not reported
Manifest Tracking Number:	002659515GBF
Import Indicator:	N
Export Indicator:	N
Discr Quantity Indicator:	Y
Discr Type Indicator:	N
Discr Residue Indicator:	N
Discr Partial Reject Indicator:	N
Discr Full Reject Indicator:	N
Manifest Ref Number:	Not reported
Alt Facility RCRA ID:	Not reported
Alt Facility Sign Date:	Not reported
MGMT Method Type Code:	H110
Waste Code:	Not reported
Waste Code:	Not reported
Waste Code:	Not reported
Waste Code:	Not reported
Waste Code:	Not reported
Waste Code:	Not reported
Quantity:	955
Units:	P - Pounds
Number of Containers:	1
Container Type:	TT - Cargo tank, tank trucks
Handling Method:	T Chemical, physical, or biological treatment.
Specific Gravity:	1
Waste Code:	D008
Waste Code 1_2:	Not reported
Waste Code 1_3:	Not reported
Waste Code 1_4:	Not reported
Waste Code 1_5:	Not reported
Waste Code 1_6:	Not reported

C29 **HPD BUILDING TTF** **NY LTANKS** **S111012250**
SE **400 GRAND ST** **N/A**
< 1/8 **NEY YORK, NY**
0.056 mi.
295 ft. **Site 8 of 10 in cluster C**

Relative:
Lower

Actual:
32 ft.

LTANKS:

Site ID:	447766
Spill Number/Closed Date:	1100365 / 2014-04-25
Spill Date:	2011-04-11
Spill Cause:	Tank Test Failure
Spill Source:	Institutional, Educational, Gov., Other
Spill Class:	Known release with minimal potential for fire or hazard. DEC Response. Willing Responsible Party. Corrective action taken.

HPD BUILDING TTF (Continued) **S111012250**

Cleanup Ceased:	Not reported
Cleanup Meets Standard:	False
SWIS:	3101
Investigator:	VXBREVDO
Referred To:	Not reported
Reported to Dept:	2011-04-11
CID:	Not reported
Water Affected:	Not reported
Spill Notifier:	Other
Last Inspection:	Not reported
Recommended Penalty:	False
UST Involvement:	False
Remediation Phase:	0
Date Entered In Computer:	2011-04-11
Spill Record Last Update:	2014-04-25
Spiller Name:	Not reported
Spiller Company:	HPD BUILDING
Spiller Address:	Not reported
Spiller City,St,Zip:	NY
Spiller County:	999
Spiller Contact:	DERRICK PARSONS
Spiller Phone:	(917) 559-4337
Spiller Extention:	Not reported
DEC Region:	2
DER Facility ID:	402357
DEC Memo:	" Modified TTF letter e-mailed to HPD property manager - Derek Parsons. Director, Environmental Compliance NYC HPD - Office of Development 100 Gold St, Rm 9V-5, NY, NY 10038 (p) 212-863-7172; (f) 212-863-7988, (C) 917-559-4337 parsonsd@hpd.nyc.gov e-mail message sent: Attn: Derrick Parsons, HPD Property Manager The following spill cases refer to two Tank Test Failures that both occurred on April 11, 2011. Spill #1100355 - 500 West 52nd St, Manhattan Spill #1100365 - 400 Grand St, Manhattan Below is the standard text sent out to all property owners/managers after a tank test failure: On April 11, 2011 the New York State Department of Environmental Conservation (the Department) received notification of a tank system integrity failure at the above mentioned facility. You have been identified as either the owner of this tank or the owner s representative. Because the tank system was found not to be tight, a petroleum release may have occurred at this property, which is a violation of the New York State Environmental Conservation and Navigation Laws. Therefore, the Department requires that you take immediate action to prevent and stop any additional release of petroleum, determine the cause of the failure, and investigate/remediate any soil and/or groundwater contamination, if a petroleum release has occurred. The following steps are required by the Department: 1. Determine if the wet portion of the tank system failed. If so or if it is inconclusive as to which part of the system failed, then the tank s contents must be emptied immediately to ensure that no further release occurs. 2. Determine the cause of the tank system integrity failure. This process may include, but is not limited to, excavation of a part of the tank system, isolation of the tank from the piping and separate retesting, or tank and/or piping repair/replacement with subsequent system retesting. 3. Remove any contaminated soil found during the excavation of the tank or piping to the extent feasible and properly disposed of it under applicable regulations for petroleum contaminated soil. 4. Submit a letter or report to this office no

HPD BUILDING TTF (Continued) **S111012250**

later than one month from the date of this letter. The report must be prepared by a qualified professional. The report must reference the spill case number and the site address. The report must specify the cause of the tank system failure and the actions taken to stop, minimize, or remove the petroleum release and must also include conclusions and recommendations for further action. Specific mention must be made if any contamination was found, and how it was dealt with.
****
********** Mr. Parsons - As per our telephone conversation, it sounds as though your office is proceeding with the required isolation and retesting necessary to determine the location of the leaking problem. In terms of the NYSDEC, we are most concerned with the identification of any actual spill or soil contamination which may have resulted from a leak. Please get back in touch with our office as soon as this additional investigation is completed with any results you may be able to provide. Thank you, Steven Sangesland Environmental Engineer NYSDEC - Region 2 Spills Unit
****
****
5/12/2011 Sangesland spoke to Derrick Parsons at HPD. He had the environmental consultant in his office. He said the issue with 400 Grand St, Manhattan was a bad oil fill line. Testing determined that the fill line under the sidewalk had failed and needs to be dug out, remediated and replaced. Contractor is submitting a bid for the work now and will also work on a sidewalk permit. They will dig out contaminated soil, take end point samples and submit a closure report to DEC for review. 07/16/13 - Spill Case is transferred from Brian Falvey (PBS Unit) to V. Brevdo (Section B) as per DER Region 2 decision - Tank Test Failure Spill Case. VB 03/24/2014 - V. Brevdo e-mail inquiry to NYCHPD: parsonsd@hpd.nyc.gov March 24, 2014 Dear Mr. Parsons: I am writing to inform you that the NYCHPD has two open petroleum spill cases: 400 Grand Street, New York Spill #1100365 and 500 West 52 Street, New York Spill #1100355. Attached to this e-mail are spill reports for these spill cases. The New York State Department of Environmental Conservation (the Department) communicated with you in 2011 regarding both of these spill cases. Based on the spill report for 400 Grand Street, NY Spill # 1100365, the last communication between the Department and yourself was on 5/12/2011 - telephone conversation. Based on the said telephone conversation it appears that the cause of spill was a bad oil fill line. Testing determined that the fill line under the sidewalk had failed and needed to be dug out, soil needed to be remediated, and replaced. It also appears that the remedial work was being scheduled at the time - See attached Spill Report. Based on spill report for 500 West 52 Street, New York Spill #1100355, it appears that this spill was a dry leak where no petroleum product was actually spilled / released into the envrionment. Could you please review documents in your possession regarding these two spills cases and submit said documents to my attention, so that the Department and NYCHPD can work together on these cases, determine whether any investigative/remedial activities are warranted, determine appropriate course of action, and bring these open spill cases to closure. Please contact me at your earliest convenience regarding this important matter. Thank you. Sincerely, Vadim Brevdo 04/15/2014 - V. Brevdo Received e-mail and attachments from Mr. Derek Parsons, director of Field Operations, Personnel and Environmental Compliance at NYCHPD. In regards to Spill

HPD BUILDING TTF (Continued) **S111012250**

1100365, which the fill line broke on the sidewalk close to curb the spill was fully abated please find documents enclosed. VB 04/25/2014 - V. Brevdo Spill case is closed effective 04/25/2014. No spill case closure letter is issued. V.B."

Remarks: "TANK TEST FAIL"

Material:

Site ID:	447766
Operable Unit ID:	1197977
Operable Unit:	01
Material ID:	2194244
Material Code:	0001A
Material Name:	#2 fuel oil
Case No.:	Not reported
Material FA:	Petroleum
Quantity:	Not reported
Units:	Gallons
Recovered:	Not reported
Resource Affected:	Not reported
Oxygenate:	Not reported

Tank Test:

F30 **NORTH AMERICAN ENVIRONMENTAL** **RCRA NonGen / NLR** **1000404654**
NE **DELANCEY & SUFFOLK ST** **NYD982793325**
< 1/8 **NEW YORK, NY 10002**
0.056 mi.
295 ft. **Site 1 of 16 in cluster F**

Relative:
Lower

Actual:
31 ft.

RCRA NonGen / NLR:

Date form received by agency:	01/01/2007
Facility name:	NORTH AMERICAN ENVIRONMENTAL
Facility address:	DELANCEY & SUFFOLK ST NEW YORK, NY 10002
EPA ID:	NYD982793325
Mailing address:	PO BOX 8035 NEW YORK, NY 10150
Contact:	Not reported
Contact address:	PO BOX 8035 NEW YORK, NY 10150
Contact country:	US
Contact telephone:	Not reported
Contact email:	Not reported
EPA Region:	02
Classification:	Non-Generator
Description:	Handler: Non-Generators do not presently generate hazardous waste

Owner/Operator Summary:

Owner/operator name:	NYC TRANSIT AUTH
Owner/operator address:	NOT REQUIRED NOT REQUIRED, WY 99999
Owner/operator country:	US
Owner/operator telephone:	(212) 555-1212
Legal status:	Private
Owner/Operator Type:	Owner

NORTH AMERICAN ENVIRONMENTAL (Continued) **1000404654**

Owner/Op start date: Not reported
Owner/Op end date: Not reported

Owner/operator name: NYC TRANSIT AUTH
Owner/operator address: NOT REQUIRED
NOT REQUIRED, WY 99999
Owner/operator country: US
Owner/operator telephone: (212) 555-1212
Legal status: Private
Owner/Operator Type: Operator
Owner/Op start date: Not reported
Owner/Op end date: Not reported

Handler Activities Summary:
U.S. importer of hazardous waste: No
Mixed waste (haz. and radioactive): No
Recycler of hazardous waste: No
Transporter of hazardous waste: No
Treater, storer or disposer of HW: No
Underground injection activity: No
On-site burner exemption: No
Furnace exemption: No
Used oil fuel burner: No
Used oil processor: No
User oil refiner: No
Used oil fuel marketer to burner: No
Used oil Specification marketer: No
Used oil transfer facility: No
Used oil transporter: No

Historical Generators:
Date form received by agency: 01/01/2006
Site name: NORTH AMERICAN ENVIRONMENTAL
Classification: Not a generator, verified

Date form received by agency: 07/08/1999
Site name: NORTH AMERICAN ENVIRONMENTAL
Classification: Not a generator, verified

Date form received by agency: 08/18/1989
Site name: NORTH AMERICAN ENVIRONMENTAL
Classification: Large Quantity Generator

. Waste code: X001
. Waste name: WASTE OILS

Violation Status: No violations found

C31 SSE < 1/8 0.059 mi. 310 ft. | **CON ED - V 4844**
CLINTON & GRAND ST
NEW YORK, NY 10002

Site 9 of 10 in cluster C

RCRA NonGen / NLR | **1007206174**
NY MANIFEST | **NYP004004982**

Relative: Lower

Actual: 32 ft.

RCRA NonGen / NLR:

Date form received by agency:	02/28/1998
Facility name:	CON ED - V 4844
Facility address:	CLINTON & GRAND ST NEW YORK, NY 100020000
EPA ID:	NYP004004982
Mailing address:	CONSOLIDATED EDISON INC 4 IRVING PL RM 300 NEW YORK, NY 100030000
Contact:	ANTHONY DRUMMINGS
Contact address:	CONSOLIDATED EDISON INC NEW YORK, NY 100030000
Contact country:	US
Contact telephone:	(212) 460-3770
Contact email:	Not reported
EPA Region:	02
Classification:	Non-Generator
Description:	Handler: Non-Generators do not presently generate hazardous waste

Handler Activities Summary:

U.S. importer of hazardous waste:	No
Mixed waste (haz. and radioactive):	No
Recycler of hazardous waste:	No
Transporter of hazardous waste:	No
Treater, storer or disposer of HW:	No
Underground injection activity:	No
On-site burner exemption:	No
Furnace exemption:	No
Used oil fuel burner:	No
Used oil processor:	No
User oil refiner:	No
Used oil fuel marketer to burner:	No
Used oil Specification marketer:	No
Used oil transfer facility:	No
Used oil transporter:	No

Historical Generators:

Date form received by agency:	02/27/1998
Site name:	CON ED - V 4844
Classification:	Not a generator, verified
Date form received by agency:	02/26/1998
Site name:	CON ED - V 4844
Classification:	Large Quantity Generator
Violation Status:	No violations found

NY MANIFEST:

Country:	USA
EPA ID:	NYP004004982
Facility Status:	Not reported
Location Address 1:	#4844 - GRAND
Code:	BP

CON ED - V 4844 (Continued) **1007206174**

Location Address 2:	Not reported
Total Tanks:	Not reported
Location City:	QUEENS
Location State:	NY
Location Zip:	Not reported
Location Zip 4:	Not reported

NY MANIFEST:

EPAID:	NYP004004982
Mailing Name:	CONSOLIDATED EDISON
Mailing Contact:	FRANKLIN MURRAY
Mailing Address 1:	4 IRVING PLACE RM 828
Mailing Address 2:	Not reported
Mailing City:	NEW YORK
Mailing State:	NY
Mailing Zip:	10003
Mailing Zip 4:	Not reported
Mailing Country:	USA
Mailing Phone:	2124602808

NY MANIFEST:

Document ID:	NYB8466318
Manifest Status:	C
seq:	Not reported
Year:	1997
Trans1 State ID:	SM1563
Trans2 State ID:	Not reported
Generator Ship Date:	02/14/1997
Trans1 Recv Date:	02/14/1997
Trans2 Recv Date:	/ /
TSD Site Recv Date:	02/18/1997
Part A Recv Date:	03/04/1997
Part B Recv Date:	02/28/1997
Generator EPA ID:	NYP004004982
Trans1 EPA ID:	NYD006982359
Trans2 EPA ID:	Not reported
TSDF ID 1:	NYD980593636
TSDF ID 2:	Not reported
Manifest Tracking Number:	Not reported
Import Indicator:	Not reported
Export Indicator:	Not reported
Discr Quantity Indicator:	Not reported
Discr Type Indicator:	Not reported
Discr Residue Indicator:	Not reported
Discr Partial Reject Indicator:	Not reported
Discr Full Reject Indicator:	Not reported
Manifest Ref Number:	Not reported
Alt Facility RCRA ID:	Not reported
Alt Facility Sign Date:	Not reported
MGMT Method Type Code:	Not reported
Waste Code:	B003 - PETROLEUM OIL WITH 500 PPM OR > PCB
Waste Code:	Not reported
Waste Code:	Not reported
Waste Code:	Not reported
Waste Code:	Not reported
Waste Code:	Not reported
Quantity:	01264

CON ED - V 4844 (Continued) **1007206174**

Units:	K - Kilograms (2.2 pounds)
Number of Containers:	001
Container Type:	TT - Cargo tank, tank trucks
Handling Method:	T Chemical, physical, or biological treatment.
Specific Gravity:	100

C32 **CONSOLIDATED EDISON - MH 30327** **NY MANIFEST** **S111158094**
SE **152 CLINTON ST** **N/A**
< 1/8 **NEW YORK, NY 10002**
0.059 mi.
310 ft. **Site 10 of 10 in cluster C**

Relative:
Lower

Actual:
32 ft.

NY MANIFEST:

Country:	USA
EPA ID:	NYP004237099
Facility Status:	Not reported
Location Address 1:	152 CLINTON ST
Code:	BP
Location Address 2:	Not reported
Total Tanks:	Not reported
Location City:	NEW YORK
Location State:	NY
Location Zip:	10002
Location Zip 4:	Not reported

NY MANIFEST:

EPAID:	NYP004237099
Mailing Name:	CONSOLIDATED EDISON - MH 30327
Mailing Contact:	TOM TEELING
Mailing Address 1:	4 IRVING PLACE RM 828
Mailing Address 2:	Not reported
Mailing City:	NEW YORK
Mailing State:	NY
Mailing Zip:	10003
Mailing Zip 4:	Not reported
Mailing Country:	USA
Mailing Phone:	2124603770

NY MANIFEST:

Document ID:	Not reported
Manifest Status:	Not reported
seq:	Not reported
Year:	2011
Trans1 State ID:	NJ0000027193
Trans2 State ID:	Not reported
Generator Ship Date:	06/16/2011
Trans1 Recv Date:	06/16/2011
Trans2 Recv Date:	Not reported
TSD Site Recv Date:	06/21/2011
Part A Recv Date:	Not reported
Part B Recv Date:	Not reported
Generator EPA ID:	NYP004237099
Trans1 EPA ID:	Not reported
Trans2 EPA ID:	Not reported
TSDF ID 1:	NJD002200046
TSDF ID 2:	Not reported
Manifest Tracking Number:	007019409JJK

CONSOLIDATED EDISON - MH 30327 (Continued) **S111158094**

Import Indicator:	N
Export Indicator:	N
Discr Quantity Indicator:	N
Discr Type Indicator:	N
Discr Residue Indicator:	N
Discr Partial Reject Indicator:	N
Discr Full Reject Indicator:	N
Manifest Ref Number:	Not reported
Alt Facility RCRA ID:	Not reported
Alt Facility Sign Date:	Not reported
MGMT Method Type Code:	H111
Waste Code:	Not reported
Waste Code:	Not reported
Waste Code:	Not reported
Waste Code:	Not reported
Waste Code:	Not reported
Waste Code:	Not reported
Quantity:	200.0
Units:	P - Pounds
Number of Containers:	1.0
Container Type:	TT - Cargo tank, tank trucks
Handling Method:	T Chemical, physical, or biological treatment.
Specific Gravity:	1.0
Waste Code:	D008
Waste Code 1_2:	Not reported
Waste Code 1_3:	Not reported
Waste Code 1_4:	Not reported
Waste Code 1_5:	Not reported
Waste Code 1_6:	Not reported

F33 **EDR Hist Auto** **1015214931**
NNE **137 DELANCEY ST** **N/A**
< 1/8 **NEW YORK, NY 10002**
0.059 mi.
311 ft. **Site 2 of 16 in cluster F**

Relative:
Lower

Actual:
31 ft.

EDR Historical Auto Stations:

Name:	ANY 24 HR TRANSMISSIONS
Year:	2003
Address:	137 DELANCEY ST
Name:	ANY 24 HR TRANSMISSIONS
Year:	2004
Address:	137 DELANCEY ST
Name:	ANY 24 HR TRANSMISSIONS
Year:	2008
Address:	137 DELANCEY ST
Name:	RAPID 24 HR TRANSMISSIONS
Year:	2009
Address:	137 DELANCEY ST
Name:	RAPID 24 HOUR TRANSMISSIONS
Year:	2010
Address:	137 DELANCEY ST

(Continued) **1015214931**

Name: RAPID TWENTY FOUR HR TRANSMISSIONS
Year: 2011
Address: 137 DELANCEY ST

F34 NNE < 1/8 0.062 mi. 327 ft. | **CON EDISON SERVICE BOX: 48274**
55 SUFFOLK ST
NEW YORK, NY 10002
Site 3 of 16 in cluster F | **RCRA NonGen / NLR**
FINDS
NY MANIFEST
ECHO | **1016969640**
NYP004433165

Relative: Lower

Actual: 31 ft.

RCRA NonGen / NLR:

Date form received by agency:	03/04/2014
Facility name:	CON EDISON SERVICE BOX: 48274
Facility address:	55 SUFFOLK ST NEW YORK, NY 10002
EPA ID:	NYP004433165
Mailing address:	IRVING PL, 15TH FL NE NEW YORK, NY 10003
Contact:	THOMAS TEELING
Contact address:	Not reported Not reported
Contact country:	Not reported
Contact telephone:	(212) 460-3770
Contact email:	Not reported
EPA Region:	02
Classification:	Non-Generator
Description:	Handler: Non-Generators do not presently generate hazardous waste

Handler Activities Summary:

U.S. importer of hazardous waste:	No
Mixed waste (haz. and radioactive):	No
Recycler of hazardous waste:	No
Transporter of hazardous waste:	No
Treater, storer or disposer of HW:	No
Underground injection activity:	No
On-site burner exemption:	No
Furnace exemption:	No
Used oil fuel burner:	No
Used oil processor:	No
User oil refiner:	No
Used oil fuel marketer to burner:	No
Used oil Specification marketer:	No
Used oil transfer facility:	No
Used oil transporter:	No

Historical Generators:

Date form received by agency:	02/04/2014
Site name:	CON EDISON SERVICE BOX: 48274
Classification:	Conditionally Exempt Small Quantity Generator
Violation Status:	No violations found

FINDS:

Registry ID: 110064109441

Environmental Interest/Information System

CON EDISON SERVICE BOX: 48274 (Continued) **1016969640**

RCRAInfo is a national information system that supports the Resource Conservation and Recovery Act (RCRA) program through the tracking of events and activities related to facilities that generate, transport, and treat, store, or dispose of hazardous waste. RCRAInfo allows RCRA program staff to track the notification, permit, compliance, and corrective action activities required under RCRA.

NY MANIFEST:

Country:	USA
EPA ID:	NYP004433165
Facility Status:	Not reported
Location Address 1:	OPP 55 SUFFOLK ST
Code:	BP
Location Address 2:	SB 48274
Total Tanks:	Not reported
Location City:	NEW YORK
Location State:	NY
Location Zip:	10002
Location Zip 4:	Not reported

NY MANIFEST:

EPAID:	NYP004433165
Mailing Name:	CON ED
Mailing Contact:	TOM TEELING
Mailing Address 1:	4 IRVING PLACE - 15TH FLOOR
Mailing Address 2:	Not reported
Mailing City:	NEW YORK
Mailing State:	NY
Mailing Zip:	10003
Mailing Zip 4:	Not reported
Mailing Country:	USA
Mailing Phone:	2124603770

NY MANIFEST:

Document ID:	Not reported
Manifest Status:	Not reported
seq:	Not reported
Year:	2014
Trans1 State ID:	NJD003812047
Trans2 State ID:	Not reported
Generator Ship Date:	02/04/2014
Trans1 Recv Date:	02/04/2014
Trans2 Recv Date:	Not reported
TSD Site Recv Date:	02/06/2014
Part A Recv Date:	Not reported
Part B Recv Date:	Not reported
Generator EPA ID:	NYP004433165
Trans1 EPA ID:	Not reported
Trans2 EPA ID:	Not reported
TSDF ID 1:	NJD991291105
TSDF ID 2:	Not reported
Manifest Tracking Number:	002299806GBF
Import Indicator:	N
Export Indicator:	N
Discr Quantity Indicator:	N
Discr Type Indicator:	N

CON EDISON SERVICE BOX: 48274 (Continued) **1016969640**

Discr Residue Indicator:	N
Discr Partial Reject Indicator:	N
Discr Full Reject Indicator:	N
Manifest Ref Number:	Not reported
Alt Facility RCRA ID:	Not reported
Alt Facility Sign Date:	Not reported
MGMT Method Type Code:	H110
Waste Code:	Not reported
Waste Code:	Not reported
Waste Code:	Not reported
Waste Code:	Not reported
Waste Code:	Not reported
Waste Code:	Not reported
Quantity:	300
Units:	P - Pounds
Number of Containers:	1
Container Type:	TT - Cargo tank, tank trucks
Handling Method:	T Chemical, physical, or biological treatment.
Specific Gravity:	1
Waste Code:	D008
Waste Code 1_2:	Not reported
Waste Code 1_3:	Not reported
Waste Code 1_4:	Not reported
Waste Code 1_5:	Not reported
Waste Code 1_6:	Not reported

ECHO:

Envid:	1016969640
Registry ID:	110064109441
DFR URL:	http://echo.epa.gov/detailed_facility_report?fid=110064109441

B35 **MANHOLE #312M** **NY Spills** **S103938357**
WSW **ESSEX ST/N OF GRAND ST** **N/A**
< 1/8 **MANHATTAN, NY**
0.063 mi.
334 ft. **Site 2 of 12 in cluster B**

Relative:
Higher

Actual:
36 ft.

SPILLS:

Facility ID:	9902928
Facility Type:	ER
DER Facility ID:	205021
Site ID:	250130
DEC Region:	2
Spill Date:	1999-06-14
Spill Number/Closed Date:	9902928 / 2004-01-30
Spill Cause:	Unknown
Spill Class:	Known release with minimal potential for fire or hazard. DEC Response. Unable/unwilling Responsible Party. Corrective action taken. (ISR)
SWIS:	3101
Investigator:	CAENGELH
Referred To:	Not reported
Reported to Dept:	1999-06-14
CID:	252
Water Affected:	Not reported
Spill Source:	Commercial/Industrial
Spill Notifier:	Affected Persons

MANHOLE #312M (Continued) **S103938357**

Cleanup Ceased:	Not reported
Cleanup Meets Std:	False
Last Inspection:	Not reported
Recommended Penalty:	False
UST Trust:	False
Remediation Phase:	0
Date Entered In Computer:	1999-06-14
Spill Record Last Update:	2004-01-30
Spiller Name:	UNKNOWN
Spiller Company:	Unknown
Spiller Address:	UNKNOWN
Spiller City,St,Zip:	UNKNOWN, NY
Spiller Company:	999
Contact Name:	STEVEN CRIBBIN
Contact Phone:	(212) 580-6763
DEC Memo:	"Prior to Sept, 2004 data translation this spill Lead_DEC Field was ENGELHARDT e2mis no. 125551: approx 700 gallons of water and 10 gallons of oil in MH 312M, feeder 69M43/44. Chem lab was called and are on their way to the site. Aroclor 1260 1 ppm Benzene 7 ppb X Removed/recovered liquid. X Removed visible traces of oil. Cleanup completed on Date: 6/14/99 19:00 hrs."
Remarks:	"10 GALS OF OIL ON 700 GALS OF WATER-KEM LAB TO TAKE SAMPLE-CLEANUP PENDING RESULTS. CON ED #125551"

Material:

Site ID:	250130
Operable Unit ID:	1081850
Operable Unit:	01
Material ID:	302856
Material Code:	0541A
Material Name:	dielectric fluid
Case No.:	Not reported
Material FA:	Petroleum
Quantity:	10.00
Units:	Gallons
Recovered:	.00
Resource Affected:	Not reported
Oxygenate:	Not reported

Tank Test:

B36 **MH 312** **NY Spills** **S106006523**
WSW **ESSEX ST/GRAND ST** **N/A**
< 1/8 **MANHATTAN, NY**
0.063 mi.
334 ft. **Site 3 of 12 in cluster B**

Relative:
Higher

Actual:
36 ft.

SPILLS:

Facility ID:	0205045
Facility Type:	ER
DER Facility ID:	60582
Site ID:	62500
DEC Region:	2
Spill Date:	2002-08-13
Spill Number/Closed Date:	0205045 / 2002-10-29
Spill Cause:	Unknown
Spill Class:	Known release with minimal potential for fire or hazard. DEC Response.

MH 312 (Continued) **S106006523**

	Willing Responsible Party. Corrective action taken.
SWIS:	3101
Investigator:	JHOCONNE
Referred To:	Not reported
Reported to Dept:	2002-08-13
CID:	396
Water Affected:	Not reported
Spill Source:	Unknown
Spill Notifier:	Affected Persons
Cleanup Ceased:	Not reported
Cleanup Meets Std:	False
Last Inspection:	Not reported
Recommended Penalty:	False
UST Trust:	False
Remediation Phase:	0
Date Entered In Computer:	2002-08-13
Spill Record Last Update:	2002-10-29
Spiller Name:	Not reported
Spiller Company:	UNKNOWN
Spiller Address:	Not reported
Spiller City,St,Zip:	ZZ -
Spiller Company:	001
Contact Name:	KEVIN MCARDLE
Contact Phone:	(212) 580-6763
DEC Memo:	"Prior to Sept, 2004 data translation this spill Lead_DEC Field was O'CONNELL e2mis no. 144-515: On August 13, 2002, J. Leon lead mech, 15899 reported while doing a routine inspection on manhole 312, feeder 69M43L/M/44L/M approximately 9 gallons of unknown oil and approximately 400 gallons of water was in the manhole. All contained in manhole. Chem Lab has been notified to take samples. This manhole will not be pumped out within 24 hrs because of like of manpower. No sewer, waterway or private property affected. No smoke, fire, injuries or outside impact. SMALL OIL SPILL CLEANUP CHECKLIST Removed/recovered liquid/solids. Used absorbents to remove residual fluids. Removed visible traces of oil. Washed stained areas. Name of contractor CLEAN HARBORS. Cleanup completed on 8/14/02 at 14:00."
Remarks:	"9 gal unk oil on 400 gal water...samples will be taken clena up pending results...ref # 144515."

Material:

Site ID:	62500
Operable Unit ID:	857805
Operable Unit:	01
Material ID:	519254
Material Code:	0064A
Material Name:	unknown material
Case No.:	Not reported
Material FA:	Other
Quantity:	9.00
Units:	Gallons
Recovered:	.00
Resource Affected:	Not reported
Oxygenate:	Not reported

Tank Test:

D37 NW < 1/8 0.063 mi. 334 ft. | **CON EDISON**
85 ESSEX ST
NEW YORK, NY 10002

Site 7 of 21 in cluster D | **NY MANIFEST** | **S117538482**
N/A

Relative: Higher

Actual: 35 ft.

NY MANIFEST:

Country:	USA
EPA ID:	NYP004711610
Facility Status:	Not reported
Location Address 1:	85 ESSEX ST
Code:	BP
Location Address 2:	MH # 33451
Total Tanks:	Not reported
Location City:	NEW YORK
Location State:	NY
Location Zip:	10002
Location Zip 4:	Not reported

NY MANIFEST:

EPAID:	NYP004711610
Mailing Name:	CON EDISON
Mailing Contact:	TOM TELLING
Mailing Address 1:	4 IRVING PLACE-15TH FLOOR
Mailing Address 2:	Not reported
Mailing City:	NEW YORK
Mailing State:	NY
Mailing Zip:	10003
Mailing Zip 4:	Not reported
Mailing Country:	USA
Mailing Phone:	2124603770

NY MANIFEST:

Document ID:	Not reported
Manifest Status:	Not reported
seq:	Not reported
Year:	2015
Trans1 State ID:	NJD003812047
Trans2 State ID:	NJD003812047
Generator Ship Date:	01/03/2015
Trans1 Recv Date:	01/03/2015
Trans2 Recv Date:	01/06/2015
TSD Site Recv Date:	01/06/2015
Part A Recv Date:	Not reported
Part B Recv Date:	Not reported
Generator EPA ID:	NYP004711610
Trans1 EPA ID:	Not reported
Trans2 EPA ID:	Not reported
TSDF ID 1:	NJD991291105
TSDF ID 2:	Not reported
Manifest Tracking Number:	002610028GBF
Import Indicator:	N
Export Indicator:	N
Discr Quantity Indicator:	N
Discr Type Indicator:	N
Discr Residue Indicator:	N
Discr Partial Reject Indicator:	N
Discr Full Reject Indicator:	N
Manifest Ref Number:	Not reported

CON EDISON (Continued) **S117538482**

Alt Facility RCRA ID:	Not reported
Alt Facility Sign Date:	Not reported
MGMT Method Type Code:	H110
Waste Code:	Not reported
Waste Code:	Not reported
Waste Code:	Not reported
Waste Code:	Not reported
Waste Code:	Not reported
Waste Code:	Not reported
Quantity:	500
Units:	P - Pounds
Number of Containers:	1
Container Type:	TT - Cargo tank, tank trucks
Handling Method:	T Chemical, physical, or biological treatment.
Specific Gravity:	1
Waste Code:	D008
Waste Code 1_2:	Not reported
Waste Code 1_3:	Not reported
Waste Code 1_4:	Not reported
Waste Code 1_5:	Not reported
Waste Code 1_6:	Not reported
Document ID:	Not reported
Manifest Status:	Not reported
seq:	Not reported
Year:	2015
Trans1 State ID:	NJD003812047
Trans2 State ID:	NJD003812047
Generator Ship Date:	01/03/2015
Trans1 Recv Date:	01/03/2015
Trans2 Recv Date:	01/06/2015
TSD Site Recv Date:	01/06/2015
Part A Recv Date:	Not reported
Part B Recv Date:	Not reported
Generator EPA ID:	NYP004711610
Trans1 EPA ID:	Not reported
Trans2 EPA ID:	Not reported
TSDF ID 1:	NJD991291105
TSDF ID 2:	Not reported
Manifest Tracking Number:	002610028GBF
Import Indicator:	N
Export Indicator:	N
Discr Quantity Indicator:	N
Discr Type Indicator:	N
Discr Residue Indicator:	N
Discr Partial Reject Indicator:	N
Discr Full Reject Indicator:	N
Manifest Ref Number:	Not reported
Alt Facility RCRA ID:	Not reported
Alt Facility Sign Date:	Not reported
MGMT Method Type Code:	H110
Waste Code:	Not reported
Waste Code:	Not reported
Waste Code:	Not reported
Waste Code:	Not reported
Waste Code:	Not reported
Waste Code:	Not reported

CON EDISON (Continued) **S117538482**

Quantity:	500
Units:	P - Pounds
Number of Containers:	1
Container Type:	TT - Cargo tank, tank trucks
Handling Method:	T Chemical, physical, or biological treatment.
Specific Gravity:	1
Waste Code:	D008
Waste Code 1_2:	Not reported
Waste Code 1_3:	Not reported
Waste Code 1_4:	Not reported
Waste Code 1_5:	Not reported
Waste Code 1_6:	Not reported
Document ID:	Not reported
Manifest Status:	Not reported
seq:	Not reported
Year:	2015
Trans1 State ID:	NJD003812047
Trans2 State ID:	NJD003812047
Generator Ship Date:	01/03/2015
Trans1 Recv Date:	01/03/2015
Trans2 Recv Date:	01/06/2015
TSD Site Recv Date:	01/06/2015
Part A Recv Date:	Not reported
Part B Recv Date:	Not reported
Generator EPA ID:	NYP004711610
Trans1 EPA ID:	Not reported
Trans2 EPA ID:	Not reported
TSDF ID 1:	NJD991291105
TSDF ID 2:	Not reported
Manifest Tracking Number:	002610028GBF
Import Indicator:	N
Export Indicator:	N
Discr Quantity Indicator:	N
Discr Type Indicator:	N
Discr Residue Indicator:	N
Discr Partial Reject Indicator:	N
Discr Full Reject Indicator:	N
Manifest Ref Number:	Not reported
Alt Facility RCRA ID:	Not reported
Alt Facility Sign Date:	Not reported
MGMT Method Type Code:	H110
Waste Code:	Not reported
Waste Code:	Not reported
Waste Code:	Not reported
Waste Code:	Not reported
Waste Code:	Not reported
Waste Code:	Not reported
Quantity:	500
Units:	P - Pounds
Number of Containers:	1
Container Type:	TT - Cargo tank, tank trucks
Handling Method:	T Chemical, physical, or biological treatment.
Specific Gravity:	1
Waste Code:	D008
Waste Code 1_2:	Not reported
Waste Code 1_3:	Not reported

CON EDISON (Continued) **S117538482**

Waste Code 1_4: Not reported
Waste Code 1_5: Not reported
Waste Code 1_6: Not reported

B38
WSW
< 1/8
0.063 mi.
335 ft.

CONSOLIDATED EDISON
GRAND ST & ESSEX ST
NEW YORK, NY 10020

NY MANIFEST **S112140362**
N/A

Site 4 of 12 in cluster B

Relative:
Higher

Actual:
36 ft.

NY MANIFEST:
Country: USA
EPA ID: NYP004251195
Facility Status: Not reported
Location Address 1: GRAND ST & ESSEX ST
Code: BP
Location Address 2: Not reported
Total Tanks: Not reported
Location City: NEW YORK
Location State: NY
Location Zip: 10020
Location Zip 4: Not reported

NY MANIFEST:
EPAID: NYP004251195
Mailing Name: CONSOLIDATED EDISON
Mailing Contact: TOM TEELING
Mailing Address 1: 4 IRVING PLACE - 15TH FLOOR
Mailing Address 2: Not reported
Mailing City: NEW YORK
Mailing State: NY
Mailing Zip: 10003
Mailing Zip 4: Not reported
Mailing Country: USA
Mailing Phone: 2124603770

NY MANIFEST:
Document ID: Not reported
Manifest Status: Not reported
seq: Not reported
Year: 2012
Trans1 State ID: NYD006982359
Trans2 State ID: Not reported
Generator Ship Date: 04/07/2012
Trans1 Recv Date: 04/07/2012
Trans2 Recv Date: Not reported
TSD Site Recv Date: 04/09/2012
Part A Recv Date: Not reported
Part B Recv Date: Not reported
Generator EPA ID: NYP004251195
Trans1 EPA ID: Not reported
Trans2 EPA ID: Not reported
TSDF ID 1: NYD980593636
TSDF ID 2: Not reported
Manifest Tracking Number: 003203557FLE
Import Indicator: N
Export Indicator: N

CONSOLIDATED EDISON (Continued) **S112140362**

Discr Quantity Indicator:	N
Discr Type Indicator:	N
Discr Residue Indicator:	N
Discr Partial Reject Indicator:	N
Discr Full Reject Indicator:	N
Manifest Ref Number:	Not reported
Alt Facility RCRA ID:	Not reported
Alt Facility Sign Date:	Not reported
MGMT Method Type Code:	H141
Waste Code:	Not reported
Waste Code:	Not reported
Waste Code:	Not reported
Waste Code:	Not reported
Waste Code:	Not reported
Waste Code:	Not reported
Quantity:	200.0
Units:	K - Kilograms (2.2 pounds)
Number of Containers:	2.0
Container Type:	DM - Metal drums, barrels
Handling Method:	L Landfill.
Specific Gravity:	1.0
Waste Code:	Not reported
Waste Code 1_2:	Not reported
Waste Code 1_3:	Not reported
Waste Code 1_4:	Not reported
Waste Code 1_5:	B007
Waste Code 1_6:	Not reported

B39 **CONSOLIDATED EDISON** **NY MANIFEST** **S111158032**
WSW **GRAND ST & ESSEX ST** **N/A**
< 1/8 **MANHATTEN, NY 10020**
0.063 mi.
335 ft. **Site 5 of 12 in cluster B**

Relative:
Higher

Actual:
36 ft.

NY MANIFEST:

Country:	USA
EPA ID:	NYP004236370
Facility Status:	Not reported
Location Address 1:	GRAND ST & ESSEX ST
Code:	BP
Location Address 2:	Not reported
Total Tanks:	Not reported
Location City:	MANHATTEN
Location State:	NY
Location Zip:	10020
Location Zip 4:	Not reported

NY MANIFEST:

EPAID:	NYP004236370
Mailing Name:	CONSOLIDATED EDISON
Mailing Contact:	TOM TEELING
Mailing Address 1:	4 IRVING PLACE RM 828
Mailing Address 2:	Not reported
Mailing City:	NEW YORK
Mailing State:	NY
Mailing Zip:	10003
Mailing Zip 4:	Not reported

CONSOLIDATED EDISON (Continued) **S111158032**

Mailing Country:	USA
Mailing Phone:	2124603770

NY MANIFEST:

Document ID:	Not reported
Manifest Status:	Not reported
seq:	Not reported
Year:	2011
Trans1 State ID:	NYD006982359
Trans2 State ID:	Not reported
Generator Ship Date:	06/04/2011
Trans1 Recv Date:	06/04/2011
Trans2 Recv Date:	Not reported
TSD Site Recv Date:	06/06/2011
Part A Recv Date:	Not reported
Part B Recv Date:	Not reported
Generator EPA ID:	NYP004236370
Trans1 EPA ID:	Not reported
Trans2 EPA ID:	Not reported
TSDF ID 1:	NYD980593636
TSDF ID 2:	Not reported
Manifest Tracking Number:	003203733FLE
Import Indicator:	N
Export Indicator:	N
Discr Quantity Indicator:	N
Discr Type Indicator:	N
Discr Residue Indicator:	N
Discr Partial Reject Indicator:	N
Discr Full Reject Indicator:	N
Manifest Ref Number:	Not reported
Alt Facility RCRA ID:	Not reported
Alt Facility Sign Date:	Not reported
MGMT Method Type Code:	H141
Waste Code:	Not reported
Waste Code:	Not reported
Waste Code:	Not reported
Waste Code:	Not reported
Waste Code:	Not reported
Waste Code:	Not reported
Quantity:	150.0
Units:	K - Kilograms (2.2 pounds)
Number of Containers:	2.0
Container Type:	DM - Metal drums, barrels
Handling Method:	L Landfill.
Specific Gravity:	1.0
Waste Code:	D008
Waste Code 1_2:	D007
Waste Code 1_3:	D006
Waste Code 1_4:	B007
Waste Code 1_5:	Not reported
Waste Code 1_6:	Not reported

B40 WSW < 1/8 0.063 mi. 335 ft. | **MANHOLE 312**
ESSEX AND GRAND ST
MANHATTAN, NY | **NY Spills** | **S110540063**
N/A

Site 6 of 12 in cluster B

Relative: Higher

Actual: 36 ft.

SPILLS:

Facility ID:	1007517
Facility Type:	ER
DER Facility ID:	395969
Site ID:	440936
DEC Region:	2
Spill Date:	2010-10-14
Spill Number/Closed Date:	1007517 / 2011-01-19
Spill Cause:	Unknown
Spill Class:	Known release with minimal potential for fire or hazard. DEC Response. Willing Responsible Party. Corrective action taken.
SWIS:	3101
Investigator:	RWAUSTIN
Referred To:	Not reported
Reported to Dept:	2010-10-14
CID:	Not reported
Water Affected:	Not reported
Spill Source:	Commercial/Industrial
Spill Notifier:	Other
Cleanup Ceased:	Not reported
Cleanup Meets Std:	False
Last Inspection:	Not reported
Recommended Penalty:	False
UST Trust:	False
Remediation Phase:	0
Date Entered In Computer:	2010-10-14
Spill Record Last Update:	2011-01-19
Spiller Name:	Not reported
Spiller Company:	CON ED
Spiller Address:	Not reported
Spiller City,St,Zip:	NY
Spiller Company:	999
Contact Name:	ERT
Contact Phone:	(212) 580-8383
DEC Memo:	"1/19/11 - Austin - Substance analyzed as cable oil - Con Ed contained and cleaned up the spill - see eDocs for more information - Spill closed - end"
Remarks:	"contained in manhole - cleanup pending"

Material:

Site ID:	440936
Operable Unit ID:	1191526
Operable Unit:	01
Material ID:	2186669
Material Code:	0541A
Material Name:	dielectric fluid
Case No.:	Not reported
Material FA:	Petroleum
Quantity:	15.00
Units:	Gallons
Recovered:	Not reported
Resource Affected:	Not reported
Oxygenate:	Not reported

MANHOLE 312 (Continued) **S110540063**

Tank Test:

B41
WSW
< 1/8
0.063 mi.
335 ft.

MANHOLE 312
ESSEX ST & GRAND ST
MANHATTAN, NY

Site 7 of 12 in cluster B

NY Spills **S106011588**
N/A

Relative:
Higher

Actual:
36 ft.

SPILLS:

Facility ID:	0211511
Facility Type:	ER
DER Facility ID:	200815
Site ID:	244479
DEC Region:	2
Spill Date:	2003-02-20
Spill Number/Closed Date:	0211511 / 2003-09-26
Spill Cause:	Unknown
Spill Class:	Known release with minimal potential for fire or hazard. DEC Response. Willing Responsible Party. Corrective action taken.
SWIS:	3101
Investigator:	JHOCONNE
Referred To:	Not reported
Reported to Dept:	2003-02-20
CID:	205
Water Affected:	Not reported
Spill Source:	Unknown
Spill Notifier:	Affected Persons
Cleanup Ceased:	Not reported
Cleanup Meets Std:	False
Last Inspection:	Not reported
Recommended Penalty:	False
UST Trust:	False
Remediation Phase:	0
Date Entered In Computer:	2003-02-20
Spill Record Last Update:	2003-09-29
Spiller Name:	Not reported
Spiller Company:	UNKNOWN
Spiller Address:	Not reported
Spiller City,St,Zip:	ZZ -
Spiller Company:	001
Contact Name:	CALLER
Contact Phone:	Not reported
DEC Memo:	"Prior to Sept, 2004 data translation this spill Lead_DEC Field was O'CONNELL e2mis notes 147232 Transmission Operations Department, reported that while on routine manhole inspections he discovered approximately 4 gallons of oil on top of approximately 100 gallons of water in Manhole 312, Feeder 69M43/69M44. The spill is contained in the manhole. There were no sewers, waterways affected. The cause of the spill is presently unknown. Chem Lab was notified of the incident and will go out to collect samples for analysis. Cleanup is not expected to take place within 24 hours; pending sample analysis. Aroclor 1242 < 1.0 ppm EPA 608/8082 Aroclor 1254 < 1.0 ppm EPA 608/8082 Aroclor 1248 < 1.0 ppm EPA 608/8082 Aroclor 1260 < 1.0 ppm EPA 608/8082 LSN # 03-01446-001 @ 22:51 Date Approved, receoved and sampled - 2/20/2003 Oil Identification Analysis by NYSDOH 310-13 (Hydrocarbon Scan) MATRIX: LIQUID GRAB LOCATION: ESSEX ST + GRAND ST

MANHOLE 312 (Continued) **S106011588**

STRUCTURE: MANHOLE 312 FEEDER ID: Analysis indicates the presence of a substance similar to a lubricating oil. CLEANUP CHECKLIST Incident No.: 147232 Person completing checklist: J. Turner lead mech, 27304 PCB concentration: <1 ppm Samplet ID No.: 03-01445-001 PCB yes: <1 Copy of chain of custody form attached : yes CC15591 Spill Discovered: 02/20/03 @ 10:49 Location of spill: Essex St & Grand St, Manhole 312 Cleanup Activities: Removed/recovered liquid/solids, Removed visible traces of oil, Washed stained areas. Name of contractor: Clean Harbors Cleanup completed on: 02/21-03 @ 14:00 Manifest No.: CTF1112131 Personnel Directing Cleanup: J. Turner lead mech, 27304 Date Completed: 02/21/03 Entered by: E McQueen, 45223, 02-24-03 "

Remarks: "4 GALLONS ON 100 GALLONS WATER. CON ED # 147232. SAMPLES TAKEN. CONTAINS FEEDER 69M43 & 69M44. "

Material:

Site ID:	244479
Operable Unit ID:	864844
Operable Unit:	01
Material ID:	511296
Material Code:	0066A
Material Name:	unknown petroleum
Case No.:	Not reported
Material FA:	Petroleum
Quantity:	4.00
Units:	Gallons
Recovered:	.00
Resource Affected:	Not reported
Oxygenate:	Not reported

Tank Test:

B42
WSW
< 1/8
0.063 mi.
335 ft.

CONSOLIDATED EDISON
ESSEX ST & GRAND ST
NEW YORK, NY 10002

NY MANIFEST **S111313938**
N/A

Site 8 of 12 in cluster B

Relative:
Higher

Actual:
36 ft.

NY MANIFEST:

Country:	USA
EPA ID:	NYP004238297
Facility Status:	Not reported
Location Address 1:	ESSEX ST & GRAND ST
Code:	BP
Location Address 2:	Not reported
Total Tanks:	Not reported
Location City:	NEW YORK
Location State:	NY
Location Zip:	10002
Location Zip 4:	Not reported

NY MANIFEST:

EPAID:	NYP004238297
Mailing Name:	CONSOLIDATED EDISON
Mailing Contact:	TOM TEELING
Mailing Address 1:	4 IRVING PLACE RM 828
Mailing Address 2:	Not reported

CONSOLIDATED EDISON (Continued) **S111313938**

Mailing City:	NEW YORK
Mailing State:	NY
Mailing Zip:	10003
Mailing Zip 4:	Not reported
Mailing Country:	USA
Mailing Phone:	2124603770

NY MANIFEST:

Document ID:	Not reported
Manifest Status:	Not reported
seq:	Not reported
Year:	2011
Trans1 State ID:	NYD006982359
Trans2 State ID:	Not reported
Generator Ship Date:	08/06/2011
Trans1 Recv Date:	08/06/2011
Trans2 Recv Date:	Not reported
TSD Site Recv Date:	08/08/2011
Part A Recv Date:	Not reported
Part B Recv Date:	Not reported
Generator EPA ID:	NYP004238297
Trans1 EPA ID:	Not reported
Trans2 EPA ID:	Not reported
TSDF ID 1:	NYD980593636
TSDF ID 2:	Not reported
Manifest Tracking Number:	003203040FLE
Import Indicator:	N
Export Indicator:	N
Discr Quantity Indicator:	N
Discr Type Indicator:	N
Discr Residue Indicator:	N
Discr Partial Reject Indicator:	N
Discr Full Reject Indicator:	N
Manifest Ref Number:	Not reported
Alt Facility RCRA ID:	Not reported
Alt Facility Sign Date:	Not reported
MGMT Method Type Code:	H141
Waste Code:	Not reported
Waste Code:	Not reported
Waste Code:	Not reported
Waste Code:	Not reported
Waste Code:	Not reported
Waste Code:	Not reported
Quantity:	30.0
Units:	K - Kilograms (2.2 pounds)
Number of Containers:	3.0
Container Type:	DM - Metal drums, barrels
Handling Method:	L Landfill.
Specific Gravity:	1.0
Waste Code:	D006
Waste Code 1_2:	D008
Waste Code 1_3:	D007
Waste Code 1_4:	B007
Waste Code 1_5:	Not reported
Waste Code 1_6:	Not reported

B43 WSW < 1/8 0.063 mi. 335 ft. | **CON EDISON**
GRAND ST & ESSEX ST
NEW YORK, NY 10005 | **RCRA NonGen / NLR**
NY MANIFEST | **1012185123**
NYP004159257

Site 9 of 12 in cluster B

Relative: Higher

Actual: 36 ft.

RCRA NonGen / NLR:

Date form received by agency:	06/01/2016
Facility name:	CON EDISON
Facility address:	GRAND ST & ESSEX ST NEW YORK, NY 10005
EPA ID:	NYP004159257
Mailing address:	4 IRVING PL, RM 828 NEW YORK, NY 10003
Contact:	STEVEN MARTIS
Contact address:	Not reported Not reported
Contact country:	US
Contact telephone:	(212) 580-8383
Contact email:	Not reported
EPA Region:	02
Classification:	Non-Generator
Description:	Handler: Non-Generators do not presently generate hazardous waste

Handler Activities Summary:

U.S. importer of hazardous waste:	No
Mixed waste (haz. and radioactive):	No
Recycler of hazardous waste:	No
Transporter of hazardous waste:	No
Treater, storer or disposer of HW:	No
Underground injection activity:	No
On-site burner exemption:	No
Furnace exemption:	No
Used oil fuel burner:	No
Used oil processor:	No
User oil refiner:	No
Used oil fuel marketer to burner:	No
Used oil Specification marketer:	No
Used oil transfer facility:	No
Used oil transporter:	No

Historical Generators:

Date form received by agency:	06/21/2008
Site name:	CON EDISON
Classification:	Conditionally Exempt Small Quantity Generator
Violation Status:	No violations found

NY MANIFEST:

Country:	USA
EPA ID:	NYP004159257
Facility Status:	Not reported
Location Address 1:	GRAND ST & ESSEX ST
Code:	BP
Location Address 2:	Not reported
Total Tanks:	Not reported
Location City:	NEW YORK
Location State:	NY
Location Zip:	Not reported

CON EDISON (Continued) **1012185123**

Location Zip 4: Not reported

NY MANIFEST:

EPAID:	NYP004159257
Mailing Name:	CONSOLIDATED EDISON
Mailing Contact:	FRANKLYN MURRAY
Mailing Address 1:	4 IRVING PL RM 828
Mailing Address 2:	Not reported
Mailing City:	NEW YORK
Mailing State:	NY
Mailing Zip:	10003
Mailing Zip 4:	Not reported
Mailing Country:	USA
Mailing Phone:	2124602808

NY MANIFEST:

Document ID:	Not reported
Manifest Status:	Not reported
seq:	Not reported
Year:	2008
Trans1 State ID:	NYD006982359
Trans2 State ID:	Not reported
Generator Ship Date:	07/08/2008
Trans1 Recv Date:	07/08/2008
Trans2 Recv Date:	Not reported
TSD Site Recv Date:	07/09/2008
Part A Recv Date:	Not reported
Part B Recv Date:	Not reported
Generator EPA ID:	NYP004159257
Trans1 EPA ID:	Not reported
Trans2 EPA ID:	Not reported
TSDF ID 1:	NYD077444263
TSDF ID 2:	Not reported
Manifest Tracking Number:	001433599FLE
Import Indicator:	N
Export Indicator:	N
Discr Quantity Indicator:	N
Discr Type Indicator:	N
Discr Residue Indicator:	N
Discr Partial Reject Indicator:	N
Discr Full Reject Indicator:	N
Manifest Ref Number:	Not reported
Alt Facility RCRA ID:	Not reported
Alt Facility Sign Date:	Not reported
MGMT Method Type Code:	H141
Waste Code:	Not reported
Waste Code:	Not reported
Waste Code:	Not reported
Waste Code:	Not reported
Waste Code:	Not reported
Waste Code:	Not reported
Quantity:	50.0
Units:	K - Kilograms (2.2 pounds)
Number of Containers:	1.0
Container Type:	DM - Metal drums, barrels
Handling Method:	L Landfill.
Specific Gravity:	1.0

CON EDISON (Continued) **1012185123**

Waste Code:	D006
Waste Code 1_2:	D007
Waste Code 1_3:	D008
Waste Code 1_4:	B007
Waste Code 1_5:	Not reported
Waste Code 1_6:	Not reported
Document ID:	Not reported
Manifest Status:	Not reported
seq:	Not reported
Year:	2008
Trans1 State ID:	NYD006982359
Trans2 State ID:	Not reported
Generator Ship Date:	06/22/2008
Trans1 Recv Date:	06/22/2008
Trans2 Recv Date:	Not reported
TSD Site Recv Date:	06/23/2008
Part A Recv Date:	Not reported
Part B Recv Date:	Not reported
Generator EPA ID:	NYP004159257
Trans1 EPA ID:	Not reported
Trans2 EPA ID:	Not reported
TSDF ID 1:	NYD077444263
TSDF ID 2:	Not reported
Manifest Tracking Number:	001451094FLE
Import Indicator:	N
Export Indicator:	N
Discr Quantity Indicator:	N
Discr Type Indicator:	N
Discr Residue Indicator:	N
Discr Partial Reject Indicator:	N
Discr Full Reject Indicator:	N
Manifest Ref Number:	Not reported
Alt Facility RCRA ID:	Not reported
Alt Facility Sign Date:	Not reported
MGMT Method Type Code:	H141
Waste Code:	Not reported
Waste Code:	Not reported
Waste Code:	Not reported
Waste Code:	Not reported
Waste Code:	Not reported
Waste Code:	Not reported
Quantity:	200.0
Units:	K - Kilograms (2.2 pounds)
Number of Containers:	2.0
Container Type:	DM - Metal drums, barrels
Handling Method:	L Landfill.
Specific Gravity:	1.0
Waste Code:	D006
Waste Code 1_2:	D007
Waste Code 1_3:	D008
Waste Code 1_4:	B007
Waste Code 1_5:	Not reported
Waste Code 1_6:	Not reported

B44 WSW < 1/8 0.063 mi. 335 ft. | **CONSOLIDATED EDISON ESSEX & GRAND STS NEW YORK, NY 10001** | **NY MANIFEST** | **S111158176 N/A**

Site 10 of 12 in cluster B

Relative: Higher

Actual: 36 ft.

NY MANIFEST:

Country:	USA
EPA ID:	NYP004238057
Facility Status:	Not reported
Location Address 1:	ESSEX & GRAND STS
Code:	BP
Location Address 2:	Not reported
Total Tanks:	Not reported
Location City:	NEW YORK
Location State:	NY
Location Zip:	10001
Location Zip 4:	Not reported

NY MANIFEST:

EPAID:	NYP004238057
Mailing Name:	CONSOLIDATED EDISON
Mailing Contact:	DENNIS HUACON
Mailing Address 1:	4 IRVING PLACE RM 828
Mailing Address 2:	Not reported
Mailing City:	NEW YORK
Mailing State:	NY
Mailing Zip:	10003
Mailing Zip 4:	Not reported
Mailing Country:	USA
Mailing Phone:	2124602757

NY MANIFEST:

Document ID:	Not reported
Manifest Status:	Not reported
seq:	Not reported
Year:	2011
Trans1 State ID:	NYD006982359
Trans2 State ID:	Not reported
Generator Ship Date:	07/09/2011
Trans1 Recv Date:	07/09/2011
Trans2 Recv Date:	Not reported
TSD Site Recv Date:	07/11/2011
Part A Recv Date:	Not reported
Part B Recv Date:	Not reported
Generator EPA ID:	NYP004238057
Trans1 EPA ID:	Not reported
Trans2 EPA ID:	Not reported
TSDF ID 1:	NYD980593636
TSDF ID 2:	Not reported
Manifest Tracking Number:	003203421FLE
Import Indicator:	N
Export Indicator:	N
Discr Quantity Indicator:	N
Discr Type Indicator:	N
Discr Residue Indicator:	N
Discr Partial Reject Indicator:	N
Discr Full Reject Indicator:	N
Manifest Ref Number:	Not reported

CONSOLIDATED EDISON (Continued) **S111158176**

Alt Facility RCRA ID:	Not reported
Alt Facility Sign Date:	Not reported
MGMT Method Type Code:	H141
Waste Code:	Not reported
Waste Code:	Not reported
Waste Code:	Not reported
Waste Code:	Not reported
Waste Code:	Not reported
Waste Code:	Not reported
Quantity:	250.0
Units:	K - Kilograms (2.2 pounds)
Number of Containers:	4.0
Container Type:	DM - Metal drums, barrels
Handling Method:	L Landfill.
Specific Gravity:	1.0
Waste Code:	D008
Waste Code 1_2:	D007
Waste Code 1_3:	D006
Waste Code 1_4:	B007
Waste Code 1_5:	Not reported
Waste Code 1_6:	Not reported

B45 **CONSOLIDATED EDISON** **NY MANIFEST** **S109155665**
WSW **GRAND ST & ESSEX ST** **N/A**
< 1/8 **NEW YORK, NY 10020**
0.063 mi.
335 ft. **Site 11 of 12 in cluster B**

Relative:
Higher

Actual:
36 ft.

NY MANIFEST:

Country:	USA
EPA ID:	NYP004236362
Facility Status:	Not reported
Location Address 1:	GRAND ST & ESSEX ST
Code:	BP
Location Address 2:	Not reported
Total Tanks:	Not reported
Location City:	NEW YORK
Location State:	NY
Location Zip:	10020
Location Zip 4:	Not reported

NY MANIFEST:

EPAID:	NYP004236362
Mailing Name:	CONSOLIDATED EDISON
Mailing Contact:	TOM TEELING
Mailing Address 1:	4 IRVING PLACE RM 828
Mailing Address 2:	Not reported
Mailing City:	NEW YORK
Mailing State:	NY
Mailing Zip:	10003
Mailing Zip 4:	Not reported
Mailing Country:	USA
Mailing Phone:	2124603770

NY MANIFEST:

Document ID:	Not reported
Manifest Status:	Not reported

CONSOLIDATED EDISON (Continued) **S109155665**

seq:	Not reported
Year:	2011
Trans1 State ID:	NYD006982359
Trans2 State ID:	Not reported
Generator Ship Date:	06/26/2011
Trans1 Recv Date:	06/26/2011
Trans2 Recv Date:	Not reported
TSD Site Recv Date:	06/27/2011
Part A Recv Date:	Not reported
Part B Recv Date:	Not reported
Generator EPA ID:	NYP004236362
Trans1 EPA ID:	Not reported
Trans2 EPA ID:	Not reported
TSDF ID 1:	NYD980593636
TSDF ID 2:	Not reported
Manifest Tracking Number:	003203007FLE
Import Indicator:	N
Export Indicator:	N
Discr Quantity Indicator:	N
Discr Type Indicator:	N
Discr Residue Indicator:	N
Discr Partial Reject Indicator:	N
Discr Full Reject Indicator:	N
Manifest Ref Number:	Not reported
Alt Facility RCRA ID:	Not reported
Alt Facility Sign Date:	Not reported
MGMT Method Type Code:	H141
Waste Code:	Not reported
Waste Code:	Not reported
Waste Code:	Not reported
Waste Code:	Not reported
Waste Code:	Not reported
Waste Code:	Not reported
Quantity:	400.0
Units:	K - Kilograms (2.2 pounds)
Number of Containers:	4.0
Container Type:	DM - Metal drums, barrels
Handling Method:	L Landfill.
Specific Gravity:	1.0
Waste Code:	D006
Waste Code 1_2:	D007
Waste Code 1_3:	D008
Waste Code 1_4:	B007
Waste Code 1_5:	Not reported
Waste Code 1_6:	Not reported
Document ID:	Not reported
Manifest Status:	Not reported
seq:	Not reported
Year:	2011
Trans1 State ID:	NYD006982359
Trans2 State ID:	Not reported
Generator Ship Date:	06/18/2011
Trans1 Recv Date:	06/18/2011
Trans2 Recv Date:	Not reported
TSD Site Recv Date:	06/21/2011
Part A Recv Date:	Not reported

CONSOLIDATED EDISON (Continued) **S109155665**

Part B Recv Date:	Not reported
Generator EPA ID:	NYP004236362
Trans1 EPA ID:	Not reported
Trans2 EPA ID:	Not reported
TSDF ID 1:	NYD980593636
TSDF ID 2:	Not reported
Manifest Tracking Number:	003203033FLE
Import Indicator:	N
Export Indicator:	N
Discr Quantity Indicator:	N
Discr Type Indicator:	N
Discr Residue Indicator:	N
Discr Partial Reject Indicator:	N
Discr Full Reject Indicator:	N
Manifest Ref Number:	Not reported
Alt Facility RCRA ID:	Not reported
Alt Facility Sign Date:	Not reported
MGMT Method Type Code:	H141
Waste Code:	Not reported
Waste Code:	Not reported
Waste Code:	Not reported
Waste Code:	Not reported
Waste Code:	Not reported
Waste Code:	Not reported
Quantity:	400.0
Units:	K - Kilograms (2.2 pounds)
Number of Containers:	4.0
Container Type:	DM - Metal drums, barrels
Handling Method:	L Landfill.
Specific Gravity:	1.0
Waste Code:	D006
Waste Code 1_2:	D007
Waste Code 1_3:	D008
Waste Code 1_4:	B007
Waste Code 1_5:	Not reported
Waste Code 1_6:	Not reported

B46 **MANHOLE 312** **NY Spills** **S103574105**
WSW **GRAND ST & ESSEX ST** **N/A**
< 1/8 **MANHATTAN, NY**
0.063 mi.
335 ft. **Site 12 of 12 in cluster B**

Relative:
Higher

Actual:
36 ft.

SPILLS:

Facility ID:	9810047
Facility Type:	ER
DER Facility ID:	115322
Site ID:	134209
DEC Region:	2
Spill Date:	1998-11-10
Spill Number/Closed Date:	9810047 / 2002-11-07
Spill Cause:	Unknown
Spill Class:	Known release with minimal potential for fire or hazard. DEC Response. Willing Responsible Party. Corrective action taken.
SWIS:	3101
Investigator:	CAENGELH
Referred To:	Not reported

MANHOLE 312 (Continued) **S103574105**

Reported to Dept:	1998-11-10
CID:	195
Water Affected:	Not reported
Spill Source:	Commercial/Industrial
Spill Notifier:	Responsible Party
Cleanup Ceased:	Not reported
Cleanup Meets Std:	False
Last Inspection:	Not reported
Recommended Penalty:	False
UST Trust:	False
Remediation Phase:	0
Date Entered In Computer:	1998-11-10
Spill Record Last Update:	2002-11-07
Spiller Name:	Not reported
Spiller Company:	CON EDISON
Spiller Address:	4 IRVING PLACE
Spiller City,St,Zip:	NEW YORK, NY
Spiller Company:	999
Contact Name:	MR. MEHIAS
Contact Phone:	(212) 338-3352
DEC Memo:	"Prior to Sept, 2004 data translation this spill Lead_DEC Field was ENGELHARDT "
Remarks:	"CON ED #121169. NO SAMPLES TAKEN. FOUND IN MANHOLE FROM UNKNOWN SOURCE AT THIS TIME."

Material:

Site ID:	134209
Operable Unit ID:	1067319
Operable Unit:	01
Material ID:	313934
Material Code:	0541A
Material Name:	dielectric fluid
Case No.:	Not reported
Material FA:	Petroleum
Quantity:	20.00
Units:	Gallons
Recovered:	.00
Resource Affected:	Not reported
Oxygenate:	Not reported

Tank Test:

D47 **CONSOLIDATED EDISON** **NY MANIFEST** **S109825829**
North **NORFOLK ST & DELANCEY ST** **N/A**
< 1/8 **NEW YORK, NY 10020**
0.065 mi.
345 ft. **Site 8 of 21 in cluster D**

Relative:
Lower

Actual:
32 ft.

NY MANIFEST:

Country:	USA
EPA ID:	NYP004174678
Facility Status:	Not reported
Location Address 1:	NORFOLK ST & DELANCEY ST
Code:	BP
Location Address 2:	Not reported
Total Tanks:	Not reported
Location City:	NEW YORK

CONSOLIDATED EDISON (Continued) **S109825829**

Location State:	NY
Location Zip:	10020
Location Zip 4:	Not reported

NY MANIFEST:

EPAID:	NYP004174678
Mailing Name:	CONSOLIDATED EDISON
Mailing Contact:	CONSOLIDATED EDISON
Mailing Address 1:	4 IRVING PLACE RM 828
Mailing Address 2:	Not reported
Mailing City:	NEW YORK
Mailing State:	NY
Mailing Zip:	10003
Mailing Zip 4:	Not reported
Mailing Country:	USA
Mailing Phone:	2124602808

NY MANIFEST:

Document ID:	Not reported
Manifest Status:	Not reported
seq:	Not reported
Year:	2009
Trans1 State ID:	NJ0000027193
Trans2 State ID:	Not reported
Generator Ship Date:	06/24/2009
Trans1 Recv Date:	06/24/2009
Trans2 Recv Date:	Not reported
TSD Site Recv Date:	06/24/2009
Part A Recv Date:	Not reported
Part B Recv Date:	Not reported
Generator EPA ID:	NYP004174678
Trans1 EPA ID:	Not reported
Trans2 EPA ID:	Not reported
TSDF ID 1:	NJD002200046
TSDF ID 2:	Not reported
Manifest Tracking Number:	003534009JJK
Import Indicator:	N
Export Indicator:	N
Discr Quantity Indicator:	N
Discr Type Indicator:	N
Discr Residue Indicator:	N
Discr Partial Reject Indicator:	N
Discr Full Reject Indicator:	N
Manifest Ref Number:	Not reported
Alt Facility RCRA ID:	Not reported
Alt Facility Sign Date:	Not reported
MGMT Method Type Code:	H111
Waste Code:	Not reported
Waste Code:	Not reported
Waste Code:	Not reported
Waste Code:	Not reported
Waste Code:	Not reported
Waste Code:	Not reported
Quantity:	300.0
Units:	P - Pounds
Number of Containers:	1.0
Container Type:	TT - Cargo tank, tank trucks

CONSOLIDATED EDISON (Continued) **S109825829**

Handling Method:	T Chemical, physical, or biological treatment.
Specific Gravity:	1.0
Waste Code:	D008
Waste Code 1_2:	Not reported
Waste Code 1_3:	Not reported
Waste Code 1_4:	Not reported
Waste Code 1_5:	Not reported
Waste Code 1_6:	Not reported

D48 **CON EDISON** **NY MANIFEST** **S117065590**
North **125 DELANCEY ST** **N/A**
< 1/8 **NEW YORK, NY 10002**
0.066 mi.
348 ft. **Site 9 of 21 in cluster D**

Relative:
Higher

Actual:
33 ft.

NY MANIFEST:

Country:	USA
EPA ID:	NYP004581617
Facility Status:	Not reported
Location Address 1:	125 DELANCEY ST
Code:	BP
Location Address 2:	SB 31168
Total Tanks:	Not reported
Location City:	NEW YORK
Location State:	NY
Location Zip:	10002
Location Zip 4:	Not reported

NY MANIFEST:

EPAID:	NYP004581617
Mailing Name:	CON EDISON
Mailing Contact:	TOM TEELING
Mailing Address 1:	4 IRVING PLACE 15TH FLOOR
Mailing Address 2:	Not reported
Mailing City:	NEW YORK
Mailing State:	NY
Mailing Zip:	10003
Mailing Zip 4:	Not reported
Mailing Country:	USA
Mailing Phone:	Not reported

NY MANIFEST:

Document ID:	Not reported
Manifest Status:	Not reported
seq:	Not reported
Year:	2014
Trans1 State ID:	NJD003812047
Trans2 State ID:	Not reported
Generator Ship Date:	06/30/2014
Trans1 Recv Date:	06/30/2014
Trans2 Recv Date:	Not reported
TSD Site Recv Date:	07/01/2014
Part A Recv Date:	Not reported
Part B Recv Date:	Not reported
Generator EPA ID:	NYP004581617
Trans1 EPA ID:	Not reported
Trans2 EPA ID:	Not reported

CON EDISON (Continued) **S117065590**

TSDF ID 1:	NJD991291105
TSDF ID 2:	Not reported
Manifest Tracking Number:	002503256GBF
Import Indicator:	N
Export Indicator:	N
Discr Quantity Indicator:	N
Discr Type Indicator:	N
Discr Residue Indicator:	N
Discr Partial Reject Indicator:	N
Discr Full Reject Indicator:	N
Manifest Ref Number:	Not reported
Alt Facility RCRA ID:	Not reported
Alt Facility Sign Date:	Not reported
MGMT Method Type Code:	H110
Waste Code:	Not reported
Waste Code:	Not reported
Waste Code:	Not reported
Waste Code:	Not reported
Waste Code:	Not reported
Waste Code:	Not reported
Quantity:	1000
Units:	P - Pounds
Number of Containers:	1
Container Type:	TT - Cargo tank, tank trucks
Handling Method:	T Chemical, physical, or biological treatment.
Specific Gravity:	1
Waste Code:	D008
Waste Code 1_2:	Not reported
Waste Code 1_3:	Not reported
Waste Code 1_4:	Not reported
Waste Code 1_5:	Not reported
Waste Code 1_6:	Not reported

E49
SE
< 1/8
0.066 mi.
351 ft.

CON EDISON SERVICE BOX: 35748 **NJ MANIFEST** **S117985636**
404-06 N GRAND ST E SUFFOLK ST FRONT **N/A**
NEW YORK, NY 10002

Site 6 of 13 in cluster E

Relative:
Lower

Actual:
32 ft.

NJ MANIFEST:

EPA Id:	NYP004261012
Mail Address:	IRVING PL, RM 828
Mail City/State/Zip:	NEW YORK, NY 10003
Facility Phone:	Not reported
Emergency Phone:	Not reported
Contact:	RICARDO CARTY
Comments:	Not reported
SIC Code:	Not reported
County:	NY061
Municipal:	Not reported
Previous EPA Id:	Not reported
Gen Flag:	Not reported
Trans Flag:	Not reported
TSDF Flag:	Not reported
Name Change:	Not reported
Date Change:	Not reported

CON EDISON SERVICE BOX: 35748 (Continued) **S117985636**

Manifest:

Manifest Number:	006903939JJK
EPA ID:	NYP004261012
Date Shipped:	8/2/2012
TSDF EPA ID:	NJD002200046
Transporter EPA ID:	NJ0000027193
Transporter 2 EPA ID:	Not reported
Transporter 3 EPA ID:	Not reported
Transporter 4 EPA ID:	Not reported
Transporter 5 EPA ID:	Not reported
Transporter 6 EPA ID:	Not reported
Transporter 7 EPA ID:	Not reported
Transporter 8 EPA ID:	Not reported
Transporter 9 EPA ID:	Not reported
Transporter 10 EPA ID:	Not reported
Date Trans1 Transported Waste:	Not reported
Date Trans2 Transported Waste:	Not reported
Date Trans3 Transported Waste:	Not reported
Date Trans4 Transported Waste:	Not reported
Date Trans5 Transported Waste:	Not reported
Date Trans6 Transported Waste:	Not reported
Date Trans7 Transported Waste:	Not reported
Date Trans8 Transported Waste:	Not reported
Date Trans9 Transported Waste:	Not reported
Date Trans10 Transported Waste:	Not reported
Date TSDF Received Waste:	Not reported
TSDF EPA Facility Name:	Not reported
QTY Units:	Not reported
Transporter SEQ ID:	Not reported
Transporter-1 Date:	Not reported
Waste SEQ ID:	Not reported
Waste Type Code 2:	Not reported
Waste Type Code 3:	Not reported
Waste Type Code 4:	Not reported
Waste Type Code 5:	Not reported
Waste Type Code 6:	Not reported
Date Accepted:	Not reported
Manifest Discrepancy Type:	Not reported
Data Entry Number:	Not reported
Was Load Rejected:	NEW YORK, NY 10003
Reason Load Was Rejected:	Not reported

Waste:

Manifest Year:	Not reported
Waste Code:	D008
Hand Code:	Not reported
Quantity:	400.00 Pounds

E50 SE < 1/8 0.066 mi. 351 ft. | **CON EDISON SERVICE BOX: 35753**
404-06 GRAND ST E SUFFOLK ST OPPOSITE
NEW YORK, NY 10002

Site 7 of 13 in cluster E

RCRA-CESQG | **1016143361**
NY MANIFEST | **NYP004260998**

Relative: Lower

Actual: 32 ft.

RCRA-CESQG:

Date form received by agency:	08/02/2012
Facility name:	CON EDISON SERVICE BOX: 35753
Facility address:	404-06 GRAND ST E SUFFOLK ST OPPOSITE NEW YORK, NY 10002
EPA ID:	NYP004260998
Mailing address:	IRVING PL, RM 828 NEW YORK, NY 10003
Contact:	RICARDO CARTY
Contact address:	Not reported Not reported
Contact country:	Not reported
Contact telephone:	(212) 643-3044
Contact email:	Not reported
EPA Region:	02
Classification:	Conditionally Exempt Small Quantity Generator
Description:	Handler: generates 100 kg or less of hazardous waste per calendar month, and accumulates 1000 kg or less of hazardous waste at any time; or generates 1 kg or less of acutely hazardous waste per calendar month, and accumulates at any time: 1 kg or less of acutely hazardous waste; or 100 kg or less of any residue or contaminated soil, waste or other debris resulting from the cleanup of a spill, into or on any land or water, of acutely hazardous waste; or generates 100 kg or less of any residue or contaminated soil, waste or other debris resulting from the cleanup of a spill, into or on any land or water, of acutely hazardous waste during any calendar month, and accumulates at any time: 1 kg or less of acutely hazardous waste; or 100 kg or less of any residue or contaminated soil, waste or other debris resulting from the cleanup of a spill, into or on any land or water, of acutely hazardous waste

Handler Activities Summary:

U.S. importer of hazardous waste:	No
Mixed waste (haz. and radioactive):	No
Recycler of hazardous waste:	No
Transporter of hazardous waste:	No
Treater, storer or disposer of HW:	No
Underground injection activity:	No
On-site burner exemption:	No
Furnace exemption:	No
Used oil fuel burner:	No
Used oil processor:	No
User oil refiner:	No
Used oil fuel marketer to burner:	No
Used oil Specification marketer:	No
Used oil transfer facility:	No
Used oil transporter:	No

Violation Status: No violations found

NY MANIFEST:

Country:	USA
EPA ID:	NYP004260998

CON EDISON SERVICE BOX: 35753 (Continued) **1016143361**

Facility Status:	Not reported
Location Address 1:	OPP 404 GRAND ST
Code:	BP
Location Address 2:	Not reported
Total Tanks:	Not reported
Location City:	NEW YORK
Location State:	NY
Location Zip:	10002
Location Zip 4:	Not reported

NY MANIFEST:

EPAID:	NYP004260998
Mailing Name:	CON EDISON
Mailing Contact:	CON EDISON
Mailing Address 1:	4 IRVING PLACE 15TH FLOOR
Mailing Address 2:	Not reported
Mailing City:	NEW YORK
Mailing State:	NY
Mailing Zip:	10003
Mailing Zip 4:	Not reported
Mailing Country:	USA
Mailing Phone:	2124603770

NY MANIFEST:

Document ID:	Not reported
Manifest Status:	Not reported
seq:	Not reported
Year:	2012
Trans1 State ID:	NJ0000027193
Trans2 State ID:	Not reported
Generator Ship Date:	08/02/2012
Trans1 Recv Date:	08/02/2012
Trans2 Recv Date:	Not reported
TSD Site Recv Date:	08/02/2012
Part A Recv Date:	Not reported
Part B Recv Date:	Not reported
Generator EPA ID:	NYP004260998
Trans1 EPA ID:	Not reported
Trans2 EPA ID:	Not reported
TSDF ID 1:	NJD002200046
TSDF ID 2:	Not reported
Manifest Tracking Number:	009203180JJK
Import Indicator:	N
Export Indicator:	N
Discr Quantity Indicator:	N
Discr Type Indicator:	N
Discr Residue Indicator:	N
Discr Partial Reject Indicator:	N
Discr Full Reject Indicator:	N
Manifest Ref Number:	Not reported
Alt Facility RCRA ID:	Not reported
Alt Facility Sign Date:	Not reported
MGMT Method Type Code:	H111
Waste Code:	Not reported
Waste Code:	Not reported
Waste Code:	Not reported
Waste Code:	Not reported

CON EDISON SERVICE BOX: 35753 (Continued) **1016143361**

Waste Code:	Not reported
Waste Code:	Not reported
Quantity:	300.0
Units:	P - Pounds
Number of Containers:	1.0
Container Type:	TT - Cargo tank, tank trucks
Handling Method:	T Chemical, physical, or biological treatment.
Specific Gravity:	1.0
Waste Code:	D008
Waste Code 1_2:	Not reported
Waste Code 1_3:	Not reported
Waste Code 1_4:	Not reported
Waste Code 1_5:	Not reported
Waste Code 1_6:	Not reported

E51
SE
< 1/8
0.066 mi.
351 ft.

CON EDISON SERVICE BOX: 35748 **RCRA-CESQG** **1016143363**
404-06 N GRAND ST E SUFFOLK ST FRONT **NY MANIFEST** **NYP004261012**
NEW YORK, NY 10002

Site 8 of 13 in cluster E

Relative:
Lower

Actual:
32 ft.

RCRA-CESQG:

Date form received by agency:	08/02/2012
Facility name:	CON EDISON SERVICE BOX: 35748
Facility address:	404-06 N GRAND ST E SUFFOLK ST FRONT OF NEW YORK, NY 10002
EPA ID:	NYP004261012
Mailing address:	IRVING PL, RM 828 NEW YORK, NY 10003
Contact:	RICARDO CARTY
Contact address:	Not reported Not reported
Contact country:	Not reported
Contact telephone:	(212) 643-3044
Contact email:	Not reported
EPA Region:	02
Classification:	Conditionally Exempt Small Quantity Generator
Description:	Handler: generates 100 kg or less of hazardous waste per calendar month, and accumulates 1000 kg or less of hazardous waste at any time; or generates 1 kg or less of acutely hazardous waste per calendar month, and accumulates at any time: 1 kg or less of acutely hazardous waste; or 100 kg or less of any residue or contaminated soil, waste or other debris resulting from the cleanup of a spill, into or on any land or water, of acutely hazardous waste; or generates 100 kg or less of any residue or contaminated soil, waste or other debris resulting from the cleanup of a spill, into or on any land or water, of acutely hazardous waste during any calendar month, and accumulates at any time: 1 kg or less of acutely hazardous waste; or 100 kg or less of any residue or contaminated soil, waste or other debris resulting from the cleanup of a spill, into or on any land or water, of acutely hazardous waste

Handler Activities Summary:

U.S. importer of hazardous waste:	No
Mixed waste (haz. and radioactive):	No

CON EDISON SERVICE BOX: 35748 (Continued) **1016143363**

Recycler of hazardous waste:	No
Transporter of hazardous waste:	No
Treater, storer or disposer of HW:	No
Underground injection activity:	No
On-site burner exemption:	No
Furnace exemption:	No
Used oil fuel burner:	No
Used oil processor:	No
User oil refiner:	No
Used oil fuel marketer to burner:	No
Used oil Specification marketer:	No
Used oil transfer facility:	No
Used oil transporter:	No

Violation Status: No violations found

NY MANIFEST:

Country:	USA
EPA ID:	NYP004261012
Facility Status:	Not reported
Location Address 1:	FO 404 GRAND ST
Code:	BP
Location Address 2:	Not reported
Total Tanks:	Not reported
Location City:	NEW YORK
Location State:	NY
Location Zip:	10002
Location Zip 4:	Not reported

NY MANIFEST:

EPAID:	NYP004261012
Mailing Name:	CON EDISON
Mailing Contact:	TOM TEELING
Mailing Address 1:	4 IRVING PLACE FLOOR 15
Mailing Address 2:	Not reported
Mailing City:	NEW YORK
Mailing State:	NY
Mailing Zip:	10003
Mailing Zip 4:	Not reported
Mailing Country:	USA
Mailing Phone:	2124603770

NY MANIFEST:

Document ID:	Not reported
Manifest Status:	Not reported
seq:	Not reported
Year:	2012
Trans1 State ID:	NJ0000027193
Trans2 State ID:	Not reported
Generator Ship Date:	08/02/2012
Trans1 Recv Date:	08/02/2012
Trans2 Recv Date:	Not reported
TSD Site Recv Date:	08/02/2012
Part A Recv Date:	Not reported
Part B Recv Date:	Not reported
Generator EPA ID:	NYP004261012
Trans1 EPA ID:	Not reported
Trans2 EPA ID:	Not reported

CON EDISON SERVICE BOX: 35748 (Continued) **1016143363**

TSDF ID 1:	NJD002200046
TSDF ID 2:	Not reported
Manifest Tracking Number:	006903939JJK
Import Indicator:	N
Export Indicator:	N
Discr Quantity Indicator:	N
Discr Type Indicator:	N
Discr Residue Indicator:	N
Discr Partial Reject Indicator:	N
Discr Full Reject Indicator:	N
Manifest Ref Number:	Not reported
Alt Facility RCRA ID:	Not reported
Alt Facility Sign Date:	Not reported
MGMT Method Type Code:	H111
Waste Code:	Not reported
Waste Code:	Not reported
Waste Code:	Not reported
Waste Code:	Not reported
Waste Code:	Not reported
Waste Code:	Not reported
Quantity:	400.0
Units:	P - Pounds
Number of Containers:	1.0
Container Type:	TT - Cargo tank, tank trucks
Handling Method:	T Chemical, physical, or biological treatment.
Specific Gravity:	1.0
Waste Code:	D008
Waste Code 1_2:	Not reported
Waste Code 1_3:	Not reported
Waste Code 1_4:	Not reported
Waste Code 1_5:	Not reported
Waste Code 1_6:	Not reported

E52 **CON EDISON SERVICE BOX: 35753** **NJ MANIFEST** **S117986060**
SE **404 GRAND ST OPPOSITE** **N/A**
< 1/8 **NEW YORK, NY 10002**
0.066 mi.
351 ft. **Site 9 of 13 in cluster E**

Relative:
Lower

Actual:
32 ft.

NJ MANIFEST:

EPA Id:	NYP004266151
Mail Address:	IRVING PL, RM 828
Mail City/State/Zip:	NEW YORK, NY 10003
Facility Phone:	Not reported
Emergency Phone:	Not reported
Contact:	BENJAMIN BAMONTE
Comments:	Not reported
SIC Code:	Not reported
County:	NY061
Municipal:	Not reported
Previous EPA Id:	Not reported
Gen Flag:	Not reported
Trans Flag:	Not reported
TSDF Flag:	Not reported
Name Change:	Not reported
Date Change:	Not reported

CON EDISON SERVICE BOX: 35753 (Continued) **S117986060**

Manifest:

Manifest Number:	010464326JJK
EPA ID:	NYP004266151
Date Shipped:	9/1/2012
TSDF EPA ID:	NJD002200046
Transporter EPA ID:	NJ0000027193
Transporter 2 EPA ID:	Not reported
Transporter 3 EPA ID:	Not reported
Transporter 4 EPA ID:	Not reported
Transporter 5 EPA ID:	Not reported
Transporter 6 EPA ID:	Not reported
Transporter 7 EPA ID:	Not reported
Transporter 8 EPA ID:	Not reported
Transporter 9 EPA ID:	Not reported
Transporter 10 EPA ID:	Not reported
Date Trans1 Transported Waste:	Not reported
Date Trans2 Transported Waste:	Not reported
Date Trans3 Transported Waste:	Not reported
Date Trans4 Transported Waste:	Not reported
Date Trans5 Transported Waste:	Not reported
Date Trans6 Transported Waste:	Not reported
Date Trans7 Transported Waste:	Not reported
Date Trans8 Transported Waste:	Not reported
Date Trans9 Transported Waste:	Not reported
Date Trans10 Transported Waste:	Not reported
Date TSDF Received Waste:	Not reported
TSDF EPA Facility Name:	Not reported
QTY Units:	Not reported
Transporter SEQ ID:	Not reported
Transporter-1 Date:	Not reported
Waste SEQ ID:	Not reported
Waste Type Code 2:	Not reported
Waste Type Code 3:	Not reported
Waste Type Code 4:	Not reported
Waste Type Code 5:	Not reported
Waste Type Code 6:	Not reported
Date Accepted:	Not reported
Manifest Discrepancy Type:	Not reported
Data Entry Number:	Not reported
Was Load Rejected:	NEW YORK, NY 10003
Reason Load Was Rejected:	Not reported

Waste:

Manifest Year:	Not reported
Waste Code:	D008
Hand Code:	Not reported
Quantity:	500.00 Pounds

E53 SE < 1/8 0.066 mi. 351 ft. | **CON EDISON SERVICE BOX: 35753**
404-06 GRAND ST E SUFFOLK ST OPPOSITE
NEW YORK, NY 10002 | **NJ MANIFEST** | **S117985634**
N/A

Site 10 of 13 in cluster E

Relative: Lower

Actual: 32 ft.

NJ MANIFEST:

EPA Id:	NYP004260998
Mail Address:	IRVING PL, RM 828
Mail City/State/Zip:	NEW YORK, NY 10003
Facility Phone:	Not reported
Emergency Phone:	Not reported
Contact:	RICARDO CARTY
Comments:	Not reported
SIC Code:	Not reported
County:	NY061
Municipal:	Not reported
Previous EPA Id:	Not reported
Gen Flag:	Not reported
Trans Flag:	Not reported
TSDF Flag:	Not reported
Name Change:	Not reported
Date Change:	Not reported

Manifest:

Manifest Number:	009203180JJK
EPA ID:	NYP004260998
Date Shipped:	8/2/2012
TSDF EPA ID:	NJD002200046
Transporter EPA ID:	NJ0000027193
Transporter 2 EPA ID:	Not reported
Transporter 3 EPA ID:	Not reported
Transporter 4 EPA ID:	Not reported
Transporter 5 EPA ID:	Not reported
Transporter 6 EPA ID:	Not reported
Transporter 7 EPA ID:	Not reported
Transporter 8 EPA ID:	Not reported
Transporter 9 EPA ID:	Not reported
Transporter 10 EPA ID:	Not reported
Date Trans1 Transported Waste:	Not reported
Date Trans2 Transported Waste:	Not reported
Date Trans3 Transported Waste:	Not reported
Date Trans4 Transported Waste:	Not reported
Date Trans5 Transported Waste:	Not reported
Date Trans6 Transported Waste:	Not reported
Date Trans7 Transported Waste:	Not reported
Date Trans8 Transported Waste:	Not reported
Date Trans9 Transported Waste:	Not reported
Date Trans10 Transported Waste:	Not reported
Date TSDF Received Waste:	Not reported
TSDF EPA Facility Name:	Not reported
QTY Units:	Not reported
Transporter SEQ ID:	Not reported
Transporter-1 Date:	Not reported
Waste SEQ ID:	Not reported
Waste Type Code 2:	Not reported
Waste Type Code 3:	Not reported
Waste Type Code 4:	Not reported
Waste Type Code 5:	Not reported
Waste Type Code 6:	Not reported

CON EDISON SERVICE BOX: 35753 (Continued) **S117985634**

Date Accepted:	Not reported
Manifest Discrepancy Type:	Not reported
Data Entry Number:	Not reported
Was Load Rejected:	NEW YORK, NY 10003
Reason Load Was Rejected:	Not reported

Waste:

Manifest Year:	Not reported
Waste Code:	D008
Hand Code:	Not reported
Quantity:	300.00 Pounds

E54 **CON EDISON SERVICE BOX: 35753** **RCRA-CESQG** **1016143829**
SE **404 GRAND ST OPPOSITE** **FINDS** **NYP004266151**
< 1/8 **NEW YORK, NY 10002** **NY MANIFEST**
0.066 mi. **ECHO**
351 ft. **Site 11 of 13 in cluster E**

Relative:
Lower

Actual:
32 ft.

RCRA-CESQG:

Date form received by agency:	09/01/2012
Facility name:	CON EDISON SERVICE BOX: 35753
Facility address:	404 GRAND ST OPPOSITE NEW YORK, NY 10002
EPA ID:	NYP004266151
Mailing address:	IRVING PL, RM 828 NEW YORK, NY 10003
Contact:	BENJAMIN BAMONTE
Contact address:	Not reported Not reported
Contact country:	Not reported
Contact telephone:	(212) 894-9549
Contact email:	Not reported
EPA Region:	02
Classification:	Conditionally Exempt Small Quantity Generator
Description:	Handler: generates 100 kg or less of hazardous waste per calendar month, and accumulates 1000 kg or less of hazardous waste at any time; or generates 1 kg or less of acutely hazardous waste per calendar month, and accumulates at any time: 1 kg or less of acutely hazardous waste; or 100 kg or less of any residue or contaminated soil, waste or other debris resulting from the cleanup of a spill, into or on any land or water, of acutely hazardous waste; or generates 100 kg or less of any residue or contaminated soil, waste or other debris resulting from the cleanup of a spill, into or on any land or water, of acutely hazardous waste during any calendar month, and accumulates at any time: 1 kg or less of acutely hazardous waste; or 100 kg or less of any residue or contaminated soil, waste or other debris resulting from the cleanup of a spill, into or on any land or water, of acutely hazardous waste

Handler Activities Summary:

U.S. importer of hazardous waste:	No
Mixed waste (haz. and radioactive):	No
Recycler of hazardous waste:	No
Transporter of hazardous waste:	No
Treater, storer or disposer of HW:	No

CON EDISON SERVICE BOX: 35753 (Continued) **1016143829**

Underground injection activity:	No
On-site burner exemption:	No
Furnace exemption:	No
Used oil fuel burner:	No
Used oil processor:	No
User oil refiner:	No
Used oil fuel marketer to burner:	No
Used oil Specification marketer:	No
Used oil transfer facility:	No
Used oil transporter:	No

Violation Status: No violations found

FINDS:

Registry ID: 110055453584

Environmental Interest/Information System
RCRAInfo is a national information system that supports the Resource Conservation and Recovery Act (RCRA) program through the tracking of events and activities related to facilities that generate, transport, and treat, store, or dispose of hazardous waste. RCRAInfo allows RCRA program staff to track the notification, permit, compliance, and corrective action activities required under RCRA.

NY MANIFEST:

Country:	USA
EPA ID:	NYP004266151
Facility Status:	Not reported
Location Address 1:	OPP 404-406 GRAND ST
Code:	BP
Location Address 2:	SERV BOX 35753
Total Tanks:	Not reported
Location City:	NEW YORK
Location State:	NY
Location Zip:	10002
Location Zip 4:	Not reported

NY MANIFEST:

EPAID:	NYP004266151
Mailing Name:	CON EDISON
Mailing Contact:	TOM TEELING
Mailing Address 1:	4 IRVING PLACE - 15TH FLOOR
Mailing Address 2:	Not reported
Mailing City:	NEW YORK
Mailing State:	NY
Mailing Zip:	10003
Mailing Zip 4:	Not reported
Mailing Country:	USA
Mailing Phone:	2124603770

NY MANIFEST:

Document ID:	Not reported
Manifest Status:	Not reported
seq:	Not reported
Year:	2012

CON EDISON SERVICE BOX: 35753 (Continued) **1016143829**

Trans1 State ID:	NJ0000027193
Trans2 State ID:	Not reported
Generator Ship Date:	09/01/2012
Trans1 Recv Date:	09/01/2012
Trans2 Recv Date:	Not reported
TSD Site Recv Date:	09/04/2012
Part A Recv Date:	Not reported
Part B Recv Date:	Not reported
Generator EPA ID:	NYP004266151
Trans1 EPA ID:	Not reported
Trans2 EPA ID:	Not reported
TSDF ID 1:	NJD002200046
TSDF ID 2:	Not reported
Manifest Tracking Number:	010464326JJK
Import Indicator:	N
Export Indicator:	N
Discr Quantity Indicator:	N
Discr Type Indicator:	N
Discr Residue Indicator:	N
Discr Partial Reject Indicator:	N
Discr Full Reject Indicator:	N
Manifest Ref Number:	Not reported
Alt Facility RCRA ID:	Not reported
Alt Facility Sign Date:	Not reported
MGMT Method Type Code:	H111
Waste Code:	Not reported
Waste Code:	Not reported
Waste Code:	Not reported
Waste Code:	Not reported
Waste Code:	Not reported
Waste Code:	Not reported
Quantity:	500.0
Units:	P - Pounds
Number of Containers:	1.0
Container Type:	TT - Cargo tank, tank trucks
Handling Method:	T Chemical, physical, or biological treatment.
Specific Gravity:	1.0
Waste Code:	D008
Waste Code 1_2:	Not reported
Waste Code 1_3:	Not reported
Waste Code 1_4:	Not reported
Waste Code 1_5:	Not reported
Waste Code 1_6:	Not reported

ECHO:

Envid:	1016143829
Registry ID:	110055453584
DFR URL:	http://echo.epa.gov/detailed_facility_report?fid=110055453584

F55 NE < 1/8 0.068 mi. 359 ft. | **PARKING LOT DELANCY & SUFFOLK ST MANHATTAN, NY** | **NY Spills** | **S105235451 N/A**

Site 4 of 16 in cluster F

Relative: Lower

Actual: 30 ft.

SPILLS:

Facility ID:	0107212
Facility Type:	ER
DER Facility ID:	65947
Site ID:	69361
DEC Region:	2
Spill Date:	2001-10-12
Spill Number/Closed Date:	0107212 / 2003-07-31
Spill Cause:	Unknown
Spill Class:	Known release with minimal potential for fire or hazard. DEC Response. Willing Responsible Party. Corrective action taken.
SWIS:	3101
Investigator:	MXTIPPLE
Referred To:	Not reported
Reported to Dept:	2001-10-12
CID:	390
Water Affected:	Not reported
Spill Source:	Unknown
Spill Notifier:	Local Agency
Cleanup Ceased:	Not reported
Cleanup Meets Std:	False
Last Inspection:	Not reported
Recommended Penalty:	False
UST Trust:	False
Remediation Phase:	0
Date Entered In Computer:	2001-10-12
Spill Record Last Update:	2003-07-31
Spiller Name:	Not reported
Spiller Company:	UNK
Spiller Address:	UNK
Spiller City,St,Zip:	UNK, ZZ
Spiller Company:	001
Contact Name:	UNK
Contact Phone:	(000) 000-0000
DEC Memo:	"Prior to Sept, 2004 data translation this spill Lead_DEC Field was TIPPLE 10/17/01 MET ON SITE WITH STATE ENVIRONMENTAL JIM GIUSTIANI 718-265-3353. THE TWO TANKS WILL BE CLEANED AND REMOVED, THE CONTAMINATED SOIL IN TWO LOCATIONS NEAR THE CURRENT LOCATION OF THE TANKS AS WELL AS AN ADDITIONAL AREA OF OBVIOUS CONTAMINATION WILL BE EXCAVATED AND PROPERLY DISPOSED OF. TEST PITS WILL BE EXCAVATED IN THE LOCATIONS WHERE THE TANKS WERE MOVED FROM AND THE SOIL WILL BE FIELD SCREENED TO DETERMINE IF ANY FURTHER WORK IS NECESSATY. Tipple monitored the entire excavation and disposal, NFA"
Remarks:	"caller reports unk oil coming from underground tanks - does not know what it is - does have a spill from 1997"

Material:

Site ID:	69361
Operable Unit ID:	844274
Operable Unit:	01
Material ID:	532041
Material Code:	0066A
Material Name:	unknown petroleum
Case No.:	Not reported

PARKING LOT (Continued) **S105235451**

Material FA:	Petroleum
Quantity:	.00
Units:	Gallons
Recovered:	.00
Resource Affected:	Not reported
Oxygenate:	Not reported

Tank Test:

F56
NE
< 1/8
0.068 mi.
360 ft.

NYCTA - DELANCY SUFFOLK SUB **RCRA NonGen / NLR** **1000134232**
DELANCY & SUFFOLK ST **NYD986887107**
NEW YORK, NY 10019

Site 5 of 16 in cluster F

Relative:
Lower

Actual:
30 ft.

RCRA NonGen / NLR:

Date form received by agency:	01/01/2007
Facility name:	NYCTA - DELANCY SUFFOLK SUB
Facility address:	DELANCY & SUFFOLK ST NEW YORK, NY 10019
EPA ID:	NYD986887107
Mailing address:	JAY ST BROOKLYN, NY 11201
Contact:	Not reported
Contact address:	JAY ST BROOKLYN, NY 11201
Contact country:	US
Contact telephone:	Not reported
Contact email:	Not reported
EPA Region:	02
Classification:	Non-Generator
Description:	Handler: Non-Generators do not presently generate hazardous waste

Owner/Operator Summary:

Owner/operator name:	NYC TRANSIT AUTHORITY
Owner/operator address:	NOT REQUIRED NOT REQUIRED, WY 99999
Owner/operator country:	US
Owner/operator telephone:	(212) 555-1212
Legal status:	Municipal
Owner/Operator Type:	Owner
Owner/Op start date:	Not reported
Owner/Op end date:	Not reported

Owner/operator name:	NYC TRANSIT AUTHORITY
Owner/operator address:	NOT REQUIRED NOT REQUIRED, WY 99999
Owner/operator country:	US
Owner/operator telephone:	(212) 555-1212
Legal status:	Municipal
Owner/Operator Type:	Operator
Owner/Op start date:	Not reported
Owner/Op end date:	Not reported

Handler Activities Summary:

NYCTA - DELANCY SUFFOLK SUB (Continued) **1000134232**

U.S. importer of hazardous waste:	No
Mixed waste (haz. and radioactive):	No
Recycler of hazardous waste:	No
Transporter of hazardous waste:	No
Treater, storer or disposer of HW:	No
Underground injection activity:	No
On-site burner exemption:	No
Furnace exemption:	No
Used oil fuel burner:	No
Used oil processor:	No
User oil refiner:	No
Used oil fuel marketer to burner:	No
Used oil Specification marketer:	No
Used oil transfer facility:	No
Used oil transporter:	No

Historical Generators:

Date form received by agency:	01/01/2006
Site name:	NYCTA - DELANCY SUFFOLK SUB
Classification:	Not a generator, verified
Date form received by agency:	07/08/1999
Site name:	NYCTA - DELANCY SUFFOLK SUB
Classification:	Not a generator, verified
Date form received by agency:	01/24/1990
Site name:	NYCTA - DELANCY SUFFOLK SUB
Classification:	Large Quantity Generator
. Waste code:	X001
. Waste name:	WASTE OILS
Violation Status:	No violations found

D57 **LEAKED FROM VEHICLE 61067** **NY Spills** **S110540030**
North **NORFOLK ST. AND DELANCEY ST.** **N/A**
< 1/8 **MAHATTAN, NY**
0.071 mi.
373 ft. **Site 10 of 21 in cluster D**

Relative:
Lower

Actual:
32 ft.

SPILLS:

Facility ID:	1006632
Facility Type:	ER
DER Facility ID:	394992
Site ID:	439992
DEC Region:	2
Spill Date:	2010-09-19
Spill Number/Closed Date:	1006632 / 2010-10-20
Spill Cause:	Unknown
Spill Class:	Known release with minimal potential for fire or hazard. DEC Response. Willing Responsible Party. Corrective action taken.
SWIS:	3101
Investigator:	RWAUSTIN
Referred To:	Not reported
Reported to Dept:	2010-09-19
CID:	Not reported
Water Affected:	Not reported
Spill Source:	Commercial Vehicle

LEAKED FROM VEHICLE 61067 (Continued) **S110540030**

Spill Notifier:	Other
Cleanup Ceased:	Not reported
Cleanup Meets Std:	False
Last Inspection:	Not reported
Recommended Penalty:	False
UST Trust:	False
Remediation Phase:	0
Date Entered In Computer:	2010-09-19
Spill Record Last Update:	2010-10-20
Spiller Name:	ERT
Spiller Company:	CONEDISON
Spiller Address:	128 WEST END AVE.
Spiller City,St,Zip:	MAHATTAN, NY
Spiller Company:	999
Contact Name:	ERT
Contact Phone:	(212) 580-8383
DEC Memo:	"10/20/10 - Austin - 2 quart hydraulic oil leak from Con Ed vehicle - vehicle fixed on site - Con Ed contained and cleaned up the release - see eDocs documents for more information - closed - end "
Remarks:	"Approx. 2 quarts of hydraulic oil was spilled."

Material:

Site ID:	439992
Operable Unit ID:	1190621
Operable Unit:	01
Material ID:	2185652
Material Code:	0010
Material Name:	hydraulic oil
Case No.:	Not reported
Material FA:	Petroleum
Quantity:	.50
Units:	Gallons
Recovered:	Not reported
Resource Affected:	Not reported
Oxygenate:	Not reported

Tank Test:

D58 **CONSOLIDATED EDISON** **NY MANIFEST** **S109825218**
NNW **115 DELANCEY ST** **N/A**
< 1/8 **NEW YORK, NY 10020**
0.074 mi.
393 ft. **Site 11 of 21 in cluster D**

Relative:
Higher

Actual:
34 ft.

NY MANIFEST:

Country:	USA
EPA ID:	NYP004174686
Facility Status:	Not reported
Location Address 1:	115 DELANCEY ST
Code:	BP
Location Address 2:	Not reported
Total Tanks:	Not reported
Location City:	NEW YORK
Location State:	NY
Location Zip:	10020
Location Zip 4:	Not reported

CONSOLIDATED EDISON (Continued) **S109825218**

NY MANIFEST:

EPAID:	NYP004174686
Mailing Name:	CONSOLIDATED EDISON
Mailing Contact:	CONSOLIDATED EDISON
Mailing Address 1:	4 IRVING PLACE RM 828
Mailing Address 2:	Not reported
Mailing City:	NEW YORK
Mailing State:	NY
Mailing Zip:	10003
Mailing Zip 4:	Not reported
Mailing Country:	USA
Mailing Phone:	2124602808

NY MANIFEST:

Document ID:	Not reported
Manifest Status:	Not reported
seq:	Not reported
Year:	2009
Trans1 State ID:	NJ0000027193
Trans2 State ID:	Not reported
Generator Ship Date:	06/24/2009
Trans1 Recv Date:	06/24/2009
Trans2 Recv Date:	Not reported
TSD Site Recv Date:	06/24/2009
Part A Recv Date:	Not reported
Part B Recv Date:	Not reported
Generator EPA ID:	NYP004174686
Trans1 EPA ID:	Not reported
Trans2 EPA ID:	Not reported
TSDF ID 1:	NJD002200046
TSDF ID 2:	Not reported
Manifest Tracking Number:	003534315JJK
Import Indicator:	N
Export Indicator:	N
Discr Quantity Indicator:	N
Discr Type Indicator:	N
Discr Residue Indicator:	N
Discr Partial Reject Indicator:	N
Discr Full Reject Indicator:	N
Manifest Ref Number:	Not reported
Alt Facility RCRA ID:	Not reported
Alt Facility Sign Date:	Not reported
MGMT Method Type Code:	H111
Waste Code:	Not reported
Waste Code:	Not reported
Waste Code:	Not reported
Waste Code:	Not reported
Waste Code:	Not reported
Waste Code:	Not reported
Quantity:	200.0
Units:	P - Pounds
Number of Containers:	1.0
Container Type:	TT - Cargo tank, tank trucks
Handling Method:	T Chemical, physical, or biological treatment.
Specific Gravity:	1.0
Waste Code:	D008

CONSOLIDATED EDISON (Continued) **S109825218**

Waste Code 1_2:	Not reported
Waste Code 1_3:	Not reported
Waste Code 1_4:	Not reported
Waste Code 1_5:	Not reported
Waste Code 1_6:	Not reported

E59 **RITE AID # 1711** **RCRA-CESQG** **1014927060**
SE **408 GRAND STREET** **NY MANIFEST** **NYR000188508**
< 1/8 **NEW YORK, NY 10002**
0.078 mi.
410 ft. **Site 12 of 13 in cluster E**

Relative:
Lower

Actual:
31 ft.

RCRA-CESQG:

Date form received by agency:	02/16/2016
Facility name:	RITE AID # 1711
Facility address:	408 GRAND STREET NEW YORK, NY 10002
EPA ID:	NYR000188508
Mailing address:	HUNTER LANE CAMP HILL, PA 17011
Contact:	DAVID W CROZIER
Contact address:	HUNTER LANE CAMP HILL, PA 17011
Contact country:	US
Contact telephone:	(717) 975-8643
Contact email:	EHS@RITEAID.COM
EPA Region:	02
Classification:	Conditionally Exempt Small Quantity Generator
Description:	Handler: generates 100 kg or less of hazardous waste per calendar month, and accumulates 1000 kg or less of hazardous waste at any time; or generates 1 kg or less of acutely hazardous waste per calendar month, and accumulates at any time: 1 kg or less of acutely hazardous waste; or 100 kg or less of any residue or contaminated soil, waste or other debris resulting from the cleanup of a spill, into or on any land or water, of acutely hazardous waste; or generates 100 kg or less of any residue or contaminated soil, waste or other debris resulting from the cleanup of a spill, into or on any land or water, of acutely hazardous waste during any calendar month, and accumulates at any time: 1 kg or less of acutely hazardous waste; or 100 kg or less of any residue or contaminated soil, waste or other debris resulting from the cleanup of a spill, into or on any land or water, of acutely hazardous waste

Owner/Operator Summary:

Owner/operator name:	RITE AID OF NEW YORK, INC.
Owner/operator address:	HUNTER LANE CAMP HILL, PA 17011
Owner/operator country:	US
Owner/operator telephone:	Not reported
Legal status:	Private
Owner/Operator Type:	Operator
Owner/Op start date:	03/16/1987
Owner/Op end date:	Not reported
Owner/operator name:	GRAND ST HOUSING DEVELOPMENT FUND, INC.
Owner/operator address:	116TH STREET

RITE AID # 1711 (Continued) **1014927060**

RICHMOND HILL, NY 11418
Owner/operator country: US
Owner/operator telephone: (718) 463-1200
Legal status: Private
Owner/Operator Type: Owner
Owner/Op start date: 09/01/2005
Owner/Op end date: Not reported

Owner/operator name: RITE AID OF NEW YORK INC
Owner/operator address: HUNTER LANE
CAMP HILL, PA 17011
Owner/operator country: US
Owner/operator telephone: (717) 761-2633
Legal status: Private
Owner/Operator Type: Owner
Owner/Op start date: 03/16/1987
Owner/Op end date: Not reported

Owner/operator name: RITE AID
Owner/operator address: Not reported
Not reported
Owner/operator country: US
Owner/operator telephone: Not reported
Legal status: Private
Owner/Operator Type: Operator
Owner/Op start date: 03/16/1987
Owner/Op end date: Not reported

Handler Activities Summary:
U.S. importer of hazardous waste: No
Mixed waste (haz. and radioactive): No
Recycler of hazardous waste: No
Transporter of hazardous waste: No
Treater, storer or disposer of HW: No
Underground injection activity: No
On-site burner exemption: No
Furnace exemption: No
Used oil fuel burner: No
Used oil processor: No
User oil refiner: No
Used oil fuel marketer to burner: No
Used oil Specification marketer: No
Used oil transfer facility: No
Used oil transporter: No

. Waste code: D001
. Waste name: IGNITABLE WASTE

. Waste code: D007
. Waste name: CHROMIUM

. Waste code: D009
. Waste name: MERCURY

. Waste code: D010
. Waste name: SELENIUM

RITE AID # 1711 (Continued) **1014927060**

. Waste code: D011
. Waste name: SILVER

. Waste code: P001
. Waste name: 2H-1-BENZOPYRAN-2-ONE, 4-HYDROXY-3-(3-OXO-1-PHENYLBUTYL)-, & SALTS, WHEN PRESENT AT CONCENTRATIONS GREATER THAN 0.3% (OR) WARFARIN, & SALTS, WHEN PRESENT AT CONCENTRATIONS GREATER THAN 0.3%

. Waste code: P075
. Waste name: NICOTINE, & SALTS (OR) PYRIDINE, 3-(1-METHYL-2-PYRROLIDINYL)-,(S)-, & SALTS

. Waste code: U201
. Waste name: 1,3-BENZENEDIOL (OR) RESORCINOL

Historical Generators:
Date form received by agency: 11/25/2015
Site name: RITE AID #1711
Classification: Conditionally Exempt Small Quantity Generator

. Waste code: D001
. Waste name: IGNITABLE WASTE

. Waste code: D002
. Waste name: CORROSIVE WASTE

. Waste code: D007
. Waste name: CHROMIUM

. Waste code: D009
. Waste name: MERCURY

. Waste code: D010
. Waste name: SELENIUM

. Waste code: D011
. Waste name: SILVER

. Waste code: D022
. Waste name: CHLOROFORM

. Waste code: D024
. Waste name: M-CRESOL

. Waste code: D026
. Waste name: CRESOL

. Waste code: P001
. Waste name: 2H-1-BENZOPYRAN-2-ONE, 4-HYDROXY-3-(3-OXO-1-PHENYLBUTYL)-, & SALTS, WHEN PRESENT AT CONCENTRATIONS GREATER THAN 0.3% (OR) WARFARIN, & SALTS, WHEN PRESENT AT CONCENTRATIONS GREATER THAN 0.3%

. Waste code: P075
. Waste name: NICOTINE, & SALTS (OR) PYRIDINE, 3-(1-METHYL-2-PYRROLIDINYL)-,(S)-, & SALTS

. Waste code: U044

RITE AID # 1711 (Continued) **1014927060**

. Waste name: CHLOROFORM (OR) METHANE, TRICHLORO-

. Waste code: U122
. Waste name: FORMALDEHYDE

. Waste code: U188
. Waste name: PHENOL

. Waste code: U201
. Waste name: 1,3-BENZENEDIOL (OR) RESORCINOL

. Waste code: U279
. Waste name: CARBARYL (OR) 1-NAPHTHALENOL, METHYLCARBAMATE

Date form received by agency: 02/28/2014
Site name: RITE AID #1711
Classification: Large Quantity Generator

. Waste code: D001
. Waste name: IGNITABLE WASTE

. Waste code: D002
. Waste name: CORROSIVE WASTE

. Waste code: D007
. Waste name: CHROMIUM

. Waste code: D010
. Waste name: SELENIUM

. Waste code: P001
. Waste name: 2H-1-BENZOPYRAN-2-ONE, 4-HYDROXY-3-(3-OXO-1-PHENYLBUTYL)-, & SALTS, WHEN PRESENT AT CONCENTRATIONS GREATER THAN 0.3% (OR) WARFARIN, & SALTS, WHEN PRESENT AT CONCENTRATIONS GREATER THAN 0.3%

. Waste code: P075
. Waste name: NICOTINE, & SALTS (OR) PYRIDINE, 3-(1-METHYL-2-PYRROLIDINYL)-,(S)-, & SALTS

Date form received by agency: 05/10/2013
Site name: RITE AID #1711
Classification: Large Quantity Generator

. Waste code: D001
. Waste name: IGNITABLE WASTE

. Waste code: D002
. Waste name: CORROSIVE WASTE

. Waste code: D007
. Waste name: CHROMIUM

. Waste code: D009
. Waste name: MERCURY

. Waste code: D010
. Waste name: SELENIUM

RITE AID # 1711 (Continued) **1014927060**

. Waste code: D024
. Waste name: M-CRESOL

. Waste code: P001
. Waste name: 2H-1-BENZOPYRAN-2-ONE, 4-HYDROXY-3-(3-OXO-1-PHENYLBUTYL)-, & SALTS, WHEN PRESENT AT CONCENTRATIONS GREATER THAN 0.3% (OR) WARFARIN, & SALTS, WHEN PRESENT AT CONCENTRATIONS GREATER THAN 0.3%

. Waste code: P075
. Waste name: NICOTINE, & SALTS (OR) PYRIDINE, 3-(1-METHYL-2-PYRROLIDINYL)-,(S)-, & SALTS

Date form received by agency: 11/04/2011
Site name: RITE AID #1711
Classification: Conditionally Exempt Small Quantity Generator

. Waste code: D001
. Waste name: IGNITABLE WASTE

. Waste code: D002
. Waste name: CORROSIVE WASTE

. Waste code: D007
. Waste name: CHROMIUM

. Waste code: D009
. Waste name: MERCURY

. Waste code: D010
. Waste name: SELENIUM

. Waste code: D024
. Waste name: M-CRESOL

. Waste code: P001
. Waste name: 2H-1-BENZOPYRAN-2-ONE, 4-HYDROXY-3-(3-OXO-1-PHENYLBUTYL)-, & SALTS, WHEN PRESENT AT CONCENTRATIONS GREATER THAN 0.3% (OR) WARFARIN, & SALTS, WHEN PRESENT AT CONCENTRATIONS GREATER THAN 0.3%

. Waste code: P075
. Waste name: NICOTINE, & SALTS (OR) PYRIDINE, 3-(1-METHYL-2-PYRROLIDINYL)-,(S)-, & SALTS

Violation Status: No violations found

NY MANIFEST:
Country: USA
EPA ID: NYR000188508
Facility Status: Not reported
Location Address 1: 408 GRAND STREET
Code: BP
Location Address 2: Not reported
Total Tanks: Not reported
Location City: NEW YORK
Location State: NY
Location Zip: 10002
Location Zip 4: Not reported

RITE AID # 1711 (Continued) **1014927060**

NY MANIFEST:

EPAID:	NYR000188508
Mailing Name:	RITE AID #1711
Mailing Contact:	RITE AID #1711
Mailing Address 1:	408 GRAND ST
Mailing Address 2:	Not reported
Mailing City:	NEW YORK
Mailing State:	NY
Mailing Zip:	10002
Mailing Zip 4:	Not reported
Mailing Country:	USA
Mailing Phone:	2125297115

NY MANIFEST:

Document ID:	Not reported
Manifest Status:	Not reported
seq:	Not reported
Year:	2015
Trans1 State ID:	MNS000110924
Trans2 State ID:	PAD982661381
Generator Ship Date:	01/13/2015
Trans1 Recv Date:	01/13/2015
Trans2 Recv Date:	01/19/2015
TSD Site Recv Date:	01/26/2015
Part A Recv Date:	Not reported
Part B Recv Date:	Not reported
Generator EPA ID:	NYR000188508
Trans1 EPA ID:	Not reported
Trans2 EPA ID:	Not reported
TSDF ID 1:	PAD085690592
TSDF ID 2:	Not reported
Manifest Tracking Number:	007247047FLE
Import Indicator:	N
Export Indicator:	N
Discr Quantity Indicator:	N
Discr Type Indicator:	N
Discr Residue Indicator:	N
Discr Partial Reject Indicator:	N
Discr Full Reject Indicator:	N
Manifest Ref Number:	Not reported
Alt Facility RCRA ID:	Not reported
Alt Facility Sign Date:	Not reported
MGMT Method Type Code:	H141
Waste Code:	Not reported
Waste Code:	Not reported
Waste Code:	Not reported
Waste Code:	Not reported
Waste Code:	Not reported
Waste Code:	Not reported
Quantity:	22
Units:	P - Pounds
Number of Containers:	1
Container Type:	CF - Fiber or plastic boxes, cartons
Handling Method:	B Incineration, heat recovery, burning.
Specific Gravity:	1
Waste Code:	D010

RITE AID # 1711 (Continued) **1014927060**

Waste Code 1_2:	D011
Waste Code 1_3:	Not reported
Waste Code 1_4:	Not reported
Waste Code 1_5:	Not reported
Waste Code 1_6:	Not reported
Document ID:	Not reported
Manifest Status:	Not reported
seq:	Not reported
Year:	2015
Trans1 State ID:	MNS000110924
Trans2 State ID:	PAD982661381
Generator Ship Date:	01/13/2015
Trans1 Recv Date:	01/13/2015
Trans2 Recv Date:	01/19/2015
TSD Site Recv Date:	01/26/2015
Part A Recv Date:	Not reported
Part B Recv Date:	Not reported
Generator EPA ID:	NYR000188508
Trans1 EPA ID:	Not reported
Trans2 EPA ID:	Not reported
TSDF ID 1:	PAD085690592
TSDF ID 2:	Not reported
Manifest Tracking Number:	007247047FLE
Import Indicator:	N
Export Indicator:	N
Discr Quantity Indicator:	N
Discr Type Indicator:	N
Discr Residue Indicator:	N
Discr Partial Reject Indicator:	N
Discr Full Reject Indicator:	N
Manifest Ref Number:	Not reported
Alt Facility RCRA ID:	Not reported
Alt Facility Sign Date:	Not reported
MGMT Method Type Code:	H141
Waste Code:	Not reported
Waste Code:	Not reported
Waste Code:	Not reported
Waste Code:	Not reported
Waste Code:	Not reported
Waste Code:	Not reported
Quantity:	0.01
Units:	P - Pounds
Number of Containers:	1
Container Type:	CF - Fiber or plastic boxes, cartons
Handling Method:	B Incineration, heat recovery, burning.
Specific Gravity:	1
Waste Code:	Not reported
Waste Code 1_2:	P001
Waste Code 1_3:	Not reported
Waste Code 1_4:	Not reported
Waste Code 1_5:	Not reported
Waste Code 1_6:	Not reported
Document ID:	Not reported
Manifest Status:	Not reported
seq:	Not reported

RITE AID # 1711 (Continued) **1014927060**

Year:	2015
Trans1 State ID:	MNS000110924
Trans2 State ID:	PAD982661381
Generator Ship Date:	01/13/2015
Trans1 Recv Date:	01/13/2015
Trans2 Recv Date:	01/19/2015
TSD Site Recv Date:	01/26/2015
Part A Recv Date:	Not reported
Part B Recv Date:	Not reported
Generator EPA ID:	NYR000188508
Trans1 EPA ID:	Not reported
Trans2 EPA ID:	Not reported
TSDF ID 1:	PAD085690592
TSDF ID 2:	Not reported
Manifest Tracking Number:	007247047FLE
Import Indicator:	N
Export Indicator:	N
Discr Quantity Indicator:	N
Discr Type Indicator:	N
Discr Residue Indicator:	N
Discr Partial Reject Indicator:	N
Discr Full Reject Indicator:	N
Manifest Ref Number:	Not reported
Alt Facility RCRA ID:	Not reported
Alt Facility Sign Date:	Not reported
MGMT Method Type Code:	H141
Waste Code:	Not reported
Waste Code:	Not reported
Waste Code:	Not reported
Waste Code:	Not reported
Waste Code:	Not reported
Waste Code:	Not reported
Quantity:	1
Units:	P - Pounds
Number of Containers:	1
Container Type:	CF - Fiber or plastic boxes, cartons
Handling Method:	B Incineration, heat recovery, burning.
Specific Gravity:	1
Waste Code:	Not reported
Waste Code 1_2:	D001
Waste Code 1_3:	Not reported
Waste Code 1_4:	Not reported
Waste Code 1_5:	Not reported
Waste Code 1_6:	Not reported
Document ID:	Not reported
Manifest Status:	Not reported
seq:	Not reported
Year:	2015
Trans1 State ID:	MNS000110924
Trans2 State ID:	PAD982661381
Generator Ship Date:	04/06/2015
Trans1 Recv Date:	04/06/2015
Trans2 Recv Date:	04/09/2015
TSD Site Recv Date:	04/18/2015
Part A Recv Date:	Not reported
Part B Recv Date:	Not reported

RITE AID # 1711 (Continued) **1014927060**

Generator EPA ID:	NYR000188508
Trans1 EPA ID:	Not reported
Trans2 EPA ID:	Not reported
TSDF ID 1:	PAD085690592
TSDF ID 2:	Not reported
Manifest Tracking Number:	007378931FLE
Import Indicator:	N
Export Indicator:	N
Discr Quantity Indicator:	N
Discr Type Indicator:	N
Discr Residue Indicator:	N
Discr Partial Reject Indicator:	N
Discr Full Reject Indicator:	N
Manifest Ref Number:	Not reported
Alt Facility RCRA ID:	Not reported
Alt Facility Sign Date:	Not reported
MGMT Method Type Code:	H141
Waste Code:	Not reported
Waste Code:	Not reported
Waste Code:	Not reported
Waste Code:	Not reported
Waste Code:	Not reported
Waste Code:	Not reported
Quantity:	1
Units:	P - Pounds
Number of Containers:	1
Container Type:	CF - Fiber or plastic boxes, cartons
Handling Method:	L Landfill.
Specific Gravity:	1
Waste Code:	D001
Waste Code 1_2:	Not reported
Waste Code 1_3:	Not reported
Waste Code 1_4:	Not reported
Waste Code 1_5:	Not reported
Waste Code 1_6:	Not reported
Document ID:	Not reported
Manifest Status:	Not reported
seq:	Not reported
Year:	2015
Trans1 State ID:	MNS000110924
Trans2 State ID:	PAD982661381
Generator Ship Date:	04/06/2015
Trans1 Recv Date:	04/06/2015
Trans2 Recv Date:	04/09/2015
TSD Site Recv Date:	04/18/2015
Part A Recv Date:	Not reported
Part B Recv Date:	Not reported
Generator EPA ID:	NYR000188508
Trans1 EPA ID:	Not reported
Trans2 EPA ID:	Not reported
TSDF ID 1:	PAD085690592
TSDF ID 2:	Not reported
Manifest Tracking Number:	007378931FLE
Import Indicator:	N
Export Indicator:	N
Discr Quantity Indicator:	N

RITE AID # 1711 (Continued) **1014927060**

Discr Type Indicator:	N
Discr Residue Indicator:	N
Discr Partial Reject Indicator:	N
Discr Full Reject Indicator:	N
Manifest Ref Number:	Not reported
Alt Facility RCRA ID:	Not reported
Alt Facility Sign Date:	Not reported
MGMT Method Type Code:	H141
Waste Code:	Not reported
Waste Code:	Not reported
Waste Code:	Not reported
Waste Code:	Not reported
Waste Code:	Not reported
Waste Code:	Not reported
Quantity:	4
Units:	P - Pounds
Number of Containers:	1
Container Type:	CF - Fiber or plastic boxes, cartons
Handling Method:	B Incineration, heat recovery, burning.
Specific Gravity:	1
Waste Code:	D007
Waste Code 1_2:	D010
Waste Code 1_3:	Not reported
Waste Code 1_4:	Not reported
Waste Code 1_5:	Not reported
Waste Code 1_6:	Not reported
Document ID:	Not reported
Manifest Status:	Not reported
seq:	Not reported
Year:	2015
Trans1 State ID:	MNS000110924
Trans2 State ID:	PAD982661381
Generator Ship Date:	04/06/2015
Trans1 Recv Date:	04/06/2015
Trans2 Recv Date:	04/09/2015
TSD Site Recv Date:	04/18/2015
Part A Recv Date:	Not reported
Part B Recv Date:	Not reported
Generator EPA ID:	NYR000188508
Trans1 EPA ID:	Not reported
Trans2 EPA ID:	Not reported
TSDF ID 1:	PAD085690592
TSDF ID 2:	Not reported
Manifest Tracking Number:	007378931FLE
Import Indicator:	N
Export Indicator:	N
Discr Quantity Indicator:	N
Discr Type Indicator:	N
Discr Residue Indicator:	N
Discr Partial Reject Indicator:	N
Discr Full Reject Indicator:	N
Manifest Ref Number:	Not reported
Alt Facility RCRA ID:	Not reported
Alt Facility Sign Date:	Not reported
MGMT Method Type Code:	H141
Waste Code:	Not reported

RITE AID # 1711 (Continued) **1014927060**

Waste Code:	Not reported
Waste Code:	Not reported
Waste Code:	Not reported
Waste Code:	Not reported
Waste Code:	Not reported
Quantity:	35
Units:	P - Pounds
Number of Containers:	1
Container Type:	CF - Fiber or plastic boxes, cartons
Handling Method:	L Landfill.
Specific Gravity:	1
Waste Code:	D007
Waste Code 1_2:	D010
Waste Code 1_3:	Not reported
Waste Code 1_4:	D011
Waste Code 1_5:	Not reported
Waste Code 1_6:	Not reported
Document ID:	Not reported
Manifest Status:	Not reported
seq:	Not reported
Year:	2015
Trans1 State ID:	MNS000110924
Trans2 State ID:	PAD982661381
Generator Ship Date:	04/06/2015
Trans1 Recv Date:	04/06/2015
Trans2 Recv Date:	04/09/2015
TSD Site Recv Date:	04/18/2015
Part A Recv Date:	Not reported
Part B Recv Date:	Not reported
Generator EPA ID:	NYR000188508
Trans1 EPA ID:	Not reported
Trans2 EPA ID:	Not reported
TSDF ID 1:	PAD085690592
TSDF ID 2:	Not reported
Manifest Tracking Number:	007378931FLE
Import Indicator:	N
Export Indicator:	N
Discr Quantity Indicator:	N
Discr Type Indicator:	N
Discr Residue Indicator:	N
Discr Partial Reject Indicator:	N
Discr Full Reject Indicator:	N
Manifest Ref Number:	Not reported
Alt Facility RCRA ID:	Not reported
Alt Facility Sign Date:	Not reported
MGMT Method Type Code:	H141
Waste Code:	Not reported
Waste Code:	Not reported
Waste Code:	Not reported
Waste Code:	Not reported
Waste Code:	Not reported
Waste Code:	Not reported
Quantity:	0.01
Units:	P - Pounds
Number of Containers:	1
Container Type:	CF - Fiber or plastic boxes, cartons

RITE AID # 1711 (Continued) **1014927060**

Handling Method:	B Incineration, heat recovery, burning.
Specific Gravity:	1
Waste Code:	P001
Waste Code 1_2:	Not reported
Waste Code 1_3:	Not reported
Waste Code 1_4:	Not reported
Waste Code 1_5:	Not reported
Waste Code 1_6:	Not reported
Document ID:	Not reported
Manifest Status:	Not reported
seq:	Not reported
Year:	2015
Trans1 State ID:	MNS000110924
Trans2 State ID:	PAD982661381
Generator Ship Date:	04/06/2015
Trans1 Recv Date:	04/06/2015
Trans2 Recv Date:	04/09/2015
TSD Site Recv Date:	04/18/2015
Part A Recv Date:	Not reported
Part B Recv Date:	Not reported
Generator EPA ID:	NYR000188508
Trans1 EPA ID:	Not reported
Trans2 EPA ID:	Not reported
TSDF ID 1:	PAD085690592
TSDF ID 2:	Not reported
Manifest Tracking Number:	007378931FLE
Import Indicator:	N
Export Indicator:	N
Discr Quantity Indicator:	N
Discr Type Indicator:	N
Discr Residue Indicator:	N
Discr Partial Reject Indicator:	N
Discr Full Reject Indicator:	N
Manifest Ref Number:	Not reported
Alt Facility RCRA ID:	Not reported
Alt Facility Sign Date:	Not reported
MGMT Method Type Code:	H141
Waste Code:	Not reported
Waste Code:	Not reported
Waste Code:	Not reported
Waste Code:	Not reported
Waste Code:	Not reported
Waste Code:	Not reported
Quantity:	7
Units:	P - Pounds
Number of Containers:	1
Container Type:	CF - Fiber or plastic boxes, cartons
Handling Method:	B Incineration, heat recovery, burning.
Specific Gravity:	1
Waste Code:	Not reported
Waste Code 1_2:	P075
Waste Code 1_3:	Not reported
Waste Code 1_4:	Not reported
Waste Code 1_5:	Not reported
Waste Code 1_6:	Not reported

RITE AID # 1711 (Continued) **1014927060**

Document ID:	Not reported
Manifest Status:	Not reported
seq:	Not reported
Year:	2015
Trans1 State ID:	MNS000110924
Trans2 State ID:	PAD982661381
Generator Ship Date:	04/06/2015
Trans1 Recv Date:	04/06/2015
Trans2 Recv Date:	04/09/2015
TSD Site Recv Date:	04/18/2015
Part A Recv Date:	Not reported
Part B Recv Date:	Not reported
Generator EPA ID:	NYR000188508
Trans1 EPA ID:	Not reported
Trans2 EPA ID:	Not reported
TSDF ID 1:	PAD085690592
TSDF ID 2:	Not reported
Manifest Tracking Number:	007378931FLE
Import Indicator:	N
Export Indicator:	N
Discr Quantity Indicator:	N
Discr Type Indicator:	N
Discr Residue Indicator:	N
Discr Partial Reject Indicator:	N
Discr Full Reject Indicator:	N
Manifest Ref Number:	Not reported
Alt Facility RCRA ID:	Not reported
Alt Facility Sign Date:	Not reported
MGMT Method Type Code:	H141
Waste Code:	Not reported
Waste Code:	Not reported
Waste Code:	Not reported
Waste Code:	Not reported
Waste Code:	Not reported
Waste Code:	Not reported
Quantity:	6
Units:	P - Pounds
Number of Containers:	1
Container Type:	CF - Fiber or plastic boxes, cartons
Handling Method:	B Incineration, heat recovery, burning.
Specific Gravity:	1
Waste Code:	Not reported
Waste Code 1_2:	D001
Waste Code 1_3:	Not reported
Waste Code 1_4:	Not reported
Waste Code 1_5:	Not reported
Waste Code 1_6:	Not reported

Document ID:	Not reported
Manifest Status:	Not reported
seq:	Not reported
Year:	2015
Trans1 State ID:	MNS000110924
Trans2 State ID:	PAD982661381
Generator Ship Date:	04/06/2015
Trans1 Recv Date:	04/06/2015
Trans2 Recv Date:	04/09/2015

RITE AID # 1711 (Continued) **1014927060**

TSD Site Recv Date:	04/18/2015
Part A Recv Date:	Not reported
Part B Recv Date:	Not reported
Generator EPA ID:	NYR000188508
Trans1 EPA ID:	Not reported
Trans2 EPA ID:	Not reported
TSDF ID 1:	PAD085690592
TSDF ID 2:	Not reported
Manifest Tracking Number:	007378931FLE
Import Indicator:	N
Export Indicator:	N
Discr Quantity Indicator:	N
Discr Type Indicator:	N
Discr Residue Indicator:	N
Discr Partial Reject Indicator:	N
Discr Full Reject Indicator:	N
Manifest Ref Number:	Not reported
Alt Facility RCRA ID:	Not reported
Alt Facility Sign Date:	Not reported
MGMT Method Type Code:	H141
Waste Code:	Not reported
Waste Code:	Not reported
Waste Code:	Not reported
Waste Code:	Not reported
Waste Code:	Not reported
Waste Code:	Not reported
Quantity:	3
Units:	P - Pounds
Number of Containers:	1
Container Type:	CF - Fiber or plastic boxes, cartons
Handling Method:	R Material recovery of more than 75 percent of the total material.
Specific Gravity:	1
Waste Code:	Not reported
Waste Code 1_2:	D009
Waste Code 1_3:	Not reported
Waste Code 1_4:	Not reported
Waste Code 1_5:	Not reported
Waste Code 1_6:	Not reported

Click this hyperlink while viewing on your computer to access
78 additional NY_MANIFEST: record(s) in the EDR Site Report.

E60 **RITE AID #1711** **PA MANIFEST** **S118891169**
SE **408 GRAND ST** **N/A**
< 1/8 **NY, NY 10002**
0.078 mi.
410 ft. **Site 13 of 13 in cluster E**

Relative:
Lower

Actual:
31 ft.

Manifest Details:

Year:	2015
Manifest Number:	007247047FLE
Manifest Type:	TSD Copy
Generator EPA Id:	NYR000188508
Generator Date:	01/13/2015
Mailing Address:	Not reported
Mailing City,St,Zip:	Not reported
Contact Name:	Not reported

RITE AID #1711 (Continued) **S118891169**

Contact Phone:	Not reported
TSD EPA Id:	Not reported
TSD Date:	Not reported
TSD Facility Name:	Republic Environmental Systems (Pennsylvania) LLC
TSD Facility Address:	2869 Sandstone Dr
TSD Facility City:	Hatfield
TSD Facility State:	PA
Facility Telephone:	Not reported
Page Number:	1
Line Number:	3
Waste Number:	P001
Container Number:	1
Container Type:	Fiber or plastic boxes, cartons, cases
Waste Quantity:	1
Unit:	Pounds
Handling Code:	Not reported
TSP EPA Id:	PAD085690592
Date TSP Sig:	Not reported

Year:	2015
Manifest Number:	007247047FLE
Manifest Type:	TSD Copy
Generator EPA Id:	NYR000188508
Generator Date:	01/13/2015
Mailing Address:	Not reported
Mailing City,St,Zip:	Not reported
Contact Name:	Not reported
Contact Phone:	Not reported
TSD EPA Id:	Not reported
TSD Date:	Not reported
TSD Facility Name:	Republic Environmental Systems (Pennsylvania) LLC
TSD Facility Address:	2869 Sandstone Dr
TSD Facility City:	Hatfield
TSD Facility State:	PA
Facility Telephone:	Not reported
Page Number:	1
Line Number:	2
Waste Number:	D001
Container Number:	1
Container Type:	Fiber or plastic boxes, cartons, cases
Waste Quantity:	1
Unit:	Pounds
Handling Code:	Not reported
TSP EPA Id:	PAD085690592
Date TSP Sig:	Not reported

Year:	2015
Manifest Number:	007247047FLE
Manifest Type:	TSD Copy
Generator EPA Id:	NYR000188508
Generator Date:	01/13/2015
Mailing Address:	Not reported
Mailing City,St,Zip:	Not reported
Contact Name:	Not reported
Contact Phone:	Not reported
TSD EPA Id:	Not reported
TSD Date:	Not reported

RITE AID #1711 (Continued) **S118891169**

TSD Facility Name:	Republic Environmental Systems (Pennsylvania) LLC
TSD Facility Address:	2869 Sandstone Dr
TSD Facility City:	Hatfield
TSD Facility State:	PA
Facility Telephone:	Not reported
Page Number:	1
Line Number:	1
Waste Number:	D011
Container Number:	1
Container Type:	Fiber or plastic boxes, cartons, cases
Waste Quantity:	22
Unit:	Pounds
Handling Code:	Not reported
TSP EPA Id:	PAD085690592
Date TSP Sig:	Not reported

Year:	2015
Manifest Number:	007247047FLE
Manifest Type:	TSD Copy
Generator EPA Id:	NYR000188508
Generator Date:	01/13/2015
Mailing Address:	Not reported
Mailing City,St,Zip:	Not reported
Contact Name:	Not reported
Contact Phone:	Not reported
TSD EPA Id:	Not reported
TSD Date:	Not reported
TSD Facility Name:	Republic Environmental Systems (Pennsylvania) LLC
TSD Facility Address:	2869 Sandstone Dr
TSD Facility City:	Hatfield
TSD Facility State:	PA
Facility Telephone:	Not reported
Page Number:	1
Line Number:	1
Waste Number:	D010
Container Number:	1
Container Type:	Fiber or plastic boxes, cartons, cases
Waste Quantity:	22
Unit:	Pounds
Handling Code:	Not reported
TSP EPA Id:	PAD085690592
Date TSP Sig:	Not reported

G61 **NYC BD OF ED - SEWARD PARK H S** **RCRA-LQG** **1000446164**
West **350 GRAND ST** **ICIS** **NYD100390517**
< 1/8 **NEW YORK, NY 10002** **FINDS**
0.078 mi. **NY MANIFEST**
414 ft. **Site 1 of 18 in cluster G** **NJ MANIFEST**
ECHO

Relative:
Higher

Actual:
37 ft.

RCRA-LQG:

Date form received by agency:	02/17/2012
Facility name:	LEWARD PARK HS
Facility address:	350 GRAND STREET NEW YORK, NY 10002
EPA ID:	NYD100390517
Mailing address:	THOMSON AVENUE LONG ISLAND CITY, NY 11101

NYC BD OF ED - SEWARD PARK H S (Continued) **1000446164**

Contact:	ALEXANDER LEMPERT
Contact address:	THOMSON AVE LONG ISLAND CITY, NY 11101
Contact country:	US
Contact telephone:	(718) 472-8501
Contact email:	ALEMPERT@NYCSCA.ORG
EPA Region:	02
Classification:	Large Quantity Generator
Description:	Handler: generates 1,000 kg or more of hazardous waste during any calendar month; or generates more than 1 kg of acutely hazardous waste during any calendar month; or generates more than 100 kg of any residue or contaminated soil, waste or other debris resulting from the cleanup of a spill, into or on any land or water, of acutely hazardous waste during any calendar month; or generates 1 kg or less of acutely hazardous waste during any calendar month, and accumulates more than 1 kg of acutely hazardous waste at any time; or generates 100 kg or less of any residue or contaminated soil, waste or other debris resulting from the cleanup of a spill, into or on any land or water, of acutely hazardous waste during any calendar month, and accumulates more than 100 kg of that material at any time

Owner/Operator Summary:

Owner/operator name:	NYC DEPARTMENT OF EDUCATION
Owner/operator address:	VERNON BLVD LONG ISLAND CITY, NY 11101
Owner/operator country:	US
Owner/operator telephone:	Not reported
Legal status:	Municipal
Owner/Operator Type:	Owner
Owner/Op start date:	01/01/1930
Owner/Op end date:	Not reported

Owner/operator name:	NYC DEPARTMENT OF EDUCATION
Owner/operator address:	Not reported Not reported
Owner/operator country:	Not reported
Owner/operator telephone:	Not reported
Legal status:	Municipal
Owner/Operator Type:	Operator
Owner/Op start date:	01/01/1930
Owner/Op end date:	Not reported

Handler Activities Summary:

U.S. importer of hazardous waste:	No
Mixed waste (haz. and radioactive):	No
Recycler of hazardous waste:	No
Transporter of hazardous waste:	No
Treater, storer or disposer of HW:	No
Underground injection activity:	No
On-site burner exemption:	No
Furnace exemption:	No
Used oil fuel burner:	No
Used oil processor:	No
User oil refiner:	No
Used oil fuel marketer to burner:	No
Used oil Specification marketer:	No

NYC BD OF ED - SEWARD PARK H S (Continued) **1000446164**

Used oil transfer facility: No
Used oil transporter: No

. Waste code: D008
. Waste name: LEAD

Historical Generators:
Date form received by agency: 01/01/2007
Site name: NYC BD OF ED - SEWARD PARK H S
Classification: Conditionally Exempt Small Quantity Generator

Date form received by agency: 01/01/2006
Site name: NYC BD OF ED - SEWARD PARK H S
Classification: Conditionally Exempt Small Quantity Generator

Date form received by agency: 05/07/2001
Site name: NYC BD OF ED - SEWARD PARK H S
Classification: Small Quantity Generator

. Waste code: D001
. Waste name: IGNITABLE WASTE

. Waste code: D002
. Waste name: CORROSIVE WASTE

. Waste code: F001
. Waste name: THE FOLLOWING SPENT HALOGENATED SOLVENTS USED IN DEGREASING: TETRACHLOROETHYLENE, TRICHLORETHYLENE, METHYLENE CHLORIDE, 1,1,1-TRICHLOROETHANE, CARBON TETRACHLORIDE AND CHLORINATED FLUOROCARBONS; ALL SPENT SOLVENT MIXTURES/BLENDS USED IN DEGREASING CONTAINING, BEFORE USE, A TOTAL OF TEN PERCENT OR MORE (BY VOLUME) OF ONE OR MORE OF THE ABOVE HALOGENATED SOLVENTS OR THOSE SOLVENTS LISTED IN F002, F004, AND F005; AND STILL BOTTOMS FROM THE RECOVERY OF THESE SPENT SOLVENTS AND SPENT SOLVENT MIXTURES.

. Waste code: F002
. Waste name: THE FOLLOWING SPENT HALOGENATED SOLVENTS: TETRACHLOROETHYLENE, METHYLENE CHLORIDE, TRICHLOROETHYLENE, 1,1,1-TRICHLOROETHANE, CHLOROBENZENE, 1,1,2-TRICHLORO-1,2,2-TRIFLUOROETHANE, ORTHO-DICHLOROBENZENE, TRICHLOROFLUOROMETHANE, AND 1,1,2, TRICHLOROETHANE; ALL SPENT SOLVENT MIXTURES/BLENDS CONTAINING, BEFORE USE, A TOTAL OF TEN PERCENT OR MORE (BY VOLUME) OF ONE OR MORE OF THE ABOVE HALOGENATED SOLVENTS OR THOSE SOLVENTS LISTED IN F001, F004, AND F005; AND STILL BOTTOMS FROM THE RECOVERY OF THESE SPENT SOLVENTS AND SPENT SOLVENT MIXTURES.

. Waste code: F003
. Waste name: THE FOLLOWING SPENT NONHALOGENATED SOLVENTS: XYLENE, ACETONE, ETHYL ACETATE, ETHYL BENZENE, ETHYL ETHER, METHYL ISOBUTYL KETONE, N-BUTYL ALCOHOL, CYCLOHEXANONE, AND METHANOL; ALL SPENT SOLVENT MIXTURES/BLENDS CONTAINING, BEFORE USE, ONLY THE ABOVE SPENT NONHALOGENATED SOLVENTS; AND ALL SPENT SOLVENT MIXTURES/BLENDS CONTAINING, BEFORE USE, ONE OR MORE OF THE ABOVE NONHALOGENATED SOLVENTS, AND A TOTAL OF TEN PERCENT OR MORE (BY VOLUME) OF ONE OR MORE OF THOSE SOLVENTS LISTED IN F001, F002, F004, AND F005; AND STILL BOTTOMS FROM THE RECOVERY OF THESE SPENT SOLVENTS AND SPENT SOLVENT MIXTURES.

NYC BD OF ED - SEWARD PARK H S (Continued) **1000446164**

. Waste code: P028
. Waste name: BENZENE, (CHLOROMETHYL)- (OR) BENZYL CHLORIDE

. Waste code: P030
. Waste name: CYANIDES (SOLUBLE CYANIDE SALTS), NOT OTHERWISE SPECIFIED

. Waste code: P092
. Waste name: MERCURY, (ACETATO-O)PHENYL- (OR) PHENYLMERCURY ACETATE

. Waste code: P098
. Waste name: POTASSIUM CYANIDE (OR) POTASSIUM CYANIDE K(CN)

. Waste code: P106
. Waste name: SODIUM CYANIDE (OR) SODIUM CYANIDE NA(CN)

. Waste code: U032
. Waste name: CALCIUM CHROMATE (OR) CHROMIC ACID H2CRO4, CALCIUM SALT

. Waste code: U103
. Waste name: DIMETHYL SULFATE (OR) SULFURIC ACID, DIMETHYL ESTER

Date form received by agency: 07/08/1999
Site name: NYC BD OF ED - SEWARD PARK H S
Classification: Not a generator, verified

Date form received by agency: 09/24/1990
Site name: NYC BD OF ED - SEWARD PARK H S
Classification: Small Quantity Generator

Biennial Reports:

Last Biennial Reporting Year: 2013

Annual Waste Handled:
Waste code: D008
Waste name: LEAD
Amount (Lbs): 90800

Violation Status: No violations found

ICIS:
Enforcement Action ID: 02-1988-0588
FRS ID: 110004377905
Action Name: NYC BOARD OF EDUCATION
Facility Name: NYC BD OF ED - SEWARD PARK H S
Facility Address: 350 GRAND ST
NEW YORK, NY 100024629
Enforcement Action Type: Civil Judicial Action
Facility County: NEW YORK
Program System Acronym: ICIS
Enforcement Action Forum Desc: Judicial
EA Type Code: CIV
Facility SIC Code: 8211
Federal Facility ID: Not reported
Latitude in Decimal Degrees: 40.716833
Longitude in Decimal Degrees: -73.989516
Permit Type Desc: Not reported

NYC BD OF ED - SEWARD PARK H S (Continued) **1000446164**

Program System Acronym: 17871
Facility NAICS Code: Not reported
Tribal Land Code: Not reported

Facility Name: NYC BD OF ED - SEWARD PARK H S
Address: 350 GRAND ST
Tribal Indicator: N
Fed Facility: No
NAIC Code: Not reported
SIC Code: 8211

Facility Name: NYC BD OF ED - SEWARD PARK H S
Address: 350 GRAND ST
Tribal Indicator: N
Fed Facility: No
NAIC Code: Not reported
SIC Code: 8211

Facility Name: NYC BD OF ED - SEWARD PARK H S
Address: 350 GRAND ST
Tribal Indicator: N
Fed Facility: No
NAIC Code: Not reported
SIC Code: 8211

Facility Name: NYC BD OF ED - SEWARD PARK H S
Address: 350 GRAND ST
Tribal Indicator: N
Fed Facility: No
NAIC Code: Not reported
SIC Code: 8211

FINDS:

Registry ID: 110004377905

Environmental Interest/Information System

NCDB (National Compliance Data Base) supports implementation of the Federal Insecticide, Fungicide, and Rodenticide Act (FIFRA) and the Toxic Substances Control Act (TSCA). The system tracks inspections in regions and states with cooperative agreements, enforcement actions, and settlements.

RCRAInfo is a national information system that supports the Resource Conservation and Recovery Act (RCRA) program through the tracking of events and activities related to facilities that generate, transport, and treat, store, or dispose of hazardous waste. RCRAInfo allows RCRA program staff to track the notification, permit, compliance, and corrective action activities required under RCRA.

HAZARDOUS WASTE BIENNIAL REPORTER

ICIS (Integrated Compliance Information System) is the Integrated Compliance Information System and provides a database that, when complete, will contain integrated Enforcement and Compliance information across most of EPA's programs. The vision for ICIS is to

NYC BD OF ED - SEWARD PARK H S (Continued) **1000446164**

replace EPA's independent databases that contain Enforcement data with a single repository for that information. Currently, ICIS contains all Federal Administrative and Judicial enforcement actions. This information is maintained in ICIS by EPA in the Regional offices and it Headquarters. A future release of ICIS will replace the Permit Compliance System (PCS) which supports the NPDES and will integrate that information with Federal actions already in the system. ICIS also has the capability to track other activities occurring in the Region that support Compliance and Enforcement programs. These include; Incident Tracking, Compliance Assistance, and Compliance Monitoring.

NY MANIFEST:

Country:	USA
EPA ID:	NYD100390517
Facility Status:	Not reported
Location Address 1:	350 GRAND STREET
Code:	BP
Location Address 2:	Not reported
Total Tanks:	Not reported
Location City:	NEW YORK
Location State:	NY
Location Zip:	10002
Location Zip 4:	Not reported

NY MANIFEST:

EPAID:	NYD100390517
Mailing Name:	NEW YORK CITY BOARD OF EDUCATION
Mailing Contact:	MR CARDELLO
Mailing Address 1:	28-11 QUEENS PLAZA NORTH RM905
Mailing Address 2:	Not reported
Mailing City:	LONG ISLAND CITY
Mailing State:	NY
Mailing Zip:	11101
Mailing Zip 4:	Not reported
Mailing Country:	USA
Mailing Phone:	2126747000

NY MANIFEST:

Document ID:	NYG2708973
Manifest Status:	Not reported
seq:	01
Year:	2003
Trans1 State ID:	45347PANY
Trans2 State ID:	Not reported
Generator Ship Date:	09/23/2003
Trans1 Recv Date:	09/23/2003
Trans2 Recv Date:	Not reported
TSD Site Recv Date:	09/24/2003
Part A Recv Date:	Not reported
Part B Recv Date:	Not reported
Generator EPA ID:	NYD100390517
Trans1 EPA ID:	NYD049178296
Trans2 EPA ID:	Not reported
TSDF ID 1:	NYD049178296
TSDF ID 2:	Not reported
Manifest Tracking Number:	Not reported

NYC BD OF ED - SEWARD PARK H S (Continued) **1000446164**

Import Indicator:	Not reported
Export Indicator:	Not reported
Discr Quantity Indicator:	Not reported
Discr Type Indicator:	Not reported
Discr Residue Indicator:	Not reported
Discr Partial Reject Indicator:	Not reported
Discr Full Reject Indicator:	Not reported
Manifest Ref Number:	Not reported
Alt Facility RCRA ID:	Not reported
Alt Facility Sign Date:	Not reported
MGMT Method Type Code:	Not reported
Waste Code:	D001 - NON-LISTED IGNITABLE WASTES
Waste Code:	Not reported
Waste Code:	Not reported
Waste Code:	Not reported
Waste Code:	Not reported
Waste Code:	Not reported
Quantity:	00020
Units:	P - Pounds
Number of Containers:	001
Container Type:	DF - Fiberboard or plastic drums (glass)
Handling Method:	B Incineration, heat recovery, burning.
Specific Gravity:	01.00
Waste Code:	D001 - NON-LISTED IGNITABLE WASTES
Waste Code:	Not reported
Waste Code:	Not reported
Waste Code:	Not reported
Waste Code:	Not reported
Quantity:	00020
Units:	P - Pounds
Number of Containers:	001
Container Type:	DF - Fiberboard or plastic drums (glass)
Handling Method:	B Incineration, heat recovery, burning.
Specific Gravity:	01.00
Waste Code:	D001 - NON-LISTED IGNITABLE WASTES
Waste Code:	Not reported
Waste Code:	Not reported
Waste Code:	Not reported
Waste Code:	Not reported
Quantity:	00020
Units:	P - Pounds
Number of Containers:	001
Container Type:	DF - Fiberboard or plastic drums (glass)
Handling Method:	T Chemical, physical, or biological treatment.
Specific Gravity:	01.00
Waste Code:	D001 - NON-LISTED IGNITABLE WASTES
Waste Code:	Not reported
Waste Code:	Not reported
Waste Code:	Not reported
Waste Code:	Not reported
Quantity:	00020
Units:	P - Pounds
Number of Containers:	001
Container Type:	DF - Fiberboard or plastic drums (glass)
Handling Method:	T Chemical, physical, or biological treatment.
Specific Gravity:	01.00

NYC BD OF ED - SEWARD PARK H S (Continued) **1000446164**

Document ID:	NYG2708973
Manifest Status:	Not reported
seq:	02
Year:	2003
Trans1 State ID:	45347PANY
Trans2 State ID:	Not reported
Generator Ship Date:	09/23/2003
Trans1 Recv Date:	09/23/2003
Trans2 Recv Date:	Not reported
TSD Site Recv Date:	09/24/2003
Part A Recv Date:	Not reported
Part B Recv Date:	Not reported
Generator EPA ID:	NYD100390517
Trans1 EPA ID:	NYD049178296
Trans2 EPA ID:	Not reported
TSDF ID 1:	NYD049178296
TSDF ID 2:	Not reported
Manifest Tracking Number:	Not reported
Import Indicator:	Not reported
Export Indicator:	Not reported
Discr Quantity Indicator:	Not reported
Discr Type Indicator:	Not reported
Discr Residue Indicator:	Not reported
Discr Partial Reject Indicator:	Not reported
Discr Full Reject Indicator:	Not reported
Manifest Ref Number:	Not reported
Alt Facility RCRA ID:	Not reported
Alt Facility Sign Date:	Not reported
MGMT Method Type Code:	Not reported
Waste Code:	U201 - RESORCINOL
Waste Code:	Not reported
Waste Code:	Not reported
Waste Code:	Not reported
Waste Code:	Not reported
Waste Code:	Not reported
Quantity:	00020
Units:	P - Pounds
Number of Containers:	001
Container Type:	DF - Fiberboard or plastic drums (glass)
Handling Method:	B Incineration, heat recovery, burning.
Specific Gravity:	01.00
Waste Code:	D002 - NON-LISTED CORROSIVE WASTES
Waste Code:	Not reported
Waste Code:	Not reported
Waste Code:	Not reported
Waste Code:	Not reported
Quantity:	00020
Units:	P - Pounds
Number of Containers:	001
Container Type:	DF - Fiberboard or plastic drums (glass)
Handling Method:	T Chemical, physical, or biological treatment.
Specific Gravity:	01.00
Waste Code:	D002 - NON-LISTED CORROSIVE WASTES
Waste Code:	Not reported
Waste Code:	Not reported
Waste Code:	Not reported
Waste Code:	Not reported

NYC BD OF ED - SEWARD PARK H S (Continued) **1000446164**

Quantity:	00020
Units:	P - Pounds
Number of Containers:	001
Container Type:	DF - Fiberboard or plastic drums (glass)
Handling Method:	T Chemical, physical, or biological treatment.
Specific Gravity:	01.00
Waste Code:	D009 - MERCURY 0.2 MG/L TCLP
Waste Code:	Not reported
Waste Code:	Not reported
Waste Code:	Not reported
Waste Code:	Not reported
Quantity:	00020
Units:	P - Pounds
Number of Containers:	001
Container Type:	DF - Fiberboard or plastic drums (glass)
Handling Method:	T Chemical, physical, or biological treatment.
Specific Gravity:	01.00
Document ID:	Not reported
Manifest Status:	Not reported
seq:	Not reported
Year:	2010
Trans1 State ID:	MAD985286988
Trans2 State ID:	Not reported
Generator Ship Date:	05/18/2010
Trans1 Recv Date:	05/18/2010
Trans2 Recv Date:	Not reported
TSD Site Recv Date:	05/21/2010
Part A Recv Date:	Not reported
Part B Recv Date:	Not reported
Generator EPA ID:	NYD100390517
Trans1 EPA ID:	Not reported
Trans2 EPA ID:	Not reported
TSDF ID 1:	NYD077444263
TSDF ID 2:	Not reported
Manifest Tracking Number:	002483367FLE
Import Indicator:	N
Export Indicator:	N
Discr Quantity Indicator:	N
Discr Type Indicator:	N
Discr Residue Indicator:	N
Discr Partial Reject Indicator:	N
Discr Full Reject Indicator:	N
Manifest Ref Number:	Not reported
Alt Facility RCRA ID:	Not reported
Alt Facility Sign Date:	Not reported
MGMT Method Type Code:	H141
Waste Code:	Not reported
Waste Code:	Not reported
Waste Code:	Not reported
Waste Code:	Not reported
Waste Code:	Not reported
Waste Code:	Not reported
Quantity:	78.0
Units:	P - Pounds
Number of Containers:	1.0
Container Type:	DF - Fiberboard or plastic drums (glass)

NYC BD OF ED - SEWARD PARK H S (Continued) **1000446164**

Handling Method:	B Incineration, heat recovery, burning.
Specific Gravity:	1.0
Waste Code:	D002
Waste Code 1_2:	Not reported
Waste Code 1_3:	Not reported
Waste Code 1_4:	Not reported
Waste Code 1_5:	Not reported
Waste Code 1_6:	Not reported
Document ID:	Not reported
Manifest Status:	Not reported
seq:	Not reported
Year:	2010
Trans1 State ID:	MAD985286988
Trans2 State ID:	Not reported
Generator Ship Date:	05/18/2010
Trans1 Recv Date:	05/18/2010
Trans2 Recv Date:	Not reported
TSD Site Recv Date:	05/21/2010
Part A Recv Date:	Not reported
Part B Recv Date:	Not reported
Generator EPA ID:	NYD100390517
Trans1 EPA ID:	Not reported
Trans2 EPA ID:	Not reported
TSDF ID 1:	NYD077444263
TSDF ID 2:	Not reported
Manifest Tracking Number:	002483367FLE
Import Indicator:	N
Export Indicator:	N
Discr Quantity Indicator:	N
Discr Type Indicator:	N
Discr Residue Indicator:	N
Discr Partial Reject Indicator:	N
Discr Full Reject Indicator:	N
Manifest Ref Number:	Not reported
Alt Facility RCRA ID:	Not reported
Alt Facility Sign Date:	Not reported
MGMT Method Type Code:	H141
Waste Code:	Not reported
Waste Code:	Not reported
Waste Code:	Not reported
Waste Code:	Not reported
Waste Code:	Not reported
Waste Code:	Not reported
Quantity:	92.0
Units:	P - Pounds
Number of Containers:	1.0
Container Type:	DF - Fiberboard or plastic drums (glass)
Handling Method:	B Incineration, heat recovery, burning.
Specific Gravity:	1.0
Waste Code:	D002
Waste Code 1_2:	Not reported
Waste Code 1_3:	Not reported
Waste Code 1_4:	Not reported
Waste Code 1_5:	Not reported
Waste Code 1_6:	Not reported

NYC BD OF ED - SEWARD PARK H S (Continued) **1000446164**

Document ID:	Not reported
Manifest Status:	Not reported
seq:	Not reported
Year:	2010
Trans1 State ID:	MAD985286988
Trans2 State ID:	Not reported
Generator Ship Date:	08/26/2010
Trans1 Recv Date:	08/26/2010
Trans2 Recv Date:	Not reported
TSD Site Recv Date:	08/31/2010
Part A Recv Date:	Not reported
Part B Recv Date:	Not reported
Generator EPA ID:	NYD100390517
Trans1 EPA ID:	Not reported
Trans2 EPA ID:	Not reported
TSDF ID 1:	NYD077444263
TSDF ID 2:	Not reported
Manifest Tracking Number:	002856357FLE
Import Indicator:	N
Export Indicator:	N
Discr Quantity Indicator:	N
Discr Type Indicator:	N
Discr Residue Indicator:	N
Discr Partial Reject Indicator:	N
Discr Full Reject Indicator:	N
Manifest Ref Number:	Not reported
Alt Facility RCRA ID:	Not reported
Alt Facility Sign Date:	Not reported
MGMT Method Type Code:	H141
Waste Code:	Not reported
Waste Code:	Not reported
Waste Code:	Not reported
Waste Code:	Not reported
Waste Code:	Not reported
Waste Code:	Not reported
Quantity:	6.0
Units:	P - Pounds
Number of Containers:	1.0
Container Type:	DM - Metal drums, barrels
Handling Method:	B Incineration, heat recovery, burning.
Specific Gravity:	1.0
Waste Code:	D001
Waste Code 1_2:	F003
Waste Code 1_3:	U002
Waste Code 1_4:	U031
Waste Code 1_5:	U154
Waste Code 1_6:	Not reported

Document ID:	Not reported
Manifest Status:	Not reported
seq:	Not reported
Year:	2010
Trans1 State ID:	MAD985286988
Trans2 State ID:	Not reported
Generator Ship Date:	08/26/2010
Trans1 Recv Date:	08/26/2010
Trans2 Recv Date:	Not reported

NYC BD OF ED - SEWARD PARK H S (Continued) **1000446164**

TSD Site Recv Date:	08/31/2010
Part A Recv Date:	Not reported
Part B Recv Date:	Not reported
Generator EPA ID:	NYD100390517
Trans1 EPA ID:	Not reported
Trans2 EPA ID:	Not reported
TSDF ID 1:	NYD077444263
TSDF ID 2:	Not reported
Manifest Tracking Number:	002856357FLE
Import Indicator:	N
Export Indicator:	N
Discr Quantity Indicator:	N
Discr Type Indicator:	N
Discr Residue Indicator:	N
Discr Partial Reject Indicator:	N
Discr Full Reject Indicator:	N
Manifest Ref Number:	Not reported
Alt Facility RCRA ID:	Not reported
Alt Facility Sign Date:	Not reported
MGMT Method Type Code:	H141
Waste Code:	Not reported
Waste Code:	Not reported
Waste Code:	Not reported
Waste Code:	Not reported
Waste Code:	Not reported
Waste Code:	Not reported
Quantity:	7.0
Units:	P - Pounds
Number of Containers:	1.0
Container Type:	DF - Fiberboard or plastic drums (glass)
Handling Method:	B Incineration, heat recovery, burning.
Specific Gravity:	1.0
Waste Code:	D001
Waste Code 1_2:	D007
Waste Code 1_3:	D011
Waste Code 1_4:	Not reported
Waste Code 1_5:	Not reported
Waste Code 1_6:	Not reported
Document ID:	Not reported
Manifest Status:	Not reported
seq:	Not reported
Year:	2010
Trans1 State ID:	MAD985286988
Trans2 State ID:	Not reported
Generator Ship Date:	08/26/2010
Trans1 Recv Date:	08/26/2010
Trans2 Recv Date:	Not reported
TSD Site Recv Date:	08/31/2010
Part A Recv Date:	Not reported
Part B Recv Date:	Not reported
Generator EPA ID:	NYD100390517
Trans1 EPA ID:	Not reported
Trans2 EPA ID:	Not reported
TSDF ID 1:	NYD077444263
TSDF ID 2:	Not reported
Manifest Tracking Number:	002856357FLE

NYC BD OF ED - SEWARD PARK H S (Continued) **1000446164**

Import Indicator:	N
Export Indicator:	N
Discr Quantity Indicator:	N
Discr Type Indicator:	N
Discr Residue Indicator:	N
Discr Partial Reject Indicator:	N
Discr Full Reject Indicator:	N
Manifest Ref Number:	Not reported
Alt Facility RCRA ID:	Not reported
Alt Facility Sign Date:	Not reported
MGMT Method Type Code:	H141
Waste Code:	Not reported
Waste Code:	Not reported
Waste Code:	Not reported
Waste Code:	Not reported
Waste Code:	Not reported
Waste Code:	Not reported
Quantity:	5.0
Units:	P - Pounds
Number of Containers:	1.0
Container Type:	DF - Fiberboard or plastic drums (glass)
Handling Method:	B Incineration, heat recovery, burning.
Specific Gravity:	1.0
Waste Code:	D001
Waste Code 1_2:	D002
Waste Code 1_3:	U122
Waste Code 1_4:	Not reported
Waste Code 1_5:	Not reported
Waste Code 1_6:	Not reported
Document ID:	Not reported
Manifest Status:	Not reported
seq:	Not reported
Year:	2010
Trans1 State ID:	MAD985286988
Trans2 State ID:	Not reported
Generator Ship Date:	08/26/2010
Trans1 Recv Date:	08/26/2010
Trans2 Recv Date:	Not reported
TSD Site Recv Date:	08/31/2010
Part A Recv Date:	Not reported
Part B Recv Date:	Not reported
Generator EPA ID:	NYD100390517
Trans1 EPA ID:	Not reported
Trans2 EPA ID:	Not reported
TSDF ID 1:	NYD077444263
TSDF ID 2:	Not reported
Manifest Tracking Number:	002856357FLE
Import Indicator:	N
Export Indicator:	N
Discr Quantity Indicator:	N
Discr Type Indicator:	N
Discr Residue Indicator:	N
Discr Partial Reject Indicator:	N
Discr Full Reject Indicator:	N
Manifest Ref Number:	Not reported
Alt Facility RCRA ID:	Not reported

NYC BD OF ED - SEWARD PARK H S (Continued) **1000446164**

Alt Facility Sign Date:	Not reported
MGMT Method Type Code:	H141
Waste Code:	Not reported
Waste Code:	Not reported
Waste Code:	Not reported
Waste Code:	Not reported
Waste Code:	Not reported
Waste Code:	Not reported
Quantity:	6.0
Units:	P - Pounds
Number of Containers:	1.0
Container Type:	DF - Fiberboard or plastic drums (glass)
Handling Method:	T Chemical, physical, or biological treatment.
Specific Gravity:	1.0
Waste Code:	D002
Waste Code 1_2:	Not reported
Waste Code 1_3:	Not reported
Waste Code 1_4:	Not reported
Waste Code 1_5:	Not reported
Waste Code 1_6:	Not reported

Document ID:	Not reported
Manifest Status:	Not reported
seq:	Not reported
Year:	2010
Trans1 State ID:	MAD985286988
Trans2 State ID:	Not reported
Generator Ship Date:	08/26/2010
Trans1 Recv Date:	08/26/2010
Trans2 Recv Date:	Not reported
TSD Site Recv Date:	08/31/2010
Part A Recv Date:	Not reported
Part B Recv Date:	Not reported
Generator EPA ID:	NYD100390517
Trans1 EPA ID:	Not reported
Trans2 EPA ID:	Not reported
TSDF ID 1:	NYD077444263
TSDF ID 2:	Not reported
Manifest Tracking Number:	002856357FLE
Import Indicator:	N
Export Indicator:	N
Discr Quantity Indicator:	N
Discr Type Indicator:	N
Discr Residue Indicator:	N
Discr Partial Reject Indicator:	N
Discr Full Reject Indicator:	N
Manifest Ref Number:	Not reported
Alt Facility RCRA ID:	Not reported
Alt Facility Sign Date:	Not reported
MGMT Method Type Code:	H141
Waste Code:	Not reported
Waste Code:	Not reported
Waste Code:	Not reported
Waste Code:	Not reported
Waste Code:	Not reported
Waste Code:	Not reported
Quantity:	5.0

NYC BD OF ED - SEWARD PARK H S (Continued) **1000446164**

Units:	P - Pounds
Number of Containers:	1.0
Container Type:	DF - Fiberboard or plastic drums (glass)
Handling Method:	T Chemical, physical, or biological treatment.
Specific Gravity:	1.0
Waste Code:	D002
Waste Code 1_2:	Not reported
Waste Code 1_3:	Not reported
Waste Code 1_4:	Not reported
Waste Code 1_5:	Not reported
Waste Code 1_6:	Not reported
Document ID:	Not reported
Manifest Status:	Not reported
seq:	Not reported
Year:	2010
Trans1 State ID:	MAD985286988
Trans2 State ID:	Not reported
Generator Ship Date:	08/26/2010
Trans1 Recv Date:	08/26/2010
Trans2 Recv Date:	Not reported
TSD Site Recv Date:	08/31/2010
Part A Recv Date:	Not reported
Part B Recv Date:	Not reported
Generator EPA ID:	NYD100390517
Trans1 EPA ID:	Not reported
Trans2 EPA ID:	Not reported
TSDF ID 1:	NYD077444263
TSDF ID 2:	Not reported
Manifest Tracking Number:	002856357FLE
Import Indicator:	N
Export Indicator:	N
Discr Quantity Indicator:	N
Discr Type Indicator:	N
Discr Residue Indicator:	N
Discr Partial Reject Indicator:	N
Discr Full Reject Indicator:	N
Manifest Ref Number:	Not reported
Alt Facility RCRA ID:	Not reported
Alt Facility Sign Date:	Not reported
MGMT Method Type Code:	H141
Waste Code:	Not reported
Waste Code:	Not reported
Waste Code:	Not reported
Waste Code:	Not reported
Waste Code:	Not reported
Waste Code:	Not reported
Quantity:	6.0
Units:	P - Pounds
Number of Containers:	1.0
Container Type:	DF - Fiberboard or plastic drums (glass)
Handling Method:	T Chemical, physical, or biological treatment.
Specific Gravity:	1.0
Waste Code:	D005
Waste Code 1_2:	D008
Waste Code 1_3:	D011
Waste Code 1_4:	Not reported

NYC BD OF ED - SEWARD PARK H S (Continued) **1000446164**

Waste Code 1_5: Not reported
Waste Code 1_6: Not reported

Click this hyperlink while viewing on your computer to access
30 additional NY_MANIFEST: record(s) in the EDR Site Report.

NJ MANIFEST:

EPA Id:	NYD100390517
Mail Address:	THOMSON AVENUE
Mail City/State/Zip:	LONG ISLAND CITY, NY 11101
Facility Phone:	Not reported
Emergency Phone:	Not reported
Contact:	ALEXANDER LEMPERT
Comments:	Not reported
SIC Code:	Not reported
County:	NY061
Municipal:	Not reported
Previous EPA Id:	Not reported
Gen Flag:	Not reported
Trans Flag:	Not reported
TSDF Flag:	Not reported
Name Change:	Not reported
Date Change:	Not reported

Manifest:

Manifest Number:	008928492JJK
EPA ID:	NYD100390517
Date Shipped:	12/2/2011
TSDF EPA ID:	NJD991291105
Transporter EPA ID:	NJD980772768
Transporter 2 EPA ID:	Not reported
Transporter 3 EPA ID:	Not reported
Transporter 4 EPA ID:	Not reported
Transporter 5 EPA ID:	Not reported
Transporter 6 EPA ID:	Not reported
Transporter 7 EPA ID:	Not reported
Transporter 8 EPA ID:	Not reported
Transporter 9 EPA ID:	Not reported
Transporter 10 EPA ID:	Not reported
Date Trans1 Transported Waste:	Not reported
Date Trans2 Transported Waste:	Not reported
Date Trans3 Transported Waste:	Not reported
Date Trans4 Transported Waste:	Not reported
Date Trans5 Transported Waste:	Not reported
Date Trans6 Transported Waste:	Not reported
Date Trans7 Transported Waste:	Not reported
Date Trans8 Transported Waste:	Not reported
Date Trans9 Transported Waste:	Not reported
Date Trans10 Transported Waste:	Not reported
Date TSDF Received Waste:	Not reported
TSDF EPA Facility Name:	Not reported
QTY Units:	Not reported
Transporter SEQ ID:	Not reported
Transporter-1 Date:	Not reported
Waste SEQ ID:	Not reported
Waste Type Code 2:	Not reported

NYC BD OF ED - SEWARD PARK H S (Continued) **1000446164**

Waste Type Code 3:	Not reported
Waste Type Code 4:	Not reported
Waste Type Code 5:	Not reported
Waste Type Code 6:	Not reported
Date Accepted:	Not reported
Manifest Discrepancy Type:	Not reported
Data Entry Number:	Not reported
Was Load Rejected:	LONG ISLAND CITY, NY 11101
Reason Load Was Rejected:	Not reported

Waste:

Manifest Year:	Not reported
Waste Code:	D008
Hand Code:	H111
Quantity:	20.00 Cubic Yard

Manifest Number:	008928453JJK
EPA ID:	NYD100390517
Date Shipped:	11/30/2011
TSDF EPA ID:	NJD991291105
Transporter EPA ID:	NJD980772768
Transporter 2 EPA ID:	Not reported
Transporter 3 EPA ID:	Not reported
Transporter 4 EPA ID:	Not reported
Transporter 5 EPA ID:	Not reported
Transporter 6 EPA ID:	Not reported
Transporter 7 EPA ID:	Not reported
Transporter 8 EPA ID:	Not reported
Transporter 9 EPA ID:	Not reported
Transporter 10 EPA ID:	Not reported
Date Trans1 Transported Waste:	Not reported
Date Trans2 Transported Waste:	Not reported
Date Trans3 Transported Waste:	Not reported
Date Trans4 Transported Waste:	Not reported
Date Trans5 Transported Waste:	Not reported
Date Trans6 Transported Waste:	Not reported
Date Trans7 Transported Waste:	Not reported
Date Trans8 Transported Waste:	Not reported
Date Trans9 Transported Waste:	Not reported
Date Trans10 Transported Waste:	Not reported
Date TSDF Received Waste:	Not reported
TSDF EPA Facility Name:	Not reported
QTY Units:	Not reported
Transporter SEQ ID:	Not reported
Transporter-1 Date:	Not reported
Waste SEQ ID:	Not reported
Waste Type Code 2:	Not reported
Waste Type Code 3:	Not reported
Waste Type Code 4:	Not reported
Waste Type Code 5:	Not reported
Waste Type Code 6:	Not reported
Date Accepted:	Not reported
Manifest Discrepancy Type:	Not reported
Data Entry Number:	Not reported
Was Load Rejected:	LONG ISLAND CITY, NY 11101
Reason Load Was Rejected:	Not reported

NYC BD OF ED - SEWARD PARK H S (Continued) **1000446164**

Waste:

Manifest Year:	Not reported
Waste Code:	D008
Hand Code:	H111
Quantity:	57,540.00 Pounds

ECHO:

Envid:	1000446164
Registry ID:	110004377905
DFR URL:	http://echo.epa.gov/detailed_facility_report?fid=110004377905

G62
WNW
< 1/8
0.079 mi.
415 ft.

SEWARD PARK **NY UST** **U003764782**
ESSEX STREET & BROADWAY **NY HIST UST** **N/A**
NEW YORK, NY 10002

Site 2 of 18 in cluster G

Relative:
Higher

Actual:
37 ft.

UST:

Id/Status:	2-604977 / Active
Program Type:	PBS
Region:	STATE
DEC Region:	2
Expiration Date:	01/08/2021
UTM X:	585354.85061
UTM Y:	4507874.28951
Site Type:	Municipality (Incl. Waste Water Treatment Plants, Utilities, Swimming Pools, etc.)

Affiliation Records:

Site Id:	26846
Affiliation Type:	On-Site Operator
Company Name:	SEWARD PARK
Contact Type:	Not reported
Contact Name:	JOHN GILL
Address1:	Not reported
Address2:	Not reported
City:	Not reported
State:	NN
Zip Code:	Not reported
Country Code:	001
Phone:	(212) 219-0258
EMail:	Not reported
Fax Number:	Not reported
Modified By:	NRLOMBAR
Date Last Modified:	2012-11-09

Site Id:	26846
Affiliation Type:	Emergency Contact
Company Name:	CITY OF NEW YORK, PARKS & RECREATION
Contact Type:	Not reported
Contact Name:	GABRIEL RAMOS
Address1:	Not reported
Address2:	Not reported
City:	Not reported
State:	NN

SEWARD PARK (Continued) **U003764782**

Zip Code:	Not reported
Country Code:	999
Phone:	(212) 410-8916
EMail:	Not reported
Fax Number:	Not reported
Modified By:	NRLOMBAR
Date Last Modified:	2012-11-13

Site Id:	26846
Affiliation Type:	Mail Contact
Company Name:	CITY OF NY PARKS & RECREATION
Contact Type:	Not reported
Contact Name:	GABRIEL RAMOS
Address1:	20 BRONX SHORE ROAD
Address2:	RANDALLS ISLAND
City:	NEW YORK
State:	NY
Zip Code:	10035
Country Code:	001
Phone:	(212) 410-8916
EMail:	GABRIEL.RAMOS@PARKS.NYC.GOV
Fax Number:	Not reported
Modified By:	DMPOKRZY
Date Last Modified:	2016-08-16

Site Id:	26846
Affiliation Type:	Facility Owner
Company Name:	CITY OF NEW YORK, PARKS & RECREATION
Contact Type:	DEPUTY CHIEF
Contact Name:	GABRIEL RAMOS
Address1:	830 FIFTH AVENUE
Address2:	Not reported
City:	NEW YORK
State:	NY
Zip Code:	10021
Country Code:	001
Phone:	(212) 410-8916
EMail:	Not reported
Fax Number:	Not reported
Modified By:	DMPOKRZY
Date Last Modified:	2016-08-16

Tank Info:

Tank Number:	001
Tank ID:	59272
Tank Status:	In Service
Material Name:	In Service
Capacity Gallons:	1500
Install Date:	03/15/1981
Date Tank Closed:	Not reported
Registered:	True
Tank Location:	Underground
Tank Type:	Steel/carbon steel
Material Code:	0001
Common Name of Substance:	#2 Fuel Oil (On-Site Consumption)

SEWARD PARK (Continued) **U003764782**

Tightness Test Method: 21
Date Test: 04/07/2011
Next Test Date: 10/11/2016
Pipe Model: Not reported
Modified By: MRBARROW
Last Modified: 04/18/2016

Equipment Records:

D01 - Pipe Type - Steel/Carbon Steel/Iron
E00 - Piping Secondary Containment - None
J02 - Dispenser - Suction Dispenser
K00 - Spill Prevention - None
H00 - Tank Leak Detection - None
A00 - Tank Internal Protection - None
C03 - Pipe Location - Aboveground/Underground Combination
G00 - Tank Secondary Containment - None
L09 - Piping Leak Detection - Exempt Suction Piping
B00 - Tank External Protection - None
F00 - Pipe External Protection - None
I05 - Overfill - Vent Whistle

HIST UST:

PBS Number: 2-604977
SPDES Number: Not reported
Emergency Contact: TOM PALISWAIT
Emergency Telephone: (212) 219-0258
Operator: TOM PALISWAID
Operator Telephone: (212) 533-2020
Owner Name: CITY OF NEW YORK, PARKS & RECREATION
Owner Address: 830 FIFTH AVENUE
Owner City,St,Zip: NEW YORK, NY 10021
Owner Telephone: (212) 360-8221
Owner Type: Local Government
Owner Subtype: Not reported
Mailing Name: CITY OF NEW YORK, PARKS & RECREATION
Mailing Address: 5-BORO SHOPS
Mailing Address 2: RANDALLS ISLAND
Mailing City,St,Zip: NEW YORK, NY 10035
Mailing Contact: GABE RAMOS
Mailing Telephone: (212) 410-8916
Owner Mark: First Owner
Facility Status: 1 - Active PBS facility, i.e. total capacity of the PBS tanks is greater than 1,100 gallons, regardless if Subpart 360-14 tanks exist or not at the facility.
Facility Addr2: Not reported
SWIS ID: 6201
Old PBS Number: Not reported
Facility Type: OTHER
Inspected Date: Not reported
Inspector: Not reported
Inspection Result: Not reported
Federal ID: Not reported
Certification Flag: False
Certification Date: 01/12/2001
Expiration Date: 01/08/2006
Renew Flag: False
Renewal Date: Not reported

SEWARD PARK (Continued) **U003764782**

Total Capacity:	1500
FAMT:	True
Facility Screen:	No Missing Data
Owner Screen:	No Missing Data
Tank Screen:	No Missing Data
Dead Letter:	False
CBS Number:	Not reported
Town or City:	NEW YORK CITY
County Code:	62
Town or City:	01
Region:	2

Tank Id:	001
Tank Location:	UNDERGROUND
Tank Status:	In Service
Install Date:	Not reported
Capacity (gals):	1500
Product Stored:	NOS 1,2, OR 4 FUEL OIL
Tank Type:	Steel/carbon steel
Tank Internal:	None
Tank External:	None
Pipe Location:	Aboveground/Underground Combination
Pipe Type:	STEEL/IRON
Pipe Internal:	None
Pipe External:	None
Second Containment:	None
Leak Detection:	None
Overfill Prot:	Vent Whistle
Dispenser:	Suction
Date Tested:	Not reported
Next Test Date:	12/27/1987
Missing Data for Tank:	No Missing Data
Date Closed:	Not reported
Test Method:	Not reported
Deleted:	False
Updated:	True
Lat/long:	Not reported

D63 **EDR Hist Auto** **1015156389**
NNW **111 DELANCEY ST** **N/A**
< 1/8 **NEW YORK, NY 10002**
0.079 mi.
416 ft. **Site 12 of 21 in cluster D**

Relative:
Higher

Actual:
34 ft.

EDR Historical Auto Stations:

Name:	AAA TOWING & REPAIR 24 HOURS
Year:	2010
Address:	111 DELANCEY ST

Name:	AAA TOWING & REPAIR 24 HOURS
Year:	2011
Address:	111 DELANCEY ST

Name:	AAA TOWING & REPAIR 24 HOURS
Year:	2012
Address:	111 DELANCEY ST

D64 NNW < 1/8 0.082 mi. 432 ft. | **NYCTA-ESSEX / DELANCY ST STATION (FJMZ)**
ESSEX STREET AND DELANCY ST.
NEW YORK, NY 11201

Site 13 of 21 in cluster D

RCRA-CESQG | **1004762717**
NJ MANIFEST | **NYR000099754**

Relative: Higher

Actual: 34 ft.

RCRA-CESQG:

Date form received by agency:	01/01/2007
Facility name:	NYCTA-ESSEX / DELANCY ST STATION (FJMZ)
Facility address:	ESSEX STREET AND DELANCY ST. NEW YORK, NY 11201
EPA ID:	NYR000099754
Mailing address:	JAY STREET, ROOM 819 BROOKLYN, NY 11201
Contact:	JOSEPHINE F BROWN
Contact address:	JAY STREET, ROOM 819 BROOKLYN, NY 11201
Contact country:	US
Contact telephone:	(718) 243-4581
Contact email:	Not reported
EPA Region:	02
Classification:	Conditionally Exempt Small Quantity Generator
Description:	Handler: generates 100 kg or less of hazardous waste per calendar month, and accumulates 1000 kg or less of hazardous waste at any time; or generates 1 kg or less of acutely hazardous waste per calendar month, and accumulates at any time: 1 kg or less of acutely hazardous waste; or 100 kg or less of any residue or contaminated soil, waste or other debris resulting from the cleanup of a spill, into or on any land or water, of acutely hazardous waste; or generates 100 kg or less of any residue or contaminated soil, waste or other debris resulting from the cleanup of a spill, into or on any land or water, of acutely hazardous waste during any calendar month, and accumulates at any time: 1 kg or less of acutely hazardous waste; or 100 kg or less of any residue or contaminated soil, waste or other debris resulting from the cleanup of a spill, into or on any land or water, of acutely hazardous waste

Owner/Operator Summary:

Owner/operator name:	NYC MTA
Owner/operator address:	2 BROADWAY 2ND FL NEW YORK, NY 10004
Owner/operator country:	US
Owner/operator telephone:	(646) 252-3500
Legal status:	Private
Owner/Operator Type:	Owner
Owner/Op start date:	01/01/2001
Owner/Op end date:	Not reported

Owner/operator name:	NYC MTA
Owner/operator address:	2 BROADWAY 2ND FL NEW YORK, NY 10004
Owner/operator country:	US
Owner/operator telephone:	(646) 252-3500
Legal status:	Private
Owner/Operator Type:	Operator
Owner/Op start date:	01/01/2001
Owner/Op end date:	Not reported

NYCTA-ESSEX / DELANCY ST STATION (FJMZ) (Continued) **1004762717**

Handler Activities Summary:

U.S. importer of hazardous waste:	No
Mixed waste (haz. and radioactive):	No
Recycler of hazardous waste:	No
Transporter of hazardous waste:	No
Treater, storer or disposer of HW:	No
Underground injection activity:	No
On-site burner exemption:	No
Furnace exemption:	No
Used oil fuel burner:	No
Used oil processor:	No
User oil refiner:	No
Used oil fuel marketer to burner:	No
Used oil Specification marketer:	No
Used oil transfer facility:	No
Used oil transporter:	No

Historical Generators:

Date form received by agency:	01/01/2006
Site name:	NYCTA-ESSEX / DELANCY ST STATION (FJMZ)
Classification:	Conditionally Exempt Small Quantity Generator
Date form received by agency:	02/20/2002
Site name:	NYCTA-ESSEX / DELANCY ST STATION (FJMZ)
Classification:	Large Quantity Generator
Date form received by agency:	08/06/2001
Site name:	MTA NYCTA - F LINE
Classification:	Large Quantity Generator
Violation Status:	No violations found

NJ MANIFEST:

EPA Id:	NYR000099754
Mail Address:	2 BROADWAY
Mail City/State/Zip:	NEW YORK 10004
Facility Phone:	6462523500
Emergency Phone:	Not reported
Contact:	KIRIT PATEL
Comments:	Not reported
SIC Code:	Not reported
County:	00
Municipal:	00
Previous EPA Id:	Not reported
Gen Flag:	X
Trans Flag:	Not reported
TSDF Flag:	Not reported
Name Change:	Not reported
Date Change:	Not reported

Manifest:

Manifest Number:	NJA5006916
EPA ID:	NYR000099754
Date Shipped:	03/01/2004
TSDF EPA ID:	NJD991291105
Transporter EPA ID:	NYD046765574
Transporter 2 EPA ID:	Not reported

NYCTA-ESSEX / DELANCY ST STATION (FJMZ) (Continued) **1004762717**

Transporter 3 EPA ID:	Not reported
Transporter 4 EPA ID:	Not reported
Transporter 5 EPA ID:	Not reported
Transporter 6 EPA ID:	Not reported
Transporter 7 EPA ID:	Not reported
Transporter 8 EPA ID:	Not reported
Transporter 9 EPA ID:	Not reported
Transporter 10 EPA ID:	Not reported
Date Trans1 Transported Waste:	03/01/2004
Date Trans2 Transported Waste:	Not reported
Date Trans3 Transported Waste:	Not reported
Date Trans4 Transported Waste:	Not reported
Date Trans5 Transported Waste:	Not reported
Date Trans6 Transported Waste:	Not reported
Date Trans7 Transported Waste:	Not reported
Date Trans8 Transported Waste:	Not reported
Date Trans9 Transported Waste:	Not reported
Date Trans10 Transported Waste:	Not reported
Date TSDF Received Waste:	03/01/2004
TSDF EPA Facility Name:	Not reported
QTY Units:	Not reported
Transporter SEQ ID:	Not reported
Transporter-1 Date:	Not reported
Waste SEQ ID:	Not reported
Waste Type Code 2:	Not reported
Waste Type Code 3:	Not reported
Waste Type Code 4:	Not reported
Waste Type Code 5:	Not reported
Waste Type Code 6:	Not reported
Date Accepted:	Not reported
Manifest Discrepancy Type:	Not reported
Data Entry Number:	04060422
Was Load Rejected:	NEW YORK 10004
Reason Load Was Rejected:	Not reported

D65 **NYCTA - 900 CIR SUBSTATION** **RCRA NonGen / NLR** **1004759040**
NNW **ESSEX ST & DELANCEY ST** **NY MANIFEST** **NYD987037355**
< 1/8 **NEW YORK, NY 10002**
0.082 mi.
432 ft. **Site 14 of 21 in cluster D**

Relative:
Higher

Actual:
34 ft.

RCRA NonGen / NLR:

Date form received by agency:	01/01/2007
Facility name:	NYCTA - 900 CIR SUBSTATION
Facility address:	ESSEX ST & DELANCEY ST NEW YORK, NY 10002
EPA ID:	NYD987037355
Mailing address:	JAY ST ROOM 809 BROOKLYN, NY 11201
Contact:	CHARLES BURRUS
Contact address:	JAY ST ROOM 809 BROOKLYN, NY 11201
Contact country:	US
Contact telephone:	(718) 330-4581
Contact email:	Not reported
EPA Region:	02

NYCTA - 900 CIR SUBSTATION (Continued) **1004759040**

Classification: Non-Generator
Description: Handler: Non-Generators do not presently generate hazardous waste

Owner/Operator Summary:
Owner/operator name: NEW YORK CITY TRANSIT AUTHORITY
Owner/operator address: 370 JAY ST ROOM 809
BROOKLYN, NY 11201
Owner/operator country: US
Owner/operator telephone: (718) 330-4581
Legal status: Municipal
Owner/Operator Type: Operator
Owner/Op start date: Not reported
Owner/Op end date: Not reported

Owner/operator name: NEW YORK CITY TRANSIT AUTHORITY
Owner/operator address: 370 JAY ST ROOM 809
BROOKLYN, NY 11201
Owner/operator country: US
Owner/operator telephone: (718) 330-4581
Legal status: Municipal
Owner/Operator Type: Owner
Owner/Op start date: Not reported
Owner/Op end date: Not reported

Handler Activities Summary:
U.S. importer of hazardous waste: No
Mixed waste (haz. and radioactive): No
Recycler of hazardous waste: No
Transporter of hazardous waste: No
Treater, storer or disposer of HW: No
Underground injection activity: No
On-site burner exemption: No
Furnace exemption: No
Used oil fuel burner: No
Used oil processor: No
User oil refiner: No
Used oil fuel marketer to burner: No
Used oil Specification marketer: No
Used oil transfer facility: No
Used oil transporter: No

Historical Generators:
Date form received by agency: 01/01/2006
Site name: NYCTA - 900 CIR SUBSTATION
Classification: Not a generator, verified

Date form received by agency: 07/12/1993
Site name: NYCTA - 900 CIR SUBSTATION
Classification: Conditionally Exempt Small Quantity Generator

. Waste code: X002
. Waste name: POLYCHLORINATED BIPHENOLS (PCBs)

Violation Status: No violations found

NY MANIFEST:

NYCTA - 900 CIR SUBSTATION (Continued) **1004759040**

Country:	USA
EPA ID:	NYD987037355
Facility Status:	Not reported
Location Address 1:	ESSEX STREET
Code:	BP
Location Address 2:	Not reported
Total Tanks:	Not reported
Location City:	NEW YORK
Location State:	NY
Location Zip:	Not reported
Location Zip 4:	Not reported

NY MANIFEST:

EPAID:	NYD987037355
Mailing Name:	NYCTA
Mailing Contact:	NYCTA
Mailing Address 1:	370 JAY STREET ROOM 809
Mailing Address 2:	Not reported
Mailing City:	BROOKLYN
Mailing State:	NY
Mailing Zip:	11201
Mailing Zip 4:	Not reported
Mailing Country:	USA
Mailing Phone:	7183304891

NY MANIFEST:

Document ID:	NJA2761415
Manifest Status:	K
seq:	Not reported
Year:	1997
Trans1 State ID:	NY1000200
Trans2 State ID:	Not reported
Generator Ship Date:	07/18/1997
Trans1 Recv Date:	07/18/1997
Trans2 Recv Date:	/ /
TSD Site Recv Date:	07/18/1997
Part A Recv Date:	08/06/1997
Part B Recv Date:	08/18/1997
Generator EPA ID:	NYD987037355
Trans1 EPA ID:	NJ0000027193
Trans2 EPA ID:	Not reported
TSDF ID 1:	NJD002200046
TSDF ID 2:	Not reported
Manifest Tracking Number:	Not reported
Import Indicator:	Not reported
Export Indicator:	Not reported
Discr Quantity Indicator:	Not reported
Discr Type Indicator:	Not reported
Discr Residue Indicator:	Not reported
Discr Partial Reject Indicator:	Not reported
Discr Full Reject Indicator:	Not reported
Manifest Ref Number:	Not reported
Alt Facility RCRA ID:	Not reported
Alt Facility Sign Date:	Not reported
MGMT Method Type Code:	Not reported
Waste Code:	D008 - LEAD 5.0 MG/L TCLP
Waste Code:	Not reported

NYCTA - 900 CIR SUBSTATION (Continued) **1004759040**

Waste Code:	Not reported
Waste Code:	Not reported
Waste Code:	Not reported
Waste Code:	Not reported
Quantity:	01000
Units:	P - Pounds
Number of Containers:	005
Container Type:	DM - Metal drums, barrels
Handling Method:	L Landfill.
Specific Gravity:	100

Document ID:	NYB2176218
Manifest Status:	K
seq:	Not reported
Year:	1993
Trans1 State ID:	GA1152NY
Trans2 State ID:	Not reported
Generator Ship Date:	10/22/1993
Trans1 Recv Date:	10/22/1993
Trans2 Recv Date:	/ /
TSD Site Recv Date:	10/25/1993
Part A Recv Date:	/ /
Part B Recv Date:	11/24/1993
Generator EPA ID:	NYD987037355
Trans1 EPA ID:	NYD986903870
Trans2 EPA ID:	Not reported
TSDF ID 1:	PAD981113749
TSDF ID 2:	Not reported
Manifest Tracking Number:	Not reported
Import Indicator:	Not reported
Export Indicator:	Not reported
Discr Quantity Indicator:	Not reported
Discr Type Indicator:	Not reported
Discr Residue Indicator:	Not reported
Discr Partial Reject Indicator:	Not reported
Discr Full Reject Indicator:	Not reported
Manifest Ref Number:	Not reported
Alt Facility RCRA ID:	Not reported
Alt Facility Sign Date:	Not reported
MGMT Method Type Code:	Not reported
Waste Code:	B002 - PETROLEUM OIL WITH 50 BUT < 500 PPM PCB
Waste Code:	Not reported
Waste Code:	Not reported
Waste Code:	Not reported
Waste Code:	Not reported
Waste Code:	Not reported
Quantity:	00072
Units:	K - Kilograms (2.2 pounds)
Number of Containers:	001
Container Type:	DM - Metal drums, barrels
Handling Method:	T Chemical, physical, or biological treatment.
Specific Gravity:	100

G66 **CON EDISION - VS9095** **RCRA NonGen / NLR** **1007208479**
West **GRAND AVE & 57TH ST 350 FEET N** **NYP004090866**
< 1/8 **MASPETH, NY 10003**
0.082 mi.
432 ft. **Site 3 of 18 in cluster G**

Relative:
Higher

Actual:
37 ft.

RCRA NonGen / NLR:

Date form received by agency:	06/02/2002
Facility name:	CON EDISION - VS9095
Facility address:	GRAND AVE & 57TH ST 350 FEET N MASPETH, NY 10003
EPA ID:	NYP004090866
Mailing address:	IRVING PLACE NEW YORK, NY 10003
Contact:	ANTHONY DRUMMINGS
Contact address:	IRVING PLACE NEW YORK, NY 10003
Contact country:	US
Contact telephone:	(212) 460-3770
Contact email:	Not reported
EPA Region:	02
Classification:	Non-Generator
Description:	Handler: Non-Generators do not presently generate hazardous waste

Handler Activities Summary:

U.S. importer of hazardous waste:	No
Mixed waste (haz. and radioactive):	No
Recycler of hazardous waste:	No
Transporter of hazardous waste:	No
Treater, storer or disposer of HW:	No
Underground injection activity:	No
On-site burner exemption:	No
Furnace exemption:	No
Used oil fuel burner:	No
Used oil processor:	No
User oil refiner:	No
Used oil fuel marketer to burner:	No
Used oil Specification marketer:	No
Used oil transfer facility:	No
Used oil transporter:	No

Historical Generators:

Date form received by agency:	06/01/2002
Site name:	CON EDISION - VS9095
Classification:	Not a generator, verified
Date form received by agency:	05/31/2002
Site name:	CON EDISION - VS9095
Classification:	Large Quantity Generator
Violation Status:	No violations found

F67 NNE < 1/8 0.083 mi. 438 ft. | **LOT 75,TAXBLOCK 353**
140 DELANCEY STREET
MANHATTAN, NY 10002

NY E DESIGNATION | **S109528165**
N/A

Site 6 of 16 in cluster F

Relative: Lower

Actual: 31 ft.

E DESIGNATION:

Tax Lot(s):	75
Tax Block:	353
Borough Code:	MN
E-No:	E-216
Effective Date:	11/19/2008
Satisfaction Date:	Not reported
Ceqr Number:	07DCP078M
Ulurp Number:	080397ZMM
Zoning Map No:	12c
Description:	Window Wall Attenuation & Alternate Ventilation
Lot Remediation Date:	Not reported
Description:	Hazardous Materials* Phase I and Phase II Testing Protocol
Lot Remediation Date:	Not reported
Description:	Air Quality - #2 Fuel Oil or Natural Gas Heat and Hot Water
Lot Remediation Date:	Not reported
Description:	Exhaust stack location limitations
Lot Remediation Date:	Not reported

F68 NNE < 1/8 0.083 mi. 438 ft. | **THE CHILDRENS PLACE**
140 DELANCEY STREET
NEW YORK, NY 10002

NY AST | **U004048479**
N/A

Site 7 of 16 in cluster F

Relative: Lower

Actual: 31 ft.

AST:

Region:	STATE
DEC Region:	2
Site Status:	Unregulated/Closed
Facility Id:	2-608017
Program Type:	PBS
UTM X:	585568.36782
UTM Y:	4507979.44436
Expiration Date:	N/A
Site Type:	Unknown

Affiliation Records:

Site Id:	29869
Affiliation Type:	Facility Owner
Company Name:	CON JEM ASSOCIATES
Contact Type:	Not reported
Contact Name:	Not reported
Address1:	516 FIFTH AVE., ROOM 304
Address2:	Not reported
City:	NEW YORK
State:	NY
Zip Code:	10036
Country Code:	001
Phone:	(212) 944-0055
EMail:	Not reported

THE CHILDRENS PLACE (Continued) **U004048479**

Fax Number:	Not reported
Modified By:	TRANSLAT
Date Last Modified:	2004-03-04

Site Id:	29869
Affiliation Type:	Mail Contact
Company Name:	MID COUNTY MECHANICAL INC.
Contact Type:	Not reported
Contact Name:	Not reported
Address1:	121-06 89TH AVENUE
Address2:	Not reported
City:	RICHMOND HILL
State:	NY
Zip Code:	11418
Country Code:	001
Phone:	(718) 847-1800
EMail:	Not reported
Fax Number:	Not reported
Modified By:	TRANSLAT
Date Last Modified:	2004-03-04

Site Id:	29869
Affiliation Type:	On-Site Operator
Company Name:	THE CHILDRENS PLACE
Contact Type:	Not reported
Contact Name:	JACK COHEN
Address1:	Not reported
Address2:	Not reported
City:	Not reported
State:	NN
Zip Code:	Not reported
Country Code:	001
Phone:	(212) 944-0055
EMail:	Not reported
Fax Number:	Not reported
Modified By:	TRANSLAT
Date Last Modified:	2004-03-04

Site Id:	29869
Affiliation Type:	Emergency Contact
Company Name:	CON JEM ASSOCIATES
Contact Type:	Not reported
Contact Name:	JACK COHEN
Address1:	Not reported
Address2:	Not reported
City:	Not reported
State:	NN
Zip Code:	Not reported
Country Code:	001
Phone:	(212) 944-0055
EMail:	Not reported
Fax Number:	Not reported
Modified By:	TRANSLAT
Date Last Modified:	2004-03-04

Tank Info:

THE CHILDRENS PLACE (Continued) **U004048479**

Tank Number:	001
Tank Id:	64161
Material Code:	0000
Common Name of Substance:	Empty

Equipment Records:

A00 - Tank Internal Protection - None
D01 - Pipe Type - Steel/Carbon Steel/Iron
F01 - Pipe External Protection - Painted/Asphalt Coating
G03 - Tank Secondary Containment - Vault (w/o access)
J02 - Dispenser - Suction Dispenser
B01 - Tank External Protection - Painted/Asphalt Coating
H00 - Tank Leak Detection - None
C01 - Pipe Location - Aboveground
I05 - Overfill - Vent Whistle

Tank Location:	3
Tank Type:	Steel/Carbon Steel/Iron
Tank Status:	Closed - In Place
Pipe Model:	Not reported
Install Date:	Not reported
Capacity Gallons:	3700
Tightness Test Method:	NN
Date Test:	Not reported
Next Test Date:	Not reported
Date Tank Closed:	08/01/2002
Register:	True
Modified By:	TRANSLAT
Last Modified:	03/04/2004
Material Name:	Not reported

G69 **EDR Hist Auto** **1015517009**
WSW **49 ESSEX ST** **N/A**
< 1/8 **NEW YORK, NY 10002**
0.084 mi.
445 ft. **Site 4 of 18 in cluster G**

Relative:
Higher

Actual:
37 ft.

EDR Historical Auto Stations:

Name:	DELANCEY CAR SERVICE
Year:	2002
Address:	49 ESSEX ST

F70 **LOT 33,TAXBLOCK 348** **NY E DESIGNATION** **S109527836**
NE **156 DELANCEY STREET** **N/A**
< 1/8 **MANHATTAN, NY**
0.084 mi.
446 ft. **Site 8 of 16 in cluster F**

Relative:
Lower

Actual:
29 ft.

E DESIGNATION:

Tax Lot(s):	33
Tax Block:	348
Borough Code:	Not reported
E-No:	E-216
Effective Date:	11/19/2008
Satisfaction Date:	Not reported
Ceqr Number:	07DCP078M
Ulurp Number:	080397ZMM

LOT 33,TAXBLOCK 348 (Continued) **S109527836**

Zoning Map No: 12c

Description: Window Wall Attenuation & Alternate Ventilation
Lot Remediation Date: Not reported

H71
NW
< 1/8
0.086 mi.
455 ft.

CONSTRUCTION SITE
242 BROOME ST
MANHATTAN, NY

Site 1 of 25 in cluster H

NY Spills **S118460307**
N/A

Relative:
Higher

Actual:
37 ft.

SPILLS:

Facility ID:	1509207
Facility Type:	ER
DER Facility ID:	474116
Site ID:	519805
DEC Region:	2
Spill Date:	2015-12-09
Spill Number/Closed Date:	1509207 / 2016-03-03
Spill Cause:	Unknown
Spill Class:	Known release with minimal potential for fire or hazard. DEC Response. Unknown Responsible Party. Corrective action taken. (ISR)
SWIS:	3101
Investigator:	AAOBLIGA
Referred To:	Not reported
Reported to Dept:	2015-12-09
CID:	Not reported
Water Affected:	Not reported
Spill Source:	Commercial/Industrial
Spill Notifier:	Other
Cleanup Ceased:	Not reported
Cleanup Meets Std:	False
Last Inspection:	Not reported
Recommended Penalty:	False
UST Trust:	False
Remediation Phase:	0
Date Entered In Computer:	2015-12-09
Spill Record Last Update:	2016-03-03
Spiller Name:	ASHUOSH FHARMA
Spiller Company:	UNKNOWN
Spiller Address:	242 BROOME ST
Spiller City,St,Zip:	MANHATTAN, NY
Spiller Company:	999
Contact Name:	ASHUOSH FHARMA
Contact Phone:	(646) 388-9865
DEC Memo:	"12/9/15- Desk Duty - Obligado - I called Mr. SHarma. Left message to call back the NYSDEC. Excavting fro foundation. 7-8 ft bgs, northern port of the site, encountered tank. Tank cleaner removed oil/water. Tank is in good shape. Slight staining on the bottom of the tank and contaminated soil. They removed the tank. They are excavating and placing the contaminated soil. GW is at 28 ft. The tank is a 550 gallon tank. The site has an approved RAP for DEP. He will email me when the excavation is complete. And he will submit a clean-up report. 12/10/15 - Obligado - I received a followup email from Mr. Sharma. As discussed, below are the details of the remedial work completed yesterday for the spill cleanup: " Tank was cleaned and removed by a licensed contractor; " Petroleum-impacted soil was excavated and stockpiled on (and covered with) plastic sheeting. Soil

CONSTRUCTION SITE (Continued) **S118460307**

sample was collected for analysis and proper disposal; " Five end point soil samples were collected from the excavated sidewalls and the excavation bottom for analysis. A sludge sample was also collected for fingerprint analysis. No photoionization readings (PID) or odors were noted at the excavation limits. " Approximately 260-gallons of oil/water mix was pumped out and removed. We will compile and document the cleanup activities completed in the spill closure report following the receipt of the laboratory data and the disposal of the stockpiled soil. 3/3/16 - Obligado - I received a Spill Closure Report dated March 1, 2016. 5 endpoint samples were collected from the tank excavation. VOCS and SVOCs were all below SCOs. 195 tons of petroleum contaminated soil, 260 gallosn of oil/water mixture, 5 gallons of oily sludge, and 40lbs of solid waste were transported off-site for disposal. Waste manifests to Clean Earth were provided. This spill is closed."

Remarks: "during excavation tank was discovered. Removal and c/u in progress"

Material:

Site ID:	519805
Operable Unit ID:	1268870
Operable Unit:	01
Material ID:	2272825
Material Code:	0066A
Material Name:	unknown petroleum
Case No.:	Not reported
Material FA:	Petroleum
Quantity:	Not reported
Units:	Not reported
Recovered:	Not reported
Resource Affected:	Not reported
Oxygenate:	Not reported

Tank Test:

I72 **CON EDISON** **RCRA NonGen / NLR** **1019908829**
North **101 NORFOLK ST** **ECHO** **NYP004877981**
< 1/8 **NEW YORK, NY 10002**
0.087 mi.
460 ft. **Site 1 of 11 in cluster I**

Relative:
Lower

Actual:
32 ft.

RCRA NonGen / NLR:

Date form received by agency:	12/10/2015
Facility name:	CON EDISON
Facility address:	101 NORFOLK ST NEW YORK, NY 10002
EPA ID:	NYP004877981
Mailing address:	IRVING PL 15TH FL NE NEW YORK, NY 10003
Contact:	THOMAS TEELING
Contact address:	Not reported Not reported
Contact country:	Not reported
Contact telephone:	(212) 460-3770
Contact email:	Not reported
EPA Region:	02
Classification:	Non-Generator
Description:	Handler: Non-Generators do not presently generate hazardous waste

CON EDISON (Continued) **1019908829**

Handler Activities Summary:
U.S. importer of hazardous waste: No
Mixed waste (haz. and radioactive): No
Recycler of hazardous waste: No
Transporter of hazardous waste: No
Treater, storer or disposer of HW: No
Underground injection activity: No
On-site burner exemption: No
Furnace exemption: No
Used oil fuel burner: No
Used oil processor: No
User oil refiner: No
Used oil fuel marketer to burner: No
Used oil Specification marketer: No
Used oil transfer facility: No
Used oil transporter: No

Historical Generators:
Date form received by agency: 12/10/2015
Site name: CON EDISON
Classification: Small Quantity Generator

Violation Status: No violations found

ECHO:
Envid: 1019908829
Registry ID: 110069661547
DFR URL: http://echo.epa.gov/detailed_facility_report?fid=110069661547

I73
North
< 1/8
0.087 mi.
460 ft.

CON EDISON **RCRA NonGen / NLR** **1019909433**
101 NORFOLK ST **NYP004884769**
NEW YORK, NY 10002

Site 2 of 11 in cluster I

Relative:
Lower

Actual:
32 ft.

RCRA NonGen / NLR:
Date form received by agency: 12/29/2015
Facility name: CON EDISON
Facility address: 101 NORFOLK ST
NEW YORK, NY 10002
EPA ID: NYP004884769
Mailing address: IRVING PL 15TH FL NE
NEW YORK, NY 10003
Contact: THOMAS TEELING
Contact address: Not reported
Not reported
Contact country: Not reported
Contact telephone: (212) 460-3770
Contact email: Not reported
EPA Region: 02
Classification: Non-Generator
Description: Handler: Non-Generators do not presently generate hazardous waste

Handler Activities Summary:
U.S. importer of hazardous waste: No
Mixed waste (haz. and radioactive): No
Recycler of hazardous waste: No

CON EDISON (Continued) **1019909433**

Transporter of hazardous waste: No
Treater, storer or disposer of HW: No
Underground injection activity: No
On-site burner exemption: No
Furnace exemption: No
Used oil fuel burner: No
Used oil processor: No
User oil refiner: No
Used oil fuel marketer to burner: No
Used oil Specification marketer: No
Used oil transfer facility: No
Used oil transporter: No

Historical Generators:
Date form received by agency: 12/29/2015
Site name: CON EDISON
Classification: Small Quantity Generator

Violation Status: No violations found

J74 **SEWARD PARK EXTENSION** **NY UST** **U000410809**
East **154 BROOME STREET** **N/A**
< 1/8 **NEW YORK, NY 10002**
0.087 mi.
462 ft. **Site 1 of 2 in cluster J**

Relative:
Lower

Actual:
28 ft.

UST:
Id/Status: 2-475211 / Active
Program Type: PBS
Region: STATE
DEC Region: 2
Expiration Date: 03/28/2019
UTM X: 585825.99548
UTM Y: 4507765.86176
Site Type: Apartment Building/Office Building

Affiliation Records:
Site Id: 20982
Affiliation Type: On-Site Operator
Company Name: SEWARD PARK EXTENSION
Contact Type: Not reported
Contact Name: FUEL OIL REMEDIATION UNIT
Address1: Not reported
Address2: Not reported
City: Not reported
State: NN
Zip Code: Not reported
Country Code: 001
Phone: (718) 707-5725
EMail: Not reported
Fax Number: Not reported
Modified By: NRLOMBAR
Date Last Modified: 2008-12-31

Site Id: 20982
Affiliation Type: Emergency Contact
Company Name: NYC HOUSING AUTHORITY
Contact Type: Not reported
Contact Name: EMERGENCY SERVICES DEPT.

SEWARD PARK EXTENSION (Continued) **U000410809**

Address1:	Not reported
Address2:	Not reported
City:	Not reported
State:	NN
Zip Code:	Not reported
Country Code:	001
Phone:	(718) 707-5900
EMail:	Not reported
Fax Number:	Not reported
Modified By:	NRLOMBAR
Date Last Modified:	2014-10-03

Site Id:	20982
Affiliation Type:	Mail Contact
Company Name:	NYC HOUSING AUTHORITY
Contact Type:	Not reported
Contact Name:	FUEL OIL REMEDIATION COORDINATOR
Address1:	23-02 49TH AVENUE
Address2:	TECH SERVS DEPT - 5TH FLOOR
City:	LONG ISLAND CITY
State:	NY
Zip Code:	11101
Country Code:	001
Phone:	(718) 707-5725
EMail:	YELENA.TKACH@NYCHA.NYC.GOV
Fax Number:	Not reported
Modified By:	NRLOMBAR
Date Last Modified:	2015-08-14

Site Id:	20982
Affiliation Type:	Facility Owner
Company Name:	NYC HOUSING AUTHORITY
Contact Type:	\\
Contact Name:	Not reported
Address1:	23-02 49TH AVENUE
Address2:	Not reported
City:	LONG ISLAND CITY
State:	NY
Zip Code:	11101
Country Code:	001
Phone:	(718) 707-5806
EMail:	Not reported
Fax Number:	Not reported
Modified By:	NRLOMBAR
Date Last Modified:	2014-10-03

Tank Info:

Tank Number:	1
Tank ID:	58499
Tank Status:	In Service
Material Name:	In Service
Capacity Gallons:	10000
Install Date:	06/01/2000
Date Tank Closed:	Not reported
Registered:	True
Tank Location:	Underground

SEWARD PARK EXTENSION (Continued) **U000410809**

Tank Type: Fiberglass coated steel
Material Code: 0001
Common Name of Substance: #2 Fuel Oil (On-Site Consumption)

Tightness Test Method: NN
Date Test: Not reported
Next Test Date: Not reported
Pipe Model: E
Modified By: NRLOMBAR
Last Modified: 02/12/2014

Equipment Records:

E04 - Piping Secondary Containment - Double walled UG
F05 - Pipe External Protection - Jacketed
G04 - Tank Secondary Containment - Double-Walled (Underground)
L02 - Piping Leak Detection - Interstitial - Manual Monitoring
B04 - Tank External Protection - Fiberglass
H01 - Tank Leak Detection - Interstitial - Electronic Monitoring
A00 - Tank Internal Protection - None
C02 - Pipe Location - Underground/On-ground
I02 - Overfill - High Level Alarm
I03 - Overfill - Automatic Shut-Off
L09 - Piping Leak Detection - Exempt Suction Piping
J02 - Dispenser - Suction Dispenser
K00 - Spill Prevention - None
D11 - Pipe Type - Flexible Piping
H05 - Tank Leak Detection - In-Tank System (ATG)

Tank Number: OLD 1
Tank ID: 37768
Tank Status: Closed - Removed
Material Name: Closed - Removed
Capacity Gallons: 20000
Install Date: 10/01/1973
Date Tank Closed: 06/01/2000
Registered: True
Tank Location: Underground
Tank Type: Steel/carbon steel
Material Code: 0001
Common Name of Substance: #2 Fuel Oil (On-Site Consumption)

Tightness Test Method: 03
Date Test: 05/01/1990
Next Test Date: Not reported
Pipe Model: Not reported
Modified By: TRANSLAT
Last Modified: 03/04/2004

Equipment Records:

C00 - Pipe Location - No Piping
I04 - Overfill - Product Level Gauge (A/G)
F06 - Pipe External Protection - Wrapped
H00 - Tank Leak Detection - None
A00 - Tank Internal Protection - None
G00 - Tank Secondary Containment - None
D01 - Pipe Type - Steel/Carbon Steel/Iron
J02 - Dispenser - Suction Dispenser

SEWARD PARK EXTENSION (Continued) **U000410809**

B00 - Tank External Protection - None

J75 **SEWARD PARK** **NY LTANKS** **S101509049**
East **154 BROOME STREET** **N/A**
< 1/8 **MANHATTAN, NY**
0.087 mi.
462 ft. **Site 2 of 2 in cluster J**

Relative:
Lower

Actual:
28 ft.

LTANKS:

Site ID:	105069
Spill Number/Closed Date:	9111013 / 1994-11-10
Spill Date:	1992-01-23
Spill Cause:	Tank Overfill
Spill Source:	Institutional, Educational, Gov., Other
Spill Class:	Known release with minimal potential for fire or hazard. DEC Response. Willing Responsible Party. Corrective action taken.
Cleanup Ceased:	1994-11-10
Cleanup Meets Standard:	True
SWIS:	3101
Investigator:	HEALY
Referred To:	Not reported
Reported to Dept:	1992-01-24
CID:	Not reported
Water Affected:	Not reported
Spill Notifier:	Responsible Party
Last Inspection:	Not reported
Recommended Penalty:	False
UST Involvement:	False
Remediation Phase:	0
Date Entered In Computer:	1992-02-06
Spill Record Last Update:	1994-11-10
Spiller Name:	Not reported
Spiller Company:	NYCHA
Spiller Address:	Not reported
Spiller City,St,Zip:	ZZ
Spiller County:	001
Spiller Contact:	Not reported
Spiller Phone:	Not reported
Spiller Extention:	Not reported
DEC Region:	2
DER Facility ID:	209513
DEC Memo:	""
Remarks:	"TANK LEAKED AROUND STICK LINE ONTO STEPS - SAND & SORBENT PADS USED. PICKED UP & DISPOSED."

Material:

Site ID:	105069
Operable Unit ID:	964775
Operable Unit:	01
Material ID:	416077
Material Code:	0002A
Material Name:	#4 fuel oil
Case No.:	Not reported
Material FA:	Petroleum
Quantity:	10.00
Units:	Gallons
Recovered:	.00

SEWARD PARK (Continued) **S101509049**

Resource Affected: Not reported
Oxygenate: Not reported

Tank Test:
Site ID: 105069
Spill Tank Test: 1539555
Tank Number: Not reported
Tank Size: 0
Test Method: 00
Leak Rate: .00
Gross Fail: Not reported
Modified By: Spills
Last Modified: Not reported
Test Method: Unknown

Site ID: 255813
Spill Number/Closed Date: 9416799 / 1995-04-27
Spill Date: 1995-03-28
Spill Cause: Tank Test Failure
Spill Source: Institutional, Educational, Gov., Other
Spill Class: Known release with minimal potential for fire or hazard. DEC Response. Willing Responsible Party. Corrective action taken.
Cleanup Ceased: 1995-04-27
Cleanup Meets Standard: True
SWIS: 3101
Investigator: HEALY
Referred To: Not reported
Reported to Dept: 1995-03-28
CID: Not reported
Water Affected: Not reported
Spill Notifier: Tank Tester
Last Inspection: Not reported
Recommended Penalty: False
UST Involvement: False
Remediation Phase: 0
Date Entered In Computer: 1995-03-28
Spill Record Last Update: 2003-04-08
Spiller Name: Not reported
Spiller Company: NYC HOUSING AUTHORITY
Spiller Address: Not reported
Spiller City,St,Zip: ZZ
Spiller County: 001
Spiller Contact: Not reported
Spiller Phone: Not reported
Spiller Extention: Not reported
DEC Region: 2
DER Facility ID: 209513
DEC Memo: ""
Remarks: "TANK TEST FAILURE-VISUAL LEAK TANK #1. SEE SPILL # 9500649"

Material:
Site ID: 255813
Operable Unit ID: 1013916
Operable Unit: 01
Material ID: 371946

SEWARD PARK (Continued) **S101509049**

Material Code:	0001A
Material Name:	#2 fuel oil
Case No.:	Not reported
Material FA:	Petroleum
Quantity:	-1.00
Units:	Gallons
Recovered:	.00
Resource Affected:	Not reported
Oxygenate:	Not reported

Tank Test:

Site ID:	255813
Spill Tank Test:	1543701
Tank Number:	001
Tank Size:	0
Test Method:	00
Leak Rate:	.00
Gross Fail:	Not reported
Modified By:	Spills
Last Modified:	Not reported
Test Method:	Unknown

Site ID:	255814
Spill Number/Closed Date:	9500649 / 2015-12-08
Spill Date:	1995-04-17
Spill Cause:	Tank Test Failure
Spill Source:	Institutional, Educational, Gov., Other
Spill Class:	Known release with minimal potential for fire or hazard. DEC Response. Willing Responsible Party. Corrective action taken.
Cleanup Ceased:	Not reported
Cleanup Meets Standard:	False
SWIS:	3101
Investigator:	jkkann
Referred To:	Not reported
Reported to Dept:	1995-04-17
CID:	Not reported
Water Affected:	Not reported
Spill Notifier:	Tank Tester
Last Inspection:	Not reported
Recommended Penalty:	False
UST Involvement:	False
Remediation Phase:	0
Date Entered In Computer:	1995-04-17
Spill Record Last Update:	2015-12-08
Spiller Name:	Not reported
Spiller Company:	NYC HOUSING AUTHORITY
Spiller Address:	Not reported
Spiller City,St,Zip:	ZZ
Spiller County:	001
Spiller Contact:	Not reported
Spiller Phone:	Not reported
Spiller Extention:	Not reported
DEC Region:	2
DER Facility ID:	209513
DEC Memo:	"12/20/05: This spill transferred from J.Kolleeny to S.Kraszewski. 09/01/06: DEC Lead for this spill changed from unassigned to S.

SEWARD PARK (Continued) **S101509049**

Kraszewski. - J. Kolleeny 02/09/07 - J.Kann - Spill reassigned from S.Kraszewski to J.Kann. 12/8/15: J.Kann- located the Final Documentation for the tank closure at the site. 5 soil samples and one groundwater sample was collected. Groundwater is at approx. 40 feet. Only MTBE was detected in the groundwater, but it would not be related to the fuel oil tank. No VOCs were detected in any groundwater or soil samples. The shallow fill port sample contained some SVOCs, but all below CP-51 guidance levels. In addition on soil boring had some SVOCs detected. Chrysene was detected at 1290ppb (guidance of 1000ppb) and Benzo(a)anthracene 1010ppb (guidance of 1000ppb). Based on review of the report, NO further action, spill closed."

Remarks: "GROSS FAILURE, TANK #1"

Material:

Site ID:	255814
Operable Unit ID:	1014781
Operable Unit:	01
Material ID:	369269
Material Code:	0001A
Material Name:	#2 fuel oil
Case No.:	Not reported
Material FA:	Petroleum
Quantity:	-1.00
Units:	Gallons
Recovered:	.00
Resource Affected:	Not reported
Oxygenate:	Not reported

Tank Test:

Site ID:	255814
Spill Tank Test:	1543744
Tank Number:	001
Tank Size:	0
Test Method:	00
Leak Rate:	.00
Gross Fail:	Not reported
Modified By:	Spills
Last Modified:	Not reported
Test Method:	Unknown

D76 **MANHOLE # 311** **NY Spills** **S106968645**
NNW **ESSEX ST N/O DELANCY ST** **N/A**
< 1/8 **MANHATTAN, NY**
0.088 mi.
464 ft. **Site 15 of 21 in cluster D**

Relative:
Higher

Actual:
34 ft.

SPILLS:

Facility ID:	0502916
Facility Type:	ER
DER Facility ID:	293716
Site ID:	347384
DEC Region:	2
Spill Date:	2005-06-10
Spill Number/Closed Date:	0502916 / 2008-01-10
Spill Cause:	Unknown

MANHOLE # 311 (Continued) **S106968645**

Spill Class:	Known release with minimal potential for fire or hazard. DEC Response. Willing Responsible Party. Corrective action taken.
SWIS:	3101
Investigator:	GDBREEN
Referred To:	Not reported
Reported to Dept:	2005-06-10
CID:	444
Water Affected:	Not reported
Spill Source:	Institutional, Educational, Gov., Other
Spill Notifier:	Responsible Party
Cleanup Ceased:	Not reported
Cleanup Meets Std:	False
Last Inspection:	Not reported
Recommended Penalty:	False
UST Trust:	False
Remediation Phase:	0
Date Entered In Computer:	2005-06-10
Spill Record Last Update:	2008-01-10
Spiller Name:	ERT DESK MIKE DAUGHTERY
Spiller Company:	MANHOLE #311
Spiller Address:	ESSEX STR/DELANTE STR
Spiller City,St,Zip:	MANHATTEN, NY
Spiller Company:	001
Contact Name:	ERT DESK MIKE DAUGHTERY
Contact Phone:	(212) 580-8383
DEC Memo:	"01/10/08 - See eDocs for Con Ed report detailing cleanup and closure. 159089. Alice F. Williams, Employee # 75829, Specialist - Transmission Operations Department, reports on June 10, 2005 @ 11:10 Hrs.:- Thomas Germano, Employee # 07006, Lead Mechanic working for Transmission Operations Department, reported that while on routine manhole inspections he discovered approximately 3 gallons of oil on top of approximately 400 gallons of water in Manhole 311 - Feeder 69M43. The spill is contained in the Manhole. There are no injuries or outside impact, no active fire or smoke and no sewers, waterways, or private property affected. Environmental Warning Tag # 4807 was installed. Chem Lab enroute to collect a sample the substance."
Remarks:	"THERE IS 400 GALLONS OF WATER: CONED # 159089"

Material:

Site ID:	347384
Operable Unit ID:	1105119
Operable Unit:	01
Material ID:	1468792
Material Code:	0066A
Material Name:	unknown petroleum
Case No.:	Not reported
Material FA:	Petroleum
Quantity:	3.00
Units:	Gallons
Recovered:	.00
Resource Affected:	Not reported
Oxygenate:	Not reported

Tank Test:

D77 **SOIL** **NY Spills** **S110540665**
NNW **ESSEX AND DELANCEY** **N/A**
< 1/8 **MANHATTAN, NY**
0.088 mi.
464 ft. **Site 16 of 21 in cluster D**

Relative:
Higher

Actual:
34 ft.

SPILLS:

Facility ID:	1007520
Facility Type:	ER
DER Facility ID:	395973
Site ID:	440940
DEC Region:	2
Spill Date:	2010-10-14
Spill Number/Closed Date:	1007520 / 2011-01-19
Spill Cause:	Equipment Failure
Spill Class:	Known release with minimal potential for fire or hazard. DEC Response. Willing Responsible Party. Corrective action taken.
SWIS:	3101
Investigator:	RWAUSTIN
Referred To:	Not reported
Reported to Dept:	2010-10-14
CID:	Not reported
Water Affected:	Not reported
Spill Source:	Commercial/Industrial
Spill Notifier:	Other
Cleanup Ceased:	Not reported
Cleanup Meets Std:	False
Last Inspection:	Not reported
Recommended Penalty:	False
UST Trust:	False
Remediation Phase:	0
Date Entered In Computer:	2010-10-14
Spill Record Last Update:	2011-01-19
Spiller Name:	Not reported
Spiller Company:	CONN ED
Spiller Address:	Not reported
Spiller City,St,Zip:	NY
Spiller Company:	999
Contact Name:	ERT
Contact Phone:	212 580 8383
DEC Memo:	"1/19/11 - Austin - Substance analyzed as cable oil - Con Ed contained and cleaned up the spill - see eDocs for more information - Spill closed - end"
Remarks:	"Caller advised dieliectric fluid spilled in man hole at intersection given. Clean is pending."

Material:

Site ID:	440940
Operable Unit ID:	1191529
Operable Unit:	01
Material ID:	2186672
Material Code:	0541A
Material Name:	dielectric fluid
Case No.:	Not reported
Material FA:	Petroleum
Quantity:	20.00
Units:	Gallons
Recovered:	Not reported
Resource Affected:	Not reported
Oxygenate:	Not reported

SOIL (Continued) **S110540665**

Tank Test:

D78
NNW
< 1/8
0.088 mi.
464 ft.

NYC TRANSIT BUS
DELANCEY & ESSEX STREET
NEW YORK, NY

NY Spills **S108957123**
N/A

Site 17 of 21 in cluster D

Relative:
Higher

Actual:
34 ft.

SPILLS:

Facility ID:	0709326
Facility Type:	ER
DER Facility ID:	339976
Site ID:	390385
DEC Region:	2
Spill Date:	2007-11-28
Spill Number/Closed Date:	0709326 / 2007-11-29
Spill Cause:	Equipment Failure
Spill Class:	Known release with minimal potential for fire or hazard. DEC Response. Willing Responsible Party. Corrective action taken.
SWIS:	3101
Investigator:	smsanges
Referred To:	Not reported
Reported to Dept:	2007-11-28
CID:	444
Water Affected:	Not reported
Spill Source:	Passenger Vehicle
Spill Notifier:	Local Agency
Cleanup Ceased:	Not reported
Cleanup Meets Std:	False
Last Inspection:	Not reported
Recommended Penalty:	False
UST Trust:	Not reported
Remediation Phase:	0
Date Entered In Computer:	2007-11-28
Spill Record Last Update:	2007-11-29
Spiller Name:	CLAIRE SAMMON
Spiller Company:	NYC TRANSIT BUS
Spiller Address:	DELANCEY & ESSEX STREET
Spiller City,St,Zip:	NEW YORK, NY
Spiller Company:	001
Contact Name:	CLAIRE SAMMON
Contact Phone:	(646) 252-5763
DEC Memo:	""
Remarks:	"LINE BROKE AND CLEANED UP"

Material:

Site ID:	390385
Operable Unit ID:	1147488
Operable Unit:	01
Material ID:	2137922
Material Code:	0043A
Material Name:	antifreeze
Case No.:	Not reported
Material FA:	Other
Quantity:	5.00
Units:	Gallons
Recovered:	5.00

NYC TRANSIT BUS (Continued) **S108957123**

Resource Affected: Not reported
Oxygenate: Not reported

Tank Test:

D79 NNW < 1/8 0.088 mi. 464 ft. **215347; ESSEX STREET AND DELANCY STREET** **NY Spills** **S110306934**
ESSEX STREET AND DELANCY STREET **N/A**
NEW YORK, NY

Site 18 of 21 in cluster D

Relative: Higher

Actual: 34 ft.

SPILLS:

Facility ID:	0913992
Facility Type:	ER
DER Facility ID:	387120
Site ID:	433111
DEC Region:	2
Spill Date:	2009-01-28
Spill Number/Closed Date:	0913992 / 2009-01-30
Spill Cause:	Unknown
Spill Class:	Possible release with minimal potential for fire or hazard or Known release with no damage. DEC Response. Willing Responsible Party. Corrective action taken.
SWIS:	3101
Investigator:	DMPOKRZY
Referred To:	Not reported
Reported to Dept:	2009-03-30
CID:	Not reported
Water Affected:	Not reported
Spill Source:	Commercial/Industrial
Spill Notifier:	Responsible Party
Cleanup Ceased:	Not reported
Cleanup Meets Std:	Not reported
Last Inspection:	Not reported
Recommended Penalty:	Not reported
UST Trust:	Not reported
Remediation Phase:	0
Date Entered In Computer:	2010-04-16
Spill Record Last Update:	2010-04-16
Spiller Name:	ERT DESK
Spiller Company:	CON EDISON
Spiller Address:	5030 BROADWAY
Spiller City,St,Zip:	New York, NY
Spiller Company:	001
Contact Name:	ERT DESK
Contact Phone:	(212) 580-8383
DEC Memo:	""
Remarks:	""

Material:

Site ID:	433111
Operable Unit ID:	1184022
Operable Unit:	01
Material ID:	2178033
Material Code:	0066A
Material Name:	unknown petroleum
Case No.:	Not reported

215347; ESSEX STREET AND DELANCY STREET (Continued) **S110306934**

Material FA:	Petroleum
Quantity:	.00
Units:	Gallons
Recovered:	Not reported
Resource Affected:	Not reported
Oxygenate:	Not reported

Tank Test:

D80
NNW
< 1/8
0.088 mi.
464 ft.

Relative:
Higher

Actual:
34 ft.

MANHATTAN, NY **NY Spills** **S111457781**
ESSEX ST / DELANCEY ST INTERSECTION **N/A**
MANHATTAN, NY

Site 19 of 21 in cluster D

SPILLS:

Facility ID:	1112148
Facility Type:	ER
DER Facility ID:	414528
Site ID:	460075
DEC Region:	2
Spill Date:	2012-01-19
Spill Number/Closed Date:	1112148 / 2012-02-03
Spill Cause:	Equipment Failure
Spill Class:	Known release with minimal potential for fire or hazard. DEC Response. Willing Responsible Party. Corrective action taken.
SWIS:	3101
Investigator:	RWAUSTIN
Referred To:	Not reported
Reported to Dept:	2012-01-19
CID:	Not reported
Water Affected:	Not reported
Spill Source:	Commercial/Industrial
Spill Notifier:	Responsible Party
Cleanup Ceased:	Not reported
Cleanup Meets Std:	False
Last Inspection:	Not reported
Recommended Penalty:	False
UST Trust:	False
Remediation Phase:	0
Date Entered In Computer:	2012-01-19
Spill Record Last Update:	2012-02-03
Spiller Name:	ERT
Spiller Company:	CON ED
Spiller Address:	ESSEX ST / DELANCEY ST INTERSECTION
Spiller City,St,Zip:	MANHATTAN, NY
Spiller Company:	999
Contact Name:	ERT
Contact Phone:	(212) 580-8383
DEC Memo:	"224999 2/3/12 - Austin - 15 gal. cable oil leak from retired feeder cables, into manhole - Con Ed contained and cleaned up the spill - See documents in eDocs files for further info - Spill closed - end"
Remarks:	"Spill contained in the manhole"

Material:

Site ID:	460075
Operable Unit ID:	1210169

MANHOLE #311 (Continued) **S111457781**

Operable Unit:	01
Material ID:	2207765
Material Code:	0020B
Material Name:	cable oil
Case No.:	Not reported
Material FA:	Petroleum
Quantity:	15.00
Units:	Gallons
Recovered:	Not reported
Resource Affected:	Not reported
Oxygenate:	Not reported

Tank Test:

D81 **MANHOLE 331** **NY Spills** **S109206572**
NNW **ESSEX ST/ N DELANCY ST** **N/A**
< 1/8 **NEW YORK, NY**
0.088 mi.
464 ft. **Site 20 of 21 in cluster D**

Relative:
Higher

Actual:
34 ft.

SPILLS:

Facility ID:	0804784
Facility Type:	ER
DER Facility ID:	350972
Site ID:	401755
DEC Region:	2
Spill Date:	2008-07-25
Spill Number/Closed Date:	0804784 / 2008-08-27
Spill Cause:	Unknown
Spill Class:	Known release with minimal potential for fire or hazard. DEC Response. Willing Responsible Party. Corrective action taken.
SWIS:	3101
Investigator:	asnagi
Referred To:	Not reported
Reported to Dept:	2008-07-25
CID:	404
Water Affected:	Not reported
Spill Source:	Institutional, Educational, Gov., Other
Spill Notifier:	Other
Cleanup Ceased:	Not reported
Cleanup Meets Std:	False
Last Inspection:	Not reported
Recommended Penalty:	False
UST Trust:	Not reported
Remediation Phase:	0
Date Entered In Computer:	2008-07-25
Spill Record Last Update:	2008-08-27
Spiller Name:	ERTSDESK
Spiller Company:	MANHOLE 331
Spiller Address:	ESSEX ST/ N DELANCY ST
Spiller City,St,Zip:	NEW YORK, NY
Spiller Company:	001
Contact Name:	ERTSDESK
Contact Phone:	(212) 580-8383
DEC Memo:	"8/27/08 - See eDocs for Con Ed report detailing cleanup and closure." Not reported

MANHOLE 331 (Continued) **S109206572**

Remarks: "unknown how it happened; on 100g of water; in manhole 331; contained to manhole; clean up pending sample analysis"

Material:

Site ID:	401755
Operable Unit ID:	1158536
Operable Unit:	01
Material ID:	2149614
Material Code:	0541A
Material Name:	dielectric fluid
Case No.:	Not reported
Material FA:	Petroleum
Quantity:	7.00
Units:	Gallons
Recovered:	.00
Resource Affected:	Not reported
Oxygenate:	Not reported

Tank Test:

I82 **RATNERS RESTAURANT** **NY AST** **U003800443**
North **138 DELANCEY STREET** **NY HIST UST** **N/A**
< 1/8 **NEW YORK, NY 10002** **NY HIST AST**
0.088 mi.
466 ft. **Site 3 of 11 in cluster I**

Relative:
Lower

Actual:
32 ft.

AST:

Region:	STATE
DEC Region:	2
Site Status:	Active
Facility Id:	2-606682
Program Type:	PBS
UTM X:	585560.14186
UTM Y:	4507982.23603
Expiration Date:	08/14/2016
Site Type:	Apartment Building/Office Building

Affiliation Records:

Site Id:	28540
Affiliation Type:	Facility Owner
Company Name:	FRED HARMATZ
Contact Type:	TREASURER/VP
Contact Name:	FRED HARMATZ
Address1:	100 NORFOLK STREET
Address2:	Not reported
City:	NEW YORK
State:	NY
Zip Code:	10002
Country Code:	001
Phone:	(917) 648-0932
EMail:	Not reported
Fax Number:	Not reported
Modified By:	MSBAPTIS
Date Last Modified:	2011-05-31

Site Id:	28540
Affiliation Type:	Mail Contact

RATNERS RESTAURANT (Continued) **U003800443**

Company Name:	EASTSIDE RESTAURANT CORP
Contact Type:	Not reported
Contact Name:	FRED HARMATZ
Address1:	100 NORFOLK STREET
Address2:	Not reported
City:	NEW YORK
State:	NY
Zip Code:	10002
Country Code:	001
Phone:	(212) 677-5588
EMail:	Not reported
Fax Number:	Not reported
Modified By:	KXTANG
Date Last Modified:	2006-06-28

Site Id:	28540
Affiliation Type:	On-Site Operator
Company Name:	EASTSIDE RESTAURANT CORP.
Contact Type:	Not reported
Contact Name:	ABE GINES
Address1:	Not reported
Address2:	Not reported
City:	Not reported
State:	NN
Zip Code:	Not reported
Country Code:	001
Phone:	(212) 677-5588
EMail:	Not reported
Fax Number:	Not reported
Modified By:	KXTANG
Date Last Modified:	2006-06-26

Site Id:	28540
Affiliation Type:	Emergency Contact
Company Name:	FRED HARMATZ
Contact Type:	Not reported
Contact Name:	ABE GINES
Address1:	Not reported
Address2:	Not reported
City:	Not reported
State:	NN
Zip Code:	Not reported
Country Code:	001
Phone:	(212) 505-2613
EMail:	Not reported
Fax Number:	Not reported
Modified By:	TRANSLAT
Date Last Modified:	2004-03-04

Tank Info:

Tank Number:	001
Tank Id:	61753
Material Code:	0001
Common Name of Substance:	#2 Fuel Oil (On-Site Consumption)

RATNERS RESTAURANT (Continued) **U003800443**

Equipment Records:

D01 - Pipe Type - Steel/Carbon Steel/Iron
G04 - Tank Secondary Containment - Double-Walled (Underground)
A01 - Tank Internal Protection - Epoxy Liner
H00 - Tank Leak Detection - None
C01 - Pipe Location - Aboveground
B00 - Tank External Protection - None
F00 - Pipe External Protection - None
I05 - Overfill - Vent Whistle

Tank Location:	1
Tank Type:	Steel/Carbon Steel/Iron
Tank Status:	Closed - Removed
Pipe Model:	Not reported
Install Date:	Not reported
Capacity Gallons:	1500
Tightness Test Method:	NN
Date Test:	Not reported
Next Test Date:	Not reported
Date Tank Closed:	10/01/2001
Register:	True
Modified By:	TRANSLAT
Last Modified:	03/04/2004
Material Name:	Not reported

Tank Number:	002
Tank Id:	61754
Material Code:	2642
Common Name of Substance:	Used Oil (Heating, On-Site Consumption)

Equipment Records:

H99 - Tank Leak Detection - Other
C03 - Pipe Location - Aboveground/Underground Combination
I00 - Overfill - None
L09 - Piping Leak Detection - Exempt Suction Piping
D01 - Pipe Type - Steel/Carbon Steel/Iron
J02 - Dispenser - Suction Dispenser
K01 - Spill Prevention - Catch Basin
G04 - Tank Secondary Containment - Double-Walled (Underground)
A01 - Tank Internal Protection - Epoxy Liner
B01 - Tank External Protection - Painted/Asphalt Coating
F06 - Pipe External Protection - Wrapped

Tank Location:	4
Tank Type:	Concrete
Tank Status:	Closed - Removed
Pipe Model:	Not reported
Install Date:	Not reported
Capacity Gallons:	1500
Tightness Test Method:	21
Date Test:	02/08/2002
Next Test Date:	Not reported
Date Tank Closed:	12/07/2001
Register:	True
Modified By:	KXTANG
Last Modified:	06/26/2006
Material Name:	Not reported

RATNERS RESTAURANT (Continued) **U003800443**

Tank Number: 003
Tank Id: 61755
Material Code: 2642
Common Name of Substance: Used Oil (Heating, On-Site Consumption)

Equipment Records:
G04 - Tank Secondary Containment - Double-Walled (Underground)
H99 - Tank Leak Detection - Other
A01 - Tank Internal Protection - Epoxy Liner
B01 - Tank External Protection - Painted/Asphalt Coating
F06 - Pipe External Protection - Wrapped
D01 - Pipe Type - Steel/Carbon Steel/Iron
J02 - Dispenser - Suction Dispenser
K01 - Spill Prevention - Catch Basin
C03 - Pipe Location - Aboveground/Underground Combination
I00 - Overfill - None
L09 - Piping Leak Detection - Exempt Suction Piping

Tank Location: 4
Tank Type: Concrete
Tank Status: Closed - Removed
Pipe Model: Not reported
Install Date: Not reported
Capacity Gallons: 1500
Tightness Test Method: NN
Date Test: Not reported
Next Test Date: Not reported
Date Tank Closed: 12/07/2001
Register: True
Modified By: KXTANG
Last Modified: 06/26/2006
Material Name: Not reported

Tank Number: 004
Tank Id: 62017
Material Code: 0001
Common Name of Substance: #2 Fuel Oil (On-Site Consumption)

Equipment Records:
D01 - Pipe Type - Steel/Carbon Steel/Iron
J02 - Dispenser - Suction Dispenser
K01 - Spill Prevention - Catch Basin
A01 - Tank Internal Protection - Epoxy Liner
B01 - Tank External Protection - Painted/Asphalt Coating
F06 - Pipe External Protection - Wrapped
H00 - Tank Leak Detection - None
E12 - Piping Secondary Containment - Double-Walled (AG only)
F04 - Pipe External Protection - Fiberglass
G00 - Tank Secondary Containment - None
L00 - Piping Leak Detection - None
I05 - Overfill - Vent Whistle
C01 - Pipe Location - Aboveground

Tank Location: 1
Tank Type: Steel Tank in Concrete
Tank Status: In Service
Pipe Model: Not reported

RATNERS RESTAURANT (Continued) **U003800443**

Install Date:	04/01/1957
Capacity Gallons:	2000
Tightness Test Method:	21
Date Test:	11/01/2004
Next Test Date:	Not reported
Date Tank Closed:	Not reported
Register:	True
Modified By:	MSBAPTIS
Last Modified:	05/31/2011
Material Name:	Not reported

HIST UST:

PBS Number:	2-606682
SPDES Number:	Not reported
Emergency Contact:	ABE GINES
Emergency Telephone:	(212) 505-2613
Operator:	SOL GENSER
Operator Telephone:	(212) 677-5588
Owner Name:	FRED HARMATZ
Owner Address:	138 DELANCEY STREET
Owner City,St,Zip:	NEW YORK, NY 10002
Owner Telephone:	(212) 677-5588
Owner Type:	Corporate/Commercial
Owner Subtype:	Not reported
Mailing Name:	RATNERS RESTAURANT
Mailing Address:	138 DELANCEY ST.
Mailing Address 2:	Not reported
Mailing City,St,Zip:	NEW YORK, NY 10002
Mailing Contact:	Not reported
Mailing Telephone:	(212) 677-5588
Owner Mark:	First Owner
Facility Status:	1 - Active PBS facility, i.e. total capacity of the PBS tanks is greater than 1,100 gallons, regardless if Subpart 360-14 tanks exist or not at the facility.
Facility Addr2:	Not reported
SWIS ID:	6201
Old PBS Number:	Not reported
Facility Type:	Not reported
Inspected Date:	Not reported
Inspector:	Not reported
Inspection Result:	Not reported
Federal ID:	Not reported
Certification Flag:	False
Certification Date:	10/05/2001
Expiration Date:	08/14/2006
Renew Flag:	False
Renewal Date:	Not reported
Total Capacity:	5000
FAMT:	True
Facility Screen:	Minor Data Missing
Owner Screen:	No Missing Data
Tank Screen:	No Missing Data
Dead Letter:	False
CBS Number:	Not reported
Town or City:	NEW YORK CITY
County Code:	62
Town or City:	01

RATNERS RESTAURANT (Continued) **U003800443**

Region: 2

Tank Id: 002
Tank Location: UNDERGROUND
Tank Status: In Service
Install Date: Not reported
Capacity (gals): 1500
Product Stored: NOS 1,2, OR 4 FUEL OIL
Tank Type: Steel/carbon steel
Tank Internal: Epoxy Liner
Tank External: Painted/Asphalt Coating
Pipe Location: Aboveground
Pipe Type: STEEL/IRON
Pipe Internal: Epoxy Liner
Pipe External: 46
Second Containment: None
Leak Detection: None
Overfill Prot: Vent Whistle
Dispenser: Gravity
Date Tested: Not reported
Next Test Date: 12/27/1987
Missing Data for Tank: No Missing Data
Date Closed: Not reported
Test Method: Not reported
Deleted: False
Updated: True
Lat/long: Not reported

Tank Id: 003
Tank Location: UNDERGROUND
Tank Status: In Service
Install Date: Not reported
Capacity (gals): 1500
Product Stored: NOS 1,2, OR 4 FUEL OIL
Tank Type: Steel/carbon steel
Tank Internal: Epoxy Liner
Tank External: Painted/Asphalt Coating
Pipe Location: Aboveground
Pipe Type: STEEL/IRON
Pipe Internal: Epoxy Liner
Pipe External: 46
Second Containment: None
Leak Detection: None
Overfill Prot: Vent Whistle
Dispenser: Gravity
Date Tested: Not reported
Next Test Date: 12/27/1987
Missing Data for Tank: No Missing Data
Date Closed: Not reported
Test Method: Not reported
Deleted: False
Updated: True
Lat/long: Not reported

HIST AST:
PBS Number: 2-606682

RATNERS RESTAURANT (Continued) **U003800443**

SWIS Code:	6201
Operator:	SOL GENSER
Facility Phone:	(212) 677-5588
Facility Addr2:	Not reported
Facility Type:	Not reported
Emergency:	ABE GINES
Emergency Tel:	(212) 505-2613
Old PBSNO:	Not reported
Date Inspected:	Not reported
Inspector:	Not reported
Result of Inspection:	Not reported
Owner Name:	FRED HARMATZ
Owner Address:	138 DELANCEY STREET
Owner City,St,Zip:	NEW YORK, NY 10002
Federal ID:	Not reported
Owner Tel:	(212) 677-5588
Owner Type:	Corporate/Commercial
Owner Subtype:	Not reported
Mailing Contact:	Not reported
Mailing Name:	RATNERS RESTAURANT
Mailing Address:	138 DELANCEY ST.
Mailing Address 2:	Not reported
Mailing City,St,Zip:	NEW YORK, NY 10002
Mailing Telephone:	(212) 677-5588
Owner Mark:	First Owner
Facility Status:	1 - Active PBS facility, i.e. total capacity of the PBS tanks is greater than 1,100 gallons, regardless if Subpart 360-14 tanks exist or not at the facility.
Certification Flag:	False
Certification Date:	10/05/2001
Expiration:	08/14/2006
Renew Flag:	False
Renew Date:	Not reported
Total Capacity:	5000
FAMT:	True
Facility Screen:	Minor Data Missing
Owner Screen:	No Missing Data
Tank Screen:	No Missing Data
Dead Letter:	False
CBS Number:	Not reported
Town or City:	NEW YORK CITY
County Code:	62
Town or City Code:	01
Region:	2

Tank ID:	001
Tank Location:	ABOVEGROUND
Tank Status:	Closed-Removed
Install Date:	Not reported
Capacity (Gal):	1500
Product Stored:	UNLEADED GASOLINE
Tank Type:	Steel/carbon steel
Tank Internal:	1
Tank External:	0
Pipe Location:	Aboveground
Pipe Type:	STEEL/IRON
Pipe Internal:	None

RATNERS RESTAURANT (Continued) **U003800443**

Pipe External:	0
Tank Containment:	Vault (w/access)
Leak Detection:	0
Overfill Protection:	6
Dispenser Method:	Gravity
Date Tested:	Not reported
Next Test Date:	Not reported
Missing Data for Tank:	No Missing Data
Date Closed:	10/01/2001
Test Method:	Not reported
Deleted:	False
Updated:	True
SPDES Number:	Not reported
Lat/Long:	Not reported

Tank ID:	004
Tank Location:	ABOVEGROUND
Tank Status:	In Service
Install Date:	Not reported
Capacity (Gal):	2000
Product Stored:	EMPTY
Tank Type:	Steel/carbon steel
Tank Internal:	1
Tank External:	1
Pipe Location:	Aboveground
Pipe Type:	STEEL/IRON
Pipe Internal:	Epoxy Liner
Pipe External:	46
Tank Containment:	None
Leak Detection:	0
Overfill Protection:	6
Dispenser Method:	Gravity
Date Tested:	Not reported
Next Test Date:	Not reported
Missing Data for Tank:	No Missing Data
Date Closed:	Not reported
Test Method:	Not reported
Deleted:	False
Updated:	True
SPDES Number:	Not reported
Lat/Long:	Not reported

I83 **EASTSIDE RESTAURANT** **NY LTANKS** **S104650918**
North **102 NORFOLK STREET** **NY Spills** **N/A**
< 1/8 **NEW YORK, NY 10002**
0.088 mi.
466 ft. **Site 4 of 11 in cluster I**

Relative:
Lower

Actual:
32 ft.

LTANKS:

Site ID:	333163
Spill Number/Closed Date:	0408453 / 2010-02-11
Spill Date:	2004-11-01
Spill Cause:	Tank Test Failure
Spill Source:	Commercial/Industrial
Spill Class:	Not reported
Cleanup Ceased:	Not reported
Cleanup Meets Standard:	False

EASTSIDE RESTAURANT (Continued) **S104650918**

SWIS:	3101
Investigator:	JMKRIMGO
Referred To:	9707959, SP00303
Reported to Dept:	2004-11-01
CID:	403
Water Affected:	Not reported
Spill Notifier:	Other
Last Inspection:	Not reported
Recommended Penalty:	False
UST Involvement:	False
Remediation Phase:	0
Date Entered In Computer:	2004-11-01
Spill Record Last Update:	2010-02-11
Spiller Name:	Robert Harnatz
Spiller Company:	EASTSIDE RESTAURANT CORP.
Spiller Address:	Not reported
Spiller City,St,Zip:	***Update***, ZZ
Spiller County:	001
Spiller Contact:	ISAAC MUNGRA
Spiller Phone:	(718) 378-7000
Spiller Extention:	28
DEC Region:	2
DER Facility ID:	28424
DEC Memo:	"11/1/2004 - JZ (desk duty): two tanks failed tightness tests which reported as spill number 0408453 and 0408454. Both tanks are registered as temp. out of service. TTF letter sent to owner: Fred Harnatz, 185 Delancy Street, New York 10002. 2/8/05 TJD Open spills consolidated at single site. Spill 0408454 is closed and crossreferenced to this spill#. Spill transferred to co 7/05, assigned to Jarratt. Spoke with Isaac Mungra of A.L. Eastmond (718) 378-7000 for more information. He said tank was removed and DEC agent was present. 12/13/05 PBS 2-606682 is for 138 Delancey Street (around the corner from 102 Norfolk). This Delancey PBS site has two 1500 gal. tanks listed as temporarily out of service, thus it is determined that 138 Delancey is probably the correct address for this spill (0408453), assuming that 138 Delancey Street is the correct address for PBS 2-606682. If a satisfactory tank closure report exists for the two temporarily out of service tanks, then that should allow for this spill to be closed. Open File sent back to R2 May 06. 02/09/10. PBS records show that both failed tanks #2 and 3 were removed. JK. The site visit (02/09/10) by interns confirmed this. The spoke to Abey (917-648-0932) he was looking for the documentation of the soil testing and tank removal, but could not found. Claimed Eastmond & Sons (consultation firm) took soil samples and no contamination was found, but there is no documentation to prove this claim. Abey stated the secretary knows where all the paperwork is but she cannot be reached at this time. JK. J. Krimgold spoke to Abey. He stated that they have found the paperwork (soil testing) and his boss (Robert Harnatz 516-922-7090) will fax it to DEC next week(02/16/10). 02/11/2010: Consolidated under 9707959, PIN SP00303. MCT"
Remarks:	"tank test failed.dry leak"

Material:

Site ID:	333163
Operable Unit ID:	1095340
Operable Unit:	01
Material ID:	575476

EASTSIDE RESTAURANT (Continued) **S104650918**

Material Code: 0001A
Material Name: #2 fuel oil
Case No.: Not reported
Material FA: Petroleum
Quantity: .00
Units: Gallons
Recovered: .00
Resource Affected: Not reported
Oxygenate: Not reported

Tank Test:
Site ID: 333163
Spill Tank Test: 1548299
Tank Number: 2
Tank Size: 1500
Test Method: 03
Leak Rate: .00
Gross Fail: Not reported
Modified By: Watchdog
Last Modified: Not reported
Test Method: Horner EZ Check I or II
Site ID: 333163
Spill Tank Test: 2488419
Tank Number: 3
Tank Size: 1500
Test Method: 03
Leak Rate: .00
Gross Fail: Not reported
Modified By: JMKRIMGO
Last Modified: Not reported
Test Method: Horner EZ Check I or II

Site ID: 333164
Spill Number/Closed Date: 0408454 / 2005-02-08
Spill Date: 2004-11-01
Spill Cause: Tank Test Failure
Spill Source: Commercial/Industrial
Spill Class: Not reported
Cleanup Ceased: Not reported
Cleanup Meets Standard: False
SWIS: 3101
Investigator: TJDEMEO
Referred To: Not reported
Reported to Dept: 2004-11-01
CID: 403
Water Affected: Not reported
Spill Notifier: Other
Last Inspection: Not reported
Recommended Penalty: False
UST Involvement: False
Remediation Phase: 0
Date Entered In Computer: 2004-11-01
Spill Record Last Update: 2005-02-08
Spiller Name: ISSAC MUNGRA
Spiller Company: Not reported
Spiller Address: Not reported

EASTSIDE RESTAURANT (Continued) **S104650918**

Spiller City,St,Zip:	***Update***, ZZ
Spiller County:	001
Spiller Contact:	ISSAC MUNGRA
Spiller Phone:	(718) 378-7000
Spiller Extention:	Not reported
DEC Region:	2
DER Facility ID:	268469
DEC Memo:	"11/1/2004 - JZ (desk duty): PBS # 2-606682, two tanks failed tightness tests. reported as spill numbers 0408453 and 0408454. TTF letter sent to owner Mr. Fred Harnatz at 185 Delancy Street, New york 10002. 2/8/05 TJD Open spills consolidated on single address. This spill closed and cross referenced to spill #0408453"
Remarks:	"tank test failed.dry leak"

Material:

Site ID:	333164
Operable Unit ID:	1095341
Operable Unit:	01
Material ID:	575477
Material Code:	0001A
Material Name:	#2 fuel oil
Case No.:	Not reported
Material FA:	Petroleum
Quantity:	.00
Units:	Gallons
Recovered:	.00
Resource Affected:	Not reported
Oxygenate:	Not reported

Tank Test:

Site ID:	333164
Spill Tank Test:	1548300
Tank Number:	3
Tank Size:	1500
Test Method:	03
Leak Rate:	.00
Gross Fail:	Not reported
Modified By:	Watchdog
Last Modified:	Not reported
Test Method:	Horner EZ Check I or II

SPILLS:

Facility ID:	0003227
Facility Type:	ER
DER Facility ID:	106578
Site ID:	122954
DEC Region:	2
Spill Date:	2000-06-15
Spill Number/Closed Date:	0003227 / 2003-09-15
Spill Cause:	Human Error
Spill Class:	Known release with minimal potential for fire or hazard. DEC Response. Willing Responsible Party. Corrective action taken.
SWIS:	3101
Investigator:	RWAUSTIN
Referred To:	Not reported

EASTSIDE RESTAURANT (Continued) **S104650918**

Reported to Dept:	2000-06-15
CID:	205
Water Affected:	Not reported
Spill Source:	Commercial Vehicle
Spill Notifier:	Responsible Party
Cleanup Ceased:	Not reported
Cleanup Meets Std:	False
Last Inspection:	Not reported
Recommended Penalty:	False
UST Trust:	False
Remediation Phase:	0
Date Entered In Computer:	2000-06-15
Spill Record Last Update:	2003-09-15
Spiller Name:	Not reported
Spiller Company:	CASTLE OIL
Spiller Address:	290 LOCUST AVE
Spiller City,St,Zip:	BRONX, NY 10454-
Spiller Company:	001
Contact Name:	CALLER
Contact Phone:	Not reported
DEC Memo:	"Prior to Sept, 2004 data translation this spill Lead_DEC Field was AUSTIN 9/15/03 - AUSTIN - SURF. SPILL, CLOSED - ORIG. ASSIGNED TO ROMMEL - END"
Remarks:	"caller reported storage tank overfill by driver error. cleanup in progress."

Material:

Site ID:	122954
Operable Unit ID:	825430
Operable Unit:	01
Material ID:	551552
Material Code:	0002A
Material Name:	#4 fuel oil
Case No.:	Not reported
Material FA:	Petroleum
Quantity:	10.00
Units:	Gallons
Recovered:	.00
Resource Affected:	Not reported
Oxygenate:	Not reported

Tank Test:

D84 **DELANCEY ST & ESSEY ST.** **NY Spills** **S102148284**
North **DELANCEY ST / ESSEY ST** **N/A**
< 1/8 **MANHATTAN, NY**
0.088 mi.
466 ft. **Site 21 of 21 in cluster D**

Relative:
Higher

Actual:
33 ft.

SPILLS:

Facility ID:	9402648
Facility Type:	ER
DER Facility ID:	226907
Site ID:	279443
DEC Region:	2
Spill Date:	1994-05-24
Spill Number/Closed Date:	9402648 / 1999-11-05

DELANCEY ST & ESSEY ST. (Continued) **S102148284**

Spill Cause:	Unknown
Spill Class:	Known release that creates potential for fire or hazard. DEC Response. Willing Responsible Party. Corrective action taken.
SWIS:	3101
Investigator:	KGHALE
Referred To:	Not reported
Reported to Dept:	1994-05-24
CID:	Not reported
Water Affected:	Not reported
Spill Source:	Unknown
Spill Notifier:	Affected Persons
Cleanup Ceased:	Not reported
Cleanup Meets Std:	False
Last Inspection:	Not reported
Recommended Penalty:	False
UST Trust:	False
Remediation Phase:	0
Date Entered In Computer:	1994-05-25
Spill Record Last Update:	1999-11-05
Spiller Name:	Not reported
Spiller Company:	Not reported
Spiller Address:	Not reported
Spiller City,St,Zip:	***Update***, ZZ
Spiller Company:	001
Contact Name:	Not reported
Contact Phone:	Not reported
DEC Memo:	"Prior to Sept, 2004 data translation this spill Lead_DEC Field was HALE REFER TO 97-07959 & SP00303."
Remarks:	"F.D. ON SCENE."

Material:

Site ID:	279443
Operable Unit ID:	999703
Operable Unit:	01
Material ID:	382824
Material Code:	0008
Material Name:	diesel
Case No.:	Not reported
Material FA:	Petroleum
Quantity:	-1.00
Units:	Pounds
Recovered:	.00
Resource Affected:	Not reported
Oxygenate:	Not reported

Tank Test:

F85
NNE
< 1/8
0.089 mi.
471 ft.

LOT 80,TAXBLOCK 353
136 DELANCEY STREET
MANHATTAN, NY 10002

Site 9 of 16 in cluster F

NY E DESIGNATION **S109528181**
N/A

Relative:
Lower

Actual:
31 ft.

E DESIGNATION:

Tax Lot(s):	80
Tax Block:	353
Borough Code:	MN
E-No:	E-216
Effective Date:	11/19/2008
Satisfaction Date:	Not reported
Ceqr Number:	07DCP078M
Ulurp Number:	080397ZMM
Zoning Map No:	12c
Description:	Window Wall Attenuation & Alternate Ventilation
Lot Remediation Date:	Not reported
Description:	Air Quality - #2 Fuel Oil or Natural Gas Heat and Hot Water
Lot Remediation Date:	Not reported
Description:	Exhaust stack location limitations
Lot Remediation Date:	Not reported

F86
NNE
< 1/8
0.089 mi.
471 ft.

LOT 82,TAXBLOCK 353
132 DELANCEY STREET
MANHATTAN, NY 10002

Site 10 of 16 in cluster F

NY E DESIGNATION **S109528183**
N/A

Relative:
Lower

Actual:
31 ft.

E DESIGNATION:

Tax Lot(s):	82
Tax Block:	353
Borough Code:	MN
E-No:	E-216
Effective Date:	11/19/2008
Satisfaction Date:	Not reported
Ceqr Number:	07DCP078M
Ulurp Number:	080397ZMM
Zoning Map No:	12c
Description:	Window Wall Attenuation & Alternate Ventilation
Lot Remediation Date:	Not reported
Description:	Air Quality - #2 Fuel Oil or Natural Gas Heat and Hot Water
Lot Remediation Date:	Not reported
Description:	Exhaust stack location limitations
Lot Remediation Date:	Not reported

F87 **ROADWAY** **NY Spills** **S118953383**
NE **158 DELANCY ST** **N/A**
< 1/8 **MANHATTAN, NY**
0.090 mi.
476 ft. **Site 11 of 16 in cluster F**

Relative:
Lower

Actual:
29 ft.

SPILLS:

Facility ID:	1607802
Facility Type:	ER
DER Facility ID:	489409
Site ID:	535478
DEC Region:	2
Spill Date:	2016-11-09
Spill Number/Closed Date:	1607802 / 2016-11-10
Spill Cause:	Traffic Accident
Spill Class:	Not reported
SWIS:	3101
Investigator:	HRPATEL
Referred To:	Not reported
Reported to Dept:	2016-11-09
CID:	Not reported
Water Affected:	Not reported
Spill Source:	Commercial Vehicle
Spill Notifier:	Other
Cleanup Ceased:	Not reported
Cleanup Meets Std:	False
Last Inspection:	Not reported
Recommended Penalty:	False
UST Trust:	False
Remediation Phase:	0
Date Entered In Computer:	2016-11-09
Spill Record Last Update:	2016-11-10
Spiller Name:	Not reported
Spiller Company:	UNKNOWN
Spiller Address:	Not reported
Spiller City,St,Zip:	NY
Spiller Company:	999
Contact Name:	DENNIS MAZONNI
Contact Phone:	(516) 763-1600
DEC Memo:	"11/09/16-Hiralkumar Patel. 11:36 PM:- spoke with FDNY. approx. 10 gal of diesel spilled onto asphalt street from a saddle tank that was damaged by hitting something on street. the spilled material was contained on street only and there was no impact to soil/drain. FDNY cleaned up the spill and pumped out remaining oil into drums. oil drums will be removed with tow truck. case closed."
Remarks:	"unknown if any entered the storm drains. most of the spill cleaned up with speedy dry and placed in drums"

Material:

Site ID:	535478
Operable Unit ID:	1284165
Operable Unit:	01
Material ID:	2289657
Material Code:	0008
Material Name:	diesel
Case No.:	Not reported
Material FA:	Petroleum
Quantity:	10.00
Units:	Gallons
Recovered:	Not reported

ROADWAY (Continued) **S118953383**

Resource Affected: Not reported
Oxygenate: Not reported

Tank Test:

I88
North
< 1/8
0.090 mi.
477 ft.

LOT 83,TAXBLOCK 353
134 DELANCEY STREET
MANHATTAN, NY 10002

NY E DESIGNATION **S109528184**
N/A

Site 5 of 11 in cluster I

Relative:
Lower

Actual:
32 ft.

E DESIGNATION:

Tax Lot(s):	83
Tax Block:	353
Borough Code:	MN
E-No:	E-216
Effective Date:	11/19/2008
Satisfaction Date:	Not reported
Ceqr Number:	07DCP078M
Ulurp Number:	080397ZMM
Zoning Map No:	12c
Description:	Air Quality - #2 Fuel Oil or Natural Gas Heat and Hot Water
Lot Remediation Date:	Not reported
Description:	Exhaust stack location limitations
Lot Remediation Date:	Not reported
Description:	Window Wall Attenuation & Alternate Ventilation
Lot Remediation Date:	Not reported

K89
SE
< 1/8
0.091 mi.
481 ft.

CON EDISON
416 GRAND ST
NEW YORK, NY 10002

NY MANIFEST **S117058818**
N/A

Site 1 of 7 in cluster K

Relative:
Lower

Actual:
31 ft.

NY MANIFEST:

Country:	USA
EPA ID:	NYP004509550
Facility Status:	Not reported
Location Address 1:	GRAND & CLINTON ST
Code:	BP
Location Address 2:	Not reported
Total Tanks:	Not reported
Location City:	NEW YORK
Location State:	NY
Location Zip:	10001
Location Zip 4:	Not reported

NY MANIFEST:

EPAID:	NYP004509550
Mailing Name:	CON EDISON
Mailing Contact:	CON EDISON
Mailing Address 1:	4 IRVING PL

CON EDISON (Continued) **S117058818**

Mailing Address 2:	1
Mailing City:	NEW YORK
Mailing State:	NY
Mailing Zip:	10003
Mailing Zip 4:	Not reported
Mailing Country:	USA
Mailing Phone:	Not reported

NY MANIFEST:

Document ID:	Not reported
Manifest Status:	Not reported
seq:	Not reported
Year:	2014
Trans1 State ID:	NYD006982359
Trans2 State ID:	Not reported
Generator Ship Date:	04/24/2014
Trans1 Recv Date:	04/24/2014
Trans2 Recv Date:	Not reported
TSD Site Recv Date:	04/25/2014
Part A Recv Date:	Not reported
Part B Recv Date:	Not reported
Generator EPA ID:	NYP004509550
Trans1 EPA ID:	Not reported
Trans2 EPA ID:	Not reported
TSDF ID 1:	NYD980593636
TSDF ID 2:	Not reported
Manifest Tracking Number:	004807548FLE
Import Indicator:	N
Export Indicator:	N
Discr Quantity Indicator:	N
Discr Type Indicator:	N
Discr Residue Indicator:	N
Discr Partial Reject Indicator:	N
Discr Full Reject Indicator:	N
Manifest Ref Number:	Not reported
Alt Facility RCRA ID:	Not reported
Alt Facility Sign Date:	Not reported
MGMT Method Type Code:	H141
Waste Code:	Not reported
Waste Code:	Not reported
Waste Code:	Not reported
Waste Code:	Not reported
Waste Code:	Not reported
Waste Code:	Not reported
Quantity:	30
Units:	K - Kilograms (2.2 pounds)
Number of Containers:	1
Container Type:	DM - Metal drums, barrels
Handling Method:	L Landfill.
Specific Gravity:	1
Waste Code:	Not reported
Waste Code 1_2:	Not reported
Waste Code 1_3:	Not reported
Waste Code 1_4:	B007
Waste Code 1_5:	Not reported
Waste Code 1_6:	Not reported

K90 SE < 1/8 0.091 mi. 481 ft. | **CON EDISON GAS MAIN: GAS~MAIN** | **RCRA NonGen / NLR** | **1017773176**
416 GRAND ST | **NYP004509550**
NEW YORK, NY 10002

Site 2 of 7 in cluster K

Relative: Lower

Actual: 31 ft.

RCRA NonGen / NLR:

Date form received by agency:	05/23/2014
Facility name:	CON EDISON GAS MAIN: GAS~MAIN
Facility address:	416 GRAND ST NEW YORK, NY 10002
EPA ID:	NYP004509550
Mailing address:	IRVING PL, 15TH FL NE NEW YORK, NY 10003
Contact:	THOMAS TEELING
Contact address:	Not reported Not reported
Contact country:	Not reported
Contact telephone:	(212) 460-3770
Contact email:	Not reported
EPA Region:	02
Classification:	Non-Generator
Description:	Handler: Non-Generators do not presently generate hazardous waste

Handler Activities Summary:

U.S. importer of hazardous waste:	No
Mixed waste (haz. and radioactive):	No
Recycler of hazardous waste:	No
Transporter of hazardous waste:	No
Treater, storer or disposer of HW:	No
Underground injection activity:	No
On-site burner exemption:	No
Furnace exemption:	No
Used oil fuel burner:	No
Used oil processor:	No
User oil refiner:	No
Used oil fuel marketer to burner:	No
Used oil Specification marketer:	No
Used oil transfer facility:	No
Used oil transporter:	No

Historical Generators:

Date form received by agency:	04/23/2014
Site name:	CON EDISON
Classification:	Conditionally Exempt Small Quantity Generator
Date form received by agency:	04/23/2014
Site name:	CON EDISON
Classification:	Not a generator, verified
Violation Status:	No violations found

I91 NNW < 1/8 0.093 mi. 491 ft. | **PAD MOUNT TRANSFORMER**
100 ESSEX DR AND WESTPORT ST
NEW YORK CITY, NY | **NY Spills** | **S113819912**
N/A

Site 6 of 11 in cluster I

Relative: Higher

Actual: 34 ft.

SPILLS:

Facility ID:	1304968
Facility Type:	ER
DER Facility ID:	440653
Site ID:	485522
DEC Region:	2
Spill Date:	2013-08-07
Spill Number/Closed Date:	1304968 / 2013-11-05
Spill Cause:	Equipment Failure
Spill Class:	Known release with minimal potential for fire or hazard. DEC Response. Willing Responsible Party. Corrective action taken.
SWIS:	4301
Investigator:	RWAUSTIN
Referred To:	Not reported
Reported to Dept:	2013-08-07
CID:	Not reported
Water Affected:	Not reported
Spill Source:	Commercial/Industrial
Spill Notifier:	Other
Cleanup Ceased:	Not reported
Cleanup Meets Std:	False
Last Inspection:	Not reported
Recommended Penalty:	False
UST Trust:	False
Remediation Phase:	0
Date Entered In Computer:	2013-08-07
Spill Record Last Update:	2013-11-05
Spiller Name:	Not reported
Spiller Company:	CON ED
Spiller Address:	Not reported
Spiller City,St,Zip:	NY
Spiller Company:	999
Contact Name:	ERT
Contact Phone:	(212) 580-8383
DEC Memo:	"emis 234621 11/5/13 - Austin - 1 pint leak from a pole transformer onto grass - Con Ed contained and cleaned up the spill - See eDocs files for further information - Spill closed - end"
Remarks:	"cleanup in progress"

Material:

Site ID:	485522
Operable Unit ID:	1235180
Operable Unit:	01
Material ID:	2234369
Material Code:	0020A
Material Name:	transformer oil
Case No.:	Not reported
Material FA:	Petroleum
Quantity:	1.00
Units:	Gallons
Recovered:	Not reported
Resource Affected:	Not reported
Oxygenate:	Not reported

PAD MOUNT TRANSFORMER (Continued) **S113819912**

Tank Test:

F92
NE
< 1/8
0.094 mi.
496 ft.

LOT 36,TAXBLOCK 348
150 DELANCEY STREET
MANHATTAN, NY

NY E DESIGNATION **S109527876**
N/A

Site 12 of 16 in cluster F

Relative:
Lower

Actual:
30 ft.

E DESIGNATION:

Tax Lot(s):	36
Tax Block:	348
Borough Code:	Not reported
E-No:	E-216
Effective Date:	11/19/2008
Satisfaction Date:	Not reported
Ceqr Number:	07DCP078M
Ulurp Number:	080397ZMM
Zoning Map No:	12c
Description:	Window Wall Attenuation & Alternate Ventilation
Lot Remediation Date:	Not reported

K93
SE
< 1/8
0.094 mi.
496 ft.

SPECIAL TOUCH VALET CLEANERS
405 GRAND STREET
NEW YORK, NY 10002

NY DRYCLEANERS **S110247958**
N/A

Site 3 of 7 in cluster K

Relative:
Lower

Actual:
32 ft.

DRYCLEANERS:

Facility ID:	2-6206-00090
Phone Number:	212-475-9161
Region:	Not reported
Registration Effective Date:	8/28/2001 14:55:46:26
Inspection Date:	05MAY19
Install Date:	86
Drop Shop:	Y
Shutdown:	Not reported
Alternate Solvent:	Not reported
Current Business:	Not reported

K94
SE
< 1/8
0.094 mi.
496 ft.

SPECIAL TOUCH VALET CLEANERS
405 GRAND STREET
NEW YORK, NY 10002

RCRA NonGen / NLR **1000103579**
ICIS **NYD981483183**
US AIRS
NY MANIFEST

Site 4 of 7 in cluster K

Relative:
Lower

Actual:
32 ft.

RCRA NonGen / NLR:

Date form received by agency:	01/01/2007
Facility name:	SPECIAL TOUCH VALET CLEANERS
Facility address:	405 GRAND ST NEW YORK, NY 10002
EPA ID:	NYD981483183
Mailing address:	GRAND ST

SPECIAL TOUCH VALET CLEANERS (Continued) **1000103579**

	NEW YORK, NY 10002
Contact:	JAMES IGLASIAS
Contact address:	GRAND ST
	NEW YORK, NY 10002
Contact country:	US
Contact telephone:	(212) 475-9161
Contact email:	Not reported
EPA Region:	02
Classification:	Non-Generator
Description:	Handler: Non-Generators do not presently generate hazardous waste

Owner/Operator Summary:

Owner/operator name:	HAROLD JACOBS - LANDLORD
Owner/operator address:	465 GRAND ST
	NEW YORK, NY 10002
Owner/operator country:	US
Owner/operator telephone:	(212) 677-5858
Legal status:	Private
Owner/Operator Type:	Owner
Owner/Op start date:	Not reported
Owner/Op end date:	Not reported

Owner/operator name:	HAROLD JACOBS - LANDLORD
Owner/operator address:	465 GRAND ST
	NEW YORK, NY 10002
Owner/operator country:	US
Owner/operator telephone:	(212) 677-5858
Legal status:	Private
Owner/Operator Type:	Operator
Owner/Op start date:	Not reported
Owner/Op end date:	Not reported

Handler Activities Summary:

U.S. importer of hazardous waste:	No
Mixed waste (haz. and radioactive):	No
Recycler of hazardous waste:	No
Transporter of hazardous waste:	No
Treater, storer or disposer of HW:	No
Underground injection activity:	No
On-site burner exemption:	No
Furnace exemption:	No
Used oil fuel burner:	No
Used oil processor:	No
User oil refiner:	No
Used oil fuel marketer to burner:	No
Used oil Specification marketer:	No
Used oil transfer facility:	No
Used oil transporter:	No

Historical Generators:

Date form received by agency:	01/01/2006
Site name:	SPECIAL TOUCH VALET CLEANERS
Classification:	Conditionally Exempt Small Quantity Generator

Date form received by agency:	07/30/1996
Site name:	SPECIAL TOUCH VALET CLEANERS

SPECIAL TOUCH VALET CLEANERS (Continued) **1000103579**

Classification: Small Quantity Generator

. Waste code: D000
. Waste name: Not Defined

. Waste code: D007
. Waste name: CHROMIUM

. Waste code: D008
. Waste name: LEAD

. Waste code: D039
. Waste name: TETRACHLOROETHYLENE

. Waste code: D040
. Waste name: TRICHLORETHYLENE

. Waste code: F002
. Waste name: THE FOLLOWING SPENT HALOGENATED SOLVENTS: TETRACHLOROETHYLENE, METHYLENE CHLORIDE, TRICHLOROETHYLENE, 1,1,1-TRICHLOROETHANE, CHLOROBENZENE, 1,1,2-TRICHLORO-1,2,2-TRIFLUOROETHANE, ORTHO-DICHLOROBENZENE, TRICHLOROFLUOROMETHANE, AND 1,1,2, TRICHLOROETHANE; ALL SPENT SOLVENT MIXTURES/BLENDS CONTAINING, BEFORE USE, A TOTAL OF TEN PERCENT OR MORE (BY VOLUME) OF ONE OR MORE OF THE ABOVE HALOGENATED SOLVENTS OR THOSE SOLVENTS LISTED IN F001, F004, AND F005; AND STILL BOTTOMS FROM THE RECOVERY OF THESE SPENT SOLVENTS AND SPENT SOLVENT MIXTURES.

Violation Status: No violations found

ICIS:

Enforcement Action ID: NY000A0000262060009000312
FRS ID: 110004404298
Action Name: SPECIAL TOUCH VALET CLEANERS 36061R179600312
Facility Name: SPECIAL TOUCH VALET CLEANERS
Facility Address: 405 GRAND STREET
NEW YORK, NY 100023951
Enforcement Action Type: Notice of Violation
Facility County: BRONX
Program System Acronym: AIR
Enforcement Action Forum Desc: Administrative - Informal
EA Type Code: NOV
Facility SIC Code: 7216
Federal Facility ID: Not reported
Latitude in Decimal Degrees: 40.715804
Longitude in Decimal Degrees: -73.986414
Permit Type Desc: Not reported
Program System Acronym: NY0000002620600090
Facility NAICS Code: 812320
Tribal Land Code: Not reported

Enforcement Action ID: NY000A0000262060009000301
FRS ID: 110004404298
Action Name: SPECIAL TOUCH VALET CLEANERS 36061R179600301
Facility Name: SPECIAL TOUCH VALET CLEANERS
Facility Address: 405 GRAND STREET
NEW YORK, NY 100023951
Enforcement Action Type: Notice of Violation

SPECIAL TOUCH VALET CLEANERS (Continued) **1000103579**

Facility County:	BRONX
Program System Acronym:	AIR
Enforcement Action Forum Desc:	Administrative - Informal
EA Type Code:	NOV
Facility SIC Code:	7216
Federal Facility ID:	Not reported
Latitude in Decimal Degrees:	40.715804
Longitude in Decimal Degrees:	-73.986414
Permit Type Desc:	Not reported
Program System Acronym:	NY0000002620600090
Facility NAICS Code:	812320
Tribal Land Code:	Not reported

US AIRS MINOR:

Envid:	1000103579
Region Code:	02
Programmatic ID:	AIR NY0000002620600090
Facility Registry ID:	110004404298
D and B Number:	Not reported
Primary SIC Code:	7216
NAICS Code:	812320
Default Air Classification Code:	MIN
Facility Type of Ownership Code:	POF
Air CMS Category Code:	Not reported
HPV Status:	Not reported

US AIRS MINOR:

Region Code:	02
Programmatic ID:	AIR NY0000002620600090
Facility Registry ID:	110004404298
Air Operating Status Code:	OPR
Default Air Classification Code:	MIN
Air Program:	MACT Standards (40 CFR Part 63)
Activity Date:	2001-06-02 00:00:00
Activity Status Date:	Not reported
Activity Group:	Compliance Monitoring
Activity Type:	Inspection/Evaluation
Activity Status:	Not reported

Region Code:	02
Programmatic ID:	AIR NY0000002620600090
Facility Registry ID:	110004404298
Air Operating Status Code:	OPR
Default Air Classification Code:	MIN
Air Program:	MACT Standards (40 CFR Part 63)
Activity Date:	2002-06-01 00:00:00
Activity Status Date:	Not reported
Activity Group:	Compliance Monitoring
Activity Type:	Inspection/Evaluation
Activity Status:	Not reported

Region Code:	02
Programmatic ID:	AIR NY0000002620600090
Facility Registry ID:	110004404298
Air Operating Status Code:	OPR
Default Air Classification Code:	MIN

SPECIAL TOUCH VALET CLEANERS (Continued) **1000103579**

Air Program:	MACT Standards (40 CFR Part 63)
Activity Date:	2002-03-08 00:00:00
Activity Status Date:	2002-03-08 00:00:00
Activity Group:	Enforcement Action
Activity Type:	Administrative - Informal
Activity Status:	Achieved

Region Code:	02
Programmatic ID:	AIR NY0000002620600090
Facility Registry ID:	110004404298
Air Operating Status Code:	OPR
Default Air Classification Code:	MIN
Air Program:	MACT Standards (40 CFR Part 63)
Activity Date:	2005-07-14 00:00:00
Activity Status Date:	2005-07-14 00:00:00
Activity Group:	Enforcement Action
Activity Type:	Administrative - Informal
Activity Status:	Achieved

Region Code:	02
Programmatic ID:	AIR NY0000002620600090
Facility Registry ID:	110004404298
Air Operating Status Code:	OPR
Default Air Classification Code:	MIN
Air Program:	State Implementation Plan for National Primary and Secondary Ambient Air Quality Standards
Activity Date:	2002-06-01 00:00:00
Activity Status Date:	Not reported
Activity Group:	Compliance Monitoring
Activity Type:	Inspection/Evaluation
Activity Status:	Not reported

NY MANIFEST:

Country:	USA
EPA ID:	NYD981483183
Facility Status:	Not reported
Location Address 1:	405 GRAND STREET
Code:	BP
Location Address 2:	Not reported
Total Tanks:	Not reported
Location City:	NEW YORK
Location State:	NY
Location Zip:	10002
Location Zip 4:	Not reported

NY MANIFEST:

EPAID:	NYD981483183
Mailing Name:	J & B CLEANERS
Mailing Contact:	J & B CLEANERS
Mailing Address 1:	405 GRAND STREET
Mailing Address 2:	Not reported
Mailing City:	NEW YORK
Mailing State:	NY
Mailing Zip:	10002
Mailing Zip 4:	Not reported
Mailing Country:	USA
Mailing Phone:	2126759161

SPECIAL TOUCH VALET CLEANERS (Continued) **1000103579**

NY MANIFEST:

Document ID:	NYC4894007
Manifest Status:	K
seq:	Not reported
Year:	1997
Trans1 State ID:	08690
Trans2 State ID:	M0001
Generator Ship Date:	11/17/1997
Trans1 Recv Date:	11/17/1997
Trans2 Recv Date:	11/25/1997
TSD Site Recv Date:	11/26/1997
Part A Recv Date:	12/03/1997
Part B Recv Date:	01/08/1998
Generator EPA ID:	NYD981483183
Trans1 EPA ID:	ILD984908202
Trans2 EPA ID:	MOD095038998
TSDF ID 1:	OHD980587364
TSDF ID 2:	Not reported
Manifest Tracking Number:	Not reported
Import Indicator:	Not reported
Export Indicator:	Not reported
Discr Quantity Indicator:	Not reported
Discr Type Indicator:	Not reported
Discr Residue Indicator:	Not reported
Discr Partial Reject Indicator:	Not reported
Discr Full Reject Indicator:	Not reported
Manifest Ref Number:	Not reported
Alt Facility RCRA ID:	Not reported
Alt Facility Sign Date:	Not reported
MGMT Method Type Code:	Not reported
Waste Code:	F002 - HALO SOLV + STILL BOTTOMS FM REC OF SOLV
Waste Code:	Not reported
Waste Code:	Not reported
Waste Code:	Not reported
Waste Code:	Not reported
Waste Code:	Not reported
Quantity:	00180
Units:	P - Pounds
Number of Containers:	003
Container Type:	DF - Fiberboard or plastic drums (glass)
Handling Method:	B Incineration, heat recovery, burning.
Specific Gravity:	100
Waste Code:	F002 - HALO SOLV + STILL BOTTOMS FM REC OF SOLV
Waste Code:	Not reported
Waste Code:	Not reported
Waste Code:	Not reported
Waste Code:	Not reported
Quantity:	00195
Units:	P - Pounds
Number of Containers:	001
Container Type:	DF - Fiberboard or plastic drums (glass)
Handling Method:	B Incineration, heat recovery, burning.
Specific Gravity:	100

Document ID:	NJA2207756
Manifest Status:	C
seq:	Not reported

SPECIAL TOUCH VALET CLEANERS (Continued) **1000103579**

Year:	1995
Trans1 State ID:	NJDEPS869
Trans2 State ID:	Not reported
Generator Ship Date:	09/25/1995
Trans1 Recv Date:	09/25/1995
Trans2 Recv Date:	/ /
TSD Site Recv Date:	09/25/1995
Part A Recv Date:	10/03/1995
Part B Recv Date:	10/05/1995
Generator EPA ID:	NYD981483183
Trans1 EPA ID:	ILD984908202
Trans2 EPA ID:	Not reported
TSDF ID 1:	NJD000768093
TSDF ID 2:	Not reported
Manifest Tracking Number:	Not reported
Import Indicator:	Not reported
Export Indicator:	Not reported
Discr Quantity Indicator:	Not reported
Discr Type Indicator:	Not reported
Discr Residue Indicator:	Not reported
Discr Partial Reject Indicator:	Not reported
Discr Full Reject Indicator:	Not reported
Manifest Ref Number:	Not reported
Alt Facility RCRA ID:	Not reported
Alt Facility Sign Date:	Not reported
MGMT Method Type Code:	Not reported
Waste Code:	F002 - HALO SOLV + STILL BOTTOMS FM REC OF SOLV
Waste Code:	Not reported
Waste Code:	Not reported
Waste Code:	Not reported
Waste Code:	Not reported
Waste Code:	Not reported
Quantity:	00195
Units:	P - Pounds
Number of Containers:	001
Container Type:	DF - Fiberboard or plastic drums (glass)
Handling Method:	B Incineration, heat recovery, burning.
Specific Gravity:	100
Document ID:	NJA2244370
Manifest Status:	C
seq:	Not reported
Year:	1995
Trans1 State ID:	NJDEPS869
Trans2 State ID:	Not reported
Generator Ship Date:	11/20/1995
Trans1 Recv Date:	11/20/1995
Trans2 Recv Date:	/ /
TSD Site Recv Date:	11/20/1995
Part A Recv Date:	12/07/1995
Part B Recv Date:	12/07/1995
Generator EPA ID:	NYD981483183
Trans1 EPA ID:	ILD984908202
Trans2 EPA ID:	Not reported
TSDF ID 1:	NJD000768093
TSDF ID 2:	Not reported
Manifest Tracking Number:	Not reported

SPECIAL TOUCH VALET CLEANERS (Continued) **1000103579**

Import Indicator:	Not reported
Export Indicator:	Not reported
Discr Quantity Indicator:	Not reported
Discr Type Indicator:	Not reported
Discr Residue Indicator:	Not reported
Discr Partial Reject Indicator:	Not reported
Discr Full Reject Indicator:	Not reported
Manifest Ref Number:	Not reported
Alt Facility RCRA ID:	Not reported
Alt Facility Sign Date:	Not reported
MGMT Method Type Code:	Not reported
Waste Code:	F002 - HALO SOLV + STILL BOTTOMS FM REC OF SOLV
Waste Code:	Not reported
Waste Code:	Not reported
Waste Code:	Not reported
Waste Code:	Not reported
Waste Code:	Not reported
Quantity:	00120
Units:	P - Pounds
Number of Containers:	002
Container Type:	DM - Metal drums, barrels
Handling Method:	B Incineration, heat recovery, burning.
Specific Gravity:	100

Document ID:	NJA1440912
Manifest Status:	C
seq:	Not reported
Year:	1992
Trans1 State ID:	NJDEPS869
Trans2 State ID:	Not reported
Generator Ship Date:	05/13/1992
Trans1 Recv Date:	05/13/1992
Trans2 Recv Date:	/ /
TSD Site Recv Date:	05/13/1992
Part A Recv Date:	/ /
Part B Recv Date:	06/02/1992
Generator EPA ID:	NYD981483183
Trans1 EPA ID:	ILD051060408
Trans2 EPA ID:	Not reported
TSDF ID 1:	NJD000768093
TSDF ID 2:	Not reported
Manifest Tracking Number:	Not reported
Import Indicator:	Not reported
Export Indicator:	Not reported
Discr Quantity Indicator:	Not reported
Discr Type Indicator:	Not reported
Discr Residue Indicator:	Not reported
Discr Partial Reject Indicator:	Not reported
Discr Full Reject Indicator:	Not reported
Manifest Ref Number:	Not reported
Alt Facility RCRA ID:	Not reported
Alt Facility Sign Date:	Not reported
MGMT Method Type Code:	Not reported
Waste Code:	F002 - HALO SOLV + STILL BOTTOMS FM REC OF SOLV
Waste Code:	Not reported
Waste Code:	Not reported
Waste Code:	Not reported

SPECIAL TOUCH VALET CLEANERS (Continued) **1000103579**

Waste Code:	Not reported
Waste Code:	Not reported
Quantity:	00060
Units:	P - Pounds
Number of Containers:	001
Container Type:	DM - Metal drums, barrels
Handling Method:	B Incineration, heat recovery, burning.
Specific Gravity:	100

Document ID:	NJA1419715
Manifest Status:	C
seq:	Not reported
Year:	1992
Trans1 State ID:	NJDEPS869
Trans2 State ID:	Not reported
Generator Ship Date:	09/03/1992
Trans1 Recv Date:	09/03/1992
Trans2 Recv Date:	/ /
TSD Site Recv Date:	09/03/1992
Part A Recv Date:	/ /
Part B Recv Date:	09/16/1992
Generator EPA ID:	NYD981483183
Trans1 EPA ID:	ILD051060408
Trans2 EPA ID:	Not reported
TSDF ID 1:	NJD000768093
TSDF ID 2:	Not reported
Manifest Tracking Number:	Not reported
Import Indicator:	Not reported
Export Indicator:	Not reported
Discr Quantity Indicator:	Not reported
Discr Type Indicator:	Not reported
Discr Residue Indicator:	Not reported
Discr Partial Reject Indicator:	Not reported
Discr Full Reject Indicator:	Not reported
Manifest Ref Number:	Not reported
Alt Facility RCRA ID:	Not reported
Alt Facility Sign Date:	Not reported
MGMT Method Type Code:	Not reported
Waste Code:	F002 - HALO SOLV + STILL BOTTOMS FM REC OF SOLV
Waste Code:	Not reported
Waste Code:	Not reported
Waste Code:	Not reported
Waste Code:	Not reported
Waste Code:	Not reported
Quantity:	00195
Units:	P - Pounds
Number of Containers:	001
Container Type:	DF - Fiberboard or plastic drums (glass)
Handling Method:	B Incineration, heat recovery, burning.
Specific Gravity:	100

Document ID:	NJA1328151
Manifest Status:	C
seq:	Not reported
Year:	1992
Trans1 State ID:	NJDEPS869
Trans2 State ID:	Not reported

SPECIAL TOUCH VALET CLEANERS (Continued) **1000103579**

Generator Ship Date:	02/20/1992
Trans1 Recv Date:	02/20/1992
Trans2 Recv Date:	/ /
TSD Site Recv Date:	02/20/1992
Part A Recv Date:	02/28/1992
Part B Recv Date:	03/03/1992
Generator EPA ID:	NYD981483183
Trans1 EPA ID:	ILD051060408
Trans2 EPA ID:	Not reported
TSDF ID 1:	NJD000768093
TSDF ID 2:	Not reported
Manifest Tracking Number:	Not reported
Import Indicator:	Not reported
Export Indicator:	Not reported
Discr Quantity Indicator:	Not reported
Discr Type Indicator:	Not reported
Discr Residue Indicator:	Not reported
Discr Partial Reject Indicator:	Not reported
Discr Full Reject Indicator:	Not reported
Manifest Ref Number:	Not reported
Alt Facility RCRA ID:	Not reported
Alt Facility Sign Date:	Not reported
MGMT Method Type Code:	Not reported
Waste Code:	F002 - HALO SOLV + STILL BOTTOMS FM REC OF SOLV
Waste Code:	Not reported
Waste Code:	Not reported
Waste Code:	Not reported
Waste Code:	Not reported
Waste Code:	Not reported
Quantity:	00060
Units:	P - Pounds
Number of Containers:	001
Container Type:	DM - Metal drums, barrels
Handling Method:	B Incineration, heat recovery, burning.
Specific Gravity:	100
Document ID:	NJA9627679
Manifest Status:	C
seq:	Not reported
Year:	1989
Trans1 State ID:	000000000
Trans2 State ID:	000000000
Generator Ship Date:	07/13/1989
Trans1 Recv Date:	07/13/1989
Trans2 Recv Date:	/ /
TSD Site Recv Date:	07/13/1989
Part A Recv Date:	07/18/1989
Part B Recv Date:	07/20/1989
Generator EPA ID:	NYD981483183
Trans1 EPA ID:	ILD051060408
Trans2 EPA ID:	Not reported
TSDF ID 1:	NJD000768093
TSDF ID 2:	Not reported
Manifest Tracking Number:	Not reported
Import Indicator:	Not reported
Export Indicator:	Not reported
Discr Quantity Indicator:	Not reported

SPECIAL TOUCH VALET CLEANERS (Continued) **1000103579**

Discr Type Indicator:	Not reported
Discr Residue Indicator:	Not reported
Discr Partial Reject Indicator:	Not reported
Discr Full Reject Indicator:	Not reported
Manifest Ref Number:	Not reported
Alt Facility RCRA ID:	Not reported
Alt Facility Sign Date:	Not reported
MGMT Method Type Code:	Not reported
Waste Code:	F002 - HALO SOLV + STILL BOTTOMS FM REC OF SOLV
Waste Code:	Not reported
Waste Code:	Not reported
Waste Code:	Not reported
Waste Code:	Not reported
Waste Code:	Not reported
Quantity:	00195
Units:	P - Pounds
Number of Containers:	001
Container Type:	DM - Metal drums, barrels
Handling Method:	R Material recovery of more than 75 percent of the total material.
Specific Gravity:	100

Document ID:	NJA0799150
Manifest Status:	C
seq:	Not reported
Year:	1990
Trans1 State ID:	000000000
Trans2 State ID:	000000000
Generator Ship Date:	02/19/1990
Trans1 Recv Date:	02/19/1990
Trans2 Recv Date:	/ /
TSD Site Recv Date:	02/19/1990
Part A Recv Date:	03/07/1990
Part B Recv Date:	03/07/1990
Generator EPA ID:	NYD981483183
Trans1 EPA ID:	ILD051060408
Trans2 EPA ID:	Not reported
TSDF ID 1:	NJD000768093
TSDF ID 2:	Not reported
Manifest Tracking Number:	Not reported
Import Indicator:	Not reported
Export Indicator:	Not reported
Discr Quantity Indicator:	Not reported
Discr Type Indicator:	Not reported
Discr Residue Indicator:	Not reported
Discr Partial Reject Indicator:	Not reported
Discr Full Reject Indicator:	Not reported
Manifest Ref Number:	Not reported
Alt Facility RCRA ID:	Not reported
Alt Facility Sign Date:	Not reported
MGMT Method Type Code:	Not reported
Waste Code:	F002 - HALO SOLV + STILL BOTTOMS FM REC OF SOLV
Waste Code:	Not reported
Waste Code:	Not reported
Waste Code:	Not reported
Waste Code:	Not reported
Waste Code:	Not reported
Quantity:	00195

SPECIAL TOUCH VALET CLEANERS (Continued) **1000103579**

Units:	P - Pounds
Number of Containers:	001
Container Type:	DF - Fiberboard or plastic drums (glass)
Handling Method:	R Material recovery of more than 75 percent of the total material.
Specific Gravity:	100
Waste Code:	F002 - HALO SOLV + STILL BOTTOMS FM REC OF SOLV
Waste Code:	Not reported
Waste Code:	Not reported
Waste Code:	Not reported
Waste Code:	Not reported
Quantity:	00180
Units:	P - Pounds
Number of Containers:	003
Container Type:	DM - Metal drums, barrels
Handling Method:	R Material recovery of more than 75 percent of the total material.
Specific Gravity:	100

Document ID:	NJA0907745
Manifest Status:	K
seq:	Not reported
Year:	1990
Trans1 State ID:	000000000
Trans2 State ID:	000000000
Generator Ship Date:	06/13/1990
Trans1 Recv Date:	06/13/1990
Trans2 Recv Date:	/ /
TSD Site Recv Date:	06/13/1990
Part A Recv Date:	07/26/1990
Part B Recv Date:	06/20/1990
Generator EPA ID:	NYD981483183
Trans1 EPA ID:	ILD051060408
Trans2 EPA ID:	Not reported
TSDF ID 1:	NJD000768093
TSDF ID 2:	Not reported
Manifest Tracking Number:	Not reported
Import Indicator:	Not reported
Export Indicator:	Not reported
Discr Quantity Indicator:	Not reported
Discr Type Indicator:	Not reported
Discr Residue Indicator:	Not reported
Discr Partial Reject Indicator:	Not reported
Discr Full Reject Indicator:	Not reported
Manifest Ref Number:	Not reported
Alt Facility RCRA ID:	Not reported
Alt Facility Sign Date:	Not reported
MGMT Method Type Code:	Not reported
Waste Code:	F002 - HALO SOLV + STILL BOTTOMS FM REC OF SOLV
Waste Code:	Not reported
Waste Code:	Not reported
Waste Code:	Not reported
Waste Code:	Not reported
Waste Code:	Not reported
Quantity:	00180
Units:	P - Pounds
Number of Containers:	003
Container Type:	DM - Metal drums, barrels
Handling Method:	B Incineration, heat recovery, burning.

SPECIAL TOUCH VALET CLEANERS (Continued) **1000103579**

Specific Gravity:	100
Document ID:	NJA0928206
Manifest Status:	C
seq:	Not reported
Year:	1990
Trans1 State ID:	000000000
Trans2 State ID:	000000000
Generator Ship Date:	08/14/1990
Trans1 Recv Date:	08/14/1990
Trans2 Recv Date:	/ /
TSD Site Recv Date:	08/14/1990
Part A Recv Date:	08/30/1990
Part B Recv Date:	09/05/1990
Generator EPA ID:	NYD981483183
Trans1 EPA ID:	ILD051060408
Trans2 EPA ID:	Not reported
TSDF ID 1:	NJD000768093
TSDF ID 2:	Not reported
Manifest Tracking Number:	Not reported
Import Indicator:	Not reported
Export Indicator:	Not reported
Discr Quantity Indicator:	Not reported
Discr Type Indicator:	Not reported
Discr Residue Indicator:	Not reported
Discr Partial Reject Indicator:	Not reported
Discr Full Reject Indicator:	Not reported
Manifest Ref Number:	Not reported
Alt Facility RCRA ID:	Not reported
Alt Facility Sign Date:	Not reported
MGMT Method Type Code:	Not reported
Waste Code:	F002 - HALO SOLV + STILL BOTTOMS FM REC OF SOLV
Waste Code:	Not reported
Waste Code:	Not reported
Waste Code:	Not reported
Waste Code:	Not reported
Waste Code:	Not reported
Quantity:	00180
Units:	P - Pounds
Number of Containers:	003
Container Type:	DM - Metal drums, barrels
Handling Method:	R Material recovery of more than 75 percent of the total material.
Specific Gravity:	100

Click this hyperlink while viewing on your computer to access
101 additional NY_MANIFEST: record(s) in the EDR Site Report.

K95 SE < 1/8 0.094 mi. 496 ft. | **CON EDISON SERVICE BOX: 35752**
401-403 GRAND ST E SUFFOLK ST FRONT OF
NEW YORK, NY 10002 | **RCRA-CESQG**
NY MANIFEST | **1016143364**
NYP004261020

Site 5 of 7 in cluster K

Relative: Lower

Actual: 32 ft.

RCRA-CESQG:

Date form received by agency:	08/02/2012
Facility name:	CON EDISON SERVICE BOX: 35752
Facility address:	401-403 GRAND ST E SUFFOLK ST FRONT OF NEW YORK, NY 10002
EPA ID:	NYP004261020
Mailing address:	IRVING PL, RM 828 NEW YORK, NY 10003
Contact:	RICARDO CARTY
Contact address:	Not reported Not reported
Contact country:	Not reported
Contact telephone:	(212) 643-3044
Contact email:	Not reported
EPA Region:	02
Classification:	Conditionally Exempt Small Quantity Generator
Description:	Handler: generates 100 kg or less of hazardous waste per calendar month, and accumulates 1000 kg or less of hazardous waste at any time; or generates 1 kg or less of acutely hazardous waste per calendar month, and accumulates at any time: 1 kg or less of acutely hazardous waste; or 100 kg or less of any residue or contaminated soil, waste or other debris resulting from the cleanup of a spill, into or on any land or water, of acutely hazardous waste; or generates 100 kg or less of any residue or contaminated soil, waste or other debris resulting from the cleanup of a spill, into or on any land or water, of acutely hazardous waste during any calendar month, and accumulates at any time: 1 kg or less of acutely hazardous waste; or 100 kg or less of any residue or contaminated soil, waste or other debris resulting from the cleanup of a spill, into or on any land or water, of acutely hazardous waste

Handler Activities Summary:

U.S. importer of hazardous waste:	No
Mixed waste (haz. and radioactive):	No
Recycler of hazardous waste:	No
Transporter of hazardous waste:	No
Treater, storer or disposer of HW:	No
Underground injection activity:	No
On-site burner exemption:	No
Furnace exemption:	No
Used oil fuel burner:	No
Used oil processor:	No
User oil refiner:	No
Used oil fuel marketer to burner:	No
Used oil Specification marketer:	No
Used oil transfer facility:	No
Used oil transporter:	No

Violation Status: No violations found

NY MANIFEST:

Country:	USA
EPA ID:	NYP004261020

CON EDISON SERVICE BOX: 35752 (Continued) **1016143364**

Facility Status:	Not reported
Location Address 1:	FO 401 GRAND ST
Code:	BP
Location Address 2:	Not reported
Total Tanks:	Not reported
Location City:	NEW YORK
Location State:	NY
Location Zip:	10002
Location Zip 4:	Not reported

NY MANIFEST:

EPAID:	NYP004261020
Mailing Name:	CON EDISON
Mailing Contact:	TOM TEELING
Mailing Address 1:	4 IRVING PLACE FLOOR 15
Mailing Address 2:	Not reported
Mailing City:	NEW YORK
Mailing State:	NY
Mailing Zip:	10003
Mailing Zip 4:	Not reported
Mailing Country:	USA
Mailing Phone:	2124603770

NY MANIFEST:

Document ID:	Not reported
Manifest Status:	Not reported
seq:	Not reported
Year:	2012
Trans1 State ID:	NJ0000027193
Trans2 State ID:	Not reported
Generator Ship Date:	08/02/2012
Trans1 Recv Date:	08/02/2012
Trans2 Recv Date:	Not reported
TSD Site Recv Date:	08/02/2012
Part A Recv Date:	Not reported
Part B Recv Date:	Not reported
Generator EPA ID:	NYP004261020
Trans1 EPA ID:	Not reported
Trans2 EPA ID:	Not reported
TSDF ID 1:	NJD002200046
TSDF ID 2:	Not reported
Manifest Tracking Number:	006903940JJK
Import Indicator:	N
Export Indicator:	N
Discr Quantity Indicator:	N
Discr Type Indicator:	N
Discr Residue Indicator:	N
Discr Partial Reject Indicator:	N
Discr Full Reject Indicator:	N
Manifest Ref Number:	Not reported
Alt Facility RCRA ID:	Not reported
Alt Facility Sign Date:	Not reported
MGMT Method Type Code:	H111
Waste Code:	Not reported
Waste Code:	Not reported
Waste Code:	Not reported
Waste Code:	Not reported

CON EDISON SERVICE BOX: 35752 (Continued) **1016143364**

Waste Code:	Not reported
Waste Code:	Not reported
Quantity:	2000.0
Units:	P - Pounds
Number of Containers:	1.0
Container Type:	TT - Cargo tank, tank trucks
Handling Method:	T Chemical, physical, or biological treatment.
Specific Gravity:	1.0
Waste Code:	D008
Waste Code 1_2:	Not reported
Waste Code 1_3:	Not reported
Waste Code 1_4:	Not reported
Waste Code 1_5:	Not reported
Waste Code 1_6:	Not reported

K96 **EDR Hist Cleaner** **1015055862**
SE **405 GRAND ST** **N/A**
< 1/8 **NEW YORK, NY 10002**
0.094 mi.
496 ft. **Site 6 of 7 in cluster K**

Relative:
Lower

Actual:
32 ft.

EDR Historical Cleaners:

Name:	SPECIAL TOUCH VALET CLEANERS
Year:	2001
Address:	405 GRAND ST
Name:	SPECIAL TOUCH VALET CLEANERS
Year:	2003
Address:	405 GRAND ST
Name:	SPECIAL TOUCH VALET CLEANERS
Year:	2004
Address:	405 GRAND ST
Name:	SPECIAL TOUCH VALET CLEANERS
Year:	2005
Address:	405 GRAND ST
Name:	SPECIAL TOUCH VALET CLEANERS
Year:	2006
Address:	405 GRAND ST
Name:	SPECIAL TOUCH VALET CLEANERS
Year:	2010
Address:	405 GRAND ST
Name:	SPECIAL TOUCH VALET CLEANERS
Year:	2011
Address:	405 GRAND ST
Name:	SPECIAL TOUCH VALET CLEANERS
Year:	2012
Address:	405 GRAND ST

K97 SE < 1/8 0.094 mi. 496 ft. | **CON EDISON SERVICE BOX: 35752**
401-403 GRAND ST E SUFFOLK ST FRONT OF
NEW YORK, NY 10002 | **NJ MANIFEST** | **S117985637**
N/A

Site 7 of 7 in cluster K

Relative: Lower

Actual: 32 ft.

NJ MANIFEST:

EPA Id:	NYP004261020
Mail Address:	IRVING PL, RM 828
Mail City/State/Zip:	NEW YORK, NY 10003
Facility Phone:	Not reported
Emergency Phone:	Not reported
Contact:	RICARDO CARTY
Comments:	Not reported
SIC Code:	Not reported
County:	NY061
Municipal:	Not reported
Previous EPA Id:	Not reported
Gen Flag:	Not reported
Trans Flag:	Not reported
TSDF Flag:	Not reported
Name Change:	Not reported
Date Change:	Not reported

Manifest:

Manifest Number:	006903940JJK
EPA ID:	NYP004261020
Date Shipped:	8/2/2012
TSDF EPA ID:	NJD002200046
Transporter EPA ID:	NJ0000027193
Transporter 2 EPA ID:	Not reported
Transporter 3 EPA ID:	Not reported
Transporter 4 EPA ID:	Not reported
Transporter 5 EPA ID:	Not reported
Transporter 6 EPA ID:	Not reported
Transporter 7 EPA ID:	Not reported
Transporter 8 EPA ID:	Not reported
Transporter 9 EPA ID:	Not reported
Transporter 10 EPA ID:	Not reported
Date Trans1 Transported Waste:	Not reported
Date Trans2 Transported Waste:	Not reported
Date Trans3 Transported Waste:	Not reported
Date Trans4 Transported Waste:	Not reported
Date Trans5 Transported Waste:	Not reported
Date Trans6 Transported Waste:	Not reported
Date Trans7 Transported Waste:	Not reported
Date Trans8 Transported Waste:	Not reported
Date Trans9 Transported Waste:	Not reported
Date Trans10 Transported Waste:	Not reported
Date TSDF Received Waste:	Not reported
TSDF EPA Facility Name:	Not reported
QTY Units:	Not reported
Transporter SEQ ID:	Not reported
Transporter-1 Date:	Not reported
Waste SEQ ID:	Not reported
Waste Type Code 2:	Not reported
Waste Type Code 3:	Not reported
Waste Type Code 4:	Not reported
Waste Type Code 5:	Not reported
Waste Type Code 6:	Not reported

CON EDISON SERVICE BOX: 35752 (Continued) **S117985637**

Date Accepted:	Not reported
Manifest Discrepancy Type:	Not reported
Data Entry Number:	Not reported
Was Load Rejected:	NEW YORK, NY 10003
Reason Load Was Rejected:	Not reported

Waste:

Manifest Year:	Not reported
Waste Code:	D008
Hand Code:	Not reported
Quantity:	2,000.00 Pounds

H98 **TM2857** **NY Spills** **S104509847**
WNW **LUDLOW & BROOME ST** **N/A**
< 1/8 **MANHATTAN, NY**
0.095 mi.
499 ft. **Site 2 of 25 in cluster H**

Relative:
Higher

Actual:
37 ft.

SPILLS:

Facility ID:	9912882
Facility Type:	ER
DER Facility ID:	98971
Site ID:	113412
DEC Region:	2
Spill Date:	2000-02-11
Spill Number/Closed Date:	9912882 / 2002-02-27
Spill Cause:	Unknown
Spill Class:	Known release with minimal potential for fire or hazard. DEC Response. Willing Responsible Party. Corrective action taken.
SWIS:	3101
Investigator:	JHOCONNE
Referred To:	Not reported
Reported to Dept:	2000-02-11
CID:	252
Water Affected:	Not reported
Spill Source:	Commercial/Industrial
Spill Notifier:	Affected Persons
Cleanup Ceased:	Not reported
Cleanup Meets Std:	False
Last Inspection:	Not reported
Recommended Penalty:	False
UST Trust:	False
Remediation Phase:	0
Date Entered In Computer:	2000-02-11
Spill Record Last Update:	2005-04-05
Spiller Name:	UNKNOWN
Spiller Company:	Unknown
Spiller Address:	UNKNOWN
Spiller City,St,Zip:	UNKNOWN, NY
Spiller Company:	999
Contact Name:	RICHARD ROACHE
Contact Phone:	(212) 580-6764
DEC Memo:	"Prior to Sept, 2004 data translation this spill Lead_DEC Field was O'CONNELL "
Remarks:	"SAMPLES TAKEN-CLEAN PENDING RESULTS- CON ED #129955-"

TM2857 (Continued) **S104509847**

Material:

Site ID:	113412
Operable Unit ID:	1087419
Operable Unit:	01
Material ID:	294745
Material Code:	0066A
Material Name:	unknown petroleum
Case No.:	Not reported
Material FA:	Petroleum
Quantity:	2.00
Units:	Gallons
Recovered:	.00
Resource Affected:	Not reported
Oxygenate:	Not reported

Tank Test:

G99 **6 STORY APARTMENT BUILDING** **NY Spills** **S117851374**
WSW **43 ESSEX ST** **N/A**
< 1/8 **MANHATTAN, NY 10002**
0.095 mi.
499 ft. **Site 5 of 18 in cluster G**

Relative:
Higher

Actual:
37 ft.

SPILLS:

Facility ID:	1411929
Facility Type:	ER
DER Facility ID:	460548
Site ID:	505734
DEC Region:	2
Spill Date:	2015-03-20
Spill Number/Closed Date:	1411929 / 2016-09-22
Spill Cause:	Unknown
Spill Class:	Known release with minimal potential for fire or hazard. DEC Response. Willing Responsible Party. Corrective action taken.
SWIS:	3101
Investigator:	RVKETANI
Referred To:	092016 CONTACTED CLEANUP COMPANY
Reported to Dept:	2015-03-20
CID:	Not reported
Water Affected:	Not reported
Spill Source:	Commercial/Industrial
Spill Notifier:	Local Agency
Cleanup Ceased:	Not reported
Cleanup Meets Std:	False
Last Inspection:	Not reported
Recommended Penalty:	False
UST Trust:	False
Remediation Phase:	0
Date Entered In Computer:	2015-03-20
Spill Record Last Update:	2016-10-05
Spiller Name:	Not reported
Spiller Company:	PROPERTY OWNER - 92 EAST BROADWAY
Spiller Address:	Not reported
Spiller City,St,Zip:	NY
Spiller Company:	999
Contact Name:	JEREMY

6 STORY APARTMENT BUILDING (Continued) **S117851374**

Contact Phone: (917) 576-8040
DEC Memo: "3/20/15- Ahmed - Spoke to DEP Jeremy (917 576 8040). As per him, the owner was doing some renovation in the building without proper permit from DOB and DOB issued stop order on any activity in the building, there is no electricity in the building now. The owner previously hired somedoby to remove the tanks. They cut open and said they will come back later. FDNY showed up and pumped out some oil and sluge from the tank that were cut open to 55 gal drums. Right way is on scene to do pumpout and cleanup. 7/13/15 TJD File review. Spill reassigned from AH Primary (Ahmed) to AH Secondary (Mahat). 10/1/15: Mahat e/c: DEC Mahat sent an email to RiteWay inquiring any paper work and documentation on the spill case. 10/2/15: Mahat e/c: DEC Mahat received an email update from RiteWay. Email: Hi Tosh, Yes, I just checked and we responded to a spill, a tank leak (if we re not mistaken). We gave them prices verbally before mobilizing the men to the site. We arrived and evacuated the tank (pumped, cleaned, scrape and washed the tank). We drummed up (1 drum) solids that were inside the tank and pumped out 2 drums of oil that was onsite. While performing the cleanup, the client was trying to re-negotiate pricing and requested verbals on the follow up work. Upon completion of the initial cleanup, they paid us for the work completed and never contacted us again for the follow up. Last known contact information: SO Plumbing and Heating 15 Anthony St Brooklyn, NY 11222 Phone: (718) 387-0280 Please let me know if you need anything else. Best regards, David Chan Riteway Tank Maintenance Corp. 700 Hicks Street. Brookllyn, NY 11231 tel - 718-855-7272 fax - 718-855-7244 9/12/2016 - V. Brevdo Spill Case is transferred from Spill Prevention and Response to Remediation Section B due to project manager Santosh Mahat departure to the other DEC Program, as per 9/9/16 discussion between Randall Austin and Vadim Brevdo. VB 9/12/16 - Raphael Ketani. The spill case was transferred to me due to a caseload realignment. 9/20/16 - Raphael Ketani. I contacted Mr. Chan at Riteway Tank Maintenance Corp. (718) 855-7272/david@petroleumtek.com regarding documentation showing that one or more tanks had been cleaned out at the site. Mr. Chan said that he will look for the documentation and send it to me when he finds it. I checked ACRIS and found a deed dated 12/19/14 which indicated that the property had been sold to 43 Essex LLC at 123 Bowery, 4th Floor, NY, 10002. I also talked to Dean Galasso of 92 East Broadway (732) 522-8700. He said that he is one of the owners of the 43 Essex Street property. I told him that the DEC still hadn’t received the tank clean out report for the spill. He said that there was no spill. The building was converting to gas and the tanks were just being emptied and removed. I told him that, in any event, the DEC needed the clean out report and to contact Mr. Chan so that he sends it to me. Mr. Galasso said that he will see to it that Riteway sends the report. With that, the conversation ended. I checked for a PBS record, but could not find one using either 43 or Essex. Later, Mr. Chan sent me the following email: I see the billing in quick books (it was back in March 2015) but those files are boxed away in the back room. I m sure I have some documentation for the cleaning. I will go through the files first thing tomorrow morning and send you everything we have. 9/21/16 - Raphael Ketani. Mr. Chan (718) 855-7272 sent me an email with the statement below and some paperwork as a pdf attachment: The 1 drum of material was solids from inside the tank. That drum was subsequently dumped into our holding tanks back at our company so I not have a drum manifest for that. I reviewed the pdf file. It contained an invoice for the work that was

6 STORY APARTMENT BUILDING (Continued) **S117851374**

performed by Riteway Tank Maintenance, a check to cover the invoice, 2 tank maintenance work receipts, a confined space entry permit and a manifest for the material removed. I had no comment. 9/22/16 - Raphael Ketani. This was not a petroleum spill in the classic sense (just a case of oil collection and tank cleanup), as per my conversation with Mr. Galasso on 9/20/16. The paperwork I just received seems to confirm that there was just a tank cleanout. Therefore, I am closing the spill case as there is no threat to the public or the environment. 10/1/16 - Raphael Ketani. Dean Galasso of Mannahatta Properties (mannahattaproperties@gmail.com) sent me the Riteway invoice for the tank cleaning and removal and a manifest for its disposal. "

Remarks: "Cleanup company on scene now (Rite way on scene now) - cleanup in progress"

Material:

Site ID:	505734
Operable Unit ID:	1255041
Operable Unit:	01
Material ID:	2257729
Material Code:	0002A
Material Name:	#4 fuel oil
Case No.:	Not reported
Material FA:	Petroleum
Quantity:	.00
Units:	Gallons
Recovered:	.00
Resource Affected:	Not reported
Oxygenate:	Not reported

Tank Test:

F100
NNE
< 1/8
0.095 mi.
504 ft.

LOT 79,TAXBLOCK 353
138 DELANCEY STREET
MANHATTAN, NY 10002

NY E DESIGNATION **S109528169**
N/A

Site 13 of 16 in cluster F

Relative:
Lower

Actual:
31 ft.

E DESIGNATION:

Tax Lot(s):	79
Tax Block:	353
Borough Code:	MN
E-No:	E-216
Effective Date:	11/19/2008
Satisfaction Date:	Not reported
Ceqr Number:	07DCP078M
Ulurp Number:	080397ZMM
Zoning Map No:	12c
Description:	Window Wall Attenuation & Alternate Ventilation
Lot Remediation Date:	Not reported
Description:	Air Quality - #2 Fuel Oil or Natural Gas Heat and Hot Water
Lot Remediation Date:	Not reported
Description:	Exhaust stack location limitations
Lot Remediation Date:	Not reported

F101 NNE < 1/8 0.095 mi. 504 ft. | **RATNERS RESTURANT 138 DELANCEY ST NEW YORK, NY** | **NY LTANKS** | **S105995128 N/A**

Site 14 of 16 in cluster F

Relative: Lower

Actual: 31 ft.

LTANKS:

Site ID:	178981
Spill Number/Closed Date:	0110706 / 2003-11-18
Spill Date:	2002-02-08
Spill Cause:	Tank Test Failure
Spill Source:	Commercial/Industrial
Spill Class:	Known release that creates potential for fire or hazard. DEC Response. Willing Responsible Party. Corrective action taken.
Cleanup Ceased:	Not reported
Cleanup Meets Standard:	False
SWIS:	3101
Investigator:	MXTIPPLE
Referred To:	Not reported
Reported to Dept:	2002-02-08
CID:	405
Water Affected:	Not reported
Spill Notifier:	Local Agency
Last Inspection:	Not reported
Recommended Penalty:	False
UST Involvement:	False
Remediation Phase:	0
Date Entered In Computer:	2002-02-08
Spill Record Last Update:	2003-11-18
Spiller Name:	SEAN FALVEY
Spiller Company:	RATNERS RESTURANT
Spiller Address:	138 DELANCEY ST
Spiller City,St,Zip:	NEW YORK, NY
Spiller County:	001
Spiller Contact:	SEAN FALVEY
Spiller Phone:	(631) 447-6400
Spiller Extention:	Not reported
DEC Region:	2
DER Facility ID:	150244
DEC Memo:	"Prior to Sept, 2004 data translation this spill Lead_DEC Field was TIPPLE 11/18/03 SEE PIN JOB SPILL# 97-07959 PIN# SP-00303 FOR DETAILS" Not reported
Remarks:	"ULLAGE PORTION FAILURE"

Material:

Site ID:	178981
Operable Unit ID:	847778
Operable Unit:	01
Material ID:	528326
Material Code:	0001A
Material Name:	#2 fuel oil
Case No.:	Not reported
Material FA:	Petroleum
Quantity:	.00
Units:	Gallons
Recovered:	.00
Resource Affected:	Not reported
Oxygenate:	Not reported

RATNERS RESTURANT (Continued) **S105995128**

Tank Test:

Site ID:	178982
Spill Number/Closed Date:	0110707 / 2003-10-17
Spill Date:	2002-02-08
Spill Cause:	Tank Test Failure
Spill Source:	Institutional, Educational, Gov., Other
Spill Class:	Known release with minimal potential for fire or hazard. DEC Response. Willing Responsible Party. Corrective action taken.
Cleanup Ceased:	Not reported
Cleanup Meets Standard:	False
SWIS:	3101
Investigator:	MXTIPPLE
Referred To:	Not reported
Reported to Dept:	2002-02-08
CID:	405
Water Affected:	Not reported
Spill Notifier:	Local Agency
Last Inspection:	Not reported
Recommended Penalty:	False
UST Involvement:	False
Remediation Phase:	0
Date Entered In Computer:	2002-02-08
Spill Record Last Update:	2003-11-18
Spiller Name:	SEAN FALVEY
Spiller Company:	RATNERS RESTURANT
Spiller Address:	138 DELANCEY ST
Spiller City,St,Zip:	NEW YORK, NY
Spiller County:	001
Spiller Contact:	SEAN FALVEY
Spiller Phone:	(631) 447-6400
Spiller Extention:	Not reported
DEC Region:	2
DER Facility ID:	150244
DEC Memo:	"Prior to Sept, 2004 data translation this spill Lead_DEC Field was TIPPLE 10/17/03 TIPPLE UPDATING//SEE ALSO SPILL 01-10706 TWO TANKS FAILED ON THE SAME DAY SEE ALSO PIN JOB ...SPILL # 97-07959 PIN #SP-00303"
Remarks:	"ULLAGE PROTION FAILURE"

Material:

Site ID:	178982
Operable Unit ID:	847780
Operable Unit:	01
Material ID:	528327
Material Code:	0001A
Material Name:	#2 fuel oil
Case No.:	Not reported
Material FA:	Petroleum
Quantity:	.00
Units:	Gallons
Recovered:	.00
Resource Affected:	Not reported
Oxygenate:	Not reported

RATNERS RESTURANT (Continued) **S105995128**

Tank Test:

F102 **CON EDISON SERVICE BOX: 31171** **RCRA NonGen / NLR** **1016970446**
NNE **138 DELANCEY ST** **NY MANIFEST** **NYP004441556**
< 1/8 **NEW YORK, NY 10002**
0.095 mi.
504 ft. **Site 15 of 16 in cluster F**

Relative:
Lower

Actual:
31 ft.

RCRA NonGen / NLR:

Date form received by agency:	03/13/2014
Facility name:	CON EDISON SERVICE BOX: 31171
Facility address:	138 DELANCEY ST NEW YORK, NY 10002
EPA ID:	NYP004441556
Mailing address:	IRVING PL, 15TH FL NE NEW YORK, NY 10003
Contact:	THOMAS TEELING
Contact address:	Not reported Not reported
Contact country:	Not reported
Contact telephone:	(212) 460-3770
Contact email:	Not reported
EPA Region:	02
Classification:	Non-Generator
Description:	Handler: Non-Generators do not presently generate hazardous waste

Handler Activities Summary:

U.S. importer of hazardous waste:	No
Mixed waste (haz. and radioactive):	No
Recycler of hazardous waste:	No
Transporter of hazardous waste:	No
Treater, storer or disposer of HW:	No
Underground injection activity:	No
On-site burner exemption:	No
Furnace exemption:	No
Used oil fuel burner:	No
Used oil processor:	No
User oil refiner:	No
Used oil fuel marketer to burner:	No
Used oil Specification marketer:	No
Used oil transfer facility:	No
Used oil transporter:	No

Historical Generators:

Date form received by agency:	02/13/2014
Site name:	CON EDISON SERVICE BOX: 31171
Classification:	Conditionally Exempt Small Quantity Generator
Violation Status:	No violations found

NY MANIFEST:

Country:	USA
EPA ID:	NYP004441556
Facility Status:	Not reported
Location Address 1:	138 DELANEY ST
Code:	BP

CON EDISON SERVICE BOX: 31171 (Continued) **1016970446**

Location Address 2:	SB31171
Total Tanks:	Not reported
Location City:	NEW YORK
Location State:	NY
Location Zip:	10002
Location Zip 4:	Not reported

NY MANIFEST:

EPAID:	NYP004441556
Mailing Name:	CON EDISON
Mailing Contact:	CON EDISON
Mailing Address 1:	4 IRVING PLACE
Mailing Address 2:	15TH FL
Mailing City:	NEW YORK
Mailing State:	NY
Mailing Zip:	10003
Mailing Zip 4:	Not reported
Mailing Country:	USA
Mailing Phone:	Not reported

NY MANIFEST:

Document ID:	Not reported
Manifest Status:	Not reported
seq:	Not reported
Year:	2014
Trans1 State ID:	NJD003812047
Trans2 State ID:	Not reported
Generator Ship Date:	02/13/2014
Trans1 Recv Date:	02/13/2014
Trans2 Recv Date:	Not reported
TSD Site Recv Date:	02/19/2014
Part A Recv Date:	Not reported
Part B Recv Date:	Not reported
Generator EPA ID:	NYP004441556
Trans1 EPA ID:	Not reported
Trans2 EPA ID:	Not reported
TSDF ID 1:	NJD991291105
TSDF ID 2:	Not reported
Manifest Tracking Number:	002329175GBF
Import Indicator:	N
Export Indicator:	N
Discr Quantity Indicator:	N
Discr Type Indicator:	N
Discr Residue Indicator:	N
Discr Partial Reject Indicator:	N
Discr Full Reject Indicator:	N
Manifest Ref Number:	Not reported
Alt Facility RCRA ID:	Not reported
Alt Facility Sign Date:	Not reported
MGMT Method Type Code:	H110
Waste Code:	Not reported
Waste Code:	Not reported
Waste Code:	Not reported
Waste Code:	Not reported
Waste Code:	Not reported
Waste Code:	Not reported
Quantity:	500

CON EDISON SERVICE BOX: 31171 (Continued) **1016970446**

Units:	P - Pounds
Number of Containers:	1
Container Type:	TT - Cargo tank, tank trucks
Handling Method:	T Chemical, physical, or biological treatment.
Specific Gravity:	1
Waste Code:	D008
Waste Code 1_2:	Not reported
Waste Code 1_3:	Not reported
Waste Code 1_4:	Not reported
Waste Code 1_5:	Not reported
Waste Code 1_6:	Not reported

H103 **CON EDISON** **NY MANIFEST** **S117066218**
NW **103 DELANCY ST** **N/A**
< 1/8 **NEW YORK, NY 10002**
0.098 mi.
519 ft. **Site 3 of 25 in cluster H**

Relative:
Higher

Actual:
36 ft.

NY MANIFEST:

Country:	USA
EPA ID:	NYP004588471
Facility Status:	Not reported
Location Address 1:	103 DELANCY ST
Code:	BP
Location Address 2:	SB 31141
Total Tanks:	Not reported
Location City:	NEW YORK
Location State:	NY
Location Zip:	10002
Location Zip 4:	Not reported

NY MANIFEST:

EPAID:	NYP004588471
Mailing Name:	CON EDISON
Mailing Contact:	TOM TEELING
Mailing Address 1:	4 IRVING PLACE 15TH FLOOR
Mailing Address 2:	Not reported
Mailing City:	NEW YORK
Mailing State:	NY
Mailing Zip:	10003
Mailing Zip 4:	Not reported
Mailing Country:	USA
Mailing Phone:	Not reported

NY MANIFEST:

Document ID:	Not reported
Manifest Status:	Not reported
seq:	Not reported
Year:	2014
Trans1 State ID:	NJD003812047
Trans2 State ID:	Not reported
Generator Ship Date:	07/08/2014
Trans1 Recv Date:	07/08/2014
Trans2 Recv Date:	Not reported
TSD Site Recv Date:	07/08/2014
Part A Recv Date:	Not reported
Part B Recv Date:	Not reported

CON EDISON (Continued) **S117066218**

Generator EPA ID:	NYP004588471
Trans1 EPA ID:	Not reported
Trans2 EPA ID:	Not reported
TSDF ID 1:	NJD991291105
TSDF ID 2:	Not reported
Manifest Tracking Number:	002503408GBF
Import Indicator:	N
Export Indicator:	N
Discr Quantity Indicator:	N
Discr Type Indicator:	N
Discr Residue Indicator:	N
Discr Partial Reject Indicator:	N
Discr Full Reject Indicator:	N
Manifest Ref Number:	Not reported
Alt Facility RCRA ID:	Not reported
Alt Facility Sign Date:	Not reported
MGMT Method Type Code:	H110
Waste Code:	Not reported
Waste Code:	Not reported
Waste Code:	Not reported
Waste Code:	Not reported
Waste Code:	Not reported
Waste Code:	Not reported
Quantity:	500
Units:	P - Pounds
Number of Containers:	1
Container Type:	TT - Cargo tank, tank trucks
Handling Method:	T Chemical, physical, or biological treatment.
Specific Gravity:	1
Waste Code:	D008
Waste Code 1_2:	Not reported
Waste Code 1_3:	Not reported
Waste Code 1_4:	Not reported
Waste Code 1_5:	Not reported
Waste Code 1_6:	Not reported

H104 **CON EDISON** **NY MANIFEST** **S119077385**
WNW **77 LUDLOW ST SB39387** **N/A**
< 1/8 **NEW YORK, NY 10002**
0.098 mi.
519 ft. **Site 4 of 25 in cluster H**

Relative:
Higher

Actual:
37 ft.

NY MANIFEST:

Country:	USA
EPA ID:	NYP004829101
Facility Status:	Not reported
Location Address 1:	OPP 77 LUDLOW ST
Code:	BP
Location Address 2:	SB 39387
Total Tanks:	Not reported
Location City:	NEW YORK
Location State:	NY
Location Zip:	10002
Location Zip 4:	Not reported

NY MANIFEST:

EPAID:	NYP004829101

CON EDISON (Continued) **S119077385**

Mailing Name:	CON EDISON
Mailing Contact:	DENNIS HUACON
Mailing Address 1:	4 IRVING PL 15TH FL
Mailing Address 2:	Not reported
Mailing City:	NEW YORK
Mailing State:	NY
Mailing Zip:	10003
Mailing Zip 4:	Not reported
Mailing Country:	USA
Mailing Phone:	2124603770

NY MANIFEST:

Document ID:	Not reported
Manifest Status:	Not reported
seq:	Not reported
Year:	2015
Trans1 State ID:	NJD003812047
Trans2 State ID:	Not reported
Generator Ship Date:	08/25/2015
Trans1 Recv Date:	08/25/2015
Trans2 Recv Date:	Not reported
TSD Site Recv Date:	08/27/2015
Part A Recv Date:	Not reported
Part B Recv Date:	Not reported
Generator EPA ID:	NYP004829101
Trans1 EPA ID:	Not reported
Trans2 EPA ID:	Not reported
TSDF ID 1:	NJD991291105
TSDF ID 2:	Not reported
Manifest Tracking Number:	002613016GBF
Import Indicator:	N
Export Indicator:	N
Discr Quantity Indicator:	N
Discr Type Indicator:	N
Discr Residue Indicator:	N
Discr Partial Reject Indicator:	N
Discr Full Reject Indicator:	N
Manifest Ref Number:	Not reported
Alt Facility RCRA ID:	Not reported
Alt Facility Sign Date:	Not reported
MGMT Method Type Code:	H110
Waste Code:	Not reported
Waste Code:	Not reported
Waste Code:	Not reported
Waste Code:	Not reported
Waste Code:	Not reported
Waste Code:	Not reported
Quantity:	1000
Units:	P - Pounds
Number of Containers:	1
Container Type:	TT - Cargo tank, tank trucks
Handling Method:	T Chemical, physical, or biological treatment.
Specific Gravity:	1
Waste Code:	D008
Waste Code 1_2:	Not reported
Waste Code 1_3:	Not reported
Waste Code 1_4:	Not reported

CON EDISON (Continued) **S119077385**

Waste Code 1_5:	Not reported
Waste Code 1_6:	Not reported
Document ID:	Not reported
Manifest Status:	Not reported
seq:	Not reported
Year:	2015
Trans1 State ID:	NJD003812047
Trans2 State ID:	Not reported
Generator Ship Date:	08/25/2015
Trans1 Recv Date:	08/25/2015
Trans2 Recv Date:	Not reported
TSD Site Recv Date:	08/27/2015
Part A Recv Date:	Not reported
Part B Recv Date:	Not reported
Generator EPA ID:	NYP004829101
Trans1 EPA ID:	Not reported
Trans2 EPA ID:	Not reported
TSDF ID 1:	NJD991291105
TSDF ID 2:	Not reported
Manifest Tracking Number:	002613016GBF
Import Indicator:	N
Export Indicator:	N
Discr Quantity Indicator:	N
Discr Type Indicator:	N
Discr Residue Indicator:	N
Discr Partial Reject Indicator:	N
Discr Full Reject Indicator:	N
Manifest Ref Number:	Not reported
Alt Facility RCRA ID:	Not reported
Alt Facility Sign Date:	Not reported
MGMT Method Type Code:	H110
Waste Code:	Not reported
Waste Code:	Not reported
Waste Code:	Not reported
Waste Code:	Not reported
Waste Code:	Not reported
Waste Code:	Not reported
Quantity:	1000
Units:	P - Pounds
Number of Containers:	1
Container Type:	TT - Cargo tank, tank trucks
Handling Method:	T Chemical, physical, or biological treatment.
Specific Gravity:	1
Waste Code:	D008
Waste Code 1_2:	Not reported
Waste Code 1_3:	Not reported
Waste Code 1_4:	Not reported
Waste Code 1_5:	Not reported
Waste Code 1_6:	Not reported
Document ID:	Not reported
Manifest Status:	Not reported
seq:	Not reported
Year:	2015
Trans1 State ID:	NJD003812047
Trans2 State ID:	Not reported

CON EDISON (Continued) **S119077385**

Generator Ship Date:	08/25/2015
Trans1 Recv Date:	08/25/2015
Trans2 Recv Date:	Not reported
TSD Site Recv Date:	08/27/2015
Part A Recv Date:	Not reported
Part B Recv Date:	Not reported
Generator EPA ID:	NYP004829101
Trans1 EPA ID:	Not reported
Trans2 EPA ID:	Not reported
TSDF ID 1:	NJD991291105
TSDF ID 2:	Not reported
Manifest Tracking Number:	002613016GBF
Import Indicator:	N
Export Indicator:	N
Discr Quantity Indicator:	N
Discr Type Indicator:	N
Discr Residue Indicator:	N
Discr Partial Reject Indicator:	N
Discr Full Reject Indicator:	N
Manifest Ref Number:	Not reported
Alt Facility RCRA ID:	Not reported
Alt Facility Sign Date:	Not reported
MGMT Method Type Code:	H110
Waste Code:	Not reported
Waste Code:	Not reported
Waste Code:	Not reported
Waste Code:	Not reported
Waste Code:	Not reported
Waste Code:	Not reported
Quantity:	1000
Units:	P - Pounds
Number of Containers:	1
Container Type:	TT - Cargo tank, tank trucks
Handling Method:	T Chemical, physical, or biological treatment.
Specific Gravity:	1
Waste Code:	D008
Waste Code 1_2:	Not reported
Waste Code 1_3:	Not reported
Waste Code 1_4:	Not reported
Waste Code 1_5:	Not reported
Waste Code 1_6:	Not reported

H105 **CON EDISON** **RCRA NonGen / NLR** **1019907011**
WNW **77 LUDLOW ST MH57226** **NYP004829119**
< 1/8 **NEW YORK, NY 10002**
0.098 mi.
519 ft. **Site 5 of 25 in cluster H**

Relative:
Higher

Actual:
37 ft.

RCRA NonGen / NLR:

Date form received by agency:	08/25/2015
Facility name:	CON EDISON
Facility address:	77 LUDLOW ST MH57226 NEW YORK, NY 10002
EPA ID:	NYP004829119
Mailing address:	IRVING PL 15TH FL NE NEW YORK, NY 10003
Contact:	THOMAS TEELING

CON EDISON (Continued) **1019907011**

Contact address: Not reported
Not reported
Contact country: Not reported
Contact telephone: (212) 460-3770
Contact email: Not reported
EPA Region: 02
Classification: Non-Generator
Description: Handler: Non-Generators do not presently generate hazardous waste

Handler Activities Summary:
U.S. importer of hazardous waste: No
Mixed waste (haz. and radioactive): No
Recycler of hazardous waste: No
Transporter of hazardous waste: No
Treater, storer or disposer of HW: No
Underground injection activity: No
On-site burner exemption: No
Furnace exemption: No
Used oil fuel burner: No
Used oil processor: No
User oil refiner: No
Used oil fuel marketer to burner: No
Used oil Specification marketer: No
Used oil transfer facility: No
Used oil transporter: No

Historical Generators:
Date form received by agency: 08/25/2015
Site name: CON EDISON
Classification: Small Quantity Generator

Violation Status: No violations found

H106
WNW
< 1/8
0.098 mi.
519 ft.

Relative:
Higher

Actual:
37 ft.

CON EDISON **RCRA NonGen / NLR** **1019907010**
77 LUDLOW ST SB39387 **ECHO** **NYP004829101**
NEW YORK, NY 10002

Site 6 of 25 in cluster H

RCRA NonGen / NLR:
Date form received by agency: 08/25/2015
Facility name: CON EDISON
Facility address: 77 LUDLOW ST SB39387
NEW YORK, NY 10002
EPA ID: NYP004829101
Mailing address: IRVING PL 15TH FL NE
NEW YORK, NY 10003
Contact: THOMAS TEELING
Contact address: Not reported
Not reported
Contact country: Not reported
Contact telephone: (212) 460-3770
Contact email: Not reported
EPA Region: 02
Classification: Non-Generator
Description: Handler: Non-Generators do not presently generate hazardous waste

CON EDISON (Continued) **1019907010**

Handler Activities Summary:

U.S. importer of hazardous waste:	No
Mixed waste (haz. and radioactive):	No
Recycler of hazardous waste:	No
Transporter of hazardous waste:	No
Treater, storer or disposer of HW:	No
Underground injection activity:	No
On-site burner exemption:	No
Furnace exemption:	No
Used oil fuel burner:	No
Used oil processor:	No
User oil refiner:	No
Used oil fuel marketer to burner:	No
Used oil Specification marketer:	No
Used oil transfer facility:	No
Used oil transporter:	No

Historical Generators:

Date form received by agency:	08/25/2015
Site name:	CON EDISON
Classification:	Small Quantity Generator
Violation Status:	No violations found

ECHO:

Envid:	1019907010
Registry ID:	110069680045
DFR URL:	http://echo.epa.gov/detailed_facility_report?fid=110069680045

I107 **LOT 42,TAXBLOCK 353** **NY E DESIGNATION** **S109527948**
North **124 DELANCEY STREET** **N/A**
< 1/8 **MANHATTAN, NY**
0.099 mi.
524 ft. **Site 7 of 11 in cluster I**

Relative:
Higher

Actual:
33 ft.

E DESIGNATION:

Tax Lot(s):	42
Tax Block:	353
Borough Code:	Not reported
E-No:	E-216
Effective Date:	11/19/2008
Satisfaction Date:	Not reported
Ceqr Number:	07DCP078M
Ulurp Number:	080397ZMM
Zoning Map No:	12c
Description:	Air Quality - #2 Fuel Oil or Natural Gas Heat and Hot Water
Lot Remediation Date:	Not reported
Description:	Exhaust stack location limitations
Lot Remediation Date:	Not reported
Description:	Window Wall Attenuation & Alternate Ventilation
Lot Remediation Date:	Not reported

H108 **101 DELANCEY STREET** **NY AST** **U003395514**
NW **101 DELANCEY STREET** **NY HIST AST** **N/A**
< 1/8 **NEW YORK, NY 10002**
0.099 mi.
524 ft. **Site 7 of 25 in cluster H**

Relative:
Higher

Actual:
36 ft.

AST:

Region:	STATE
DEC Region:	2
Site Status:	Active
Facility Id:	2-600032
Program Type:	PBS
UTM X:	585435.54111
UTM Y:	4508022.80352
Expiration Date:	02/02/2016
Site Type:	Apartment Building/Office Building

Affiliation Records:

Site Id:	22021
Affiliation Type:	On-Site Operator
Company Name:	101 DELANCEY STREET
Contact Type:	Not reported
Contact Name:	MIGUEL LIBERTO
Address1:	Not reported
Address2:	Not reported
City:	Not reported
State:	NN
Zip Code:	Not reported
Country Code:	001
Phone:	(917) 365-7401
EMail:	Not reported
Fax Number:	Not reported
Modified By:	KXTANG
Date Last Modified:	2005-12-13

Site Id:	22021
Affiliation Type:	Emergency Contact
Company Name:	RABER ENTERPRISES, LLC
Contact Type:	Not reported
Contact Name:	MIGUEL LIBERTO
Address1:	Not reported
Address2:	Not reported
City:	Not reported
State:	NN
Zip Code:	Not reported
Country Code:	999
Phone:	(917) 365-7401
EMail:	Not reported
Fax Number:	Not reported
Modified By:	KXTANG
Date Last Modified:	2005-12-13

Site Id:	22021
Affiliation Type:	Facility Owner
Company Name:	RABER ENTERPRISES, LLC
Contact Type:	AGENT
Contact Name:	LANCE STEINBERG
Address1:	175 CANAL STREET
Address2:	Not reported
City:	NEW YORK

101 DELANCEY STREET (Continued) **U003395514**

State:	NY
Zip Code:	10013
Country Code:	001
Phone:	(212) 925-1950
EMail:	Not reported
Fax Number:	Not reported
Modified By:	MRBARROW
Date Last Modified:	2016-05-26

Site Id:	22021
Affiliation Type:	Mail Contact
Company Name:	RABER ENTERPRISES, LLC
Contact Type:	AGENT
Contact Name:	LANCE STEINBERG
Address1:	175 CANAL STREET
Address2:	Not reported
City:	NEW YORK
State:	NY
Zip Code:	10013
Country Code:	001
Phone:	(212) 925-1950
EMail:	Not reported
Fax Number:	Not reported
Modified By:	MRBARROW
Date Last Modified:	2016-05-26

Tank Info:

Tank Number:	001
Tank Id:	39969
Material Code:	0001
Common Name of Substance:	#2 Fuel Oil (On-Site Consumption)

Equipment Records:

A00 - Tank Internal Protection - None
L09 - Piping Leak Detection - Exempt Suction Piping
D01 - Pipe Type - Steel/Carbon Steel/Iron
G03 - Tank Secondary Containment - Vault (w/o access)
J02 - Dispenser - Suction Dispenser
H00 - Tank Leak Detection - None
C00 - Pipe Location - No Piping
I04 - Overfill - Product Level Gauge (A/G)
B00 - Tank External Protection - None
F00 - Pipe External Protection - None

Tank Location:	1
Tank Type:	Steel/Carbon Steel/Iron
Tank Status:	In Service
Pipe Model:	Not reported
Install Date:	03/01/1976
Capacity Gallons:	1500
Tightness Test Method:	NN
Date Test:	Not reported
Next Test Date:	Not reported
Date Tank Closed:	Not reported
Register:	True
Modified By:	BVCAMPBE

101 DELANCEY STREET (Continued) **U003395514**

Last Modified:	11/30/2010
Material Name:	Not reported

HIST AST:

PBS Number:	2-600032
SWIS Code:	6201
Operator:	MIGUEL LIBERTO
Facility Phone:	(917) 383-8415
Facility Addr2:	101 DELANCEY STREET
Facility Type:	APARTMENT BUILDING
Emergency:	MIGUEL LIBERTO
Emergency Tel:	(917) 383-8415
Old PBSNO:	Not reported
Date Inspected:	Not reported
Inspector:	Not reported
Result of Inspection:	Not reported
Owner Name:	RABER ENTERPRISES, LLC
Owner Address:	175 CANAL STREET
Owner City,St,Zip:	NEW YORK, NY 10013
Federal ID:	Not reported
Owner Tel:	(212) 925-1950
Owner Type:	Private Resident
Owner Subtype:	Not reported
Mailing Contact:	Not reported
Mailing Name:	RABER ENTERPRISES, LLC
Mailing Address:	175 CANAL STREET
Mailing Address 2:	Not reported
Mailing City,St,Zip:	NEW YORK, NY 10013
Mailing Telephone:	(212) 925-1950
Owner Mark:	Second Owner
Facility Status:	1 - Active PBS facility, i.e. total capacity of the PBS tanks is greater than 1,100 gallons, regardless if Subpart 360-14 tanks exist or not at the facility.
Certification Flag:	False
Certification Date:	02/09/2001
Expiration:	02/02/2006
Renew Flag:	False
Renew Date:	Not reported
Total Capacity:	1500
FAMT:	True
Facility Screen:	No Missing Data
Owner Screen:	Minor Data Missing
Tank Screen:	Minor Data Missing
Dead Letter:	False
CBS Number:	Not reported
Town or City:	NEW YORK CITY
County Code:	62
Town or City Code:	01
Region:	2

Tank ID:	001
Tank Location:	ABOVEGROUND
Tank Status:	In Service
Install Date:	Not reported
Capacity (Gal):	1500
Product Stored:	NOS 1,2, OR 4 FUEL OIL
Tank Type:	Steel/carbon steel

101 DELANCEY STREET (Continued) **U003395514**

Tank Internal:	Not reported
Tank External:	Not reported
Pipe Location:	Not reported
Pipe Type:	STEEL/IRON
Pipe Internal:	Not reported
Pipe External:	Not reported
Tank Containment:	Diking
Leak Detection:	0
Overfill Protection:	4
Dispenser Method:	Suction
Date Tested:	Not reported
Next Test Date:	Not reported
Missing Data for Tank:	Minor Data Missing
Date Closed:	Not reported
Test Method:	Not reported
Deleted:	False
Updated:	True
SPDES Number:	Not reported
Lat/Long:	Not reported

H109 **217149; 101 LUDLOW ST AND DELANCY ST** **NY Spills** **S110307204**
NW **101 LUDLOW ST AND DELANCY ST** **N/A**
< 1/8 **NEW YORK, NY**
0.099 mi.
524 ft. **Site 8 of 25 in cluster H**

Relative:
Higher

Actual:
36 ft.

SPILLS:

Facility ID:	0914264
Facility Type:	ER
DER Facility ID:	386909
Site ID:	432890
DEC Region:	2
Spill Date:	2009-06-12
Spill Number/Closed Date:	0914264 / 2009-06-16
Spill Cause:	Unknown
Spill Class:	Possible release with minimal potential for fire or hazard or Known release with no damage. DEC Response. Willing Responsible Party. Corrective action taken.
SWIS:	3101
Investigator:	DMPOKRZY
Referred To:	Not reported
Reported to Dept:	2009-03-30
CID:	Not reported
Water Affected:	Not reported
Spill Source:	Commercial/Industrial
Spill Notifier:	Responsible Party
Cleanup Ceased:	Not reported
Cleanup Meets Std:	Not reported
Last Inspection:	Not reported
Recommended Penalty:	Not reported
UST Trust:	Not reported
Remediation Phase:	0
Date Entered In Computer:	2010-04-16
Spill Record Last Update:	2010-04-16
Spiller Name:	ERT DESK
Spiller Company:	CON EDISON
Spiller Address:	5030 BROADWAY
Spiller City,St,Zip:	New York, NY

217149; 101 LUDLOW ST AND DELANCY ST (Continued) **S110307204**

Spiller Company:	001
Contact Name:	ERT DESK
Contact Phone:	(212) 580-8383
DEC Memo:	""
Remarks:	""

Material:

Site ID:	432890
Operable Unit ID:	1183801
Operable Unit:	01
Material ID:	2178275
Material Code:	0015
Material Name:	motor oil
Case No.:	Not reported
Material FA:	Petroleum
Quantity:	.00
Units:	Gallons
Recovered:	Not reported
Resource Affected:	Not reported
Oxygenate:	Not reported

Tank Test:

H110 **81 LUDLOW STREET** **NY AST** **U004045769**
NW **81 LUDLOW STREET** **N/A**
< 1/8 **NEW YORK, NY 10002**
0.100 mi.
528 ft. **Site 9 of 25 in cluster H**

Relative:
Higher

Actual:
37 ft.

AST:

Region:	STATE
DEC Region:	2
Site Status:	Unregulated/Closed
Facility Id:	2-600009
Program Type:	PBS
UTM X:	585381.02197
UTM Y:	4507952.34463
Expiration Date:	N/A
Site Type:	Apartment Building/Office Building

Affiliation Records:

Site Id:	21999
Affiliation Type:	Facility Owner
Company Name:	MING CHUNG LAM
Contact Type:	Not reported
Contact Name:	Not reported
Address1:	1771 MELMAR ROAD
Address2:	Not reported
City:	HUNTINGDON VALLEY
State:	PA
Zip Code:	19006
Country Code:	001
Phone:	(917) 575-7940
EMail:	Not reported
Fax Number:	Not reported
Modified By:	TRANSLAT
Date Last Modified:	2004-03-04

81 LUDLOW STREET (Continued) **U004045769**

Site Id:	21999
Affiliation Type:	Mail Contact
Company Name:	BROOME REALTY (NY) CORP.
Contact Type:	Not reported
Contact Name:	MING CHUNG LAM
Address1:	5901 NORTH FRONT STREET
Address2:	Not reported
City:	PHILADELPHIA
State:	PA
Zip Code:	19120
Country Code:	001
Phone:	(215) 224-4564
EMail:	Not reported
Fax Number:	Not reported
Modified By:	TRANSLAT
Date Last Modified:	2004-03-04

Site Id:	21999
Affiliation Type:	On-Site Operator
Company Name:	81 LUDLOW STREET
Contact Type:	Not reported
Contact Name:	MING CHUNG LAM
Address1:	Not reported
Address2:	Not reported
City:	Not reported
State:	NN
Zip Code:	Not reported
Country Code:	001
Phone:	Not reported
EMail:	Not reported
Fax Number:	Not reported
Modified By:	TRANSLAT
Date Last Modified:	2004-03-04

Site Id:	21999
Affiliation Type:	Emergency Contact
Company Name:	MING CHUNG LAM
Contact Type:	Not reported
Contact Name:	N/A
Address1:	Not reported
Address2:	Not reported
City:	Not reported
State:	NN
Zip Code:	Not reported
Country Code:	001
Phone:	Not reported
EMail:	Not reported
Fax Number:	Not reported
Modified By:	TRANSLAT
Date Last Modified:	2004-03-04

Tank Info:

Tank Number:	001
Tank Id:	39945
Material Code:	0001
Common Name of Substance:	#2 Fuel Oil (On-Site Consumption)

81 LUDLOW STREET (Continued) **U004045769**

Equipment Records:

J02 - Dispenser - Suction Dispenser
D01 - Pipe Type - Steel/Carbon Steel/Iron
F01 - Pipe External Protection - Painted/Asphalt Coating
G03 - Tank Secondary Containment - Vault (w/o access)
B99 - Tank External Protection - Other
A01 - Tank Internal Protection - Epoxy Liner
B01 - Tank External Protection - Painted/Asphalt Coating
C01 - Pipe Location - Aboveground
H99 - Tank Leak Detection - Other
I05 - Overfill - Vent Whistle

Tank Location:	1
Tank Type:	Steel/Carbon Steel/Iron
Tank Status:	Closed - Removed
Pipe Model:	Not reported
Install Date:	Not reported
Capacity Gallons:	1500
Tightness Test Method:	NN
Date Test:	Not reported
Next Test Date:	Not reported
Date Tank Closed:	08/15/1999
Register:	True
Modified By:	TRANSLAT
Last Modified:	03/04/2004
Material Name:	Not reported

L111 **107 CLINTON CORPORATION** **NY AST** **U003397249**
NE **107 CLONTON STREET** **NY HIST AST** **N/A**
< 1/8 **NEW YORK, NY 10002**
0.100 mi.
530 ft. **Site 1 of 22 in cluster L**

Relative:
Lower

Actual:
29 ft.

AST:

Region:	STATE
DEC Region:	2
Site Status:	Active
Facility Id:	2-603558
Program Type:	PBS
UTM X:	585690.64327
UTM Y:	4507928.49403
Expiration Date:	07/13/2018
Site Type:	Apartment Building/Office Building

Affiliation Records:

Site Id:	25473
Affiliation Type:	Facility Owner
Company Name:	107 CLINTON CORPORATION
Contact Type:	PRESIDENT
Contact Name:	FOO CHONG TSAI
Address1:	395 BROADWAY #10E
Address2:	Not reported
City:	NEW YORK
State:	NY
Zip Code:	10013
Country Code:	001
Phone:	(212) 925-9384
EMail:	Not reported
Fax Number:	Not reported

107 CLINTON CORPORATION (Continued) **U003397249**

Modified By:	DMMOLOUG
Date Last Modified:	2013-05-14

Site Id:	25473
Affiliation Type:	Mail Contact
Company Name:	107 CLINTON CORPORATION
Contact Type:	Not reported
Contact Name:	FOO-CHONG TSAI
Address1:	395 BROADWAY
Address2:	10E
City:	NEW YORK
State:	NY
Zip Code:	10013
Country Code:	001
Phone:	(212) 925-9384
EMail:	FCTSAI@MSN.COM
Fax Number:	Not reported
Modified By:	DMMOLOUG
Date Last Modified:	2013-05-14

Site Id:	25473
Affiliation Type:	On-Site Operator
Company Name:	107 CLINTON CORPORATION
Contact Type:	Not reported
Contact Name:	AMALIA SERRANO
Address1:	Not reported
Address2:	Not reported
City:	Not reported
State:	NN
Zip Code:	Not reported
Country Code:	001
Phone:	(212) 254-6958
EMail:	Not reported
Fax Number:	Not reported
Modified By:	TRANSLAT
Date Last Modified:	2004-03-04

Site Id:	25473
Affiliation Type:	Emergency Contact
Company Name:	107 CLINTON CORPORATION
Contact Type:	Not reported
Contact Name:	FOO CHONG TSAI
Address1:	Not reported
Address2:	Not reported
City:	Not reported
State:	NN
Zip Code:	Not reported
Country Code:	999
Phone:	(212) 925-9384
EMail:	Not reported
Fax Number:	Not reported
Modified By:	DMMOLOUG
Date Last Modified:	2013-05-14

Tank Info:

Tank Number:	001

107 CLINTON CORPORATION (Continued) **U003397249**

Tank Id:	54796
Material Code:	0001
Common Name of Substance:	#2 Fuel Oil (On-Site Consumption)

Equipment Records:

D01 - Pipe Type - Steel/Carbon Steel/Iron
E00 - Piping Secondary Containment - None
F01 - Pipe External Protection - Painted/Asphalt Coating
G03 - Tank Secondary Containment - Vault (w/o access)
J02 - Dispenser - Suction Dispenser
K00 - Spill Prevention - None
A00 - Tank Internal Protection - None
C03 - Pipe Location - Aboveground/Underground Combination
L09 - Piping Leak Detection - Exempt Suction Piping
B01 - Tank External Protection - Painted/Asphalt Coating
H00 - Tank Leak Detection - None
I04 - Overfill - Product Level Gauge (A/G)

Tank Location:	3
Tank Type:	Steel/Carbon Steel/Iron
Tank Status:	In Service
Pipe Model:	Not reported
Install Date:	01/01/1950
Capacity Gallons:	5000
Tightness Test Method:	NN
Date Test:	Not reported
Next Test Date:	Not reported
Date Tank Closed:	Not reported
Register:	True
Modified By:	DMMOLOUG
Last Modified:	05/14/2013
Material Name:	Not reported

HIST AST:

PBS Number:	2-603558
SWIS Code:	6201
Operator:	AMALIA SERRANO
Facility Phone:	(212) 254-6958
Facility Addr2:	107 CLINTON STREET
Facility Type:	Not reported
Emergency:	FDO-CHONG-TSAI
Emergency Tel:	(212) 925-9384
Old PBSNO:	Not reported
Date Inspected:	Not reported
Inspector:	Not reported
Result of Inspection:	Not reported
Owner Name:	107 CLINTON CORPORATION
Owner Address:	395 BROADWAY #10E
Owner City,St,Zip:	NEW YORK, NY 10013
Federal ID:	Not reported
Owner Tel:	(212) 925-9384
Owner Type:	Corporate/Commercial
Owner Subtype:	Not reported
Mailing Contact:	FOO-CHONG TSAI
Mailing Name:	107 CLINTON CORPORATION
Mailing Address:	395 BROADWAY
Mailing Address 2:	10E

107 CLINTON CORPORATION (Continued) **U003397249**

Mailing City,St,Zip:	NEW YORK, NY 10013
Mailing Telephone:	(212) 925-9384
Owner Mark:	First Owner
Facility Status:	1 - Active PBS facility, i.e. total capacity of the PBS tanks is greater than 1,100 gallons, regardless if Subpart 360-14 tanks exist or not at the facility.
Certification Flag:	False
Certification Date:	09/02/1998
Expiration:	07/13/2003
Renew Flag:	False
Renew Date:	Not reported
Total Capacity:	5000
FAMT:	True
Facility Screen:	Minor Data Missing
Owner Screen:	No Missing Data
Tank Screen:	No Missing Data
Dead Letter:	False
CBS Number:	Not reported
Town or City:	NEW YORK CITY
County Code:	62
Town or City Code:	01
Region:	2

Tank ID:	001
Tank Location:	ABOVEGROUND ON SADDLES LEGS, STILTS, RACK, OR CRADLE
Tank Status:	In Service
Install Date:	Not reported
Capacity (Gal):	5000
Product Stored:	NOS 1,2, OR 4 FUEL OIL
Tank Type:	Steel/carbon steel
Tank Internal:	0
Tank External:	01
Pipe Location:	Aboveground/Underground Combination
Pipe Type:	STEEL/IRON
Pipe Internal:	None
Pipe External:	01
Tank Containment:	Diking
Leak Detection:	00
Overfill Protection:	04
Dispenser Method:	Suction
Date Tested:	Not reported
Next Test Date:	Not reported
Missing Data for Tank:	No Missing Data
Date Closed:	Not reported
Test Method:	Not reported
Deleted:	False
Updated:	True
SPDES Number:	Not reported
Lat/Long:	Not reported

L112 NE < 1/8 0.100 mi. 530 ft. | **RESIDENCE 107 CLINTON STREET MANHATTAN, NY** | **NY LTANKS** | **S106868819 N/A**

Site 2 of 22 in cluster L

Relative: Lower

Actual: 29 ft.

LTANKS:

Site ID:	338317
Spill Number/Closed Date:	0412736 / 2005-05-18
Spill Date:	2005-03-04
Spill Cause:	Tank Overfill
Spill Source:	Tank Truck
Spill Class:	Known release with minimal potential for fire or hazard. DEC Response. Willing Responsible Party. Corrective action taken.
Cleanup Ceased:	Not reported
Cleanup Meets Standard:	True
SWIS:	3101
Investigator:	SMSANGES
Referred To:	Not reported
Reported to Dept:	2005-03-04
CID:	409
Water Affected:	Not reported
Spill Notifier:	Local Agency
Last Inspection:	Not reported
Recommended Penalty:	False
UST Involvement:	False
Remediation Phase:	0
Date Entered In Computer:	2005-03-04
Spill Record Last Update:	2005-05-18
Spiller Name:	Not reported
Spiller Company:	PETRO OIL AND HEAT
Spiller Address:	UNKNOWN
Spiller City,St,Zip:	ZZ
Spiller County:	001
Spiller Contact:	SCOTT SARNELL
Spiller Phone:	(917) 769-0483
Spiller Extention:	Not reported
DEC Region:	2
DER Facility ID:	273659
DEC Memo:	"Sangesland spoke to Scott Sarnell of HAZMAT 1 - NYCFD - He said it was all cleaned up. Resulted from a Petro overfill - Con Ed dealt with their transformer. 3/24/2005 - Rep from Roux Assoc. called to say they are submitting a closure report. 3/25/2005 - Sangesland received a letter from Milro stating that they cleaned the public road the the nearby buildings. Manifest for 1 drum of #4 oil speedie dry. Spill Closed"
Remarks:	"WENT INTO A CON ED TRANSFORMER AND THEY HAVE BEEN NOTIFIED. CLEANING IT UP WITH SPEEDY DRY AND OIL PADS."

Material:

Site ID:	338317
Operable Unit ID:	1100266
Operable Unit:	01
Material ID:	580544
Material Code:	0001A
Material Name:	#2 fuel oil
Case No.:	Not reported
Material FA:	Petroleum
Quantity:	20.00

RESIDENCE (Continued) **S106868819**

Units: Gallons
Recovered: .00
Resource Affected: Not reported
Oxygenate: Not reported

Tank Test:

G113 **65 LUDLOW STREET** **NY AST** **U003388909**
West **65 LUDLOW STREET** **NY HIST AST** **N/A**
< 1/8 **NEW YORK CITY, NY 10002**
0.101 mi.
533 ft. **Site 6 of 18 in cluster G**

Relative:
Higher

Actual:
38 ft.

AST:
Region: STATE
DEC Region: 2
Site Status: Active
Facility Id: 2-283282
Program Type: PBS
UTM X: 585349.55760
UTM Y: 4507867.71898
Expiration Date: 12/14/2020
Site Type: Apartment Building/Office Building

Affiliation Records:
Site Id: 12500
Affiliation Type: Mail Contact
Company Name: LUDLOW 65 REALTY C/O MAROLDA PROPERTIES
Contact Type: Not reported
Contact Name: WILLIAM MAROLDA
Address1: 46 TRINITY PLACE
Address2: 3RD FLOOR
City: NEW YORK
State: NY
Zip Code: 10006
Country Code: 001
Phone: (212) 480-1122
EMail: Not reported
Fax Number: Not reported
Modified By: NTFREEMA
Date Last Modified: 2015-11-19

Site Id: 12500
Affiliation Type: On-Site Operator
Company Name: 65 LUDLOW ST
Contact Type: Not reported
Contact Name: WILLIAM MAROLDA
Address1: Not reported
Address2: Not reported
City: Not reported
State: NN
Zip Code: Not reported
Country Code: 001
Phone: (212) 480-1122
EMail: Not reported
Fax Number: Not reported
Modified By: NTFREEMA

65 LUDLOW STREET (Continued) **U003388909**

Date Last Modified:	2015-11-19

Site Id:	12500
Affiliation Type:	Emergency Contact
Company Name:	LUDLOW 65 REALTY LLC
Contact Type:	Not reported
Contact Name:	FRED MAROLDA
Address1:	Not reported
Address2:	Not reported
City:	Not reported
State:	NN
Zip Code:	Not reported
Country Code:	999
Phone:	(212) 480-1122
EMail:	Not reported
Fax Number:	Not reported
Modified By:	BVCAMPBE
Date Last Modified:	2011-06-28

Site Id:	12500
Affiliation Type:	Facility Owner
Company Name:	LUDLOW 65 REALTY LLC
Contact Type:	MANAGING AGENT
Contact Name:	WILLIAM MAROLDA
Address1:	46 TRINITY PLACE 3RD FL
Address2:	Not reported
City:	NEW YORK
State:	NY
Zip Code:	10006
Country Code:	001
Phone:	(212) 480-1122
EMail:	Not reported
Fax Number:	Not reported
Modified By:	NTFREEMA
Date Last Modified:	2015-11-19

Tank Info:

Tank Number:	001
Tank Id:	14886
Material Code:	0001
Common Name of Substance:	#2 Fuel Oil (On-Site Consumption)

Equipment Records:

B00 - Tank External Protection - None
F00 - Pipe External Protection - None
H04 - Tank Leak Detection - Groundwater Well
D01 - Pipe Type - Steel/Carbon Steel/Iron
G03 - Tank Secondary Containment - Vault (w/o access)
J02 - Dispenser - Suction Dispenser
A00 - Tank Internal Protection - None
L09 - Piping Leak Detection - Exempt Suction Piping
C00 - Pipe Location - No Piping
I04 - Overfill - Product Level Gauge (A/G)

Tank Location:	1
Tank Type:	Steel/Carbon Steel/Iron

65 LUDLOW STREET (Continued) **U003388909**

Tank Status:	In Service
Pipe Model:	Not reported
Install Date:	01/01/1920
Capacity Gallons:	2000
Tightness Test Method:	21
Date Test:	04/18/2013
Next Test Date:	Not reported
Date Tank Closed:	Not reported
Register:	True
Modified By:	NTFREEMA
Last Modified:	11/19/2015
Material Name:	Not reported

HIST AST:

PBS Number:	2-283282
SWIS Code:	6201
Operator:	CESAR OLIVERAS
Facility Phone:	(212) 925-3539
Facility Addr2:	65 LUDLOW STREET
Facility Type:	APARTMENT BUILDING
Emergency:	MORRIS GOLDMAN REAL ESTATE COR
Emergency Tel:	(212) 925-3939
Old PBSNO:	Not reported
Date Inspected:	Not reported
Inspector:	Not reported
Result of Inspection:	Not reported
Owner Name:	324 GRAND REALTY CORP C/O MORR
Owner Address:	524 BROADWAY
Owner City,St,Zip:	NEW YORK CITY, NY 10012
Federal ID:	Not reported
Owner Tel:	(212) 925-3939
Owner Type:	Private Resident
Owner Subtype:	Not reported
Mailing Contact:	Not reported
Mailing Name:	324 GRAND REALTY CORP C/O MORR
Mailing Address:	524 BROADWAY
Mailing Address 2:	Not reported
Mailing City,St,Zip:	NEW YORK CITY, NY 10012
Mailing Telephone:	(212) 925-3939
Owner Mark:	First Owner
Facility Status:	1 - Active PBS facility, i.e. total capacity of the PBS tanks is greater than 1,100 gallons, regardless if Subpart 360-14 tanks exist or not at the facility.
Certification Flag:	False
Certification Date:	08/15/1997
Expiration:	07/14/2002
Renew Flag:	False
Renew Date:	Not reported
Total Capacity:	2000
FAMT:	True
Facility Screen:	No Missing Data
Owner Screen:	Minor Data Missing
Tank Screen:	Minor Data Missing
Dead Letter:	False
CBS Number:	Not reported
Town or City:	NEW YORK CITY
County Code:	62

65 LUDLOW STREET (Continued) **U003388909**

Town or City Code:	01
Region:	2
Tank ID:	001
Tank Location:	ABOVEGROUND
Tank Status:	In Service
Install Date:	Not reported
Capacity (Gal):	2000
Product Stored:	NOS 1,2, OR 4 FUEL OIL
Tank Type:	Steel/carbon steel
Tank Internal:	Not reported
Tank External:	Not reported
Pipe Location:	Not reported
Pipe Type:	STEEL/IRON
Pipe Internal:	Not reported
Pipe External:	Not reported
Tank Containment:	Diking
Leak Detection:	3
Overfill Protection:	4
Dispenser Method:	Suction
Date Tested:	Not reported
Next Test Date:	Not reported
Missing Data for Tank:	Minor Data Missing
Date Closed:	Not reported
Test Method:	Not reported
Deleted:	False
Updated:	False
SPDES Number:	Not reported
Lat/Long:	Not reported

L114 **LOT 75,TAXBLOCK 348** **NY E DESIGNATION** **S109528164**
ENE **168 DELANCEY STREET** **N/A**
< 1/8 **MANHATTAN, NY 10002**
0.102 mi.
538 ft. **Site 3 of 22 in cluster L**

Relative:
Lower

Actual:
28 ft.

E DESIGNATION:

Tax Lot(s):	75
Tax Block:	348
Borough Code:	MN
E-No:	E-216
Effective Date:	11/19/2008
Satisfaction Date:	Not reported
Ceqr Number:	07DCP078M
Ulurp Number:	080397ZMM
Zoning Map No:	12c
Description:	Window Wall Attenuation & Alternate Ventilation
Lot Remediation Date:	Not reported

G115 West < 1/8 0.102 mi. 540 ft. | **CON EDISON**
GRAND ST & LUDLOW ST.
NEW YORK, NY 10012 | **NY MANIFEST** | **S117736974**
N/A

Site 7 of 18 in cluster G

Relative: Higher

Actual: 38 ft.

NY MANIFEST:

Country:	USA
EPA ID:	NYP004593026
Facility Status:	Not reported
Location Address 1:	GRAND ST & LUDLOW ST.
Code:	BP
Location Address 2:	Not reported
Total Tanks:	Not reported
Location City:	NEW YORK
Location State:	NY
Location Zip:	10012
Location Zip 4:	Not reported

NY MANIFEST:

EPAID:	NYP004593026
Mailing Name:	CON EDISON
Mailing Contact:	TOM TEELING
Mailing Address 1:	4 IRVING PLACE 15TH FLOOR
Mailing Address 2:	Not reported
Mailing City:	NEW YORK
Mailing State:	NY
Mailing Zip:	10003
Mailing Zip 4:	Not reported
Mailing Country:	USA
Mailing Phone:	Not reported

NY MANIFEST:

Document ID:	Not reported
Manifest Status:	Not reported
seq:	Not reported
Year:	2014
Trans1 State ID:	NJD003812047
Trans2 State ID:	Not reported
Generator Ship Date:	07/10/2014
Trans1 Recv Date:	07/10/2014
Trans2 Recv Date:	Not reported
TSD Site Recv Date:	07/14/2014
Part A Recv Date:	Not reported
Part B Recv Date:	Not reported
Generator EPA ID:	NYP004593026
Trans1 EPA ID:	Not reported
Trans2 EPA ID:	Not reported
TSDF ID 1:	NJD991291105
TSDF ID 2:	Not reported
Manifest Tracking Number:	002503397GBF
Import Indicator:	N
Export Indicator:	N
Discr Quantity Indicator:	N
Discr Type Indicator:	N
Discr Residue Indicator:	N
Discr Partial Reject Indicator:	N
Discr Full Reject Indicator:	N
Manifest Ref Number:	Not reported

CON EDISON (Continued) **S117736974**

Alt Facility RCRA ID:	Not reported
Alt Facility Sign Date:	Not reported
MGMT Method Type Code:	H110
Waste Code:	Not reported
Waste Code:	Not reported
Waste Code:	Not reported
Waste Code:	Not reported
Waste Code:	Not reported
Waste Code:	Not reported
Quantity:	6000
Units:	P - Pounds
Number of Containers:	1
Container Type:	TT - Cargo tank, tank trucks
Handling Method:	T Chemical, physical, or biological treatment.
Specific Gravity:	1
Waste Code:	D008
Waste Code 1_2:	Not reported
Waste Code 1_3:	Not reported
Waste Code 1_4:	Not reported
Waste Code 1_5:	Not reported
Waste Code 1_6:	Not reported

G116 **213365; GRAND ST AND LUDLOW ST** **NY Spills** **S110306524**
West **GRAND ST AND LUDLOW ST** **N/A**
< 1/8 **NEW YORK, NY**
0.102 mi.
540 ft. **Site 8 of 18 in cluster G**

Relative:
Higher

Actual:
38 ft.

SPILLS:

Facility ID:	0814417
Facility Type:	ER
DER Facility ID:	386597
Site ID:	432569
DEC Region:	2
Spill Date:	2008-08-27
Spill Number/Closed Date:	0814417 / 2008-09-11
Spill Cause:	Unknown
Spill Class:	Possible release with minimal potential for fire or hazard or Known release with no damage. DEC Response. Willing Responsible Party. Corrective action taken.
SWIS:	3101
Investigator:	DMPOKRZY
Referred To:	Not reported
Reported to Dept:	2008-12-31
CID:	Not reported
Water Affected:	Not reported
Spill Source:	Commercial/Industrial
Spill Notifier:	Responsible Party
Cleanup Ceased:	Not reported
Cleanup Meets Std:	Not reported
Last Inspection:	Not reported
Recommended Penalty:	Not reported
UST Trust:	Not reported
Remediation Phase:	0
Date Entered In Computer:	2010-04-16
Spill Record Last Update:	2010-04-16
Spiller Name:	ERT DESK

213365; GRAND ST AND LUDLOW ST (Continued) **S110306524**

Spiller Company:	CON EDISON
Spiller Address:	5030 BROADWAY
Spiller City,St,Zip:	New York, NY
Spiller Company:	001
Contact Name:	ERT DESK
Contact Phone:	(212) 580-8383
DEC Memo:	""
Remarks:	""

Material:

Site ID:	432569
Operable Unit ID:	1183630
Operable Unit:	01
Material ID:	2177818
Material Code:	0541A
Material Name:	dielectric fluid
Case No.:	Not reported
Material FA:	Petroleum
Quantity:	.00
Units:	Gallons
Recovered:	Not reported
Resource Affected:	Not reported
Oxygenate:	Not reported

Tank Test:

G117 **CON EDISON** **NY MANIFEST** **S117066627**
West **GRAND ST & LUDLOW ST** **N/A**
< 1/8 **NEW YORK, NY 10012**
0.102 mi.
540 ft. **Site 9 of 18 in cluster G**

Relative:
Higher

Actual:
38 ft.

NY MANIFEST:

Country:	USA
EPA ID:	NYP004593018
Facility Status:	Not reported
Location Address 1:	GRAND ST & LUDLOW ST
Code:	BP
Location Address 2:	SB 39329
Total Tanks:	Not reported
Location City:	NEW YORK
Location State:	NY
Location Zip:	10012
Location Zip 4:	Not reported

NY MANIFEST:

EPAID:	NYP004593018
Mailing Name:	CON EDISON
Mailing Contact:	TOM TEELING
Mailing Address 1:	4 IRVING PLACE 15TH FLOOR
Mailing Address 2:	Not reported
Mailing City:	NEW YORK
Mailing State:	NY
Mailing Zip:	10003
Mailing Zip 4:	Not reported
Mailing Country:	USA
Mailing Phone:	Not reported

CON EDISON (Continued) **S117066627**

NY MANIFEST:

Document ID:	Not reported
Manifest Status:	Not reported
seq:	Not reported
Year:	2014
Trans1 State ID:	NJD003812047
Trans2 State ID:	Not reported
Generator Ship Date:	07/10/2014
Trans1 Recv Date:	07/10/2014
Trans2 Recv Date:	Not reported
TSD Site Recv Date:	07/14/2014
Part A Recv Date:	Not reported
Part B Recv Date:	Not reported
Generator EPA ID:	NYP004593018
Trans1 EPA ID:	Not reported
Trans2 EPA ID:	Not reported
TSDF ID 1:	NJD991291105
TSDF ID 2:	Not reported
Manifest Tracking Number:	002503332GBF
Import Indicator:	N
Export Indicator:	N
Discr Quantity Indicator:	N
Discr Type Indicator:	N
Discr Residue Indicator:	N
Discr Partial Reject Indicator:	N
Discr Full Reject Indicator:	N
Manifest Ref Number:	Not reported
Alt Facility RCRA ID:	Not reported
Alt Facility Sign Date:	Not reported
MGMT Method Type Code:	H110
Waste Code:	Not reported
Waste Code:	Not reported
Waste Code:	Not reported
Waste Code:	Not reported
Waste Code:	Not reported
Waste Code:	Not reported
Quantity:	500
Units:	P - Pounds
Number of Containers:	1
Container Type:	TT - Cargo tank, tank trucks
Handling Method:	T Chemical, physical, or biological treatment.
Specific Gravity:	1
Waste Code:	D008
Waste Code 1_2:	Not reported
Waste Code 1_3:	Not reported
Waste Code 1_4:	Not reported
Waste Code 1_5:	Not reported
Waste Code 1_6:	Not reported

G118 West < 1/8 0.102 mi. 541 ft. | **CON EDISON OTHER - SPECIFY: NONE**
GRAND ST ESSEX & LUDLOW ST
NEW YORK, NY 10002 | **RCRA-CESQG** / **NY MANIFEST** | **1016143480** / **NYP004262598**

Site 10 of 18 in cluster G

Relative: Higher

Actual: 38 ft.

RCRA-CESQG:

Date form received by agency:	08/13/2012
Facility name:	CON EDISON OTHER - SPECIFY: NONE
Facility address:	GRAND ST ESSEX & LUDLOW ST BETWEEN NEW YORK, NY 10002
EPA ID:	NYP004262598
Mailing address:	IRVING PL, RM 828 NEW YORK, NY 10003
Contact:	DANIEL CARBONE
Contact address:	Not reported Not reported
Contact country:	Not reported
Contact telephone:	(212) 894-9357
Contact email:	Not reported
EPA Region:	02
Classification:	Conditionally Exempt Small Quantity Generator
Description:	Handler: generates 100 kg or less of hazardous waste per calendar month, and accumulates 1000 kg or less of hazardous waste at any time; or generates 1 kg or less of acutely hazardous waste per calendar month, and accumulates at any time: 1 kg or less of acutely hazardous waste; or 100 kg or less of any residue or contaminated soil, waste or other debris resulting from the cleanup of a spill, into or on any land or water, of acutely hazardous waste; or generates 100 kg or less of any residue or contaminated soil, waste or other debris resulting from the cleanup of a spill, into or on any land or water, of acutely hazardous waste during any calendar month, and accumulates at any time: 1 kg or less of acutely hazardous waste; or 100 kg or less of any residue or contaminated soil, waste or other debris resulting from the cleanup of a spill, into or on any land or water, of acutely hazardous waste

Handler Activities Summary:

U.S. importer of hazardous waste:	No
Mixed waste (haz. and radioactive):	No
Recycler of hazardous waste:	No
Transporter of hazardous waste:	No
Treater, storer or disposer of HW:	No
Underground injection activity:	No
On-site burner exemption:	No
Furnace exemption:	No
Used oil fuel burner:	No
Used oil processor:	No
User oil refiner:	No
Used oil fuel marketer to burner:	No
Used oil Specification marketer:	No
Used oil transfer facility:	No
Used oil transporter:	No

Violation Status: No violations found

NY MANIFEST:

Country: USA

CON EDISON OTHER - SPECIFY: NONE (Continued) **1016143480**

EPA ID:	NYP004262598
Facility Status:	Not reported
Location Address 1:	GRAN & ESSEX STS.
Code:	BP
Location Address 2:	Not reported
Total Tanks:	Not reported
Location City:	NEW YORK
Location State:	NY
Location Zip:	10001
Location Zip 4:	Not reported

NY MANIFEST:

EPAID:	NYP004262598
Mailing Name:	CON EDISON
Mailing Contact:	TOM TEELING
Mailing Address 1:	4 IRVING PLACE 15TH FLOOR
Mailing Address 2:	Not reported
Mailing City:	NEW YORK
Mailing State:	NY
Mailing Zip:	10003
Mailing Zip 4:	Not reported
Mailing Country:	USA
Mailing Phone:	2124603770

NY MANIFEST:

Document ID:	Not reported
Manifest Status:	Not reported
seq:	Not reported
Year:	2012
Trans1 State ID:	NYD006982359
Trans2 State ID:	Not reported
Generator Ship Date:	08/25/2012
Trans1 Recv Date:	08/25/2012
Trans2 Recv Date:	Not reported
TSD Site Recv Date:	08/27/2012
Part A Recv Date:	Not reported
Part B Recv Date:	Not reported
Generator EPA ID:	NYP004262598
Trans1 EPA ID:	Not reported
Trans2 EPA ID:	Not reported
TSDF ID 1:	NYD980593636
TSDF ID 2:	Not reported
Manifest Tracking Number:	003203371FLE
Import Indicator:	N
Export Indicator:	N
Discr Quantity Indicator:	N
Discr Type Indicator:	Y
Discr Residue Indicator:	N
Discr Partial Reject Indicator:	N
Discr Full Reject Indicator:	N
Manifest Ref Number:	Not reported
Alt Facility RCRA ID:	Not reported
Alt Facility Sign Date:	Not reported
MGMT Method Type Code:	H141
Waste Code:	Not reported
Waste Code:	Not reported
Waste Code:	Not reported

CON EDISON OTHER - SPECIFY: NONE (Continued) **1016143480**

Waste Code:	Not reported
Waste Code:	Not reported
Waste Code:	Not reported
Quantity:	110.0
Units:	K - Kilograms (2.2 pounds)
Number of Containers:	2.0
Container Type:	DM - Metal drums, barrels
Handling Method:	L Landfill.
Specific Gravity:	1.0
Waste Code:	B007
Waste Code 1_2:	Not reported
Waste Code 1_3:	Not reported
Waste Code 1_4:	Not reported
Waste Code 1_5:	Not reported
Waste Code 1_6:	Not reported
Document ID:	Not reported
Manifest Status:	Not reported
seq:	Not reported
Year:	2012
Trans1 State ID:	NYD006982359
Trans2 State ID:	Not reported
Generator Ship Date:	09/01/2012
Trans1 Recv Date:	09/01/2012
Trans2 Recv Date:	Not reported
TSD Site Recv Date:	09/04/2012
Part A Recv Date:	Not reported
Part B Recv Date:	Not reported
Generator EPA ID:	NYP004262598
Trans1 EPA ID:	Not reported
Trans2 EPA ID:	Not reported
TSDF ID 1:	NYD980593636
TSDF ID 2:	Not reported
Manifest Tracking Number:	004806391FLE
Import Indicator:	N
Export Indicator:	N
Discr Quantity Indicator:	N
Discr Type Indicator:	N
Discr Residue Indicator:	N
Discr Partial Reject Indicator:	N
Discr Full Reject Indicator:	N
Manifest Ref Number:	Not reported
Alt Facility RCRA ID:	Not reported
Alt Facility Sign Date:	Not reported
MGMT Method Type Code:	H141
Waste Code:	Not reported
Waste Code:	Not reported
Waste Code:	Not reported
Waste Code:	Not reported
Waste Code:	Not reported
Waste Code:	Not reported
Quantity:	40.0
Units:	K - Kilograms (2.2 pounds)
Number of Containers:	1.0
Container Type:	DM - Metal drums, barrels
Handling Method:	L Landfill.
Specific Gravity:	1.0

CON EDISON OTHER - SPECIFY: NONE (Continued) **1016143480**

Waste Code:	B007
Waste Code 1_2:	Not reported
Waste Code 1_3:	Not reported
Waste Code 1_4:	Not reported
Waste Code 1_5:	Not reported
Waste Code 1_6:	Not reported

H119 **LOT 20,TAXBLOCK 409** **NY E DESIGNATION** **S109527680**
NW **91 LUDLOW STREET** **N/A**
< 1/8 **MANHATTAN, NY**
0.103 mi.
543 ft. **Site 10 of 25 in cluster H**

Relative:
Higher

Actual:
37 ft.

E DESIGNATION:

Tax Lot(s):	20
Tax Block:	409
Borough Code:	Not reported
E-No:	E-216
Effective Date:	11/19/2008
Satisfaction Date:	Not reported
Ceqr Number:	07DCP078M
Ulurp Number:	080397ZMM
Zoning Map No:	12c
Description:	Window Wall Attenuation & Alternate Ventilation
Lot Remediation Date:	Not reported

F120 **98-100 SUFFOLK REALTY CORP.** **NY AST** **A100178349**
NE **98-100 SUFFOLK STREET** **N/A**
< 1/8 **NEW YORK, NY 10002**
0.104 mi.
547 ft. **Site 16 of 16 in cluster F**

Relative:
Lower

Actual:
29 ft.

AST:

Region:	STATE
DEC Region:	2
Site Status:	Active
Facility Id:	2-606148
Program Type:	PBS
UTM X:	585613.34175
UTM Y:	4507983.73806
Expiration Date:	06/29/2021
Site Type:	Apartment Building/Office Building

Affiliation Records:

Site Id:	28012
Affiliation Type:	Facility Owner
Company Name:	98-100 SUFFOLK REALTY CORP C/O QUANTUM MGT
Contact Type:	AGENT
Contact Name:	JOE KANNER
Address1:	33 WEST MAIN ST
Address2:	Not reported
City:	ELMSFORD
State:	NY
Zip Code:	10523
Country Code:	001

98-100 SUFFOLK REALTY CORP. (Continued) **A100178349**

Phone:	(917) 598-1100
EMail:	Not reported
Fax Number:	Not reported
Modified By:	DMPOKRZY
Date Last Modified:	2016-09-08

Site Id:	28012
Affiliation Type:	Mail Contact
Company Name:	98-100 SUFFOLK REALTY CORP
Contact Type:	Not reported
Contact Name:	JOE KANNER
Address1:	33 WEST MAIN ST
Address2:	APT 301
City:	ELMSFORD
State:	NY
Zip Code:	10523
Country Code:	001
Phone:	(914) 592-1100
EMail:	QUANTMGMT@CS.COM
Fax Number:	Not reported
Modified By:	DMPOKRZY
Date Last Modified:	2016-09-08

Site Id:	28012
Affiliation Type:	On-Site Operator
Company Name:	98-100 SUFFOLK REALTY CORP.
Contact Type:	Not reported
Contact Name:	AL HOPE
Address1:	Not reported
Address2:	Not reported
City:	Not reported
State:	NN
Zip Code:	Not reported
Country Code:	001
Phone:	(917) 903-6351
EMail:	Not reported
Fax Number:	Not reported
Modified By:	KXTANG
Date Last Modified:	2006-04-12

Site Id:	28012
Affiliation Type:	Emergency Contact
Company Name:	98-100 SUFFOLK REALTY CORP C/O QUANTUM MGT
Contact Type:	Not reported
Contact Name:	JOE KANNER
Address1:	Not reported
Address2:	Not reported
City:	Not reported
State:	NN
Zip Code:	Not reported
Country Code:	999
Phone:	(914) 592-1100
EMail:	Not reported
Fax Number:	Not reported
Modified By:	DMPOKRZY
Date Last Modified:	2016-09-08

98-100 SUFFOLK REALTY CORP. (Continued) **A100178349**

Tank Info:

Tank Number:	001
Tank Id:	61009
Material Code:	0001
Common Name of Substance:	#2 Fuel Oil (On-Site Consumption)

Equipment Records:

H00 - Tank Leak Detection - None
D01 - Pipe Type - Steel/Carbon Steel/Iron
G03 - Tank Secondary Containment - Vault (w/o access)
J02 - Dispenser - Suction Dispenser
A00 - Tank Internal Protection - None
C03 - Pipe Location - Aboveground/Underground Combination
L09 - Piping Leak Detection - Exempt Suction Piping
I04 - Overfill - Product Level Gauge (A/G)
B00 - Tank External Protection - None
F00 - Pipe External Protection - None
I05 - Overfill - Vent Whistle

Tank Location:	1
Tank Type:	Steel/Carbon Steel/Iron
Tank Status:	In Service
Pipe Model:	Not reported
Install Date:	12/01/1963
Capacity Gallons:	2500
Tightness Test Method:	NN
Date Test:	Not reported
Next Test Date:	Not reported
Date Tank Closed:	Not reported
Register:	True
Modified By:	DMPOKRZY
Last Modified:	09/08/2016
Material Name:	Not reported

H121 **CABLE OIL FOUND IN MANHOLE # 28353** **NY Spills** **S109061422**
WNW **IN FRONT OF 245 BROOME STREET** **N/A**
< 1/8 **MANHATTEN, NY**
0.106 mi.
562 ft. **Site 11 of 25 in cluster H**

Relative:
Higher

Actual:
38 ft.

SPILLS:

Facility ID:	0800081
Facility Type:	ER
DER Facility ID:	345294
Site ID:	395777
DEC Region:	2
Spill Date:	2008-04-02
Spill Number/Closed Date:	0800081 / 2008-08-05
Spill Cause:	Equipment Failure
Spill Class:	Known release with minimal potential for fire or hazard. DEC Response. Willing Responsible Party. Corrective action taken.
SWIS:	3101
Investigator:	gdbreen
Referred To:	Not reported
Reported to Dept:	2008-04-02
CID:	444
Water Affected:	Not reported

CABLE OIL FOUND IN MANHOLE # 28353 (Continued) **S109061422**

Spill Source:	Commercial/Industrial
Spill Notifier:	Responsible Party
Cleanup Ceased:	Not reported
Cleanup Meets Std:	False
Last Inspection:	Not reported
Recommended Penalty:	False
UST Trust:	Not reported
Remediation Phase:	0
Date Entered In Computer:	2008-04-02
Spill Record Last Update:	2008-08-05
Spiller Name:	ERTSDESK
Spiller Company:	CON EDISON MH # 28353
Spiller Address:	245 BROOM STREET
Spiller City,St,Zip:	MANHATTEN, NY
Spiller Company:	999
Contact Name:	ERTSDESK
Contact Phone:	(212) 580-8383
DEC Memo:	"08/05/08 - See eDocs for Con Ed report detailing cleanup and closure. 210658. see eDocs"
Remarks:	"from a joint: no to five. 210658"

Material:

Site ID:	395777
Operable Unit ID:	1152720
Operable Unit:	01
Material ID:	2143499
Material Code:	0020B
Material Name:	cable oil
Case No.:	Not reported
Material FA:	Petroleum
Quantity:	6.00
Units:	Gallons
Recovered:	.00
Resource Affected:	Not reported
Oxygenate:	Not reported

Tank Test:

I122 **DELANCY ST SUBWAY ST** **NY Spills** **S102400986**
NNW **SB PLATFORM - F LINE** **N/A**
< 1/8 **MANHATTAN, NY**
0.107 mi.
567 ft. **Site 8 of 11 in cluster I**

Relative:
Higher

Actual:
34 ft.

SPILLS:

Facility ID:	9605510
Facility Type:	ER
DER Facility ID:	166191
Site ID:	199661
DEC Region:	2
Spill Date:	1996-06-30
Spill Number/Closed Date:	9605510 / 2003-07-21
Spill Cause:	Unknown
Spill Class:	Known release with minimal potential for fire or hazard. DEC Response. Willing Responsible Party. Corrective action taken.
SWIS:	3101
Investigator:	MMMULQUE

DELANCY ST SUBWAY ST (Continued) **S102400986**

Referred To:	Not reported
Reported to Dept:	1996-07-30
CID:	365
Water Affected:	Not reported
Spill Source:	Commercial/Industrial
Spill Notifier:	Affected Persons
Cleanup Ceased:	Not reported
Cleanup Meets Std:	False
Last Inspection:	Not reported
Recommended Penalty:	False
UST Trust:	False
Remediation Phase:	0
Date Entered In Computer:	1996-07-30
Spill Record Last Update:	2003-07-21
Spiller Name:	Not reported
Spiller Company:	CON EDISON
Spiller Address:	128 WEST END AVENUE
Spiller City,St,Zip:	NEW YORK, NY 10023
Spiller Company:	001
Contact Name:	CALLER
Contact Phone:	(718) 243-4581
DEC Memo:	"Prior to Sept, 2004 data translation this spill Lead_DEC Field was MULQUEEN Same as spill # 9603523. Close out. (JHO)"
Remarks:	"ORIGINAL SPILL WAS ABOUT A MONTH AGO AND WAS THE RESPONSIBILITY OF CON EDISON; SPILL STARTED LEAKING AGAIN ON THURSDAY AT ABOUT 5 GALLONS PER DAY; CON EDISON IS NOW SAYING IT IS NOT DIELECTRIC FLUID AND IS SOME TYPE OF LUBE OIL AND IS NOT THERE RESPONSIBILITY"

Material:

Site ID:	199661
Operable Unit ID:	1033028
Operable Unit:	01
Material ID:	348253
Material Code:	0541A
Material Name:	dielectric fluid
Case No.:	Not reported
Material FA:	Petroleum
Quantity:	.00
Units:	Gallons
Recovered:	.00
Resource Affected:	Not reported
Oxygenate:	Not reported

Tank Test:

L123 **CON EDISON VAULT 199** **RCRA NonGen / NLR** **1014926501**
NNE **87 SUFFOLK ST** **NY MANIFEST** **NYP004242723**
< 1/8 **NEW YORK, NY 10002**
0.108 mi.
568 ft. **Site 4 of 22 in cluster L**

Relative:
Lower

Actual:
30 ft.

RCRA NonGen / NLR:

Date form received by agency:	03/06/2012
Facility name:	CON EDISON VAULT 199
Site name:	CON EDISON - VAULT 199
Facility address:	87 SUFFOLK ST NEW YORK, NY 10002

CON EDISON VAULT 199 (Continued) **1014926501**

EPA ID:	NYP004242723
Mailing address:	IRVING PLACE NEW YORK, NY 10003
Contact:	DENNIS HUACON
Contact address:	Not reported Not reported
Contact country:	US
Contact telephone:	(212) 460-2757
Contact email:	Not reported
EPA Region:	02
Classification:	Non-Generator
Description:	Handler: Non-Generators do not presently generate hazardous waste

Owner/Operator Summary:

Owner/operator name:	CONSOLIDATED EDISON COMPANY OF NY, INC.
Owner/operator address:	IRVING PLACE, 15TH FL NEW YORK, NY 10003
Owner/operator country:	US
Owner/operator telephone:	Not reported
Legal status:	Private
Owner/Operator Type:	Owner
Owner/Op start date:	09/27/2011
Owner/Op end date:	Not reported

Owner/operator name:	CONSOLIDATED EDISON COMPANY OF NY, INC.
Owner/operator address:	IRVING PLACE, 15TH FL NEW YORK, NY 10003
Owner/operator country:	US
Owner/operator telephone:	Not reported
Legal status:	Private
Owner/Operator Type:	Operator
Owner/Op start date:	09/27/2011
Owner/Op end date:	Not reported

Handler Activities Summary:

U.S. importer of hazardous waste:	No
Mixed waste (haz. and radioactive):	No
Recycler of hazardous waste:	No
Transporter of hazardous waste:	No
Treater, storer or disposer of HW:	No
Underground injection activity:	No
On-site burner exemption:	No
Furnace exemption:	No
Used oil fuel burner:	No
Used oil processor:	No
User oil refiner:	No
Used oil fuel marketer to burner:	No
Used oil Specification marketer:	No
Used oil transfer facility:	No
Used oil transporter:	No

. Waste code: B007
. Waste name: B007

Historical Generators:
Date form received by agency: 11/03/2011

CON EDISON VAULT 199 (Continued) **1014926501**

Site name: CON EDISON VAULT 199
Classification: Not a generator, verified

Date form received by agency: 10/04/2011
Site name: CON EDISON VAULT 199
Classification: Conditionally Exempt Small Quantity Generator

Violation Status: No violations found

NY MANIFEST:
Country: USA
EPA ID: NYP004242723
Facility Status: Not reported
Location Address 1: 87 SUFFOLK ST
Code: BP
Location Address 2: Not reported
Total Tanks: Not reported
Location City: NEW YORK
Location State: NY
Location Zip: 10002
Location Zip 4: Not reported

NY MANIFEST:
EPAID: NYP004242723
Mailing Name: CONED
Mailing Contact: CONED
Mailing Address 1: 4 IRVING PLACE
Mailing Address 2: 15TH FL
Mailing City: NEW YORK
Mailing State: NY
Mailing Zip: 10004
Mailing Zip 4: Not reported
Mailing Country: USA
Mailing Phone: Not reported

NY MANIFEST:
Document ID: Not reported
Manifest Status: Not reported
seq: Not reported
Year: 2011
Trans1 State ID: NJ0000027193
Trans2 State ID: Not reported
Generator Ship Date: 10/04/2011
Trans1 Recv Date: 10/04/2011
Trans2 Recv Date: Not reported
TSD Site Recv Date: 10/05/2011
Part A Recv Date: Not reported
Part B Recv Date: Not reported
Generator EPA ID: NYP004242723
Trans1 EPA ID: Not reported
Trans2 EPA ID: Not reported
TSDF ID 1: NJD002200046
TSDF ID 2: Not reported
Manifest Tracking Number: 006903629JJK
Import Indicator: N
Export Indicator: N
Discr Quantity Indicator: Y
Discr Type Indicator: N

CON EDISON VAULT 199 (Continued) **1014926501**

Discr Residue Indicator:	N
Discr Partial Reject Indicator:	N
Discr Full Reject Indicator:	N
Manifest Ref Number:	Not reported
Alt Facility RCRA ID:	Not reported
Alt Facility Sign Date:	Not reported
MGMT Method Type Code:	H141
Waste Code:	Not reported
Waste Code:	Not reported
Waste Code:	Not reported
Waste Code:	Not reported
Waste Code:	Not reported
Waste Code:	Not reported
Quantity:	3336.0
Units:	K - Kilograms (2.2 pounds)
Number of Containers:	1.0
Container Type:	TT - Cargo tank, tank trucks
Handling Method:	L Landfill.
Specific Gravity:	1.0
Waste Code:	B002
Waste Code 1_2:	Not reported
Waste Code 1_3:	Not reported
Waste Code 1_4:	Not reported
Waste Code 1_5:	Not reported
Waste Code 1_6:	Not reported

G124
WNW
< 1/8
0.108 mi.
568 ft.

CON EDISON SERVICE BOX: 39381
67 LUDLOW ST FRONT OF
NEW YORK, NY 10002

Site 11 of 18 in cluster G

RCRA-CESQG **1016143571**
FINDS **NYP004263513**
NY MANIFEST
ECHO

Relative:
Higher

Actual:
38 ft.

RCRA-CESQG:

Date form received by agency:	08/16/2012
Facility name:	CON EDISON SERVICE BOX: 39381
Facility address:	67 LUDLOW ST FRONT OF NEW YORK, NY 10002
EPA ID:	NYP004263513
Mailing address:	IRVING PL, RM 828 NEW YORK, NY 10003
Contact:	BENJAMIN BAMONTE
Contact address:	Not reported Not reported
Contact country:	Not reported
Contact telephone:	(212) 894-9549
Contact email:	Not reported
EPA Region:	02
Classification:	Conditionally Exempt Small Quantity Generator
Description:	Handler: generates 100 kg or less of hazardous waste per calendar month, and accumulates 1000 kg or less of hazardous waste at any time; or generates 1 kg or less of acutely hazardous waste per calendar month, and accumulates at any time: 1 kg or less of acutely hazardous waste; or 100 kg or less of any residue or contaminated soil, waste or other debris resulting from the cleanup of a spill, into or on any land or water, of acutely hazardous waste; or generates 100 kg or less of any residue or contaminated soil, waste or other debris resulting from the cleanup of a spill, into or on any land or water, of acutely

CON EDISON SERVICE BOX: 39381 (Continued) **1016143571**

hazardous waste during any calendar month, and accumulates at any time: 1 kg or less of acutely hazardous waste; or 100 kg or less of any residue or contaminated soil, waste or other debris resulting from the cleanup of a spill, into or on any land or water, of acutely hazardous waste

Handler Activities Summary:

U.S. importer of hazardous waste:	No
Mixed waste (haz. and radioactive):	No
Recycler of hazardous waste:	No
Transporter of hazardous waste:	No
Treater, storer or disposer of HW:	No
Underground injection activity:	No
On-site burner exemption:	No
Furnace exemption:	No
Used oil fuel burner:	No
Used oil processor:	No
User oil refiner:	No
Used oil fuel marketer to burner:	No
Used oil Specification marketer:	No
Used oil transfer facility:	No
Used oil transporter:	No

Violation Status: No violations found

FINDS:

Registry ID: 110055423821

Environmental Interest/Information System

RCRAInfo is a national information system that supports the Resource Conservation and Recovery Act (RCRA) program through the tracking of events and activities related to facilities that generate, transport, and treat, store, or dispose of hazardous waste. RCRAInfo allows RCRA program staff to track the notification, permit, compliance, and corrective action activities required under RCRA.

NY MANIFEST:

Country:	USA
EPA ID:	NYP004263513
Facility Status:	Not reported
Location Address 1:	FO 67 LUDLOW ST
Code:	BP
Location Address 2:	Not reported
Total Tanks:	Not reported
Location City:	NEW YORK
Location State:	NY
Location Zip:	10002
Location Zip 4:	Not reported

NY MANIFEST:

EPAID:	NYP004263513
Mailing Name:	CON EDISON
Mailing Contact:	CON EDISON
Mailing Address 1:	4 IRVING PL 15TH FLOOR
Mailing Address 2:	Not reported

CON EDISON SERVICE BOX: 39381 (Continued) **1016143571**

Mailing City:	NEW YORK
Mailing State:	NY
Mailing Zip:	10003
Mailing Zip 4:	Not reported
Mailing Country:	USA
Mailing Phone:	2124603770

NY MANIFEST:

Document ID:	Not reported
Manifest Status:	Not reported
seq:	Not reported
Year:	2012
Trans1 State ID:	NJ0000027193
Trans2 State ID:	Not reported
Generator Ship Date:	08/16/2012
Trans1 Recv Date:	08/16/2012
Trans2 Recv Date:	Not reported
TSD Site Recv Date:	08/17/2012
Part A Recv Date:	Not reported
Part B Recv Date:	Not reported
Generator EPA ID:	NYP004263513
Trans1 EPA ID:	Not reported
Trans2 EPA ID:	Not reported
TSDF ID 1:	NJD002200046
TSDF ID 2:	Not reported
Manifest Tracking Number:	010464341JJK
Import Indicator:	N
Export Indicator:	N
Discr Quantity Indicator:	N
Discr Type Indicator:	N
Discr Residue Indicator:	N
Discr Partial Reject Indicator:	N
Discr Full Reject Indicator:	N
Manifest Ref Number:	Not reported
Alt Facility RCRA ID:	Not reported
Alt Facility Sign Date:	Not reported
MGMT Method Type Code:	H111
Waste Code:	Not reported
Waste Code:	Not reported
Waste Code:	Not reported
Waste Code:	Not reported
Waste Code:	Not reported
Waste Code:	Not reported
Quantity:	250.0
Units:	P - Pounds
Number of Containers:	1.0
Container Type:	TT - Cargo tank, tank trucks
Handling Method:	T Chemical, physical, or biological treatment.
Specific Gravity:	1.0
Waste Code:	D008
Waste Code 1_2:	Not reported
Waste Code 1_3:	Not reported
Waste Code 1_4:	Not reported
Waste Code 1_5:	Not reported
Waste Code 1_6:	Not reported

CON EDISON SERVICE BOX: 39381 (Continued) **1016143571**

ECHO:

Envid:	1016143571
Registry ID:	110055423821
DFR URL:	http://echo.epa.gov/detailed_facility_report?fid=110055423821

G125 WNW < 1/8 0.108 mi. 568 ft. **CON EDISON SERVICE BOX: 39381** **NJ MANIFEST** **S117985824**
67 LUDLOW ST FRONT OF **N/A**
NEW YORK, NY 10002

Site 12 of 18 in cluster G

Relative: Higher

Actual: 38 ft.

NJ MANIFEST:

EPA Id:	NYP004263513
Mail Address:	IRVING PL, RM 828
Mail City/State/Zip:	NEW YORK, NY 10003
Facility Phone:	Not reported
Emergency Phone:	Not reported
Contact:	BENJAMIN BAMONTE
Comments:	Not reported
SIC Code:	Not reported
County:	NY061
Municipal:	Not reported
Previous EPA Id:	Not reported
Gen Flag:	Not reported
Trans Flag:	Not reported
TSDF Flag:	Not reported
Name Change:	Not reported
Date Change:	Not reported

Manifest:

Manifest Number:	010464341JJK
EPA ID:	NYP004263513
Date Shipped:	8/16/2012
TSDF EPA ID:	NJD002200046
Transporter EPA ID:	NJ0000027193
Transporter 2 EPA ID:	Not reported
Transporter 3 EPA ID:	Not reported
Transporter 4 EPA ID:	Not reported
Transporter 5 EPA ID:	Not reported
Transporter 6 EPA ID:	Not reported
Transporter 7 EPA ID:	Not reported
Transporter 8 EPA ID:	Not reported
Transporter 9 EPA ID:	Not reported
Transporter 10 EPA ID:	Not reported
Date Trans1 Transported Waste:	Not reported
Date Trans2 Transported Waste:	Not reported
Date Trans3 Transported Waste:	Not reported
Date Trans4 Transported Waste:	Not reported
Date Trans5 Transported Waste:	Not reported
Date Trans6 Transported Waste:	Not reported
Date Trans7 Transported Waste:	Not reported
Date Trans8 Transported Waste:	Not reported
Date Trans9 Transported Waste:	Not reported
Date Trans10 Transported Waste:	Not reported
Date TSDF Received Waste:	Not reported
TSDF EPA Facility Name:	Not reported
QTY Units:	Not reported
Transporter SEQ ID:	Not reported

CON EDISON SERVICE BOX: 39381 (Continued) **S117985824**

Transporter-1 Date:	Not reported
Waste SEQ ID:	Not reported
Waste Type Code 2:	Not reported
Waste Type Code 3:	Not reported
Waste Type Code 4:	Not reported
Waste Type Code 5:	Not reported
Waste Type Code 6:	Not reported
Date Accepted:	Not reported
Manifest Discrepancy Type:	Not reported
Data Entry Number:	Not reported
Was Load Rejected:	NEW YORK, NY 10003
Reason Load Was Rejected:	Not reported

Waste:

Manifest Year:	Not reported
Waste Code:	D008
Hand Code:	Not reported
Quantity:	250.00 Pounds

L126 **MR WILLANCEY, LLC** **NY AST** **A100291596**
ENE **170 DELANCEY STREET** **N/A**
< 1/8 **NEW YORK, NY 10002**
0.108 mi.
569 ft. **Site 5 of 22 in cluster L**

Relative:
Lower

Actual:
27 ft.

AST:

Region:	STATE
DEC Region:	2
Site Status:	Active
Facility Id:	2-607894
Program Type:	PBS
UTM X:	585688.94543
UTM Y:	4507932.43099
Expiration Date:	01/08/2019
Site Type:	Apartment Building/Office Building

Affiliation Records:

Site Id:	29746
Affiliation Type:	On-Site Operator
Company Name:	MR WILLANCEY, LLC
Contact Type:	Not reported
Contact Name:	AARON HOFFMAN
Address1:	Not reported
Address2:	Not reported
City:	Not reported
State:	NN
Zip Code:	Not reported
Country Code:	001
Phone:	(212) 496-2003
EMail:	Not reported
Fax Number:	Not reported
Modified By:	MSBAPTIS
Date Last Modified:	2014-04-30

Site Id:	29746
Affiliation Type:	Emergency Contact

MR WILLANCEY, LLC (Continued) **A100291596**

Company Name:	MR WILLANCEY, LLC
Contact Type:	Not reported
Contact Name:	AARON HOFFMAN
Address1:	Not reported
Address2:	Not reported
City:	Not reported
State:	NN
Zip Code:	Not reported
Country Code:	999
Phone:	(718) 622-6157
EMail:	Not reported
Fax Number:	Not reported
Modified By:	MSBAPTIS
Date Last Modified:	2014-04-30

Site Id:	29746
Affiliation Type:	Facility Owner
Company Name:	MR WILLANCEY, LLC
Contact Type:	AGENT
Contact Name:	AARON HOFFMAN
Address1:	143 E30TH ST B1
Address2:	Not reported
City:	NY
State:	NY
Zip Code:	10016
Country Code:	001
Phone:	(212) 486-2003
EMail:	AARON@DER-REALTY.COM
Fax Number:	Not reported
Modified By:	MSBAPTIS
Date Last Modified:	2014-04-30

Site Id:	29746
Affiliation Type:	Mail Contact
Company Name:	MR WILLANCEY, LLC
Contact Type:	AGENT
Contact Name:	AARON HOFFMAN
Address1:	143 E30TH ST B1
Address2:	Not reported
City:	NY
State:	NY
Zip Code:	10016
Country Code:	001
Phone:	(212) 486-2003
EMail:	AARON@DER-REALTY.COM
Fax Number:	Not reported
Modified By:	MSBAPTIS
Date Last Modified:	2014-04-30

Tank Info:

Tank Number:	001
Tank Id:	63763
Material Code:	0001
Common Name of Substance:	#2 Fuel Oil (On-Site Consumption)

MR WILLANCEY, LLC (Continued) **A100291596**

Equipment Records:

H00 - Tank Leak Detection - None
G03 - Tank Secondary Containment - Vault (w/o access)
K00 - Spill Prevention - None
D01 - Pipe Type - Steel/Carbon Steel/Iron
E00 - Piping Secondary Containment - None
I00 - Overfill - None
L00 - Piping Leak Detection - None
A00 - Tank Internal Protection - None
J01 - Dispenser - Pressurized Dispenser
C01 - Pipe Location - Aboveground
B00 - Tank External Protection - None
F00 - Pipe External Protection - None

Tank Location:	3
Tank Type:	Steel/Carbon Steel/Iron
Tank Status:	In Service
Pipe Model:	Not reported
Install Date:	05/22/1988
Capacity Gallons:	2020
Tightness Test Method:	NN
Date Test:	Not reported
Next Test Date:	Not reported
Date Tank Closed:	Not reported
Register:	True
Modified By:	DMMOLOUG
Last Modified:	05/03/2013
Material Name:	Not reported

L127 **103 CLINTON ST. HDFC** **NY AST** **U004067661**
NE **103 CLINTON STREET** **N/A**
< 1/8 **NEW YORK, NY 10002**
0.109 mi.
576 ft. **Site 6 of 22 in cluster L**

Relative:
Lower

Actual:
29 ft.

AST:

Region:	STATE
DEC Region:	2
Site Status:	Unregulated/Closed
Facility Id:	2-471321
Program Type:	PBS
UTM X:	585694.17773
UTM Y:	4507936.97233
Expiration Date:	N/A
Site Type:	Apartment Building/Office Building

Affiliation Records:

Site Id:	20680
Affiliation Type:	On-Site Operator
Company Name:	103 CLINTON ST. HDFC
Contact Type:	Not reported
Contact Name:	103 CLINTON ST. HDFC
Address1:	Not reported
Address2:	Not reported
City:	Not reported
State:	NN
Zip Code:	Not reported
Country Code:	001
Phone:	(917) 428-8836

103 CLINTON ST. HDFC (Continued) **U004067661**

EMail:	Not reported
Fax Number:	Not reported
Modified By:	KXTANG
Date Last Modified:	2006-09-14

Site Id:	20680
Affiliation Type:	Emergency Contact
Company Name:	103 CLINTON ST. HDFC
Contact Type:	Not reported
Contact Name:	TURNER STROUBLE
Address1:	Not reported
Address2:	Not reported
City:	Not reported
State:	NN
Zip Code:	Not reported
Country Code:	999
Phone:	(917) 428-8836
EMail:	Not reported
Fax Number:	Not reported
Modified By:	KXTANG
Date Last Modified:	2006-09-14

Site Id:	20680
Affiliation Type:	Facility Owner
Company Name:	103 CLINTON ST. HDFC
Contact Type:	SECRETARY, BOARD OF DIRECTORS
Contact Name:	TIMOTHY C. SOZEN
Address1:	103 CLINTON ST. #5C
Address2:	Not reported
City:	NEW YORK
State:	NY
Zip Code:	10002
Country Code:	001
Phone:	(212) 995-8983
EMail:	Not reported
Fax Number:	Not reported
Modified By:	KXTANG
Date Last Modified:	2006-09-14

Site Id:	20680
Affiliation Type:	Mail Contact
Company Name:	103 CLINTON ST. HDFC
Contact Type:	Not reported
Contact Name:	TIMOTHY C. SOZEN
Address1:	103 CLINTON STREET, #4D
Address2:	Not reported
City:	NEW YORK
State:	NY
Zip Code:	10002
Country Code:	001
Phone:	(212) 995-8983
EMail:	Not reported
Fax Number:	Not reported
Modified By:	KXTANG
Date Last Modified:	2006-09-14

103 CLINTON ST. HDFC (Continued) **U004067661**

Tank Info:

Tank Number:	001
Tank Id:	37404
Material Code:	0001
Common Name of Substance:	#2 Fuel Oil (On-Site Consumption)

Equipment Records:

A00 - Tank Internal Protection - None
L09 - Piping Leak Detection - Exempt Suction Piping
C00 - Pipe Location - No Piping
I04 - Overfill - Product Level Gauge (A/G)
D01 - Pipe Type - Steel/Carbon Steel/Iron
G03 - Tank Secondary Containment - Vault (w/o access)
J02 - Dispenser - Suction Dispenser
H00 - Tank Leak Detection - None
B00 - Tank External Protection - None
F00 - Pipe External Protection - None

Tank Location:	3
Tank Type:	Steel/Carbon Steel/Iron
Tank Status:	Closed - Removed
Pipe Model:	Not reported
Install Date:	Not reported
Capacity Gallons:	1500
Tightness Test Method:	NN
Date Test:	Not reported
Next Test Date:	Not reported
Date Tank Closed:	12/07/1995
Register:	True
Modified By:	KXTANG
Last Modified:	09/14/2006
Material Name:	Not reported

M128 **LOT 64,TAXBLOCK 410** **NY E DESIGNATION** **S109528126**
NNW **114 DELANCEY STREET** **N/A**
< 1/8 **MANHATTAN, NY 10002**
0.110 mi.
579 ft. **Site 1 of 14 in cluster M**

Relative:
Higher

Actual:
35 ft.

E DESIGNATION:

Tax Lot(s):	64
Tax Block:	410
Borough Code:	MN
E-No:	E-216
Effective Date:	11/19/2008
Satisfaction Date:	Not reported
Ceqr Number:	07DCP078M
Ulurp Number:	080397ZMM
Zoning Map No:	12c
Description:	Window Wall Attenuation & Alternate Ventilation
Lot Remediation Date:	Not reported

M129 **ESSEX ST. SUBWAY STATION -NYCT** **NY Spills** **S102961659**
NNW **ESSEX ST / DELANCEY ST** **N/A**
< 1/8 **NEW YORK, NY**
0.111 mi.
584 ft. **Site 2 of 14 in cluster M**

Relative:
Higher

Actual:
35 ft.

SPILLS:

Facility ID:	9707959
Facility Type:	ER
DER Facility ID:	234763
Site ID:	289939
DEC Region:	2
Spill Date:	1997-10-06
Spill Number/Closed Date:	9707959 / Not Reported
Spill Cause:	Equipment Failure
Spill Class:	Known release with minimal potential for fire or hazard. DEC Response. Willing Responsible Party. Corrective action taken.
SWIS:	3101
Investigator:	AAOBLIGA
Referred To:	070314 CAP 62 APPROVED FOR ENVIROTRAC
Reported to Dept:	1997-10-06
CID:	297
Water Affected:	Not reported
Spill Source:	Commercial/Industrial
Spill Notifier:	Local Agency
Cleanup Ceased:	Not reported
Cleanup Meets Std:	False
Last Inspection:	Not reported
Recommended Penalty:	False
UST Trust:	False
Remediation Phase:	5
Date Entered In Computer:	1997-10-06
Spill Record Last Update:	2017-01-25
Spiller Name:	Not reported
Spiller Company:	DELANCEY SUFFOLK ASSOCIATES, LLC
Spiller Address:	142-144 DELANCEY STREET
Spiller City,St,Zip:	MANHATTAN, NY 10002
Spiller Company:	999
Contact Name:	ERIC JONES
Contact Phone:	(718) 243-4581
DEC Memo:	"Prior to Sept, 2004 data translation this spill Lead_DEC Field was TIPPLE SPILL OCCURRED ON J&M SUBWAY LINE. SEE ALSO 94-02648. 8/23/05 - Raphael Ketani. Case transferred to Jeff Vought. 09/02/2005 - Transferrd to Mark Tibbe. 11/12/10 - spill re-assigned from Tibbe to Joe O'Connell 01/10/12 - phone message from consultant on January 9th; 646 542-3465, Frank Galvan (sp?) with GFE (sp?) - his message is that he wants to know what the status is; that he's confused about what's going on; that he believes there are a lot of other spills associated with it. Called him today; he said he spoke with someone else at DEC who discussed it with him, and he was not looking for anything further now. (JOC) 1/25/12 - Raphael Ketani. Frank from ROUX Associates (cell (631) 445-0357) called inquiring as to who was the case manager for the spill. I told him that Joseph O'Connell was the last case manager of record. 3/4/13 - Raphael Ketani. Rich Maxwell of ROUX Associates (631) 232-2600 called inquiring about the Essex Street site. He wanted to know the history of the case. I told him that the case had recently been assigned to me and that I had not had the chance to review all of the reports. I asked Mr. Maxwell why he wanted the information. He said that the City has put out ISPs for

ESSEX ST. SUBWAY STATION -NYCT (Continued) **S102961659**

development of a place they call Seaward Park. The Essex Street site is the only one that is near Seaward Park. I told him to make a FOIL request and he will receive all of the reports in the e-docs. He said that he will. 7/2/13 - Raphael Ketani. The spill was called in on 10/6/97. The maintenance crew found contaminated groundwater when they were repairing a pump. The PIN record shows that a lot of money was spent to clean up the spill. Associated spill #9402648 was opened on 5/24/94 due to a small spill, but was referred back to this case and closed on 11/5/94. From the Environmental Assessment and Remediations 1/1/07 Chronological Site Summary report, the spill case started due to oil appearing in several dewatering sump pits for the NYCT along the tracks adjacent to the Delancey Street subway station. Fenley & Nicol started the investigation on 10/8/97. A product recovery system was installed during October 1997 to remove product from well #6. The system was retrofitted to handle oil from FN-5 and retrofitted again in order to handle oil from FN-6. ASTs were noted at two facilities which were next to the station. There were four 1500 gal. ASTs at 138 Delancey Street and one 3,000 gal. AST at 142-144 Delancey Street. Ten (10) wells were installed from August 1998 to October 1998. These were FN-1, FN-2 and FN-8 along the east side of Norfolk Street, FN-9 and FN-10 in the basement of 142-144 Delancey Street, FN-3 in the parking lot north of 142-144 Delancey Street, FN-4 to FN-6 along the sidewalk on the west side of Suffolk Street and FN-7 along the east side of Suffolk Street. At FN-5, a petroleum odor was found in the soil at 15 feet bgs and saturated soil at 17 feet bgs. The oil was identified as unweathered #2 oil. Also, the soil samples from boring FN-9 had contamination. Up until January 2007, 300 gals. of product had been recovered. 3rd quarter to 4th quarter 1999: product was consistently present at FN-6; 8/27/99 soil samples were taken at 4' to 6' under a cracked fill line in the courtyard adjacent to 138 Delancey Street; product samples were collected from FN-6 and well #6 on 10/9/99 1st quarter 2000: Fenley & Nicol collected product from FN-7 and FN-9 and the AST at 142-144 Delancey Street 2nd quarter 2000: EAR began weekly site visits; on 6/15/2000 EAR documented the cleanup of a 5 to 8 gallon spill on Norfolk Street due to an AST overfill at 138 Delancey Street; oil was present at FN-9 from 1.16' to 1.48' and at FN-7 from 0.43' to 0.72' during June 2000; no product was seen in FN-5 and FN-6 since July 2000 2nd quarter 2001: MW-11 installed 30 feet north of FN-7 on 6/1/01 3rd quarter 2001: socks were installed into FN-5 and FN-7 for a trace of product; on 8/9/01 staff from DEC and EAR inspected the ASTs at 138 and 142-144 Delancey Street; the tanks at 138 Delancey were unregistered and had violations and it was requested that tank B be removed; tank B was removed on 10/18/01 4th quarter 2001: an excavation contractor was working in the lot at 95-99 Suffolk Street and found a UST on the east side and a UST on the west side (Tank 2) - sludge was leaking from Tank 2; EAR did a boring on 10/12/01 in the southeast corner of the property and found sludge entering the hole; DEC ordered the owner to conduct an investigation; the property owner had the tanks cleaned and removed and removed contaminated soil by 10/31/01 1st to 4th quarters 2002: tanks A,C and D at 138 Delancey were tested on 2/8/02 - only D passed; A and C had ullage failures; tank E at 142-144 Delancey was cleaned out during June 2002 4th quarter 2003 to 4th quarter 2004: FN-9 and FN-7 consistently had product; Biosolve was applied to FN-1 to FN-9 on 4/30/04; the GWET system was removed late 2004 1st quarter and 2nd quarter 2005: monitoring and gauging continued; a trace of product was seen at FN-7

ESSEX ST. SUBWAY STATION -NYCT (Continued) **S102961659**

3rd and 4th quarter 2005: monitoring and gauging continued; a trace of product was seen at FN-5, FN-6 and well #6 1st and 2nd quarter 2006: Biosolve was applied to well #6; groundwater samples were collected; MW-12 was installed in the basement of 138 Delancey to monitor the suburface downgradient tank A; EAR investigated the fuel oil fill line at tank E at 142-144 Delancey - excavation did not reveal leakage and the soil samples were non-detect. The EAR Product Status Report January 2006 to June 2006 was reviewed. FN-9, FN-10, well #6 had product during the second quarter. The product thickness for each well was 0.01 feet. Groundwater flow was to the south and southeast. The EnviroTrac 11/12/09 Update Report indicated that MW-9 and well #6 had free product. Socks were installed from May to June of 2009. Monthly monitoring took place. The product thicknesses were 0.01 to 0.03 feet. Groundwater was indicated as flowing east, west and south. There is an EnviroTrac 10/14/10 Cost Estimate to do up to an additional four wells and a boring at the site. A 12/27/10 e-mail from Dave Lorthioir of EnviroTrac (631) 924-3001 stated that monthly site inspections would take place during 2011.

---------- Later, I sent an e-mail to Mr. Lorthioir requesting that he restart routine inspections of the site and determine the site status. Mr. Lorthioir responded by calling me and stated that the work listed in the 10/14/10 Cost Estimate had never been done. He said that he needed to check the wells at the site. He added that these were the wells in the sidewalk, the one in the subway station (the old pumping well) and the wells in the basement at 138 Delancey Street. I told him to start the process of making contacts and checking the wells. The block and lot are 353/79. From the last deed dated 11/15/05, I told him that the ACRIS database lists Eastside Restaurant Corp. at 138 Delancey Street, NY, 10002 as the owner. Mr. Lorthioir stated that there is another site he had to check on in the same area. So he will visit the site in several days. 8/15/13 - Raphael Ketani. Mr. Lorthioir called me today. He said that he had talked to the owner of the subject building and he had no problem with EnviroTrac coming in and checking the wells and maybe doing some oil collection. Mr. Lorthioir commented that, from his recollection, there wasn't much oil in the wells anymore. It would take a few months for anything to accumulate. They would collect the oil, wait a few months, and then a little more would come back. Mr. Lorthioir asked me to contact Toni Watts of the NYCT Office of System Safety (646) 252-5939 in order to get permission for him to look at the wells on the subway property. I told him I will send her an e-mail. 8/29/13 - Raphael Ketani. I received CAP 52 for EnviroTrac. The bill is DC2024.01-26 for the period 7/1/13 to 7/28/13. The date of the invoice is 8/14/13. The work consisted of review old reports and e-mails, calls to NYCT, call with DEC, call to MTA, travel to and from site, meet with store managers regarding access to wells on their properties, calls with business operators, use of light duty vehicle, low value equipment, and purchase supplies. I found the pay package to be acceptable and notified Steve Karwiel by e-mail. 10/2/13 - Raphael Ketani. I received CAP 53 for EnviroTrac. The bill is DC2024.01-27 for the period 7/29/13 to 8/25/13. The date of the invoice is 9/13/13. The work consisted of project coordination, attempted phone calls to staff at the NYCT in order to obtain access to wells on NYCT property and a phone conversation with Toni Watts of the NYCT. I found the pay package to be acceptable and notified Steve Karwiel by e-mail. 1/22/14 - Raphael Ketani. I spoke to Mr. Lorthioir

ESSEX ST. SUBWAY STATION -NYCT (Continued) **S102961659**

today. He said that he had contacted Toni Watts of NYCT (646) 252-5939 in order to try to gain access to the subway platform and continue the monitoring work. However, she was unreachable. Next, his assistant tried calling another office of NYCT and was told to talk to the token booth clerk at the Essex Street station. Mr. Lorthioir talked to this person and he told him to call an Inspector Ready and to e-mail his boss, Mr. Santiago (Santiago@MTA.com). Mr. Lorthioir told me that he tried to do this, but, so far, the phone messages and the e-mails have not been returned. Mr. Lorthioir will e-mail me the contact information in order that I may try to talk to these people at NYCT. Later, Mr. Lorthioir copied me on an e-mail to Mr. Santiago requesting that EnviroTrac be allowed to enter the subway station room at the Essex Street station where the pumping well is and to perform product collection and monitoring. He included statements to the effect that EnviroTrac is a contractor to the NYSDEC and that they are conducting an oil spill investigation. 1/23/14 - Raphael Ketani. I tried to call Mr. Ready (212) 424-5581, but no one picked up the phone and the message service didn't respond. So, I sent Mr. Santiago an e-mail requesting his assistance in allowing EnviroTrac to enter the room and do the necessary work. 2/3/14 - Raphael Ketani. I received CAP 57 for EnviroTrac. The bill is DC2024.01-28 for the period 11/25/13 to 12/29/13. The date of the invoice is 1/15/14. The work consisted of project coordination, calls to MTA in order to gain access to wells on their property and discussion amongst EnviroTrac staff regarding project. I found the pay package to be acceptable and notified Steve Karwiel by e-mail. I again reviewed the reports in the e-docs. The information in the reports indicated that the groundwater flow has been due south to south-southeast. Wells FN-5, FN-6, FN-7 and FN-9 all had product and are all downgradient from Tank E (an AST) in 142-144 Delancey Street. Also, soil boring EP-4 was done next to Tank E and the analytical results showed the presence of VOCs which are typically in #2 fuel oil. Included in one report was the Express Lab 9/21/2000 fingerprint report for an oil sample that was taken from Tank E and oil samples which were taken from wells FN-7 and FN-9. The chromatograms show a close match between all of the samples - which indicates that the contamination had come from Tank E. According to the PBS record #2-608017, The Children's Place at 140 Delancey Street (same building as 142-144 Delancey Street) has a 3700 gal. AST which is above the ground. The tank was emptied and closed in place on 8/1/02. The type of oil it used to contain was not indicated. However, from the reports, it did contain #2 oil. Given the above information, I updated the spill report to reflect that the release had come from the 3700 gal. AST (Tank E) and that the responsible party is Delancey Suffolk Associates, LLC at 142-144 Delancey Street, NY, 10002. The owner is Delancey Suffolk Associates, LLC, c/o COMJEM Associates, LLC, 1430 Broadway, Ste 1505, Manhattan, NY, 10018. An Interim ISR was written for the PIN case. 2/5/14 - Raphael Ketani. The Interim ISR was signed and sent to Albany DER. 2/14/14 - Raphael Ketani. Mr. Lorthioir sent an e-mail to me regarding his attempt to obtain permission for access to the room where the Essex Street station well is located. He wrote that he had contacted Mr. Ready by phone and Mr. Ready (212) 424-5581 told him that he would walk Mr. Lorthioir's contact information over to Mr. Santiago, but he couldn't promise anything. 2/18/14 - Raphael Ketani. As a result of the information in Mr. Lorthioir's last e-mail, I contacted Toni Watts (646) 252-5939 of NYCT System Safety for the bus depots in order to see whether she could help resolve the lack of

ESSEX ST. SUBWAY STATION -NYCT (Continued) **S102961659**

response from Mr. Santiago (Santiago@MTA.com). Ms. Watts said that she would contact the person in System Safety who was familiar with the subway system. I gave her Mr. Lorthioir's contact information and thanked her for her assistance. At about 11:30 AM today, Krystyna Ryszewski (ry-shev-ski) [(718) 694-1760/krystyna.ryszewski@nyct.com] of the Department of Subways, Environmental Compliance Unit called me regarding the request for access to the well at the Essex Street subway station. She requested maps showing the location of the NYCT well in question. I sent her the maps and asked her to confirm to me that she had received them. 2/19/14 - Raphael Ketani. Ms. Ryszewski sent an e-mail to Mr. Lorthioir stating that her staff had found the subject Essex Street station well and that she could meet Mr. Lorthioir next week at the station in order to provide access. Later, Ms. Ryszewski sent an e-mail to Mr. Lorthioir stating that the site visit had been arranged for 2/27/14. 2/28/14 - Raphael Ketani. Mr. Lorthioir sent me an e-mail stating that the site visit had taken place as planned. He found 0.08' (about 1 inch) of product in the subway station well. Also, the sidewalk along Suffolk Street had been redone. So many of the well covers were partially cemented over. Only one well could be opened. It didn't have product. Mr. Lorthioir wrote that he will send a tech back to the site to collect the oil in the subway well and to open up the sidwalk wells. Later, Mr. Lorthioir sent me another e-mail. Staff from EnviroTrac will return to the site next week to do the necessary work. 3/3/14 - Raphael Ketani. I received an e-mail from Ms. Ryszewski that the next site inspection will take place on 3/6/14 at 9:15AM. 3/4/14 - Raphael Ketani. I received CAP 58 for EnviroTrac. The bill is DC2024.01-29 for the period 12/30/13 to 1/31/14. The date of the invoice is 2/11/14. The work consisted of project management and project coordination, calls and e-mails to the DEC and MTA staff in order to gain access to the well on their property, calls to EnviroTrac staff at site, travel to and from site, use of low value equipment and light duty vehicle. I found the pay package to be acceptable and notified Steve Karwiel by e-mail. Mr. Lorthioir sent me an e-mail stating that he will accompany an EnviroTrac tech to the site and show this person what to do on a routine basis. I responded that he should make sure the tech has enough supplies and knows what to do in order to handle any spills in the Essex Street subway station well room. I added that the tech should know how to access the wells along Suffolk Street without damaging the sidewalk. 3/12/14 - Raphael Ketani. Mr. Lorthioir sent me an e-mail today stating that the 3/6/14 subway station visit took place as scheduled. Product was seen in the station well and was collected. A followup visit is scheduled for 3/19/14. Any product that is present will be collected and socks will be installed in this well after the collection. 3/26/14 - Raphael Ketani. I received CAP 59 for EnviroTrac. The bill is DC2024.01-30 for the period 2/1/14 to 2/28/14. The date of the invoice is 3/13/14. The work consisted of project management and project coordination, review scope of work and coordinate staff for site visits, preparations for site inspection, calls and e-mails to the DEC regarding project, calls and e-mails to MTA staff in order to gain access to the well on their property, calls to store owner in order to gain access to wells, travel to and from site, monitor all accessible wells, document site inspection, use of low value equipment, sonic interface probe and light duty vehicle, purchase supplies. I found the pay package to be acceptable and notified Steve Karwiel by e-mail. 4/10/14 - Raphael Ketani. Marie Ott (717) 916-8437 EBI Consulting called. She said that she needed

ESSEX ST. SUBWAY STATION -NYCT (Continued) **S102961659**

information regarding the long term spill management plan for the site. She added that she was writing a Phase I for refinancing purposes for the owner of the building where the leak had emanated from. I told her that the plan is for collection of the product in the Essex Street station well, the wells along Suffolk Street and the well in the building. She asked when this may finish. I told her that there is not much oil left in any of the wells. So, collection is a slow process and probably wont finish this year. She asked how she could get more information from the DEC about the site. I told her to contact Gloria Silva, the FOIL officer by e-mail. With that, the call ended. 4/18/14 - Raphael Ketani. Ms. Ott called again with more questions about the remediation. She wanted to know how long it will take to collect all of the product and bring the case to closure. I told her that oil is still entering the subway well and is still present in other wells. The product must be completely collected before the case can be closed. I told her that this could be at least a year or two. Ms. Ott then asked how much money had been spent by the DEC to remediate the spill and collect the product. I gave her the total amount spent from one of the PIN case pages. She asked how much more money may need to be spent. I told her that it looked like about $1400 was being spent per month to monitor the wells and collect the product. Ms. Ott asked whether her client would be liable for the full amount. I told her that once the spill case closes, then the Office of the Attorney General will sue her client for reimbursement. Ms. Ott thanked me and the conversatio ended. 4/25/14 - Raphael Ketani. I spoke to Ms. Ott (717) 916-8437 today. She said that her client believes that the former Ratner's Restaurant facility at 138 Delancey Street was the original spill location. She added that they had a UST. I told her that the case record lists Delancey Suffolk Associates, LLC at 142-144 Delancey Street as the responsible party. Ms. Ott said that she understood. I added that if the bank is not satisfied that the spill has been delineated, then they may order a soil investigation to determine the subsurface conditions. I told her that the DEC would like to be present at any soil boring event that takes place at 142-144 Delancey Street. Ms. Ott said that she will let me know if this takes place. With that, the conversation ended. I spoke to Mr. Lorthioir (631) 924-3001 about the latest site visit. He said that his technician had been to the site yesterday to inspect the Essex Street subway station well. The technician reported back that he did not see oil in the well, but his probe indicated the presence of 0.01 ft. (1/8th inch) of product. Mr. Lorthioir said that they will conduct site visits and product gauging once every two weeks as the oil is too thin to collect weekly. I told him that would be fine. 5/5/14 - Raphael Ketani. I received CAP 60 for EnviroTrac. The bill is DC2024.01-31 for the period 3/1/14 to 3/31/14. The date of the invoice is 4/17/14. The work consisted of project management and project coordination, preparation for site visit, assemble proper tools and equipment, product recovery and gauging at 11 wells, replaced absorbent socks, created new well gauging table and input data, created new water elevation/groundwater gradient map, update CADD figures and file, update letter report, call to subway station attendant, call to owner of private building, call to NYCTA representative to confirm appointment, call to technician at site, generate internal work order for upcoming visit, document results of inspection, document inspection, make arrangements for next site visit, travel to and from site, unload and load equipment, use of low value equipment, sonic interface probe and 55 gallon drum, use of

ESSEX ST. SUBWAY STATION -NYCT (Continued) **S102961659**

light duty vehicle, purchase supplies. I found the pay package to be acceptable and notified Steve Karwiel by e-mail. 5/9/14 - Raphael Ketani. Staff from EnviroTrac made a site visit today. They inspected the street wells and the subway well and didn't find product in them. 5/14/14 - Raphael Ketani. A phone conversation took place today with Mr. Lorthioir (631) 924-3001 of EnviroTrac. The subject was the presence of the oil in the wells and what type of work should take place in the future. Mr. Lorthioir explained that he hadn't seen oil in any of the wells comprising the monitoring array in some time. He also stated that his crew had been going out there twice a month to check the wells for product. I told him that the well gauging can be reduced to once a month and that groundwater sampling can now start as the product is gone, or appears to be gone, from the system. I told him to start routine quarterly groundwater sampling, but monthly monitoring starting in June 2014. I added that the groundwater should be analyzed via methods 8260 and 8270. Mr. Lorthioir agreed and said that the first sampling round will be in June. 6/5/14 - Raphael Ketani. I received CAP 61 for EnviroTrac. The bill is DC2024.01-32 for the period 4/1/14 to 4/27/14. The date of the invoice is 5/13/14. The work consisted of project management and project coordination, arrangements for site visit, generate internal work order for technician, call to owner of private building, call to NYCTA representative regarding future work, call to technician at site, travel to and from site, use of low value equipment, sonic interface probe, use of light duty vehicle, purchase supplies. I found the pay package to be acceptable and notified Steve Karwiel by e-mail. 6/10/14 - Raphael Ketani. I spoke to Dave Lorthioir (631) 924-3001 today. I asked him about when the absence of product in the wells had started. He said that the technician in the field reported that on 5/4/14 and 6/6/14 there was no product in the wells. I told him that Melissa Hass of Test America (203) 944-1310 had e-mailed me and asked for authorization to process the 6/6/14 groundwater samples that his crew had collected. I added that no funds had been alocated for the analytical work and so I will have to tell her to cancel the analyses. Mr. Lorthioir said that he understood. I told him to continue monitoring the wells monthly and to let me know whether the product returns. He said that he will do this. Later, I contacted Ms. Hass and told her to cancel the groundwater analyses. She said she will do this. Later, I contacted Francine Maibauer of NYCT (646) 252-5777 and asked her to send someone to the Essex Street Station well TA#6 and check to see whether oil is present in the well. I also asked her to have this person check the sumps nearby and see whether oil is in them. Lastly, I asked her to have the person check to see whether the inside walls of the well need to be cleaned so that the scum on them doesn't enter the water and make it look like there is oil in the well. She said that she will do this, but it may take several days to get someone down there. I told her that would be fine. 6/20/14 - Raphael Ketani. Ms. Maibauer sent me an e-mail with pictures attached showing what her staff had found during their 6/19/14 site inspection. Ms. Maibauer wrote that there was some oil staining on the inside of the well casing and a minor sheen covering about one quarter of the water's surface. She also wrote (and took a picture) that there was a used oil boom (sock) in the well which was probably the source of the sheen and recommended its removal. 7/3/14 - Raphael Ketani. I received CAP 62 for EnviroTrac. The bill is DC2024.01-33 for the period 4/28/14 to 5/25/14. The date of the invoice is 6/11/14. The work consisted of project management, call to

ESSEX ST. SUBWAY STATION -NYCT (Continued) **S102961659**

owner of private building, call to NYCTA representative regarding work, call and e-mail to DEC to discuss project, travel to and from site, meet with NYCTA representative and monitor wells, begin work on status report, use of low value equipment, sonic interface probe, use of light duty vehicle, purchase supplies, muni-meter payment for parking. I found the pay package to be acceptable and notified Steve Karwiel by e-mail. 7/15/14 - Austin - This PIN project is being transferred from Ketani to Vought, for project consolidation and review purposes. - end 8/5/14-Vought-Contract Payment Package (EnviroTrac) (5/26/14 thru 6/29/14). Work performed included site travel, gauging and sampling of monitoring wells, project coordination, email to NYCT, site travel to meet with NYCTA. 9/17/14-Vought-Contractor Application for Payment (EnviroTrac)-(6/30/14 thru 7/27/14). Work performed included: project coordination, site travel, well gauging, meeting with NYCTA, Call with Metro regarding removal of waste oil from site. 10/6/14-Vought-Contractor Application for Payment (EnviroTrac)-(7/28/14 thru 8/31/14). Work performed included: Access arrangements with landlord and MTA, site travel, well monitoring, project management. 12/09/14-Vought-Contractor Application for Payment (EnviroTrac)-(9/29/14 thru 10/26/14). Work performed included: Access arrangements with landlord and MTA, site travel, and well monitoring. 1/13/15-Vought-Contractor Application for Payment (EnviroTrac)-(10/27/14 thru 11/30/14). Work performed included: Project coordination and management, data entry, call with landlord of building. 1/26/15-Vought-Contractor Application for Payment (EnviroTrac)-(12/01/14 thru 12/28/14). Work performed included: Project management, site travel and well monitoring and begin work on report. 3/10/15-Vought-Contractor Application for Payment (EnviroTrac)-(12/01/14 thru 12/28/14). Work performed included Project management. 3/19/15-Vought-Received email from Lorthior that Jeff, Attached is a report for the above referenced site, which is one of our PIN jobs. Raphael was in charge, but I think you are now. Long story short, monitoring at the site was stopped in 2011 because of money. In early 2014 we were told to go back and check the wells, if no product DEC would close. There was product and we bailed it a few times. Have now monitored for 1 year and no product, so I think it can be closed. Please let me know. If we close, EnviroTrac has to 1) remove the drums and oil debris from the area of well TA #6, which is in the subway station and 2) abandon the wells in the sidewalk. Two or three of the wells have three foot deep pits (part of the old recovery system) and are protected by 2x2 metal covers. Covers are old and in so-so shape. These will have to be removed and the flags replaced. Other wells we could just abandon and cement the covers back on. Please call me to discuss or let me know how you want to proceed. Dave. Vought called back and spoke to Lorthior and noted that dissolved groundwater samples needed to be collected as there was indeed remaining monies in the NYS Spill Fund. Vought noted that if groundwater samples were within closure limitations then permisssion for system decommissioning and well abandoment would be provided. Sent email to Lorthior that Dave, I am sending this email to confirm our phone conversation earlier today. There are additional monies in the NYS Spill Fund so we currently have no financial restraints in further investigation (other than the normal feasibility parameters). As such as the spill is under my management now, we would like to collect a full round of dissolved groundwater for the wells for comparison to TOGS 1.1.1 Groundwater Standards.

ESSEX ST. SUBWAY STATION -NYCT (Continued) **S102961659**

Please email the groundwater results with a site plan and if they are within closure parameters after my review, then I will request for you to prepare a full Closure Report for my review again and we can then begin well and system decommissioning and consider sidewalk flag replacement. Thanks for the update and keep up the good work. 4/30/15-Vought-Contract Payment Package (EnviroTrac)-(3/2/15 thru 3/29/15). Work performed included: Project management, paperwork and scheduling for gauging event, gauging wells for product, work on report, submission of report to DEC. 05/28/15-Vought-Contract Payment Package (EnviroTrac)-(3/30/15 thru 4/26/15). Work performed included: Scheduling for site closure investigation, carbon drum creation. 07/7/15-Vought-Contract Payment Package (EnviroTrac)-(4/27/15 thru 5/31/15). Work performed included: Scheduling for site closure investigation, project management. 10/16/15 - Obligado - This spill transerred to Obligado as per Vought. 12/14/16 - Obligado - Review file, per above comments by Jeff- the remaining scope of work is: Spill Closure Investigation: 1)Gauge and sample all monitoring wells 2)If product is present bail product weekly 3)If product is not present and gw conditions favorable, submit Closure Report 4)Abandon all monitoring wells 5)Remove any system components from the subway. 6)Repair/replace sidewalk flags as necessary. 12/15/16 - Obligado - Austin approves Authorization. 12/16/16 - Obligado - I spoke to Jennifer Lawrence at EAR about calling out EAR to do a closure assessment at the site. She will provide me with the PM contact and we will schedule a site meeting. 1/12/17 - Obligado - I met our contractor EAR Todd Painter and a EAR Field Tech at the site. We went over the well locations. There were still wells in the sidewalk. We were not able to get access to the building wells at this time. We agreed that I would contact the owner of the building to try to obtain access to the wells inside. Once I get access I will contact EAR Todd Painter and he will scheduled a gauging and sampling event. 1/25/17 - Obligado - I called the number on the side of the 142-144 Delancey Building 212-944-0055. I was provided with the Property Manager's contact information - Mark Cohen - 646-265-2494. I spoke to Mark Cohen. He was out of country and requested I call him back in 1 week."

Remarks: "MAINTENANCE CREW FOUND CONTAMINATED GROUND WATER WHEN THEY WERE REPAIRING A PUMP - UNKNOWN WHAT TYPE OF OIL IS MIXED WITH THE OIL, BUT THEY BELIEVE IT MAY BE HEATING FUEL, UNKNOWN FROM WHERE"

Material:

Site ID:	289939
Operable Unit ID:	1051183
Operable Unit:	01
Material ID:	566602
Material Code:	0001A
Material Name:	#2 fuel oil
Case No.:	Not reported
Material FA:	Petroleum
Quantity:	1000.00
Units:	Gallons
Recovered:	.00
Resource Affected:	Not reported
Oxygenate:	Not reported

Tank Test:

Site ID:	289939

ESSEX ST. SUBWAY STATION -NYCT (Continued) **S102961659**

Spill Tank Test:	2495041
Tank Number:	1
Tank Size:	3700
Test Method:	00
Leak Rate:	.00
Gross Fail:	Not reported
Modified By:	RVKETANI
Last Modified:	Not reported
Test Method:	Unknown

M130
NNW
< 1/8
0.112 mi.
592 ft.

LOT 68,TAXBLOCK 410
106 DELANCEY STREET
MANHATTAN, NY 10002

NY E DESIGNATION **S109528139**
N/A

Site 3 of 14 in cluster M

Relative:
Higher

Actual:
35 ft.

E DESIGNATION:

Tax Lot(s):	68
Tax Block:	410
Borough Code:	MN
E-No:	E-216
Effective Date:	11/19/2008
Satisfaction Date:	Not reported
Ceqr Number:	07DCP078M
Ulurp Number:	080397ZMM
Zoning Map No:	12c
Description:	Window Wall Attenuation & Alternate Ventilation
Lot Remediation Date:	Not reported

G131
West
< 1/8
0.112 mi.
593 ft.

LOT 24,TAXBLOCK 408
330 GRAND STREET
MANHATTAN, NY

NY E DESIGNATION **S109527733**
N/A

Site 13 of 18 in cluster G

Relative:
Higher

Actual:
39 ft.

E DESIGNATION:

Tax Lot(s):	24
Tax Block:	408
Borough Code:	Not reported
E-No:	E-216
Effective Date:	11/19/2008
Satisfaction Date:	Not reported
Ceqr Number:	07DCP078M
Ulurp Number:	080397ZMM
Zoning Map No:	12c
Description:	Window Wall Attenuation & Alternate Ventilation
Lot Remediation Date:	Not reported

L132 NNE < 1/8 0.113 mi. 598 ft. | **95 SUFFOLK STREET**
95 SUFFOLK STREET
NEW YORK, NY 10002

Site 7 of 22 in cluster L

NY UST **U003836008**
NY HIST UST **N/A**

Relative: Lower

Actual: 30 ft.

UST:

Id/Status:	2-607128 / Unregulated/Closed
Program Type:	PBS
Region:	STATE
DEC Region:	2
Expiration Date:	N/A
UTM X:	585606.31724
UTM Y:	4507999.53305
Site Type:	Apartment Building/Office Building

Affiliation Records:

Site Id:	28982
Affiliation Type:	Facility Owner
Company Name:	SPAXON CORP II
Contact Type:	Not reported
Contact Name:	Not reported
Address1:	156 PRINCE STREET
Address2:	Not reported
City:	NEW YORK
State:	NY
Zip Code:	10012
Country Code:	001
Phone:	(212) 274-1473
EMail:	Not reported
Fax Number:	Not reported
Modified By:	TRANSLAT
Date Last Modified:	2004-03-04

Site Id:	28982
Affiliation Type:	Mail Contact
Company Name:	SPAXON CORP. II
Contact Type:	Not reported
Contact Name:	PHIL SPAGES
Address1:	156 PRINCE STREET
Address2:	Not reported
City:	NEW YORK
State:	NY
Zip Code:	10012
Country Code:	001
Phone:	(212) 274-1473
EMail:	Not reported
Fax Number:	Not reported
Modified By:	TRANSLAT
Date Last Modified:	2004-03-04

Site Id:	28982
Affiliation Type:	On-Site Operator
Company Name:	95 SUFFOLK STREET
Contact Type:	Not reported
Contact Name:	PHIL SPAGES
Address1:	Not reported
Address2:	Not reported
City:	Not reported
State:	NN

95 SUFFOLK STREET (Continued) **U003836008**

Zip Code:	Not reported
Country Code:	001
Phone:	(212) 274-1473
EMail:	Not reported
Fax Number:	Not reported
Modified By:	TRANSLAT
Date Last Modified:	2004-03-04

Site Id:	28982
Affiliation Type:	Emergency Contact
Company Name:	SPAXON CORP II
Contact Type:	Not reported
Contact Name:	PHIL SPAGES
Address1:	Not reported
Address2:	Not reported
City:	Not reported
State:	NN
Zip Code:	Not reported
Country Code:	001
Phone:	(212) 274-1473
EMail:	Not reported
Fax Number:	Not reported
Modified By:	TRANSLAT
Date Last Modified:	2004-03-04

Tank Info:

Tank Number:	001
Tank ID:	62369
Tank Status:	Closed - Removed
Material Name:	Closed - Removed
Capacity Gallons:	1000
Install Date:	Not reported
Date Tank Closed:	10/01/2001
Registered:	True
Tank Location:	Underground
Tank Type:	Steel/carbon steel
Material Code:	0003
Common Name of Substance:	#6 Fuel Oil (On-Site Consumption)

Tightness Test Method:	NN
Date Test:	Not reported
Next Test Date:	Not reported
Pipe Model:	Not reported
Modified By:	TRANSLAT
Last Modified:	03/04/2004

Equipment Records:

D01 - Pipe Type - Steel/Carbon Steel/Iron
C02 - Pipe Location - Underground/On-ground
G00 - Tank Secondary Containment - None
I00 - Overfill - None
A00 - Tank Internal Protection - None
H00 - Tank Leak Detection - None
J00 - Dispenser - None
F00 - Pipe External Protection - None
B00 - Tank External Protection - None

95 SUFFOLK STREET (Continued) **U003836008**

Tank Number:	002
Tank ID:	62370
Tank Status:	Closed - Removed
Material Name:	Closed - Removed
Capacity Gallons:	2000
Install Date:	Not reported
Date Tank Closed:	10/01/2001
Registered:	True
Tank Location:	Underground
Tank Type:	Steel/carbon steel
Material Code:	0003
Common Name of Substance:	#6 Fuel Oil (On-Site Consumption)
Tightness Test Method:	NN
Date Test:	Not reported
Next Test Date:	Not reported
Pipe Model:	Not reported
Modified By:	TRANSLAT
Last Modified:	03/04/2004

Equipment Records:

D01 - Pipe Type - Steel/Carbon Steel/Iron
I00 - Overfill - None
C02 - Pipe Location - Underground/On-ground
G00 - Tank Secondary Containment - None
A00 - Tank Internal Protection - None
H00 - Tank Leak Detection - None
J00 - Dispenser - None
B00 - Tank External Protection - None
F00 - Pipe External Protection - None

HIST UST:

PBS Number:	2-607128
SPDES Number:	Not reported
Emergency Contact:	PHIL SPAGES
Emergency Telephone:	(212) 274-1473
Operator:	PHIL SPAGES
Operator Telephone:	(212) 274-1473
Owner Name:	SPAXON CORP II
Owner Address:	156 PRINCE STREET
Owner City,St,Zip:	NEW YORK, NY 10012
Owner Telephone:	(212) 274-1473
Owner Type:	Corporate/Commercial
Owner Subtype:	Not reported
Mailing Name:	SPAXON CORP. II
Mailing Address:	156 PRINCE STREET
Mailing Address 2:	Not reported
Mailing City,St,Zip:	NEW YORK, NY 10012
Mailing Contact:	PHIL SPAGES
Mailing Telephone:	(212) 274-1473
Owner Mark:	First Owner
Facility Status:	2 - Unregulated by PBS (the total capacity is less than 1,101 gallons) and Subpart 360-14.
Facility Addr2:	Not reported
SWIS ID:	6201
Old PBS Number:	Not reported
Facility Type:	APARTMENT BUILDING

95 SUFFOLK STREET (Continued) **U003836008**

Inspected Date:	Not reported
Inspector:	Not reported
Inspection Result:	Not reported
Federal ID:	Not reported
Certification Flag:	False
Certification Date:	Not reported
Expiration Date:	10/31/2006
Renew Flag:	False
Renewal Date:	Not reported
Total Capacity:	0
FAMT:	True
Facility Screen:	No Missing Data
Owner Screen:	No Missing Data
Tank Screen:	0
Dead Letter:	False
CBS Number:	Not reported
Town or City:	NEW YORK CITY
County Code:	62
Town or City:	01
Region:	2

Tank Id:	001
Tank Location:	UNDERGROUND
Tank Status:	Closed-Removed
Install Date:	Not reported
Capacity (gals):	1000
Product Stored:	NOS 5 OR 6 FUEL OIL
Tank Type:	Steel/carbon steel
Tank Internal:	Not reported
Tank External:	Not reported
Pipe Location:	Underground
Pipe Type:	STEEL/IRON
Pipe Internal:	Not reported
Pipe External:	Not reported
Second Containment:	Not reported
Leak Detection:	Not reported
Overfill Prot:	Not reported
Dispenser:	Not reported
Date Tested:	Not reported
Next Test Date:	Not reported
Missing Data for Tank:	Minor Data Missing
Date Closed:	10/01/2001
Test Method:	Not reported
Deleted:	False
Updated:	True
Lat/long:	Not reported

Tank Id:	002
Tank Location:	UNDERGROUND
Tank Status:	Closed-Removed
Install Date:	Not reported
Capacity (gals):	2000
Product Stored:	NOS 5 OR 6 FUEL OIL
Tank Type:	Steel/carbon steel
Tank Internal:	Not reported
Tank External:	Not reported

95 SUFFOLK STREET (Continued) **U003836008**

Pipe Location:	Underground
Pipe Type:	STEEL/IRON
Pipe Internal:	Not reported
Pipe External:	Not reported
Second Containment:	Not reported
Leak Detection:	Not reported
Overfill Prot:	Not reported
Dispenser:	Not reported
Date Tested:	Not reported
Next Test Date:	Not reported
Missing Data for Tank:	Minor Data Missing
Date Closed:	10/01/2001
Test Method:	Not reported
Deleted:	False
Updated:	True
Lat/long:	Not reported

H133
WNW
< 1/8
0.114 mi.
601 ft.

BROOME STREET ASSOCIATES, LLC **NY AST** **A100296516**
247 BROOME STREET **N/A**
NEW YORK, NY 10002

Site 12 of 25 in cluster H

Relative:
Higher

Actual:
38 ft.

AST:

Region:	STATE
DEC Region:	2
Site Status:	Active
Facility Id:	2-609143
Program Type:	PBS
UTM X:	585355.21637
UTM Y:	4507923.25413
Expiration Date:	06/17/2018
Site Type:	Apartment Building/Office Building

Affiliation Records:

Site Id:	30989
Affiliation Type:	Mail Contact
Company Name:	C/O R.A. COHEN & ASSOC
Contact Type:	Not reported
Contact Name:	VALENTINE RODRIGUEZ
Address1:	60 E42ND ST #850
Address2:	Not reported
City:	NY
State:	NY
Zip Code:	10165
Country Code:	001
Phone:	(914) 980-3120
EMail:	FRED@RACOHEN.COM
Fax Number:	Not reported
Modified By:	MSBAPTIS
Date Last Modified:	2013-08-09

Site Id:	30989
Affiliation Type:	On-Site Operator
Company Name:	BROOME STREET ASSOCIATES, LLC
Contact Type:	Not reported
Contact Name:	VALENTINE RODRIGUEZ
Address1:	Not reported

BROOME STREET ASSOCIATES, LLC (Continued) **A100296516**

Address2:	Not reported
City:	Not reported
State:	NN
Zip Code:	Not reported
Country Code:	001
Phone:	(646) 243-0028
EMail:	Not reported
Fax Number:	Not reported
Modified By:	MSBAPTIS
Date Last Modified:	2013-08-09

Site Id:	30989
Affiliation Type:	Emergency Contact
Company Name:	BROOME STREET ASSOCIATES LLC
Contact Type:	Not reported
Contact Name:	ROSS MILLHISER
Address1:	Not reported
Address2:	Not reported
City:	Not reported
State:	NN
Zip Code:	Not reported
Country Code:	999
Phone:	(917) 940-0532
EMail:	Not reported
Fax Number:	Not reported
Modified By:	MSBAPTIS
Date Last Modified:	2013-08-09

Site Id:	30989
Affiliation Type:	Facility Owner
Company Name:	BROOME STREET ASSOCIATES LLC
Contact Type:	AGENT
Contact Name:	FRED FRAGANO,
Address1:	60 E42ND ST #850
Address2:	Not reported
City:	NY
State:	NY
Zip Code:	10165
Country Code:	001
Phone:	(212) 835-9526
EMail:	Not reported
Fax Number:	Not reported
Modified By:	MSBAPTIS
Date Last Modified:	2013-08-09

Tank Info:

Tank Number:	001
Tank Id:	66579
Material Code:	0001
Common Name of Substance:	#2 Fuel Oil (On-Site Consumption)

Equipment Records:

A00 - Tank Internal Protection - None
C03 - Pipe Location - Aboveground/Underground Combination
G00 - Tank Secondary Containment - None

BROOME STREET ASSOCIATES, LLC (Continued) **A100296516**

I00 - Overfill - None
L00 - Piping Leak Detection - None
D01 - Pipe Type - Steel/Carbon Steel/Iron
E00 - Piping Secondary Containment - None
K00 - Spill Prevention - None
H00 - Tank Leak Detection - None
J00 - Dispenser - None
B00 - Tank External Protection - None
F00 - Pipe External Protection - None

Tank Location:	1
Tank Type:	Steel/Carbon Steel/Iron
Tank Status:	In Service
Pipe Model:	Not reported
Install Date:	01/01/2003
Capacity Gallons:	2000
Tightness Test Method:	NN
Date Test:	Not reported
Next Test Date:	Not reported
Date Tank Closed:	Not reported
Register:	True
Modified By:	MSBAPTIS
Last Modified:	08/09/2013
Material Name:	Not reported

N134 **ESTATE OF SIDNE SEDWITZ** **NY AST** **U003390606**
WSW **48 LUDLOW ST** **NY HIST AST** **N/A**
< 1/8 **MANHATTEN, NY 10002**
0.114 mi.
604 ft. **Site 1 of 14 in cluster N**

Relative:
Higher

Actual:
37 ft.

AST:

Region:	STATE
DEC Region:	2
Site Status:	Inactive
Facility Id:	2-159239
Program Type:	PBS
UTM X:	585328.89362
UTM Y:	4507776.77866
Expiration Date:	N/A
Site Type:	Apartment Building/Office Building

Affiliation Records:

Site Id:	5373
Affiliation Type:	On-Site Operator
Company Name:	ESTATE OF SIDNE SEDWITZ
Contact Type:	Not reported
Contact Name:	ESTATE OF SIDNE SEDWITZ
Address1:	Not reported
Address2:	Not reported
City:	Not reported
State:	NN
Zip Code:	Not reported
Country Code:	001
Phone:	(212) 674-7463
EMail:	Not reported
Fax Number:	Not reported
Modified By:	TRANSLAT
Date Last Modified:	2004-03-04

ESTATE OF SIDNE SEDWITZ (Continued) **U003390606**

Site Id:	5373
Affiliation Type:	Emergency Contact
Company Name:	ESTATE OF SIDNE SEDWITZ
Contact Type:	Not reported
Contact Name:	ESTATE OF SIDNE SEDWITZ
Address1:	Not reported
Address2:	Not reported
City:	Not reported
State:	NN
Zip Code:	Not reported
Country Code:	001
Phone:	(212) 674-7463
EMail:	Not reported
Fax Number:	Not reported
Modified By:	TRANSLAT
Date Last Modified:	2004-03-04

Site Id:	5373
Affiliation Type:	Facility Owner
Company Name:	ESTATE OF SIDNE SEDWITZ
Contact Type:	Not reported
Contact Name:	Not reported
Address1:	2 5TH AVE
Address2:	Not reported
City:	MANHATTAN
State:	NY
Zip Code:	10011
Country Code:	001
Phone:	(212) 674-7463
EMail:	Not reported
Fax Number:	Not reported
Modified By:	TRANSLAT
Date Last Modified:	2004-03-04

Site Id:	5373
Affiliation Type:	Mail Contact
Company Name:	ESTATE OF SIDNE SEDWITZ
Contact Type:	Not reported
Contact Name:	Not reported
Address1:	2 5TH AVE
Address2:	Not reported
City:	MANHATTAN
State:	NY
Zip Code:	10011
Country Code:	001
Phone:	(212) 674-7463
EMail:	Not reported
Fax Number:	Not reported
Modified By:	TRANSLAT
Date Last Modified:	2004-03-04

Tank Info:

Tank Number:	001
Tank Id:	19638
Material Code:	0001
Common Name of Substance:	#2 Fuel Oil (On-Site Consumption)

ESTATE OF SIDNE SEDWITZ (Continued) **U003390606**

Equipment Records:

J02 - Dispenser - Suction Dispenser
D01 - Pipe Type - Steel/Carbon Steel/Iron
G03 - Tank Secondary Containment - Vault (w/o access)
A00 - Tank Internal Protection - None
C00 - Pipe Location - No Piping
I04 - Overfill - Product Level Gauge (A/G)
H00 - Tank Leak Detection - None
F00 - Pipe External Protection - None
B00 - Tank External Protection - None

Tank Location:	1
Tank Type:	Steel/Carbon Steel/Iron
Tank Status:	Tank Converted to Non-Regulated Use
Pipe Model:	Not reported
Install Date:	Not reported
Capacity Gallons:	2500
Tightness Test Method:	NN
Date Test:	Not reported
Next Test Date:	Not reported
Date Tank Closed:	11/01/1995
Register:	True
Modified By:	TRANSLAT
Last Modified:	03/04/2004
Material Name:	Not reported

HIST AST:

PBS Number:	2-159239
SWIS Code:	6201
Operator:	ESTATE OF SIDNE SEDWITZ
Facility Phone:	(212) 674-7463
Facility Addr2:	48 LUDLOW ST
Facility Type:	APARTMENT BUILDING
Emergency:	ESTATE OF SIDNE SEDWITZ
Emergency Tel:	(212) 674-7463
Old PBSNO:	Not reported
Date Inspected:	Not reported
Inspector:	Not reported
Result of Inspection:	Not reported
Owner Name:	ESTATE OF SIDNE SEDWITZ
Owner Address:	2 5TH AVE
Owner City,St,Zip:	MANHATTEN, NY 10011
Federal ID:	Not reported
Owner Tel:	(212) 674-7463
Owner Type:	Private Resident
Owner Subtype:	Not reported
Mailing Contact:	Not reported
Mailing Name:	ESTATE OF SIDNE SEDWITZ
Mailing Address:	2 5TH AVE
Mailing Address 2:	Not reported
Mailing City,St,Zip:	MANHATTEN, NY 10011
Mailing Telephone:	(212) 674-7463
Owner Mark:	First Owner
Facility Status:	3 - Administratively closed (reasons include business is closed and/or mail is undeliverable, and staff cannot check if tanks were removed; or a duplicate registration was generated).
Certification Flag:	False

ESTATE OF SIDNE SEDWITZ (Continued) **U003390606**

Certification Date:	12/03/1992
Expiration:	08/26/1997
Renew Flag:	False
Renew Date:	Not reported
Total Capacity:	0
FAMT:	True
Facility Screen:	No Missing Data
Owner Screen:	Minor Data Missing
Tank Screen:	Minor Data Missing
Dead Letter:	False
CBS Number:	Not reported
Town or City:	NEW YORK CITY
County Code:	62
Town or City Code:	01
Region:	2
Tank ID:	001
Tank Location:	ABOVEGROUND
Tank Status:	Undefined
Install Date:	Not reported
Capacity (Gal):	2500
Product Stored:	NOS 1,2, OR 4 FUEL OIL
Tank Type:	Steel/carbon steel
Tank Internal:	Not reported
Tank External:	Not reported
Pipe Location:	Not reported
Pipe Type:	STEEL/IRON
Pipe Internal:	Not reported
Pipe External:	Not reported
Tank Containment:	Diking
Leak Detection:	0
Overfill Protection:	4
Dispenser Method:	Suction
Date Tested:	Not reported
Next Test Date:	Not reported
Missing Data for Tank:	Minor Data Missing
Date Closed:	11/01/1995
Test Method:	Not reported
Deleted:	False
Updated:	False
SPDES Number:	Not reported
Lat/Long:	Not reported

N135 **48 LUDLOW STREET** **NY AST** **U004045584**
WSW **48 LUDLOW STREET** **N/A**
< 1/8 **NEW YORK, NY 10000**
0.114 mi.
604 ft. **Site 2 of 14 in cluster N**

Relative:
Higher

Actual:
37 ft.

AST:

Region:	STATE
DEC Region:	2
Site Status:	Unregulated/Closed
Facility Id:	2-511684
Program Type:	PBS
UTM X:	585328.89362
UTM Y:	4507776.77866
Expiration Date:	N/A

48 LUDLOW STREET (Continued) **U004045584**

Site Type: Unknown

Affiliation Records:

Site Id: 21967
Affiliation Type: Facility Owner
Company Name: ESTATE OF SIDNEY SCHWARTZ
Contact Type: Not reported
Contact Name: Not reported
Address1: 2 FIFTH AVENUE
Address2: Not reported
City: NEW YORK
State: NY
Zip Code: 10011
Country Code: 001
Phone: (212) 674-7463
EMail: Not reported
Fax Number: Not reported
Modified By: CGFREEDM
Date Last Modified: 2004-11-02

Site Id: 21967
Affiliation Type: Mail Contact
Company Name: ESTATE OF SIDNEY SCHWARTZ
Contact Type: Not reported
Contact Name: Not reported
Address1: 2 FIFTH AVENUE
Address2: Not reported
City: NEW YORK
State: NY
Zip Code: 10011
Country Code: 001
Phone: (212) 674-7463
EMail: Not reported
Fax Number: Not reported
Modified By: CGFREEDM
Date Last Modified: 2004-11-02

Site Id: 21967
Affiliation Type: Emergency Contact
Company Name: ESTATE OF SIDNEY SCHWARTZ
Contact Type: Not reported
Contact Name: FERRENTINO FUEL COMPANY
Address1: Not reported
Address2: Not reported
City: Not reported
State: NN
Zip Code: Not reported
Country Code: 001
Phone: (212) 233-0424
EMail: Not reported
Fax Number: Not reported
Modified By: TRANSLAT
Date Last Modified: 2004-03-04

Site Id: 21967
Affiliation Type: On-Site Operator
Company Name: 48 LUDLOW STREET
Contact Type: Not reported

48 LUDLOW STREET (Continued) **U004045584**

Contact Name:	R ANDINO-SUPER
Address1:	Not reported
Address2:	Not reported
City:	Not reported
State:	NN
Zip Code:	Not reported
Country Code:	001
Phone:	(212) 674-7463
EMail:	Not reported
Fax Number:	Not reported
Modified By:	TRANSLAT
Date Last Modified:	2004-03-04

Tank Info:

Tank Number:	001
Tank Id:	39884
Material Code:	0001
Common Name of Substance:	#2 Fuel Oil (On-Site Consumption)

Equipment Records:

H00 - Tank Leak Detection - None
D01 - Pipe Type - Steel/Carbon Steel/Iron
G03 - Tank Secondary Containment - Vault (w/o access)
J02 - Dispenser - Suction Dispenser
A00 - Tank Internal Protection - None
C00 - Pipe Location - No Piping
I04 - Overfill - Product Level Gauge (A/G)
B00 - Tank External Protection - None
F00 - Pipe External Protection - None

Tank Location:	1
Tank Type:	Steel/Carbon Steel/Iron
Tank Status:	Closed - In Place
Pipe Model:	Not reported
Install Date:	Not reported
Capacity Gallons:	2500
Tightness Test Method:	NN
Date Test:	Not reported
Next Test Date:	Not reported
Date Tank Closed:	12/01/1993
Register:	True
Modified By:	TRANSLAT
Last Modified:	03/04/2004
Material Name:	Not reported

H136 **APT COMPLEX** **NY Spills** **S112809009**
NW **250 BROOME ST** **N/A**
< 1/8 **NEW YORK CITY, NY**
0.115 mi.
606 ft. **Site 13 of 25 in cluster H**

Relative:
Higher

Actual:
38 ft.

SPILLS:

Facility ID:	1214150
Facility Type:	ER
DER Facility ID:	432689
Site ID:	477371
DEC Region:	2

APT COMPLEX (Continued) **S112809009**

Spill Date:	2012-12-29
Spill Number/Closed Date:	1214150 / 2013-01-02
Spill Cause:	Other
Spill Class:	Possible release with minimal potential for fire or hazard or Known release with no damage. No DEC Response. No corrective action required.
SWIS:	3101
Investigator:	SMSANGES
Referred To:	Not reported
Reported to Dept:	2012-12-29
CID:	Not reported
Water Affected:	Not reported
Spill Source:	Commercial/Industrial
Spill Notifier:	Other
Cleanup Ceased:	Not reported
Cleanup Meets Std:	False
Last Inspection:	Not reported
Recommended Penalty:	False
UST Trust:	False
Remediation Phase:	0
Date Entered In Computer:	2012-12-29
Spill Record Last Update:	2013-01-02
Spiller Name:	Not reported
Spiller Company:	CONTRACTOR
Spiller Address:	Not reported
Spiller City,St,Zip:	NY
Spiller Company:	999
Contact Name:	CHRISTINA GRAHN
Contact Phone:	(631) 774-4428
DEC Memo:	"Not a petroleum spill "
Remarks:	"commercial building being pressure washed and run off down stormdrains - no protection visible - on going all day"

Material:

Site ID:	477371
Operable Unit ID:	1227180
Operable Unit:	01
Material ID:	2224411
Material Code:	0064A
Material Name:	unknown material
Case No.:	Not reported
Material FA:	Other
Quantity:	Not reported
Units:	Not reported
Recovered:	Not reported
Resource Affected:	Not reported
Oxygenate:	Not reported

Tank Test:

I137 **106 NORFOLK ST ASSOC** **NY AST** **U003392126**
NNE **106 NORFOLK ST** **NY HIST AST** **N/A**
< 1/8 **NEW YORK, NY 10002**
0.116 mi.
611 ft. **Site 9 of 11 in cluster I**

Relative:
Lower

Actual:
31 ft.

AST:

Region:	STATE
DEC Region:	2
Site Status:	Active
Facility Id:	2-214949
Program Type:	PBS
UTM X:	585580.78697
UTM Y:	4508041.68625
Expiration Date:	06/30/2018
Site Type:	Apartment Building/Office Building

Affiliation Records:

Site Id:	8009
Affiliation Type:	Facility Owner
Company Name:	NORFOLK DEVELOPMENT LLC
Contact Type:	AGENT
Contact Name:	GRACE WOO
Address1:	138 ATLANTIC AVENUE
Address2:	Not reported
City:	BROOKLYN
State:	NY
Zip Code:	11201
Country Code:	001
Phone:	(718) 625-4114
EMail:	Not reported
Fax Number:	Not reported
Modified By:	dxliving
Date Last Modified:	2008-05-07

Site Id:	8009
Affiliation Type:	Mail Contact
Company Name:	GRANITE INTL MANAGEMENT
Contact Type:	Not reported
Contact Name:	GRACE WOO
Address1:	NORFOLK DEVELOPMENT LLC
Address2:	138 ATLANTIC AVENUE
City:	BROOKLYN
State:	NY
Zip Code:	11201
Country Code:	001
Phone:	(718) 625-4114
EMail:	Not reported
Fax Number:	Not reported
Modified By:	MSBAPTIS
Date Last Modified:	2013-04-30

Site Id:	8009
Affiliation Type:	On-Site Operator
Company Name:	NORFOLK DEVELOPMENT LLC
Contact Type:	Not reported
Contact Name:	GRANITE INT'L MANAGEMENT
Address1:	Not reported
Address2:	Not reported
City:	Not reported

106 NORFOLK ST ASSOC (Continued) **U003392126**

State:	NN
Zip Code:	Not reported
Country Code:	001
Phone:	(718) 625-4114
EMail:	Not reported
Fax Number:	Not reported
Modified By:	TRANSLAT
Date Last Modified:	2004-03-04

Site Id:	8009
Affiliation Type:	Emergency Contact
Company Name:	NORFOLK DEVELOPMENT LLC
Contact Type:	Not reported
Contact Name:	LUIS GARCIA
Address1:	Not reported
Address2:	Not reported
City:	Not reported
State:	NN
Zip Code:	Not reported
Country Code:	001
Phone:	(917) 662-0171
EMail:	Not reported
Fax Number:	Not reported
Modified By:	TRANSLAT
Date Last Modified:	2004-03-04

Tank Info:

Tank Number:	001
Tank Id:	23601
Material Code:	0001
Common Name of Substance:	#2 Fuel Oil (On-Site Consumption)

Equipment Records:

I04 - Overfill - Product Level Gauge (A/G)
C00 - Pipe Location - No Piping
J02 - Dispenser - Suction Dispenser
K00 - Spill Prevention - None
D01 - Pipe Type - Steel/Carbon Steel/Iron
E00 - Piping Secondary Containment - None
L09 - Piping Leak Detection - Exempt Suction Piping
G00 - Tank Secondary Containment - None
A00 - Tank Internal Protection - None
F00 - Pipe External Protection - None
B00 - Tank External Protection - None
H00 - Tank Leak Detection - None

Tank Location:	1
Tank Type:	Steel/Carbon Steel/Iron
Tank Status:	In Service
Pipe Model:	Not reported
Install Date:	09/06/2002
Capacity Gallons:	3000
Tightness Test Method:	NN
Date Test:	Not reported
Next Test Date:	Not reported
Date Tank Closed:	Not reported

106 NORFOLK ST ASSOC (Continued) **U003392126**

Register:	True
Modified By:	MSBAPTIS
Last Modified:	04/30/2013
Material Name:	Not reported

HIST AST:

PBS Number:	2-214949
SWIS Code:	6201
Operator:	TRAFALGAR PROP
Facility Phone:	(212) 673-9000
Facility Addr2:	106 NORFOLK ST
Facility Type:	APARTMENT BUILDING
Emergency:	THOMAS LOWRY
Emergency Tel:	(212) 673-9000
Old PBSNO:	Not reported
Date Inspected:	Not reported
Inspector:	Not reported
Result of Inspection:	Not reported
Owner Name:	106 NORFOLK ST ASSOC
Owner Address:	156 E 2ND ST % TRAFALGAR PROP
Owner City,St,Zip:	NEW YORK, NY 10009
Federal ID:	Not reported
Owner Tel:	(021) 267-3900
Owner Type:	Corporate/Commercial
Owner Subtype:	Not reported
Mailing Contact:	Not reported
Mailing Name:	106 NORFOLK ST ASSOC
Mailing Address:	156 E 2ND ST % TRAFALGAR PROP
Mailing Address 2:	Not reported
Mailing City,St,Zip:	NEW YORK, NY 10009
Mailing Telephone:	(021) 267-3900
Owner Mark:	First Owner
Facility Status:	1 - Active PBS facility, i.e. total capacity of the PBS tanks is greater than 1,100 gallons, regardless if Subpart 360-14 tanks exist or not at the facility.
Certification Flag:	False
Certification Date:	10/10/1997
Expiration:	10/15/2002
Renew Flag:	False
Renew Date:	Not reported
Total Capacity:	3000
FAMT:	True
Facility Screen:	No Missing Data
Owner Screen:	No Missing Data
Tank Screen:	Minor Data Missing
Dead Letter:	False
CBS Number:	Not reported
Town or City:	NEW YORK CITY
County Code:	62
Town or City Code:	01
Region:	2

Tank ID:	001
Tank Location:	ABOVEGROUND
Tank Status:	In Service
Install Date:	Not reported
Capacity (Gal):	3000

106 NORFOLK ST ASSOC (Continued) **U003392126**

Product Stored:	NOS 1,2, OR 4 FUEL OIL
Tank Type:	Steel/carbon steel
Tank Internal:	Not reported
Tank External:	Not reported
Pipe Location:	Not reported
Pipe Type:	STEEL/IRON
Pipe Internal:	Not reported
Pipe External:	Not reported
Tank Containment:	None
Leak Detection:	0
Overfill Protection:	4
Dispenser Method:	Suction
Date Tested:	Not reported
Next Test Date:	Not reported
Missing Data for Tank:	Minor Data Missing
Date Closed:	Not reported
Test Method:	Not reported
Deleted:	False
Updated:	False
SPDES Number:	Not reported
Lat/Long:	Not reported

L138 **CON EDISON SERVICE BOX: 31188** **RCRA NonGen / NLR** **1016972622**
ENE **168 DELANCEY ST FRONT OF** **NY MANIFEST** **NYP004464012**
< 1/8 **NEW YORK, NY 10002**
0.116 mi.
615 ft. **Site 8 of 22 in cluster L**

Relative:
Lower

Actual:
27 ft.

RCRA NonGen / NLR:

Date form received by agency:	04/11/2014
Facility name:	CON EDISON SERVICE BOX: 31188
Facility address:	168 DELANCEY ST FRONT OF NEW YORK, NY 10002
EPA ID:	NYP004464012
Mailing address:	IRVG PL, 15TH FL NE NEW YORK, NY 10003
Contact:	THOMAS TEELING
Contact address:	Not reported Not reported
Contact country:	Not reported
Contact telephone:	(212) 460-3770
Contact email:	Not reported
EPA Region:	02
Classification:	Non-Generator
Description:	Handler: Non-Generators do not presently generate hazardous waste

Handler Activities Summary:

U.S. importer of hazardous waste:	No
Mixed waste (haz. and radioactive):	No
Recycler of hazardous waste:	No
Transporter of hazardous waste:	No
Treater, storer or disposer of HW:	No
Underground injection activity:	No
On-site burner exemption:	No
Furnace exemption:	No
Used oil fuel burner:	No
Used oil processor:	No

CON EDISON SERVICE BOX: 31188 (Continued) **1016972622**

User oil refiner: No
Used oil fuel marketer to burner: No
Used oil Specification marketer: No
Used oil transfer facility: No
Used oil transporter: No

Historical Generators:
Date form received by agency: 03/11/2014
Site name: CON EDISON SERVICE BOX: 31188
Classification: Conditionally Exempt Small Quantity Generator

Violation Status: No violations found

NY MANIFEST:
Country: USA
EPA ID: NYP004464012
Facility Status: Not reported
Location Address 1: 168 DELANCEY ST
Code: BP
Location Address 2: Not reported
Total Tanks: Not reported
Location City: NEW YORK
Location State: NY
Location Zip: 10002
Location Zip 4: Not reported

NY MANIFEST:
EPAID: NYP004464012
Mailing Name: CON EDISON
Mailing Contact: CON EDISION
Mailing Address 1: 4 IRVING PL
Mailing Address 2: 15TH FL
Mailing City: NEW YORK
Mailing State: NY
Mailing Zip: 10003
Mailing Zip 4: Not reported
Mailing Country: USA
Mailing Phone: Not reported

NY MANIFEST:
Document ID: Not reported
Manifest Status: Not reported
seq: Not reported
Year: 2014
Trans1 State ID: NJD003812047
Trans2 State ID: Not reported
Generator Ship Date: 03/11/2014
Trans1 Recv Date: 03/11/2014
Trans2 Recv Date: Not reported
TSD Site Recv Date: 03/12/2014
Part A Recv Date: Not reported
Part B Recv Date: Not reported
Generator EPA ID: NYP004464012
Trans1 EPA ID: Not reported
Trans2 EPA ID: Not reported
TSDF ID 1: NJD991291105
TSDF ID 2: Not reported

CON EDISON SERVICE BOX: 31188 (Continued) **1016972622**

Manifest Tracking Number:	002359637GBF
Import Indicator:	N
Export Indicator:	N
Discr Quantity Indicator:	N
Discr Type Indicator:	N
Discr Residue Indicator:	N
Discr Partial Reject Indicator:	N
Discr Full Reject Indicator:	N
Manifest Ref Number:	Not reported
Alt Facility RCRA ID:	Not reported
Alt Facility Sign Date:	Not reported
MGMT Method Type Code:	H110
Waste Code:	Not reported
Waste Code:	Not reported
Waste Code:	Not reported
Waste Code:	Not reported
Waste Code:	Not reported
Waste Code:	Not reported
Quantity:	100
Units:	P - Pounds
Number of Containers:	1
Container Type:	TT - Cargo tank, tank trucks
Handling Method:	T Chemical, physical, or biological treatment.
Specific Gravity:	1
Waste Code:	D008
Waste Code 1_2:	Not reported
Waste Code 1_3:	Not reported
Waste Code 1_4:	Not reported
Waste Code 1_5:	Not reported
Waste Code 1_6:	Not reported

G139 **CON EDISON** **RCRA NonGen / NLR** **1016972972**
West **337 GRAND ST** **NY MANIFEST** **NYP004467619**
< 1/8 **NEW YORK, NY 10002**
0.117 mi.
617 ft. **Site 14 of 18 in cluster G**

Relative:
Higher

Actual:
38 ft.

RCRA NonGen / NLR:

Date form received by agency:	03/20/2015
Facility name:	CON EDISON
Facility address:	337 GRAND ST NEW YORK, NY 10002
EPA ID:	NYP004467619
Mailing address:	IRVING PL, 15TH FL NE NEW YORK, NY 10003
Contact:	THOMAS TEELING
Contact address:	Not reported Not reported
Contact country:	Not reported
Contact telephone:	(212) 460-3770
Contact email:	Not reported
EPA Region:	02
Classification:	Non-Generator
Description:	Handler: Non-Generators do not presently generate hazardous waste

Handler Activities Summary:

CON EDISON (Continued) **1016972972**

U.S. importer of hazardous waste: No
Mixed waste (haz. and radioactive): No
Recycler of hazardous waste: No
Transporter of hazardous waste: No
Treater, storer or disposer of HW: No
Underground injection activity: No
On-site burner exemption: No
Furnace exemption: No
Used oil fuel burner: No
Used oil processor: No
User oil refiner: No
Used oil fuel marketer to burner: No
Used oil Specification marketer: No
Used oil transfer facility: No
Used oil transporter: No

Historical Generators:
Date form received by agency: 03/20/2015
Site name: CON EDISON
Classification: Not a generator, verified

Date form received by agency: 04/14/2014
Site name: CON EDISON SERVICE BOX: 35716
Classification: Not a generator, verified

Violation Status: No violations found

NY MANIFEST:
Country: USA
EPA ID: NYP004467619
Facility Status: Not reported
Location Address 1: F/O 337 GRAND ST
Code: BP
Location Address 2: SB35716
Total Tanks: Not reported
Location City: NEW YORK
Location State: NY
Location Zip: 10002
Location Zip 4: Not reported

NY MANIFEST:
EPAID: NYP004467619
Mailing Name: CON EDISON
Mailing Contact: CON EDISON
Mailing Address 1: 4 IRVING ST
Mailing Address 2: 15TH ST
Mailing City: NEW YORK
Mailing State: NY
Mailing Zip: 10003
Mailing Zip 4: Not reported
Mailing Country: USA
Mailing Phone: Not reported

NY MANIFEST:
Document ID: Not reported
Manifest Status: Not reported
seq: Not reported

CON EDISON (Continued) **1016972972**

Year:	2014
Trans1 State ID:	NJD003812047
Trans2 State ID:	Not reported
Generator Ship Date:	03/14/2014
Trans1 Recv Date:	03/14/2014
Trans2 Recv Date:	Not reported
TSD Site Recv Date:	03/18/2014
Part A Recv Date:	Not reported
Part B Recv Date:	Not reported
Generator EPA ID:	NYP004467619
Trans1 EPA ID:	Not reported
Trans2 EPA ID:	Not reported
TSDF ID 1:	NJD991291105
TSDF ID 2:	Not reported
Manifest Tracking Number:	002359578GBF
Import Indicator:	N
Export Indicator:	N
Discr Quantity Indicator:	N
Discr Type Indicator:	N
Discr Residue Indicator:	N
Discr Partial Reject Indicator:	N
Discr Full Reject Indicator:	N
Manifest Ref Number:	Not reported
Alt Facility RCRA ID:	Not reported
Alt Facility Sign Date:	Not reported
MGMT Method Type Code:	H110
Waste Code:	Not reported
Waste Code:	Not reported
Waste Code:	Not reported
Waste Code:	Not reported
Waste Code:	Not reported
Waste Code:	Not reported
Quantity:	100
Units:	P - Pounds
Number of Containers:	1
Container Type:	TT - Cargo tank, tank trucks
Handling Method:	T Chemical, physical, or biological treatment.
Specific Gravity:	1
Waste Code:	D008
Waste Code 1_2:	Not reported
Waste Code 1_3:	Not reported
Waste Code 1_4:	Not reported
Waste Code 1_5:	Not reported
Waste Code 1_6:	Not reported

G140 **CON EDISON** **NY MANIFEST** **S118087972**
West **337 GRAND ST** **N/A**
< 1/8 **NEW YORK, NY 10002**
0.117 mi.
617 ft. **Site 15 of 18 in cluster G**

Relative:
Higher

Actual:
38 ft.

NY MANIFEST:

Country:	USA
EPA ID:	NYP004755005
Facility Status:	Not reported
Location Address 1:	337 GRAND ST
Code:	BP

CON EDISON (Continued) **S118087972**

Location Address 2:	SB 3574
Total Tanks:	Not reported
Location City:	NEW YORK
Location State:	NY
Location Zip:	10002
Location Zip 4:	Not reported

NY MANIFEST:

EPAID:	NYP004755005
Mailing Name:	CON EDISON
Mailing Contact:	TOM TEELING
Mailing Address 1:	4 IRVING PLACE - 15TH FLOOR
Mailing Address 2:	Not reported
Mailing City:	NEW YORK
Mailing State:	NY
Mailing Zip:	10003
Mailing Zip 4:	Not reported
Mailing Country:	USA
Mailing Phone:	Not reported

NY MANIFEST:

Document ID:	Not reported
Manifest Status:	Not reported
seq:	Not reported
Year:	2015
Trans1 State ID:	NJD003812047
Trans2 State ID:	Not reported
Generator Ship Date:	03/20/2015
Trans1 Recv Date:	03/20/2015
Trans2 Recv Date:	Not reported
TSD Site Recv Date:	03/24/2015
Part A Recv Date:	Not reported
Part B Recv Date:	Not reported
Generator EPA ID:	NYP004755005
Trans1 EPA ID:	Not reported
Trans2 EPA ID:	Not reported
TSDF ID 1:	NJD991291105
TSDF ID 2:	Not reported
Manifest Tracking Number:	002611303GBF
Import Indicator:	N
Export Indicator:	N
Discr Quantity Indicator:	N
Discr Type Indicator:	N
Discr Residue Indicator:	N
Discr Partial Reject Indicator:	N
Discr Full Reject Indicator:	N
Manifest Ref Number:	Not reported
Alt Facility RCRA ID:	Not reported
Alt Facility Sign Date:	Not reported
MGMT Method Type Code:	H110
Waste Code:	Not reported
Waste Code:	Not reported
Waste Code:	Not reported
Waste Code:	Not reported
Waste Code:	Not reported
Waste Code:	Not reported
Quantity:	500

CON EDISON (Continued) **S118087972**

Units:	P - Pounds
Number of Containers:	1
Container Type:	TT - Cargo tank, tank trucks
Handling Method:	T Chemical, physical, or biological treatment.
Specific Gravity:	1
Waste Code:	D008
Waste Code 1_2:	Not reported
Waste Code 1_3:	Not reported
Waste Code 1_4:	Not reported
Waste Code 1_5:	Not reported
Waste Code 1_6:	Not reported
Document ID:	Not reported
Manifest Status:	Not reported
seq:	Not reported
Year:	2015
Trans1 State ID:	NJD003812047
Trans2 State ID:	Not reported
Generator Ship Date:	03/20/2015
Trans1 Recv Date:	03/20/2015
Trans2 Recv Date:	Not reported
TSD Site Recv Date:	03/24/2015
Part A Recv Date:	Not reported
Part B Recv Date:	Not reported
Generator EPA ID:	NYP004755005
Trans1 EPA ID:	Not reported
Trans2 EPA ID:	Not reported
TSDF ID 1:	NJD991291105
TSDF ID 2:	Not reported
Manifest Tracking Number:	002611303GBF
Import Indicator:	N
Export Indicator:	N
Discr Quantity Indicator:	N
Discr Type Indicator:	N
Discr Residue Indicator:	N
Discr Partial Reject Indicator:	N
Discr Full Reject Indicator:	N
Manifest Ref Number:	Not reported
Alt Facility RCRA ID:	Not reported
Alt Facility Sign Date:	Not reported
MGMT Method Type Code:	H110
Waste Code:	Not reported
Waste Code:	Not reported
Waste Code:	Not reported
Waste Code:	Not reported
Waste Code:	Not reported
Waste Code:	Not reported
Quantity:	500
Units:	P - Pounds
Number of Containers:	1
Container Type:	TT - Cargo tank, tank trucks
Handling Method:	T Chemical, physical, or biological treatment.
Specific Gravity:	1
Waste Code:	D008
Waste Code 1_2:	Not reported
Waste Code 1_3:	Not reported
Waste Code 1_4:	Not reported

CON EDISON (Continued) **S118087972**

Waste Code 1_5:	Not reported
Waste Code 1_6:	Not reported
Document ID:	Not reported
Manifest Status:	Not reported
seq:	Not reported
Year:	2015
Trans1 State ID:	NJD003812047
Trans2 State ID:	Not reported
Generator Ship Date:	03/20/2015
Trans1 Recv Date:	03/20/2015
Trans2 Recv Date:	Not reported
TSD Site Recv Date:	03/24/2015
Part A Recv Date:	Not reported
Part B Recv Date:	Not reported
Generator EPA ID:	NYP004755005
Trans1 EPA ID:	Not reported
Trans2 EPA ID:	Not reported
TSDF ID 1:	NJD991291105
TSDF ID 2:	Not reported
Manifest Tracking Number:	002611303GBF
Import Indicator:	N
Export Indicator:	N
Discr Quantity Indicator:	N
Discr Type Indicator:	N
Discr Residue Indicator:	N
Discr Partial Reject Indicator:	N
Discr Full Reject Indicator:	N
Manifest Ref Number:	Not reported
Alt Facility RCRA ID:	Not reported
Alt Facility Sign Date:	Not reported
MGMT Method Type Code:	H110
Waste Code:	Not reported
Waste Code:	Not reported
Waste Code:	Not reported
Waste Code:	Not reported
Waste Code:	Not reported
Waste Code:	Not reported
Quantity:	500
Units:	P - Pounds
Number of Containers:	1
Container Type:	TT - Cargo tank, tank trucks
Handling Method:	T Chemical, physical, or biological treatment.
Specific Gravity:	1
Waste Code:	D008
Waste Code 1_2:	Not reported
Waste Code 1_3:	Not reported
Waste Code 1_4:	Not reported
Waste Code 1_5:	Not reported
Waste Code 1_6:	Not reported

L141 NE < 1/8 0.117 mi. 619 ft. | **CON EDISON SERVICE BOX 30351**
100 CLINTON ST
NEW YORK, NY 10002 | **RCRA NonGen / NLR**
NY MANIFEST
NJ MANIFEST | **1014918736**
NYP004223558

Site 9 of 22 in cluster L

Relative: Lower

Actual: 28 ft.

RCRA NonGen / NLR:

Date form received by agency:	02/09/2011
Facility name:	CON EDISON SERVICE BOX 30351
Facility address:	100 CLINTON ST NEW YORK, NY 10002
EPA ID:	NYP004223558
Mailing address:	IRVING PL RM 828 NEW YORK, NY 10003
Contact:	JUAN RODRIGUEZ
Contact address:	Not reported Not reported
Contact country:	Not reported
Contact telephone:	(347) 865-5931
Contact email:	Not reported
EPA Region:	02
Classification:	Non-Generator
Description:	Handler: Non-Generators do not presently generate hazardous waste

Handler Activities Summary:

U.S. importer of hazardous waste:	No
Mixed waste (haz. and radioactive):	No
Recycler of hazardous waste:	No
Transporter of hazardous waste:	No
Treater, storer or disposer of HW:	No
Underground injection activity:	No
On-site burner exemption:	No
Furnace exemption:	No
Used oil fuel burner:	No
Used oil processor:	No
User oil refiner:	No
Used oil fuel marketer to burner:	No
Used oil Specification marketer:	No
Used oil transfer facility:	No
Used oil transporter:	No

Historical Generators:

Date form received by agency:	01/10/2011
Site name:	CON EDISON SERVICE BOX 30351
Classification:	Conditionally Exempt Small Quantity Generator
Violation Status:	No violations found

NY MANIFEST:

Country:	USA
EPA ID:	NYP004223558
Facility Status:	Not reported
Location Address 1:	1000 CLINTON ST
Code:	BP
Location Address 2:	Not reported
Total Tanks:	Not reported
Location City:	NEW YORK
Location State:	NY
Location Zip:	10002

CON EDISON SERVICE BOX 30351 (Continued) **1014918736**

Location Zip 4:	Not reported

NY MANIFEST:

EPAID:	NYP004223558
Mailing Name:	CONSOLIDATED EDISON
Mailing Contact:	DENNIS HUACON
Mailing Address 1:	4 IRVING PLACE RM 828
Mailing Address 2:	Not reported
Mailing City:	NEW YORK
Mailing State:	NY
Mailing Zip:	10003
Mailing Zip 4:	Not reported
Mailing Country:	USA
Mailing Phone:	2124602757

NY MANIFEST:

Document ID:	Not reported
Manifest Status:	Not reported
seq:	Not reported
Year:	2011
Trans1 State ID:	NJ0000027193
Trans2 State ID:	Not reported
Generator Ship Date:	01/10/2011
Trans1 Recv Date:	01/10/2011
Trans2 Recv Date:	Not reported
TSD Site Recv Date:	01/11/2011
Part A Recv Date:	Not reported
Part B Recv Date:	Not reported
Generator EPA ID:	NYP004223558
Trans1 EPA ID:	Not reported
Trans2 EPA ID:	Not reported
TSDF ID 1:	NJD002200046
TSDF ID 2:	Not reported
Manifest Tracking Number:	007655612JJK
Import Indicator:	N
Export Indicator:	N
Discr Quantity Indicator:	N
Discr Type Indicator:	N
Discr Residue Indicator:	N
Discr Partial Reject Indicator:	N
Discr Full Reject Indicator:	N
Manifest Ref Number:	Not reported
Alt Facility RCRA ID:	Not reported
Alt Facility Sign Date:	Not reported
MGMT Method Type Code:	H111
Waste Code:	Not reported
Waste Code:	Not reported
Waste Code:	Not reported
Waste Code:	Not reported
Waste Code:	Not reported
Waste Code:	Not reported
Quantity:	500.0
Units:	P - Pounds
Number of Containers:	1.0
Container Type:	TT - Cargo tank, tank trucks
Handling Method:	T Chemical, physical, or biological treatment.
Specific Gravity:	1.0

CON EDISON SERVICE BOX 30351 (Continued) **1014918736**

Waste Code:	D008
Waste Code 1_2:	Not reported
Waste Code 1_3:	Not reported
Waste Code 1_4:	Not reported
Waste Code 1_5:	Not reported
Waste Code 1_6:	Not reported

NJ MANIFEST:

EPA Id:	NYP004223558
Mail Address:	IRVING PL RM 828
Mail City/State/Zip:	NEW YORK, NY 10003
Facility Phone:	Not reported
Emergency Phone:	Not reported
Contact:	JUAN RODRIGUEZ
Comments:	Not reported
SIC Code:	Not reported
County:	NY061
Municipal:	Not reported
Previous EPA Id:	Not reported
Gen Flag:	Not reported
Trans Flag:	Not reported
TSDF Flag:	Not reported
Name Change:	Not reported
Date Change:	Not reported

Manifest:

Manifest Number:	007655612JJK
EPA ID:	NYP004223558
Date Shipped:	1/10/2011
TSDF EPA ID:	NJD002200046
Transporter EPA ID:	NJ0000027193
Transporter 2 EPA ID:	Not reported
Transporter 3 EPA ID:	Not reported
Transporter 4 EPA ID:	Not reported
Transporter 5 EPA ID:	Not reported
Transporter 6 EPA ID:	Not reported
Transporter 7 EPA ID:	Not reported
Transporter 8 EPA ID:	Not reported
Transporter 9 EPA ID:	Not reported
Transporter 10 EPA ID:	Not reported
Date Trans1 Transported Waste:	Not reported
Date Trans2 Transported Waste:	Not reported
Date Trans3 Transported Waste:	Not reported
Date Trans4 Transported Waste:	Not reported
Date Trans5 Transported Waste:	Not reported
Date Trans6 Transported Waste:	Not reported
Date Trans7 Transported Waste:	Not reported
Date Trans8 Transported Waste:	Not reported
Date Trans9 Transported Waste:	Not reported
Date Trans10 Transported Waste:	Not reported
Date TSDF Received Waste:	Not reported
TSDF EPA Facility Name:	Not reported
QTY Units:	Not reported
Transporter SEQ ID:	Not reported
Transporter-1 Date:	Not reported
Waste SEQ ID:	Not reported

CON EDISON SERVICE BOX 30351 (Continued) **1014918736**

Waste Type Code 2:	Not reported
Waste Type Code 3:	Not reported
Waste Type Code 4:	Not reported
Waste Type Code 5:	Not reported
Waste Type Code 6:	Not reported
Date Accepted:	Not reported
Manifest Discrepancy Type:	Not reported
Data Entry Number:	Not reported
Was Load Rejected:	NEW YORK, NY 10003
Reason Load Was Rejected:	Not reported

Waste:

Manifest Year:	Not reported
Waste Code:	D008
Hand Code:	H111
Quantity:	500.00 Pounds

L142 **LOT 38,TAXBLOCK 348** **NY E DESIGNATION** **S109527899**
NE **100 CLINTON STREET** **N/A**
< 1/8 **MANHATTAN, NY**
0.117 mi.
619 ft. **Site 10 of 22 in cluster L**

Relative:
Lower

Actual:
28 ft.

E DESIGNATION:

Tax Lot(s):	38
Tax Block:	348
Borough Code:	Not reported
E-No:	E-216
Effective Date:	11/19/2008
Satisfaction Date:	Not reported
Ceqr Number:	07DCP078M
Ulurp Number:	080397ZMM
Zoning Map No:	12c
Description:	Window Wall Attenuation & Alternate Ventilation
Lot Remediation Date:	Not reported

L143 **104 SUFFOLK ST** **NY AST** **A100159797**
NE **104 SUFFOLK STREET** **N/A**
< 1/8 **NEW YORK, NY 10009**
0.118 mi.
622 ft. **Site 11 of 22 in cluster L**

Relative:
Lower

Actual:
29 ft.

AST:

Region:	STATE
DEC Region:	2
Site Status:	Active
Facility Id:	2-604441
Program Type:	PBS
UTM X:	585653.78591
UTM Y:	4508018.54889
Expiration Date:	03/08/2018
Site Type:	Apartment Building/Office Building

104 SUFFOLK ST (Continued) **A100159797**

Affiliation Records:

Site Id:	26315
Affiliation Type:	On-Site Operator
Company Name:	104 SUFFOLK ST
Contact Type:	Not reported
Contact Name:	ADAM DANIELS
Address1:	Not reported
Address2:	Not reported
City:	Not reported
State:	NN
Zip Code:	Not reported
Country Code:	001
Phone:	(516) 487-9516
EMail:	Not reported
Fax Number:	Not reported
Modified By:	MSBAPTIS
Date Last Modified:	2014-07-15

Site Id:	26315
Affiliation Type:	Emergency Contact
Company Name:	DOM III NY, LLC
Contact Type:	Not reported
Contact Name:	ADAM DANIELS
Address1:	Not reported
Address2:	Not reported
City:	Not reported
State:	NN
Zip Code:	Not reported
Country Code:	999
Phone:	(516) 487-9516
EMail:	Not reported
Fax Number:	Not reported
Modified By:	MSBAPTIS
Date Last Modified:	2014-07-15

Site Id:	26315
Affiliation Type:	Facility Owner
Company Name:	DOM III NY, LLC
Contact Type:	AGENT
Contact Name:	ADAM DANEILS
Address1:	45 CUTTERMILL RD, STE 1
Address2:	Not reported
City:	GREAT NECK
State:	NY
Zip Code:	11021
Country Code:	001
Phone:	(516) 487-9516
EMail:	Not reported
Fax Number:	Not reported
Modified By:	MSBAPTIS
Date Last Modified:	2014-07-15

Site Id:	26315
Affiliation Type:	Mail Contact
Company Name:	DOM III NY, LLC
Contact Type:	Not reported
Contact Name:	Not reported

104 SUFFOLK ST (Continued) **A100159797**

Address1:	45 CUTTERMILL RD, STE 1
Address2:	Not reported
City:	GREAT NECK
State:	NY
Zip Code:	11021
Country Code:	001
Phone:	(516) 487-9516
EMail:	LBERLEY@ABINGTONHOLDING.NET
Fax Number:	Not reported
Modified By:	MSBAPTIS
Date Last Modified:	2014-07-15

Tank Info:

Tank Number:	001
Tank Id:	57772
Material Code:	0001
Common Name of Substance:	#2 Fuel Oil (On-Site Consumption)

Equipment Records:

I04 - Overfill - Product Level Gauge (A/G)
D01 - Pipe Type - Steel/Carbon Steel/Iron
E00 - Piping Secondary Containment - None
J02 - Dispenser - Suction Dispenser
K00 - Spill Prevention - None
A00 - Tank Internal Protection - None
G00 - Tank Secondary Containment - None
L09 - Piping Leak Detection - Exempt Suction Piping
H00 - Tank Leak Detection - None
F00 - Pipe External Protection - None
B05 - Tank External Protection - Jacketed
C01 - Pipe Location - Aboveground

Tank Location:	1
Tank Type:	Steel/Carbon Steel/Iron
Tank Status:	In Service
Pipe Model:	Not reported
Install Date:	12/20/1992
Capacity Gallons:	2500
Tightness Test Method:	NN
Date Test:	Not reported
Next Test Date:	Not reported
Date Tank Closed:	Not reported
Register:	True
Modified By:	MSBAPTIS
Last Modified:	07/15/2014
Material Name:	Not reported

H144 WNW < 1/8 0.118 mi. 623 ft. | **PETROLEUM BULK STORAGE TANK**
249 BROOME STREET
NEW YORK, NY 10002 | **NY AST** | **A100295521**
N/A

Site 14 of 25 in cluster H

Relative: Higher

Actual: 38 ft.

AST:

Region:	STATE
DEC Region:	2
Site Status:	Active
Facility Id:	2-608642
Program Type:	PBS
UTM X:	585341.13068
UTM Y:	4507928.75415
Expiration Date:	03/19/2018
Site Type:	Apartment Building/Office Building

Affiliation Records:

Site Id:	30494
Affiliation Type:	Mail Contact
Company Name:	MHK ASSOCIATES LLC
Contact Type:	Not reported
Contact Name:	JONATHAN CHANG
Address1:	P.O. BOX 1947
Address2:	Not reported
City:	NEW CITY
State:	NY
Zip Code:	10956
Country Code:	001
Phone:	(845) 638-2369
EMail:	MHKREALTY@YAHOO.COM
Fax Number:	Not reported
Modified By:	DMMOLOUG
Date Last Modified:	2013-03-21

Site Id:	30494
Affiliation Type:	On-Site Operator
Company Name:	PETROLEUM BULK STORAGE TANK
Contact Type:	Not reported
Contact Name:	MR. CHAN
Address1:	Not reported
Address2:	Not reported
City:	Not reported
State:	NN
Zip Code:	Not reported
Country Code:	001
Phone:	(212) 477-0980
EMail:	Not reported
Fax Number:	Not reported
Modified By:	DMMOLOUG
Date Last Modified:	2013-03-21

Site Id:	30494
Affiliation Type:	Emergency Contact
Company Name:	MHK ASSOCIATES LLC
Contact Type:	Not reported
Contact Name:	JONATHAN CHANG
Address1:	Not reported
Address2:	Not reported
City:	Not reported

PETROLEUM BULK STORAGE TANK (Continued) **A100295521**

State:	NN
Zip Code:	Not reported
Country Code:	999
Phone:	(845) 638-2369
EMail:	Not reported
Fax Number:	Not reported
Modified By:	DMMOLOUG
Date Last Modified:	2013-03-21

Site Id:	30494
Affiliation Type:	Facility Owner
Company Name:	MHK ASSOCIATES LLC
Contact Type:	OWNER
Contact Name:	KUO C CHANG
Address1:	P.O. BOX 1947
Address2:	Not reported
City:	NEW CITY
State:	NY
Zip Code:	10956
Country Code:	001
Phone:	(845) 638-2369
EMail:	Not reported
Fax Number:	Not reported
Modified By:	DMMOLOUG
Date Last Modified:	2013-03-21

Tank Info:

Tank Number:	0001
Tank Id:	65430
Material Code:	0001
Common Name of Substance:	#2 Fuel Oil (On-Site Consumption)

Equipment Records:

D01 - Pipe Type - Steel/Carbon Steel/Iron
E00 - Piping Secondary Containment - None
J02 - Dispenser - Suction Dispenser
K00 - Spill Prevention - None
A00 - Tank Internal Protection - None
G00 - Tank Secondary Containment - None
L09 - Piping Leak Detection - Exempt Suction Piping
H00 - Tank Leak Detection - None
B05 - Tank External Protection - Jacketed
C01 - Pipe Location - Aboveground
F00 - Pipe External Protection - None
I05 - Overfill - Vent Whistle

Tank Location:	1
Tank Type:	Steel/Carbon Steel/Iron
Tank Status:	In Service
Pipe Model:	Not reported
Install Date:	03/07/1986
Capacity Gallons:	3500
Tightness Test Method:	NN
Date Test:	Not reported
Next Test Date:	Not reported
Date Tank Closed:	Not reported

PETROLEUM BULK STORAGE TANK (Continued) **A100295521**

Register:	True
Modified By:	DMMOLOUG
Last Modified:	03/21/2013
Material Name:	Not reported

I145
North
< 1/8
0.118 mi.
623 ft.

LOT 34,TAXBLOCK 353
107 NORFOLK STREET
MANHATTAN, NY

NY E DESIGNATION **S109527852**
N/A

Site 10 of 11 in cluster I

Relative:
Lower

Actual:
32 ft.

E DESIGNATION:

Tax Lot(s):	34
Tax Block:	353
Borough Code:	Not reported
E-No:	E-216
Effective Date:	11/19/2008
Satisfaction Date:	Not reported
Ceqr Number:	07DCP078M
Ulurp Number:	080397ZMM
Zoning Map No:	12c
Description:	Air Quality - HVAC fuel limited to natural gas
Lot Remediation Date:	Not reported
Description:	Window Wall Attenuation & Alternate Ventilation
Lot Remediation Date:	Not reported

I146
North
< 1/8
0.118 mi.
623 ft.

CON EDISON SERVICE BOX: 40084
107 NORFOLK ST FRONT OF
NEW YORK, NY 10002

RCRA NonGen / NLR **1016970622**
NY MANIFEST **NYP004443388**

Site 11 of 11 in cluster I

Relative:
Lower

Actual:
32 ft.

RCRA NonGen / NLR:

Date form received by agency:	03/17/2014
Facility name:	CON EDISON SERVICE BOX: 40084
Facility address:	107 NORFOLK ST FRONT OF NEW YORK, NY 10002
EPA ID:	NYP004443388
Mailing address:	IRVING PL, 15TH FL NE NEW YORK, NY 10003
Contact:	THOMAS TEELING
Contact address:	Not reported Not reported
Contact country:	Not reported
Contact telephone:	(212) 460-3770
Contact email:	Not reported
EPA Region:	02
Classification:	Non-Generator
Description:	Handler: Non-Generators do not presently generate hazardous waste

Handler Activities Summary:

U.S. importer of hazardous waste:	No
Mixed waste (haz. and radioactive):	No
Recycler of hazardous waste:	No

CON EDISON SERVICE BOX: 40084 (Continued) **1016970622**

Transporter of hazardous waste:	No
Treater, storer or disposer of HW:	No
Underground injection activity:	No
On-site burner exemption:	No
Furnace exemption:	No
Used oil fuel burner:	No
Used oil processor:	No
User oil refiner:	No
Used oil fuel marketer to burner:	No
Used oil Specification marketer:	No
Used oil transfer facility:	No
Used oil transporter:	No

Historical Generators:

Date form received by agency:	02/17/2014
Site name:	CON EDISON SERVICE BOX: 40084
Classification:	Conditionally Exempt Small Quantity Generator
Violation Status:	No violations found

NY MANIFEST:

Country:	USA
EPA ID:	NYP004443388
Facility Status:	Not reported
Location Address 1:	107 NORFOLK ST
Code:	BP
Location Address 2:	SB40684
Total Tanks:	Not reported
Location City:	NEW YORK
Location State:	NY
Location Zip:	10002
Location Zip 4:	Not reported

NY MANIFEST:

EPAID:	NYP004443388
Mailing Name:	CON EDISON
Mailing Contact:	CON EDISON
Mailing Address 1:	4 IRVING PLACE
Mailing Address 2:	15TH FL
Mailing City:	NEW YORK
Mailing State:	NY
Mailing Zip:	10003
Mailing Zip 4:	Not reported
Mailing Country:	USA
Mailing Phone:	Not reported

NY MANIFEST:

Document ID:	Not reported
Manifest Status:	Not reported
seq:	Not reported
Year:	2014
Trans1 State ID:	NJD003812047
Trans2 State ID:	Not reported
Generator Ship Date:	02/17/2014
Trans1 Recv Date:	02/17/2014
Trans2 Recv Date:	Not reported
TSD Site Recv Date:	02/19/2014

CON EDISON SERVICE BOX: 40084 (Continued) **1016970622**

Part A Recv Date:	Not reported
Part B Recv Date:	Not reported
Generator EPA ID:	NYP004443388
Trans1 EPA ID:	Not reported
Trans2 EPA ID:	Not reported
TSDF ID 1:	NJD991291105
TSDF ID 2:	Not reported
Manifest Tracking Number:	002330412GBF
Import Indicator:	N
Export Indicator:	N
Discr Quantity Indicator:	N
Discr Type Indicator:	N
Discr Residue Indicator:	N
Discr Partial Reject Indicator:	N
Discr Full Reject Indicator:	N
Manifest Ref Number:	Not reported
Alt Facility RCRA ID:	Not reported
Alt Facility Sign Date:	Not reported
MGMT Method Type Code:	H110
Waste Code:	Not reported
Waste Code:	Not reported
Waste Code:	Not reported
Waste Code:	Not reported
Waste Code:	Not reported
Waste Code:	Not reported
Quantity:	600
Units:	P - Pounds
Number of Containers:	1
Container Type:	TT - Cargo tank, tank trucks
Handling Method:	T Chemical, physical, or biological treatment.
Specific Gravity:	1
Waste Code:	D008
Waste Code 1_2:	Not reported
Waste Code 1_3:	Not reported
Waste Code 1_4:	Not reported
Waste Code 1_5:	Not reported
Waste Code 1_6:	Not reported

G147 **LOT 26,TAXBLOCK 408** **NY E DESIGNATION** **S109527750**
West **328 GRAND STREET** **N/A**
< 1/8 **MANHATTAN, NY**
0.119 mi.
629 ft. **Site 16 of 18 in cluster G**

Relative:
Higher

Actual:
39 ft.

E DESIGNATION:

Tax Lot(s):	26
Tax Block:	408
Borough Code:	Not reported
E-No:	E-216
Effective Date:	11/19/2008
Satisfaction Date:	Not reported
Ceqr Number:	07DCP078M
Ulurp Number:	080397ZMM
Zoning Map No:	12c
Description:	Window Wall Attenuation & Alternate Ventilation
Lot Remediation Date:	Not reported

M148 NNW < 1/8 0.120 mi. 631 ft. | **LOT 67,TAXBLOCK 410**
108 DELANCEY STREET
MANHATTAN, NY 10002
Site 4 of 14 in cluster M | **NY E DESIGNATION** | **S109528136**
N/A

Relative: Higher
Actual: 35 ft.

E DESIGNATION:

Tax Lot(s):	67
Tax Block:	410
Borough Code:	MN
E-No:	E-216
Effective Date:	11/19/2008
Satisfaction Date:	Not reported
Ceqr Number:	07DCP078M
Ulurp Number:	080397ZMM
Zoning Map No:	12c
Description:	Window Wall Attenuation & Alternate Ventilation
Lot Remediation Date:	Not reported

H149 NW < 1/8 0.120 mi. 634 ft. | **250 BROOME ST**
250 BROOME ST
NEW YORK, NY 10002
Site 15 of 25 in cluster H | **NY AST** | **U003384309**
N/A

Relative: Higher
Actual: 38 ft.

AST:

Region:	STATE
DEC Region:	2
Site Status:	Active
Facility Id:	2-090786
Program Type:	PBS
UTM X:	585366.94074
UTM Y:	4507942.74590
Expiration Date:	06/22/2017
Site Type:	Apartment Building/Office Building

Affiliation Records:

Site Id:	2234
Affiliation Type:	Mail Contact
Company Name:	FORREST PARTNERS
Contact Type:	Not reported
Contact Name:	MICHAEL F
Address1:	133 LUDLOW ST SUITE 2R
Address2:	Not reported
City:	NEW YORK
State:	NY
Zip Code:	10002
Country Code:	001
Phone:	(212) 213-6261
EMail:	MICHAEL@FORRESTPARTNERS.COM
Fax Number:	Not reported
Modified By:	MSBAPTIS
Date Last Modified:	2012-08-30
Site Id:	2234
Affiliation Type:	On-Site Operator
Company Name:	250 BROOME ST
Contact Type:	Not reported
Contact Name:	WOODY CABALLERO

250 BROOME ST (Continued) **U003384309**

Address1:	Not reported
Address2:	Not reported
City:	Not reported
State:	NN
Zip Code:	Not reported
Country Code:	001
Phone:	(646) 287-7879
EMail:	Not reported
Fax Number:	Not reported
Modified By:	MSBAPTIS
Date Last Modified:	2012-08-30

Site Id:	2234
Affiliation Type:	Emergency Contact
Company Name:	250 BROOME ST CORP
Contact Type:	Not reported
Contact Name:	WOODY CABALLERO
Address1:	Not reported
Address2:	Not reported
City:	Not reported
State:	NN
Zip Code:	Not reported
Country Code:	999
Phone:	(646) 257-7879
EMail:	Not reported
Fax Number:	Not reported
Modified By:	MSBAPTIS
Date Last Modified:	2012-08-30

Site Id:	2234
Affiliation Type:	Facility Owner
Company Name:	DDCM BROOME REALTY LLC
Contact Type:	MEMBER
Contact Name:	MICHAEL F
Address1:	133 LUDLOW ST SUITE 2R
Address2:	Not reported
City:	NEW YORK
State:	NY
Zip Code:	10002
Country Code:	001
Phone:	(212) 213-6261
EMail:	Not reported
Fax Number:	Not reported
Modified By:	MSBAPTIS
Date Last Modified:	2012-08-30

Tank Info:

Tank Number:	001
Tank Id:	3545
Material Code:	0002
Common Name of Substance:	#4 Fuel Oil (On-Site Consumption)

Equipment Records:

A00 - Tank Internal Protection - None
E12 - Piping Secondary Containment - Double-Walled (AG only)

250 BROOME ST (Continued) **U003384309**

G00 - Tank Secondary Containment - None
L09 - Piping Leak Detection - Exempt Suction Piping
C01 - Pipe Location - Aboveground
I04 - Overfill - Product Level Gauge (A/G)
D01 - Pipe Type - Steel/Carbon Steel/Iron
J02 - Dispenser - Suction Dispenser
K00 - Spill Prevention - None
H00 - Tank Leak Detection - None
B00 - Tank External Protection - None
F00 - Pipe External Protection - None

Tank Location:	1
Tank Type:	Steel Tank in Concrete
Tank Status:	In Service
Pipe Model:	Not reported
Install Date:	04/01/1959
Capacity Gallons:	2500
Tightness Test Method:	NN
Date Test:	Not reported
Next Test Date:	Not reported
Date Tank Closed:	Not reported
Register:	True
Modified By:	MSBAPTIS
Last Modified:	08/30/2012
Material Name:	Not reported

H150 **254 BROOME ST** **NY AST** **U003384818**
NW **254 BROOME ST** **N/A**
< 1/8 **NEW YORK, NY 10002**
0.120 mi.
634 ft. **Site 16 of 25 in cluster H**

Relative:
Higher

Actual:
38 ft.

AST:

Region:	STATE
DEC Region:	2
Site Status:	Active
Facility Id:	2-095346
Program Type:	PBS
UTM X:	585350.22481
UTM Y:	4507949.21464
Expiration Date:	06/22/2017
Site Type:	Apartment Building/Office Building

Affiliation Records:

Site Id:	2634
Affiliation Type:	Mail Contact
Company Name:	FORREST PARTNERS LLC
Contact Type:	Not reported
Contact Name:	MICHAEL FORREST
Address1:	133 LUDLOW ST. # 2R
Address2:	Not reported
City:	NEW YORK
State:	NY
Zip Code:	10002
Country Code:	001
Phone:	(917) 513-5121
EMail:	MICHAEL@FORRESTPARTNERS.COM
Fax Number:	Not reported
Modified By:	LSZINOMA

254 BROOME ST (Continued) **U003384818**

Date Last Modified: 2014-11-06

Site Id: 2634
Affiliation Type: On-Site Operator
Company Name: 254 BROOME ST
Contact Type: Not reported
Contact Name: ALBERTO VELOZ
Address1: Not reported
Address2: Not reported
City: Not reported
State: NN
Zip Code: Not reported
Country Code: 001
Phone: (646) 649-7664
EMail: Not reported
Fax Number: Not reported
Modified By: LSZINOMA
Date Last Modified: 2014-11-06

Site Id: 2634
Affiliation Type: Emergency Contact
Company Name: DDCM BROOME REALTY LLC/SMGB BROOME LLC
Contact Type: Not reported
Contact Name: MICHAEL FORREST
Address1: Not reported
Address2: Not reported
City: Not reported
State: NN
Zip Code: Not reported
Country Code: 999
Phone: (917) 513-5121
EMail: Not reported
Fax Number: Not reported
Modified By: LSZINOMA
Date Last Modified: 2014-11-06

Site Id: 2634
Affiliation Type: Facility Owner
Company Name: DDCM BROOME REALTY LLC/SMGB BROOME LLC
Contact Type: MANAGING MEMBER
Contact Name: MICHAEL FORREST
Address1: 185 GREAT NECK ROAD # 250
Address2: Not reported
City: GREAT NECK
State: NY
Zip Code: 11021
Country Code: 001
Phone: (917) 513-5121
EMail: Not reported
Fax Number: Not reported
Modified By: LSZINOMA
Date Last Modified: 2014-11-06

Tank Info:

Tank Number: 001
Tank Id: 4518

254 BROOME ST (Continued) **U003384818**

Material Code: 0001
Common Name of Substance: #2 Fuel Oil (On-Site Consumption)

Equipment Records:

D01 - Pipe Type - Steel/Carbon Steel/Iron
J02 - Dispenser - Suction Dispenser
H00 - Tank Leak Detection - None
A00 - Tank Internal Protection - None
G00 - Tank Secondary Containment - None
L09 - Piping Leak Detection - Exempt Suction Piping
C00 - Pipe Location - No Piping
I04 - Overfill - Product Level Gauge (A/G)
B00 - Tank External Protection - None
F00 - Pipe External Protection - None

Tank Location: 1
Tank Type: Steel/Carbon Steel/Iron
Tank Status: In Service
Pipe Model: Not reported
Install Date: 05/01/1971
Capacity Gallons: 2000
Tightness Test Method: NN
Date Test: Not reported
Next Test Date: Not reported
Date Tank Closed: Not reported
Register: True
Modified By: LSZINOMA
Last Modified: 11/06/2014
Material Name: Not reported

H151
NW
< 1/8
0.120 mi.
636 ft.

NEW DELANCY DRY CLEANERS **NY DRYCLEANERS** **S110247411**
95 DELANCY STREET **N/A**
NEW YORK, NY 10002

Site 17 of 25 in cluster H

Relative:
Higher

Actual:
37 ft.

DRYCLEANERS:

Facility ID: 2-6206-01384
Phone Number: 212-420-8844
Region: Not reported
Registration Effective Date: 5/3/2000 15:28:23:056
Inspection Date: 04JUN4
Install Date: Not reported
Drop Shop: Y
Shutdown: Not reported
Alternate Solvent: Not reported
Current Business: Not reported

H152 **95 DELANCEY ST** **NY AST** **U003388525**
NW **95 DELANCEY ST** **NY HIST AST** **N/A**
< 1/8 **NY, NY 10002**
0.120 mi.
636 ft. **Site 18 of 25 in cluster H**

Relative:
Higher

Actual:
37 ft.

AST:

Region:	STATE
DEC Region:	2
Site Status:	Active
Facility Id:	2-252921
Program Type:	PBS
UTM X:	585407.19515
UTM Y:	4508034.24503
Expiration Date:	07/20/2017
Site Type:	Other Wholesale/Retail Sales

Affiliation Records:

Site Id:	10215
Affiliation Type:	Facility Owner
Company Name:	95 DELANCEY ST LLC
Contact Type:	PRESIDENT
Contact Name:	BARUCH SINGER
Address1:	95 DELANCEY STREET
Address2:	Not reported
City:	NEW YORK
State:	NY
Zip Code:	10002
Country Code:	001
Phone:	(212) 254-4374
EMail:	Not reported
Fax Number:	Not reported
Modified By:	DMMOLOUG
Date Last Modified:	2014-01-28

Site Id:	10215
Affiliation Type:	Mail Contact
Company Name:	95 DELANCEY STREET LLC
Contact Type:	Not reported
Contact Name:	BARRY SINGER
Address1:	95 DELANCEY STREET
Address2:	Not reported
City:	NEW YORK
State:	NY
Zip Code:	10002
Country Code:	001
Phone:	(212) 254-4374
EMail:	Not reported
Fax Number:	Not reported
Modified By:	DMMOLOUG
Date Last Modified:	2014-01-28

Site Id:	10215
Affiliation Type:	On-Site Operator
Company Name:	95 DELANCEY ST
Contact Type:	Not reported
Contact Name:	BARRY SINGER
Address1:	Not reported
Address2:	Not reported
City:	Not reported

95 DELANCEY ST (Continued) **U003388525**

State:	NN
Zip Code:	Not reported
Country Code:	001
Phone:	(212) 254-4374
EMail:	Not reported
Fax Number:	Not reported
Modified By:	NRLOMBAR
Date Last Modified:	2004-07-20

Site Id:	10215
Affiliation Type:	Emergency Contact
Company Name:	95 DELANCEY ST LLC
Contact Type:	Not reported
Contact Name:	BARRY SINGER
Address1:	Not reported
Address2:	Not reported
City:	Not reported
State:	NN
Zip Code:	Not reported
Country Code:	999
Phone:	(212) 254-4374
EMail:	Not reported
Fax Number:	Not reported
Modified By:	NRLOMBAR
Date Last Modified:	2004-07-20

Tank Info:

Tank Number:	001
Tank Id:	14181
Material Code:	0001
Common Name of Substance:	#2 Fuel Oil (On-Site Consumption)

Equipment Records:

G03 - Tank Secondary Containment - Vault (w/o access)
J02 - Dispenser - Suction Dispenser
D01 - Pipe Type - Steel/Carbon Steel/Iron
L09 - Piping Leak Detection - Exempt Suction Piping
A00 - Tank Internal Protection - None
I04 - Overfill - Product Level Gauge (A/G)
C00 - Pipe Location - No Piping
F00 - Pipe External Protection - None
H04 - Tank Leak Detection - Groundwater Well
B00 - Tank External Protection - None

Tank Location:	1
Tank Type:	Steel/Carbon Steel/Iron
Tank Status:	In Service
Pipe Model:	Not reported
Install Date:	01/01/1962
Capacity Gallons:	2500
Tightness Test Method:	NN
Date Test:	Not reported
Next Test Date:	Not reported
Date Tank Closed:	Not reported
Register:	True
Modified By:	DMMOLOUG

95 DELANCEY ST (Continued) **U003388525**

Last Modified: 01/28/2014
Material Name: Not reported

HIST AST:

PBS Number:	2-252921
SWIS Code:	6201
Operator:	95 DELANCEY ST CO
Facility Phone:	(212) 925-3939
Facility Addr2:	95 DELANCEY ST
Facility Type:	OTHER RETAIL SALES
Emergency:	MORRIS GOLDMAN REAL EST CORP
Emergency Tel:	(212) 925-3939
Old PBSNO:	Not reported
Date Inspected:	Not reported
Inspector:	Not reported
Result of Inspection:	Not reported
Owner Name:	95 DELANCEY ST CO
Owner Address:	524 BROADWAY
Owner City,St,Zip:	NY, NY 10012
Federal ID:	Not reported
Owner Tel:	(212) 925-3939
Owner Type:	Corporate/Commercial
Owner Subtype:	Not reported
Mailing Contact:	MORRIS GOLDMAN REAL EST
Mailing Name:	95 DELANCEY ST CO
Mailing Address:	524 BROADWAY
Mailing Address 2:	Not reported
Mailing City,St,Zip:	NY, NY 10012
Mailing Telephone:	(212) 925-3939
Owner Mark:	First Owner
Facility Status:	1 - Active PBS facility, i.e. total capacity of the PBS tanks is greater than 1,100 gallons, regardless if Subpart 360-14 tanks exist or not at the facility.
Certification Flag:	False
Certification Date:	08/15/1997
Expiration:	07/20/2002
Renew Flag:	False
Renew Date:	Not reported
Total Capacity:	2500
FAMT:	True
Facility Screen:	No Missing Data
Owner Screen:	Minor Data Missing
Tank Screen:	Minor Data Missing
Dead Letter:	False
CBS Number:	Not reported
Town or City:	NEW YORK CITY
County Code:	62
Town or City Code:	01
Region:	2

Tank ID:	001
Tank Location:	ABOVEGROUND
Tank Status:	Temporarily Out Of Service
Install Date:	Not reported
Capacity (Gal):	2500
Product Stored:	NOS 1,2, OR 4 FUEL OIL
Tank Type:	Steel/carbon steel

95 DELANCEY ST (Continued) **U003388525**

Tank Internal:	Not reported
Tank External:	Not reported
Pipe Location:	Not reported
Pipe Type:	STEEL/IRON
Pipe Internal:	Not reported
Pipe External:	Not reported
Tank Containment:	Diking
Leak Detection:	3
Overfill Protection:	4
Dispenser Method:	Suction
Date Tested:	Not reported
Next Test Date:	Not reported
Missing Data for Tank:	Minor Data Missing
Date Closed:	Not reported
Test Method:	Not reported
Deleted:	False
Updated:	False
SPDES Number:	Not reported
Lat/Long:	Not reported

H153 **NEW DELANCY DRY CLEANERS** **RCRA NonGen / NLR** **1001968896**
NW **95 DELANCY ST** **ICIS** **NYR000080804**
< 1/8 **NEW YORK, NY 10002** **US AIRS**
0.120 mi. **NY MANIFEST**
636 ft. **Site 19 of 25 in cluster H**

Relative:
Higher

Actual:
37 ft.

RCRA NonGen / NLR:

Date form received by agency:	01/01/2007
Facility name:	DELANCEY DRY CLEANERS
Facility address:	95 DELANCEY ST NEW YORK, NY 10002
EPA ID:	NYR000080804
Mailing address:	DELANCEY ST NEW YORK, NY 10002
Contact:	VICTOR BATISTA
Contact address:	DELANCEY ST NEW YORK, NY 10002
Contact country:	US
Contact telephone:	(718) 647-5703
Contact email:	Not reported
EPA Region:	02
Classification:	Non-Generator
Description:	Handler: Non-Generators do not presently generate hazardous waste

Owner/Operator Summary:

Owner/operator name:	VICTOR BATISTA
Owner/operator address:	216 ELDERTS LANE BROOKLYN, NY 11208
Owner/operator country:	US
Owner/operator telephone:	(718) 647-5703
Legal status:	Private
Owner/Operator Type:	Operator
Owner/Op start date:	Not reported
Owner/Op end date:	Not reported

Owner/operator name:	VICTOR BATISTA
Owner/operator address:	216 ELDERTS LANE

NEW DELANCY DRY CLEANERS (Continued) **1001968896**

BROOKLYN, NY 11208
Owner/operator country: US
Owner/operator telephone: (718) 647-5703
Legal status: Private
Owner/Operator Type: Owner
Owner/Op start date: Not reported
Owner/Op end date: Not reported

Handler Activities Summary:
U.S. importer of hazardous waste: No
Mixed waste (haz. and radioactive): No
Recycler of hazardous waste: No
Transporter of hazardous waste: No
Treater, storer or disposer of HW: No
Underground injection activity: No
On-site burner exemption: No
Furnace exemption: No
Used oil fuel burner: No
Used oil processor: No
User oil refiner: No
Used oil fuel marketer to burner: No
Used oil Specification marketer: No
Used oil transfer facility: No
Used oil transporter: No

Historical Generators:
Date form received by agency: 01/01/2006
Site name: DELANCEY DRY CLEANERS
Classification: Not a generator, verified

Date form received by agency: 04/06/2000
Site name: DELANCEY DRY CLEANERS
Classification: Small Quantity Generator

. Waste code: D039
. Waste name: TETRACHLOROETHYLENE

. Waste code: F002
. Waste name: THE FOLLOWING SPENT HALOGENATED SOLVENTS: TETRACHLOROETHYLENE, METHYLENE CHLORIDE, TRICHLOROETHYLENE, 1,1,1-TRICHLOROETHANE, CHLOROBENZENE, 1,1,2-TRICHLORO-1,2,2-TRIFLUOROETHANE, ORTHO-DICHLOROBENZENE, TRICHLOROFLUOROMETHANE, AND 1,1,2, TRICHLOROETHANE; ALL SPENT SOLVENT MIXTURES/BLENDS CONTAINING, BEFORE USE, A TOTAL OF TEN PERCENT OR MORE (BY VOLUME) OF ONE OR MORE OF THE ABOVE HALOGENATED SOLVENTS OR THOSE SOLVENTS LISTED IN F001, F004, AND F005; AND STILL BOTTOMS FROM THE RECOVERY OF THESE SPENT SOLVENTS AND SPENT SOLVENT MIXTURES.

Violation Status: No violations found

ICIS:
Enforcement Action ID: NY000A0000262060138400303
FRS ID: 110004558595
Action Name: NEW DELANCY DRY CLEANERS 360610456700303
Facility Name: NEW DELANCY DRY CLEANERS
Facility Address: 95 DELANCY ST
NEW YORK, NY 10002

NEW DELANCY DRY CLEANERS (Continued) **1001968896**

Enforcement Action Type:	Notice of Violation
Facility County:	UNDETERMINED
Program System Acronym:	AIR
Enforcement Action Forum Desc:	Administrative - Informal
EA Type Code:	NOV
Facility SIC Code:	7216
Federal Facility ID:	Not reported
Latitude in Decimal Degrees:	40.71879
Longitude in Decimal Degrees:	-73.9893
Permit Type Desc:	Not reported
Program System Acronym:	NY0000002620601384
Facility NAICS Code:	812320
Tribal Land Code:	Not reported

US AIRS MINOR:

Envid:	1001968896
Region Code:	02
Programmatic ID:	AIR NY0000002620601384
Facility Registry ID:	110004558595
D and B Number:	Not reported
Primary SIC Code:	7216
NAICS Code:	812320
Default Air Classification Code:	MIN
Facility Type of Ownership Code:	POF
Air CMS Category Code:	Not reported
HPV Status:	Not reported

US AIRS MINOR:

Region Code:	02
Programmatic ID:	AIR NY0000002620601384
Facility Registry ID:	110004558595
Air Operating Status Code:	OPR
Default Air Classification Code:	MIN
Air Program:	MACT Standards (40 CFR Part 63)
Activity Date:	2002-09-05 00:00:00
Activity Status Date:	Not reported
Activity Group:	Compliance Monitoring
Activity Type:	Inspection/Evaluation
Activity Status:	Not reported

Region Code:	02
Programmatic ID:	AIR NY0000002620601384
Facility Registry ID:	110004558595
Air Operating Status Code:	OPR
Default Air Classification Code:	MIN
Air Program:	MACT Standards (40 CFR Part 63)
Activity Date:	2006-02-27 00:00:00
Activity Status Date:	2006-02-27 00:00:00
Activity Group:	Enforcement Action
Activity Type:	Administrative - Informal
Activity Status:	Achieved

Region Code:	02
Programmatic ID:	AIR NY0000002620601384
Facility Registry ID:	110004558595
Air Operating Status Code:	OPR

NEW DELANCY DRY CLEANERS (Continued) **1001968896**

Default Air Classification Code:	MIN
Air Program:	State Implementation Plan for National Primary and Secondary Ambient Air Quality Standards
Activity Date:	2002-09-05 00:00:00
Activity Status Date:	Not reported
Activity Group:	Compliance Monitoring
Activity Type:	Inspection/Evaluation
Activity Status:	Not reported

Region Code:	02
Programmatic ID:	AIR NY0000002620601384
Facility Registry ID:	110004558595
Air Operating Status Code:	OPR
Default Air Classification Code:	MIN
Air Program:	State Implementation Plan for National Primary and Secondary Ambient Air Quality Standards
Activity Date:	2004-06-04 00:00:00
Activity Status Date:	Not reported
Activity Group:	Compliance Monitoring
Activity Type:	Inspection/Evaluation
Activity Status:	Not reported

NY MANIFEST:

Country:	USA
EPA ID:	NYR000080804
Facility Status:	Not reported
Location Address 1:	95 DELANCEY ST
Code:	BP
Location Address 2:	Not reported
Total Tanks:	Not reported
Location City:	NEW YORK
Location State:	NY
Location Zip:	10002
Location Zip 4:	Not reported

NY MANIFEST:

EPAID:	NYR000080804
Mailing Name:	DELANCEY DRY CLEANERS
Mailing Contact:	DELANCEY DRY CLEANERS
Mailing Address 1:	95 DELANCEY ST
Mailing Address 2:	Not reported
Mailing City:	NEW YORK
Mailing State:	NY
Mailing Zip:	10002
Mailing Zip 4:	Not reported
Mailing Country:	USA
Mailing Phone:	2125330027

NY MANIFEST:

Document ID:	Not reported
Manifest Status:	Not reported
seq:	Not reported
Year:	2008
Trans1 State ID:	NJD000564906
Trans2 State ID:	MIK814262374
Generator Ship Date:	06/19/2008
Trans1 Recv Date:	06/19/2008
Trans2 Recv Date:	07/01/2008

NEW DELANCY DRY CLEANERS (Continued) **1001968896**

TSD Site Recv Date:	07/01/2008
Part A Recv Date:	Not reported
Part B Recv Date:	Not reported
Generator EPA ID:	NYR000080804
Trans1 EPA ID:	Not reported
Trans2 EPA ID:	Not reported
TSDF ID 1:	CDX107000000
TSDF ID 2:	Not reported
Manifest Tracking Number:	003371471JJK
Import Indicator:	N
Export Indicator:	Y
Discr Quantity Indicator:	N
Discr Type Indicator:	N
Discr Residue Indicator:	N
Discr Partial Reject Indicator:	N
Discr Full Reject Indicator:	N
Manifest Ref Number:	Not reported
Alt Facility RCRA ID:	Not reported
Alt Facility Sign Date:	Not reported
MGMT Method Type Code:	H020
Waste Code:	Not reported
Waste Code:	Not reported
Waste Code:	Not reported
Waste Code:	Not reported
Waste Code:	Not reported
Waste Code:	Not reported
Quantity:	390.0
Units:	P - Pounds
Number of Containers:	3.0
Container Type:	DM - Metal drums, barrels
Handling Method:	R Material recovery of more than 75 percent of the total material.
Specific Gravity:	1.0
Waste Code:	F002
Waste Code 1_2:	D039
Waste Code 1_3:	Not reported
Waste Code 1_4:	Not reported
Waste Code 1_5:	Not reported
Waste Code 1_6:	Not reported

H154 **EDR Hist Cleaner** **1015108044**
NW **95 DELANCEY ST** **N/A**
< 1/8 **NEW YORK, NY 10002**
0.120 mi.
636 ft. **Site 20 of 25 in cluster H**

Relative:
Higher

Actual:
37 ft.

EDR Historical Cleaners:

Name:	DELANCY DRY CLEANERS
Year:	2006
Address:	95 DELANCEY ST
Name:	MANHATTAN WINDOW CLEANERS LTD
Year:	2007
Address:	95 DELANCEY ST
Name:	MANHATTAN WINDOW CLEANERS LTD
Year:	2008
Address:	95 DELANCEY ST

(Continued) **1015108044**

Name: MANHATTAN WINDOW CLEANERS LTD
Year: 2009
Address: 95 DELANCEY ST

H155
NW
< 1/8
0.120 mi.
636 ft.

LOT 17,TAXBLOCK 409
95 DELANCEY STREET
MANHATTAN, NY

NY E DESIGNATION **S109527632**
N/A

Site 21 of 25 in cluster H

Relative:
Higher

Actual:
37 ft.

E DESIGNATION:
Tax Lot(s): 17
Tax Block: 409
Borough Code: Not reported
E-No: E-216
Effective Date: 11/19/2008
Satisfaction Date: Not reported
Ceqr Number: 07DCP078M
Ulurp Number: 080397ZMM
Zoning Map No: 12c

Description: Window Wall Attenuation & Alternate Ventilation
Lot Remediation Date: Not reported

H156
NW
< 1/8
0.120 mi.
636 ft.

CON EDISON SERVICE BOX: 31160
95 DELANCEY ST
NEW YORK, NY 10002

RCRA NonGen / NLR **1016972740**
NY MANIFEST **NYP004465217**

Site 22 of 25 in cluster H

Relative:
Higher

Actual:
37 ft.

RCRA NonGen / NLR:
Date form received by agency: 04/12/2014
Facility name: CON EDISON SERVICE BOX: 31160
Facility address: 95 DELANCEY ST
NEW YORK, NY 10002
EPA ID: NYP004465217
Mailing address: IRVING PL, 15TH FL NE
NEW YORK, NY 10003
Contact: THOMAS TEELING
Contact address: Not reported
Not reported
Contact country: Not reported
Contact telephone: (212) 460-3770
Contact email: Not reported
EPA Region: 02
Classification: Non-Generator
Description: Handler: Non-Generators do not presently generate hazardous waste

Handler Activities Summary:
U.S. importer of hazardous waste: No
Mixed waste (haz. and radioactive): No
Recycler of hazardous waste: No
Transporter of hazardous waste: No
Treater, storer or disposer of HW: No
Underground injection activity: No
On-site burner exemption: No

CON EDISON SERVICE BOX: 31160 (Continued) **1016972740**

Furnace exemption:	No
Used oil fuel burner:	No
Used oil processor:	No
User oil refiner:	No
Used oil fuel marketer to burner:	No
Used oil Specification marketer:	No
Used oil transfer facility:	No
Used oil transporter:	No

Historical Generators:

Date form received by agency:	03/12/2014
Site name:	CON EDISON SERVICE BOX: 31160
Classification:	Conditionally Exempt Small Quantity Generator
Violation Status:	No violations found

NY MANIFEST:

Country:	USA
EPA ID:	NYP004465217
Facility Status:	Not reported
Location Address 1:	95 DELANCEY ST
Code:	BP
Location Address 2:	SB31160
Total Tanks:	Not reported
Location City:	NEW YORK
Location State:	NY
Location Zip:	10002
Location Zip 4:	Not reported

NY MANIFEST:

EPAID:	NYP004465217
Mailing Name:	CON EDISON
Mailing Contact:	CON EDISION
Mailing Address 1:	4 IRVING PL
Mailing Address 2:	15TH FL
Mailing City:	NEW YORK
Mailing State:	NY
Mailing Zip:	10003
Mailing Zip 4:	Not reported
Mailing Country:	USA
Mailing Phone:	Not reported

NY MANIFEST:

Document ID:	Not reported
Manifest Status:	Not reported
seq:	Not reported
Year:	2014
Trans1 State ID:	NJD003812047
Trans2 State ID:	Not reported
Generator Ship Date:	03/12/2014
Trans1 Recv Date:	03/12/2014
Trans2 Recv Date:	Not reported
TSD Site Recv Date:	03/14/2014
Part A Recv Date:	Not reported
Part B Recv Date:	Not reported
Generator EPA ID:	NYP004465217
Trans1 EPA ID:	Not reported

CON EDISON SERVICE BOX: 31160 (Continued) **1016972740**

Trans2 EPA ID:	Not reported
TSDF ID 1:	NJD991291105
TSDF ID 2:	Not reported
Manifest Tracking Number:	002359635GBF
Import Indicator:	N
Export Indicator:	N
Discr Quantity Indicator:	N
Discr Type Indicator:	N
Discr Residue Indicator:	N
Discr Partial Reject Indicator:	N
Discr Full Reject Indicator:	N
Manifest Ref Number:	Not reported
Alt Facility RCRA ID:	Not reported
Alt Facility Sign Date:	Not reported
MGMT Method Type Code:	H110
Waste Code:	Not reported
Waste Code:	Not reported
Waste Code:	Not reported
Waste Code:	Not reported
Waste Code:	Not reported
Waste Code:	Not reported
Quantity:	1000
Units:	P - Pounds
Number of Containers:	1
Container Type:	TT - Cargo tank, tank trucks
Handling Method:	T Chemical, physical, or biological treatment.
Specific Gravity:	1
Waste Code:	D008
Waste Code 1_2:	Not reported
Waste Code 1_3:	Not reported
Waste Code 1_4:	Not reported
Waste Code 1_5:	Not reported
Waste Code 1_6:	Not reported

H157 **EDR Hist Cleaner** **1015028186**
WNW **251 BROOME ST** **N/A**
< 1/8 **NEW YORK, NY 10002**
0.121 mi.
637 ft. **Site 23 of 25 in cluster H**

Relative:
Higher

Actual:
38 ft.

EDR Historical Cleaners:

Name:	LAUNDRAMAT
Year:	2000
Address:	251 BROOME ST
Name:	LAUNDRAMAT
Year:	2001
Address:	251 BROOME ST
Name:	LAUNDRAMAT
Year:	2004
Address:	251 BROOME ST
Name:	SUN KWONG LAUNDROMAT
Year:	2005
Address:	251 BROOME ST

(Continued) **1015028186**

Name: SUN KWONG LAUNDROMAT
Year: 2006
Address: 251 BROOME ST

Name: SUN KWONG LAUNDROMAT
Year: 2007
Address: 251 BROOME ST

Name: SUN KWONG LAUNDROMAT
Year: 2008
Address: 251 BROOME ST

Name: SUN KWONG LAUNDROMAT
Year: 2009
Address: 251 BROOME ST

N158 **CON EDISON SERVICE BOX: 33434** **RCRA NonGen / NLR** **1016969382**
WSW **29 ESSEX ST** **NY MANIFEST** **NYP004430427**
< 1/8 **NEW YORK, NY 10002**
0.121 mi.
639 ft. **Site 3 of 14 in cluster N**

Relative:
Higher

Actual:
36 ft.

RCRA NonGen / NLR:
Date form received by agency: 02/28/2014
Facility name: CON EDISON SERVICE BOX: 33434
Facility address: 29 ESSEX ST
NEW YORK, NY 10002
EPA ID: NYP004430427
Mailing address: IRVING PL, 15TH FL NE
NEW YORK, NY 10003
Contact: THOMAS TEELING
Contact address: Not reported
Not reported
Contact country: Not reported
Contact telephone: (212) 460-3770
Contact email: Not reported
EPA Region: 02
Classification: Non-Generator
Description: Handler: Non-Generators do not presently generate hazardous waste

Handler Activities Summary:
U.S. importer of hazardous waste: No
Mixed waste (haz. and radioactive): No
Recycler of hazardous waste: No
Transporter of hazardous waste: No
Treater, storer or disposer of HW: No
Underground injection activity: No
On-site burner exemption: No
Furnace exemption: No
Used oil fuel burner: No
Used oil processor: No
User oil refiner: No
Used oil fuel marketer to burner: No
Used oil Specification marketer: No
Used oil transfer facility: No
Used oil transporter: No

CON EDISON SERVICE BOX: 33434 (Continued) **1016969382**

Historical Generators:

Date form received by agency:	01/30/2014
Site name:	CON EDISON SERVICE BOX: 33434
Classification:	Conditionally Exempt Small Quantity Generator
Violation Status:	No violations found

NY MANIFEST:

Country:	USA
EPA ID:	NYP004430427
Facility Status:	Not reported
Location Address 1:	29 ESSEX ST
Code:	BP
Location Address 2:	Not reported
Total Tanks:	Not reported
Location City:	NEW YORK
Location State:	NY
Location Zip:	10002
Location Zip 4:	Not reported

NY MANIFEST:

EPAID:	NYP004430427
Mailing Name:	CON EDISON
Mailing Contact:	CON EDISON
Mailing Address 1:	4 IRVING PLACE
Mailing Address 2:	15TH FL
Mailing City:	NEW YORK
Mailing State:	NY
Mailing Zip:	10003
Mailing Zip 4:	Not reported
Mailing Country:	USA
Mailing Phone:	Not reported

NY MANIFEST:

Document ID:	Not reported
Manifest Status:	Not reported
seq:	Not reported
Year:	2014
Trans1 State ID:	NJD003812047
Trans2 State ID:	Not reported
Generator Ship Date:	01/30/2014
Trans1 Recv Date:	01/30/2014
Trans2 Recv Date:	Not reported
TSD Site Recv Date:	01/31/2014
Part A Recv Date:	Not reported
Part B Recv Date:	Not reported
Generator EPA ID:	NYP004430427
Trans1 EPA ID:	Not reported
Trans2 EPA ID:	Not reported
TSDF ID 1:	NJD991291105
TSDF ID 2:	Not reported
Manifest Tracking Number:	002329789GBF
Import Indicator:	N
Export Indicator:	N
Discr Quantity Indicator:	N
Discr Type Indicator:	N
Discr Residue Indicator:	N

CON EDISON SERVICE BOX: 33434 (Continued) **1016969382**

Discr Partial Reject Indicator:	N
Discr Full Reject Indicator:	N
Manifest Ref Number:	Not reported
Alt Facility RCRA ID:	Not reported
Alt Facility Sign Date:	Not reported
MGMT Method Type Code:	H110
Waste Code:	Not reported
Waste Code:	Not reported
Waste Code:	Not reported
Waste Code:	Not reported
Waste Code:	Not reported
Waste Code:	Not reported
Quantity:	500
Units:	P - Pounds
Number of Containers:	1
Container Type:	TT - Cargo tank, tank trucks
Handling Method:	T Chemical, physical, or biological treatment.
Specific Gravity:	1
Waste Code:	D008
Waste Code 1_2:	Not reported
Waste Code 1_3:	Not reported
Waste Code 1_4:	Not reported
Waste Code 1_5:	Not reported
Waste Code 1_6:	Not reported

N159 **EDR Hist Auto** **1015391606**
WSW **29 ESSEX ST** **N/A**
< 1/8 **NEW YORK, NY 10002**
0.121 mi.
639 ft. **Site 4 of 14 in cluster N**

Relative:
Higher

Actual:
36 ft.

EDR Historical Auto Stations:

Name:	DELANCEY CAR SERVICE
Year:	2005
Address:	29 ESSEX ST
Name:	DELANCEY CAR SERVICE
Year:	2006
Address:	29 ESSEX ST
Name:	DELANCEY CAR SERVICE INC
Year:	2009
Address:	29 ESSEX ST
Name:	DELANCEY CAR SERVICE
Year:	2011
Address:	29 ESSEX ST
Name:	DELANCEY CAR SERVICE
Year:	2012
Address:	29 ESSEX ST

L160 ENE < 1/8 0.122 mi. 644 ft. | **172 DELANCEY ST. HDFC**
172 DELANCEY STREET
NEW YORK, NY 10002

Site 12 of 22 in cluster L

NY AST | **A100291607**
N/A

Relative: Lower

Actual: 27 ft.

AST:

Region:	STATE
DEC Region:	2
Site Status:	Active
Facility Id:	2-608677
Program Type:	PBS
UTM X:	585694.79505
UTM Y:	4507930.61120
Expiration Date:	03/27/2018
Site Type:	Apartment Building/Office Building

Affiliation Records:

Site Id:	30529
Affiliation Type:	On-Site Operator
Company Name:	172 DELANCEY ST. HDFC
Contact Type:	Not reported
Contact Name:	JUAN SANCHEZ
Address1:	Not reported
Address2:	Not reported
City:	Not reported
State:	NN
Zip Code:	Not reported
Country Code:	001
Phone:	(212) 674-8804
EMail:	Not reported
Fax Number:	Not reported
Modified By:	KAKYER
Date Last Modified:	2013-04-01

Site Id:	30529
Affiliation Type:	Emergency Contact
Company Name:	172 DELANCEY ST. HDFC
Contact Type:	Not reported
Contact Name:	JUAN SANCHEZ
Address1:	Not reported
Address2:	Not reported
City:	Not reported
State:	NN
Zip Code:	Not reported
Country Code:	001
Phone:	(212) 674-8804
EMail:	Not reported
Fax Number:	Not reported
Modified By:	KAKYER
Date Last Modified:	2013-04-01

Site Id:	30529
Affiliation Type:	Facility Owner
Company Name:	172 DELANCEY ST. HDFC
Contact Type:	PRESIDENT
Contact Name:	JUAN SANCHEZ
Address1:	172 DELANCEY STREET
Address2:	Not reported
City:	NEW YORK

172 DELANCEY ST. HDFC (Continued) **A100291607**

State:	NY
Zip Code:	10002
Country Code:	001
Phone:	(646) 541-6844
EMail:	GMOREIRA907@GMAIL.COM
Fax Number:	Not reported
Modified By:	KAKYER
Date Last Modified:	2013-04-01

Site Id:	30529
Affiliation Type:	Mail Contact
Company Name:	172 DELANCEY ST. HDFC
Contact Type:	PRESIDENT
Contact Name:	JUAN SANCHEZ
Address1:	172 DELANCEY STREET
Address2:	Not reported
City:	NEW YORK
State:	NY
Zip Code:	10002
Country Code:	001
Phone:	(646) 541-6844
EMail:	GMOREIRA907@GMAIL.COM
Fax Number:	Not reported
Modified By:	KAKYER
Date Last Modified:	2013-04-01

Tank Info:

Tank Number:	001
Tank Id:	65509
Material Code:	0009
Common Name of Substance:	Gasoline

Equipment Records:

	D10 - Pipe Type - Copper
	I04 - Overfill - Product Level Gauge (A/G)
	C01 - Pipe Location - Aboveground
	F06 - Pipe External Protection - Wrapped
	G01 - Tank Secondary Containment - Diking (Aboveground)
	H00 - Tank Leak Detection - None
	A00 - Tank Internal Protection - None
Tank Location:	3
Tank Type:	Steel/Carbon Steel/Iron
Tank Status:	In Service
Pipe Model:	Not reported
Install Date:	01/01/1920
Capacity Gallons:	2000
Tightness Test Method:	NN
Date Test:	Not reported
Next Test Date:	Not reported
Date Tank Closed:	Not reported
Register:	True
Modified By:	KAKYER
Last Modified:	04/01/2013
Material Name:	Not reported

M161 NNW < 1/8 0.123 mi. 652 ft. | **LOT 69,TAXBLOCK 410 104 DELANCEY STREET MANHATTAN, NY 10002** | **NY E DESIGNATION** | **S109528143 N/A**

Site 5 of 14 in cluster M

Relative: Higher

Actual: 35 ft.

E DESIGNATION:

Tax Lot(s):	69
Tax Block:	410
Borough Code:	MN
E-No:	E-216
Effective Date:	11/19/2008
Satisfaction Date:	Not reported
Ceqr Number:	07DCP078M
Ulurp Number:	080397ZMM
Zoning Map No:	12c
Description:	Window Wall Attenuation & Alternate Ventilation
Lot Remediation Date:	Not reported

G162 West < 1/8 0.124 mi. 654 ft. | **CON EDISON 55 LUDLOW ST NEW YORK, NY 10002** | **NY MANIFEST** | **S118462883 N/A**

Site 17 of 18 in cluster G

Relative: Higher

Actual: 38 ft.

NY MANIFEST:

Country:	USA
EPA ID:	NYP004843062
Facility Status:	Not reported
Location Address 1:	55 LUDLOW ST
Code:	BP
Location Address 2:	SB 39373
Total Tanks:	Not reported
Location City:	NEW YORK
Location State:	NY
Location Zip:	10002
Location Zip 4:	Not reported

NY MANIFEST:

EPAID:	NYP004843062
Mailing Name:	CON EDISON
Mailing Contact:	DENNIS HUACON
Mailing Address 1:	4 IRVING PL 15TH FL
Mailing Address 2:	Not reported
Mailing City:	NEW YORK
Mailing State:	NY
Mailing Zip:	10003
Mailing Zip 4:	Not reported
Mailing Country:	USA
Mailing Phone:	2124603770

NY MANIFEST:

Document ID:	Not reported
Manifest Status:	Not reported
seq:	Not reported
Year:	2015
Trans1 State ID:	NJD003812047
Trans2 State ID:	Not reported
Generator Ship Date:	09/23/2015

CON EDISON (Continued) **S118462883**

Trans1 Recv Date:	09/23/2015
Trans2 Recv Date:	Not reported
TSD Site Recv Date:	09/23/2015
Part A Recv Date:	Not reported
Part B Recv Date:	Not reported
Generator EPA ID:	NYP004843062
Trans1 EPA ID:	Not reported
Trans2 EPA ID:	Not reported
TSDF ID 1:	NJD991291105
TSDF ID 2:	Not reported
Manifest Tracking Number:	002613294GBF
Import Indicator:	N
Export Indicator:	N
Discr Quantity Indicator:	N
Discr Type Indicator:	N
Discr Residue Indicator:	N
Discr Partial Reject Indicator:	N
Discr Full Reject Indicator:	N
Manifest Ref Number:	Not reported
Alt Facility RCRA ID:	Not reported
Alt Facility Sign Date:	Not reported
MGMT Method Type Code:	H110
Waste Code:	Not reported
Waste Code:	Not reported
Waste Code:	Not reported
Waste Code:	Not reported
Waste Code:	Not reported
Waste Code:	Not reported
Quantity:	500
Units:	P - Pounds
Number of Containers:	1
Container Type:	TT - Cargo tank, tank trucks
Handling Method:	T Chemical, physical, or biological treatment.
Specific Gravity:	1
Waste Code:	D008
Waste Code 1_2:	Not reported
Waste Code 1_3:	Not reported
Waste Code 1_4:	Not reported
Waste Code 1_5:	Not reported
Waste Code 1_6:	Not reported
Document ID:	Not reported
Manifest Status:	Not reported
seq:	Not reported
Year:	2015
Trans1 State ID:	NJD003812047
Trans2 State ID:	Not reported
Generator Ship Date:	09/23/2015
Trans1 Recv Date:	09/23/2015
Trans2 Recv Date:	Not reported
TSD Site Recv Date:	09/23/2015
Part A Recv Date:	Not reported
Part B Recv Date:	Not reported
Generator EPA ID:	NYP004843062
Trans1 EPA ID:	Not reported
Trans2 EPA ID:	Not reported
TSDF ID 1:	NJD991291105

CON EDISON (Continued) **S118462883**

TSDF ID 2:	Not reported
Manifest Tracking Number:	002613294GBF
Import Indicator:	N
Export Indicator:	N
Discr Quantity Indicator:	N
Discr Type Indicator:	N
Discr Residue Indicator:	N
Discr Partial Reject Indicator:	N
Discr Full Reject Indicator:	N
Manifest Ref Number:	Not reported
Alt Facility RCRA ID:	Not reported
Alt Facility Sign Date:	Not reported
MGMT Method Type Code:	H110
Waste Code:	Not reported
Waste Code:	Not reported
Waste Code:	Not reported
Waste Code:	Not reported
Waste Code:	Not reported
Waste Code:	Not reported
Quantity:	500
Units:	P - Pounds
Number of Containers:	1
Container Type:	TT - Cargo tank, tank trucks
Handling Method:	T Chemical, physical, or biological treatment.
Specific Gravity:	1
Waste Code:	D008
Waste Code 1_2:	Not reported
Waste Code 1_3:	Not reported
Waste Code 1_4:	Not reported
Waste Code 1_5:	Not reported
Waste Code 1_6:	Not reported

G163 **CON EDISON** **RCRA NonGen / NLR** **1019908197**
West **55 LUDLOW ST** **NYP004843062**
< 1/8 **NEW YORK, NY 10002**
0.124 mi.
654 ft. **Site 18 of 18 in cluster G**

Relative:
Higher

Actual:
38 ft.

RCRA NonGen / NLR:

Date form received by agency:	09/23/2015
Facility name:	CON EDISON
Facility address:	55 LUDLOW ST NEW YORK, NY 10002
EPA ID:	NYP004843062
Mailing address:	IRVING PL 15TH FL NE NEW YORK, NY 10003
Contact:	THOMAS TEELING
Contact address:	Not reported Not reported
Contact country:	Not reported
Contact telephone:	(212) 460-3770
Contact email:	Not reported
EPA Region:	02
Classification:	Non-Generator
Description:	Handler: Non-Generators do not presently generate hazardous waste

CON EDISON (Continued) **1019908197**

Handler Activities Summary:

U.S. importer of hazardous waste:	No
Mixed waste (haz. and radioactive):	No
Recycler of hazardous waste:	No
Transporter of hazardous waste:	No
Treater, storer or disposer of HW:	No
Underground injection activity:	No
On-site burner exemption:	No
Furnace exemption:	No
Used oil fuel burner:	No
Used oil processor:	No
User oil refiner:	No
Used oil fuel marketer to burner:	No
Used oil Specification marketer:	No
Used oil transfer facility:	No
Used oil transporter:	No

Historical Generators:

Date form received by agency:	09/23/2015
Site name:	CON EDISON
Classification:	Small Quantity Generator
Violation Status:	No violations found

L164
ENE
< 1/8
0.124 mi.
655 ft.

CON EDISON SERVICE BOX: 31189
174 DELANCEY ST FRONT OF
NEW YORK, NY 10002

RCRA NonGen / NLR **1016972624**
NY MANIFEST **NYP004464038**

Site 13 of 22 in cluster L

Relative:
Lower

Actual:
27 ft.

RCRA NonGen / NLR:

Date form received by agency:	04/11/2014
Facility name:	CON EDISON SERVICE BOX: 31189
Facility address:	174 DELANCEY ST FRONT OF NEW YORK, NY 10002
EPA ID:	NYP004464038
Mailing address:	IRVG PL, 15TH FL NE NEW YORK, NY 10003
Contact:	THOMAS TEELING
Contact address:	Not reported Not reported
Contact country:	Not reported
Contact telephone:	(212) 460-3770
Contact email:	Not reported
EPA Region:	02
Classification:	Non-Generator
Description:	Handler: Non-Generators do not presently generate hazardous waste

Handler Activities Summary:

U.S. importer of hazardous waste:	No
Mixed waste (haz. and radioactive):	No
Recycler of hazardous waste:	No
Transporter of hazardous waste:	No
Treater, storer or disposer of HW:	No
Underground injection activity:	No
On-site burner exemption:	No
Furnace exemption:	No

CON EDISON SERVICE BOX: 31189 (Continued) **1016972624**

Used oil fuel burner:	No
Used oil processor:	No
User oil refiner:	No
Used oil fuel marketer to burner:	No
Used oil Specification marketer:	No
Used oil transfer facility:	No
Used oil transporter:	No

Historical Generators:

Date form received by agency:	03/11/2014
Site name:	CON EDISON SERVICE BOX: 31189
Classification:	Conditionally Exempt Small Quantity Generator
Violation Status:	No violations found

NY MANIFEST:

Country:	USA
EPA ID:	NYP004464038
Facility Status:	Not reported
Location Address 1:	173 DELANCEY ST
Code:	BP
Location Address 2:	SB31189
Total Tanks:	Not reported
Location City:	NEW YORK
Location State:	NY
Location Zip:	10002
Location Zip 4:	Not reported

NY MANIFEST:

EPAID:	NYP004464038
Mailing Name:	CON EDISON
Mailing Contact:	CON EDISION
Mailing Address 1:	4 IRVING PL
Mailing Address 2:	15TH FL
Mailing City:	NEW YORK
Mailing State:	NY
Mailing Zip:	10003
Mailing Zip 4:	Not reported
Mailing Country:	USA
Mailing Phone:	Not reported

NY MANIFEST:

Document ID:	Not reported
Manifest Status:	Not reported
seq:	Not reported
Year:	2014
Trans1 State ID:	NJD003812047
Trans2 State ID:	Not reported
Generator Ship Date:	03/11/2014
Trans1 Recv Date:	03/11/2014
Trans2 Recv Date:	Not reported
TSD Site Recv Date:	03/12/2014
Part A Recv Date:	Not reported
Part B Recv Date:	Not reported
Generator EPA ID:	NYP004464038
Trans1 EPA ID:	Not reported
Trans2 EPA ID:	Not reported

CON EDISON SERVICE BOX: 31189 (Continued) **1016972624**

TSDF ID 1:	NJD991291105
TSDF ID 2:	Not reported
Manifest Tracking Number:	002359639GBF
Import Indicator:	N
Export Indicator:	N
Discr Quantity Indicator:	N
Discr Type Indicator:	N
Discr Residue Indicator:	N
Discr Partial Reject Indicator:	N
Discr Full Reject Indicator:	N
Manifest Ref Number:	Not reported
Alt Facility RCRA ID:	Not reported
Alt Facility Sign Date:	Not reported
MGMT Method Type Code:	H110
Waste Code:	Not reported
Waste Code:	Not reported
Waste Code:	Not reported
Waste Code:	Not reported
Waste Code:	Not reported
Waste Code:	Not reported
Quantity:	100
Units:	P - Pounds
Number of Containers:	1
Container Type:	TT - Cargo tank, tank trucks
Handling Method:	T Chemical, physical, or biological treatment.
Specific Gravity:	1
Waste Code:	D008
Waste Code 1_2:	Not reported
Waste Code 1_3:	Not reported
Waste Code 1_4:	Not reported
Waste Code 1_5:	Not reported
Waste Code 1_6:	Not reported

O165 **HONDA PRODUCTIONS** **NY Spills** **S109527923**
WNW **74 ORCHARD STREET** **NY E DESIGNATION** **N/A**
< 1/8 **NEW YORK, NY 10002**
0.124 mi.
657 ft. **Site 1 of 17 in cluster O**

Relative:
Higher

Actual:
39 ft.

SPILLS:

Facility ID:	0509012
Facility Type:	ER
DER Facility ID:	304739
Site ID:	354723
DEC Region:	2
Spill Date:	2005-10-27
Spill Number/Closed Date:	0509012 / 2005-12-16
Spill Cause:	Equipment Failure
Spill Class:	Known release with minimal potential for fire or hazard. DEC Response. Willing Responsible Party. Corrective action taken.
SWIS:	3101
Investigator:	rvketani
Referred To:	Not reported
Reported to Dept:	2005-10-27
CID:	444
Water Affected:	Not reported
Spill Source:	Private Dwelling

HONDA PRODUCTIONS (Continued) **S109527923**

Spill Notifier:	Other
Cleanup Ceased:	Not reported
Cleanup Meets Std:	False
Last Inspection:	Not reported
Recommended Penalty:	False
UST Trust:	False
Remediation Phase:	0
Date Entered In Computer:	2005-10-27
Spill Record Last Update:	2006-03-02
Spiller Name:	MR GOLDMAN
Spiller Company:	HONDA PRODUCTIONS
Spiller Address:	74 ORCHARD STREET
Spiller City,St,Zip:	NEW YORK, NY
Spiller Company:	999
Contact Name:	MR GOLDMAN
Contact Phone:	(212) 925-3939
DEC Memo:	"Sangesland spoke to rep from Stuyvesant Fuel. He said that the fill line from the sidewalk goes over the celler steps and then through the wall into the basement. Oil leaked through a hole in this pipe into the outside pit area, then leaked under the basement entry door into the basement. Property owner (Mr. Goldman) has hired H.D.Plumbing (212-274-0480) to replace the rotten fill line. This work will be done 10/28 at 8 AM 10/28/05 - Raphael Ketani. I made a site visit at 8:30AM. Once there, I saw that A.D. Plumbing Corp. (62 Allen Street, NY, 10002, LIC#577,1093) had arrived and were beginning the process of cutting out the fill port at the street edge of the sidewalk. The rusted fill pipe was still in place, but I spoke to one of the workers there and he said the whole pipe was going to be replaced. The pipe goes under the sidewalk and runs to the basement where it hangs over stairs which descend into the front basement. The stairs are covered by two steel plates which open outward at the hinges (cellar doors). A film of oil was all over the stairs and on the front basement floor. I did not see any cracks in the floor when I used my flashlight (there were no lights that worked). The property owner is Morris Goldman at 524 Broadway, NY, 10012. The property manager is Alfred Goldman (possibly his son as Morris is 82 according to the tenant). I spoke to the tenant, Alex Lee, manager, who runs Honda Productions ((212) 375-1118; cell (917) 701-8159)out of this rented store. She said that the spill happened yesterday when they delivered oil. She says that the delivery was 593 gals. and that all of it spilled into the front basement (this is an area in front of and below the store of about 64 square feet). It doesn't seem as if there is enough depth to the floor area for it to contain 593 gals. of spilled oil. However, I did see that a little oil overtopped the raised lip of the doorway separating the front basement from the back basement. Ms. Lee had put down plywood on the back basement floor to protect the clothing she sells and I did see a little staining between the 2 pieces of plywood closest to the door separating the two parts of the basement. Though I estimated the amount of spillage as less than 1 gallon. This part of the basement was well lit and I didn't see any cracks - of what part of the floor I could look at. There were a lot of large, heavy bags and other things on the floor that, for the most part, I couldn't move out of the way. Ms. Lee uses the basement as a storeroom. I looked at the front basement floor and I could see that absorbent material had been put down. However, there was still a thin veneer of oil and it didn't look like enough absorbent agent had been put down. The odor in the front basement was

HONDA PRODUCTIONS (Continued) **S109527923**

strong. The odor in the back basement was strong and the odor on the first floor was moderate. There are no windows in the store. However, Ms. Lee has some fans. I told her to run the fans on high speed to push the vapors out of the store. Ms. Lee told me that back on 3/16/05, there was a small leak in the fill pipe. She said she called up Stuyvesant Oil and Paul came over to check out the leak. Ms. Lee added that Paul told her it was not a leak and refused to do anything and left. I told her that I would talk to Stuyvesant Oil about the current spill and see if I could get them to clean it up better. I spoke to Noel Hinds of Stuyvesant Oil and told him that we weren't happy with the condition of the front basement floor. I told him that there was still a film of oil and the odors were strong and getting into the store. I added that more absorbent has to be put down and the floor power washed. He said he would call me back. I called Alfred Goldman and told him that Stuyvesant Oil has to come back and clean up the floor to the front basement better because there is still a film of oil and strong odors. He said he would talk to Stuyvesant and get them to return to the property. I asked him whether he was aware of the 3/16/05 small leak. He said that Ms. Lee never told him about it because she was behind in her rent. A letter was sent ordering Mr. Goldman to have the remnant of the spill cleaned up. At 1:50PM today, Vincent Ingrassa of Stuyvesant Oil called me up to say that his techinicians were on their way to the site to put down more Speedi-Dri and to put a deorderant. When I asked about pressure testing the fill line, he said that it was up to the customer to order such a test. Then Mr. Stuart Levy, Chief of Operations at Stuyvesant, spoke to me and told me that they will recommend to Mr. Goldman to have the line pressure tested. 11/28/05 - Raphael Ketani. I spoke to Kristin Ciaburri of USA Environmental ((718) 981-5710). She said that they will do a system test of the fill line, tank, and vent line. They will also do some digging in the front basement where the oil spilled. If they find anything, then they will let the DEC know. She added that the spilled oil had been cleaned up and that she will send me a report regarding their findings. 12/7/05 - Raphael Ketani. I received a FAX from Eastmond & Sons Boiler Repair describing the repair of the fill line and clean up of 2 drums worth of debris. They were requesting closure of the spill case. However, I called up Ms. Ciaburri and she said her company hadn't done any system testing or digging as they weren't contracted by the Morris Goldman Real Estate Company. I called up Alfred Goldman and asked him why this work hadn't been done. He said he would get back to me. 12/15/05 - Raphael Ketani. Mr. Neal Tomasetti of A.L. Eastmond (347) 682-0730 called regarding the site. I could not get ahold of him. So I left a message. 12/16/05 - Raphael Ketani. Neil of A. L. Eastmond called me to say that he was at the site on 12/14 and checked out the situation. He said that there were no cracks in the floor of the front basement and that he ordered his crew to put down more absorbent on the stairs. Otherwise, he said, the spill is cleaned up. I asked him to send me a letter stating that the site is completely cleaned up. He said he would. Neil Tomasetti of Eastmond sent me the letter explaining the cleanup and that there are no cracks in the floor. I, personally, observed that there were no drains or city sewers impacted by the spill. Therefore, I am closing the case. 3/1/06 - Raphael Ketani. I received a request from Byron Goldman of Morris Goldman Real Estate (owners of the property) for an NFA letter. I will send one tomorrow."

Remarks: "FILL LINE WAS RUSTY AND AND SOME LEAKED OUT;"

HONDA PRODUCTIONS (Continued) **S109527923**

Material:

Site ID:	354723
Operable Unit ID:	1112116
Operable Unit:	01
Material ID:	2102156
Material Code:	0001A
Material Name:	#2 fuel oil
Case No.:	Not reported
Material FA:	Petroleum
Quantity:	Not reported
Units:	Gallons
Recovered:	.00
Resource Affected:	Not reported
Oxygenate:	Not reported

Tank Test:

E DESIGNATION:

Tax Lot(s):	4
Tax Block:	408
Borough Code:	Not reported
E-No:	E-216
Effective Date:	11/19/2008
Satisfaction Date:	Not reported
Ceqr Number:	07DCP078M
Ulurp Number:	080397ZMM
Zoning Map No:	12c
Description:	Window Wall Attenuation & Alternate Ventilation
Lot Remediation Date:	Not reported

O166 **72 ORCHARD STREET CORP.** **NY AST** **U003391893**
WNW **72 ORCHARD STREET** **N/A**
< 1/8 **NEW YORK, NY 10002**
0.125 mi.
658 ft. **Site 2 of 17 in cluster O**

Relative:
Higher

Actual:
39 ft.

AST:

Region:	STATE
DEC Region:	2
Site Status:	Active
Facility Id:	2-364711
Program Type:	PBS
UTM X:	585261.93750
UTM Y:	4507872.50000
Expiration Date:	02/03/2018
Site Type:	Apartment Building/Office Building

Affiliation Records:

Site Id:	18496
Affiliation Type:	Facility Owner
Company Name:	72 ORCHARD STREET CORP.
Contact Type:	PRESIDENT
Contact Name:	JOE ERLICHSTER
Address1:	70 ORCHARD STREET
Address2:	Not reported

72 ORCHARD STREET CORP. (Continued) **U003391893**

City:	NEW YORK
State:	NY
Zip Code:	10002
Country Code:	001
Phone:	(212) 358-1959
EMail:	ERLICHSTER@GMAIL.COM
Fax Number:	Not reported
Modified By:	DMMOLOUG
Date Last Modified:	2013-11-07

Site Id:	18496
Affiliation Type:	Mail Contact
Company Name:	72 ORCHARD STREET CORP.
Contact Type:	PRESIDENT
Contact Name:	JOE ERLICHSTER
Address1:	70 ORCHARD STREET
Address2:	Not reported
City:	NEW YORK
State:	NY
Zip Code:	10002
Country Code:	001
Phone:	(212) 358-1959
EMail:	ERLICHSTER@GMAIL.COM
Fax Number:	Not reported
Modified By:	DMMOLOUG
Date Last Modified:	2013-11-07

Site Id:	18496
Affiliation Type:	On-Site Operator
Company Name:	72 ORCHARD STREET CORP.
Contact Type:	Not reported
Contact Name:	DANIEL COFFEY
Address1:	Not reported
Address2:	Not reported
City:	Not reported
State:	NN
Zip Code:	Not reported
Country Code:	001
Phone:	(646) 522-3668
EMail:	Not reported
Fax Number:	Not reported
Modified By:	DMMOLOUG
Date Last Modified:	2013-11-07

Site Id:	18496
Affiliation Type:	Emergency Contact
Company Name:	72ND ORCHARD STREET CORPORATION
Contact Type:	Not reported
Contact Name:	JOE ERLICHSTER
Address1:	Not reported
Address2:	Not reported
City:	Not reported
State:	NN
Zip Code:	Not reported
Country Code:	999
Phone:	(646) 522-0022
EMail:	Not reported

72 ORCHARD STREET CORP. (Continued) **U003391893**

Fax Number:	Not reported
Modified By:	kakyer
Date Last Modified:	2008-06-23

Tank Info:

Tank Number:	001
Tank Id:	22633
Material Code:	0001
Common Name of Substance:	#2 Fuel Oil (On-Site Consumption)

Equipment Records:

J02 - Dispenser - Suction Dispenser
K00 - Spill Prevention - None
D01 - Pipe Type - Steel/Carbon Steel/Iron
E00 - Piping Secondary Containment - None
B05 - Tank External Protection - Jacketed
L09 - Piping Leak Detection - Exempt Suction Piping
G00 - Tank Secondary Containment - None
A00 - Tank Internal Protection - None
C03 - Pipe Location - Aboveground/Underground Combination
H00 - Tank Leak Detection - None
I04 - Overfill - Product Level Gauge (A/G)
I05 - Overfill - Vent Whistle
F00 - Pipe External Protection - None

Tank Location:	1
Tank Type:	Steel/Carbon Steel/Iron
Tank Status:	In Service
Pipe Model:	Not reported
Install Date:	03/01/1959
Capacity Gallons:	1500
Tightness Test Method:	NN
Date Test:	Not reported
Next Test Date:	Not reported
Date Tank Closed:	Not reported
Register:	True
Modified By:	DMMOLOUG
Last Modified:	11/07/2013
Material Name:	Not reported

O167 **CONED** **NY MANIFEST** **S110823748**
WNW **70 ORCHARD ST** **N/A**
< 1/8 **NEW YORK, NY**
0.125 mi.
659 ft. **Site 3 of 17 in cluster O**

Relative:
Higher

Actual:
39 ft.

NY MANIFEST:

Country:	USA
EPA ID:	NYP004226660
Facility Status:	Not reported
Location Address 1:	70 ORCHARD ST
Code:	BP
Location Address 2:	Not reported
Total Tanks:	Not reported
Location City:	NEW YORK
Location State:	NY
Location Zip:	Not reported

CONED (Continued) **S110823748**

Location Zip 4: Not reported

NY MANIFEST:

EPAID:	NYP004226660
Mailing Name:	CONED
Mailing Contact:	CONED
Mailing Address 1:	4 IRVING PLACE
Mailing Address 2:	Not reported
Mailing City:	NEW YORK
Mailing State:	NY
Mailing Zip:	10004
Mailing Zip 4:	Not reported
Mailing Country:	USA
Mailing Phone:	Not reported

NY MANIFEST:

Document ID:	Not reported
Manifest Status:	Not reported
seq:	Not reported
Year:	2011
Trans1 State ID:	NJ0000027193
Trans2 State ID:	Not reported
Generator Ship Date:	02/03/2011
Trans1 Recv Date:	02/03/2011
Trans2 Recv Date:	Not reported
TSD Site Recv Date:	02/05/2011
Part A Recv Date:	Not reported
Part B Recv Date:	Not reported
Generator EPA ID:	NYP004226660
Trans1 EPA ID:	Not reported
Trans2 EPA ID:	Not reported
TSDF ID 1:	NJD002200046
TSDF ID 2:	Not reported
Manifest Tracking Number:	007660158JJK
Import Indicator:	N
Export Indicator:	N
Discr Quantity Indicator:	N
Discr Type Indicator:	N
Discr Residue Indicator:	N
Discr Partial Reject Indicator:	N
Discr Full Reject Indicator:	N
Manifest Ref Number:	Not reported
Alt Facility RCRA ID:	Not reported
Alt Facility Sign Date:	Not reported
MGMT Method Type Code:	H111
Waste Code:	Not reported
Waste Code:	Not reported
Waste Code:	Not reported
Waste Code:	Not reported
Waste Code:	Not reported
Waste Code:	Not reported
Quantity:	150.0
Units:	P - Pounds
Number of Containers:	1.0
Container Type:	TT - Cargo tank, tank trucks
Handling Method:	T Chemical, physical, or biological treatment.
Specific Gravity:	1.0

CONED (Continued) **S110823748**

Waste Code: D008
Waste Code 1_2: Not reported
Waste Code 1_3: Not reported
Waste Code 1_4: Not reported
Waste Code 1_5: Not reported
Waste Code 1_6: Not reported

O168
WNW
< 1/8
0.125 mi.
659 ft.

70 ORCHARD ST **NY AST** **U003391892**
70 ORCHARD ST **N/A**
NEW YORK, NY 10002

Site 4 of 17 in cluster O

Relative:
Higher

Actual:
39 ft.

AST:
Region: STATE
DEC Region: 2
Site Status: Active
Facility Id: 2-364681
Program Type: PBS
UTM X: 585293.94099
UTM Y: 4507885.17523
Expiration Date: 03/15/2017
Site Type: Apartment Building/Office Building

Affiliation Records:
Site Id: 18494
Affiliation Type: On-Site Operator
Company Name: 70 ORCHARD ST
Contact Type: Not reported
Contact Name: DANIEL COFFEY
Address1: Not reported
Address2: Not reported
City: Not reported
State: NN
Zip Code: Not reported
Country Code: 001
Phone: (646) 522-3668
EMail: Not reported
Fax Number: Not reported
Modified By: LSZINOMA
Date Last Modified: 2014-12-11

Site Id: 18494
Affiliation Type: Emergency Contact
Company Name: 70 ORCHARD LLC
Contact Type: Not reported
Contact Name: CHRIS THOMPSON
Address1: Not reported
Address2: Not reported
City: Not reported
State: NN
Zip Code: Not reported
Country Code: 999
Phone: (347) 223-6989
EMail: Not reported
Fax Number: Not reported
Modified By: LSZINOMA

70 ORCHARD ST (Continued) **U003391892**

Date Last Modified: 2014-12-11

Site Id: 18494
Affiliation Type: Facility Owner
Company Name: 70 ORCHARD LLC
Contact Type: MEMBER
Contact Name: JOE ERLICHSTER
Address1: 70 ORCHARD ST.
Address2: Not reported
City: NEW YORK
State: NY
Zip Code: 10002
Country Code: 001
Phone: (646) 522-0022
EMail: Not reported
Fax Number: Not reported
Modified By: LSZINOMA
Date Last Modified: 2014-12-11

Site Id: 18494
Affiliation Type: Mail Contact
Company Name: 70 ORCHARD LLC.
Contact Type: Not reported
Contact Name: JOE ERLICHSTER
Address1: 70 ORCHARD ST.
Address2: Not reported
City: NEW YORK
State: NY
Zip Code: 10002
Country Code: 001
Phone: (212) 358-1959
EMail: ERLICHSTER@GMAIL.COM
Fax Number: Not reported
Modified By: LSZINOMA
Date Last Modified: 2014-12-11

Tank Info:

Tank Number: 001
Tank Id: 22632
Material Code: 0001
Common Name of Substance: #2 Fuel Oil (On-Site Consumption)

Equipment Records:

G03 - Tank Secondary Containment - Vault (w/o access)
J02 - Dispenser - Suction Dispenser
K00 - Spill Prevention - None
D01 - Pipe Type - Steel/Carbon Steel/Iron
E00 - Piping Secondary Containment - None
I04 - Overfill - Product Level Gauge (A/G)
C00 - Pipe Location - No Piping
L09 - Piping Leak Detection - Exempt Suction Piping
A00 - Tank Internal Protection - None
H00 - Tank Leak Detection - None
B00 - Tank External Protection - None
F00 - Pipe External Protection - None

70 ORCHARD ST (Continued) **U003391892**

Tank Location:	1
Tank Type:	Steel/Carbon Steel/Iron
Tank Status:	In Service
Pipe Model:	Not reported
Install Date:	07/01/1958
Capacity Gallons:	2000
Tightness Test Method:	NN
Date Test:	Not reported
Next Test Date:	Not reported
Date Tank Closed:	Not reported
Register:	True
Modified By:	LSZINOMA
Last Modified:	12/11/2014
Material Name:	Not reported

N169
WSW
1/8-1/4
0.126 mi.
664 ft.

Relative:
Higher

Actual:
37 ft.

CON EDISON **NY MANIFEST** **S117740358**
40 LUDLOW ST **N/A**
NEW YORK, NY 10002

Site 5 of 14 in cluster N

NY MANIFEST:

Country:	USA
EPA ID:	NYP004735221
Facility Status:	Not reported
Location Address 1:	40 LUDLOW ST
Code:	BP
Location Address 2:	SB 39376
Total Tanks:	Not reported
Location City:	NEW YORK
Location State:	NY
Location Zip:	10002
Location Zip 4:	Not reported

NY MANIFEST:

EPAID:	NYP004735221
Mailing Name:	CON EDISON
Mailing Contact:	TOM TEELING
Mailing Address 1:	4 IRVING PLACE - 15TH FLOOR
Mailing Address 2:	Not reported
Mailing City:	NEW YORK
Mailing State:	NY
Mailing Zip:	10003
Mailing Zip 4:	Not reported
Mailing Country:	USA
Mailing Phone:	Not reported

NY MANIFEST:

Document ID:	Not reported
Manifest Status:	Not reported
seq:	Not reported
Year:	2015
Trans1 State ID:	NJD003812047
Trans2 State ID:	NJD003812047
Generator Ship Date:	02/22/2015
Trans1 Recv Date:	02/22/2015
Trans2 Recv Date:	02/26/2015
TSD Site Recv Date:	02/26/2015

CON EDISON (Continued) **S117740358**

Part A Recv Date:	Not reported
Part B Recv Date:	Not reported
Generator EPA ID:	NYP004735221
Trans1 EPA ID:	Not reported
Trans2 EPA ID:	Not reported
TSDF ID 1:	NJD991291105
TSDF ID 2:	Not reported
Manifest Tracking Number:	002610725GBF
Import Indicator:	N
Export Indicator:	N
Discr Quantity Indicator:	N
Discr Type Indicator:	N
Discr Residue Indicator:	N
Discr Partial Reject Indicator:	N
Discr Full Reject Indicator:	N
Manifest Ref Number:	Not reported
Alt Facility RCRA ID:	Not reported
Alt Facility Sign Date:	Not reported
MGMT Method Type Code:	H110
Waste Code:	Not reported
Waste Code:	Not reported
Waste Code:	Not reported
Waste Code:	Not reported
Waste Code:	Not reported
Waste Code:	Not reported
Quantity:	500
Units:	P - Pounds
Number of Containers:	1
Container Type:	TT - Cargo tank, tank trucks
Handling Method:	T Chemical, physical, or biological treatment.
Specific Gravity:	1
Waste Code:	D008
Waste Code 1_2:	Not reported
Waste Code 1_3:	Not reported
Waste Code 1_4:	Not reported
Waste Code 1_5:	Not reported
Waste Code 1_6:	Not reported
Document ID:	Not reported
Manifest Status:	Not reported
seq:	Not reported
Year:	2015
Trans1 State ID:	NJD003812047
Trans2 State ID:	NJD003812047
Generator Ship Date:	02/22/2015
Trans1 Recv Date:	02/22/2015
Trans2 Recv Date:	02/26/2015
TSD Site Recv Date:	02/26/2015
Part A Recv Date:	Not reported
Part B Recv Date:	Not reported
Generator EPA ID:	NYP004735221
Trans1 EPA ID:	Not reported
Trans2 EPA ID:	Not reported
TSDF ID 1:	NJD991291105
TSDF ID 2:	Not reported
Manifest Tracking Number:	002610725GBF
Import Indicator:	N

CON EDISON (Continued) **S117740358**

Export Indicator:	N
Discr Quantity Indicator:	N
Discr Type Indicator:	N
Discr Residue Indicator:	N
Discr Partial Reject Indicator:	N
Discr Full Reject Indicator:	N
Manifest Ref Number:	Not reported
Alt Facility RCRA ID:	Not reported
Alt Facility Sign Date:	Not reported
MGMT Method Type Code:	H110
Waste Code:	Not reported
Waste Code:	Not reported
Waste Code:	Not reported
Waste Code:	Not reported
Waste Code:	Not reported
Waste Code:	Not reported
Quantity:	500
Units:	P - Pounds
Number of Containers:	1
Container Type:	TT - Cargo tank, tank trucks
Handling Method:	T Chemical, physical, or biological treatment.
Specific Gravity:	1
Waste Code:	D008
Waste Code 1_2:	Not reported
Waste Code 1_3:	Not reported
Waste Code 1_4:	Not reported
Waste Code 1_5:	Not reported
Waste Code 1_6:	Not reported
Document ID:	Not reported
Manifest Status:	Not reported
seq:	Not reported
Year:	2015
Trans1 State ID:	NJD003812047
Trans2 State ID:	NJD003812047
Generator Ship Date:	02/22/2015
Trans1 Recv Date:	02/22/2015
Trans2 Recv Date:	02/26/2015
TSD Site Recv Date:	02/26/2015
Part A Recv Date:	Not reported
Part B Recv Date:	Not reported
Generator EPA ID:	NYP004735221
Trans1 EPA ID:	Not reported
Trans2 EPA ID:	Not reported
TSDF ID 1:	NJD991291105
TSDF ID 2:	Not reported
Manifest Tracking Number:	002610725GBF
Import Indicator:	N
Export Indicator:	N
Discr Quantity Indicator:	N
Discr Type Indicator:	N
Discr Residue Indicator:	N
Discr Partial Reject Indicator:	N
Discr Full Reject Indicator:	N
Manifest Ref Number:	Not reported
Alt Facility RCRA ID:	Not reported
Alt Facility Sign Date:	Not reported

CON EDISON (Continued) **S117740358**

MGMT Method Type Code:	H110
Waste Code:	Not reported
Waste Code:	Not reported
Waste Code:	Not reported
Waste Code:	Not reported
Waste Code:	Not reported
Waste Code:	Not reported
Quantity:	500
Units:	P - Pounds
Number of Containers:	1
Container Type:	TT - Cargo tank, tank trucks
Handling Method:	T Chemical, physical, or biological treatment.
Specific Gravity:	1
Waste Code:	D008
Waste Code 1_2:	Not reported
Waste Code 1_3:	Not reported
Waste Code 1_4:	Not reported
Waste Code 1_5:	Not reported
Waste Code 1_6:	Not reported

N170 **CON EDISON** **RCRA NonGen / NLR** **1018278741**
WSW **40 LUDLOW ST** **ECHO** **NYP004735221**
1/8-1/4 **NEW YORK, NY 10002**
0.126 mi.
664 ft. **Site 6 of 14 in cluster N**

Relative:
Higher

Actual:
37 ft.

RCRA NonGen / NLR:

Date form received by agency:	02/22/2015
Facility name:	CON EDISON
Facility address:	40 LUDLOW ST NEW YORK, NY 10002
EPA ID:	NYP004735221
Mailing address:	IRVING PL, 15TH FL NE NEW YORK, NY 10003
Contact:	THOMAS TEELING
Contact address:	Not reported Not reported
Contact country:	Not reported
Contact telephone:	(212) 460-3770
Contact email:	Not reported
EPA Region:	02
Classification:	Non-Generator
Description:	Handler: Non-Generators do not presently generate hazardous waste

Handler Activities Summary:

U.S. importer of hazardous waste:	No
Mixed waste (haz. and radioactive):	No
Recycler of hazardous waste:	No
Transporter of hazardous waste:	No
Treater, storer or disposer of HW:	No
Underground injection activity:	No
On-site burner exemption:	No
Furnace exemption:	No
Used oil fuel burner:	No
Used oil processor:	No
User oil refiner:	No

CON EDISON (Continued) **1018278741**

Used oil fuel marketer to burner: No
Used oil Specification marketer: No
Used oil transfer facility: No
Used oil transporter: No

Historical Generators:
Date form received by agency: 02/22/2015
Site name: CON EDISON
Classification: Small Quantity Generator

Violation Status: No violations found

ECHO:
Envid: 1018278741
Registry ID: 110067680735
DFR URL: http://echo.epa.gov/detailed_facility_report?fid=110067680735

L171
NE
1/8-1/4
0.127 mi.
672 ft.

ONE TEN SUFFOLK STREET OWNERS CORP **NY AST** **U004047829**
110 SUFFOLK STREET **N/A**
NEW YORK, NY 10010

Site 14 of 22 in cluster L

Relative:
Lower

Actual:
29 ft.

AST:
Region: STATE
DEC Region: 2
Site Status: Unregulated/Closed
Facility Id: 2-602356
Program Type: PBS
UTM X: 585663.37057
UTM Y: 4508044.41605
Expiration Date: N/A
Site Type: Apartment Building/Office Building

Affiliation Records:
Site Id: 24313
Affiliation Type: Facility Owner
Company Name: ONE TEN SUFFOLK STREET OWNERS CORP
Contact Type: Not reported
Contact Name: Not reported
Address1: 110 SUFFOLK STREET
Address2: Not reported
City: NEW YORK
State: NY
Zip Code: 10010
Country Code: 001
Phone: (212) 285-2049
EMail: Not reported
Fax Number: Not reported
Modified By: TRANSLAT
Date Last Modified: 2004-03-04

Site Id: 24313
Affiliation Type: Mail Contact
Company Name: ONE TEN SUFFOLK STREET OWNERS CORP
Contact Type: Not reported
Contact Name: KIT SNYDER
Address1: 80 WARREN STREET

ONE TEN SUFFOLK STREET OWNERS CORP (Continued) **U004047829**

Address2:	Not reported
City:	NEW YORK
State:	NY
Zip Code:	10010
Country Code:	001
Phone:	(212) 285-2049
EMail:	Not reported
Fax Number:	Not reported
Modified By:	TRANSLAT
Date Last Modified:	2004-03-04

Site Id:	24313
Affiliation Type:	On-Site Operator
Company Name:	ONE TEN SUFFOLK STREET OWNERS CORP
Contact Type:	Not reported
Contact Name:	MYRO CHERNICK
Address1:	Not reported
Address2:	Not reported
City:	Not reported
State:	NN
Zip Code:	Not reported
Country Code:	001
Phone:	(212) 285-2049
EMail:	Not reported
Fax Number:	Not reported
Modified By:	TRANSLAT
Date Last Modified:	2004-03-04

Site Id:	24313
Affiliation Type:	Emergency Contact
Company Name:	ONE TEN SUFFOLK STREET OWNERS CORP
Contact Type:	Not reported
Contact Name:	MYRO CHERNICK
Address1:	Not reported
Address2:	Not reported
City:	Not reported
State:	NN
Zip Code:	Not reported
Country Code:	001
Phone:	(212) 285-2049
EMail:	Not reported
Fax Number:	Not reported
Modified By:	TRANSLAT
Date Last Modified:	2004-03-04

Tank Info:

Tank Number:	1
Tank Id:	49874
Material Code:	0001
Common Name of Substance:	#2 Fuel Oil (On-Site Consumption)

Equipment Records:

H00 - Tank Leak Detection - None
I00 - Overfill - None
A00 - Tank Internal Protection - None

ONE TEN SUFFOLK STREET OWNERS CORP (Continued) **U004047829**

G00 - Tank Secondary Containment - None
J02 - Dispenser - Suction Dispenser
D01 - Pipe Type - Steel/Carbon Steel/Iron
C01 - Pipe Location - Aboveground
B00 - Tank External Protection - None
F00 - Pipe External Protection - None

Tank Location:	4
Tank Type:	Steel/Carbon Steel/Iron
Tank Status:	Closed - In Place
Pipe Model:	Not reported
Install Date:	Not reported
Capacity Gallons:	5000
Tightness Test Method:	NN
Date Test:	Not reported
Next Test Date:	Not reported
Date Tank Closed:	10/01/1994
Register:	True
Modified By:	TRANSLAT
Last Modified:	03/04/2004
Material Name:	Not reported

L172 **CON EDISON MANHOLE 30352** **RCRA NonGen / NLR** **1014918735**
NE **90 CLINTON ST** **NY MANIFEST** **NYP004223541**
1/8-1/4 **NEW YORK, NY 10002** **NJ MANIFEST**
0.129 mi.
679 ft. **Site 15 of 22 in cluster L**

Relative:
Lower

Actual:
27 ft.

RCRA NonGen / NLR:

Date form received by agency:	02/09/2011
Facility name:	CON EDISON MANHOLE 30352
Facility address:	90 CLINTON ST NEW YORK, NY 10002
EPA ID:	NYP004223541
Mailing address:	IRVING PL RM 828 NEW YORK, NY 10003
Contact:	JUAN RODRIGUEZ
Contact address:	Not reported Not reported
Contact country:	Not reported
Contact telephone:	(347) 865-5931
Contact email:	Not reported
EPA Region:	02
Classification:	Non-Generator
Description:	Handler: Non-Generators do not presently generate hazardous waste

Handler Activities Summary:

U.S. importer of hazardous waste:	No
Mixed waste (haz. and radioactive):	No
Recycler of hazardous waste:	No
Transporter of hazardous waste:	No
Treater, storer or disposer of HW:	No
Underground injection activity:	No
On-site burner exemption:	No
Furnace exemption:	No
Used oil fuel burner:	No
Used oil processor:	No
User oil refiner:	No

CON EDISON MANHOLE 30352 (Continued) **1014918735**

Used oil fuel marketer to burner: No
Used oil Specification marketer: No
Used oil transfer facility: No
Used oil transporter: No

Historical Generators:
Date form received by agency: 01/10/2011
Site name: CON EDISON MANHOLE 30352
Classification: Conditionally Exempt Small Quantity Generator

Violation Status: No violations found

NY MANIFEST:
Country: USA
EPA ID: NYP004223541
Facility Status: Not reported
Location Address 1: 90 CLINTON ST
Code: BP
Location Address 2: Not reported
Total Tanks: Not reported
Location City: NEW YORK
Location State: NY
Location Zip: 10002
Location Zip 4: Not reported

NY MANIFEST:
EPAID: NYP004223541
Mailing Name: CONSOLIDATED EDISON
Mailing Contact: DENNIS HUACON
Mailing Address 1: 4 IRVING PLACE RM 828
Mailing Address 2: Not reported
Mailing City: NEW YORK
Mailing State: NY
Mailing Zip: 10003
Mailing Zip 4: Not reported
Mailing Country: USA
Mailing Phone: 2124602757

NY MANIFEST:
Document ID: Not reported
Manifest Status: Not reported
seq: Not reported
Year: 2011
Trans1 State ID: NJ0000027193
Trans2 State ID: Not reported
Generator Ship Date: 01/10/2011
Trans1 Recv Date: 01/10/2011
Trans2 Recv Date: Not reported
TSD Site Recv Date: 01/11/2011
Part A Recv Date: Not reported
Part B Recv Date: Not reported
Generator EPA ID: NYP004223541
Trans1 EPA ID: Not reported
Trans2 EPA ID: Not reported
TSDF ID 1: NJD002200046
TSDF ID 2: Not reported
Manifest Tracking Number: 007655613JJK

CON EDISON MANHOLE 30352 (Continued) **1014918735**

Import Indicator:	N
Export Indicator:	N
Discr Quantity Indicator:	N
Discr Type Indicator:	N
Discr Residue Indicator:	N
Discr Partial Reject Indicator:	N
Discr Full Reject Indicator:	N
Manifest Ref Number:	Not reported
Alt Facility RCRA ID:	Not reported
Alt Facility Sign Date:	Not reported
MGMT Method Type Code:	H111
Waste Code:	Not reported
Waste Code:	Not reported
Waste Code:	Not reported
Waste Code:	Not reported
Waste Code:	Not reported
Waste Code:	Not reported
Quantity:	1500.0
Units:	P - Pounds
Number of Containers:	1.0
Container Type:	TT - Cargo tank, tank trucks
Handling Method:	T Chemical, physical, or biological treatment.
Specific Gravity:	1.0
Waste Code:	D008
Waste Code 1_2:	Not reported
Waste Code 1_3:	Not reported
Waste Code 1_4:	Not reported
Waste Code 1_5:	Not reported
Waste Code 1_6:	Not reported

NJ MANIFEST:

EPA Id:	NYP004223541
Mail Address:	IRVING PL RM 828
Mail City/State/Zip:	NEW YORK, NY 10003
Facility Phone:	Not reported
Emergency Phone:	Not reported
Contact:	JUAN RODRIGUEZ
Comments:	Not reported
SIC Code:	Not reported
County:	NY061
Municipal:	Not reported
Previous EPA Id:	Not reported
Gen Flag:	Not reported
Trans Flag:	Not reported
TSDF Flag:	Not reported
Name Change:	Not reported
Date Change:	Not reported

Manifest:

Manifest Number:	007655613JJK
EPA ID:	NYP004223541
Date Shipped:	1/10/2011
TSDF EPA ID:	NJD002200046
Transporter EPA ID:	NJ0000027193
Transporter 2 EPA ID:	Not reported
Transporter 3 EPA ID:	Not reported

CON EDISON MANHOLE 30352 (Continued) **1014918735**

Transporter 4 EPA ID:	Not reported
Transporter 5 EPA ID:	Not reported
Transporter 6 EPA ID:	Not reported
Transporter 7 EPA ID:	Not reported
Transporter 8 EPA ID:	Not reported
Transporter 9 EPA ID:	Not reported
Transporter 10 EPA ID:	Not reported
Date Trans1 Transported Waste:	Not reported
Date Trans2 Transported Waste:	Not reported
Date Trans3 Transported Waste:	Not reported
Date Trans4 Transported Waste:	Not reported
Date Trans5 Transported Waste:	Not reported
Date Trans6 Transported Waste:	Not reported
Date Trans7 Transported Waste:	Not reported
Date Trans8 Transported Waste:	Not reported
Date Trans9 Transported Waste:	Not reported
Date Trans10 Transported Waste:	Not reported
Date TSDF Received Waste:	Not reported
TSDF EPA Facility Name:	Not reported
QTY Units:	Not reported
Transporter SEQ ID:	Not reported
Transporter-1 Date:	Not reported
Waste SEQ ID:	Not reported
Waste Type Code 2:	Not reported
Waste Type Code 3:	Not reported
Waste Type Code 4:	Not reported
Waste Type Code 5:	Not reported
Waste Type Code 6:	Not reported
Date Accepted:	Not reported
Manifest Discrepancy Type:	Not reported
Data Entry Number:	Not reported
Was Load Rejected:	NEW YORK, NY 10003
Reason Load Was Rejected:	Not reported

Waste:

Manifest Year:	Not reported
Waste Code:	D008
Hand Code:	H111
Quantity:	1,500.00 Pounds

N173 **CON EDISON SERVICE BOX: 35714** **RCRA NonGen / NLR** **1016972970**
West **329 GRAND ST** **NY MANIFEST** **NYP004467593**
1/8-1/4 **NEW YORK, NY 10002**
0.129 mi.
681 ft. **Site 7 of 14 in cluster N**

Relative:
Higher

Actual:
39 ft.

RCRA NonGen / NLR:

Date form received by agency:	04/14/2014
Facility name:	CON EDISON SERVICE BOX: 35714
Facility address:	329 GRAND ST NEW YORK, NY 10002
EPA ID:	NYP004467593
Mailing address:	IRVING PL, 15TH FL NE NEW YORK, NY 10003
Contact:	THOMAS TEELING

CON EDISON SERVICE BOX: 35714 (Continued) **1016972970**

Contact address:	Not reported
	Not reported
Contact country:	Not reported
Contact telephone:	(212) 460-3770
Contact email:	Not reported
EPA Region:	02
Classification:	Non-Generator
Description:	Handler: Non-Generators do not presently generate hazardous waste

Handler Activities Summary:

U.S. importer of hazardous waste:	No
Mixed waste (haz. and radioactive):	No
Recycler of hazardous waste:	No
Transporter of hazardous waste:	No
Treater, storer or disposer of HW:	No
Underground injection activity:	No
On-site burner exemption:	No
Furnace exemption:	No
Used oil fuel burner:	No
Used oil processor:	No
User oil refiner:	No
Used oil fuel marketer to burner:	No
Used oil Specification marketer:	No
Used oil transfer facility:	No
Used oil transporter:	No

Historical Generators:

Date form received by agency:	03/14/2014
Site name:	CON EDISON SERVICE BOX: 35714
Classification:	Conditionally Exempt Small Quantity Generator
Violation Status:	No violations found

NY MANIFEST:

Country:	USA
EPA ID:	NYP004467593
Facility Status:	Not reported
Location Address 1:	F/O 329 GRAND ST
Code:	BP
Location Address 2:	SB35714
Total Tanks:	Not reported
Location City:	NEW YORK
Location State:	NY
Location Zip:	10002
Location Zip 4:	Not reported

NY MANIFEST:

EPAID:	NYP004467593
Mailing Name:	CON EDISON
Mailing Contact:	CON EDISON
Mailing Address 1:	4 IRVING ST
Mailing Address 2:	15TH ST
Mailing City:	NEW YORK
Mailing State:	NY
Mailing Zip:	10003
Mailing Zip 4:	Not reported
Mailing Country:	USA

CON EDISON SERVICE BOX: 35714 (Continued) **1016972970**

Mailing Phone:	Not reported

NY MANIFEST:

Document ID:	Not reported
Manifest Status:	Not reported
seq:	Not reported
Year:	2014
Trans1 State ID:	NJD003812047
Trans2 State ID:	Not reported
Generator Ship Date:	03/14/2014
Trans1 Recv Date:	03/14/2014
Trans2 Recv Date:	Not reported
TSD Site Recv Date:	03/18/2014
Part A Recv Date:	Not reported
Part B Recv Date:	Not reported
Generator EPA ID:	NYP004467593
Trans1 EPA ID:	Not reported
Trans2 EPA ID:	Not reported
TSDF ID 1:	NJD991291105
TSDF ID 2:	Not reported
Manifest Tracking Number:	002359579GBF
Import Indicator:	N
Export Indicator:	N
Discr Quantity Indicator:	N
Discr Type Indicator:	N
Discr Residue Indicator:	N
Discr Partial Reject Indicator:	N
Discr Full Reject Indicator:	N
Manifest Ref Number:	Not reported
Alt Facility RCRA ID:	Not reported
Alt Facility Sign Date:	Not reported
MGMT Method Type Code:	H110
Waste Code:	Not reported
Waste Code:	Not reported
Waste Code:	Not reported
Waste Code:	Not reported
Waste Code:	Not reported
Waste Code:	Not reported
Quantity:	100
Units:	P - Pounds
Number of Containers:	1
Container Type:	TT - Cargo tank, tank trucks
Handling Method:	T Chemical, physical, or biological treatment.
Specific Gravity:	1
Waste Code:	D008
Waste Code 1_2:	Not reported
Waste Code 1_3:	Not reported
Waste Code 1_4:	Not reported
Waste Code 1_5:	Not reported
Waste Code 1_6:	Not reported

N174 WSW 1/8-1/4 0.130 mi. 689 ft. | **BWB BAKERY INC.**
53 HESTER STREET
NEW YORK, NY 10002

Site 8 of 14 in cluster N

NY AST | **A100293426**
N/A

Relative: Higher

Actual: 36 ft.

AST:

Region:	STATE
DEC Region:	2
Site Status:	Active
Facility Id:	2-607291
Program Type:	PBS
UTM X:	585296.15065
UTM Y:	4507689.87404
Expiration Date:	01/10/2007
Site Type:	Other

Affiliation Records:

Site Id:	29144
Affiliation Type:	Facility Owner
Company Name:	ABRAHAM STERN
Contact Type:	Not reported
Contact Name:	Not reported
Address1:	558 BEDFORD AVENUE
Address2:	Not reported
City:	BROOKLYN
State:	NY
Zip Code:	11211
Country Code:	001
Phone:	(718) 963-2534
EMail:	Not reported
Fax Number:	Not reported
Modified By:	TRANSLAT
Date Last Modified:	2004-03-04

Site Id:	29144
Affiliation Type:	Mail Contact
Company Name:	BWB BAKERY INC.
Contact Type:	Not reported
Contact Name:	Not reported
Address1:	53 HESTER STREET
Address2:	Not reported
City:	NEW YORK
State:	NY
Zip Code:	10002
Country Code:	001
Phone:	(212) 982-3250
EMail:	Not reported
Fax Number:	Not reported
Modified By:	CGFREEDM
Date Last Modified:	2004-10-28

Site Id:	29144
Affiliation Type:	On-Site Operator
Company Name:	BWB BAKERY INC.
Contact Type:	Not reported
Contact Name:	ABRAHAM STERN
Address1:	Not reported
Address2:	Not reported
City:	Not reported

BWB BAKERY INC. (Continued) **A100293426**

State:	NN
Zip Code:	Not reported
Country Code:	001
Phone:	(212) 982-3250
EMail:	Not reported
Fax Number:	Not reported
Modified By:	TRANSLAT
Date Last Modified:	2004-03-04

Site Id:	29144
Affiliation Type:	Emergency Contact
Company Name:	ABRAHAM STERN
Contact Type:	Not reported
Contact Name:	ABRAHAM STERN
Address1:	Not reported
Address2:	Not reported
City:	Not reported
State:	NN
Zip Code:	Not reported
Country Code:	001
Phone:	(212) 982-3250
EMail:	Not reported
Fax Number:	Not reported
Modified By:	TRANSLAT
Date Last Modified:	2004-03-04

Tank Info:

Tank Number:	001
Tank Id:	62696
Material Code:	0001
Common Name of Substance:	#2 Fuel Oil (On-Site Consumption)

Equipment Records:

H00 - Tank Leak Detection - None
D01 - Pipe Type - Steel/Carbon Steel/Iron
G03 - Tank Secondary Containment - Vault (w/o access)
J02 - Dispenser - Suction Dispenser
I04 - Overfill - Product Level Gauge (A/G)
A00 - Tank Internal Protection - None
C03 - Pipe Location - Aboveground/Underground Combination
L09 - Piping Leak Detection - Exempt Suction Piping
B00 - Tank External Protection - None
F00 - Pipe External Protection - None
I05 - Overfill - Vent Whistle

Tank Location:	1
Tank Type:	Steel/Carbon Steel/Iron
Tank Status:	In Service
Pipe Model:	Not reported
Install Date:	Not reported
Capacity Gallons:	1500
Tightness Test Method:	NN
Date Test:	Not reported
Next Test Date:	Not reported
Date Tank Closed:	Not reported
Register:	True

BWB BAKERY INC. (Continued) **A100293426**

Modified By: TRANSLAT
Last Modified: 03/04/2004
Material Name: Not reported

P175 SW 1/8-1/4 0.131 mi. 690 ft. | **CON EDISON SERVICE BOX: 33433** | **RCRA NonGen / NLR** | **1016971740**
W ESSEX ST & HESTER ST NW | **NY MANIFEST** | **NYP004454864**
NEW YORK, NY 10002

Site 1 of 8 in cluster P

Relative: Higher

Actual: 35 ft.

RCRA NonGen / NLR:
Date form received by agency: 03/28/2014
Facility name: CON EDISON SERVICE BOX: 33433
Facility address: W ESSEX ST & HESTER ST NW
NEW YORK, NY 10002
EPA ID: NYP004454864
Mailing address: IRVING PL, 15TH FL NE
NEW YORK, NY 10003
Contact: THOMAS TEELING
Contact address: Not reported
Not reported
Contact country: Not reported
Contact telephone: (212) 460-3770
Contact email: Not reported
EPA Region: 02
Classification: Non-Generator
Description: Handler: Non-Generators do not presently generate hazardous waste

Handler Activities Summary:
U.S. importer of hazardous waste: No
Mixed waste (haz. and radioactive): No
Recycler of hazardous waste: No
Transporter of hazardous waste: No
Treater, storer or disposer of HW: No
Underground injection activity: No
On-site burner exemption: No
Furnace exemption: No
Used oil fuel burner: No
Used oil processor: No
User oil refiner: No
Used oil fuel marketer to burner: No
Used oil Specification marketer: No
Used oil transfer facility: No
Used oil transporter: No

Historical Generators:
Date form received by agency: 02/28/2014
Site name: CON EDISON SERVICE BOX: 33433
Classification: Conditionally Exempt Small Quantity Generator

Violation Status: No violations found

NY MANIFEST:
Country: USA
EPA ID: NYP004454864
Facility Status: Not reported
Location Address 1: N/W/C HESTER ST & ESSEX ST

CON EDISON SERVICE BOX: 33433 (Continued) **1016971740**

Code:	BP
Location Address 2:	SB33433
Total Tanks:	Not reported
Location City:	NEW YORK
Location State:	NY
Location Zip:	10002
Location Zip 4:	Not reported

NY MANIFEST:

EPAID:	NYP004454864
Mailing Name:	CON EDISON
Mailing Contact:	CON EDISION
Mailing Address 1:	4 IRVING PL
Mailing Address 2:	15TH FL
Mailing City:	NEW YORK
Mailing State:	NY
Mailing Zip:	10003
Mailing Zip 4:	Not reported
Mailing Country:	USA
Mailing Phone:	Not reported

NY MANIFEST:

Document ID:	Not reported
Manifest Status:	Not reported
seq:	Not reported
Year:	2014
Trans1 State ID:	NJD003812047
Trans2 State ID:	Not reported
Generator Ship Date:	02/27/2014
Trans1 Recv Date:	02/27/2014
Trans2 Recv Date:	Not reported
TSD Site Recv Date:	03/03/2014
Part A Recv Date:	Not reported
Part B Recv Date:	Not reported
Generator EPA ID:	NYP004454864
Trans1 EPA ID:	Not reported
Trans2 EPA ID:	Not reported
TSDF ID 1:	NJD991291105
TSDF ID 2:	Not reported
Manifest Tracking Number:	002359589GBF
Import Indicator:	N
Export Indicator:	N
Discr Quantity Indicator:	N
Discr Type Indicator:	N
Discr Residue Indicator:	N
Discr Partial Reject Indicator:	N
Discr Full Reject Indicator:	N
Manifest Ref Number:	Not reported
Alt Facility RCRA ID:	Not reported
Alt Facility Sign Date:	Not reported
MGMT Method Type Code:	H110
Waste Code:	Not reported
Waste Code:	Not reported
Waste Code:	Not reported
Waste Code:	Not reported
Waste Code:	Not reported
Waste Code:	Not reported

CON EDISON SERVICE BOX: 33433 (Continued) **1016971740**

Quantity:	500
Units:	P - Pounds
Number of Containers:	1
Container Type:	TT - Cargo tank, tank trucks
Handling Method:	T Chemical, physical, or biological treatment.
Specific Gravity:	1
Waste Code:	D008
Waste Code 1_2:	Not reported
Waste Code 1_3:	Not reported
Waste Code 1_4:	Not reported
Waste Code 1_5:	Not reported
Waste Code 1_6:	Not reported

P176 **CON EDISON SERVICE BOX: 33430** **RCRA NonGen / NLR** **1016971739**
SW **W ESSEX ST & HESTER ST SW** **NY MANIFEST** **NYP004454856**
1/8-1/4 **NEW YORK, NY 10002**
0.131 mi.
690 ft. **Site 2 of 8 in cluster P**

Relative:
Higher

Actual:
35 ft.

RCRA NonGen / NLR:

Date form received by agency:	03/28/2014
Facility name:	CON EDISON SERVICE BOX: 33430
Facility address:	W ESSEX ST & HESTER ST SW NEW YORK, NY 10002
EPA ID:	NYP004454856
Mailing address:	IRVING PL, 15TH FL NE NEW YORK, NY 10003
Contact:	THOMAS TEELING
Contact address:	Not reported Not reported
Contact country:	Not reported
Contact telephone:	(212) 460-3770
Contact email:	Not reported
EPA Region:	02
Classification:	Non-Generator
Description:	Handler: Non-Generators do not presently generate hazardous waste

Handler Activities Summary:

U.S. importer of hazardous waste:	No
Mixed waste (haz. and radioactive):	No
Recycler of hazardous waste:	No
Transporter of hazardous waste:	No
Treater, storer or disposer of HW:	No
Underground injection activity:	No
On-site burner exemption:	No
Furnace exemption:	No
Used oil fuel burner:	No
Used oil processor:	No
User oil refiner:	No
Used oil fuel marketer to burner:	No
Used oil Specification marketer:	No
Used oil transfer facility:	No
Used oil transporter:	No

Historical Generators:

Date form received by agency:	02/28/2014

CON EDISON SERVICE BOX: 33430 (Continued) **1016971739**

Site name: CON EDISON SERVICE BOX: 33430
Classification: Conditionally Exempt Small Quantity Generator

Violation Status: No violations found

NY MANIFEST:
Country: USA
EPA ID: NYP004454856
Facility Status: Not reported
Location Address 1: S/W/C HESTER & ESSEX ST
Code: BP
Location Address 2: SB33430
Total Tanks: Not reported
Location City: NEW YORK
Location State: NY
Location Zip: 10002
Location Zip 4: Not reported

NY MANIFEST:
EPAID: NYP004454856
Mailing Name: CON EDISON
Mailing Contact: CON EDISION
Mailing Address 1: 4 IRVING PL
Mailing Address 2: 15TH FL
Mailing City: NEW YORK
Mailing State: NY
Mailing Zip: 10003
Mailing Zip 4: Not reported
Mailing Country: USA
Mailing Phone: Not reported

NY MANIFEST:
Document ID: Not reported
Manifest Status: Not reported
seq: Not reported
Year: 2014
Trans1 State ID: NJD003812047
Trans2 State ID: Not reported
Generator Ship Date: 02/27/2014
Trans1 Recv Date: 02/27/2014
Trans2 Recv Date: Not reported
TSD Site Recv Date: 03/03/2014
Part A Recv Date: Not reported
Part B Recv Date: Not reported
Generator EPA ID: NYP004454856
Trans1 EPA ID: Not reported
Trans2 EPA ID: Not reported
TSDF ID 1: NJD991291105
TSDF ID 2: Not reported
Manifest Tracking Number: 002359590GBF
Import Indicator: N
Export Indicator: N
Discr Quantity Indicator: N
Discr Type Indicator: N
Discr Residue Indicator: N
Discr Partial Reject Indicator: N
Discr Full Reject Indicator: N
Manifest Ref Number: Not reported

CON EDISON SERVICE BOX: 33430 (Continued) **1016971739**

Alt Facility RCRA ID:	Not reported
Alt Facility Sign Date:	Not reported
MGMT Method Type Code:	H110
Waste Code:	Not reported
Waste Code:	Not reported
Waste Code:	Not reported
Waste Code:	Not reported
Waste Code:	Not reported
Waste Code:	Not reported
Quantity:	500
Units:	P - Pounds
Number of Containers:	1
Container Type:	TT - Cargo tank, tank trucks
Handling Method:	T Chemical, physical, or biological treatment.
Specific Gravity:	1
Waste Code:	D008
Waste Code 1_2:	Not reported
Waste Code 1_3:	Not reported
Waste Code 1_4:	Not reported
Waste Code 1_5:	Not reported
Waste Code 1_6:	Not reported

P177 **CONSOLIDATED EDISON** **NY MANIFEST** **1009243098**
SW **ESSEX & HESTER** **N/A**
1/8-1/4 **NEW YORK, NY**
0.131 mi.
690 ft. **Site 3 of 8 in cluster P**

Relative:
Higher

Actual:
35 ft.

NY MANIFEST:

Country:	USA
EPA ID:	NYP004124400
Facility Status:	Not reported
Location Address 1:	ESSEX & HESTER
Code:	BP
Location Address 2:	Not reported
Total Tanks:	Not reported
Location City:	NEW YORK
Location State:	NY
Location Zip:	Not reported
Location Zip 4:	Not reported

NY MANIFEST:

EPAID:	NYP004124400
Mailing Name:	CONSOLIDATED EDISON
Mailing Contact:	FRANKLIN MURRAY
Mailing Address 1:	4 IRVING PLACE RM 828
Mailing Address 2:	Not reported
Mailing City:	NEW YORK
Mailing State:	NY
Mailing Zip:	10003
Mailing Zip 4:	Not reported
Mailing Country:	USA
Mailing Phone:	2124602808

NY MANIFEST:

Document ID:	NJA5121734
Manifest Status:	Not reported

CONSOLIDATED EDISON (Continued) **1009243098**

seq:	Not reported
Year:	2004
Trans1 State ID:	S17262
Trans2 State ID:	Not reported
Generator Ship Date:	09/04/2004
Trans1 Recv Date:	09/04/2004
Trans2 Recv Date:	Not reported
TSD Site Recv Date:	09/09/2004
Part A Recv Date:	Not reported
Part B Recv Date:	Not reported
Generator EPA ID:	NYP004124400
Trans1 EPA ID:	NJD003812047
Trans2 EPA ID:	Not reported
TSDF ID 1:	NJD991291
TSDF ID 2:	Not reported
Manifest Tracking Number:	Not reported
Import Indicator:	Not reported
Export Indicator:	Not reported
Discr Quantity Indicator:	Not reported
Discr Type Indicator:	Not reported
Discr Residue Indicator:	Not reported
Discr Partial Reject Indicator:	Not reported
Discr Full Reject Indicator:	Not reported
Manifest Ref Number:	Not reported
Alt Facility RCRA ID:	Not reported
Alt Facility Sign Date:	Not reported
MGMT Method Type Code:	Not reported
Waste Code:	D008 - LEAD 5.0 MG/L TCLP
Waste Code:	Not reported
Waste Code:	Not reported
Waste Code:	Not reported
Waste Code:	Not reported
Waste Code:	Not reported
Quantity:	00055
Units:	G - Gallons (liquids only)* (8.3 pounds)
Number of Containers:	001
Container Type:	DM - Metal drums, barrels
Handling Method:	T Chemical, physical, or biological treatment.
Specific Gravity:	01.00
Waste Code:	D008 - LEAD 5.0 MG/L TCLP
Waste Code:	Not reported
Waste Code:	Not reported
Waste Code:	Not reported
Waste Code:	Not reported
Quantity:	00075
Units:	P - Pounds
Number of Containers:	001
Container Type:	DM - Metal drums, barrels
Handling Method:	T Chemical, physical, or biological treatment.
Specific Gravity:	01.00

P178 **CON EDISON** **NY MANIFEST** **S117537116**
SW **ESSEX ST & HESTER ST** **N/A**
1/8-1/4 **NEW YORK, NY 10002**
0.131 mi.
690 ft. **Site 4 of 8 in cluster P**

Relative:
Higher

Actual:
35 ft.

NY MANIFEST:

Country:	USA
EPA ID:	NYP004696480
Facility Status:	Not reported
Location Address 1:	ESSEX ST & HESTER ST
Code:	BP
Location Address 2:	VS4404
Total Tanks:	Not reported
Location City:	NEW YORK
Location State:	NY
Location Zip:	10002
Location Zip 4:	Not reported

NY MANIFEST:

EPAID:	NYP004696480
Mailing Name:	CON EDISON
Mailing Contact:	CON EDISON
Mailing Address 1:	4 IRVING PL
Mailing Address 2:	15TH FL
Mailing City:	NEW YORK
Mailing State:	NY
Mailing Zip:	10003
Mailing Zip 4:	Not reported
Mailing Country:	USA
Mailing Phone:	Not reported

NY MANIFEST:

Document ID:	Not reported
Manifest Status:	Not reported
seq:	Not reported
Year:	2014
Trans1 State ID:	NJD003812047
Trans2 State ID:	Not reported
Generator Ship Date:	11/18/2014
Trans1 Recv Date:	11/18/2014
Trans2 Recv Date:	Not reported
TSD Site Recv Date:	11/21/2014
Part A Recv Date:	Not reported
Part B Recv Date:	Not reported
Generator EPA ID:	NYP004696480
Trans1 EPA ID:	Not reported
Trans2 EPA ID:	Not reported
TSDF ID 1:	NJD991291105
TSDF ID 2:	Not reported
Manifest Tracking Number:	002330582GBF
Import Indicator:	N
Export Indicator:	N
Discr Quantity Indicator:	N
Discr Type Indicator:	N
Discr Residue Indicator:	N
Discr Partial Reject Indicator:	N
Discr Full Reject Indicator:	N
Manifest Ref Number:	Not reported

CON EDISON (Continued) **S117537116**

Alt Facility RCRA ID:	Not reported
Alt Facility Sign Date:	Not reported
MGMT Method Type Code:	H110
Waste Code:	Not reported
Waste Code:	Not reported
Waste Code:	Not reported
Waste Code:	Not reported
Waste Code:	Not reported
Waste Code:	Not reported
Quantity:	1000
Units:	P - Pounds
Number of Containers:	1
Container Type:	TT - Cargo tank, tank trucks
Handling Method:	T Chemical, physical, or biological treatment.
Specific Gravity:	1
Waste Code:	D008
Waste Code 1_2:	Not reported
Waste Code 1_3:	Not reported
Waste Code 1_4:	Not reported
Waste Code 1_5:	Not reported
Waste Code 1_6:	Not reported

L179 **93 CLINTON, LLC** **NY AST** **A100359172**
NE **93 CLINTON ST** **N/A**
1/8-1/4 **NY, NY 10002**
0.132 mi.
697 ft. **Site 16 of 22 in cluster L**

Relative:
Lower

Actual:
28 ft.

AST:

Region:	STATE
DEC Region:	2
Site Status:	Active
Facility Id:	2-611698
Program Type:	PBS
UTM X:	585692.82010
UTM Y:	4508007.64110
Expiration Date:	07/11/2020
Site Type:	Apartment Building/Office Building

Affiliation Records:

Site Id:	457147
Affiliation Type:	Facility Owner
Company Name:	93 CLINTON, LLC
Contact Type:	OWNER
Contact Name:	JOYCE KWIECINSKI
Address1:	200 PARK AVE SOUTH, SUITE 914
Address2:	Not reported
City:	NEW YORK
State:	NY
Zip Code:	10003
Country Code:	001
Phone:	(212) 353-3537
EMail:	Not reported
Fax Number:	Not reported
Modified By:	NTFREEMA
Date Last Modified:	2015-05-21

93 CLINTON, LLC (Continued) **A100359172**

Site Id:	457147
Affiliation Type:	Mail Contact
Company Name:	93 CLINTON, LLC
Contact Type:	Not reported
Contact Name:	JOYCE KWIECINSKI
Address1:	200 PARK AVE SOUTH
Address2:	SUITE 914
City:	NEW YORK
State:	NY
Zip Code:	10003
Country Code:	001
Phone:	(212) 353-3537
EMail:	Not reported
Fax Number:	Not reported
Modified By:	NTFREEMA
Date Last Modified:	2015-05-21

Site Id:	457147
Affiliation Type:	On-Site Operator
Company Name:	93 CLINTON, LLC
Contact Type:	Not reported
Contact Name:	TOMAS CHOLULA
Address1:	Not reported
Address2:	Not reported
City:	Not reported
State:	NN
Zip Code:	Not reported
Country Code:	999
Phone:	(917) 642-6735
EMail:	Not reported
Fax Number:	Not reported
Modified By:	NTFREEMA
Date Last Modified:	2015-05-21

Site Id:	457147
Affiliation Type:	Emergency Contact
Company Name:	93 CLINTON, LLC
Contact Type:	Not reported
Contact Name:	TOMAS CHOLULA
Address1:	Not reported
Address2:	Not reported
City:	Not reported
State:	NN
Zip Code:	Not reported
Country Code:	999
Phone:	(917) 642-6735
EMail:	Not reported
Fax Number:	Not reported
Modified By:	NTFREEMA
Date Last Modified:	2015-05-21

Tank Info:

Tank Number:	0001
Tank Id:	241438
Material Code:	0001
Common Name of Substance:	#2 Fuel Oil (On-Site Consumption)

93 CLINTON, LLC (Continued) **A100359172**

Equipment Records:

H00 - Tank Leak Detection - None
A00 - Tank Internal Protection - None
L09 - Piping Leak Detection - Exempt Suction Piping
D01 - Pipe Type - Steel/Carbon Steel/Iron
G03 - Tank Secondary Containment - Vault (w/o access)
J02 - Dispenser - Suction Dispenser
C00 - Pipe Location - No Piping
I04 - Overfill - Product Level Gauge (A/G)
B00 - Tank External Protection - None
F00 - Pipe External Protection - None

Tank Location:	3
Tank Type:	Steel/Carbon Steel/Iron
Tank Status:	In Service
Pipe Model:	Not reported
Install Date:	07/11/2005
Capacity Gallons:	1500
Tightness Test Method:	NN
Date Test:	Not reported
Next Test Date:	Not reported
Date Tank Closed:	Not reported
Register:	True
Modified By:	NTFREEMA
Last Modified:	05/21/2015
Material Name:	Not reported

H180 **CON EDISON SERVICE BOX: 28348** **RCRA NonGen / NLR** **1016972977**
WNW **256 BROOME ST** **NY MANIFEST** **NYP004467676**
1/8-1/4 **NEW YORK, NY 10002**
0.132 mi.
698 ft. **Site 24 of 25 in cluster H**

Relative:
Higher

Actual:
38 ft.

RCRA NonGen / NLR:

Date form received by agency:	04/15/2014
Facility name:	CON EDISON SERVICE BOX: 28348
Facility address:	256 BROOME ST NEW YORK, NY 10002
EPA ID:	NYP004467676
Mailing address:	IRVING PL, 15TH FL NE NEW YORK, NY 10003
Contact:	THOMAS TEELING
Contact address:	Not reported Not reported
Contact country:	Not reported
Contact telephone:	(212) 460-3770
Contact email:	Not reported
EPA Region:	02
Classification:	Non-Generator
Description:	Handler: Non-Generators do not presently generate hazardous waste

Handler Activities Summary:

U.S. importer of hazardous waste:	No
Mixed waste (haz. and radioactive):	No
Recycler of hazardous waste:	No
Transporter of hazardous waste:	No
Treater, storer or disposer of HW:	No
Underground injection activity:	No

CON EDISON SERVICE BOX: 28348 (Continued) **1016972977**

On-site burner exemption:	No
Furnace exemption:	No
Used oil fuel burner:	No
Used oil processor:	No
User oil refiner:	No
Used oil fuel marketer to burner:	No
Used oil Specification marketer:	No
Used oil transfer facility:	No
Used oil transporter:	No

Historical Generators:

Date form received by agency:	03/15/2014
Site name:	CON EDISON SERVICE BOX: 28348
Classification:	Conditionally Exempt Small Quantity Generator
Violation Status:	No violations found

NY MANIFEST:

Country:	USA
EPA ID:	NYP004467676
Facility Status:	Not reported
Location Address 1:	F/O BROOME ST
Code:	BP
Location Address 2:	SB28348
Total Tanks:	Not reported
Location City:	NEW YORK
Location State:	NY
Location Zip:	10002
Location Zip 4:	Not reported

NY MANIFEST:

EPAID:	NYP004467676
Mailing Name:	CON EDISON
Mailing Contact:	CON EDISON
Mailing Address 1:	4 IRVING ST
Mailing Address 2:	15TH ST
Mailing City:	NEW YORK
Mailing State:	NY
Mailing Zip:	10003
Mailing Zip 4:	Not reported
Mailing Country:	USA
Mailing Phone:	Not reported

NY MANIFEST:

Document ID:	Not reported
Manifest Status:	Not reported
seq:	Not reported
Year:	2014
Trans1 State ID:	NJD003812047
Trans2 State ID:	Not reported
Generator Ship Date:	03/15/2014
Trans1 Recv Date:	03/15/2014
Trans2 Recv Date:	Not reported
TSD Site Recv Date:	03/18/2014
Part A Recv Date:	Not reported
Part B Recv Date:	Not reported
Generator EPA ID:	NYP004467676

CON EDISON SERVICE BOX: 28348 (Continued) **1016972977**

Trans1 EPA ID:	Not reported
Trans2 EPA ID:	Not reported
TSDF ID 1:	NJD991291105
TSDF ID 2:	Not reported
Manifest Tracking Number:	002360620GBF
Import Indicator:	N
Export Indicator:	N
Discr Quantity Indicator:	N
Discr Type Indicator:	N
Discr Residue Indicator:	N
Discr Partial Reject Indicator:	N
Discr Full Reject Indicator:	N
Manifest Ref Number:	Not reported
Alt Facility RCRA ID:	Not reported
Alt Facility Sign Date:	Not reported
MGMT Method Type Code:	H110
Waste Code:	Not reported
Waste Code:	Not reported
Waste Code:	Not reported
Waste Code:	Not reported
Waste Code:	Not reported
Waste Code:	Not reported
Quantity:	500
Units:	P - Pounds
Number of Containers:	1
Container Type:	TT - Cargo tank, tank trucks
Handling Method:	T Chemical, physical, or biological treatment.
Specific Gravity:	1
Waste Code:	D008
Waste Code 1_2:	Not reported
Waste Code 1_3:	Not reported
Waste Code 1_4:	Not reported
Waste Code 1_5:	Not reported
Waste Code 1_6:	Not reported

L181 **112 SUFFOLK ST. APT. CORP.** **NY AST** **A100173462**
NE **112 SUFFOLK STREET** **N/A**
1/8-1/4 **NEW YORK, NY 10002**
0.132 mi.
698 ft. **Site 17 of 22 in cluster L**

Relative:
Lower

Actual:
29 ft.

AST:

Region:	STATE
DEC Region:	2
Site Status:	Active
Facility Id:	2-456810
Program Type:	PBS
UTM X:	585666.56587
UTM Y:	4508053.00144
Expiration Date:	12/06/2018
Site Type:	Apartment Building/Office Building

Affiliation Records:

Site Id:	20157
Affiliation Type:	Facility Owner
Company Name:	112 SUFFOLK ST. APT. CORP.
Contact Type:	PRES

112 SUFFOLK ST. APT. CORP. (Continued) **A100173462**

Contact Name:	NANCY E. SCHUH
Address1:	POB 170412
Address2:	Not reported
City:	BROOKLYN
State:	NY
Zip Code:	11217-0412
Country Code:	001
Phone:	(917) 361-2717
EMail:	Not reported
Fax Number:	Not reported
Modified By:	MSBAPTIS
Date Last Modified:	2013-12-17

Site Id:	20157
Affiliation Type:	Mail Contact
Company Name:	112 SUFFOLK ST. APT. CORP.
Contact Type:	Not reported
Contact Name:	NANCY E. SCHUH
Address1:	P.O. BOX 170412
Address2:	Not reported
City:	BROOKLYN
State:	NY
Zip Code:	11217-0412
Country Code:	001
Phone:	(718) 855-2717
EMail:	Not reported
Fax Number:	Not reported
Modified By:	MSBAPTIS
Date Last Modified:	2013-12-17

Site Id:	20157
Affiliation Type:	On-Site Operator
Company Name:	112 SUFFOLK ST. APT. CORP.
Contact Type:	Not reported
Contact Name:	NANCY E. SCHUH
Address1:	Not reported
Address2:	Not reported
City:	Not reported
State:	NN
Zip Code:	Not reported
Country Code:	001
Phone:	(718) 789-9684
EMail:	Not reported
Fax Number:	Not reported
Modified By:	TRANSLAT
Date Last Modified:	2004-03-04

Site Id:	20157
Affiliation Type:	Emergency Contact
Company Name:	112 SUFFOLK ST. APT. CORP.
Contact Type:	Not reported
Contact Name:	NANCY E. SCHUH
Address1:	Not reported
Address2:	Not reported
City:	Not reported
State:	NN
Zip Code:	Not reported

112 SUFFOLK ST. APT. CORP. (Continued) **A100173462**

Country Code:	001
Phone:	(718) 789-9684
EMail:	Not reported
Fax Number:	Not reported
Modified By:	TRANSLAT
Date Last Modified:	2004-03-04

Tank Info:

Tank Number:	001
Tank Id:	36716
Material Code:	0001
Common Name of Substance:	#2 Fuel Oil (On-Site Consumption)

Equipment Records:

	H00 - Tank Leak Detection - None
	C01 - Pipe Location - Aboveground
	B00 - Tank External Protection - None
	F00 - Pipe External Protection - None
	D00 - Pipe Type - No Piping
	G03 - Tank Secondary Containment - Vault (w/o access)
	J02 - Dispenser - Suction Dispenser
	A00 - Tank Internal Protection - None
	L09 - Piping Leak Detection - Exempt Suction Piping
	I04 - Overfill - Product Level Gauge (A/G)
Tank Location:	1
Tank Type:	Steel/Carbon Steel/Iron
Tank Status:	In Service
Pipe Model:	Not reported
Install Date:	01/15/1915
Capacity Gallons:	1500
Tightness Test Method:	NN
Date Test:	Not reported
Next Test Date:	Not reported
Date Tank Closed:	Not reported
Register:	True
Modified By:	MSBAPTIS
Last Modified:	12/17/2013
Material Name:	Not reported

M182 **CON EDISON MANHOLE 39397** **RCRA NonGen / NLR** **1014926646**
NNW **106 LUDLOW ST** **NY MANIFEST** **NYP004244224**
1/8-1/4 **NEW YORK, NY 10002**
0.133 mi.
700 ft. **Site 6 of 14 in cluster M**

Relative:
Higher

Actual:
35 ft.

RCRA NonGen / NLR:

Date form received by agency:	03/06/2012
Facility name:	CON EDISON MANHOLE 39397
Site name:	CON EDISON - MANHOLE 39397
Facility address:	106 LUDLOW ST NEW YORK, NY 10002
EPA ID:	NYP004244224
Mailing address:	IRVING PL NEW YORK, NY 10003
Contact:	DENNIS HUACON
Contact address:	Not reported

CON EDISON MANHOLE 39397 (Continued) **1014926646**

	Not reported
Contact country:	US
Contact telephone:	(212) 460-2757
Contact email:	Not reported
EPA Region:	02
Classification:	Non-Generator
Description:	Handler: Non-Generators do not presently generate hazardous waste

Owner/Operator Summary:

Owner/operator name:	CON EDISON CO OF NY INC
Owner/operator address:	IRVING PL 15TH FL NEW YORK, NY 10003
Owner/operator country:	US
Owner/operator telephone:	Not reported
Legal status:	Private
Owner/Operator Type:	Operator
Owner/Op start date:	11/12/2011
Owner/Op end date:	Not reported

Owner/operator name:	CON EDISON CO OF NY INC
Owner/operator address:	IRVING PL 15TH FL NEW YORK, NY 10003
Owner/operator country:	US
Owner/operator telephone:	Not reported
Legal status:	Private
Owner/Operator Type:	Owner
Owner/Op start date:	11/12/2011
Owner/Op end date:	Not reported

Handler Activities Summary:

U.S. importer of hazardous waste:	No
Mixed waste (haz. and radioactive):	No
Recycler of hazardous waste:	No
Transporter of hazardous waste:	No
Treater, storer or disposer of HW:	No
Underground injection activity:	No
On-site burner exemption:	No
Furnace exemption:	No
Used oil fuel burner:	No
Used oil processor:	No
User oil refiner:	No
Used oil fuel marketer to burner:	No
Used oil Specification marketer:	No
Used oil transfer facility:	No
Used oil transporter:	No

. Waste code:	D008
. Waste name:	LEAD

. Waste code:	B007
. Waste name:	B007

Historical Generators:

Date form received by agency:	12/12/2011
Site name:	CON EDISON MANHOLE 39397
Classification:	Not a generator, verified

CON EDISON MANHOLE 39397 (Continued) **1014926646**

Date form received by agency: 11/12/2011
Site name: CON EDISON MANHOLE 39397
Classification: Conditionally Exempt Small Quantity Generator

Biennial Reports:

Last Biennial Reporting Year: 2013

Annual Waste Handled:
Waste code: D008
Waste name: LEAD
Amount (Lbs): 13516.5

Violation Status: No violations found

NY MANIFEST:
Country: USA
EPA ID: NYP004244224
Facility Status: Not reported
Location Address 1: 106 LUDLOW ST.
Code: BP
Location Address 2: Not reported
Total Tanks: Not reported
Location City: NEW YORK
Location State: NY
Location Zip: 10002
Location Zip 4: Not reported

NY MANIFEST:
EPAID: NYP004244224
Mailing Name: CONED
Mailing Contact: CONED
Mailing Address 1: 4 IRVING PLACE
Mailing Address 2: 15TH FLOOR
Mailing City: NEW YORK
Mailing State: NY
Mailing Zip: 10004
Mailing Zip 4: Not reported
Mailing Country: USA
Mailing Phone: Not reported

NY MANIFEST:
Document ID: Not reported
Manifest Status: Not reported
seq: Not reported
Year: 2011
Trans1 State ID: NJ0000027193
Trans2 State ID: Not reported
Generator Ship Date: 11/12/2011
Trans1 Recv Date: 11/12/2011
Trans2 Recv Date: Not reported
TSD Site Recv Date: 11/14/2011
Part A Recv Date: Not reported
Part B Recv Date: Not reported
Generator EPA ID: NYP004244224
Trans1 EPA ID: Not reported
Trans2 EPA ID: Not reported

CON EDISON MANHOLE 39397 (Continued) **1014926646**

TSDF ID 1:	NJD002200046
TSDF ID 2:	Not reported
Manifest Tracking Number:	006903820JJK
Import Indicator:	N
Export Indicator:	N
Discr Quantity Indicator:	Y
Discr Type Indicator:	N
Discr Residue Indicator:	N
Discr Partial Reject Indicator:	N
Discr Full Reject Indicator:	N
Manifest Ref Number:	Not reported
Alt Facility RCRA ID:	Not reported
Alt Facility Sign Date:	Not reported
MGMT Method Type Code:	H141
Waste Code:	Not reported
Waste Code:	Not reported
Waste Code:	Not reported
Waste Code:	Not reported
Waste Code:	Not reported
Waste Code:	Not reported
Quantity:	6131.0
Units:	K - Kilograms (2.2 pounds)
Number of Containers:	1.0
Container Type:	TT - Cargo tank, tank trucks
Handling Method:	B Incineration, heat recovery, burning.
Specific Gravity:	1.0
Waste Code:	B002
Waste Code 1_2:	Not reported
Waste Code 1_3:	Not reported
Waste Code 1_4:	Not reported
Waste Code 1_5:	Not reported
Waste Code 1_6:	Not reported

M183 **CON EDISON MANHOLE 39397** **RCRA NonGen / NLR** **1014957473**
NNW **106 LUDLOW ST** **NY MANIFEST** **NYP004244232**
1/8-1/4 **NEW YORK, NY 10002** **NJ MANIFEST**
0.133 mi.
700 ft. **Site 7 of 14 in cluster M**

Relative:
Higher

Actual:
35 ft.

RCRA NonGen / NLR:

Date form received by agency:	03/06/2012
Facility name:	CON EDISON MANHOLE 39397
Site name:	CON EDISON - MANHOLE 39397
Facility address:	106 LUDLOW ST NEW YORK, NY 10002
EPA ID:	NYP004244232
Mailing address:	IRVING PL NEW YORK, NY 10003
Contact:	DENNIS HUACON
Contact address:	Not reported Not reported
Contact country:	US
Contact telephone:	(212) 460-2757
Contact email:	Not reported
EPA Region:	02
Classification:	Non-Generator
Description:	Handler: Non-Generators do not presently generate hazardous waste

CON EDISON MANHOLE 39397 (Continued) **1014957473**

Owner/Operator Summary:

Owner/operator name:	CON EDISON CO OF NY INC
Owner/operator address:	IRVING PL 15TH FL NEW YORK, NY 10003
Owner/operator country:	US
Owner/operator telephone:	Not reported
Legal status:	Private
Owner/Operator Type:	Operator
Owner/Op start date:	11/12/2011
Owner/Op end date:	Not reported

Owner/operator name:	CON EDISON CO OF NY INC
Owner/operator address:	IRVING PL 15TH FL NEW YORK, NY 10003
Owner/operator country:	US
Owner/operator telephone:	Not reported
Legal status:	Private
Owner/Operator Type:	Owner
Owner/Op start date:	11/12/2011
Owner/Op end date:	Not reported

Handler Activities Summary:

U.S. importer of hazardous waste:	No
Mixed waste (haz. and radioactive):	No
Recycler of hazardous waste:	No
Transporter of hazardous waste:	No
Treater, storer or disposer of HW:	No
Underground injection activity:	No
On-site burner exemption:	No
Furnace exemption:	No
Used oil fuel burner:	No
Used oil processor:	No
User oil refiner:	No
Used oil fuel marketer to burner:	No
Used oil Specification marketer:	No
Used oil transfer facility:	No
Used oil transporter:	No

. Waste code: D008
. Waste name: LEAD

. Waste code: B007
. Waste name: B007

Historical Generators:

Date form received by agency:	12/12/2011
Site name:	CON EDISON MANHOLE 39397
Classification:	Not a generator, verified

Date form received by agency:	11/12/2011
Site name:	CON EDISON MANHOLE 39397
Classification:	Conditionally Exempt Small Quantity Generator

Biennial Reports:

CON EDISON MANHOLE 39397 (Continued) **1014957473**

Last Biennial Reporting Year: 2013

Annual Waste Handled:

Waste code:	D008
Waste name:	LEAD
Amount (Lbs):	3741.2

Violation Status:	No violations found

NY MANIFEST:

Country:	USA
EPA ID:	NYP004244232
Facility Status:	Not reported
Location Address 1:	106 LUDLOW ST.
Code:	BP
Location Address 2:	Not reported
Total Tanks:	Not reported
Location City:	NEW YORK
Location State:	NY
Location Zip:	10002
Location Zip 4:	Not reported

NY MANIFEST:

EPAID:	NYP004244232
Mailing Name:	CONED
Mailing Contact:	CONED
Mailing Address 1:	4 IRVING PLACE
Mailing Address 2:	15TH FLOOR
Mailing City:	NEW YORK
Mailing State:	NY
Mailing Zip:	10004
Mailing Zip 4:	Not reported
Mailing Country:	USA
Mailing Phone:	Not reported

NY MANIFEST:

Document ID:	Not reported
Manifest Status:	Not reported
seq:	Not reported
Year:	2011
Trans1 State ID:	NJ0000027193
Trans2 State ID:	Not reported
Generator Ship Date:	11/12/2011
Trans1 Recv Date:	11/12/2011
Trans2 Recv Date:	Not reported
TSD Site Recv Date:	11/16/2011
Part A Recv Date:	Not reported
Part B Recv Date:	Not reported
Generator EPA ID:	NYP004244232
Trans1 EPA ID:	Not reported
Trans2 EPA ID:	Not reported
TSDF ID 1:	NJD002200046
TSDF ID 2:	Not reported
Manifest Tracking Number:	006903811JJK
Import Indicator:	N
Export Indicator:	N
Discr Quantity Indicator:	Y

CON EDISON MANHOLE 39397 (Continued) **1014957473**

Discr Type Indicator:	N
Discr Residue Indicator:	N
Discr Partial Reject Indicator:	N
Discr Full Reject Indicator:	N
Manifest Ref Number:	Not reported
Alt Facility RCRA ID:	Not reported
Alt Facility Sign Date:	Not reported
MGMT Method Type Code:	H141
Waste Code:	Not reported
Waste Code:	Not reported
Waste Code:	Not reported
Waste Code:	Not reported
Waste Code:	Not reported
Waste Code:	Not reported
Quantity:	1697.0
Units:	K - Kilograms (2.2 pounds)
Number of Containers:	1.0
Container Type:	TT - Cargo tank, tank trucks
Handling Method:	B Incineration, heat recovery, burning.
Specific Gravity:	1.0
Waste Code:	D008
Waste Code 1_2:	B007
Waste Code 1_3:	Not reported
Waste Code 1_4:	Not reported
Waste Code 1_5:	Not reported
Waste Code 1_6:	Not reported

NJ MANIFEST:

EPA Id:	NYP004244232
Mail Address:	4 IRVING PL, 15TH NE
Mail City/State/Zip:	NEW YORK, NY 10003
Facility Phone:	Not reported
Emergency Phone:	Not reported
Contact:	BENJAMIN BAMONTE
Comments:	Not reported
SIC Code:	Not reported
County:	NY061
Municipal:	Not reported
Previous EPA Id:	Not reported
Gen Flag:	Not reported
Trans Flag:	Not reported
TSDF Flag:	Not reported
Name Change:	Not reported
Date Change:	Not reported

Manifest:

Manifest Number:	006903811JJK
EPA ID:	NYP004244232
Date Shipped:	11/12/2011
TSDF EPA ID:	NJD002200046
Transporter EPA ID:	NJ0000027193
Transporter 2 EPA ID:	Not reported
Transporter 3 EPA ID:	Not reported
Transporter 4 EPA ID:	Not reported
Transporter 5 EPA ID:	Not reported
Transporter 6 EPA ID:	Not reported

CON EDISON MANHOLE 39397 (Continued) **1014957473**

Transporter 7 EPA ID:	Not reported
Transporter 8 EPA ID:	Not reported
Transporter 9 EPA ID:	Not reported
Transporter 10 EPA ID:	Not reported
Date Trans1 Transported Waste:	Not reported
Date Trans2 Transported Waste:	Not reported
Date Trans3 Transported Waste:	Not reported
Date Trans4 Transported Waste:	Not reported
Date Trans5 Transported Waste:	Not reported
Date Trans6 Transported Waste:	Not reported
Date Trans7 Transported Waste:	Not reported
Date Trans8 Transported Waste:	Not reported
Date Trans9 Transported Waste:	Not reported
Date Trans10 Transported Waste:	Not reported
Date TSDF Received Waste:	Not reported
TSDF EPA Facility Name:	Not reported
QTY Units:	Not reported
Transporter SEQ ID:	Not reported
Transporter-1 Date:	Not reported
Waste SEQ ID:	Not reported
Waste Type Code 2:	Not reported
Waste Type Code 3:	Not reported
Waste Type Code 4:	Not reported
Waste Type Code 5:	Not reported
Waste Type Code 6:	Not reported
Date Accepted:	Not reported
Manifest Discrepancy Type:	Not reported
Data Entry Number:	Not reported
Was Load Rejected:	NEW YORK, NY 10003
Reason Load Was Rejected:	Not reported

Waste:

Manifest Year:	Not reported
Waste Code:	D008
Hand Code:	H141
Quantity:	1,697.00 kilograms

H184 **CON EDISON** **NY MANIFEST** **S117065600**
NW **100 ORCHARD ST** **N/A**
1/8-1/4 **NEW YORK, NY 10002**
0.133 mi.
701 ft. **Site 25 of 25 in cluster H**

Relative:
Higher

Actual:
38 ft.

NY MANIFEST:

Country:	USA
EPA ID:	NYP004581757
Facility Status:	Not reported
Location Address 1:	100 ORCHARD ST
Code:	BP
Location Address 2:	SB40264
Total Tanks:	Not reported
Location City:	NEW YORK
Location State:	NY
Location Zip:	10002
Location Zip 4:	Not reported

CON EDISON (Continued) **S117065600**

NY MANIFEST:

EPAID:	NYP004581757
Mailing Name:	CON EDISON
Mailing Contact:	CON EDISON
Mailing Address 1:	4 IRVING PL
Mailing Address 2:	15TH FL
Mailing City:	NEW YORK
Mailing State:	NY
Mailing Zip:	10003
Mailing Zip 4:	Not reported
Mailing Country:	USA
Mailing Phone:	Not reported

NY MANIFEST:

Document ID:	Not reported
Manifest Status:	Not reported
seq:	Not reported
Year:	2014
Trans1 State ID:	NJD003812047
Trans2 State ID:	Not reported
Generator Ship Date:	07/01/2014
Trans1 Recv Date:	07/01/2014
Trans2 Recv Date:	Not reported
TSD Site Recv Date:	07/02/2014
Part A Recv Date:	Not reported
Part B Recv Date:	Not reported
Generator EPA ID:	NYP004581757
Trans1 EPA ID:	Not reported
Trans2 EPA ID:	Not reported
TSDF ID 1:	NJD991291105
TSDF ID 2:	Not reported
Manifest Tracking Number:	002502158GBF
Import Indicator:	N
Export Indicator:	N
Discr Quantity Indicator:	N
Discr Type Indicator:	N
Discr Residue Indicator:	N
Discr Partial Reject Indicator:	N
Discr Full Reject Indicator:	N
Manifest Ref Number:	Not reported
Alt Facility RCRA ID:	Not reported
Alt Facility Sign Date:	Not reported
MGMT Method Type Code:	H110
Waste Code:	Not reported
Waste Code:	Not reported
Waste Code:	Not reported
Waste Code:	Not reported
Waste Code:	Not reported
Waste Code:	Not reported
Quantity:	500
Units:	P - Pounds
Number of Containers:	1
Container Type:	TT - Cargo tank, tank trucks
Handling Method:	T Chemical, physical, or biological treatment.
Specific Gravity:	1
Waste Code:	D008

CON EDISON (Continued) **S117065600**

Waste Code 1_2:	Not reported
Waste Code 1_3:	Not reported
Waste Code 1_4:	Not reported
Waste Code 1_5:	Not reported
Waste Code 1_6:	Not reported

Q185 **CLEMENTE SOTO VELEZ CULTURAL & EDUCATION** **RCRA-CESQG** **1010329096**
NNE **107 SUFFOLK ST** **NY MANIFEST** **NYR000147181**
1/8-1/4 **NEW YORK, NY 10002**
0.133 mi.
702 ft. **Site 1 of 7 in cluster Q**

Relative:
Lower

Actual:
30 ft.

RCRA-CESQG:

Date form received by agency:	05/22/2007
Facility name:	CLEMENTE SOTO VELEZ CULTURAL & EDUCATION
Facility address:	107 SUFFOLK ST NEW YORK, NY 10002
EPA ID:	NYR000147181
Mailing address:	SUFFOLK ST NEW YORK, NY 10002
Contact:	STEPHEN FRANK
Contact address:	SUFFOLK ST NEW YORK, NY 10002
Contact country:	US
Contact telephone:	(718) 321-3136
Telephone ext.:	236
Contact email:	FRANKS@LIRO.COM
EPA Region:	02
Classification:	Conditionally Exempt Small Quantity Generator
Description:	Handler: generates 100 kg or less of hazardous waste per calendar month, and accumulates 1000 kg or less of hazardous waste at any time; or generates 1 kg or less of acutely hazardous waste per calendar month, and accumulates at any time: 1 kg or less of acutely hazardous waste; or 100 kg or less of any residue or contaminated soil, waste or other debris resulting from the cleanup of a spill, into or on any land or water, of acutely hazardous waste; or generates 100 kg or less of any residue or contaminated soil, waste or other debris resulting from the cleanup of a spill, into or on any land or water, of acutely hazardous waste during any calendar month, and accumulates at any time: 1 kg or less of acutely hazardous waste; or 100 kg or less of any residue or contaminated soil, waste or other debris resulting from the cleanup of a spill, into or on any land or water, of acutely hazardous waste

Owner/Operator Summary:

Owner/operator name:	CLEMENTE SOTO VELEZ CULTURAL & EDUCATION
Owner/operator address:	Not reported Not reported
Owner/operator country:	Not reported
Owner/operator telephone:	Not reported
Legal status:	Private
Owner/Operator Type:	Operator
Owner/Op start date:	01/01/1900
Owner/Op end date:	Not reported
Owner/operator name:	NYC DEPT OF CITYWIDE ADMIN SERVICES

CLEMENTE SOTO VELEZ CULTURAL & EDUCATION (Continued) **1010329096**

Owner/operator address: CENTRE ST 17TH FLOOR SOUTH
NEW YORK, NY 10007
Owner/operator country: US
Owner/operator telephone: Not reported
Legal status: Municipal
Owner/Operator Type: Owner
Owner/Op start date: 01/01/1900
Owner/Op end date: Not reported

Handler Activities Summary:
U.S. importer of hazardous waste: No
Mixed waste (haz. and radioactive): No
Recycler of hazardous waste: No
Transporter of hazardous waste: No
Treater, storer or disposer of HW: No
Underground injection activity: No
On-site burner exemption: No
Furnace exemption: No
Used oil fuel burner: No
Used oil processor: No
User oil refiner: No
Used oil fuel marketer to burner: No
Used oil Specification marketer: No
Used oil transfer facility: No
Used oil transporter: No

. Waste code: D001
. Waste name: IGNITABLE WASTE

. Waste code: D002
. Waste name: CORROSIVE WASTE

Historical Generators:
Date form received by agency: 05/21/2007
Site name: CLEMENTE SOTO VELEZ CULTURAL & EDUCATION
Classification: Conditionally Exempt Small Quantity Generator

Violation Status: No violations found

NY MANIFEST:
Country: USA
EPA ID: NYR000147181
Facility Status: Not reported
Location Address 1: 107 SUFFOLK STREET
Code: BP
Location Address 2: Not reported
Total Tanks: Not reported
Location City: NEW YORK
Location State: NY
Location Zip: 10002
Location Zip 4: 3300

NY MANIFEST:
EPAID: NYR000147181
Mailing Name: LIRO ENGINEERS INC
Mailing Contact: NICOLE D MOTTO
Mailing Address 1: 15-09 132nd STREET

CLEMENTE SOTO VELEZ CULTURAL & EDUCATION (Continued) **1010329096**

Mailing Address 2:	2nd FLOOR
Mailing City:	COLLEGE POINT
Mailing State:	NY
Mailing Zip:	11356
Mailing Zip 4:	Not reported
Mailing Country:	USA
Mailing Phone:	7183213136

NY MANIFEST:

Document ID:	Not reported
Manifest Status:	Not reported
seq:	Not reported
Year:	2007
Trans1 State ID:	MAR000504860
Trans2 State ID:	MAR000504860
Generator Ship Date:	05/29/2007
Trans1 Recv Date:	05/29/2007
Trans2 Recv Date:	06/11/2007
TSD Site Recv Date:	06/12/2007
Part A Recv Date:	Not reported
Part B Recv Date:	Not reported
Generator EPA ID:	NYR000147181
Trans1 EPA ID:	Not reported
Trans2 EPA ID:	Not reported
TSDF ID 1:	MID980991566
TSDF ID 2:	Not reported
Manifest Tracking Number:	002796228JJK
Import Indicator:	N
Export Indicator:	N
Discr Quantity Indicator:	N
Discr Type Indicator:	N
Discr Residue Indicator:	N
Discr Partial Reject Indicator:	N
Discr Full Reject Indicator:	N
Manifest Ref Number:	Not reported
Alt Facility RCRA ID:	Not reported
Alt Facility Sign Date:	Not reported
MGMT Method Type Code:	H141
Waste Code:	Not reported
Waste Code:	Not reported
Waste Code:	Not reported
Waste Code:	Not reported
Waste Code:	Not reported
Waste Code:	Not reported
Quantity:	10
Units:	P - Pounds
Number of Containers:	1
Container Type:	DF - Fiberboard or plastic drums (glass)
Handling Method:	L Landfill.
Specific Gravity:	1
Waste Code:	D001
Waste Code 1_2:	Not reported
Waste Code 1_3:	Not reported
Waste Code 1_4:	Not reported
Waste Code 1_5:	Not reported
Waste Code 1_6:	Not reported

CLEMENTE SOTO VELEZ CULTURAL & EDUCATION (Continued) **1010329096**

Document ID:	Not reported
Manifest Status:	Not reported
seq:	Not reported
Year:	2007
Trans1 State ID:	MAR000504860
Trans2 State ID:	MAR000504860
Generator Ship Date:	05/29/2007
Trans1 Recv Date:	05/29/2007
Trans2 Recv Date:	06/11/2007
TSD Site Recv Date:	06/12/2007
Part A Recv Date:	Not reported
Part B Recv Date:	Not reported
Generator EPA ID:	NYR000147181
Trans1 EPA ID:	Not reported
Trans2 EPA ID:	Not reported
TSDF ID 1:	MID980991566
TSDF ID 2:	Not reported
Manifest Tracking Number:	002796228JJK
Import Indicator:	N
Export Indicator:	N
Discr Quantity Indicator:	N
Discr Type Indicator:	N
Discr Residue Indicator:	N
Discr Partial Reject Indicator:	N
Discr Full Reject Indicator:	N
Manifest Ref Number:	Not reported
Alt Facility RCRA ID:	Not reported
Alt Facility Sign Date:	Not reported
MGMT Method Type Code:	H141
Waste Code:	Not reported
Waste Code:	Not reported
Waste Code:	Not reported
Waste Code:	Not reported
Waste Code:	Not reported
Waste Code:	Not reported
Quantity:	262
Units:	P - Pounds
Number of Containers:	1
Container Type:	DF - Fiberboard or plastic drums (glass)
Handling Method:	L Landfill.
Specific Gravity:	1
Waste Code:	D001
Waste Code 1_2:	D035
Waste Code 1_3:	Not reported
Waste Code 1_4:	Not reported
Waste Code 1_5:	Not reported
Waste Code 1_6:	Not reported

Document ID:	Not reported
Manifest Status:	Not reported
seq:	Not reported
Year:	2007
Trans1 State ID:	MAR000504860
Trans2 State ID:	MAR000504860
Generator Ship Date:	05/29/2007
Trans1 Recv Date:	05/29/2007
Trans2 Recv Date:	06/11/2007

CLEMENTE SOTO VELEZ CULTURAL & EDUCATION (Continued) **1010329096**

TSD Site Recv Date:	06/12/2007
Part A Recv Date:	Not reported
Part B Recv Date:	Not reported
Generator EPA ID:	NYR000147181
Trans1 EPA ID:	Not reported
Trans2 EPA ID:	Not reported
TSDF ID 1:	MID980991566
TSDF ID 2:	Not reported
Manifest Tracking Number:	002796228JJK
Import Indicator:	N
Export Indicator:	N
Discr Quantity Indicator:	N
Discr Type Indicator:	N
Discr Residue Indicator:	N
Discr Partial Reject Indicator:	N
Discr Full Reject Indicator:	N
Manifest Ref Number:	Not reported
Alt Facility RCRA ID:	Not reported
Alt Facility Sign Date:	Not reported
MGMT Method Type Code:	H141
Waste Code:	Not reported
Waste Code:	Not reported
Waste Code:	Not reported
Waste Code:	Not reported
Waste Code:	Not reported
Waste Code:	Not reported
Quantity:	263
Units:	P - Pounds
Number of Containers:	1
Container Type:	DM - Metal drums, barrels
Handling Method:	L Landfill.
Specific Gravity:	1
Waste Code:	D001
Waste Code 1_2:	D035
Waste Code 1_3:	Not reported
Waste Code 1_4:	Not reported
Waste Code 1_5:	Not reported
Waste Code 1_6:	Not reported
Document ID:	Not reported
Manifest Status:	Not reported
seq:	Not reported
Year:	2007
Trans1 State ID:	MAR000504860
Trans2 State ID:	MAR000504860
Generator Ship Date:	05/29/2007
Trans1 Recv Date:	05/29/2007
Trans2 Recv Date:	06/11/2007
TSD Site Recv Date:	06/12/2007
Part A Recv Date:	Not reported
Part B Recv Date:	Not reported
Generator EPA ID:	NYR000147181
Trans1 EPA ID:	Not reported
Trans2 EPA ID:	Not reported
TSDF ID 1:	MID980991566
TSDF ID 2:	Not reported
Manifest Tracking Number:	002796229JJK

CLEMENTE SOTO VELEZ CULTURAL & EDUCATION (Continued) **1010329096**

Import Indicator:	N
Export Indicator:	N
Discr Quantity Indicator:	N
Discr Type Indicator:	N
Discr Residue Indicator:	N
Discr Partial Reject Indicator:	N
Discr Full Reject Indicator:	N
Manifest Ref Number:	Not reported
Alt Facility RCRA ID:	Not reported
Alt Facility Sign Date:	Not reported
MGMT Method Type Code:	H111
Waste Code:	Not reported
Waste Code:	Not reported
Waste Code:	Not reported
Waste Code:	Not reported
Waste Code:	Not reported
Waste Code:	Not reported
Quantity:	85
Units:	P - Pounds
Number of Containers:	1
Container Type:	DF - Fiberboard or plastic drums (glass)
Handling Method:	T Chemical, physical, or biological treatment.
Specific Gravity:	1
Waste Code:	D002
Waste Code 1_2:	Not reported
Waste Code 1_3:	Not reported
Waste Code 1_4:	Not reported
Waste Code 1_5:	Not reported
Waste Code 1_6:	Not reported

M186 **CON EDISON MANHOLE 39397** **RCRA NonGen / NLR** **1015746783**
NNW **108 LUDLOW ST OPPOSITE** **NY MANIFEST** **NYP004247817**
1/8-1/4 **NEW YORK, NY 10002**
0.135 mi.
715 ft. **Site 8 of 14 in cluster M**

Relative:
Higher

Actual:
35 ft.

RCRA NonGen / NLR:

Date form received by agency:	03/06/2012
Facility name:	CON EDISON MANHOLE 39397
Facility address:	108 LUDLOW ST OPPOSITE NEW YORK, NY 10002
EPA ID:	NYP004247817
Mailing address:	4 IRVING PL, RM 828 NEW YORK, NY 10003
Contact:	BENJAMIN BAMONTE
Contact address:	Not reported Not reported
Contact country:	Not reported
Contact telephone:	(212) 894-9549
Contact email:	Not reported
EPA Region:	02
Classification:	Non-Generator
Description:	Handler: Non-Generators do not presently generate hazardous waste

Handler Activities Summary:
U.S. importer of hazardous waste: No

CON EDISON MANHOLE 39397 (Continued) **1015746783**

Mixed waste (haz. and radioactive):	No
Recycler of hazardous waste:	No
Transporter of hazardous waste:	No
Treater, storer or disposer of HW:	No
Underground injection activity:	No
On-site burner exemption:	No
Furnace exemption:	No
Used oil fuel burner:	No
Used oil processor:	No
User oil refiner:	No
Used oil fuel marketer to burner:	No
Used oil Specification marketer:	No
Used oil transfer facility:	No
Used oil transporter:	No

Historical Generators:

Date form received by agency:	02/05/2012
Site name:	CON EDISON MANHOLE 39397
Classification:	Conditionally Exempt Small Quantity Generator
Violation Status:	No violations found

NY MANIFEST:

Country:	USA
EPA ID:	NYP004247817
Facility Status:	Not reported
Location Address 1:	OPP 108 LUDLOW ST
Code:	BP
Location Address 2:	Not reported
Total Tanks:	Not reported
Location City:	NEW YORK
Location State:	NY
Location Zip:	10002
Location Zip 4:	Not reported

NY MANIFEST:

EPAID:	NYP004247817
Mailing Name:	CONSOLIDATED EDISON - MH39397
Mailing Contact:	TOM TEELING
Mailing Address 1:	4 IRVING PLACE - 15TH FLOOR
Mailing Address 2:	Not reported
Mailing City:	NEW YORK
Mailing State:	NY
Mailing Zip:	10003
Mailing Zip 4:	Not reported
Mailing Country:	USA
Mailing Phone:	2124603770

NY MANIFEST:

Document ID:	Not reported
Manifest Status:	Not reported
seq:	Not reported
Year:	2012
Trans1 State ID:	NJ0000027193
Trans2 State ID:	Not reported
Generator Ship Date:	02/05/2012
Trans1 Recv Date:	02/05/2012

CON EDISON MANHOLE 39397 (Continued) **1015746783**

Trans2 Recv Date:	Not reported
TSD Site Recv Date:	02/06/2012
Part A Recv Date:	Not reported
Part B Recv Date:	Not reported
Generator EPA ID:	NYP004247817
Trans1 EPA ID:	Not reported
Trans2 EPA ID:	Not reported
TSDF ID 1:	NJD002200046
TSDF ID 2:	Not reported
Manifest Tracking Number:	009204627JJK
Import Indicator:	N
Export Indicator:	N
Discr Quantity Indicator:	N
Discr Type Indicator:	N
Discr Residue Indicator:	N
Discr Partial Reject Indicator:	N
Discr Full Reject Indicator:	N
Manifest Ref Number:	Not reported
Alt Facility RCRA ID:	Not reported
Alt Facility Sign Date:	Not reported
MGMT Method Type Code:	H111
Waste Code:	Not reported
Waste Code:	Not reported
Waste Code:	Not reported
Waste Code:	Not reported
Waste Code:	Not reported
Waste Code:	Not reported
Quantity:	1000.0
Units:	P - Pounds
Number of Containers:	1.0
Container Type:	TT - Cargo tank, tank trucks
Handling Method:	T Chemical, physical, or biological treatment.
Specific Gravity:	1.0
Waste Code:	D003
Waste Code 1_2:	Not reported
Waste Code 1_3:	Not reported
Waste Code 1_4:	Not reported
Waste Code 1_5:	Not reported
Waste Code 1_6:	Not reported

M187 **CON EDISON MANHOLE 39397** **NJ MANIFEST** **S117985087**
NNW **108 LUDLOW ST OPPOSITE** **N/A**
1/8-1/4 **NEW YORK, NY 10002**
0.135 mi.
715 ft. **Site 9 of 14 in cluster M**

Relative:
Higher

Actual:
35 ft.

NJ MANIFEST:

EPA Id:	NYP004247817
Mail Address:	4 IRVING PL, RM 828
Mail City/State/Zip:	NEW YORK, NY 10003
Facility Phone:	Not reported
Emergency Phone:	Not reported
Contact:	BENJAMIN BAMONTE
Comments:	Not reported
SIC Code:	Not reported
County:	NY061
Municipal:	Not reported

CON EDISON MANHOLE 39397 (Continued) **S117985087**

Previous EPA Id:	Not reported
Gen Flag:	Not reported
Trans Flag:	Not reported
TSDF Flag:	Not reported
Name Change:	Not reported
Date Change:	Not reported

Manifest:

Manifest Number:	009204627JJK
EPA ID:	NYP004247817
Date Shipped:	2/5/2012
TSDF EPA ID:	NJD002200046
Transporter EPA ID:	NJ0000027193
Transporter 2 EPA ID:	Not reported
Transporter 3 EPA ID:	Not reported
Transporter 4 EPA ID:	Not reported
Transporter 5 EPA ID:	Not reported
Transporter 6 EPA ID:	Not reported
Transporter 7 EPA ID:	Not reported
Transporter 8 EPA ID:	Not reported
Transporter 9 EPA ID:	Not reported
Transporter 10 EPA ID:	Not reported
Date Trans1 Transported Waste:	Not reported
Date Trans2 Transported Waste:	Not reported
Date Trans3 Transported Waste:	Not reported
Date Trans4 Transported Waste:	Not reported
Date Trans5 Transported Waste:	Not reported
Date Trans6 Transported Waste:	Not reported
Date Trans7 Transported Waste:	Not reported
Date Trans8 Transported Waste:	Not reported
Date Trans9 Transported Waste:	Not reported
Date Trans10 Transported Waste:	Not reported
Date TSDF Received Waste:	Not reported
TSDF EPA Facility Name:	Not reported
QTY Units:	Not reported
Transporter SEQ ID:	Not reported
Transporter-1 Date:	Not reported
Waste SEQ ID:	Not reported
Waste Type Code 2:	Not reported
Waste Type Code 3:	Not reported
Waste Type Code 4:	Not reported
Waste Type Code 5:	Not reported
Waste Type Code 6:	Not reported
Date Accepted:	Not reported
Manifest Discrepancy Type:	Not reported
Data Entry Number:	Not reported
Was Load Rejected:	NEW YORK, NY 10003
Reason Load Was Rejected:	Not reported

Waste:

Manifest Year:	Not reported
Waste Code:	D008
Hand Code:	Not reported
Quantity:	1,000.00 Pounds

M188 NNW 1/8-1/4 0.135 mi. 715 ft. | **CON EDISON VAULT: 25663**
108 LUDLOW ST
NEW YORK, NY 10002

Site 10 of 14 in cluster M

RCRA NonGen / NLR FINDS | **1017771921 NYP004488680**

Relative: Higher

Actual: 35 ft.

RCRA NonGen / NLR:

Date form received by agency:	05/03/2014
Facility name:	CON EDISON VAULT: 25663
Facility address:	108 LUDLOW ST NEW YORK, NY 10002
EPA ID:	NYP004488680
Mailing address:	IRVING PL, 15TH FL NE NEW YORK, NY 10003
Contact:	THOMAS TEELING
Contact address:	Not reported Not reported
Contact country:	Not reported
Contact telephone:	(212) 460-3770
Contact email:	Not reported
EPA Region:	02
Classification:	Non-Generator
Description:	Handler: Non-Generators do not presently generate hazardous waste

Handler Activities Summary:

U.S. importer of hazardous waste:	No
Mixed waste (haz. and radioactive):	No
Recycler of hazardous waste:	No
Transporter of hazardous waste:	No
Treater, storer or disposer of HW:	No
Underground injection activity:	No
On-site burner exemption:	No
Furnace exemption:	No
Used oil fuel burner:	No
Used oil processor:	No
User oil refiner:	No
Used oil fuel marketer to burner:	No
Used oil Specification marketer:	No
Used oil transfer facility:	No
Used oil transporter:	No

Historical Generators:

Date form received by agency:	04/03/2014
Site name:	CON EDISON
Classification:	Small Quantity Generator
Date form received by agency:	04/03/2014
Site name:	CON EDISON
Classification:	Not a generator, verified
Violation Status:	No violations found

FINDS:

Registry ID: 110063802522

Environmental Interest/Information System

RCRAInfo is a national information system that supports the Resource Conservation and Recovery Act (RCRA) program through the tracking of

CON EDISON VAULT: 25663 (Continued) **1017771921**

events and activities related to facilities that generate, transport, and treat, store, or dispose of hazardous waste. RCRAInfo allows RCRA program staff to track the notification, permit, compliance, and corrective action activities required under RCRA.

M189 NNW 1/8-1/4 0.135 mi. 715 ft. **CON EDISON 108 LUDLOW ST NEW YORK, NY 10002** **NY MANIFEST** **S116550478 N/A**

Site 11 of 14 in cluster M

Relative: Higher

Actual: 35 ft.

NY MANIFEST:

Country:	USA
EPA ID:	NYP004488680
Facility Status:	Not reported
Location Address 1:	108 LUDLOW ST
Code:	BP
Location Address 2:	SB25663
Total Tanks:	Not reported
Location City:	NEW YORK
Location State:	NY
Location Zip:	10002
Location Zip 4:	Not reported

NY MANIFEST:

EPAID:	NYP004488680
Mailing Name:	CON EDISON
Mailing Contact:	CON EDISON
Mailing Address 1:	4 IRVING PL
Mailing Address 2:	15TH ST
Mailing City:	NEW YORK
Mailing State:	NY
Mailing Zip:	10003
Mailing Zip 4:	Not reported
Mailing Country:	USA
Mailing Phone:	Not reported

NY MANIFEST:

Document ID:	Not reported
Manifest Status:	Not reported
seq:	Not reported
Year:	2014
Trans1 State ID:	NJ0000027193
Trans2 State ID:	Not reported
Generator Ship Date:	04/03/2014
Trans1 Recv Date:	04/03/2014
Trans2 Recv Date:	Not reported
TSD Site Recv Date:	04/04/2014
Part A Recv Date:	Not reported
Part B Recv Date:	Not reported
Generator EPA ID:	NYP004488680
Trans1 EPA ID:	Not reported
Trans2 EPA ID:	Not reported
TSDF ID 1:	NJD002200046
TSDF ID 2:	Not reported
Manifest Tracking Number:	011694149JJK
Import Indicator:	N

CON EDISON (Continued) **S116550478**

Export Indicator:	N
Discr Quantity Indicator:	N
Discr Type Indicator:	N
Discr Residue Indicator:	N
Discr Partial Reject Indicator:	N
Discr Full Reject Indicator:	N
Manifest Ref Number:	Not reported
Alt Facility RCRA ID:	Not reported
Alt Facility Sign Date:	Not reported
MGMT Method Type Code:	H110
Waste Code:	Not reported
Waste Code:	Not reported
Waste Code:	Not reported
Waste Code:	Not reported
Waste Code:	Not reported
Waste Code:	Not reported
Quantity:	1000
Units:	P - Pounds
Number of Containers:	1
Container Type:	TT - Cargo tank, tank trucks
Handling Method:	T Chemical, physical, or biological treatment.
Specific Gravity:	1
Waste Code:	D008
Waste Code 1_2:	Not reported
Waste Code 1_3:	Not reported
Waste Code 1_4:	Not reported
Waste Code 1_5:	Not reported
Waste Code 1_6:	Not reported

O190 **81 ORCHARD ASSOCIATES** **NY AST** **U003386495**
WNW **81 ORCHARD STREET** **NY HIST AST** **N/A**
1/8-1/4 **NEW YORK, NY 10002**
0.136 mi.
719 ft. **Site 5 of 17 in cluster O**

Relative:
Higher

Actual:
39 ft.

AST:

Region:	STATE
DEC Region:	2
Site Status:	Active
Facility Id:	2-097721
Program Type:	PBS
UTM X:	585298.90519
UTM Y:	4507930.97216
Expiration Date:	12/13/2017
Site Type:	Apartment Building/Office Building

Affiliation Records:

Site Id:	2806
Affiliation Type:	On-Site Operator
Company Name:	75 & 81 ORCHARD ASSOCIATES LLC
Contact Type:	Not reported
Contact Name:	HECTOR BRAVO
Address1:	Not reported
Address2:	Not reported
City:	Not reported
State:	NN
Zip Code:	Not reported

81 ORCHARD ASSOCIATES (Continued) **U003386495**

Country Code:	001
Phone:	(212) 279-1024
EMail:	Not reported
Fax Number:	Not reported
Modified By:	NTFREEMA
Date Last Modified:	2016-01-27

Site Id:	2806
Affiliation Type:	Emergency Contact
Company Name:	75 - 81 ORCHARD ASSOCIATES, LLC
Contact Type:	Not reported
Contact Name:	OMER ZWICKEL
Address1:	Not reported
Address2:	Not reported
City:	Not reported
State:	NN
Zip Code:	Not reported
Country Code:	999
Phone:	(212) 279-1024
EMail:	Not reported
Fax Number:	Not reported
Modified By:	NTFREEMA
Date Last Modified:	2016-01-27

Site Id:	2806
Affiliation Type:	Mail Contact
Company Name:	SMA EQUITIES
Contact Type:	Not reported
Contact Name:	OMER ZWICKEL
Address1:	130 ALLEN STREET
Address2:	Not reported
City:	NEW YORK
State:	NY
Zip Code:	10002
Country Code:	001
Phone:	(212) 999-4809
EMail:	OMER@SMAEQUITIES.COM
Fax Number:	Not reported
Modified By:	NTFREEMA
Date Last Modified:	2016-01-27

Site Id:	2806
Affiliation Type:	Facility Owner
Company Name:	75 - 81 ORCHARD ASSOCIATES, LLC
Contact Type:	MANAGING MEMBER
Contact Name:	SASSAN MAHFAR
Address1:	185 GREAT NECK RD SUITE 250
Address2:	Not reported
City:	GREAT NECK
State:	NY
Zip Code:	11021
Country Code:	001
Phone:	(516) 487-5690
EMail:	Not reported
Fax Number:	Not reported
Modified By:	NTFREEMA
Date Last Modified:	2016-01-27

81 ORCHARD ASSOCIATES (Continued) **U003386495**

Tank Info:

Tank Number:	001
Tank Id:	10081
Material Code:	0001
Common Name of Substance:	#2 Fuel Oil (On-Site Consumption)

Equipment Records:

I00 - Overfill - None
L00 - Piping Leak Detection - None
A00 - Tank Internal Protection - None
C03 - Pipe Location - Aboveground/Underground Combination
K00 - Spill Prevention - None
D01 - Pipe Type - Steel/Carbon Steel/Iron
E00 - Piping Secondary Containment - None
H02 - Tank Leak Detection - Interstitial - Manual Monitoring
J04 - Dispenser - On Site Heating System (Suction)
G02 - Tank Secondary Containment - Vault (w/access)
B00 - Tank External Protection - None
F00 - Pipe External Protection - None

Tank Location:	1
Tank Type:	Steel/Carbon Steel/Iron
Tank Status:	In Service
Pipe Model:	Not reported
Install Date:	12/01/1963
Capacity Gallons:	5000
Tightness Test Method:	NN
Date Test:	Not reported
Next Test Date:	Not reported
Date Tank Closed:	Not reported
Register:	True
Modified By:	NTFREEMA
Last Modified:	01/27/2016
Material Name:	Not reported

HIST AST:

PBS Number:	2-097721
SWIS Code:	6201
Operator:	JOE MUTEYRNA
Facility Phone:	(212) 925-6117
Facility Addr2:	81 ORCHARD STREET
Facility Type:	APARTMENT BUILDING
Emergency:	ABE CARREY
Emergency Tel:	(718) 337-7159
Old PBSNO:	Not reported
Date Inspected:	Not reported
Inspector:	Not reported
Result of Inspection:	Not reported
Owner Name:	81 ORCHARD ASSOCIATES LLC
Owner Address:	604 ELVIRA AVE
Owner City,St,Zip:	FAR ROCKAWAY, NY 11691
Federal ID:	Not reported
Owner Tel:	(718) 337-7159
Owner Type:	Corporate/Commercial
Owner Subtype:	Not reported
Mailing Contact:	Not reported

81 ORCHARD ASSOCIATES (Continued) **U003386495**

Mailing Name:	75 ORCHARD ASSOCIATES
Mailing Address:	604 ELVIRA AVE
Mailing Address 2:	Not reported
Mailing City,St,Zip:	FAR ROCKAWAY, NY 11691
Mailing Telephone:	(718) 337-7159
Owner Mark:	First Owner
Facility Status:	1 - Active PBS facility, i.e. total capacity of the PBS tanks is greater than 1,100 gallons, regardless if Subpart 360-14 tanks exist or not at the facility.
Certification Flag:	False
Certification Date:	07/17/1997
Expiration:	07/07/2002
Renew Flag:	False
Renew Date:	Not reported
Total Capacity:	5000
FAMT:	True
Facility Screen:	No Missing Data
Owner Screen:	No Missing Data
Tank Screen:	Minor Data Missing
Dead Letter:	False
CBS Number:	Not reported
Town or City:	NEW YORK CITY
County Code:	62
Town or City Code:	01
Region:	2

Tank ID:	001
Tank Location:	ABOVEGROUND
Tank Status:	In Service
Install Date:	Not reported
Capacity (Gal):	5000
Product Stored:	NOS 1,2, OR 4 FUEL OIL
Tank Type:	Steel/carbon steel
Tank Internal:	Not reported
Tank External:	Not reported
Pipe Location:	Not reported
Pipe Type:	STEEL/IRON
Pipe Internal:	Not reported
Pipe External:	Not reported
Tank Containment:	None
Leak Detection:	0
Overfill Protection:	4
Dispenser Method:	Suction
Date Tested:	Not reported
Next Test Date:	Not reported
Missing Data for Tank:	Minor Data Missing
Date Closed:	Not reported
Test Method:	Not reported
Deleted:	False
Updated:	True
SPDES Number:	Not reported
Lat/Long:	Not reported

M191 NNW 1/8-1/4 0.137 mi. 721 ft. | **CON EDISON SERVICE BOX 39405**
110 LUDLOW ST
NEW YORK, NY 10002

Site 12 of 14 in cluster M

NJ MANIFEST | **S117985088**
N/A

Relative: Higher

Actual: 35 ft.

NJ MANIFEST:

EPA Id:	NYP004247825
Mail Address:	4 IRVING PL, RM 828
Mail City/State/Zip:	NEW YORK, NY 10003
Facility Phone:	Not reported
Emergency Phone:	Not reported
Contact:	BENJAMIN BAMONTE
Comments:	Not reported
SIC Code:	Not reported
County:	NY061
Municipal:	Not reported
Previous EPA Id:	Not reported
Gen Flag:	Not reported
Trans Flag:	Not reported
TSDF Flag:	Not reported
Name Change:	Not reported
Date Change:	Not reported

Manifest:

Manifest Number:	009204628JJK
EPA ID:	NYP004247825
Date Shipped:	2/6/2012
TSDF EPA ID:	NJD002200046
Transporter EPA ID:	NJ0000027193
Transporter 2 EPA ID:	Not reported
Transporter 3 EPA ID:	Not reported
Transporter 4 EPA ID:	Not reported
Transporter 5 EPA ID:	Not reported
Transporter 6 EPA ID:	Not reported
Transporter 7 EPA ID:	Not reported
Transporter 8 EPA ID:	Not reported
Transporter 9 EPA ID:	Not reported
Transporter 10 EPA ID:	Not reported
Date Trans1 Transported Waste:	Not reported
Date Trans2 Transported Waste:	Not reported
Date Trans3 Transported Waste:	Not reported
Date Trans4 Transported Waste:	Not reported
Date Trans5 Transported Waste:	Not reported
Date Trans6 Transported Waste:	Not reported
Date Trans7 Transported Waste:	Not reported
Date Trans8 Transported Waste:	Not reported
Date Trans9 Transported Waste:	Not reported
Date Trans10 Transported Waste:	Not reported
Date TSDF Received Waste:	Not reported
TSDF EPA Facility Name:	Not reported
QTY Units:	Not reported
Transporter SEQ ID:	Not reported
Transporter-1 Date:	Not reported
Waste SEQ ID:	Not reported
Waste Type Code 2:	Not reported
Waste Type Code 3:	Not reported
Waste Type Code 4:	Not reported
Waste Type Code 5:	Not reported
Waste Type Code 6:	Not reported

CON EDISON SERVICE BOX 39405 (Continued) **S117985088**

Date Accepted: Not reported
Manifest Discrepancy Type: Not reported
Data Entry Number: Not reported
Was Load Rejected: NEW YORK, NY 10003
Reason Load Was Rejected: Not reported

Waste:
Manifest Year: Not reported
Waste Code: D008
Hand Code: Not reported
Quantity: 2,500.00 Pounds

M192 NNW 1/8-1/4 0.137 mi. 721 ft. | **CON EDISON SERVICE BOX 39405** | **RCRA NonGen / NLR** | **1015746784**
110 LUDLOW ST | **NY MANIFEST** | **NYP004247825**
NEW YORK, NY 10002

Site 13 of 14 in cluster M

Relative: Higher

Actual: 35 ft.

RCRA NonGen / NLR:
Date form received by agency: 03/07/2012
Facility name: CON EDISON SERVICE BOX 39405
Facility address: 110 LUDLOW ST
NEW YORK, NY 10002
EPA ID: NYP004247825
Mailing address: 4 IRVING PL, RM 828
NEW YORK, NY 10003
Contact: BENJAMIN BAMONTE
Contact address: Not reported
Not reported
Contact country: Not reported
Contact telephone: (212) 894-9549
Contact email: Not reported
EPA Region: 02
Classification: Non-Generator
Description: Handler: Non-Generators do not presently generate hazardous waste

Handler Activities Summary:
U.S. importer of hazardous waste: No
Mixed waste (haz. and radioactive): No
Recycler of hazardous waste: No
Transporter of hazardous waste: No
Treater, storer or disposer of HW: No
Underground injection activity: No
On-site burner exemption: No
Furnace exemption: No
Used oil fuel burner: No
Used oil processor: No
User oil refiner: No
Used oil fuel marketer to burner: No
Used oil Specification marketer: No
Used oil transfer facility: No
Used oil transporter: No

Historical Generators:

CON EDISON SERVICE BOX 39405 (Continued) **1015746784**

Date form received by agency: 02/06/2012
Site name: CON EDISON SERVICE BOX 39405
Classification: Conditionally Exempt Small Quantity Generator

Violation Status: No violations found

NY MANIFEST:
Country: USA
EPA ID: NYP004247825
Facility Status: Not reported
Location Address 1: 110 LUDLOW ST.
Code: BP
Location Address 2: Not reported
Total Tanks: Not reported
Location City: NEW YORK
Location State: NY
Location Zip: 10002
Location Zip 4: Not reported

NY MANIFEST:
EPAID: NYP004247825
Mailing Name: CONSOLIDATED EDISON - SERV BOX 39405
Mailing Contact: TOM TEELING
Mailing Address 1: 4 IRVING PLACE - 15TH FLOOR
Mailing Address 2: Not reported
Mailing City: NEW YORK
Mailing State: NY
Mailing Zip: 10003
Mailing Zip 4: Not reported
Mailing Country: USA
Mailing Phone: 2124603770

NY MANIFEST:
Document ID: Not reported
Manifest Status: Not reported
seq: Not reported
Year: 2012
Trans1 State ID: NJ0000027193
Trans2 State ID: Not reported
Generator Ship Date: 02/06/2012
Trans1 Recv Date: 02/06/2012
Trans2 Recv Date: Not reported
TSD Site Recv Date: 02/06/2012
Part A Recv Date: Not reported
Part B Recv Date: Not reported
Generator EPA ID: NYP004247825
Trans1 EPA ID: Not reported
Trans2 EPA ID: Not reported
TSDF ID 1: NJD002200046
TSDF ID 2: Not reported
Manifest Tracking Number: 009204628JJK
Import Indicator: N
Export Indicator: N
Discr Quantity Indicator: N
Discr Type Indicator: N
Discr Residue Indicator: N
Discr Partial Reject Indicator: N
Discr Full Reject Indicator: N

CON EDISON SERVICE BOX 39405 (Continued) **1015746784**

Manifest Ref Number:	Not reported
Alt Facility RCRA ID:	Not reported
Alt Facility Sign Date:	Not reported
MGMT Method Type Code:	H111
Waste Code:	Not reported
Waste Code:	Not reported
Waste Code:	Not reported
Waste Code:	Not reported
Waste Code:	Not reported
Waste Code:	Not reported
Quantity:	2500.0
Units:	P - Pounds
Number of Containers:	1.0
Container Type:	TT - Cargo tank, tank trucks
Handling Method:	T Chemical, physical, or biological treatment.
Specific Gravity:	1.0
Waste Code:	D008
Waste Code 1_2:	Not reported
Waste Code 1_3:	Not reported
Waste Code 1_4:	Not reported
Waste Code 1_5:	Not reported
Waste Code 1_6:	Not reported

O193 **CON EDISON SERVICE BOX: 35713** **RCRA NonGen / NLR** **1016972971**
West **325 GRAND ST** **NY MANIFEST** **NYP004467601**
1/8-1/4 **NEW YORK, NY 10002**
0.137 mi.
722 ft. **Site 6 of 17 in cluster O**

Relative:
Higher

Actual:
39 ft.

RCRA NonGen / NLR:

Date form received by agency:	04/14/2014
Facility name:	CON EDISON SERVICE BOX: 35713
Facility address:	325 GRAND ST NEW YORK, NY 10002
EPA ID:	NYP004467601
Mailing address:	IRVING PL, 15TH FL NE NEW YORK, NY 10003
Contact:	THOMAS TEELING
Contact address:	Not reported Not reported
Contact country:	Not reported
Contact telephone:	(212) 460-3770
Contact email:	Not reported
EPA Region:	02
Classification:	Non-Generator
Description:	Handler: Non-Generators do not presently generate hazardous waste

Handler Activities Summary:

U.S. importer of hazardous waste:	No
Mixed waste (haz. and radioactive):	No
Recycler of hazardous waste:	No
Transporter of hazardous waste:	No
Treater, storer or disposer of HW:	No
Underground injection activity:	No
On-site burner exemption:	No
Furnace exemption:	No

CON EDISON SERVICE BOX: 35713 (Continued) **1016972971**

Used oil fuel burner:	No
Used oil processor:	No
User oil refiner:	No
Used oil fuel marketer to burner:	No
Used oil Specification marketer:	No
Used oil transfer facility:	No
Used oil transporter:	No

Historical Generators:

Date form received by agency:	03/14/2014
Site name:	CON EDISON SERVICE BOX: 35713
Classification:	Conditionally Exempt Small Quantity Generator
Violation Status:	No violations found

NY MANIFEST:

Country:	USA
EPA ID:	NYP004467601
Facility Status:	Not reported
Location Address 1:	F/O 325 GRAND ST
Code:	BP
Location Address 2:	SB35713
Total Tanks:	Not reported
Location City:	NEW YORK
Location State:	NY
Location Zip:	10002
Location Zip 4:	Not reported

NY MANIFEST:

EPAID:	NYP004467601
Mailing Name:	CON EDISON
Mailing Contact:	CON EDISON
Mailing Address 1:	4 IRVING ST
Mailing Address 2:	15TH ST
Mailing City:	NEW YORK
Mailing State:	NY
Mailing Zip:	10003
Mailing Zip 4:	Not reported
Mailing Country:	USA
Mailing Phone:	Not reported

NY MANIFEST:

Document ID:	Not reported
Manifest Status:	Not reported
seq:	Not reported
Year:	2014
Trans1 State ID:	NJD003812047
Trans2 State ID:	Not reported
Generator Ship Date:	03/14/2014
Trans1 Recv Date:	03/14/2014
Trans2 Recv Date:	Not reported
TSD Site Recv Date:	03/18/2014
Part A Recv Date:	Not reported
Part B Recv Date:	Not reported
Generator EPA ID:	NYP004467601
Trans1 EPA ID:	Not reported
Trans2 EPA ID:	Not reported

CON EDISON SERVICE BOX: 35713 (Continued) **1016972971**

TSDF ID 1:	NJD991291105
TSDF ID 2:	Not reported
Manifest Tracking Number:	002359580GBF
Import Indicator:	N
Export Indicator:	N
Discr Quantity Indicator:	N
Discr Type Indicator:	N
Discr Residue Indicator:	N
Discr Partial Reject Indicator:	N
Discr Full Reject Indicator:	N
Manifest Ref Number:	Not reported
Alt Facility RCRA ID:	Not reported
Alt Facility Sign Date:	Not reported
MGMT Method Type Code:	H110
Waste Code:	Not reported
Waste Code:	Not reported
Waste Code:	Not reported
Waste Code:	Not reported
Waste Code:	Not reported
Waste Code:	Not reported
Quantity:	100
Units:	P - Pounds
Number of Containers:	1
Container Type:	TT - Cargo tank, tank trucks
Handling Method:	T Chemical, physical, or biological treatment.
Specific Gravity:	1
Waste Code:	D008
Waste Code 1_2:	Not reported
Waste Code 1_3:	Not reported
Waste Code 1_4:	Not reported
Waste Code 1_5:	Not reported
Waste Code 1_6:	Not reported

L194 **114 SUFFOLK STREET** **NY AST** **U003395021**
NNE **114 SUFFOLK STREET** **NY HIST AST** **N/A**
1/8-1/4 **NEW YORK, NY 10002**
0.137 mi.
722 ft. **Site 18 of 22 in cluster L**

Relative:
Lower

Actual:
29 ft.

AST:

Region:	STATE
DEC Region:	2
Site Status:	Unregulated/Closed
Facility Id:	2-471143
Program Type:	PBS
UTM X:	585669.67671
UTM Y:	4508061.58586
Expiration Date:	N/A
Site Type:	Unknown

Affiliation Records:

Site Id:	20663
Affiliation Type:	Facility Owner
Company Name:	NYC HOUSING PRESERV & DEVEL
Contact Type:	Not reported
Contact Name:	Not reported
Address1:	2089-2091 ARTHUR AVENUE

114 SUFFOLK STREET (Continued) **U003395021**

Address2:	Not reported
City:	BRONX
State:	NY
Zip Code:	10457
Country Code:	001
Phone:	(718) 295-2178
EMail:	Not reported
Fax Number:	Not reported
Modified By:	JAAVERSA
Date Last Modified:	2014-02-21

Site Id:	20663
Affiliation Type:	Mail Contact
Company Name:	NYC HOUSING PRESERV & DEVEL
Contact Type:	Not reported
Contact Name:	Not reported
Address1:	2089-2091 ARTHUR AVENUE
Address2:	Not reported
City:	BRONX
State:	NY
Zip Code:	10457
Country Code:	001
Phone:	(718) 295-2178
EMail:	Not reported
Fax Number:	Not reported
Modified By:	JAAVERSA
Date Last Modified:	2014-02-21

Site Id:	20663
Affiliation Type:	Emergency Contact
Company Name:	NYC HOUSING PRESERV & DEVEL
Contact Type:	Not reported
Contact Name:	MILTON MASTER
Address1:	Not reported
Address2:	Not reported
City:	Not reported
State:	NN
Zip Code:	Not reported
Country Code:	001
Phone:	(212) 806-8213
EMail:	Not reported
Fax Number:	Not reported
Modified By:	TRANSLAT
Date Last Modified:	2004-03-04

Site Id:	20663
Affiliation Type:	On-Site Operator
Company Name:	114 SUFFOLK STREET
Contact Type:	Not reported
Contact Name:	FELIX PALMA
Address1:	Not reported
Address2:	Not reported
City:	Not reported
State:	NN
Zip Code:	Not reported
Country Code:	001
Phone:	(212) 505-0617

114 SUFFOLK STREET (Continued) **U003395021**

EMail:	Not reported
Fax Number:	Not reported
Modified By:	TRANSLAT
Date Last Modified:	2004-03-04

Tank Info:

Tank Number:	001
Tank Id:	37380
Material Code:	0001
Common Name of Substance:	#2 Fuel Oil (On-Site Consumption)

Equipment Records:

	D01 - Pipe Type - Steel/Carbon Steel/Iron
	G03 - Tank Secondary Containment - Vault (w/o access)
	J02 - Dispenser - Suction Dispenser
	H00 - Tank Leak Detection - None
	C00 - Pipe Location - No Piping
	I04 - Overfill - Product Level Gauge (A/G)
	A00 - Tank Internal Protection - None
	L09 - Piping Leak Detection - Exempt Suction Piping
	B00 - Tank External Protection - None
	F00 - Pipe External Protection - None
Tank Location:	1
Tank Type:	Steel/Carbon Steel/Iron
Tank Status:	In Service
Pipe Model:	Not reported
Install Date:	Not reported
Capacity Gallons:	1000
Tightness Test Method:	NN
Date Test:	Not reported
Next Test Date:	Not reported
Date Tank Closed:	Not reported
Register:	True
Modified By:	TRANSLAT
Last Modified:	03/04/2004
Material Name:	Not reported

HIST AST:

PBS Number:	2-471143
SWIS Code:	6201
Operator:	FELIX PALMA
Facility Phone:	(212) 505-0617
Facility Addr2:	114 SUFFOLK STREET
Facility Type:	Not reported
Emergency:	MILTON MASTER
Emergency Tel:	(212) 806-8213
Old PBSNO:	Not reported
Date Inspected:	Not reported
Inspector:	Not reported
Result of Inspection:	Not reported
Owner Name:	NYC HOUSING PRESERV & DEVEL
Owner Address:	75 MAIDEN LANE
Owner City,St,Zip:	NEW YORK, NY 10038
Federal ID:	Not reported
Owner Tel:	(212) 806-8091

114 SUFFOLK STREET (Continued) **U003395021**

Owner Type:	Not reported
Owner Subtype:	Not reported
Mailing Contact:	Not reported
Mailing Name:	NYC HOUSING PRESERV & DEVEL
Mailing Address:	75 MAIDEN LANE
Mailing Address 2:	Not reported
Mailing City,St,Zip:	NEW YORK, NY 10038
Mailing Telephone:	(212) 806-8091
Owner Mark:	First Owner
Facility Status:	2 - Unregulated by PBS (the total capacity is less than 1,101 gallons) and Subpart 360-14.
Certification Flag:	False
Certification Date:	03/28/1989
Expiration:	03/28/1994
Renew Flag:	False
Renew Date:	Not reported
Total Capacity:	1000
FAMT:	True
Facility Screen:	Minor Data Missing
Owner Screen:	Minor Data Missing
Tank Screen:	Minor Data Missing
Dead Letter:	False
CBS Number:	Not reported
Town or City:	NEW YORK CITY
County Code:	62
Town or City Code:	01
Region:	2

Tank ID:	001
Tank Location:	ABOVEGROUND
Tank Status:	In Service
Install Date:	Not reported
Capacity (Gal):	1000
Product Stored:	NOS 1,2, OR 4 FUEL OIL
Tank Type:	Steel/carbon steel
Tank Internal:	Not reported
Tank External:	Not reported
Pipe Location:	Not reported
Pipe Type:	STEEL/IRON
Pipe Internal:	Not reported
Pipe External:	Not reported
Tank Containment:	Diking
Leak Detection:	0
Overfill Protection:	4
Dispenser Method:	Suction
Date Tested:	Not reported
Next Test Date:	Not reported
Missing Data for Tank:	Minor Data Missing
Date Closed:	Not reported
Test Method:	Not reported
Deleted:	False
Updated:	True
SPDES Number:	Not reported
Lat/Long:	Not reported

O195 West 1/8-1/4 0.138 mi. 726 ft. | **CON EDISON**
324 GRAND ST & ORCHARD ST E OF
NEW YORK, NY 10002

Site 7 of 17 in cluster O

NY MANIFEST | **S117060415**
N/A

Relative: Higher

Actual: 39 ft.

NY MANIFEST:

Country:	USA
EPA ID:	NYP004526398
Facility Status:	Not reported
Location Address 1:	F/O 324 GRAND ST
Code:	BP
Location Address 2:	SB35709
Total Tanks:	Not reported
Location City:	NEW YORK
Location State:	NY
Location Zip:	10002
Location Zip 4:	Not reported

NY MANIFEST:

EPAID:	NYP004526398
Mailing Name:	CON EDISON
Mailing Contact:	CON EDISON
Mailing Address 1:	4 IRVING PL
Mailing Address 2:	15TH FL
Mailing City:	NEW YORK
Mailing State:	NY
Mailing Zip:	10003
Mailing Zip 4:	Not reported
Mailing Country:	USA
Mailing Phone:	Not reported

NY MANIFEST:

Document ID:	Not reported
Manifest Status:	Not reported
seq:	Not reported
Year:	2014
Trans1 State ID:	NJD003812047
Trans2 State ID:	Not reported
Generator Ship Date:	05/08/2014
Trans1 Recv Date:	05/08/2014
Trans2 Recv Date:	Not reported
TSD Site Recv Date:	05/12/2014
Part A Recv Date:	Not reported
Part B Recv Date:	Not reported
Generator EPA ID:	NYP004526398
Trans1 EPA ID:	Not reported
Trans2 EPA ID:	Not reported
TSDF ID 1:	NJD991291105
TSDF ID 2:	Not reported
Manifest Tracking Number:	002417327GBF
Import Indicator:	N
Export Indicator:	N
Discr Quantity Indicator:	N
Discr Type Indicator:	N
Discr Residue Indicator:	N
Discr Partial Reject Indicator:	N
Discr Full Reject Indicator:	N
Manifest Ref Number:	Not reported

CON EDISON (Continued) **S117060415**

Alt Facility RCRA ID:	Not reported
Alt Facility Sign Date:	Not reported
MGMT Method Type Code:	H110
Waste Code:	Not reported
Waste Code:	Not reported
Waste Code:	Not reported
Waste Code:	Not reported
Waste Code:	Not reported
Waste Code:	Not reported
Quantity:	500
Units:	P - Pounds
Number of Containers:	1
Container Type:	TT - Cargo tank, tank trucks
Handling Method:	T Chemical, physical, or biological treatment.
Specific Gravity:	1
Waste Code:	D008
Waste Code 1_2:	Not reported
Waste Code 1_3:	Not reported
Waste Code 1_4:	Not reported
Waste Code 1_5:	Not reported
Waste Code 1_6:	Not reported

N196 **CON EDISON** **RCRA NonGen / NLR** **1019908240**
West **60 ORCHARD ST** **ECHO** **NYP004843542**
1/8-1/4 **NEW YORK, NY 10002**
0.141 mi.
743 ft. **Site 9 of 14 in cluster N**

Relative:
Higher

Actual:
39 ft.

RCRA NonGen / NLR:

Date form received by agency:	09/24/2015
Facility name:	CON EDISON
Facility address:	60 ORCHARD ST NEW YORK, NY 10002
EPA ID:	NYP004843542
Mailing address:	IRVING PL 15TH FL NE NEW YORK, NY 10003
Contact:	THOMAS TEELING
Contact address:	Not reported Not reported
Contact country:	Not reported
Contact telephone:	(212) 460-3770
Contact email:	Not reported
EPA Region:	02
Classification:	Non-Generator
Description:	Handler: Non-Generators do not presently generate hazardous waste

Handler Activities Summary:

U.S. importer of hazardous waste:	No
Mixed waste (haz. and radioactive):	No
Recycler of hazardous waste:	No
Transporter of hazardous waste:	No
Treater, storer or disposer of HW:	No
Underground injection activity:	No
On-site burner exemption:	No
Furnace exemption:	No
Used oil fuel burner:	No

CON EDISON (Continued) **1019908240**

Used oil processor: No
User oil refiner: No
Used oil fuel marketer to burner: No
Used oil Specification marketer: No
Used oil transfer facility: No
Used oil transporter: No

Historical Generators:
Date form received by agency: 09/24/2015
Site name: CON EDISON
Classification: Small Quantity Generator

Violation Status: No violations found

ECHO:
Envid: 1019908240
Registry ID: 110069660548
DFR URL: http://echo.epa.gov/detailed_facility_report?fid=110069660548

R197 ENE 1/8-1/4 0.141 mi. 744 ft. **SAINT MARY'S CHURCH** **NY LTANKS** **S105135067**
28 ATTORNEY STREET **N/A**
NEW YORK, NY 10002

Site 1 of 3 in cluster R

Relative: Lower

Actual: 26 ft.

LTANKS:
Site ID: 329009
Spill Number/Closed Date: 0104926 / 2013-12-06
Spill Date: 2001-08-07
Spill Cause: Tank Test Failure
Spill Source: Institutional, Educational, Gov., Other
Spill Class: Known release that creates potential for fire or hazard. DEC Response. Willing Responsible Party. Corrective action taken.
Cleanup Ceased: Not reported
Cleanup Meets Standard: False
SWIS: 3101
Investigator: VXBREVDO
Referred To: Not reported
Reported to Dept: 2001-08-07
CID: 281
Water Affected: Not reported
Spill Notifier: Tank Tester
Last Inspection: Not reported
Recommended Penalty: False
UST Involvement: False
Remediation Phase: 0
Date Entered In Computer: 2001-08-07
Spill Record Last Update: 2013-12-06
Spiller Name: FATHER CONOLLY
Spiller Company: ST MARYS CHURCH
Spiller Address: 28 ATTORNEY ST
Spiller City,St,Zip: NEW YORK, NY 10002-
Spiller County: 001
Spiller Contact: SHARIMA RYAN
Spiller Phone: (845) 348-6355
Spiller Extention: Not reported
DEC Region: 2
DER Facility ID: 28380

SAINT MARY'S CHURCH (Continued) **S105135067**

DEC Memo: "03/29/10 - LZ Sent a certified TTF letter (eDocs)to Reverend Conolly Saint Mary's Church 28 Attorney Street New York, NY 100002 Prior to Sept, 2004 data translation this spill Lead_DEC Field was SANGESLAND 10/13/05, SA: Talked to Sharima Ryan (845 348 6355). She is looking in to the records and will call me back soon. 11/03/05, SA: Called the above no and left message to call me back. 11/04/05, SA: Issued a certified mail to Sharima Ryan to contact us within 30 days and provide us the proof of efforts taken to repair the defect, retest the tank and/or clean the area. 11/18/05, SA: The certified mail returned on 11/14/05 due to wrong address. Need to send another letter with correct address (RND Services Inc., 10 Waldron Ave, Nyack, NY 10960). 12/05/2005: Sent letter to the correct address today. (Sadique) 12/22/2005: The location is Saint Mary's Church. As per PBS record 2500 gal UST is in service and certificate printed date is 8/17/01. But spill reported date is 8/7/01. May plan for site vite. (Sadique) 03/27/2006: Need to contact Sharima Ryan of RND Services Inc., regarding documentations for the work performed. (Sadique) 07/16/13 - Spill Case is transferred from Leszek Zielinski (PBS Unit) to V. Brevdo (Section B) as per DER Region 2 decision - Tank Test Failure Spill Case. VB 12/05/2013 - V. Brevdo V. Brevdo called St. Mary's Church at (212) 674-3266. Spoke with secretary, who confirmed that the breathing air quality at the church premises is normal and no petroleum odors have been noted / sensed. According to a letter from tank testing company (RND) to Father Neil Connolly dated October 20, 2005, the tank test failure of August 7, 2001 was that of the ullage portion of the tank. The letter specifically states that the liquid portion of the tank passed the test. Provided that the tank test failure was that of the ullage portion of the tank, it appears there have not been and could not be impact to soil. Church received PBS Certificate for the tank in question (2,500 gal) on 07/17/2006. No actual oil leak has been confirmed or noted. Based on spill case file review, the Department concluded that no actual oil leak occurred. Taking into consideration the following factors: 1) Absence of petroleum odor complaints from the church or parishioners over more than 12 years since the reporting of this spill; 2) Absence of information which could confirm that actual oil leak occurred; 3) Presence of sufficient information in the spill case file to conclude that no oil leak occurred; 4) Absence of information which would lead the Department to believe that test failure of the ullage portion of the tank had any impacts to soil; 5) Presence of information which leads the Department to believe that no soil impacts occurred; and 6) Verbal confirmation by the church secretary during telephone conversation with V. Brevdo on December 5, 2013 that breathing air in the church has been and feels normal; the Department, hereby determined that keeping this spill case open no longer provides benefit to human health and/or the environment. The Department furthermore concluded that no threat to human health or the environment exists at the site (St. Mary Church premises). Based on the above, the Department closed spill case effective December 5, 2013. No Spill Closure Letter is issued. V. Brevdo"

Remarks: "TANK TEST FAILURE AT ABOVE LOCATION. TANK TO BE UNCOVERED,REPAIRED AND RETESTED."

Material:

Site ID: 329009
Operable Unit ID: 843432
Operable Unit: 01

SAINT MARY'S CHURCH (Continued) **S105135067**

Material ID:	533404
Material Code:	0001A
Material Name:	#2 fuel oil
Case No.:	Not reported
Material FA:	Petroleum
Quantity:	.00
Units:	Gallons
Recovered:	.00
Resource Affected:	Not reported
Oxygenate:	Not reported

Tank Test:

Site ID:	329009
Spill Tank Test:	1526513
Tank Number:	1
Tank Size:	2500
Test Method:	20
Leak Rate:	.00
Gross Fail:	Not reported
Modified By:	Spills
Last Modified:	Not reported
Test Method:	USTest 2000/P/LL plus USTest 2000/U

R198 **SAINT MARY'S CHURCH** **NY UST** **U003800434**
ENE **28 ATTORNEY STREET** **NY HIST UST** **N/A**
1/8-1/4 **NEW YORK, NY 10002**
0.141 mi.
744 ft. **Site 2 of 3 in cluster R**

Relative:
Lower

Actual:
26 ft.

UST:

Id/Status:	2-606638 / Active
Program Type:	PBS
Region:	STATE
DEC Region:	2
Expiration Date:	08/07/2011
UTM X:	585672.22136
UTM Y:	4507727.51424
Site Type:	Other

Affiliation Records:

Site Id:	28496
Affiliation Type:	Mail Contact
Company Name:	SAINT MARYS CHURCH
Contact Type:	Not reported
Contact Name:	Not reported
Address1:	28 ATTORNEY STREET
Address2:	Not reported
City:	NEW YORK
State:	NY
Zip Code:	10002
Country Code:	001
Phone:	(212) 674-3266
EMail:	Not reported
Fax Number:	Not reported
Modified By:	TRANSLAT
Date Last Modified:	2004-03-04

SAINT MARY'S CHURCH (Continued) **U003800434**

Site Id:	28496
Affiliation Type:	On-Site Operator
Company Name:	SAINT MARYS CHURCH
Contact Type:	Not reported
Contact Name:	NEIL A. CONNOLLY
Address1:	Not reported
Address2:	Not reported
City:	Not reported
State:	NN
Zip Code:	Not reported
Country Code:	999
Phone:	(212) 674-3266
EMail:	Not reported
Fax Number:	Not reported
Modified By:	KXTANG
Date Last Modified:	2006-07-17

Site Id:	28496
Affiliation Type:	Emergency Contact
Company Name:	SAINT MARYS CHURCH
Contact Type:	Not reported
Contact Name:	NEIL A. CONNOLLY
Address1:	Not reported
Address2:	Not reported
City:	Not reported
State:	NN
Zip Code:	Not reported
Country Code:	999
Phone:	(212) 674-3266
EMail:	Not reported
Fax Number:	Not reported
Modified By:	KXTANG
Date Last Modified:	2006-07-17

Site Id:	28496
Affiliation Type:	Facility Owner
Company Name:	SAINT MARYS CHURCH
Contact Type:	PASTOR
Contact Name:	REV. NEIL A. CONNOLLY
Address1:	28 ATTORNEY STREET
Address2:	Not reported
City:	NEW YORK
State:	NY
Zip Code:	10002
Country Code:	001
Phone:	(212) 674-3266
EMail:	Not reported
Fax Number:	Not reported
Modified By:	KXTANG
Date Last Modified:	2006-07-17

Tank Info:

Tank Number:	001
Tank ID:	61701
Tank Status:	In Service
Material Name:	In Service

SAINT MARY'S CHURCH (Continued) **U003800434**

Capacity Gallons:	2500
Install Date:	Not reported
Date Tank Closed:	Not reported
Registered:	True
Tank Location:	Underground
Tank Type:	Steel/carbon steel
Material Code:	0001
Common Name of Substance:	#2 Fuel Oil (On-Site Consumption)
Tightness Test Method:	00
Date Test:	Not reported
Next Test Date:	Not reported
Pipe Model:	Not reported
Modified By:	TRANSLAT
Last Modified:	03/04/2004

Equipment Records:

D01 - Pipe Type - Steel/Carbon Steel/Iron
A00 - Tank Internal Protection - None
C02 - Pipe Location - Underground/On-ground
G00 - Tank Secondary Containment - None
I00 - Overfill - None
H00 - Tank Leak Detection - None
B00 - Tank External Protection - None
F00 - Pipe External Protection - None

HIST UST:

PBS Number:	2-606638
SPDES Number:	Not reported
Emergency Contact:	NEIL A. CONOLLY
Emergency Telephone:	(212) 674-3266
Operator:	NEIL A. CONOLLY
Operator Telephone:	(212) 674-3266
Owner Name:	SAINT MARY'S CHURCH
Owner Address:	28 ATTORNEY STREET
Owner City,St,Zip:	NEW YORK, NY 10002
Owner Telephone:	(212) 674-3266
Owner Type:	Corporate/Commercial
Owner Subtype:	Not reported
Mailing Name:	SAINT MARY'S CHURCH
Mailing Address:	28 ATTORNEY STREET
Mailing Address 2:	Not reported
Mailing City,St,Zip:	NEW YORK, NY 10002
Mailing Contact:	Not reported
Mailing Telephone:	(212) 674-3266
Owner Mark:	First Owner
Facility Status:	1 - Active PBS facility, i.e. total capacity of the PBS tanks is greater than 1,100 gallons, regardless if Subpart 360-14 tanks exist or not at the facility.
Facility Addr2:	Not reported
SWIS ID:	6201
Old PBS Number:	Not reported
Facility Type:	OTHER
Inspected Date:	Not reported
Inspector:	Not reported
Inspection Result:	Not reported
Federal ID:	Not reported

SAINT MARY'S CHURCH (Continued) **U003800434**

Certification Flag:	False
Certification Date:	08/17/2001
Expiration Date:	08/07/2006
Renew Flag:	False
Renewal Date:	Not reported
Total Capacity:	2500
FAMT:	True
Facility Screen:	No Missing Data
Owner Screen:	Minor Data Missing
Tank Screen:	No Missing Data
Dead Letter:	False
CBS Number:	Not reported
Town or City:	NEW YORK CITY
County Code:	62
Town or City:	01
Region:	2
Tank Id:	001
Tank Location:	UNDERGROUND
Tank Status:	In Service
Install Date:	Not reported
Capacity (gals):	2500
Product Stored:	NOS 1,2, OR 4 FUEL OIL
Tank Type:	Steel/carbon steel
Tank Internal:	None
Tank External:	None
Pipe Location:	Underground
Pipe Type:	STEEL/IRON
Pipe Internal:	None
Pipe External:	None
Second Containment:	None
Leak Detection:	None
Overfill Prot:	None
Dispenser:	Gravity
Date Tested:	Not reported
Next Test Date:	12/27/1987
Missing Data for Tank:	No Missing Data
Date Closed:	Not reported
Test Method:	Not reported
Deleted:	False
Updated:	True
Lat/long:	Not reported

O199 **CON EDISON - MH 40252** **RCRA NonGen / NLR** **1008195529**
West **ORCHARD ST. AND GRAND ST.** **NY MANIFEST** **NYP004107454**
1/8-1/4 **NEW YORK, NY 10002**
0.141 mi.
745 ft. **Site 8 of 17 in cluster O**

Relative:
Higher

Actual:
39 ft.

RCRA NonGen / NLR:

Date form received by agency:	02/27/2004
Facility name:	CON EDISON - MH 40252
Facility address:	ORCHARD ST. AND GRAND ST. NEW YORK, NY 10002
EPA ID:	NYP004107454
Mailing address:	4 IRVING PLACE NEW YORK, NY 10003
Contact:	ANTHONY DRUMMINGS

CON EDISON - MH 40252 (Continued) **1008195529**

Contact address: 4 IRVING PLACE
NEW YORK, NY 10003
Contact country: US
Contact telephone: (212) 460-3770
Contact email: Not reported
EPA Region: 02
Classification: Non-Generator
Description: Handler: Non-Generators do not presently generate hazardous waste

Owner/Operator Summary:
Owner/operator name: CONSOLIDATED EDISON COMPANY OF NY, INC.
Owner/operator address: 4 IRVING PLACE
NEW YORK, NY 10003
Owner/operator country: US
Owner/operator telephone: Not reported
Legal status: Private
Owner/Operator Type: Owner
Owner/Op start date: 02/21/2003
Owner/Op end date: Not reported

Owner/operator name: CONSOLIDATED EDISON COMPANY OF NY, INC.
Owner/operator address: 4 IRVING PLACE
NEW YORK, NY 10003
Owner/operator country: US
Owner/operator telephone: Not reported
Legal status: Private
Owner/Operator Type: Operator
Owner/Op start date: 02/21/2003
Owner/Op end date: Not reported

Handler Activities Summary:
U.S. importer of hazardous waste: No
Mixed waste (haz. and radioactive): No
Recycler of hazardous waste: No
Transporter of hazardous waste: No
Treater, storer or disposer of HW: No
Underground injection activity: No
On-site burner exemption: No
Furnace exemption: No
Used oil fuel burner: No
Used oil processor: No
User oil refiner: No
Used oil fuel marketer to burner: No
Used oil Specification marketer: No
Used oil transfer facility: No
Used oil transporter: No

Historical Generators:
Date form received by agency: 02/26/2004
Site name: CON EDISON - MH 40252
Classification: Not a generator, verified

Date form received by agency: 02/25/2004
Site name: CON EDISON - MH 40252
Classification: Large Quantity Generator

CON EDISON - MH 40252 (Continued) **1008195529**

. Waste code: D008
. Waste name: LEAD

Violation Status: No violations found

NY MANIFEST:
Country: USA
EPA ID: NYP004107454
Facility Status: Not reported
Location Address 1: ORCHARD & GRAND
Code: BP
Location Address 2: Not reported
Total Tanks: Not reported
Location City: NEW YORK
Location State: NY
Location Zip: Not reported
Location Zip 4: Not reported

NY MANIFEST:
EPAID: NYP004107454
Mailing Name: CONSOLIDATED EDISON
Mailing Contact: FRANKLIN MURRAY
Mailing Address 1: 4 IRVING PLACE RM 828
Mailing Address 2: Not reported
Mailing City: NEW YORK
Mailing State: NY
Mailing Zip: 10003
Mailing Zip 4: Not reported
Mailing Country: USA
Mailing Phone: 2124602808

NY MANIFEST:
Document ID: NJA4065254
Manifest Status: Not reported
seq: 01
Year: 2003
Trans1 State ID: NJ391
Trans2 State ID: Not reported
Generator Ship Date: 02/21/2003
Trans1 Recv Date: 02/21/2003
Trans2 Recv Date: Not reported
TSD Site Recv Date: 02/25/2003
Part A Recv Date: Not reported
Part B Recv Date: Not reported
Generator EPA ID: NYP004107454
Trans1 EPA ID: NJD000382047
Trans2 EPA ID: Not reported
TSDF ID 1: NJD991291105
TSDF ID 2: Not reported
Manifest Tracking Number: Not reported
Import Indicator: Not reported
Export Indicator: Not reported
Discr Quantity Indicator: Not reported
Discr Type Indicator: Not reported
Discr Residue Indicator: Not reported
Discr Partial Reject Indicator: Not reported
Discr Full Reject Indicator: Not reported
Manifest Ref Number: Not reported

CON EDISON - MH 40252 (Continued) **1008195529**

Alt Facility RCRA ID:	Not reported
Alt Facility Sign Date:	Not reported
MGMT Method Type Code:	Not reported
Waste Code:	D008 - LEAD 5.0 MG/L TCLP
Waste Code:	Not reported
Waste Code:	Not reported
Waste Code:	Not reported
Waste Code:	Not reported
Waste Code:	Not reported
Quantity:	00550
Units:	G - Gallons (liquids only)* (8.3 pounds)
Number of Containers:	051
Container Type:	TT - Cargo tank, tank trucks
Handling Method:	T Chemical, physical, or biological treatment.
Specific Gravity:	01.00

O200
West
1/8-1/4
0.141 mi.
745 ft.

CON EDISON **RCRA NonGen / NLR** **1018280609**
GRAND ST & ORCHARD ST **ECHO** **NYP004754990**
NEW YORK, NY 10002

Site 9 of 17 in cluster O

Relative:
Higher

Actual:
39 ft.

RCRA NonGen / NLR:

Date form received by agency:	03/20/2015
Facility name:	CON EDISON
Facility address:	GRAND ST & ORCHARD ST NEW YORK, NY 10002
EPA ID:	NYP004754990
Mailing address:	IRVING PL, 15TH FL NE NEW YORK, NY 10003
Contact:	THOMAS TEELING
Contact address:	Not reported Not reported
Contact country:	Not reported
Contact telephone:	(212) 460-3770
Contact email:	Not reported
EPA Region:	02
Classification:	Non-Generator
Description:	Handler: Non-Generators do not presently generate hazardous waste

Handler Activities Summary:

U.S. importer of hazardous waste:	No
Mixed waste (haz. and radioactive):	No
Recycler of hazardous waste:	No
Transporter of hazardous waste:	No
Treater, storer or disposer of HW:	No
Underground injection activity:	No
On-site burner exemption:	No
Furnace exemption:	No
Used oil fuel burner:	No
Used oil processor:	No
User oil refiner:	No
Used oil fuel marketer to burner:	No
Used oil Specification marketer:	No
Used oil transfer facility:	No
Used oil transporter:	No

CON EDISON (Continued) **1018280609**

Historical Generators:
Date form received by agency: 03/20/2015
Site name: CON EDISON
Classification: Small Quantity Generator

Violation Status: No violations found

ECHO:
Envid: 1018280609
Registry ID: 110067708859
DFR URL: http://echo.epa.gov/detailed_facility_report?fid=110067708859

O201 West 1/8-1/4 0.141 mi. 745 ft.

CON EDISON SERVICE BOX: 35708
GRAND ST & ORCHARD ST
NEW YORK, NY 10002

RCRA NonGen / NLR **1016972967**
NY MANIFEST **NYP004467569**

Site 10 of 17 in cluster O

Relative: Higher

Actual: 39 ft.

RCRA NonGen / NLR:
Date form received by agency: 04/14/2014
Facility name: CON EDISON SERVICE BOX: 35708
Facility address: GRAND ST & ORCHARD ST
NEW YORK, NY 10002
EPA ID: NYP004467569
Mailing address: IRVING PL, 15TH FL NE
NEW YORK, NY 10003
Contact: THOMAS TEELING
Contact address: Not reported
Not reported
Contact country: Not reported
Contact telephone: (212) 460-3770
Contact email: Not reported
EPA Region: 02
Classification: Non-Generator
Description: Handler: Non-Generators do not presently generate hazardous waste

Handler Activities Summary:
U.S. importer of hazardous waste: No
Mixed waste (haz. and radioactive): No
Recycler of hazardous waste: No
Transporter of hazardous waste: No
Treater, storer or disposer of HW: No
Underground injection activity: No
On-site burner exemption: No
Furnace exemption: No
Used oil fuel burner: No
Used oil processor: No
User oil refiner: No
Used oil fuel marketer to burner: No
Used oil Specification marketer: No
Used oil transfer facility: No
Used oil transporter: No

Historical Generators:
Date form received by agency: 03/14/2014
Site name: CON EDISON SERVICE BOX: 35708
Classification: Conditionally Exempt Small Quantity Generator

CON EDISON SERVICE BOX: 35708 (Continued) **1016972967**

Violation Status: No violations found

NY MANIFEST:

Country:	USA
EPA ID:	NYP004467569
Facility Status:	Not reported
Location Address 1:	S/E/C GRAND & ORCHARD
Code:	BP
Location Address 2:	SB35708
Total Tanks:	Not reported
Location City:	NEW YORK
Location State:	NY
Location Zip:	10002
Location Zip 4:	Not reported

NY MANIFEST:

EPAID:	NYP004467569
Mailing Name:	CON EDISON
Mailing Contact:	CON EDISON
Mailing Address 1:	4 IRVING ST
Mailing Address 2:	15TH ST
Mailing City:	NEW YORK
Mailing State:	NY
Mailing Zip:	10003
Mailing Zip 4:	Not reported
Mailing Country:	USA
Mailing Phone:	Not reported

NY MANIFEST:

Document ID:	Not reported
Manifest Status:	Not reported
seq:	Not reported
Year:	2014
Trans1 State ID:	NJD003812047
Trans2 State ID:	Not reported
Generator Ship Date:	03/14/2014
Trans1 Recv Date:	03/14/2014
Trans2 Recv Date:	Not reported
TSD Site Recv Date:	03/18/2014
Part A Recv Date:	Not reported
Part B Recv Date:	Not reported
Generator EPA ID:	NYP004467569
Trans1 EPA ID:	Not reported
Trans2 EPA ID:	Not reported
TSDF ID 1:	NJD991291105
TSDF ID 2:	Not reported
Manifest Tracking Number:	002359535GBF
Import Indicator:	N
Export Indicator:	N
Discr Quantity Indicator:	N
Discr Type Indicator:	N
Discr Residue Indicator:	N
Discr Partial Reject Indicator:	N
Discr Full Reject Indicator:	N
Manifest Ref Number:	Not reported
Alt Facility RCRA ID:	Not reported
Alt Facility Sign Date:	Not reported
MGMT Method Type Code:	H110

CON EDISON SERVICE BOX: 35708 (Continued) **1016972967**

Waste Code:	Not reported
Waste Code:	Not reported
Waste Code:	Not reported
Waste Code:	Not reported
Waste Code:	Not reported
Waste Code:	Not reported
Quantity:	200
Units:	P - Pounds
Number of Containers:	1
Container Type:	TT - Cargo tank, tank trucks
Handling Method:	T Chemical, physical, or biological treatment.
Specific Gravity:	1
Waste Code:	D008
Waste Code 1_2:	Not reported
Waste Code 1_3:	Not reported
Waste Code 1_4:	Not reported
Waste Code 1_5:	Not reported
Waste Code 1_6:	Not reported

O202 **CON EDISON** **RCRA NonGen / NLR** **1019908824**
West **GRAND ST & ORCHARD ST** **NYP004877916**
1/8-1/4 **NEW YORK, NY 10002**
0.141 mi.
745 ft. **Site 11 of 17 in cluster O**

Relative:
Higher

Actual:
39 ft.

RCRA NonGen / NLR:

Date form received by agency:	12/09/2015
Facility name:	CON EDISON
Facility address:	GRAND ST & ORCHARD ST NEW YORK, NY 10002
EPA ID:	NYP004877916
Mailing address:	IRVING PL 15TH FL NE NEW YORK, NY 10003
Contact:	THOMAS TEELING
Contact address:	Not reported Not reported
Contact country:	Not reported
Contact telephone:	(212) 460-3770
Contact email:	Not reported
EPA Region:	02
Classification:	Non-Generator
Description:	Handler: Non-Generators do not presently generate hazardous waste

Handler Activities Summary:

U.S. importer of hazardous waste:	No
Mixed waste (haz. and radioactive):	No
Recycler of hazardous waste:	No
Transporter of hazardous waste:	No
Treater, storer or disposer of HW:	No
Underground injection activity:	No
On-site burner exemption:	No
Furnace exemption:	No
Used oil fuel burner:	No
Used oil processor:	No
User oil refiner:	No
Used oil fuel marketer to burner:	No

CON EDISON (Continued) **1019908824**

Used oil Specification marketer: No
Used oil transfer facility: No
Used oil transporter: No

Historical Generators:
Date form received by agency: 12/09/2015
Site name: CON EDISON
Classification: Small Quantity Generator

Violation Status: No violations found

O203
West
1/8-1/4
0.141 mi.
745 ft.

Relative:
Higher

Actual:
39 ft.

CON EDISON **NY MANIFEST** **S118087971**
GRAND ST & ORCHARD ST **N/A**
NEW YORK, NY 10002

Site 12 of 17 in cluster O

NY MANIFEST:
Country: USA
EPA ID: NYP004754990
Facility Status: Not reported
Location Address 1: GRAND ST & ORCHARD ST
Code: BP
Location Address 2: SB 40252
Total Tanks: Not reported
Location City: NEW YORK
Location State: NY
Location Zip: 10002
Location Zip 4: Not reported

NY MANIFEST:
EPAID: NYP004754990
Mailing Name: CON EDISON
Mailing Contact: TOM TEELING
Mailing Address 1: 4 IRVING PLACE - 15TH FLOOR
Mailing Address 2: Not reported
Mailing City: NEW YORK
Mailing State: NY
Mailing Zip: 10003
Mailing Zip 4: Not reported
Mailing Country: USA
Mailing Phone: Not reported

NY MANIFEST:
Document ID: Not reported
Manifest Status: Not reported
seq: Not reported
Year: 2015
Trans1 State ID: NJD003812047
Trans2 State ID: Not reported
Generator Ship Date: 03/20/2015
Trans1 Recv Date: 03/20/2015
Trans2 Recv Date: Not reported
TSD Site Recv Date: 03/24/2015
Part A Recv Date: Not reported
Part B Recv Date: Not reported
Generator EPA ID: NYP004754990
Trans1 EPA ID: Not reported

CON EDISON (Continued) **S118087971**

Trans2 EPA ID:	Not reported
TSDF ID 1:	NJD991291105
TSDF ID 2:	Not reported
Manifest Tracking Number:	002611386GBF
Import Indicator:	N
Export Indicator:	N
Discr Quantity Indicator:	N
Discr Type Indicator:	N
Discr Residue Indicator:	N
Discr Partial Reject Indicator:	N
Discr Full Reject Indicator:	N
Manifest Ref Number:	Not reported
Alt Facility RCRA ID:	Not reported
Alt Facility Sign Date:	Not reported
MGMT Method Type Code:	H110
Waste Code:	Not reported
Waste Code:	Not reported
Waste Code:	Not reported
Waste Code:	Not reported
Waste Code:	Not reported
Waste Code:	Not reported
Quantity:	500
Units:	P - Pounds
Number of Containers:	1
Container Type:	TT - Cargo tank, tank trucks
Handling Method:	T Chemical, physical, or biological treatment.
Specific Gravity:	1
Waste Code:	D008
Waste Code 1_2:	Not reported
Waste Code 1_3:	Not reported
Waste Code 1_4:	Not reported
Waste Code 1_5:	Not reported
Waste Code 1_6:	Not reported

Document ID:	Not reported
Manifest Status:	Not reported
seq:	Not reported
Year:	2015
Trans1 State ID:	NJD003812047
Trans2 State ID:	Not reported
Generator Ship Date:	03/20/2015
Trans1 Recv Date:	03/20/2015
Trans2 Recv Date:	Not reported
TSD Site Recv Date:	03/24/2015
Part A Recv Date:	Not reported
Part B Recv Date:	Not reported
Generator EPA ID:	NYP004754990
Trans1 EPA ID:	Not reported
Trans2 EPA ID:	Not reported
TSDF ID 1:	NJD991291105
TSDF ID 2:	Not reported
Manifest Tracking Number:	002611386GBF
Import Indicator:	N
Export Indicator:	N
Discr Quantity Indicator:	N
Discr Type Indicator:	N
Discr Residue Indicator:	N

CON EDISON (Continued) **S118087971**

Discr Partial Reject Indicator:	N
Discr Full Reject Indicator:	N
Manifest Ref Number:	Not reported
Alt Facility RCRA ID:	Not reported
Alt Facility Sign Date:	Not reported
MGMT Method Type Code:	H110
Waste Code:	Not reported
Waste Code:	Not reported
Waste Code:	Not reported
Waste Code:	Not reported
Waste Code:	Not reported
Waste Code:	Not reported
Quantity:	500
Units:	P - Pounds
Number of Containers:	1
Container Type:	TT - Cargo tank, tank trucks
Handling Method:	T Chemical, physical, or biological treatment.
Specific Gravity:	1
Waste Code:	D008
Waste Code 1_2:	Not reported
Waste Code 1_3:	Not reported
Waste Code 1_4:	Not reported
Waste Code 1_5:	Not reported
Waste Code 1_6:	Not reported
Document ID:	Not reported
Manifest Status:	Not reported
seq:	Not reported
Year:	2015
Trans1 State ID:	NJD003812047
Trans2 State ID:	Not reported
Generator Ship Date:	03/20/2015
Trans1 Recv Date:	03/20/2015
Trans2 Recv Date:	Not reported
TSD Site Recv Date:	03/24/2015
Part A Recv Date:	Not reported
Part B Recv Date:	Not reported
Generator EPA ID:	NYP004754990
Trans1 EPA ID:	Not reported
Trans2 EPA ID:	Not reported
TSDF ID 1:	NJD991291105
TSDF ID 2:	Not reported
Manifest Tracking Number:	002611386GBF
Import Indicator:	N
Export Indicator:	N
Discr Quantity Indicator:	N
Discr Type Indicator:	N
Discr Residue Indicator:	N
Discr Partial Reject Indicator:	N
Discr Full Reject Indicator:	N
Manifest Ref Number:	Not reported
Alt Facility RCRA ID:	Not reported
Alt Facility Sign Date:	Not reported
MGMT Method Type Code:	H110
Waste Code:	Not reported
Waste Code:	Not reported
Waste Code:	Not reported

CON EDISON (Continued) **S118087971**

Waste Code:	Not reported
Waste Code:	Not reported
Waste Code:	Not reported
Quantity:	500
Units:	P - Pounds
Number of Containers:	1
Container Type:	TT - Cargo tank, tank trucks
Handling Method:	T Chemical, physical, or biological treatment.
Specific Gravity:	1
Waste Code:	D008
Waste Code 1_2:	Not reported
Waste Code 1_3:	Not reported
Waste Code 1_4:	Not reported
Waste Code 1_5:	Not reported
Waste Code 1_6:	Not reported

O204 **CON EDISON OTHER - SPECIFY NONE** **RCRA NonGen / NLR** **1014919184**
West **GRAND & ORCHARD ST NTERSECTION** **NY MANIFEST** **NYP004233409**
1/8-1/4 **NEW YORK, NY 10002**
0.143 mi.
753 ft. **Site 13 of 17 in cluster O**

Relative:
Higher

Actual:
39 ft.

RCRA NonGen / NLR:

Date form received by agency:	05/08/2011
Facility name:	CON EDISON OTHER - SPECIFY NONE
Facility address:	GRAND & ORCHARD ST NTERSECTION NEW YORK, NY 10002
EPA ID:	NYP004233409
Mailing address:	IRVING PLAZA RM 828 NEW YORK, NY 10003
Contact:	DANIEL CARBONE
Contact address:	Not reported Not reported
Contact country:	Not reported
Contact telephone:	(212) 894-9357
Contact email:	Not reported
EPA Region:	02
Classification:	Non-Generator
Description:	Handler: Non-Generators do not presently generate hazardous waste

Handler Activities Summary:

U.S. importer of hazardous waste:	No
Mixed waste (haz. and radioactive):	No
Recycler of hazardous waste:	No
Transporter of hazardous waste:	No
Treater, storer or disposer of HW:	No
Underground injection activity:	No
On-site burner exemption:	No
Furnace exemption:	No
Used oil fuel burner:	No
Used oil processor:	No
User oil refiner:	No
Used oil fuel marketer to burner:	No
Used oil Specification marketer:	No
Used oil transfer facility:	No
Used oil transporter:	No

CON EDISON OTHER - SPECIFY NONE (Continued) **1014919184**

Historical Generators:

Date form received by agency:	04/08/2011
Site name:	CON EDISON OTHER - SPECIFY NONE
Classification:	Conditionally Exempt Small Quantity Generator
Violation Status:	No violations found

NY MANIFEST:

Country:	USA
EPA ID:	NYP004233409
Facility Status:	Not reported
Location Address 1:	C/O GRAND & ORCHARD ST
Code:	BP
Location Address 2:	Not reported
Total Tanks:	Not reported
Location City:	NEW YORK
Location State:	NY
Location Zip:	10002
Location Zip 4:	Not reported

NY MANIFEST:

EPAID:	NYP004233409
Mailing Name:	CONSOLIDATED EDISON
Mailing Contact:	TOM TEELING
Mailing Address 1:	4 IRVING PLACE RM 828
Mailing Address 2:	Not reported
Mailing City:	NEW YORK
Mailing State:	NY
Mailing Zip:	10003
Mailing Zip 4:	Not reported
Mailing Country:	USA
Mailing Phone:	2124603770

NY MANIFEST:

Document ID:	Not reported
Manifest Status:	Not reported
seq:	Not reported
Year:	2011
Trans1 State ID:	NYD006982359
Trans2 State ID:	Not reported
Generator Ship Date:	04/09/2011
Trans1 Recv Date:	04/09/2011
Trans2 Recv Date:	Not reported
TSD Site Recv Date:	04/11/2011
Part A Recv Date:	Not reported
Part B Recv Date:	Not reported
Generator EPA ID:	NYP004233409
Trans1 EPA ID:	Not reported
Trans2 EPA ID:	Not reported
TSDF ID 1:	NYD980593636
TSDF ID 2:	Not reported
Manifest Tracking Number:	003206979FLE
Import Indicator:	N
Export Indicator:	N
Discr Quantity Indicator:	N
Discr Type Indicator:	N
Discr Residue Indicator:	N

CON EDISON OTHER - SPECIFY NONE (Continued) **1014919184**

Discr Partial Reject Indicator:	N
Discr Full Reject Indicator:	N
Manifest Ref Number:	Not reported
Alt Facility RCRA ID:	Not reported
Alt Facility Sign Date:	Not reported
MGMT Method Type Code:	H141
Waste Code:	Not reported
Waste Code:	Not reported
Waste Code:	Not reported
Waste Code:	Not reported
Waste Code:	Not reported
Waste Code:	Not reported
Quantity:	500.0
Units:	K - Kilograms (2.2 pounds)
Number of Containers:	5.0
Container Type:	DM - Metal drums, barrels
Handling Method:	L Landfill.
Specific Gravity:	1.0
Waste Code:	D008
Waste Code 1_2:	D007
Waste Code 1_3:	D006
Waste Code 1_4:	B007
Waste Code 1_5:	Not reported
Waste Code 1_6:	Not reported

N205 **CON EDISON** **RCRA NonGen / NLR** **1018278308**
West **58 ORCHARD ST** **ECHO** **NYP004730735**
1/8-1/4 **NEW YORK, NY 10002**
0.143 mi.
755 ft. **Site 10 of 14 in cluster N**

Relative:
Higher

Actual:
39 ft.

RCRA NonGen / NLR:

Date form received by agency:	02/11/2015
Facility name:	CON EDISON
Facility address:	58 ORCHARD ST NEW YORK, NY 10002
EPA ID:	NYP004730735
Mailing address:	IRVING PL, 15TH FL NE NEW YORK, NY 10003
Contact:	THOMAS TEELING
Contact address:	Not reported Not reported
Contact country:	Not reported
Contact telephone:	(212) 460-3770
Contact email:	Not reported
EPA Region:	02
Classification:	Non-Generator
Description:	Handler: Non-Generators do not presently generate hazardous waste

Handler Activities Summary:

U.S. importer of hazardous waste:	No
Mixed waste (haz. and radioactive):	No
Recycler of hazardous waste:	No
Transporter of hazardous waste:	No
Treater, storer or disposer of HW:	No
Underground injection activity:	No

CON EDISON (Continued) **1018278308**

On-site burner exemption: No
Furnace exemption: No
Used oil fuel burner: No
Used oil processor: No
User oil refiner: No
Used oil fuel marketer to burner: No
Used oil Specification marketer: No
Used oil transfer facility: No
Used oil transporter: No

Historical Generators:
Date form received by agency: 02/11/2015
Site name: CON EDISON
Classification: Small Quantity Generator

Violation Status: No violations found

ECHO:
Envid: 1018278308
Registry ID: 110067703587
DFR URL: http://echo.epa.gov/detailed_facility_report?fid=110067703587

N206 **CON EDISON** **NY MANIFEST** **S117739932**
West **58 ORCHARD ST** **N/A**
1/8-1/4 **NEW YORK, NY 10002**
0.143 mi.
755 ft. **Site 11 of 14 in cluster N**

Relative:
Higher

Actual:
39 ft.

NY MANIFEST:
Country: USA
EPA ID: NYP004730735
Facility Status: Not reported
Location Address 1: F/O 58 ORCHARD ST
Code: BP
Location Address 2: SB40250
Total Tanks: Not reported
Location City: NEW YORK
Location State: NY
Location Zip: 10002
Location Zip 4: Not reported

NY MANIFEST:
EPAID: NYP004730735
Mailing Name: CON EDISON
Mailing Contact: CON EDISON
Mailing Address 1: 4 IRVING PL
Mailing Address 2: 15TH FL
Mailing City: NEW YORK
Mailing State: NY
Mailing Zip: 10003
Mailing Zip 4: Not reported
Mailing Country: USA
Mailing Phone: Not reported

NY MANIFEST:
Document ID: Not reported
Manifest Status: Not reported
seq: Not reported

CON EDISON (Continued) **S117739932**

Year:	2015
Trans1 State ID:	NJD003812047
Trans2 State ID:	NJD003812047
Generator Ship Date:	02/11/2015
Trans1 Recv Date:	02/11/2015
Trans2 Recv Date:	02/12/2015
TSD Site Recv Date:	02/12/2015
Part A Recv Date:	Not reported
Part B Recv Date:	Not reported
Generator EPA ID:	NYP004730735
Trans1 EPA ID:	Not reported
Trans2 EPA ID:	Not reported
TSDF ID 1:	NJD991291105
TSDF ID 2:	Not reported
Manifest Tracking Number:	002610616GBF
Import Indicator:	N
Export Indicator:	N
Discr Quantity Indicator:	N
Discr Type Indicator:	N
Discr Residue Indicator:	N
Discr Partial Reject Indicator:	N
Discr Full Reject Indicator:	N
Manifest Ref Number:	Not reported
Alt Facility RCRA ID:	Not reported
Alt Facility Sign Date:	Not reported
MGMT Method Type Code:	H110
Waste Code:	Not reported
Waste Code:	Not reported
Waste Code:	Not reported
Waste Code:	Not reported
Waste Code:	Not reported
Waste Code:	Not reported
Quantity:	500
Units:	P - Pounds
Number of Containers:	1
Container Type:	TT - Cargo tank, tank trucks
Handling Method:	T Chemical, physical, or biological treatment.
Specific Gravity:	1
Waste Code:	D008
Waste Code 1_2:	Not reported
Waste Code 1_3:	Not reported
Waste Code 1_4:	Not reported
Waste Code 1_5:	Not reported
Waste Code 1_6:	Not reported
Document ID:	Not reported
Manifest Status:	Not reported
seq:	Not reported
Year:	2015
Trans1 State ID:	NJD003812047
Trans2 State ID:	NJD003812047
Generator Ship Date:	02/11/2015
Trans1 Recv Date:	02/11/2015
Trans2 Recv Date:	02/12/2015
TSD Site Recv Date:	02/12/2015
Part A Recv Date:	Not reported
Part B Recv Date:	Not reported

CON EDISON (Continued) **S117739932**

Generator EPA ID:	NYP004730735
Trans1 EPA ID:	Not reported
Trans2 EPA ID:	Not reported
TSDF ID 1:	NJD991291105
TSDF ID 2:	Not reported
Manifest Tracking Number:	002610616GBF
Import Indicator:	N
Export Indicator:	N
Discr Quantity Indicator:	N
Discr Type Indicator:	N
Discr Residue Indicator:	N
Discr Partial Reject Indicator:	N
Discr Full Reject Indicator:	N
Manifest Ref Number:	Not reported
Alt Facility RCRA ID:	Not reported
Alt Facility Sign Date:	Not reported
MGMT Method Type Code:	H110
Waste Code:	Not reported
Waste Code:	Not reported
Waste Code:	Not reported
Waste Code:	Not reported
Waste Code:	Not reported
Waste Code:	Not reported
Quantity:	500
Units:	P - Pounds
Number of Containers:	1
Container Type:	TT - Cargo tank, tank trucks
Handling Method:	T Chemical, physical, or biological treatment.
Specific Gravity:	1
Waste Code:	D008
Waste Code 1_2:	Not reported
Waste Code 1_3:	Not reported
Waste Code 1_4:	Not reported
Waste Code 1_5:	Not reported
Waste Code 1_6:	Not reported
Document ID:	Not reported
Manifest Status:	Not reported
seq:	Not reported
Year:	2015
Trans1 State ID:	NJD003812047
Trans2 State ID:	NJD003812047
Generator Ship Date:	02/11/2015
Trans1 Recv Date:	02/11/2015
Trans2 Recv Date:	02/12/2015
TSD Site Recv Date:	02/12/2015
Part A Recv Date:	Not reported
Part B Recv Date:	Not reported
Generator EPA ID:	NYP004730735
Trans1 EPA ID:	Not reported
Trans2 EPA ID:	Not reported
TSDF ID 1:	NJD991291105
TSDF ID 2:	Not reported
Manifest Tracking Number:	002610616GBF
Import Indicator:	N
Export Indicator:	N
Discr Quantity Indicator:	N

CON EDISON (Continued) **S117739932**

Discr Type Indicator:	N
Discr Residue Indicator:	N
Discr Partial Reject Indicator:	N
Discr Full Reject Indicator:	N
Manifest Ref Number:	Not reported
Alt Facility RCRA ID:	Not reported
Alt Facility Sign Date:	Not reported
MGMT Method Type Code:	H110
Waste Code:	Not reported
Waste Code:	Not reported
Waste Code:	Not reported
Waste Code:	Not reported
Waste Code:	Not reported
Waste Code:	Not reported
Quantity:	500
Units:	P - Pounds
Number of Containers:	1
Container Type:	TT - Cargo tank, tank trucks
Handling Method:	T Chemical, physical, or biological treatment.
Specific Gravity:	1
Waste Code:	D008
Waste Code 1_2:	Not reported
Waste Code 1_3:	Not reported
Waste Code 1_4:	Not reported
Waste Code 1_5:	Not reported
Waste Code 1_6:	Not reported

S207 **CON EDISON** **NY MANIFEST** **S117065864**
ESE **RIDGE & BROOME ST** **N/A**
1/8-1/4 **NEW YORK, NY 10013**
0.145 mi.
765 ft. **Site 1 of 4 in cluster S**

Relative:
Lower

Actual:
28 ft.

NY MANIFEST:

Country:	USA
EPA ID:	NYP004584603
Facility Status:	Not reported
Location Address 1:	RIDGE & BROOME ST
Code:	BP
Location Address 2:	SB61818
Total Tanks:	Not reported
Location City:	NEW YORK
Location State:	NY
Location Zip:	10013
Location Zip 4:	Not reported

NY MANIFEST:

EPAID:	NYP004584603
Mailing Name:	CON EDISON
Mailing Contact:	CON EDISION
Mailing Address 1:	4 IRVING PL
Mailing Address 2:	15TH FL
Mailing City:	NEW YORK
Mailing State:	NY
Mailing Zip:	10003
Mailing Zip 4:	Not reported
Mailing Country:	USA

CON EDISON (Continued) **S117065864**

Mailing Phone: Not reported

NY MANIFEST:

Document ID:	Not reported
Manifest Status:	Not reported
seq:	Not reported
Year:	2014
Trans1 State ID:	NJD003812047
Trans2 State ID:	Not reported
Generator Ship Date:	07/03/2014
Trans1 Recv Date:	07/03/2014
Trans2 Recv Date:	Not reported
TSD Site Recv Date:	07/07/2014
Part A Recv Date:	Not reported
Part B Recv Date:	Not reported
Generator EPA ID:	NYP004584603
Trans1 EPA ID:	Not reported
Trans2 EPA ID:	Not reported
TSDF ID 1:	NJD991291105
TSDF ID 2:	Not reported
Manifest Tracking Number:	002503345GBF
Import Indicator:	N
Export Indicator:	N
Discr Quantity Indicator:	N
Discr Type Indicator:	N
Discr Residue Indicator:	N
Discr Partial Reject Indicator:	N
Discr Full Reject Indicator:	N
Manifest Ref Number:	Not reported
Alt Facility RCRA ID:	Not reported
Alt Facility Sign Date:	Not reported
MGMT Method Type Code:	H110
Waste Code:	Not reported
Waste Code:	Not reported
Waste Code:	Not reported
Waste Code:	Not reported
Waste Code:	Not reported
Waste Code:	Not reported
Quantity:	100
Units:	P - Pounds
Number of Containers:	1
Container Type:	TT - Cargo tank, tank trucks
Handling Method:	T Chemical, physical, or biological treatment.
Specific Gravity:	1
Waste Code:	D008
Waste Code 1_2:	Not reported
Waste Code 1_3:	Not reported
Waste Code 1_4:	Not reported
Waste Code 1_5:	Not reported
Waste Code 1_6:	Not reported

L208 NE 1/8-1/4 0.145 mi. 768 ft. | **CON EDISON MANHOLE: 30353**
84 CLINTON ST
NEW YORK, NY 10002

Site 19 of 22 in cluster L

RCRA NonGen / NLR | **1014918643**
NY MANIFEST | **NYP004222592**
NJ MANIFEST

Relative: Lower

Actual: 27 ft.

RCRA NonGen / NLR:

Date form received by agency:	02/28/2014
Facility name:	CON EDISON MANHOLE: 30353
Facility address:	84 CLINTON ST NEW YORK, NY 10002
EPA ID:	NYP004222592
Mailing address:	IRVING PL, 15TH FL NE NEW YORK, NY 10003
Contact:	THOMAS TEELING
Contact address:	Not reported Not reported
Contact country:	Not reported
Contact telephone:	(212) 460-3770
Contact email:	Not reported
EPA Region:	02
Classification:	Non-Generator
Description:	Handler: Non-Generators do not presently generate hazardous waste

Handler Activities Summary:

U.S. importer of hazardous waste:	No
Mixed waste (haz. and radioactive):	No
Recycler of hazardous waste:	No
Transporter of hazardous waste:	No
Treater, storer or disposer of HW:	No
Underground injection activity:	No
On-site burner exemption:	No
Furnace exemption:	No
Used oil fuel burner:	No
Used oil processor:	No
User oil refiner:	No
Used oil fuel marketer to burner:	No
Used oil Specification marketer:	No
Used oil transfer facility:	No
Used oil transporter:	No

Historical Generators:

Date form received by agency:	01/30/2014
Site name:	CON EDISON MANHOLE: 30353
Classification:	Conditionally Exempt Small Quantity Generator
Date form received by agency:	01/30/2011
Site name:	CON EDISON MANHOLE 30353
Classification:	Not a generator, verified
Violation Status:	No violations found

NY MANIFEST:

Country:	USA
EPA ID:	NYP004222592
Facility Status:	Not reported
Location Address 1:	84 CLINTON STREET
Code:	BP
Location Address 2:	Not reported

CON EDISON MANHOLE: 30353 (Continued) **1014918643**

Total Tanks:	Not reported
Location City:	NEW YORK
Location State:	NY
Location Zip:	10002
Location Zip 4:	Not reported

NY MANIFEST:

EPAID:	NYP004222592
Mailing Name:	CONSOLIDATED EDISON
Mailing Contact:	TOM TEELING
Mailing Address 1:	4 IRVING PLACE RM 828
Mailing Address 2:	Not reported
Mailing City:	NEW YORK
Mailing State:	NY
Mailing Zip:	10003
Mailing Zip 4:	Not reported
Mailing Country:	USA
Mailing Phone:	2124603770

NY MANIFEST:

Document ID:	Not reported
Manifest Status:	Not reported
seq:	Not reported
Year:	2010
Trans1 State ID:	NJ0000027193
Trans2 State ID:	Not reported
Generator Ship Date:	12/31/2010
Trans1 Recv Date:	12/31/2010
Trans2 Recv Date:	Not reported
TSD Site Recv Date:	01/03/2011
Part A Recv Date:	Not reported
Part B Recv Date:	Not reported
Generator EPA ID:	NYP004222592
Trans1 EPA ID:	Not reported
Trans2 EPA ID:	Not reported
TSDF ID 1:	NJD002200046
TSDF ID 2:	Not reported
Manifest Tracking Number:	007655712JJK
Import Indicator:	N
Export Indicator:	N
Discr Quantity Indicator:	N
Discr Type Indicator:	N
Discr Residue Indicator:	N
Discr Partial Reject Indicator:	N
Discr Full Reject Indicator:	N
Manifest Ref Number:	Not reported
Alt Facility RCRA ID:	Not reported
Alt Facility Sign Date:	Not reported
MGMT Method Type Code:	H111
Waste Code:	Not reported
Waste Code:	Not reported
Waste Code:	Not reported
Waste Code:	Not reported
Waste Code:	Not reported
Waste Code:	Not reported
Quantity:	1000.0
Units:	P - Pounds

CON EDISON MANHOLE: 30353 (Continued) **1014918643**

Number of Containers:	1.0
Container Type:	TT - Cargo tank, tank trucks
Handling Method:	T Chemical, physical, or biological treatment.
Specific Gravity:	1.0
Waste Code:	D008
Waste Code 1_2:	Not reported
Waste Code 1_3:	Not reported
Waste Code 1_4:	Not reported
Waste Code 1_5:	Not reported
Waste Code 1_6:	Not reported

NJ MANIFEST:

EPA Id:	NYP004222592
Mail Address:	VING PL, 15TH FL NE
Mail City/State/Zip:	NEW YORK, NY 10003
Facility Phone:	Not reported
Emergency Phone:	Not reported
Contact:	THOMAS TEELING
Comments:	Not reported
SIC Code:	Not reported
County:	NY061
Municipal:	Not reported
Previous EPA Id:	Not reported
Gen Flag:	Not reported
Trans Flag:	Not reported
TSDF Flag:	Not reported
Name Change:	Not reported
Date Change:	Not reported

Manifest:

Manifest Number:	007655712JJK
EPA ID:	NYP004222592
Date Shipped:	12/31/2010
TSDF EPA ID:	NJD002200046
Transporter EPA ID:	NJ0000027193
Transporter 2 EPA ID:	Not reported
Transporter 3 EPA ID:	Not reported
Transporter 4 EPA ID:	Not reported
Transporter 5 EPA ID:	Not reported
Transporter 6 EPA ID:	Not reported
Transporter 7 EPA ID:	Not reported
Transporter 8 EPA ID:	Not reported
Transporter 9 EPA ID:	Not reported
Transporter 10 EPA ID:	Not reported
Date Trans1 Transported Waste:	12/31/2010
Date Trans2 Transported Waste:	Not reported
Date Trans3 Transported Waste:	Not reported
Date Trans4 Transported Waste:	Not reported
Date Trans5 Transported Waste:	Not reported
Date Trans6 Transported Waste:	Not reported
Date Trans7 Transported Waste:	Not reported
Date Trans8 Transported Waste:	Not reported
Date Trans9 Transported Waste:	Not reported
Date Trans10 Transported Waste:	Not reported
Date TSDF Received Waste:	01/03/2011
TSDF EPA Facility Name:	Not reported

CON EDISON MANHOLE: 30353 (Continued) **1014918643**

QTY Units:	Not reported
Transporter SEQ ID:	Not reported
Transporter-1 Date:	Not reported
Waste SEQ ID:	Not reported
Waste Type Code 2:	Not reported
Waste Type Code 3:	Not reported
Waste Type Code 4:	Not reported
Waste Type Code 5:	Not reported
Waste Type Code 6:	Not reported
Date Accepted:	Not reported
Manifest Discrepancy Type:	Not reported
Data Entry Number:	Not reported
Was Load Rejected:	NEW YORK, NY 10003
Reason Load Was Rejected:	Not reported

Waste:

Manifest Year:	Not reported
Waste Code:	D008
Hand Code:	H111
Quantity:	1000 P

L209 **CON EDISON SERVICE BOX: 30346** **RCRA NonGen / NLR** **1016967655**
NE **87 CLINTON ST** **NY MANIFEST** **NYP004412532**
1/8-1/4 **NEW YORK, NY 10002**
0.145 mi.
768 ft. **Site 20 of 22 in cluster L**

Relative:
Lower

Actual:
28 ft.

RCRA NonGen / NLR:

Date form received by agency:	02/05/2014
Facility name:	CON EDISON SERVICE BOX: 30346
Facility address:	87 CLINTON ST NEW YORK, NY 10002
EPA ID:	NYP004412532
Mailing address:	IRVING PL, 15TH FL NE NEW YORK, NY 10003
Contact:	THOMAS TEELING
Contact address:	Not reported Not reported
Contact country:	Not reported
Contact telephone:	(212) 460-3770
Contact email:	Not reported
EPA Region:	02
Classification:	Non-Generator
Description:	Handler: Non-Generators do not presently generate hazardous waste

Handler Activities Summary:

U.S. importer of hazardous waste:	No
Mixed waste (haz. and radioactive):	No
Recycler of hazardous waste:	No
Transporter of hazardous waste:	No
Treater, storer or disposer of HW:	No
Underground injection activity:	No
On-site burner exemption:	No
Furnace exemption:	No
Used oil fuel burner:	No

CON EDISON SERVICE BOX: 30346 (Continued) **1016967655**

Used oil processor:	No
User oil refiner:	No
Used oil fuel marketer to burner:	No
Used oil Specification marketer:	No
Used oil transfer facility:	No
Used oil transporter:	No

Historical Generators:

Date form received by agency:	01/05/2014
Site name:	CON EDISON SERVICE BOX: 30346
Classification:	Conditionally Exempt Small Quantity Generator
Violation Status:	No violations found

NY MANIFEST:

Country:	USA
EPA ID:	NYP004412532
Facility Status:	Not reported
Location Address 1:	87 CLINTON ST
Code:	BP
Location Address 2:	SB30346
Total Tanks:	Not reported
Location City:	NEW YORK
Location State:	NY
Location Zip:	10002
Location Zip 4:	Not reported

NY MANIFEST:

EPAID:	NYP004412532
Mailing Name:	CON EDISON
Mailing Contact:	CON EDISON
Mailing Address 1:	4 IRVING PLACE
Mailing Address 2:	15TH FL
Mailing City:	NEW YORK
Mailing State:	NY
Mailing Zip:	10003
Mailing Zip 4:	Not reported
Mailing Country:	USA
Mailing Phone:	Not reported

NY MANIFEST:

Document ID:	Not reported
Manifest Status:	Not reported
seq:	Not reported
Year:	2014
Trans1 State ID:	NJD003812047
Trans2 State ID:	Not reported
Generator Ship Date:	01/05/2014
Trans1 Recv Date:	01/05/2014
Trans2 Recv Date:	Not reported
TSD Site Recv Date:	01/06/2014
Part A Recv Date:	Not reported
Part B Recv Date:	Not reported
Generator EPA ID:	NYP004412532
Trans1 EPA ID:	Not reported
Trans2 EPA ID:	Not reported
TSDF ID 1:	NJD991291105

CON EDISON SERVICE BOX: 30346 (Continued) **1016967655**

TSDF ID 2:	Not reported
Manifest Tracking Number:	002328517GBF
Import Indicator:	N
Export Indicator:	N
Discr Quantity Indicator:	N
Discr Type Indicator:	N
Discr Residue Indicator:	N
Discr Partial Reject Indicator:	N
Discr Full Reject Indicator:	N
Manifest Ref Number:	Not reported
Alt Facility RCRA ID:	Not reported
Alt Facility Sign Date:	Not reported
MGMT Method Type Code:	H110
Waste Code:	Not reported
Waste Code:	Not reported
Waste Code:	Not reported
Waste Code:	Not reported
Waste Code:	Not reported
Waste Code:	Not reported
Quantity:	500
Units:	P - Pounds
Number of Containers:	1
Container Type:	TT - Cargo tank, tank trucks
Handling Method:	T Chemical, physical, or biological treatment.
Specific Gravity:	1
Waste Code:	D008
Waste Code 1_2:	Not reported
Waste Code 1_3:	Not reported
Waste Code 1_4:	Not reported
Waste Code 1_5:	Not reported
Waste Code 1_6:	Not reported

L210 **CON EDISON** **NY MANIFEST** **S116044838**
NE **87 CLINTON ST** **N/A**
1/8-1/4 **NEW YORK, NY 10002**
0.145 mi.
768 ft. **Site 21 of 22 in cluster L**

Relative:
Lower

Actual:
28 ft.

NY MANIFEST:

Country:	USA
EPA ID:	NYP004430740
Facility Status:	Not reported
Location Address 1:	87 CLINTON ST
Code:	BP
Location Address 2:	Not reported
Total Tanks:	Not reported
Location City:	NEW YORK
Location State:	NY
Location Zip:	10002
Location Zip 4:	Not reported

NY MANIFEST:

EPAID:	NYP004430740
Mailing Name:	CON EDISON
Mailing Contact:	CON EDISON
Mailing Address 1:	4 IRVING PLACE
Mailing Address 2:	15TH FL

CON EDISON (Continued) **S116044838**

Mailing City:	NEW YORK
Mailing State:	NY
Mailing Zip:	10003
Mailing Zip 4:	Not reported
Mailing Country:	USA
Mailing Phone:	Not reported

NY MANIFEST:

Document ID:	Not reported
Manifest Status:	Not reported
seq:	Not reported
Year:	2014
Trans1 State ID:	NJD003812047
Trans2 State ID:	Not reported
Generator Ship Date:	01/31/2014
Trans1 Recv Date:	01/31/2014
Trans2 Recv Date:	Not reported
TSD Site Recv Date:	01/31/2014
Part A Recv Date:	Not reported
Part B Recv Date:	Not reported
Generator EPA ID:	NYP004430740
Trans1 EPA ID:	Not reported
Trans2 EPA ID:	Not reported
TSDF ID 1:	NJD991291105
TSDF ID 2:	Not reported
Manifest Tracking Number:	002329236GBF
Import Indicator:	N
Export Indicator:	N
Discr Quantity Indicator:	N
Discr Type Indicator:	N
Discr Residue Indicator:	N
Discr Partial Reject Indicator:	N
Discr Full Reject Indicator:	N
Manifest Ref Number:	Not reported
Alt Facility RCRA ID:	Not reported
Alt Facility Sign Date:	Not reported
MGMT Method Type Code:	H110
Waste Code:	Not reported
Waste Code:	Not reported
Waste Code:	Not reported
Waste Code:	Not reported
Waste Code:	Not reported
Waste Code:	Not reported
Quantity:	500
Units:	P - Pounds
Number of Containers:	1
Container Type:	TT - Cargo tank, tank trucks
Handling Method:	T Chemical, physical, or biological treatment.
Specific Gravity:	1
Waste Code:	D008
Waste Code 1_2:	Not reported
Waste Code 1_3:	Not reported
Waste Code 1_4:	Not reported
Waste Code 1_5:	Not reported
Waste Code 1_6:	Not reported

N211 West 1/8-1/4 0.147 mi. 775 ft. | **CON EDISON**
54 ORCHARD ST
NEW YORK, NY 10002

RCRA NonGen / NLR | **1016450525**
NY MANIFEST | **NYP004295507**

Site 12 of 14 in cluster N

Relative: Higher

Actual: 39 ft.

RCRA NonGen / NLR:

Date form received by agency:	02/11/2015
Facility name:	CON EDISON
Facility address:	54 ORCHARD ST NEW YORK, NY 10002
EPA ID:	NYP004295507
Mailing address:	IRVING PL, 15TH FL NE NEW YORK, NY 10003
Contact:	THOMAS TEELING
Contact address:	Not reported Not reported
Contact country:	Not reported
Contact telephone:	(212) 460-3770
Contact email:	Not reported
EPA Region:	02
Classification:	Non-Generator
Description:	Handler: Non-Generators do not presently generate hazardous waste

Handler Activities Summary:

U.S. importer of hazardous waste:	No
Mixed waste (haz. and radioactive):	No
Recycler of hazardous waste:	No
Transporter of hazardous waste:	No
Treater, storer or disposer of HW:	No
Underground injection activity:	No
On-site burner exemption:	No
Furnace exemption:	No
Used oil fuel burner:	No
Used oil processor:	No
User oil refiner:	No
Used oil fuel marketer to burner:	No
Used oil Specification marketer:	No
Used oil transfer facility:	No
Used oil transporter:	No

Historical Generators:

Date form received by agency:	02/11/2015
Site name:	CON EDISON
Classification:	Not a generator, verified
Date form received by agency:	04/22/2013
Site name:	CON EDISON SERVICE BOX: 40249
Classification:	Not a generator, verified
Violation Status:	No violations found

NY MANIFEST:

Country:	USA
EPA ID:	NYP004295507
Facility Status:	Not reported
Location Address 1:	F OF 54 ORCHARD ST
Code:	BP
Location Address 2:	SERV BOX 40249

CON EDISON (Continued) **1016450525**

Total Tanks:	Not reported
Location City:	NEW YORK
Location State:	NY
Location Zip:	10002
Location Zip 4:	Not reported

NY MANIFEST:

EPAID:	NYP004295507
Mailing Name:	CON EDISON
Mailing Contact:	CON EDISON
Mailing Address 1:	4 IRVING PL 15TH FL
Mailing Address 2:	Not reported
Mailing City:	NEW YORK
Mailing State:	NY
Mailing Zip:	10003
Mailing Zip 4:	Not reported
Mailing Country:	USA
Mailing Phone:	2124603770

NY MANIFEST:

Document ID:	Not reported
Manifest Status:	Not reported
seq:	Not reported
Year:	2013
Trans1 State ID:	NJ0000027193
Trans2 State ID:	Not reported
Generator Ship Date:	03/22/2013
Trans1 Recv Date:	03/22/2013
Trans2 Recv Date:	Not reported
TSD Site Recv Date:	03/22/2013
Part A Recv Date:	Not reported
Part B Recv Date:	Not reported
Generator EPA ID:	NYP004295507
Trans1 EPA ID:	Not reported
Trans2 EPA ID:	Not reported
TSDF ID 1:	NJD002200046
TSDF ID 2:	Not reported
Manifest Tracking Number:	010408741JJK
Import Indicator:	N
Export Indicator:	N
Discr Quantity Indicator:	N
Discr Type Indicator:	N
Discr Residue Indicator:	N
Discr Partial Reject Indicator:	N
Discr Full Reject Indicator:	N
Manifest Ref Number:	Not reported
Alt Facility RCRA ID:	Not reported
Alt Facility Sign Date:	Not reported
MGMT Method Type Code:	H110
Waste Code:	Not reported
Waste Code:	Not reported
Waste Code:	Not reported
Waste Code:	Not reported
Waste Code:	Not reported
Waste Code:	Not reported
Quantity:	150
Units:	P - Pounds

CON EDISON (Continued) **1016450525**

Number of Containers:	1
Container Type:	TT - Cargo tank, tank trucks
Handling Method:	T Chemical, physical, or biological treatment.
Specific Gravity:	1
Waste Code:	D008
Waste Code 1_2:	Not reported
Waste Code 1_3:	Not reported
Waste Code 1_4:	Not reported
Waste Code 1_5:	Not reported
Waste Code 1_6:	Not reported

P212 **CON EDISON** **RCRA NonGen / NLR** **1019905537**
SW **23 ESSEX ST** **ECHO** **NYP004810806**
1/8-1/4 **NEW YORK, NY 10002**
0.147 mi.
775 ft. **Site 5 of 8 in cluster P**

Relative:
Higher

Actual:
36 ft.

RCRA NonGen / NLR:

Date form received by agency:	07/22/2015
Facility name:	CON EDISON
Facility address:	23 ESSEX ST NEW YORK, NY 10002
EPA ID:	NYP004810806
Mailing address:	IRVING PL 15TH FL NE NEW YORK, NY 10003
Contact:	THOMAS TEELING
Contact address:	Not reported Not reported
Contact country:	Not reported
Contact telephone:	(212) 460-3770
Contact email:	Not reported
EPA Region:	02
Classification:	Non-Generator
Description:	Handler: Non-Generators do not presently generate hazardous waste

Handler Activities Summary:

U.S. importer of hazardous waste:	No
Mixed waste (haz. and radioactive):	No
Recycler of hazardous waste:	No
Transporter of hazardous waste:	No
Treater, storer or disposer of HW:	No
Underground injection activity:	No
On-site burner exemption:	No
Furnace exemption:	No
Used oil fuel burner:	No
Used oil processor:	No
User oil refiner:	No
Used oil fuel marketer to burner:	No
Used oil Specification marketer:	No
Used oil transfer facility:	No
Used oil transporter:	No

Historical Generators:

Date form received by agency:	07/22/2015
Site name:	CON EDISON
Classification:	Small Quantity Generator

CON EDISON (Continued) **1019905537**

Violation Status: No violations found

ECHO:
Envid: 1019905537
Registry ID: 110069683006
DFR URL: http://echo.epa.gov/detailed_facility_report?fid=110069683006

P213
SW
1/8-1/4
0.147 mi.
775 ft.

Relative:
Higher

Actual:
36 ft.

CON EDISON **NY MANIFEST** **S118258118**
23 ESSEX ST **N/A**
NEW YORK, NY 10002

Site 6 of 8 in cluster P

NY MANIFEST:
Country: USA
EPA ID: NYP004810806
Facility Status: Not reported
Location Address 1: 23 ESSEX ST
Code: BP
Location Address 2: SB 33429
Total Tanks: Not reported
Location City: NEW YORK
Location State: NY
Location Zip: 10002
Location Zip 4: Not reported

NY MANIFEST:
EPAID: NYP004810806
Mailing Name: CON EDISON
Mailing Contact: DENNIS HUACON
Mailing Address 1: 4 IRVING PL 15TH FL
Mailing Address 2: Not reported
Mailing City: NEW YORK
Mailing State: NY
Mailing Zip: 10003
Mailing Zip 4: Not reported
Mailing Country: USA
Mailing Phone: 2124603770

NY MANIFEST:
Document ID: Not reported
Manifest Status: Not reported
seq: Not reported
Year: 2015
Trans1 State ID: NJD003812047
Trans2 State ID: Not reported
Generator Ship Date: 07/22/2015
Trans1 Recv Date: 07/22/2015
Trans2 Recv Date: Not reported
TSD Site Recv Date: 07/24/2015
Part A Recv Date: Not reported
Part B Recv Date: Not reported
Generator EPA ID: NYP004810806
Trans1 EPA ID: Not reported
Trans2 EPA ID: Not reported
TSDF ID 1: NJD991291105
TSDF ID 2: Not reported
Manifest Tracking Number: 002612185GBF

CON EDISON (Continued) **S118258118**

Import Indicator:	N
Export Indicator:	N
Discr Quantity Indicator:	N
Discr Type Indicator:	N
Discr Residue Indicator:	N
Discr Partial Reject Indicator:	N
Discr Full Reject Indicator:	N
Manifest Ref Number:	Not reported
Alt Facility RCRA ID:	Not reported
Alt Facility Sign Date:	Not reported
MGMT Method Type Code:	H110
Waste Code:	Not reported
Waste Code:	Not reported
Waste Code:	Not reported
Waste Code:	Not reported
Waste Code:	Not reported
Waste Code:	Not reported
Quantity:	500
Units:	P - Pounds
Number of Containers:	1
Container Type:	TT - Cargo tank, tank trucks
Handling Method:	T Chemical, physical, or biological treatment.
Specific Gravity:	1
Waste Code:	D008
Waste Code 1_2:	Not reported
Waste Code 1_3:	Not reported
Waste Code 1_4:	Not reported
Waste Code 1_5:	Not reported
Waste Code 1_6:	Not reported
Document ID:	Not reported
Manifest Status:	Not reported
seq:	Not reported
Year:	2015
Trans1 State ID:	NJD003812047
Trans2 State ID:	Not reported
Generator Ship Date:	07/22/2015
Trans1 Recv Date:	07/22/2015
Trans2 Recv Date:	Not reported
TSD Site Recv Date:	07/24/2015
Part A Recv Date:	Not reported
Part B Recv Date:	Not reported
Generator EPA ID:	NYP004810806
Trans1 EPA ID:	Not reported
Trans2 EPA ID:	Not reported
TSDF ID 1:	NJD991291105
TSDF ID 2:	Not reported
Manifest Tracking Number:	002612185GBF
Import Indicator:	N
Export Indicator:	N
Discr Quantity Indicator:	N
Discr Type Indicator:	N
Discr Residue Indicator:	N
Discr Partial Reject Indicator:	N
Discr Full Reject Indicator:	N
Manifest Ref Number:	Not reported
Alt Facility RCRA ID:	Not reported

CON EDISON (Continued) **S118258118**

Alt Facility Sign Date:	Not reported
MGMT Method Type Code:	H110
Waste Code:	Not reported
Waste Code:	Not reported
Waste Code:	Not reported
Waste Code:	Not reported
Waste Code:	Not reported
Waste Code:	Not reported
Quantity:	500
Units:	P - Pounds
Number of Containers:	1
Container Type:	TT - Cargo tank, tank trucks
Handling Method:	T Chemical, physical, or biological treatment.
Specific Gravity:	1
Waste Code:	D008
Waste Code 1_2:	Not reported
Waste Code 1_3:	Not reported
Waste Code 1_4:	Not reported
Waste Code 1_5:	Not reported
Waste Code 1_6:	Not reported

Document ID:	Not reported
Manifest Status:	Not reported
seq:	Not reported
Year:	2015
Trans1 State ID:	NJD003812047
Trans2 State ID:	Not reported
Generator Ship Date:	07/22/2015
Trans1 Recv Date:	07/22/2015
Trans2 Recv Date:	Not reported
TSD Site Recv Date:	07/24/2015
Part A Recv Date:	Not reported
Part B Recv Date:	Not reported
Generator EPA ID:	NYP004810806
Trans1 EPA ID:	Not reported
Trans2 EPA ID:	Not reported
TSDF ID 1:	NJD991291105
TSDF ID 2:	Not reported
Manifest Tracking Number:	002612185GBF
Import Indicator:	N
Export Indicator:	N
Discr Quantity Indicator:	N
Discr Type Indicator:	N
Discr Residue Indicator:	N
Discr Partial Reject Indicator:	N
Discr Full Reject Indicator:	N
Manifest Ref Number:	Not reported
Alt Facility RCRA ID:	Not reported
Alt Facility Sign Date:	Not reported
MGMT Method Type Code:	H110
Waste Code:	Not reported
Waste Code:	Not reported
Waste Code:	Not reported
Waste Code:	Not reported
Waste Code:	Not reported
Waste Code:	Not reported
Quantity:	500

CON EDISON (Continued) **S118258118**

Units:	P - Pounds
Number of Containers:	1
Container Type:	TT - Cargo tank, tank trucks
Handling Method:	T Chemical, physical, or biological treatment.
Specific Gravity:	1
Waste Code:	D008
Waste Code 1_2:	Not reported
Waste Code 1_3:	Not reported
Waste Code 1_4:	Not reported
Waste Code 1_5:	Not reported
Waste Code 1_6:	Not reported

T214
West
1/8-1/4
0.147 mi.
777 ft.

Relative:
Higher

Actual:
39 ft.

CON EDISON **RCRA NonGen / NLR** **1014397798**
60 ORCHARD ST & GRAND ST **NY MANIFEST** **NYP004201372**
NEW YORK, NY 10002 **NJ MANIFEST**

Site 1 of 13 in cluster T

RCRA NonGen / NLR:

Date form received by agency:	01/22/2010
Facility name:	CON EDISON
Facility address:	60 ORCHARD ST & GRAND ST NEW YORK, NY 10002
EPA ID:	NYP004201372
Mailing address:	4 IRVING PL, RM 828 NEW YORK, NY 10003
Contact:	STEVEN MARTIS
Contact address:	Not reported Not reported
Contact country:	Not reported
Contact telephone:	(917) 416-5423
Contact email:	Not reported
EPA Region:	02
Classification:	Non-Generator
Description:	Handler: Non-Generators do not presently generate hazardous waste

Handler Activities Summary:

U.S. importer of hazardous waste:	No
Mixed waste (haz. and radioactive):	No
Recycler of hazardous waste:	No
Transporter of hazardous waste:	No
Treater, storer or disposer of HW:	No
Underground injection activity:	No
On-site burner exemption:	No
Furnace exemption:	No
Used oil fuel burner:	No
Used oil processor:	No
User oil refiner:	No
Used oil fuel marketer to burner:	No
Used oil Specification marketer:	No
Used oil transfer facility:	No
Used oil transporter:	No

Violation Status: No violations found

NY MANIFEST:

Country: USA

CON EDISON (Continued) **1014397798**

EPA ID:	NYP004843542
Facility Status:	Not reported
Location Address 1:	60 ORCHARD ST
Code:	BP
Location Address 2:	SB 40250
Total Tanks:	Not reported
Location City:	NEW YORK
Location State:	NY
Location Zip:	10002
Location Zip 4:	Not reported

NY MANIFEST:

EPAID:	NYP004843542
Mailing Name:	CON EDISON
Mailing Contact:	DENNIS HUACON
Mailing Address 1:	4 IRVING PL 15TH FL
Mailing Address 2:	Not reported
Mailing City:	NEW YORK
Mailing State:	NY
Mailing Zip:	10003
Mailing Zip 4:	Not reported
Mailing Country:	USA
Mailing Phone:	2124603770

NY MANIFEST:

Document ID:	Not reported
Manifest Status:	Not reported
seq:	Not reported
Year:	2015
Trans1 State ID:	NJD003812047
Trans2 State ID:	NJD003812047
Generator Ship Date:	09/24/2015
Trans1 Recv Date:	09/24/2015
Trans2 Recv Date:	09/29/2015
TSD Site Recv Date:	09/29/2015
Part A Recv Date:	Not reported
Part B Recv Date:	Not reported
Generator EPA ID:	NYP004843542
Trans1 EPA ID:	Not reported
Trans2 EPA ID:	Not reported
TSDF ID 1:	NJD991291105
TSDF ID 2:	Not reported
Manifest Tracking Number:	002613278GBF
Import Indicator:	N
Export Indicator:	N
Discr Quantity Indicator:	N
Discr Type Indicator:	N
Discr Residue Indicator:	N
Discr Partial Reject Indicator:	N
Discr Full Reject Indicator:	N
Manifest Ref Number:	Not reported
Alt Facility RCRA ID:	Not reported
Alt Facility Sign Date:	Not reported
MGMT Method Type Code:	H110
Waste Code:	Not reported
Waste Code:	Not reported
Waste Code:	Not reported

CON EDISON (Continued) **1014397798**

Waste Code:	Not reported
Waste Code:	Not reported
Waste Code:	Not reported
Quantity:	500
Units:	P - Pounds
Number of Containers:	1
Container Type:	TT - Cargo tank, tank trucks
Handling Method:	T Chemical, physical, or biological treatment.
Specific Gravity:	1
Waste Code:	D008
Waste Code 1_2:	Not reported
Waste Code 1_3:	Not reported
Waste Code 1_4:	Not reported
Waste Code 1_5:	Not reported
Waste Code 1_6:	Not reported
Document ID:	Not reported
Manifest Status:	Not reported
seq:	Not reported
Year:	2015
Trans1 State ID:	NJD003812047
Trans2 State ID:	NJD003812047
Generator Ship Date:	09/24/2015
Trans1 Recv Date:	09/24/2015
Trans2 Recv Date:	09/29/2015
TSD Site Recv Date:	09/29/2015
Part A Recv Date:	Not reported
Part B Recv Date:	Not reported
Generator EPA ID:	NYP004843542
Trans1 EPA ID:	Not reported
Trans2 EPA ID:	Not reported
TSDF ID 1:	NJD991291105
TSDF ID 2:	Not reported
Manifest Tracking Number:	002613278GBF
Import Indicator:	N
Export Indicator:	N
Discr Quantity Indicator:	N
Discr Type Indicator:	N
Discr Residue Indicator:	N
Discr Partial Reject Indicator:	N
Discr Full Reject Indicator:	N
Manifest Ref Number:	Not reported
Alt Facility RCRA ID:	Not reported
Alt Facility Sign Date:	Not reported
MGMT Method Type Code:	H110
Waste Code:	Not reported
Waste Code:	Not reported
Waste Code:	Not reported
Waste Code:	Not reported
Waste Code:	Not reported
Waste Code:	Not reported
Quantity:	500
Units:	P - Pounds
Number of Containers:	1
Container Type:	TT - Cargo tank, tank trucks
Handling Method:	T Chemical, physical, or biological treatment.
Specific Gravity:	1

CON EDISON (Continued) **1014397798**

Waste Code:	D008
Waste Code 1_2:	Not reported
Waste Code 1_3:	Not reported
Waste Code 1_4:	Not reported
Waste Code 1_5:	Not reported
Waste Code 1_6:	Not reported

Country:	USA
EPA ID:	NYP004848422
Facility Status:	Not reported
Location Address 1:	6 GRAND ST
Code:	BP
Location Address 2:	SB 35596
Total Tanks:	Not reported
Location City:	NEW YORK
Location State:	NY
Location Zip:	Not reported
Location Zip 4:	Not reported

NY MANIFEST:

EPAID:	NYP004848422
Mailing Name:	CON EDISON
Mailing Contact:	DENNIS HUACON
Mailing Address 1:	4 IRVING PL 15TH FL
Mailing Address 2:	Not reported
Mailing City:	NEW YORK
Mailing State:	NY
Mailing Zip:	10003
Mailing Zip 4:	Not reported
Mailing Country:	USA
Mailing Phone:	2124603770

NY MANIFEST:

Document ID:	Not reported
Manifest Status:	Not reported
seq:	Not reported
Year:	2015
Trans1 State ID:	NJ0000027193
Trans2 State ID:	Not reported
Generator Ship Date:	10/06/2015
Trans1 Recv Date:	10/06/2015
Trans2 Recv Date:	Not reported
TSD Site Recv Date:	10/06/2015
Part A Recv Date:	Not reported
Part B Recv Date:	Not reported
Generator EPA ID:	NYP004848422
Trans1 EPA ID:	Not reported
Trans2 EPA ID:	Not reported
TSDF ID 1:	NJD002200046
TSDF ID 2:	Not reported
Manifest Tracking Number:	013245292JJK
Import Indicator:	N
Export Indicator:	N
Discr Quantity Indicator:	N
Discr Type Indicator:	N
Discr Residue Indicator:	N

CON EDISON (Continued) **1014397798**

Discr Partial Reject Indicator:	N
Discr Full Reject Indicator:	N
Manifest Ref Number:	Not reported
Alt Facility RCRA ID:	Not reported
Alt Facility Sign Date:	Not reported
MGMT Method Type Code:	H110
Waste Code:	Not reported
Waste Code:	Not reported
Waste Code:	Not reported
Waste Code:	Not reported
Waste Code:	Not reported
Waste Code:	Not reported
Quantity:	300
Units:	P - Pounds
Number of Containers:	1
Container Type:	TT - Cargo tank, tank trucks
Handling Method:	T Chemical, physical, or biological treatment.
Specific Gravity:	1
Waste Code:	D008
Waste Code 1_2:	Not reported
Waste Code 1_3:	Not reported
Waste Code 1_4:	Not reported
Waste Code 1_5:	Not reported
Waste Code 1_6:	Not reported
Document ID:	Not reported
Manifest Status:	Not reported
seq:	Not reported
Year:	2015
Trans1 State ID:	NJ0000027193
Trans2 State ID:	Not reported
Generator Ship Date:	10/06/2015
Trans1 Recv Date:	10/06/2015
Trans2 Recv Date:	Not reported
TSD Site Recv Date:	10/06/2015
Part A Recv Date:	Not reported
Part B Recv Date:	Not reported
Generator EPA ID:	NYP004848422
Trans1 EPA ID:	Not reported
Trans2 EPA ID:	Not reported
TSDF ID 1:	NJD002200046
TSDF ID 2:	Not reported
Manifest Tracking Number:	013245292JJK
Import Indicator:	N
Export Indicator:	N
Discr Quantity Indicator:	N
Discr Type Indicator:	N
Discr Residue Indicator:	N
Discr Partial Reject Indicator:	N
Discr Full Reject Indicator:	N
Manifest Ref Number:	Not reported
Alt Facility RCRA ID:	Not reported
Alt Facility Sign Date:	Not reported
MGMT Method Type Code:	H110
Waste Code:	Not reported
Waste Code:	Not reported
Waste Code:	Not reported

CON EDISON (Continued) **1014397798**

Waste Code:	Not reported
Waste Code:	Not reported
Waste Code:	Not reported
Quantity:	300
Units:	P - Pounds
Number of Containers:	1
Container Type:	TT - Cargo tank, tank trucks
Handling Method:	T Chemical, physical, or biological treatment.
Specific Gravity:	1
Waste Code:	D008
Waste Code 1_2:	Not reported
Waste Code 1_3:	Not reported
Waste Code 1_4:	Not reported
Waste Code 1_5:	Not reported
Waste Code 1_6:	Not reported

Country:	USA
EPA ID:	NYP004201372
Facility Status:	Not reported
Location Address 1:	FRONT OF 60 ORCHARD ST
Code:	BP
Location Address 2:	Not reported
Total Tanks:	Not reported
Location City:	NEW YORK
Location State:	NY
Location Zip:	10002
Location Zip 4:	Not reported

NY MANIFEST:

EPAID:	NYP004201372
Mailing Name:	CONSOLIDATED EDISON
Mailing Contact:	CONSOLIDATED EDISON
Mailing Address 1:	4 IRVING PLACE RM 828
Mailing Address 2:	Not reported
Mailing City:	NEW YORK
Mailing State:	NY
Mailing Zip:	10003
Mailing Zip 4:	Not reported
Mailing Country:	USA
Mailing Phone:	2124602808

NY MANIFEST:

Document ID:	Not reported
Manifest Status:	Not reported
seq:	Not reported
Year:	2010
Trans1 State ID:	NJ0000027193
Trans2 State ID:	Not reported
Generator Ship Date:	01/22/2010
Trans1 Recv Date:	01/22/2010
Trans2 Recv Date:	Not reported
TSD Site Recv Date:	01/25/2010
Part A Recv Date:	Not reported
Part B Recv Date:	Not reported
Generator EPA ID:	NYP004201372
Trans1 EPA ID:	Not reported

CON EDISON (Continued) **1014397798**

Trans2 EPA ID:	Not reported
TSDF ID 1:	NJD002200046
TSDF ID 2:	Not reported
Manifest Tracking Number:	001085295GBF
Import Indicator:	N
Export Indicator:	N
Discr Quantity Indicator:	N
Discr Type Indicator:	N
Discr Residue Indicator:	N
Discr Partial Reject Indicator:	N
Discr Full Reject Indicator:	N
Manifest Ref Number:	Not reported
Alt Facility RCRA ID:	Not reported
Alt Facility Sign Date:	Not reported
MGMT Method Type Code:	H111
Waste Code:	Not reported
Waste Code:	Not reported
Waste Code:	Not reported
Waste Code:	Not reported
Waste Code:	Not reported
Waste Code:	Not reported
Quantity:	250.0
Units:	P - Pounds
Number of Containers:	1.0
Container Type:	TT - Cargo tank, tank trucks
Handling Method:	T Chemical, physical, or biological treatment.
Specific Gravity:	1.0
Waste Code:	D008
Waste Code 1_2:	Not reported
Waste Code 1_3:	Not reported
Waste Code 1_4:	Not reported
Waste Code 1_5:	Not reported
Waste Code 1_6:	Not reported

NJ MANIFEST:

EPA Id:	NYP004201372
Mail Address:	4 IRVING PL, RM 828
Mail City/State/Zip:	NEW YORK, NY 10003
Facility Phone:	Not reported
Emergency Phone:	Not reported
Contact:	STEVEN MARTIS
Comments:	Not reported
SIC Code:	Not reported
County:	NY061
Municipal:	Not reported
Previous EPA Id:	Not reported
Gen Flag:	Not reported
Trans Flag:	Not reported
TSDF Flag:	Not reported
Name Change:	Not reported
Date Change:	Not reported

Manifest:

Manifest Number:	001085295GBF
EPA ID:	NYP004201372
Date Shipped:	01/22/2010

CON EDISON (Continued) **1014397798**

TSDF EPA ID:	NJD002200046
Transporter EPA ID:	NJ0000027193
Transporter 2 EPA ID:	Not reported
Transporter 3 EPA ID:	Not reported
Transporter 4 EPA ID:	Not reported
Transporter 5 EPA ID:	Not reported
Transporter 6 EPA ID:	Not reported
Transporter 7 EPA ID:	Not reported
Transporter 8 EPA ID:	Not reported
Transporter 9 EPA ID:	Not reported
Transporter 10 EPA ID:	Not reported
Date Trans1 Transported Waste:	01/22/2010
Date Trans2 Transported Waste:	Not reported
Date Trans3 Transported Waste:	Not reported
Date Trans4 Transported Waste:	Not reported
Date Trans5 Transported Waste:	Not reported
Date Trans6 Transported Waste:	Not reported
Date Trans7 Transported Waste:	Not reported
Date Trans8 Transported Waste:	Not reported
Date Trans9 Transported Waste:	Not reported
Date Trans10 Transported Waste:	Not reported
Date TSDF Received Waste:	01/25/2010
TSDF EPA Facility Name:	Not reported
QTY Units:	Not reported
Transporter SEQ ID:	Not reported
Transporter-1 Date:	Not reported
Waste SEQ ID:	Not reported
Waste Type Code 2:	Not reported
Waste Type Code 3:	Not reported
Waste Type Code 4:	Not reported
Waste Type Code 5:	Not reported
Waste Type Code 6:	Not reported
Date Accepted:	Not reported
Manifest Discrepancy Type:	Not reported
Data Entry Number:	Not reported
Was Load Rejected:	NEW YORK, NY 10003
Reason Load Was Rejected:	Not reported

Waste:

Manifest Year:	Not reported
Waste Code:	D008
Hand Code:	H111
Quantity:	250 P

L215 **WISHART RESDENCE** **NY LTANKS** **S106000159**
NE **89 CLINTON ST** **N/A**
1/8-1/4 **NEW YORK MILLS V, NY**
0.147 mi.
778 ft. **Site 22 of 22 in cluster L**

Relative:
Lower

Actual:
27 ft.

LTANKS:

Site ID:	275860
Spill Number/Closed Date:	0307354 / 2003-10-15
Spill Date:	2003-10-13
Spill Cause:	Tank Overfill

WISHART RESDENCE (Continued) **S106000159**

Spill Source:	Private Dwelling
Spill Class:	Possible release with minimal potential for fire or hazard or Known release with no damage. DEC Response. Willing Responsible Party. Corrective action taken.
Cleanup Ceased:	2003-10-14
Cleanup Meets Standard:	True
SWIS:	3300
Investigator:	JDALSANT
Referred To:	Not reported
Reported to Dept:	2003-10-13
CID:	405
Water Affected:	Not reported
Spill Notifier:	Other
Last Inspection:	Not reported
Recommended Penalty:	False
UST Involvement:	False
Remediation Phase:	0
Date Entered In Computer:	2003-10-13
Spill Record Last Update:	2003-10-15
Spiller Name:	NELSON POHORESKEY
Spiller Company:	MOHAWK HOME COMFORTS
Spiller Address:	9754 RIVER RD
Spiller City,St,Zip:	MARCY, NY 13403-
Spiller County:	001
Spiller Contact:	RICHARD F. WISHART
Spiller Phone:	(315) 736-2219
Spiller Extention:	Not reported
DEC Region:	6
DER Facility ID:	224289
DEC Memo:	""
Remarks:	"caller states slight overfill by the driver - less than a gallon onto the basement floor - spill is contained and cleaned up at this time"

Material:

Site ID:	275860
Operable Unit ID:	876069
Operable Unit:	01
Material ID:	500896
Material Code:	0012A
Material Name:	kerosene
Case No.:	Not reported
Material FA:	Petroleum
Quantity:	.00
Units:	Gallons
Recovered:	.00
Resource Affected:	Not reported
Oxygenate:	Not reported

Tank Test:

O216 West 1/8-1/4 0.148 mi. 780 ft. | **318 GRAND CONCOURSE/BX**
318 GRAND CONCOURSE
NEW YORK CITY, NY

NY LTANKS | **S102671419**
N/A

Site 14 of 17 in cluster O

Relative: Higher

Actual: 39 ft.

LTANKS:

Site ID:	231267
Spill Number/Closed Date:	8905553 / 1989-09-06
Spill Date:	1989-09-06
Spill Cause:	Tank Overfill
Spill Source:	Gasoline Station or other PBS Facility
Spill Class:	Not reported
Cleanup Ceased:	1989-09-06
Cleanup Meets Standard:	True
SWIS:	0301
Investigator:	SIGONA
Referred To:	Not reported
Reported to Dept:	1989-09-06
CID:	Not reported
Water Affected:	Not reported
Spill Notifier:	Fire Department
Last Inspection:	Not reported
Recommended Penalty:	False
UST Involvement:	True
Remediation Phase:	0
Date Entered In Computer:	1989-09-11
Spill Record Last Update:	2004-09-30
Spiller Name:	Not reported
Spiller Company:	I P T TRUCKING
Spiller Address:	1 SHERIDAN BLVD
Spiller City,St,Zip:	INWOOD, NY 11696
Spiller County:	001
Spiller Contact:	Not reported
Spiller Phone:	Not reported
Spiller Extention:	Not reported
DEC Region:	2
DER Facility ID:	190593
DEC Memo:	""
Remarks:	"SPILL IN SUBWAY SYSTEM, NYCFD HAZMAT ON SCENE,"

Material:

Site ID:	231267
Operable Unit ID:	933207
Operable Unit:	01
Material ID:	445978
Material Code:	0009
Material Name:	gasoline
Case No.:	Not reported
Material FA:	Petroleum
Quantity:	1000.00
Units:	Gallons
Recovered:	.00
Resource Affected:	Not reported
Oxygenate:	Not reported

Tank Test:

O217 WNW 1/8-1/4 0.150 mi. 790 ft. | **CON EDISON SERVICE BOX: 40253**
73 ORCHARD ST
NEW YORK, NY 10002

RCRA NonGen / NLR | **1016972871**
NY MANIFEST | **NYP004466579**

Site 15 of 17 in cluster O

Relative: Higher

Actual: 39 ft.

RCRA NonGen / NLR:

Date form received by agency:	04/13/2014
Facility name:	CON EDISON SERVICE BOX: 40253
Facility address:	73 ORCHARD ST NEW YORK, NY 10002
EPA ID:	NYP004466579
Mailing address:	IRVING PL, 15TH FL NE NEW YORK, NY 10003
Contact:	THOMAS TEELING
Contact address:	Not reported Not reported
Contact country:	Not reported
Contact telephone:	(212) 460-3770
Contact email:	Not reported
EPA Region:	02
Classification:	Non-Generator
Description:	Handler: Non-Generators do not presently generate hazardous waste

Handler Activities Summary:

U.S. importer of hazardous waste:	No
Mixed waste (haz. and radioactive):	No
Recycler of hazardous waste:	No
Transporter of hazardous waste:	No
Treater, storer or disposer of HW:	No
Underground injection activity:	No
On-site burner exemption:	No
Furnace exemption:	No
Used oil fuel burner:	No
Used oil processor:	No
User oil refiner:	No
Used oil fuel marketer to burner:	No
Used oil Specification marketer:	No
Used oil transfer facility:	No
Used oil transporter:	No

Historical Generators:

Date form received by agency:	03/13/2014
Site name:	CON EDISON SERVICE BOX: 40253
Classification:	Conditionally Exempt Small Quantity Generator
Violation Status:	No violations found

NY MANIFEST:

Country:	USA
EPA ID:	NYP004466579
Facility Status:	Not reported
Location Address 1:	73 ORCHARD ST
Code:	BP
Location Address 2:	SB40253
Total Tanks:	Not reported
Location City:	NEW YORK
Location State:	NY
Location Zip:	10002

CON EDISON SERVICE BOX: 40253 (Continued) **1016972871**

Location Zip 4:	Not reported

NY MANIFEST:

EPAID:	NYP004466579
Mailing Name:	CON EDISON
Mailing Contact:	CON EDISION
Mailing Address 1:	4 IRVING PL
Mailing Address 2:	15TH FL
Mailing City:	NEW YORK
Mailing State:	NY
Mailing Zip:	10003
Mailing Zip 4:	Not reported
Mailing Country:	USA
Mailing Phone:	Not reported

NY MANIFEST:

Document ID:	Not reported
Manifest Status:	Not reported
seq:	Not reported
Year:	2014
Trans1 State ID:	NJD003812047
Trans2 State ID:	Not reported
Generator Ship Date:	03/13/2014
Trans1 Recv Date:	03/13/2014
Trans2 Recv Date:	Not reported
TSD Site Recv Date:	03/14/2014
Part A Recv Date:	Not reported
Part B Recv Date:	Not reported
Generator EPA ID:	NYP004466579
Trans1 EPA ID:	Not reported
Trans2 EPA ID:	Not reported
TSDF ID 1:	NJD991291105
TSDF ID 2:	Not reported
Manifest Tracking Number:	002360892GBF
Import Indicator:	N
Export Indicator:	N
Discr Quantity Indicator:	N
Discr Type Indicator:	N
Discr Residue Indicator:	N
Discr Partial Reject Indicator:	N
Discr Full Reject Indicator:	N
Manifest Ref Number:	Not reported
Alt Facility RCRA ID:	Not reported
Alt Facility Sign Date:	Not reported
MGMT Method Type Code:	H110
Waste Code:	Not reported
Waste Code:	Not reported
Waste Code:	Not reported
Waste Code:	Not reported
Waste Code:	Not reported
Waste Code:	Not reported
Quantity:	800
Units:	P - Pounds
Number of Containers:	1
Container Type:	TT - Cargo tank, tank trucks
Handling Method:	T Chemical, physical, or biological treatment.
Specific Gravity:	1

CON EDISON SERVICE BOX: 40253 (Continued) **1016972871**

Waste Code:	D008
Waste Code 1_2:	Not reported
Waste Code 1_3:	Not reported
Waste Code 1_4:	Not reported
Waste Code 1_5:	Not reported
Waste Code 1_6:	Not reported

N218 **CON EDISON SERVICE BOX: 40248** **RCRA NonGen / NLR** **1016972969**
West **52 ORCHARD ST** **NY MANIFEST** **NYP004467585**
1/8-1/4 **NEW YORK, NY 10002**
0.150 mi.
791 ft. **Site 13 of 14 in cluster N**

Relative:
Higher

Actual:
39 ft.

RCRA NonGen / NLR:

Date form received by agency:	04/14/2014
Facility name:	CON EDISON SERVICE BOX: 40248
Facility address:	52 ORCHARD ST NEW YORK, NY 10002
EPA ID:	NYP004467585
Mailing address:	IRVING PL, 15TH FL NE NEW YORK, NY 10003
Contact:	THOMAS TEELING
Contact address:	Not reported Not reported
Contact country:	Not reported
Contact telephone:	(212) 460-3770
Contact email:	Not reported
EPA Region:	02
Classification:	Non-Generator
Description:	Handler: Non-Generators do not presently generate hazardous waste

Handler Activities Summary:

U.S. importer of hazardous waste:	No
Mixed waste (haz. and radioactive):	No
Recycler of hazardous waste:	No
Transporter of hazardous waste:	No
Treater, storer or disposer of HW:	No
Underground injection activity:	No
On-site burner exemption:	No
Furnace exemption:	No
Used oil fuel burner:	No
Used oil processor:	No
User oil refiner:	No
Used oil fuel marketer to burner:	No
Used oil Specification marketer:	No
Used oil transfer facility:	No
Used oil transporter:	No

Historical Generators:

Date form received by agency:	03/14/2014
Site name:	CON EDISON SERVICE BOX: 40248
Classification:	Conditionally Exempt Small Quantity Generator
Violation Status:	No violations found

NY MANIFEST:

CON EDISON SERVICE BOX: 40248 (Continued) **1016972969**

Country:	USA
EPA ID:	NYP004467585
Facility Status:	Not reported
Location Address 1:	F/O 52 ORCHARD ST
Code:	BP
Location Address 2:	SB40248
Total Tanks:	Not reported
Location City:	NEW YORK
Location State:	NY
Location Zip:	10002
Location Zip 4:	Not reported

NY MANIFEST:

EPAID:	NYP004467585
Mailing Name:	CON EDISON
Mailing Contact:	CON EDISON
Mailing Address 1:	4 IRVING ST
Mailing Address 2:	15TH ST
Mailing City:	NEW YORK
Mailing State:	NY
Mailing Zip:	10003
Mailing Zip 4:	Not reported
Mailing Country:	USA
Mailing Phone:	Not reported

NY MANIFEST:

Document ID:	Not reported
Manifest Status:	Not reported
seq:	Not reported
Year:	2014
Trans1 State ID:	NJD003812047
Trans2 State ID:	Not reported
Generator Ship Date:	03/14/2014
Trans1 Recv Date:	03/14/2014
Trans2 Recv Date:	Not reported
TSD Site Recv Date:	03/18/2014
Part A Recv Date:	Not reported
Part B Recv Date:	Not reported
Generator EPA ID:	NYP004467585
Trans1 EPA ID:	Not reported
Trans2 EPA ID:	Not reported
TSDF ID 1:	NJD991291105
TSDF ID 2:	Not reported
Manifest Tracking Number:	002359537GBF
Import Indicator:	N
Export Indicator:	N
Discr Quantity Indicator:	N
Discr Type Indicator:	N
Discr Residue Indicator:	N
Discr Partial Reject Indicator:	N
Discr Full Reject Indicator:	N
Manifest Ref Number:	Not reported
Alt Facility RCRA ID:	Not reported
Alt Facility Sign Date:	Not reported
MGMT Method Type Code:	H110
Waste Code:	Not reported
Waste Code:	Not reported

CON EDISON SERVICE BOX: 40248 (Continued) **1016972969**

Waste Code:	Not reported
Waste Code:	Not reported
Waste Code:	Not reported
Waste Code:	Not reported
Quantity:	100
Units:	P - Pounds
Number of Containers:	1
Container Type:	TT - Cargo tank, tank trucks
Handling Method:	T Chemical, physical, or biological treatment.
Specific Gravity:	1
Waste Code:	D008
Waste Code 1_2:	Not reported
Waste Code 1_3:	Not reported
Waste Code 1_4:	Not reported
Waste Code 1_5:	Not reported
Waste Code 1_6:	Not reported

U219 **115 ESSEX STREET** **NY AST** **A100291313**
North **115 ESSEX STREET** **N/A**
1/8-1/4 **NEW YORK, NY 10002**
0.152 mi.
802 ft. **Site 1 of 13 in cluster U**

Relative:
Higher

Actual:
33 ft.

AST:

Region:	STATE
DEC Region:	2
Site Status:	Active
Facility Id:	2-608615
Program Type:	PBS
UTM X:	585480.28095
UTM Y:	4508087.89581
Expiration Date:	03/18/2018
Site Type:	Apartment Building/Office Building

Affiliation Records:

Site Id:	30467
Affiliation Type:	Facility Owner
Company Name:	115 ESSEX STREET LLC % MARIN MANAGEMENT CORP.
Contact Type:	MANAGING AGENT
Contact Name:	MARTIN HOLLANDER
Address1:	157 EAST 25TH ST
Address2:	Not reported
City:	NEW YORK
State:	NY
Zip Code:	10010
Country Code:	001
Phone:	(212) 213-0123
EMail:	Not reported
Fax Number:	Not reported
Modified By:	KAKYER
Date Last Modified:	2013-04-17

Site Id:	30467
Affiliation Type:	On-Site Operator
Company Name:	115 ESSEX STREET
Contact Type:	Not reported
Contact Name:	MIGUEL BACULIMA

115 ESSEX STREET (Continued) **A100291313**

Address1:	Not reported
Address2:	Not reported
City:	Not reported
State:	NN
Zip Code:	Not reported
Country Code:	001
Phone:	(347) 512-1546
EMail:	Not reported
Fax Number:	Not reported
Modified By:	KAKYER
Date Last Modified:	2013-04-17

Site Id:	30467
Affiliation Type:	Emergency Contact
Company Name:	115 ESSEX STREET LLC % MARIN MANAGEMENT CORP.
Contact Type:	Not reported
Contact Name:	MARTIN HOLLANDER
Address1:	Not reported
Address2:	Not reported
City:	Not reported
State:	NN
Zip Code:	Not reported
Country Code:	001
Phone:	(212) 213-0123
EMail:	Not reported
Fax Number:	Not reported
Modified By:	TRANSLAT
Date Last Modified:	2004-03-04

Site Id:	30467
Affiliation Type:	Mail Contact
Company Name:	MARIN MANAGEMENT CORP.
Contact Type:	Not reported
Contact Name:	MARTIN HOLLANDER
Address1:	157 EAST 25TH ST
Address2:	Not reported
City:	NEW YORK
State:	NY
Zip Code:	10010
Country Code:	001
Phone:	(212) 213-0123
EMail:	GARY6@MARIN-MGMT.COM
Fax Number:	Not reported
Modified By:	MXLAY
Date Last Modified:	2016-07-14

Tank Info:

Tank Number:	001
Tank Id:	65386
Material Code:	0001
Common Name of Substance:	#2 Fuel Oil (On-Site Consumption)

Equipment Records:

H00 - Tank Leak Detection - None
A00 - Tank Internal Protection - None

115 ESSEX STREET (Continued) **A100291313**

G00 - Tank Secondary Containment - None
L09 - Piping Leak Detection - Exempt Suction Piping
E00 - Piping Secondary Containment - None
J02 - Dispenser - Suction Dispenser
K00 - Spill Prevention - None
C01 - Pipe Location - Aboveground
D02 - Pipe Type - Galvanized Steel
B00 - Tank External Protection - None
F00 - Pipe External Protection - None
I05 - Overfill - Vent Whistle

Tank Location:	1
Tank Type:	Steel/Carbon Steel/Iron
Tank Status:	In Service
Pipe Model:	Not reported
Install Date:	01/01/1965
Capacity Gallons:	1500
Tightness Test Method:	NN
Date Test:	Not reported
Next Test Date:	Not reported
Date Tank Closed:	Not reported
Register:	True
Modified By:	KAKYER
Last Modified:	04/17/2013
Material Name:	Not reported

V220 **CON EDISON** **NY MANIFEST** **S117065604**
NW **95 ORCHARD ST** **N/A**
1/8-1/4 **NEW YORK, NY 10002**
0.153 mi.
806 ft. **Site 1 of 12 in cluster V**

Relative:
Higher

Actual:
39 ft.

NY MANIFEST:

Country:	USA
EPA ID:	NYP004581807
Facility Status:	Not reported
Location Address 1:	95 ORCHARD ST
Code:	BP
Location Address 2:	SB 40260
Total Tanks:	Not reported
Location City:	NEW YORK
Location State:	NY
Location Zip:	10002
Location Zip 4:	Not reported

NY MANIFEST:

EPAID:	NYP004581807
Mailing Name:	CON EDISON
Mailing Contact:	TOM TEELING
Mailing Address 1:	4 IRVING PLACE 15TH FLOOR
Mailing Address 2:	Not reported
Mailing City:	NEW YORK
Mailing State:	NY
Mailing Zip:	10003
Mailing Zip 4:	Not reported
Mailing Country:	USA
Mailing Phone:	Not reported

CON EDISON (Continued) **S117065604**

NY MANIFEST:

Document ID:	Not reported
Manifest Status:	Not reported
seq:	Not reported
Year:	2014
Trans1 State ID:	NJD003812047
Trans2 State ID:	Not reported
Generator Ship Date:	07/01/2014
Trans1 Recv Date:	07/01/2014
Trans2 Recv Date:	Not reported
TSD Site Recv Date:	07/01/2014
Part A Recv Date:	Not reported
Part B Recv Date:	Not reported
Generator EPA ID:	NYP004581807
Trans1 EPA ID:	Not reported
Trans2 EPA ID:	Not reported
TSDF ID 1:	NJD991291105
TSDF ID 2:	Not reported
Manifest Tracking Number:	002502211GBF
Import Indicator:	N
Export Indicator:	N
Discr Quantity Indicator:	N
Discr Type Indicator:	N
Discr Residue Indicator:	N
Discr Partial Reject Indicator:	N
Discr Full Reject Indicator:	N
Manifest Ref Number:	Not reported
Alt Facility RCRA ID:	Not reported
Alt Facility Sign Date:	Not reported
MGMT Method Type Code:	H110
Waste Code:	Not reported
Waste Code:	Not reported
Waste Code:	Not reported
Waste Code:	Not reported
Waste Code:	Not reported
Waste Code:	Not reported
Quantity:	1000
Units:	P - Pounds
Number of Containers:	1
Container Type:	TT - Cargo tank, tank trucks
Handling Method:	T Chemical, physical, or biological treatment.
Specific Gravity:	1
Waste Code:	D008
Waste Code 1_2:	Not reported
Waste Code 1_3:	Not reported
Waste Code 1_4:	Not reported
Waste Code 1_5:	Not reported
Waste Code 1_6:	Not reported

O221 WNW 1/8-1/4 0.153 mi. 808 ft. | **CON EDISON MANHOLE 28346**
263 BROOME ST
NEW YORK, NY 10002 | **NJ MANIFEST** | **S117985009**
N/A

Site 16 of 17 in cluster O

Relative: Higher

Actual: 39 ft.

NJ MANIFEST:

EPA Id:	NYP004246742
Mail Address:	4 IRVING PL, RM 828
Mail City/State/Zip:	NEW YORK, NY 10003
Facility Phone:	Not reported
Emergency Phone:	Not reported
Contact:	BENJAMIN BAMONTE
Comments:	Not reported
SIC Code:	Not reported
County:	NY061
Municipal:	Not reported
Previous EPA Id:	Not reported
Gen Flag:	Not reported
Trans Flag:	Not reported
TSDF Flag:	Not reported
Name Change:	Not reported
Date Change:	Not reported

Manifest:

Manifest Number:	009204736JJK
EPA ID:	NYP004246742
Date Shipped:	1/21/2012
TSDF EPA ID:	NJD002200046
Transporter EPA ID:	NJ0000027193
Transporter 2 EPA ID:	Not reported
Transporter 3 EPA ID:	Not reported
Transporter 4 EPA ID:	Not reported
Transporter 5 EPA ID:	Not reported
Transporter 6 EPA ID:	Not reported
Transporter 7 EPA ID:	Not reported
Transporter 8 EPA ID:	Not reported
Transporter 9 EPA ID:	Not reported
Transporter 10 EPA ID:	Not reported
Date Trans1 Transported Waste:	Not reported
Date Trans2 Transported Waste:	Not reported
Date Trans3 Transported Waste:	Not reported
Date Trans4 Transported Waste:	Not reported
Date Trans5 Transported Waste:	Not reported
Date Trans6 Transported Waste:	Not reported
Date Trans7 Transported Waste:	Not reported
Date Trans8 Transported Waste:	Not reported
Date Trans9 Transported Waste:	Not reported
Date Trans10 Transported Waste:	Not reported
Date TSDF Received Waste:	Not reported
TSDF EPA Facility Name:	Not reported
QTY Units:	Not reported
Transporter SEQ ID:	Not reported
Transporter-1 Date:	Not reported
Waste SEQ ID:	Not reported
Waste Type Code 2:	Not reported
Waste Type Code 3:	Not reported
Waste Type Code 4:	Not reported
Waste Type Code 5:	Not reported
Waste Type Code 6:	Not reported

CON EDISON MANHOLE 28346 (Continued) **S117985009**

Date Accepted:	Not reported
Manifest Discrepancy Type:	Not reported
Data Entry Number:	Not reported
Was Load Rejected:	NEW YORK, NY 10003
Reason Load Was Rejected:	Not reported

Waste:

Manifest Year:	Not reported
Waste Code:	D008
Hand Code:	Not reported
Quantity:	1,000.00 kilograms

O222 **CON EDISON MANHOLE 28346** **RCRA NonGen / NLR** **1015746681**
WNW **263 BROOME ST** **NY MANIFEST** **NYP004246742**
1/8-1/4 **NEW YORK, NY 10002**
0.153 mi.
808 ft. **Site 17 of 17 in cluster O**

Relative:
Higher

Actual:
39 ft.

RCRA NonGen / NLR:

Date form received by agency:	02/20/2012
Facility name:	CON EDISON MANHOLE 28346
Facility address:	263 BROOME ST NEW YORK, NY 10002
EPA ID:	NYP004246742
Mailing address:	4 IRVING PL, RM 828 NEW YORK, NY 10003
Contact:	BENJAMIN BAMONTE
Contact address:	Not reported Not reported
Contact country:	Not reported
Contact telephone:	(212) 894-9549
Contact email:	Not reported
EPA Region:	02
Classification:	Non-Generator
Description:	Handler: Non-Generators do not presently generate hazardous waste

Handler Activities Summary:

U.S. importer of hazardous waste:	No
Mixed waste (haz. and radioactive):	No
Recycler of hazardous waste:	No
Transporter of hazardous waste:	No
Treater, storer or disposer of HW:	No
Underground injection activity:	No
On-site burner exemption:	No
Furnace exemption:	No
Used oil fuel burner:	No
Used oil processor:	No
User oil refiner:	No
Used oil fuel marketer to burner:	No
Used oil Specification marketer:	No
Used oil transfer facility:	No
Used oil transporter:	No

Historical Generators:

CON EDISON MANHOLE 28346 (Continued) **1015746681**

Date form received by agency: 01/21/2012
Site name: CON EDISON MANHOLE 28346
Classification: Conditionally Exempt Small Quantity Generator

Violation Status: No violations found

NY MANIFEST:
Country: USA
EPA ID: NYP004246742
Facility Status: Not reported
Location Address 1: 263 BROOME ST.
Code: BP
Location Address 2: Not reported
Total Tanks: Not reported
Location City: NEW YORK
Location State: NY
Location Zip: 10002
Location Zip 4: Not reported

NY MANIFEST:
EPAID: NYP004246742
Mailing Name: CONSOLIDATED EDISON
Mailing Contact: CONSOLIDATED EDISON
Mailing Address 1: 4 IRVING PLACE 15TH FL
Mailing Address 2: Not reported
Mailing City: NEW YORK
Mailing State: NY
Mailing Zip: 10003
Mailing Zip 4: Not reported
Mailing Country: USA
Mailing Phone: 2124603770

NY MANIFEST:
Document ID: Not reported
Manifest Status: Not reported
seq: Not reported
Year: 2012
Trans1 State ID: NJ0000027193
Trans2 State ID: Not reported
Generator Ship Date: 01/21/2012
Trans1 Recv Date: 01/21/2012
Trans2 Recv Date: Not reported
TSD Site Recv Date: 01/27/2012
Part A Recv Date: Not reported
Part B Recv Date: Not reported
Generator EPA ID: NYP004246742
Trans1 EPA ID: Not reported
Trans2 EPA ID: Not reported
TSDF ID 1: NJD002200046
TSDF ID 2: Not reported
Manifest Tracking Number: 009204736JJK
Import Indicator: N
Export Indicator: N
Discr Quantity Indicator: N
Discr Type Indicator: N
Discr Residue Indicator: N
Discr Partial Reject Indicator: N
Discr Full Reject Indicator: N

CON EDISON MANHOLE 28346 (Continued) **1015746681**

Manifest Ref Number:	Not reported
Alt Facility RCRA ID:	Not reported
Alt Facility Sign Date:	Not reported
MGMT Method Type Code:	H141
Waste Code:	Not reported
Waste Code:	Not reported
Waste Code:	Not reported
Waste Code:	Not reported
Waste Code:	Not reported
Waste Code:	Not reported
Quantity:	1000.0
Units:	K - Kilograms (2.2 pounds)
Number of Containers:	1.0
Container Type:	TT - Cargo tank, tank trucks
Handling Method:	B Incineration, heat recovery, burning.
Specific Gravity:	1.0
Waste Code:	D008
Waste Code 1_2:	B007
Waste Code 1_3:	Not reported
Waste Code 1_4:	Not reported
Waste Code 1_5:	Not reported
Waste Code 1_6:	Not reported

S223 **NYNEX** **NY MANIFEST** **1009233798**
East **DELANCEY ST/RIDGE ST** **N/A**
1/8-1/4 **NEW YORK, NY 10027**
0.153 mi.
810 ft. **Site 2 of 4 in cluster S**

Relative:
Lower

Actual:
26 ft.

NY MANIFEST:

Country:	USA
EPA ID:	NYP000920900
Facility Status:	Not reported
Location Address 1:	DELANCEY ST/RIDGE ST
Code:	BP
Location Address 2:	Not reported
Total Tanks:	Not reported
Location City:	NEW YORK
Location State:	NY
Location Zip:	10027
Location Zip 4:	Not reported

NY MANIFEST:

EPAID:	NYP000920900
Mailing Name:	NYNEX
Mailing Contact:	SUSHMITA BISWAS
Mailing Address 1:	221 EAST 37TH STREET
Mailing Address 2:	Not reported
Mailing City:	NEW YORK
Mailing State:	NY
Mailing Zip:	10016
Mailing Zip 4:	Not reported
Mailing Country:	USA
Mailing Phone:	2123387126

NY MANIFEST:

Document ID:	MIA4133722

NYNEX (Continued) **1009233798**

Manifest Status:	K
seq:	Not reported
Year:	1995
Trans1 State ID:	Not reported
Trans2 State ID:	Not reported
Generator Ship Date:	06/22/1995
Trans1 Recv Date:	06/22/1995
Trans2 Recv Date:	06/24/1995
TSD Site Recv Date:	06/29/1995
Part A Recv Date:	/ /
Part B Recv Date:	09/06/1995
Generator EPA ID:	NYP000920900
Trans1 EPA ID:	NYD010951986
Trans2 EPA ID:	NYD046765574
TSDF ID 1:	MID096963194
TSDF ID 2:	Not reported
Manifest Tracking Number:	Not reported
Import Indicator:	Not reported
Export Indicator:	Not reported
Discr Quantity Indicator:	Not reported
Discr Type Indicator:	Not reported
Discr Residue Indicator:	Not reported
Discr Partial Reject Indicator:	Not reported
Discr Full Reject Indicator:	Not reported
Manifest Ref Number:	Not reported
Alt Facility RCRA ID:	Not reported
Alt Facility Sign Date:	Not reported
MGMT Method Type Code:	Not reported
Waste Code:	D008 - LEAD 5.0 MG/L TCLP
Waste Code:	Not reported
Waste Code:	Not reported
Waste Code:	Not reported
Waste Code:	Not reported
Waste Code:	Not reported
Quantity:	01600
Units:	P - Pounds
Number of Containers:	004
Container Type:	DM - Metal drums, barrels
Handling Method:	L Landfill.
Specific Gravity:	100

S224 **CON EDISON** **NY MANIFEST** **S119073799**
East **40 RIDGE ST IN FRONT OF** **N/A**
1/8-1/4 **NEW YORK, NY 10002**
0.154 mi.
813 ft. **Site 3 of 4 in cluster S**

Relative:
Lower

Actual:
26 ft.

NY MANIFEST:

Country:	USA
EPA ID:	NYP004373262
Facility Status:	Not reported
Location Address 1:	C/O RIDGE ST 27 N/O STATION ST
Code:	BP
Location Address 2:	MH3620
Total Tanks:	Not reported
Location City:	NEW YORK
Location State:	NY

CON EDISON (Continued) **S119073799**

Location Zip:	10002
Location Zip 4:	Not reported

NY MANIFEST:

EPAID:	NYP004373262
Mailing Name:	CON EDISON
Mailing Contact:	CON EDISON
Mailing Address 1:	4 IRVING PLACE
Mailing Address 2:	Not reported
Mailing City:	NEW YORK
Mailing State:	NY
Mailing Zip:	10003
Mailing Zip 4:	Not reported
Mailing Country:	USA
Mailing Phone:	Not reported

NY MANIFEST:

Document ID:	Not reported
Manifest Status:	Not reported
seq:	Not reported
Year:	2013
Trans1 State ID:	NJD003812047
Trans2 State ID:	NJD003812047
Generator Ship Date:	10/11/2013
Trans1 Recv Date:	10/11/2013
Trans2 Recv Date:	10/14/2013
TSD Site Recv Date:	10/14/2013
Part A Recv Date:	Not reported
Part B Recv Date:	Not reported
Generator EPA ID:	NYP004373262
Trans1 EPA ID:	Not reported
Trans2 EPA ID:	Not reported
TSDF ID 1:	NJD991291105
TSDF ID 2:	Not reported
Manifest Tracking Number:	002291506GBF
Import Indicator:	N
Export Indicator:	N
Discr Quantity Indicator:	N
Discr Type Indicator:	N
Discr Residue Indicator:	N
Discr Partial Reject Indicator:	N
Discr Full Reject Indicator:	N
Manifest Ref Number:	Not reported
Alt Facility RCRA ID:	Not reported
Alt Facility Sign Date:	Not reported
MGMT Method Type Code:	H110
Waste Code:	Not reported
Waste Code:	Not reported
Waste Code:	Not reported
Waste Code:	Not reported
Waste Code:	Not reported
Waste Code:	Not reported
Quantity:	3000
Units:	P - Pounds
Number of Containers:	1
Container Type:	TT - Cargo tank, tank trucks
Handling Method:	T Chemical, physical, or biological treatment.

CON EDISON (Continued) **S119073799**

Specific Gravity:	1
Waste Code:	D008
Waste Code 1_2:	Not reported
Waste Code 1_3:	Not reported
Waste Code 1_4:	Not reported
Waste Code 1_5:	Not reported
Waste Code 1_6:	Not reported

N225 WSW 1/8-1/4 0.154 mi. 814 ft. **CON EDISON SERVICE BOX: 40248** **RCRA NonGen / NLR** **1016972757**
48-52 ORCHARD ST & HESTER ST N OF **NY MANIFEST** **NYP004465381**
NEW YORK, NY 10002

Site 14 of 14 in cluster N

Relative: Higher

Actual: 39 ft.

RCRA NonGen / NLR:

Date form received by agency:	04/12/2014
Facility name:	CON EDISON SERVICE BOX: 40248
Facility address:	48-52 ORCHARD ST & HESTER ST N OF NEW YORK, NY 10002
EPA ID:	NYP004465381
Mailing address:	IRVING PL, 15TH FL NE NEW YORK, NY 10003
Contact:	THOMAS TEELING
Contact address:	Not reported Not reported
Contact country:	Not reported
Contact telephone:	(212) 460-3770
Contact email:	Not reported
EPA Region:	02
Classification:	Non-Generator
Description:	Handler: Non-Generators do not presently generate hazardous waste

Handler Activities Summary:

U.S. importer of hazardous waste:	No
Mixed waste (haz. and radioactive):	No
Recycler of hazardous waste:	No
Transporter of hazardous waste:	No
Treater, storer or disposer of HW:	No
Underground injection activity:	No
On-site burner exemption:	No
Furnace exemption:	No
Used oil fuel burner:	No
Used oil processor:	No
User oil refiner:	No
Used oil fuel marketer to burner:	No
Used oil Specification marketer:	No
Used oil transfer facility:	No
Used oil transporter:	No

Historical Generators:

Date form received by agency:	03/12/2014
Site name:	CON EDISON SERVICE BOX: 40248
Classification:	Conditionally Exempt Small Quantity Generator
Violation Status:	No violations found

CON EDISON SERVICE BOX: 40248 (Continued) **1016972757**

NY MANIFEST:

Country:	USA
EPA ID:	NYP004465381
Facility Status:	Not reported
Location Address 1:	48 ORCHARD ST
Code:	BP
Location Address 2:	SB 40248
Total Tanks:	Not reported
Location City:	NEW YORK
Location State:	NY
Location Zip:	10002
Location Zip 4:	Not reported

NY MANIFEST:

EPAID:	NYP004465381
Mailing Name:	CON ED
Mailing Contact:	TOM TEELING
Mailing Address 1:	4 IRVING PLACE
Mailing Address 2:	Not reported
Mailing City:	NEW YORK
Mailing State:	NY
Mailing Zip:	10003
Mailing Zip 4:	Not reported
Mailing Country:	USA
Mailing Phone:	2124603770

NY MANIFEST:

Document ID:	Not reported
Manifest Status:	Not reported
seq:	Not reported
Year:	2014
Trans1 State ID:	NJ0000027193
Trans2 State ID:	Not reported
Generator Ship Date:	03/12/2014
Trans1 Recv Date:	03/12/2014
Trans2 Recv Date:	Not reported
TSD Site Recv Date:	03/13/2014
Part A Recv Date:	Not reported
Part B Recv Date:	Not reported
Generator EPA ID:	NYP004465381
Trans1 EPA ID:	Not reported
Trans2 EPA ID:	Not reported
TSDF ID 1:	NJD002200046
TSDF ID 2:	Not reported
Manifest Tracking Number:	012354071JJK
Import Indicator:	N
Export Indicator:	N
Discr Quantity Indicator:	N
Discr Type Indicator:	N
Discr Residue Indicator:	N
Discr Partial Reject Indicator:	N
Discr Full Reject Indicator:	N
Manifest Ref Number:	Not reported
Alt Facility RCRA ID:	Not reported
Alt Facility Sign Date:	Not reported
MGMT Method Type Code:	H110
Waste Code:	Not reported

CON EDISON SERVICE BOX: 40248 (Continued) **1016972757**

Waste Code:	Not reported
Waste Code:	Not reported
Waste Code:	Not reported
Waste Code:	Not reported
Waste Code:	Not reported
Quantity:	600
Units:	P - Pounds
Number of Containers:	1
Container Type:	TT - Cargo tank, tank trucks
Handling Method:	T Chemical, physical, or biological treatment.
Specific Gravity:	1
Waste Code:	D008
Waste Code 1_2:	Not reported
Waste Code 1_3:	Not reported
Waste Code 1_4:	Not reported
Waste Code 1_5:	Not reported
Waste Code 1_6:	Not reported

V226 **CON EDISON SERVICE BOX: 40261** **RCRA NonGen / NLR** **1016960217**
NW **103 ORCHARD ST** **NY MANIFEST** **NYP004320768**
1/8-1/4 **NEW YORK, NY 10002**
0.154 mi.
815 ft. **Site 2 of 12 in cluster V**

Relative:
Higher

Actual:
38 ft.

RCRA NonGen / NLR:

Date form received by agency:	07/13/2013
Facility name:	CON EDISON SERVICE BOX: 40261
Facility address:	103 ORCHARD ST NEW YORK, NY 10002
EPA ID:	NYP004320768
Mailing address:	IRVING PL, RM 828 NEW YORK, NY 10003
Contact:	BENJAMIN BAMONTE
Contact address:	Not reported Not reported
Contact country:	Not reported
Contact telephone:	(212) 894-9549
Contact email:	Not reported
EPA Region:	02
Classification:	Non-Generator
Description:	Handler: Non-Generators do not presently generate hazardous waste

Handler Activities Summary:

U.S. importer of hazardous waste:	No
Mixed waste (haz. and radioactive):	No
Recycler of hazardous waste:	No
Transporter of hazardous waste:	No
Treater, storer or disposer of HW:	No
Underground injection activity:	No
On-site burner exemption:	No
Furnace exemption:	No
Used oil fuel burner:	No
Used oil processor:	No
User oil refiner:	No
Used oil fuel marketer to burner:	No
Used oil Specification marketer:	No

CON EDISON SERVICE BOX: 40261 (Continued) **1016960217**

Used oil transfer facility: No
Used oil transporter: No

Historical Generators:
Date form received by agency: 06/13/2013
Site name: CON EDISON SERVICE BOX: 40261
Classification: Conditionally Exempt Small Quantity Generator

Violation Status: No violations found

NY MANIFEST:
Country: USA
EPA ID: NYP004320768
Facility Status: Not reported
Location Address 1: FO 103 ORCHARD ST
Code: BP
Location Address 2: Not reported
Total Tanks: Not reported
Location City: NEW YORK
Location State: NY
Location Zip: 10002
Location Zip 4: Not reported

NY MANIFEST:
EPAID: NYP004320768
Mailing Name: CON EDISON
Mailing Contact: CON EDISON
Mailing Address 1: 4 IRVING PLACE 15TH FLOOR
Mailing Address 2: Not reported
Mailing City: NEW YORK
Mailing State: NY
Mailing Zip: 10003
Mailing Zip 4: Not reported
Mailing Country: USA
Mailing Phone: 2124603770

NY MANIFEST:
Document ID: Not reported
Manifest Status: Not reported
seq: Not reported
Year: 2013
Trans1 State ID: NJ0000027193
Trans2 State ID: Not reported
Generator Ship Date: 06/13/2013
Trans1 Recv Date: 06/13/2013
Trans2 Recv Date: Not reported
TSD Site Recv Date: 06/13/2013
Part A Recv Date: Not reported
Part B Recv Date: Not reported
Generator EPA ID: NYP004320768
Trans1 EPA ID: Not reported
Trans2 EPA ID: Not reported
TSDF ID 1: NJD002200046
TSDF ID 2: Not reported
Manifest Tracking Number: 011693361JJK
Import Indicator: N
Export Indicator: N

CON EDISON SERVICE BOX: 40261 (Continued) **1016960217**

Discr Quantity Indicator:	N
Discr Type Indicator:	N
Discr Residue Indicator:	N
Discr Partial Reject Indicator:	N
Discr Full Reject Indicator:	N
Manifest Ref Number:	Not reported
Alt Facility RCRA ID:	Not reported
Alt Facility Sign Date:	Not reported
MGMT Method Type Code:	H110
Waste Code:	Not reported
Waste Code:	Not reported
Waste Code:	Not reported
Waste Code:	Not reported
Waste Code:	Not reported
Waste Code:	Not reported
Quantity:	2000
Units:	P - Pounds
Number of Containers:	1
Container Type:	TT - Cargo tank, tank trucks
Handling Method:	T Chemical, physical, or biological treatment.
Specific Gravity:	1
Waste Code:	D008
Waste Code 1_2:	Not reported
Waste Code 1_3:	Not reported
Waste Code 1_4:	Not reported
Waste Code 1_5:	Not reported
Waste Code 1_6:	Not reported

V227 **GOLSAM APPAREL CORP.** **NY AST** **A100183545**
WNW **264 BROOME STREET** **N/A**
1/8-1/4 **NEW YORK, NY 10002**
0.154 mi.
815 ft. **Site 3 of 12 in cluster V**

Relative:
Higher

Actual:
39 ft.

AST:

Region:	STATE
DEC Region:	2
Site Status:	Active
Facility Id:	2-606982
Program Type:	PBS
UTM X:	585273.28277
UTM Y:	4507966.94232
Expiration Date:	09/24/2021
Site Type:	Apartment Building/Office Building

Affiliation Records:

Site Id:	28837
Affiliation Type:	Facility Owner
Company Name:	GOLSAM APPAREL CORP.
Contact Type:	PRESIDENT
Contact Name:	SAM GOLDSTEIN
Address1:	93 ORCHARD STREET
Address2:	Not reported
City:	NEW YORK
State:	NY
Zip Code:	10002
Country Code:	001

GOLSAM APPAREL CORP. (Continued) **A100183545**

Phone:	(212) 966-0390
EMail:	Not reported
Fax Number:	Not reported
Modified By:	KXTANG
Date Last Modified:	2006-06-30

Site Id:	28837
Affiliation Type:	Mail Contact
Company Name:	GOLSAM APPAREL CORP.
Contact Type:	PRESIDENT
Contact Name:	SAM GOLDSTEIN
Address1:	93 ORCHARD STREET
Address2:	Not reported
City:	NEW YORK
State:	NY
Zip Code:	10002
Country Code:	001
Phone:	(212) 966-0390
EMail:	Not reported
Fax Number:	Not reported
Modified By:	KXTANG
Date Last Modified:	2006-06-30

Site Id:	28837
Affiliation Type:	On-Site Operator
Company Name:	GOLSAM APPAREL CORP.
Contact Type:	Not reported
Contact Name:	SAM GOLDSTEIN
Address1:	Not reported
Address2:	Not reported
City:	Not reported
State:	NN
Zip Code:	Not reported
Country Code:	001
Phone:	(212) 966-0390
EMail:	Not reported
Fax Number:	Not reported
Modified By:	TRANSLAT
Date Last Modified:	2004-03-04

Site Id:	28837
Affiliation Type:	Emergency Contact
Company Name:	GOLSAM APPAREL CORP.
Contact Type:	Not reported
Contact Name:	SAM GOLDSTEIN
Address1:	Not reported
Address2:	Not reported
City:	Not reported
State:	NN
Zip Code:	Not reported
Country Code:	001
Phone:	(212) 966-0390
EMail:	Not reported
Fax Number:	Not reported
Modified By:	TRANSLAT
Date Last Modified:	2004-03-04

GOLSAM APPAREL CORP. (Continued) **A100183545**

Tank Info:

Tank Number:	001
Tank Id:	62130
Material Code:	0001
Common Name of Substance:	#2 Fuel Oil (On-Site Consumption)

Equipment Records:

J02 - Dispenser - Suction Dispenser
K00 - Spill Prevention - None
D01 - Pipe Type - Steel/Carbon Steel/Iron
E00 - Piping Secondary Containment - None
G03 - Tank Secondary Containment - Vault (w/o access)
L09 - Piping Leak Detection - Exempt Suction Piping
C03 - Pipe Location - Aboveground/Underground Combination
A00 - Tank Internal Protection - None
H00 - Tank Leak Detection - None
I05 - Overfill - Vent Whistle
B00 - Tank External Protection - None
F00 - Pipe External Protection - None
I04 - Overfill - Product Level Gauge (A/G)

Tank Location:	1
Tank Type:	Steel/Carbon Steel/Iron
Tank Status:	In Service
Pipe Model:	Not reported
Install Date:	01/01/1962
Capacity Gallons:	1500
Tightness Test Method:	NN
Date Test:	Not reported
Next Test Date:	Not reported
Date Tank Closed:	Not reported
Register:	True
Modified By:	BVCAMPBE
Last Modified:	07/20/2011
Material Name:	Not reported

Q228 **137 RIVINGTON STREET** **NY UST** **U004047604**
NNE **137 RIVINGTON STREET** **N/A**
1/8-1/4 **NEW YORK, NY 10002**
0.155 mi.
816 ft. **Site 2 of 7 in cluster Q**

Relative:
Lower

Actual:
29 ft.

UST:

Id/Status:	2-608952 / Active
Program Type:	PBS
Region:	STATE
DEC Region:	2
Expiration Date:	07/13/2020
UTM X:	585607.39332
UTM Y:	4508103.90565
Site Type:	Apartment Building/Office Building

Affiliation Records:

Site Id:	30799
Affiliation Type:	On-Site Operator
Company Name:	137 RIVINGTON STREET
Contact Type:	Not reported

137 RIVINGTON STREET (Continued) **U004047604**

Contact Name:	SUKY WONG
Address1:	Not reported
Address2:	Not reported
City:	Not reported
State:	NN
Zip Code:	Not reported
Country Code:	001
Phone:	(917) 335-6179
EMail:	Not reported
Fax Number:	Not reported
Modified By:	NTFREEMA
Date Last Modified:	2015-11-30

Site Id:	30799
Affiliation Type:	Emergency Contact
Company Name:	137 RIVINGTON LLC
Contact Type:	Not reported
Contact Name:	SUKY WONG
Address1:	Not reported
Address2:	Not reported
City:	Not reported
State:	NN
Zip Code:	Not reported
Country Code:	999
Phone:	(917) 335-6179
EMail:	Not reported
Fax Number:	Not reported
Modified By:	dxliving
Date Last Modified:	2008-07-18

Site Id:	30799
Affiliation Type:	Facility Owner
Company Name:	137 RIVINGTON LLC
Contact Type:	MANAGING AGENT
Contact Name:	DAVID ARES
Address1:	P.O. BOX 20569
Address2:	Not reported
City:	NEW YORK
State:	NY
Zip Code:	10009
Country Code:	001
Phone:	(212) 420-0381
EMail:	DAVID_LUKESREALTY@EARTHLINK.NET
Fax Number:	Not reported
Modified By:	NTFREEMA
Date Last Modified:	2015-11-30

Site Id:	30799
Affiliation Type:	Mail Contact
Company Name:	137 RIVINGTON LLC
Contact Type:	MANAGING AGENT
Contact Name:	DAVID ARES
Address1:	P.O. BOX 20569
Address2:	Not reported
City:	NEW YORK
State:	NY
Zip Code:	10009

137 RIVINGTON STREET (Continued) **U004047604**

Country Code:	001
Phone:	(212) 420-0381
EMail:	DAVID_LUKESREALTY@EARTHLINK.NET
Fax Number:	Not reported
Modified By:	NTFREEMA
Date Last Modified:	2015-11-30

Tank Info:

Tank Number:	001
Tank ID:	66021
Tank Status:	In Service
Material Name:	In Service
Capacity Gallons:	1500
Install Date:	01/01/1930
Date Tank Closed:	Not reported
Registered:	True
Tank Location:	Underground
Tank Type:	Steel/carbon steel
Material Code:	0001
Common Name of Substance:	#2 Fuel Oil (On-Site Consumption)
Tightness Test Method:	21
Date Test:	09/17/2015
Next Test Date:	10/11/2016
Pipe Model:	Not reported
Modified By:	NTFREEMA
Last Modified:	11/30/2015

Equipment Records:

H00 - Tank Leak Detection - None
A00 - Tank Internal Protection - None
C02 - Pipe Location - Underground/On-ground
G00 - Tank Secondary Containment - None
K99 - Spill Prevention - Other
L09 - Piping Leak Detection - Exempt Suction Piping
D01 - Pipe Type - Steel/Carbon Steel/Iron
E00 - Piping Secondary Containment - None
J02 - Dispenser - Suction Dispenser
I04 - Overfill - Product Level Gauge (A/G)
B00 - Tank External Protection - None
F00 - Pipe External Protection - None

Q229 **APARTMENT COMPLEX** **NY LTANKS** **S105999621**
NNE **137 RIVINGTON STREET** **N/A**
1/8-1/4 **MANHATTAN, NY**
0.155 mi.
816 ft. **Site 3 of 7 in cluster Q**

Relative:
Lower

Actual:
29 ft.

LTANKS:

Site ID:	80687
Spill Number/Closed Date:	0305091 / 2006-07-28
Spill Date:	2003-08-13
Spill Cause:	Tank Test Failure
Spill Source:	Institutional, Educational, Gov., Other
Spill Class:	Known release that creates potential for fire or hazard. DEC Response. Willing Responsible Party. Corrective action taken.
Cleanup Ceased:	Not reported

APARTMENT COMPLEX (Continued) **S105999621**

Cleanup Meets Standard:	False
SWIS:	3101
Investigator:	JMKRIMGO
Referred To:	Not reported
Reported to Dept:	2003-08-13
CID:	282
Water Affected:	Not reported
Spill Notifier:	Tank Tester
Last Inspection:	Not reported
Recommended Penalty:	False
UST Involvement:	False
Remediation Phase:	0
Date Entered In Computer:	2003-08-13
Spill Record Last Update:	2006-10-05
Spiller Name:	MITCHELL ESTATES
Spiller Company:	JACK BLACER
Spiller Address:	560 5TH AVE
Spiller City,St,Zip:	MANHATTAN, NY 10036-
Spiller County:	001
Spiller Contact:	KRISTIN CIABURRI
Spiller Phone:	(718) 981-5710
Spiller Extention:	Not reported
DEC Region:	2
DER Facility ID:	74760
DEC Memo:	"Prior to Sept, 2004 data translation this spill Lead_DEC Field was SANGESLAND TTF letter sent to Jack Blacer 06/21/06-Hiralkumar Patel. Visited site today. spoke to Ale, super of building. he showed me one AST but it was disconnected and super doesn't know where is current active tank is. spoke with David Ares, Property Manager. they baught this property in Jan. 2006. David doesn't know about test failure and doesn't know about any work done at site to correct this failure. PBS#: 2-608952 as per pbs records, owner did test again on 11/10/2003 and found system tight. asked David to send me report about what work done to correct leaking in tank system. spoke with Suky Wont, who is handling engineering work at this management company. he also doesn't have any information about this test failure. David Ares Ph. (917) 807-7601 (C) (212) 420-0381 (O) FAX (212) 614-9453 Ale Ph. (917) 903-6351 Suky Wont Ph. (917) 335-6179 06/26/06-Hiralkumar Patel. spoke with Mr. Wont. as per him, David found some paper and will fax me tomorrow. 06/29/06-Hiralkumar Patel. Spoke to David. He spoke at testing company and waiting for papers from them. Once he gets it, he will forward. 07/10/06-Hiralkumar Patel. Left message for David. received message from David. spoke with David. he asked me to talk to Chritin (718-981-5710) at USA Tank. spoke with Christin. she will send someone in storage to get records on old case. 07/19/06-Hiralkumar Patel. Received call from David. he got some documents and will mail to the Department. 07/28/06-Hiralkumar Patel. received copy of letter from USA environmental to owner. usa environmental replaced fill and vent line. based on available information, case is closed. 08/02/06-Hiralkumar Patel. sent out NFA on owner's request at following address. faxed to Mr. Ares. 137 Rivington LLC PO Box 20569 New York, NY 10009"
Remarks:	"isolation failure suction line return line fill line and the tank"

Material:

Site ID:	80687
Operable Unit ID:	873384

APARTMENT COMPLEX (Continued) **S105999621**

Operable Unit:	01
Material ID:	502360
Material Code:	0001A
Material Name:	#2 fuel oil
Case No.:	Not reported
Material FA:	Petroleum
Quantity:	.00
Units:	Gallons
Recovered:	.00
Resource Affected:	Not reported
Oxygenate:	Not reported

Tank Test:

Site ID:	80687
Spill Tank Test:	1528587
Tank Number:	1
Tank Size:	1500
Test Method:	03
Leak Rate:	.00
Gross Fail:	Not reported
Modified By:	Spills
Last Modified:	Not reported
Test Method:	Horner EZ Check I or II

Q230 **CON EDISON** **NY MANIFEST** **S118463465**
NNE **OPP 137 RIVINGTON ST** **N/A**
1/8-1/4 **NEW YORK, NY 10002**
0.155 mi.
816 ft. **Site 4 of 7 in cluster Q**

Relative:
Lower

Actual:
29 ft.

NY MANIFEST:

Country:	USA
EPA ID:	NYP004852030
Facility Status:	Not reported
Location Address 1:	OPP 137 RIVINGTON ST
Code:	BP
Location Address 2:	SB 40483
Total Tanks:	Not reported
Location City:	NEW YORK
Location State:	NY
Location Zip:	10002
Location Zip 4:	Not reported

NY MANIFEST:

EPAID:	NYP004852030
Mailing Name:	CON EDISON
Mailing Contact:	DENNIS HUACON
Mailing Address 1:	4 IRVING PL 15TH FL
Mailing Address 2:	Not reported
Mailing City:	NEW YORK
Mailing State:	NY
Mailing Zip:	10003
Mailing Zip 4:	Not reported
Mailing Country:	USA
Mailing Phone:	2124603770

CON EDISON (Continued) **S118463465**

NY MANIFEST:

Document ID:	Not reported
Manifest Status:	Not reported
seq:	Not reported
Year:	2015
Trans1 State ID:	NJ0000027193
Trans2 State ID:	Not reported
Generator Ship Date:	10/13/2015
Trans1 Recv Date:	10/13/2015
Trans2 Recv Date:	Not reported
TSD Site Recv Date:	10/14/2015
Part A Recv Date:	Not reported
Part B Recv Date:	Not reported
Generator EPA ID:	NYP004852030
Trans1 EPA ID:	Not reported
Trans2 EPA ID:	Not reported
TSDF ID 1:	NJD002200046
TSDF ID 2:	Not reported
Manifest Tracking Number:	013245446JJK
Import Indicator:	N
Export Indicator:	N
Discr Quantity Indicator:	N
Discr Type Indicator:	N
Discr Residue Indicator:	N
Discr Partial Reject Indicator:	N
Discr Full Reject Indicator:	N
Manifest Ref Number:	Not reported
Alt Facility RCRA ID:	Not reported
Alt Facility Sign Date:	Not reported
MGMT Method Type Code:	H110
Waste Code:	Not reported
Waste Code:	Not reported
Waste Code:	Not reported
Waste Code:	Not reported
Waste Code:	Not reported
Waste Code:	Not reported
Quantity:	300
Units:	P - Pounds
Number of Containers:	1
Container Type:	TT - Cargo tank, tank trucks
Handling Method:	T Chemical, physical, or biological treatment.
Specific Gravity:	1
Waste Code:	D008
Waste Code 1_2:	Not reported
Waste Code 1_3:	Not reported
Waste Code 1_4:	Not reported
Waste Code 1_5:	Not reported
Waste Code 1_6:	Not reported

Document ID:	Not reported
Manifest Status:	Not reported
seq:	Not reported
Year:	2015
Trans1 State ID:	NJ0000027193
Trans2 State ID:	Not reported
Generator Ship Date:	10/13/2015
Trans1 Recv Date:	10/13/2015

CON EDISON (Continued) **S118463465**

Trans2 Recv Date:	Not reported
TSD Site Recv Date:	10/14/2015
Part A Recv Date:	Not reported
Part B Recv Date:	Not reported
Generator EPA ID:	NYP004852030
Trans1 EPA ID:	Not reported
Trans2 EPA ID:	Not reported
TSDF ID 1:	NJD002200046
TSDF ID 2:	Not reported
Manifest Tracking Number:	013245446JJK
Import Indicator:	N
Export Indicator:	N
Discr Quantity Indicator:	N
Discr Type Indicator:	N
Discr Residue Indicator:	N
Discr Partial Reject Indicator:	N
Discr Full Reject Indicator:	N
Manifest Ref Number:	Not reported
Alt Facility RCRA ID:	Not reported
Alt Facility Sign Date:	Not reported
MGMT Method Type Code:	H110
Waste Code:	Not reported
Waste Code:	Not reported
Waste Code:	Not reported
Waste Code:	Not reported
Waste Code:	Not reported
Waste Code:	Not reported
Quantity:	300
Units:	P - Pounds
Number of Containers:	1
Container Type:	TT - Cargo tank, tank trucks
Handling Method:	T Chemical, physical, or biological treatment.
Specific Gravity:	1
Waste Code:	D008
Waste Code 1_2:	Not reported
Waste Code 1_3:	Not reported
Waste Code 1_4:	Not reported
Waste Code 1_5:	Not reported
Waste Code 1_6:	Not reported

Q231 **APT. BUILDING** **NY LTANKS** **S109208858**
NNE **137 RIVINGTON ST** **N/A**
1/8-1/4 **NEW YORK, NY**
0.155 mi.
816 ft. **Site 5 of 7 in cluster Q**

Relative:
Lower

Actual:
29 ft.

LTANKS:

Site ID:	401217
Spill Number/Closed Date:	0804322 / 2008-09-08
Spill Date:	2008-07-15
Spill Cause:	Tank Test Failure
Spill Source:	Private Dwelling
Spill Class:	Known release with minimal potential for fire or hazard. DEC Response. Willing Responsible Party. Corrective action taken.
Cleanup Ceased:	Not reported
Cleanup Meets Standard:	False
SWIS:	3101

APT. BUILDING (Continued) **S109208858**

Investigator:	SFRAHMAN
Referred To:	Not reported
Reported to Dept:	2008-07-15
CID:	408
Water Affected:	Not reported
Spill Notifier:	Tank Tester
Last Inspection:	Not reported
Recommended Penalty:	False
UST Involvement:	Not reported
Remediation Phase:	0
Date Entered In Computer:	2008-07-15
Spill Record Last Update:	2008-09-08
Spiller Name:	ALLAN LUKE
Spiller Company:	APT. BUILDING
Spiller Address:	137 RIVINGTON ST
Spiller City,St,Zip:	NEW YORK, NY
Spiller County:	001
Spiller Contact:	ALLAN LUKE
Spiller Phone:	(212) 420-0381
Spiller Extention:	Not reported
DEC Region:	2
DER Facility ID:	350475
DEC Memo:	"07/16/08-Vought-Off hours repsonder. Spill assigned to DEC Rahman as off-hours responder. As per PBS #2-608952 (expired 5/5/08) owner is: Mitchell Real Estate 560 5th Avenue 3rd Floor New York, NY 10036 Ph: 212-560-1610 Vought called PBS contact Jack Blazer at (212)560-1610 and number is for Lindy's and not correct. Vought called Operator contact (Rick Ferentz 212-677-4663) and left message to return call to DEC. Vought called Alan Luke (212-420-0381 Fax:212-614-9453) for building contact info and left message to return call to DEC. Vought spoke to Dave Ares who is property manager and faxed him copy of TTF letter. DEC requires: 1)submission of current PBS registration and updating contact info 2)TTF Procedure of isolate and retest or removal 3)cc to Abraham Wachxler Vought sent TTF letter with above requirements. 08/07/08 Letter dated July 16'08 returned undelivered.(sr) 08/21/08 Tightness testing passes(tank & system). Approved Oil stated that no soil contamination observed during the repair.(sr) 09/08/08 Report from Approved Oil is in edocs.(sr)"
Remarks:	"ULAGE LEAK;"

Material:

Site ID:	401217
Operable Unit ID:	1158015
Operable Unit:	01
Material ID:	2149056
Material Code:	0001A
Material Name:	#2 fuel oil
Case No.:	Not reported
Material FA:	Petroleum
Quantity:	.00
Units:	Gallons
Recovered:	.00
Resource Affected:	Not reported
Oxygenate:	Not reported

Tank Test:

APT. BUILDING (Continued) **S109208858**

Site ID:	401217
Spill Tank Test:	2486482
Tank Number:	Not reported
Tank Size:	1500
Test Method:	03
Leak Rate:	.00
Gross Fail:	Not reported
Modified By:	Watchdog
Last Modified:	Not reported
Test Method:	Horner EZ Check I or II

T232 **CON EDISON** **RCRA NonGen / NLR** **1019902381**
West **319 GRAND ST** **ECHO** **NYP004773040**
1/8-1/4 **NEW YORK, NY 10002**
0.155 mi.
817 ft. **Site 2 of 13 in cluster T**

Relative:
Higher

Actual:
40 ft.

RCRA NonGen / NLR:

Date form received by agency:	04/23/2015
Facility name:	CON EDISON
Facility address:	319 GRAND ST NEW YORK, NY 10002
EPA ID:	NYP004773040
Mailing address:	IRVING PL 15TH FL NE NEW YORK, NY 10003
Contact:	THOMAS TEELING
Contact address:	Not reported Not reported
Contact country:	Not reported
Contact telephone:	(212) 460-3770
Contact email:	Not reported
EPA Region:	02
Classification:	Non-Generator
Description:	Handler: Non-Generators do not presently generate hazardous waste

Handler Activities Summary:

U.S. importer of hazardous waste:	No
Mixed waste (haz. and radioactive):	No
Recycler of hazardous waste:	No
Transporter of hazardous waste:	No
Treater, storer or disposer of HW:	No
Underground injection activity:	No
On-site burner exemption:	No
Furnace exemption:	No
Used oil fuel burner:	No
Used oil processor:	No
User oil refiner:	No
Used oil fuel marketer to burner:	No
Used oil Specification marketer:	No
Used oil transfer facility:	No
Used oil transporter:	No

Historical Generators:

Date form received by agency:	04/23/2015
Site name:	CON EDISON
Classification:	Conditionally Exempt Small Quantity Generator

CON EDISON (Continued) **1019902381**

Violation Status: No violations found

ECHO:
Envid: 1019902381
Registry ID: 110069684470
DFR URL: http://echo.epa.gov/detailed_facility_report?fid=110069684470

T233 West 1/8-1/4 0.155 mi. 817 ft. **CON EDISON SERVICE BOX: 35707** **RCRA NonGen / NLR** **1016972968**
319 GRAND ST **NY MANIFEST** **NYP004467577**
NEW YORK, NY 10002

Site 3 of 13 in cluster T

Relative: Higher

Actual: 40 ft.

RCRA NonGen / NLR:
Date form received by agency: 04/14/2014
Facility name: CON EDISON SERVICE BOX: 35707
Facility address: 319 GRAND ST
NEW YORK, NY 10002
EPA ID: NYP004467577
Mailing address: IRVING PL, 15TH FL NE
NEW YORK, NY 10003
Contact: THOMAS TEELING
Contact address: Not reported
Not reported
Contact country: Not reported
Contact telephone: (212) 460-3770
Contact email: Not reported
EPA Region: 02
Classification: Non-Generator
Description: Handler: Non-Generators do not presently generate hazardous waste

Handler Activities Summary:
U.S. importer of hazardous waste: No
Mixed waste (haz. and radioactive): No
Recycler of hazardous waste: No
Transporter of hazardous waste: No
Treater, storer or disposer of HW: No
Underground injection activity: No
On-site burner exemption: No
Furnace exemption: No
Used oil fuel burner: No
Used oil processor: No
User oil refiner: No
Used oil fuel marketer to burner: No
Used oil Specification marketer: No
Used oil transfer facility: No
Used oil transporter: No

Historical Generators:
Date form received by agency: 03/14/2014
Site name: CON EDISON SERVICE BOX: 35707
Classification: Conditionally Exempt Small Quantity Generator

Violation Status: No violations found

NY MANIFEST:
Country: USA
EPA ID: NYP004467577

CON EDISON SERVICE BOX: 35707 (Continued) **1016972968**

Facility Status:	Not reported
Location Address 1:	F/O 319 GRAND ST
Code:	BP
Location Address 2:	SB35707
Total Tanks:	Not reported
Location City:	NEW YORK
Location State:	NY
Location Zip:	10002
Location Zip 4:	Not reported

NY MANIFEST:

EPAID:	NYP004467577
Mailing Name:	CON EDISON
Mailing Contact:	CON EDISON
Mailing Address 1:	4 IRVING ST
Mailing Address 2:	15TH ST
Mailing City:	NEW YORK
Mailing State:	NY
Mailing Zip:	10003
Mailing Zip 4:	Not reported
Mailing Country:	USA
Mailing Phone:	Not reported

NY MANIFEST:

Document ID:	Not reported
Manifest Status:	Not reported
seq:	Not reported
Year:	2014
Trans1 State ID:	NJD003812047
Trans2 State ID:	Not reported
Generator Ship Date:	03/14/2014
Trans1 Recv Date:	03/14/2014
Trans2 Recv Date:	Not reported
TSD Site Recv Date:	03/18/2014
Part A Recv Date:	Not reported
Part B Recv Date:	Not reported
Generator EPA ID:	NYP004467577
Trans1 EPA ID:	Not reported
Trans2 EPA ID:	Not reported
TSDF ID 1:	NJD991291105
TSDF ID 2:	Not reported
Manifest Tracking Number:	002359536GBF
Import Indicator:	N
Export Indicator:	N
Discr Quantity Indicator:	N
Discr Type Indicator:	N
Discr Residue Indicator:	N
Discr Partial Reject Indicator:	N
Discr Full Reject Indicator:	N
Manifest Ref Number:	Not reported
Alt Facility RCRA ID:	Not reported
Alt Facility Sign Date:	Not reported
MGMT Method Type Code:	H110
Waste Code:	Not reported
Waste Code:	Not reported
Waste Code:	Not reported
Waste Code:	Not reported

CON EDISON SERVICE BOX: 35707 (Continued) **1016972968**

Waste Code:	Not reported
Waste Code:	Not reported
Quantity:	100
Units:	P - Pounds
Number of Containers:	1
Container Type:	TT - Cargo tank, tank trucks
Handling Method:	T Chemical, physical, or biological treatment.
Specific Gravity:	1
Waste Code:	D008
Waste Code 1_2:	Not reported
Waste Code 1_3:	Not reported
Waste Code 1_4:	Not reported
Waste Code 1_5:	Not reported
Waste Code 1_6:	Not reported

Country:	USA
EPA ID:	NYP004773040
Facility Status:	Not reported
Location Address 1:	GRAND ST & ORCHARD RD
Code:	BP
Location Address 2:	COAL TAR WRAP
Total Tanks:	Not reported
Location City:	NEW YORK
Location State:	NY
Location Zip:	10002
Location Zip 4:	Not reported

NY MANIFEST:

EPAID:	NYP004773040
Mailing Name:	CON EDISON
Mailing Contact:	TOM TEELING
Mailing Address 1:	4 IRVING PLACE - 15TH FLOOR
Mailing Address 2:	Not reported
Mailing City:	NEW YORK
Mailing State:	NY
Mailing Zip:	10003
Mailing Zip 4:	Not reported
Mailing Country:	USA
Mailing Phone:	Not reported

NY MANIFEST:

Document ID:	Not reported
Manifest Status:	Not reported
seq:	Not reported
Year:	2015
Trans1 State ID:	NYD006982359
Trans2 State ID:	Not reported
Generator Ship Date:	04/23/2015
Trans1 Recv Date:	04/23/2015
Trans2 Recv Date:	Not reported
TSD Site Recv Date:	04/27/2015
Part A Recv Date:	Not reported
Part B Recv Date:	Not reported
Generator EPA ID:	NYP004773040
Trans1 EPA ID:	Not reported
Trans2 EPA ID:	Not reported

CON EDISON SERVICE BOX: 35707 (Continued) **1016972968**

TSDF ID 1:	NYD980593636
TSDF ID 2:	Not reported
Manifest Tracking Number:	008166770FLE
Import Indicator:	N
Export Indicator:	N
Discr Quantity Indicator:	N
Discr Type Indicator:	N
Discr Residue Indicator:	N
Discr Partial Reject Indicator:	N
Discr Full Reject Indicator:	N
Manifest Ref Number:	Not reported
Alt Facility RCRA ID:	Not reported
Alt Facility Sign Date:	Not reported
MGMT Method Type Code:	H141
Waste Code:	Not reported
Waste Code:	Not reported
Waste Code:	Not reported
Waste Code:	Not reported
Waste Code:	Not reported
Waste Code:	Not reported
Quantity:	300
Units:	K - Kilograms (2.2 pounds)
Number of Containers:	2
Container Type:	DM - Metal drums, barrels
Handling Method:	L Landfill.
Specific Gravity:	1
Waste Code:	Not reported
Waste Code 1_2:	Not reported
Waste Code 1_3:	Not reported
Waste Code 1_4:	B007
Waste Code 1_5:	Not reported
Waste Code 1_6:	Not reported
Document ID:	Not reported
Manifest Status:	Not reported
seq:	Not reported
Year:	2015
Trans1 State ID:	NYD006982359
Trans2 State ID:	Not reported
Generator Ship Date:	04/23/2015
Trans1 Recv Date:	04/23/2015
Trans2 Recv Date:	Not reported
TSD Site Recv Date:	04/27/2015
Part A Recv Date:	Not reported
Part B Recv Date:	Not reported
Generator EPA ID:	NYP004773040
Trans1 EPA ID:	Not reported
Trans2 EPA ID:	Not reported
TSDF ID 1:	NYD980593636
TSDF ID 2:	Not reported
Manifest Tracking Number:	008166770FLE
Import Indicator:	N
Export Indicator:	N
Discr Quantity Indicator:	N
Discr Type Indicator:	N
Discr Residue Indicator:	N
Discr Partial Reject Indicator:	N

CON EDISON SERVICE BOX: 35707 (Continued) **1016972968**

Discr Full Reject Indicator:	N
Manifest Ref Number:	Not reported
Alt Facility RCRA ID:	Not reported
Alt Facility Sign Date:	Not reported
MGMT Method Type Code:	H141
Waste Code:	Not reported
Waste Code:	Not reported
Waste Code:	Not reported
Waste Code:	Not reported
Waste Code:	Not reported
Waste Code:	Not reported
Quantity:	300
Units:	K - Kilograms (2.2 pounds)
Number of Containers:	2
Container Type:	DM - Metal drums, barrels
Handling Method:	L Landfill.
Specific Gravity:	1
Waste Code:	Not reported
Waste Code 1_2:	Not reported
Waste Code 1_3:	Not reported
Waste Code 1_4:	B007
Waste Code 1_5:	Not reported
Waste Code 1_6:	Not reported
Document ID:	Not reported
Manifest Status:	Not reported
seq:	Not reported
Year:	2015
Trans1 State ID:	NYD006982359
Trans2 State ID:	Not reported
Generator Ship Date:	04/23/2015
Trans1 Recv Date:	04/23/2015
Trans2 Recv Date:	Not reported
TSD Site Recv Date:	04/27/2015
Part A Recv Date:	Not reported
Part B Recv Date:	Not reported
Generator EPA ID:	NYP004773040
Trans1 EPA ID:	Not reported
Trans2 EPA ID:	Not reported
TSDF ID 1:	NYD980593636
TSDF ID 2:	Not reported
Manifest Tracking Number:	008166770FLE
Import Indicator:	N
Export Indicator:	N
Discr Quantity Indicator:	N
Discr Type Indicator:	N
Discr Residue Indicator:	N
Discr Partial Reject Indicator:	N
Discr Full Reject Indicator:	N
Manifest Ref Number:	Not reported
Alt Facility RCRA ID:	Not reported
Alt Facility Sign Date:	Not reported
MGMT Method Type Code:	H141
Waste Code:	Not reported
Waste Code:	Not reported
Waste Code:	Not reported
Waste Code:	Not reported

CON EDISON SERVICE BOX: 35707 (Continued) **1016972968**

Waste Code:	Not reported
Waste Code:	Not reported
Quantity:	300
Units:	K - Kilograms (2.2 pounds)
Number of Containers:	2
Container Type:	DM - Metal drums, barrels
Handling Method:	L Landfill.
Specific Gravity:	1
Waste Code:	Not reported
Waste Code 1_2:	Not reported
Waste Code 1_3:	Not reported
Waste Code 1_4:	B007
Waste Code 1_5:	Not reported
Waste Code 1_6:	Not reported

W234 **CON EDISON** **RCRA NonGen / NLR** **1019908198**
North **129 RIVINGTON ST** **NYP004843070**
1/8-1/4 **NEW YORK, NY 10002**
0.155 mi.
818 ft. **Site 1 of 6 in cluster W**

Relative:
Lower

Actual:
31 ft.

RCRA NonGen / NLR:

Date form received by agency:	09/23/2015
Facility name:	CON EDISON
Facility address:	129 RIVINGTON ST NEW YORK, NY 10002
EPA ID:	NYP004843070
Mailing address:	IRVING PL 15TH FL NE NEW YORK, NY 10003
Contact:	THOMAS TEELING
Contact address:	Not reported Not reported
Contact country:	Not reported
Contact telephone:	(212) 460-3770
Contact email:	Not reported
EPA Region:	02
Classification:	Non-Generator
Description:	Handler: Non-Generators do not presently generate hazardous waste

Handler Activities Summary:

U.S. importer of hazardous waste:	No
Mixed waste (haz. and radioactive):	No
Recycler of hazardous waste:	No
Transporter of hazardous waste:	No
Treater, storer or disposer of HW:	No
Underground injection activity:	No
On-site burner exemption:	No
Furnace exemption:	No
Used oil fuel burner:	No
Used oil processor:	No
User oil refiner:	No
Used oil fuel marketer to burner:	No
Used oil Specification marketer:	No
Used oil transfer facility:	No
Used oil transporter:	No

CON EDISON (Continued) **1019908198**

Historical Generators:
Date form received by agency: 09/23/2015
Site name: CON EDISON
Classification: Small Quantity Generator

Violation Status: No violations found

W235 North 1/8-1/4 0.155 mi. 818 ft. **CON EDISON** **NY MANIFEST** **S118463974**
129 RIVINGTON ST **N/A**
NEW YORK, NY 10002

Site 2 of 6 in cluster W

Relative: Lower

Actual: 31 ft.

NY MANIFEST:
Country: USA
EPA ID: NYP004843070
Facility Status: Not reported
Location Address 1: 129 RIVINGRON ST
Code: BP
Location Address 2: SB 40482
Total Tanks: Not reported
Location City: NEW YORK
Location State: NY
Location Zip: 10002
Location Zip 4: Not reported

NY MANIFEST:
EPAID: NYP004843070
Mailing Name: CON EDISON
Mailing Contact: DENNIS HUACON
Mailing Address 1: 4 IRVING PL 15TH FL
Mailing Address 2: Not reported
Mailing City: NEW YORK
Mailing State: NY
Mailing Zip: 10003
Mailing Zip 4: Not reported
Mailing Country: USA
Mailing Phone: 2124603770

NY MANIFEST:
Document ID: Not reported
Manifest Status: Not reported
seq: Not reported
Year: 2015
Trans1 State ID: NJD003812047
Trans2 State ID: Not reported
Generator Ship Date: 09/23/2015
Trans1 Recv Date: 09/23/2015
Trans2 Recv Date: Not reported
TSD Site Recv Date: 09/23/2015
Part A Recv Date: Not reported
Part B Recv Date: Not reported
Generator EPA ID: NYP004843070
Trans1 EPA ID: Not reported
Trans2 EPA ID: Not reported
TSDF ID 1: NJD991291105
TSDF ID 2: Not reported
Manifest Tracking Number: 002613295GBF

CON EDISON (Continued) **S118463974**

Import Indicator:	N
Export Indicator:	N
Discr Quantity Indicator:	N
Discr Type Indicator:	N
Discr Residue Indicator:	N
Discr Partial Reject Indicator:	N
Discr Full Reject Indicator:	N
Manifest Ref Number:	Not reported
Alt Facility RCRA ID:	Not reported
Alt Facility Sign Date:	Not reported
MGMT Method Type Code:	H110
Waste Code:	Not reported
Waste Code:	Not reported
Waste Code:	Not reported
Waste Code:	Not reported
Waste Code:	Not reported
Waste Code:	Not reported
Quantity:	500
Units:	P - Pounds
Number of Containers:	1
Container Type:	TT - Cargo tank, tank trucks
Handling Method:	T Chemical, physical, or biological treatment.
Specific Gravity:	1
Waste Code:	D008
Waste Code 1_2:	Not reported
Waste Code 1_3:	Not reported
Waste Code 1_4:	Not reported
Waste Code 1_5:	Not reported
Waste Code 1_6:	Not reported
Document ID:	Not reported
Manifest Status:	Not reported
seq:	Not reported
Year:	2015
Trans1 State ID:	NJD003812047
Trans2 State ID:	Not reported
Generator Ship Date:	09/23/2015
Trans1 Recv Date:	09/23/2015
Trans2 Recv Date:	Not reported
TSD Site Recv Date:	09/23/2015
Part A Recv Date:	Not reported
Part B Recv Date:	Not reported
Generator EPA ID:	NYP004843070
Trans1 EPA ID:	Not reported
Trans2 EPA ID:	Not reported
TSDF ID 1:	NJD991291105
TSDF ID 2:	Not reported
Manifest Tracking Number:	002613295GBF
Import Indicator:	N
Export Indicator:	N
Discr Quantity Indicator:	N
Discr Type Indicator:	N
Discr Residue Indicator:	N
Discr Partial Reject Indicator:	N
Discr Full Reject Indicator:	N
Manifest Ref Number:	Not reported
Alt Facility RCRA ID:	Not reported

CON EDISON (Continued) **S118463974**

Alt Facility Sign Date:	Not reported
MGMT Method Type Code:	H110
Waste Code:	Not reported
Waste Code:	Not reported
Waste Code:	Not reported
Waste Code:	Not reported
Waste Code:	Not reported
Waste Code:	Not reported
Quantity:	500
Units:	P - Pounds
Number of Containers:	1
Container Type:	TT - Cargo tank, tank trucks
Handling Method:	T Chemical, physical, or biological treatment.
Specific Gravity:	1
Waste Code:	D008
Waste Code 1_2:	Not reported
Waste Code 1_3:	Not reported
Waste Code 1_4:	Not reported
Waste Code 1_5:	Not reported
Waste Code 1_6:	Not reported

Country:	USA
EPA ID:	NYP004859827
Facility Status:	Not reported
Location Address 1:	129 RIVINGTON ST
Code:	BP
Location Address 2:	SB 40482
Total Tanks:	Not reported
Location City:	NEW YORK
Location State:	NY
Location Zip:	10002
Location Zip 4:	Not reported

NY MANIFEST:

EPAID:	NYP004859827
Mailing Name:	CON ED
Mailing Contact:	TOM TEELING
Mailing Address 1:	4 IRVING PLACE - 15TH FLOOR
Mailing Address 2:	Not reported
Mailing City:	NEW YORK
Mailing State:	NY
Mailing Zip:	10003
Mailing Zip 4:	Not reported
Mailing Country:	USA
Mailing Phone:	2124603770

NY MANIFEST:

Document ID:	Not reported
Manifest Status:	Not reported
seq:	Not reported
Year:	2015
Trans1 State ID:	NJD003812047
Trans2 State ID:	Not reported
Generator Ship Date:	10/26/2015
Trans1 Recv Date:	10/26/2015
Trans2 Recv Date:	Not reported

CON EDISON (Continued) **S118463974**

TSD Site Recv Date:	10/26/2015
Part A Recv Date:	Not reported
Part B Recv Date:	Not reported
Generator EPA ID:	NYP004859827
Trans1 EPA ID:	Not reported
Trans2 EPA ID:	Not reported
TSDF ID 1:	NJD991291105
TSDF ID 2:	Not reported
Manifest Tracking Number:	002612624GBF
Import Indicator:	N
Export Indicator:	N
Discr Quantity Indicator:	N
Discr Type Indicator:	N
Discr Residue Indicator:	N
Discr Partial Reject Indicator:	N
Discr Full Reject Indicator:	N
Manifest Ref Number:	Not reported
Alt Facility RCRA ID:	Not reported
Alt Facility Sign Date:	Not reported
MGMT Method Type Code:	H110
Waste Code:	Not reported
Waste Code:	Not reported
Waste Code:	Not reported
Waste Code:	Not reported
Waste Code:	Not reported
Waste Code:	Not reported
Quantity:	500
Units:	P - Pounds
Number of Containers:	1
Container Type:	TT - Cargo tank, tank trucks
Handling Method:	T Chemical, physical, or biological treatment.
Specific Gravity:	1
Waste Code:	D008
Waste Code 1_2:	Not reported
Waste Code 1_3:	Not reported
Waste Code 1_4:	Not reported
Waste Code 1_5:	Not reported
Waste Code 1_6:	Not reported
Document ID:	Not reported
Manifest Status:	Not reported
seq:	Not reported
Year:	2015
Trans1 State ID:	NJD003812047
Trans2 State ID:	Not reported
Generator Ship Date:	10/26/2015
Trans1 Recv Date:	10/26/2015
Trans2 Recv Date:	Not reported
TSD Site Recv Date:	10/26/2015
Part A Recv Date:	Not reported
Part B Recv Date:	Not reported
Generator EPA ID:	NYP004859827
Trans1 EPA ID:	Not reported
Trans2 EPA ID:	Not reported
TSDF ID 1:	NJD991291105
TSDF ID 2:	Not reported
Manifest Tracking Number:	002612624GBF

CON EDISON (Continued) **S118463974**

Import Indicator:	N
Export Indicator:	N
Discr Quantity Indicator:	N
Discr Type Indicator:	N
Discr Residue Indicator:	N
Discr Partial Reject Indicator:	N
Discr Full Reject Indicator:	N
Manifest Ref Number:	Not reported
Alt Facility RCRA ID:	Not reported
Alt Facility Sign Date:	Not reported
MGMT Method Type Code:	H110
Waste Code:	Not reported
Waste Code:	Not reported
Waste Code:	Not reported
Waste Code:	Not reported
Waste Code:	Not reported
Waste Code:	Not reported
Quantity:	500
Units:	P - Pounds
Number of Containers:	1
Container Type:	TT - Cargo tank, tank trucks
Handling Method:	T Chemical, physical, or biological treatment.
Specific Gravity:	1
Waste Code:	D008
Waste Code 1_2:	Not reported
Waste Code 1_3:	Not reported
Waste Code 1_4:	Not reported
Waste Code 1_5:	Not reported
Waste Code 1_6:	Not reported

V236 **81 DELANCEY STREET** **NY UST** **U004109481**
NW **81 DELANCEY STREET** **N/A**
1/8-1/4 **NEW YORK, NY 10002**
0.156 mi.
823 ft. **Site 4 of 12 in cluster V**

Relative:
Higher

Actual:
38 ft.

UST:

Id/Status:	2-600031 / Unregulated/Closed
Program Type:	PBS
Region:	STATE
DEC Region:	2
Expiration Date:	N/A
UTM X:	585360.35602
UTM Y:	4508052.46797
Site Type:	Apartment Building/Office Building

Affiliation Records:

Site Id:	22020
Affiliation Type:	Mail Contact
Company Name:	LOWER EAST SIDE TENEMENT MUSEUM
Contact Type:	Not reported
Contact Name:	ARNHILD E. BUCKHURST
Address1:	91 ORCHARD STREET
Address2:	Not reported
City:	NEW YORK
State:	NY
Zip Code:	10002

81 DELANCEY STREET (Continued) **U004109481**

Country Code:	001
Phone:	(212) 431-0233 215
EMail:	ABUCKHURST@TENEMENT.ORG
Fax Number:	Not reported
Modified By:	NRLOMBAR
Date Last Modified:	2010-08-11

Site Id:	22020
Affiliation Type:	On-Site Operator
Company Name:	81 DELANCEY STREET
Contact Type:	Not reported
Contact Name:	ARVHILD BUCKHURST
Address1:	Not reported
Address2:	Not reported
City:	Not reported
State:	NN
Zip Code:	Not reported
Country Code:	001
Phone:	(212) 431-0233 250
EMail:	Not reported
Fax Number:	Not reported
Modified By:	NRLOMBAR
Date Last Modified:	2010-08-11

Site Id:	22020
Affiliation Type:	Emergency Contact
Company Name:	LOWER EAST SIDE TENEMENT MUSEUM
Contact Type:	Not reported
Contact Name:	ANDY VERGAS
Address1:	Not reported
Address2:	Not reported
City:	Not reported
State:	NN
Zip Code:	Not reported
Country Code:	999
Phone:	(917) 614-0039
EMail:	Not reported
Fax Number:	Not reported
Modified By:	NRLOMBAR
Date Last Modified:	2010-08-11

Site Id:	22020
Affiliation Type:	Facility Owner
Company Name:	LOWER EAST SIDE TENEMENT MUSEUM
Contact Type:	Not reported
Contact Name:	Not reported
Address1:	91 ORCHARD STREET
Address2:	Not reported
City:	NEW YORK
State:	NY
Zip Code:	10002
Country Code:	001
Phone:	(212) 431-0233
EMail:	Not reported
Fax Number:	Not reported
Modified By:	NRLOMBAR
Date Last Modified:	2010-08-11

81 DELANCEY STREET (Continued) **U004109481**

Tank Info:

Tank Number:	001
Tank ID:	39968
Tank Status:	Closed - Removed
Material Name:	Closed - Removed
Capacity Gallons:	2000
Install Date:	01/01/1930
Date Tank Closed:	05/27/2010
Registered:	True
Tank Location:	Underground
Tank Type:	Steel/carbon steel
Material Code:	0001
Common Name of Substance:	#2 Fuel Oil (On-Site Consumption)
Tightness Test Method:	21
Date Test:	07/17/2007
Next Test Date:	Not reported
Pipe Model:	Not reported
Modified By:	NRLOMBAR
Last Modified:	08/11/2010

Equipment Records:

A00 - Tank Internal Protection - None
I00 - Overfill - None
L01 - Piping Leak Detection - Interstitial - Electronic Monitoring
H00 - Tank Leak Detection - None
D01 - Pipe Type - Steel/Carbon Steel/Iron
E00 - Piping Secondary Containment - None
G03 - Tank Secondary Containment - Vault (w/o access)
J02 - Dispenser - Suction Dispenser
K00 - Spill Prevention - None
C01 - Pipe Location - Aboveground
B00 - Tank External Protection - None
F00 - Pipe External Protection - None

V237 **ERA REALTY** **NY HIST AST** **U003395513**
NW **81 DELANCEY STREET** **NY MANIFEST** **N/A**
1/8-1/4 **NEW YORK, NY 10002**
0.156 mi.
823 ft. **Site 5 of 12 in cluster V**

Relative:
Higher

Actual:
38 ft.

HIST AST:

PBS Number:	2-600031
SWIS Code:	6201
Operator:	ANDRE VALEZ
Facility Phone:	(212) 925-1950
Facility Addr2:	81 DELANCEY STREET
Facility Type:	Not reported
Emergency:	ANDRE VALEZ
Emergency Tel:	(212) 925-3297
Old PBSNO:	Not reported
Date Inspected:	Not reported
Inspector:	Not reported
Result of Inspection:	Not reported
Owner Name:	ERA REALTY CO.
Owner Address:	336 ATLANTIC AVENUE
Owner City,St,Zip:	EAST ROCKAWAY, NY 11518

ERA REALTY (Continued) **U003395513**

Federal ID:	Not reported
Owner Tel:	(516) 599-0934
Owner Type:	Not reported
Owner Subtype:	Not reported
Mailing Contact:	CARMEN PEREZ
Mailing Name:	ERA REALTY CO.
Mailing Address:	336 ATLANTIC AVENUE
Mailing Address 2:	Not reported
Mailing City,St,Zip:	EAST ROCKAWAY, NY 11518
Mailing Telephone:	(516) 599-0934
Owner Mark:	Second Owner
Facility Status:	1 - Active PBS facility, i.e. total capacity of the PBS tanks is greater than 1,100 gallons, regardless if Subpart 360-14 tanks exist or not at the facility.
Certification Flag:	False
Certification Date:	02/23/1996
Expiration:	01/18/2001
Renew Flag:	False
Renew Date:	Not reported
Total Capacity:	1500
FAMT:	True
Facility Screen:	Minor Data Missing
Owner Screen:	Minor Data Missing
Tank Screen:	Minor Data Missing
Dead Letter:	False
CBS Number:	Not reported
Town or City:	NEW YORK CITY
County Code:	62
Town or City Code:	01
Region:	2

Tank ID:	001
Tank Location:	ABOVEGROUND
Tank Status:	In Service
Install Date:	Not reported
Capacity (Gal):	1500
Product Stored:	NOS 1,2, OR 4 FUEL OIL
Tank Type:	Steel/carbon steel
Tank Internal:	Not reported
Tank External:	Not reported
Pipe Location:	Not reported
Pipe Type:	STEEL/IRON
Pipe Internal:	Not reported
Pipe External:	Not reported
Tank Containment:	Diking
Leak Detection:	0
Overfill Protection:	4
Dispenser Method:	Suction
Date Tested:	Not reported
Next Test Date:	Not reported
Missing Data for Tank:	Minor Data Missing
Date Closed:	Not reported
Test Method:	Not reported
Deleted:	False
Updated:	True
SPDES Number:	Not reported
Lat/Long:	Not reported

ERA REALTY (Continued) **U003395513**

NY MANIFEST:

Country:	USA
EPA ID:	NYP004581641
Facility Status:	Not reported
Location Address 1:	81 DELANCEY ST
Code:	BP
Location Address 2:	Not reported
Total Tanks:	Not reported
Location City:	NEW YORK
Location State:	NY
Location Zip:	10002
Location Zip 4:	Not reported

NY MANIFEST:

EPAID:	NYP004581641
Mailing Name:	CON EDISON
Mailing Contact:	TOM TEELING
Mailing Address 1:	4 IRVING PLACE 15TH FLOOR
Mailing Address 2:	Not reported
Mailing City:	NEW YORK
Mailing State:	NY
Mailing Zip:	10003
Mailing Zip 4:	Not reported
Mailing Country:	USA
Mailing Phone:	Not reported

NY MANIFEST:

Document ID:	Not reported
Manifest Status:	Not reported
seq:	Not reported
Year:	2014
Trans1 State ID:	NJD003812047
Trans2 State ID:	Not reported
Generator Ship Date:	06/30/2014
Trans1 Recv Date:	06/30/2014
Trans2 Recv Date:	Not reported
TSD Site Recv Date:	07/01/2014
Part A Recv Date:	Not reported
Part B Recv Date:	Not reported
Generator EPA ID:	NYP004581641
Trans1 EPA ID:	Not reported
Trans2 EPA ID:	Not reported
TSDF ID 1:	NJD991291105
TSDF ID 2:	Not reported
Manifest Tracking Number:	002503254GBF
Import Indicator:	N
Export Indicator:	N
Discr Quantity Indicator:	N
Discr Type Indicator:	N
Discr Residue Indicator:	N
Discr Partial Reject Indicator:	N
Discr Full Reject Indicator:	N
Manifest Ref Number:	Not reported
Alt Facility RCRA ID:	Not reported
Alt Facility Sign Date:	Not reported
MGMT Method Type Code:	H110
Waste Code:	Not reported

ERA REALTY (Continued) **U003395513**

Waste Code:	Not reported
Waste Code:	Not reported
Waste Code:	Not reported
Waste Code:	Not reported
Waste Code:	Not reported
Quantity:	1000
Units:	P - Pounds
Number of Containers:	1
Container Type:	TT - Cargo tank, tank trucks
Handling Method:	T Chemical, physical, or biological treatment.
Specific Gravity:	1
Waste Code:	D008
Waste Code 1_2:	Not reported
Waste Code 1_3:	Not reported
Waste Code 1_4:	Not reported
Waste Code 1_5:	Not reported
Waste Code 1_6:	Not reported

M238 **CON EDISON** **RCRA NonGen / NLR** **1014397558**
NNW **111 LUDLOW ST & DELANCEY ST FRONT** **NY MANIFEST** **NYP004198875**
1/8-1/4 **NEW YORK, NY 10019**
0.156 mi.
823 ft. **Site 14 of 14 in cluster M**

Relative:
Higher

Actual:
36 ft.

RCRA NonGen / NLR:

Date form received by agency:	06/01/2016
Facility name:	CON EDISON
Facility address:	111 LUDLOW ST & DELANCEY ST FRONT OF NEW YORK, NY 10019
EPA ID:	NYP004198875
Mailing address:	4 IRVING PL, RM 828 NEW YORK, NY 10003
Contact:	MICHAEL BETO
Contact address:	Not reported Not reported
Contact country:	US
Contact telephone:	(917) 337-5519
Contact email:	Not reported
EPA Region:	02
Classification:	Non-Generator
Description:	Handler: Non-Generators do not presently generate hazardous waste

Handler Activities Summary:

U.S. importer of hazardous waste:	No
Mixed waste (haz. and radioactive):	No
Recycler of hazardous waste:	No
Transporter of hazardous waste:	No
Treater, storer or disposer of HW:	No
Underground injection activity:	No
On-site burner exemption:	No
Furnace exemption:	No
Used oil fuel burner:	No
Used oil processor:	No
User oil refiner:	No
Used oil fuel marketer to burner:	No

CON EDISON (Continued) **1014397558**

Used oil Specification marketer: No
Used oil transfer facility: No
Used oil transporter: No

Historical Generators:
Date form received by agency: 11/02/2009
Site name: CON EDISON
Classification: Conditionally Exempt Small Quantity Generator

Violation Status: No violations found

NY MANIFEST:
Country: USA
EPA ID: NYP004198875
Facility Status: Not reported
Location Address 1: 110 LUDLOW STREET
Code: BP
Location Address 2: Not reported
Total Tanks: Not reported
Location City: NEW YORK
Location State: NY
Location Zip: 10020
Location Zip 4: Not reported

NY MANIFEST:
EPAID: NYP004198875
Mailing Name: CONSOLIDATED EDISON
Mailing Contact: CONSOLIDATED EDISON
Mailing Address 1: 4 IRVING PL RM 828
Mailing Address 2: Not reported
Mailing City: NEW YORK
Mailing State: NY
Mailing Zip: 10003
Mailing Zip 4: Not reported
Mailing Country: USA
Mailing Phone: 2124602808

NY MANIFEST:
Document ID: Not reported
Manifest Status: Not reported
seq: Not reported
Year: 2009
Trans1 State ID: NJ0000027193
Trans2 State ID: Not reported
Generator Ship Date: 11/02/2009
Trans1 Recv Date: 11/02/2009
Trans2 Recv Date: Not reported
TSD Site Recv Date: 11/04/2009
Part A Recv Date: Not reported
Part B Recv Date: Not reported
Generator EPA ID: NYP004198875
Trans1 EPA ID: Not reported
Trans2 EPA ID: Not reported
TSDF ID 1: NJD002200046
TSDF ID 2: Not reported
Manifest Tracking Number: 001085853GBF
Import Indicator: N

CON EDISON (Continued) **1014397558**

Export Indicator:	N
Discr Quantity Indicator:	N
Discr Type Indicator:	N
Discr Residue Indicator:	N
Discr Partial Reject Indicator:	N
Discr Full Reject Indicator:	N
Manifest Ref Number:	Not reported
Alt Facility RCRA ID:	Not reported
Alt Facility Sign Date:	Not reported
MGMT Method Type Code:	H111
Waste Code:	Not reported
Waste Code:	Not reported
Waste Code:	Not reported
Waste Code:	Not reported
Waste Code:	Not reported
Waste Code:	Not reported
Quantity:	500.0
Units:	P - Pounds
Number of Containers:	1.0
Container Type:	TT - Cargo tank, tank trucks
Handling Method:	T Chemical, physical, or biological treatment.
Specific Gravity:	1.0
Waste Code:	D008
Waste Code 1_2:	Not reported
Waste Code 1_3:	Not reported
Waste Code 1_4:	Not reported
Waste Code 1_5:	Not reported
Waste Code 1_6:	Not reported

X239 **NEW YORK PUBLIC LIBRARY SEWARD PARK THE** **RCRA NonGen / NLR** **1001119366**
SSW **192 E BROADWAY** **FINDS** **NYR000026534**
1/8-1/4 **NEW YORK, NY 10002** **NY MANIFEST**
0.156 mi. **ECHO**
825 ft. **Site 1 of 12 in cluster X**

Relative:
Lower

Actual:
29 ft.

RCRA NonGen / NLR:

Date form received by agency:	01/01/2007
Facility name:	NEW YORK PUBLIC LIBRARY SEWARD PARK THE
Facility address:	192 E BROADWAY NEW YORK, NY 100025506
EPA ID:	NYR000026534
Mailing address:	W 40TH ST NEW YORK, NY 100182788
Contact:	Not reported
Contact address:	W 40TH ST NEW YORK, NY 100182788
Contact country:	US
Contact telephone:	Not reported
Contact email:	Not reported
EPA Region:	02
Classification:	Non-Generator
Description:	Handler: Non-Generators do not presently generate hazardous waste

Owner/Operator Summary:

Owner/operator name:	THE NEW YORK PUBLIC LIBRARY
Owner/operator address:	5TH AVE & 42ND ST

NEW YORK PUBLIC LIBRARY SEWARD PARK THE (Continued) **1001119366**

NEW YORK, NY 10018
Owner/operator country: US
Owner/operator telephone: (212) 930-0618
Legal status: Private
Owner/Operator Type: Owner
Owner/Op start date: Not reported
Owner/Op end date: Not reported

Owner/operator name: THE NEW YORK PUBLIC LIBRARY
Owner/operator address: 5TH AVE & 42ND ST
NEW YORK, NY 10018
Owner/operator country: US
Owner/operator telephone: (212) 930-0618
Legal status: Private
Owner/Operator Type: Operator
Owner/Op start date: Not reported
Owner/Op end date: Not reported

Handler Activities Summary:
U.S. importer of hazardous waste: No
Mixed waste (haz. and radioactive): No
Recycler of hazardous waste: No
Transporter of hazardous waste: No
Treater, storer or disposer of HW: No
Underground injection activity: No
On-site burner exemption: No
Furnace exemption: No
Used oil fuel burner: No
Used oil processor: No
User oil refiner: No
Used oil fuel marketer to burner: No
Used oil Specification marketer: No
Used oil transfer facility: No
Used oil transporter: No

Historical Generators:
Date form received by agency: 01/01/2006
Site name: NEW YORK PUBLIC LIBRARY SEWARD PARK THE
Classification: Not a generator, verified

Date form received by agency: 07/08/1999
Site name: NEW YORK PUBLIC LIBRARY SEWARD PARK THE
Classification: Not a generator, verified

Date form received by agency: 07/11/1996
Site name: NEW YORK PUBLIC LIBRARY SEWARD PARK THE
Classification: Small Quantity Generator

. Waste code: D000
. Waste name: Not Defined

. Waste code: D008
. Waste name: LEAD

Violation Status: No violations found

NEW YORK PUBLIC LIBRARY SEWARD PARK THE (Continued) **1001119366**

FINDS:

Registry ID: 110004526567

Environmental Interest/Information System
RCRAInfo is a national information system that supports the Resource Conservation and Recovery Act (RCRA) program through the tracking of events and activities related to facilities that generate, transport, and treat, store, or dispose of hazardous waste. RCRAInfo allows RCRA program staff to track the notification, permit, compliance, and corrective action activities required under RCRA.

NY MANIFEST:

Country:	USA
EPA ID:	NYR000026534
Facility Status:	Not reported
Location Address 1:	192 EAST BROADWAY
Code:	BP
Location Address 2:	Not reported
Total Tanks:	Not reported
Location City:	NEW YORK
Location State:	NY
Location Zip:	10002
Location Zip 4:	Not reported

NY MANIFEST:

EPAID:	NYR000026534
Mailing Name:	NEW YORK PUBLIC LIBRARY SEWARD PARK THE
Mailing Contact:	JOSHUA POMERANTZ
Mailing Address 1:	11 WEST 40TH STREET
Mailing Address 2:	Not reported
Mailing City:	NEW YORK
Mailing State:	NY
Mailing Zip:	10018
Mailing Zip 4:	Not reported
Mailing Country:	USA
Mailing Phone:	2129300618

NY MANIFEST:

Document ID:	MIA3654436
Manifest Status:	C
seq:	Not reported
Year:	1996
Trans1 State ID:	T3K760NJ
Trans2 State ID:	Not reported
Generator Ship Date:	09/10/1996
Trans1 Recv Date:	09/10/1996
Trans2 Recv Date:	/ /
TSD Site Recv Date:	09/12/1996
Part A Recv Date:	/ /
Part B Recv Date:	10/01/1996
Generator EPA ID:	NYR000026534
Trans1 EPA ID:	NJD054126164
Trans2 EPA ID:	Not reported
TSDF ID 1:	MID000724831

NEW YORK PUBLIC LIBRARY SEWARD PARK THE (Continued) **1001119366**

TSDF ID 2:	Not reported
Manifest Tracking Number:	Not reported
Import Indicator:	Not reported
Export Indicator:	Not reported
Discr Quantity Indicator:	Not reported
Discr Type Indicator:	Not reported
Discr Residue Indicator:	Not reported
Discr Partial Reject Indicator:	Not reported
Discr Full Reject Indicator:	Not reported
Manifest Ref Number:	Not reported
Alt Facility RCRA ID:	Not reported
Alt Facility Sign Date:	Not reported
MGMT Method Type Code:	Not reported
Waste Code:	D008 - LEAD 5.0 MG/L TCLP
Waste Code:	Not reported
Waste Code:	Not reported
Waste Code:	Not reported
Waste Code:	Not reported
Waste Code:	Not reported
Quantity:	00600
Units:	P - Pounds
Number of Containers:	003
Container Type:	DM - Metal drums, barrels
Handling Method:	T Chemical, physical, or biological treatment.
Specific Gravity:	100

ECHO:

Envid:	1001119366
Registry ID:	110004526567
DFR URL:	http://echo.epa.gov/detailed_facility_report?fid=110004526567

Y240 **CON EDISON MANHOLE MH62395** **RCRA NonGen / NLR** **1014926199**
South **E BROADWAY & CLINTON** **NY MANIFEST** **NYP004239255**
1/8-1/4 **NEW YORK, NY 10002**
0.158 mi.
836 ft. **Site 1 of 20 in cluster Y**

Relative:
Lower

Actual:
30 ft.

RCRA NonGen / NLR:

Date form received by agency:	08/31/2011
Facility name:	CON EDISON MANHOLE MH62395
Facility address:	E BROADWAY & CLINTON NEW YORK, NY 10002
EPA ID:	NYP004239255
Mailing address:	4 IRVING PL, RM 828 NEW YORK, NY 10003
Contact:	MATTHEW VIELE
Contact address:	Not reported Not reported
Contact country:	Not reported
Contact telephone:	(718) 204-4488
Contact email:	Not reported
EPA Region:	02
Classification:	Non-Generator
Description:	Handler: Non-Generators do not presently generate hazardous waste

CON EDISON MANHOLE MH62395 (Continued) **1014926199**

Handler Activities Summary:

U.S. importer of hazardous waste:	No
Mixed waste (haz. and radioactive):	No
Recycler of hazardous waste:	No
Transporter of hazardous waste:	No
Treater, storer or disposer of HW:	No
Underground injection activity:	No
On-site burner exemption:	No
Furnace exemption:	No
Used oil fuel burner:	No
Used oil processor:	No
User oil refiner:	No
Used oil fuel marketer to burner:	No
Used oil Specification marketer:	No
Used oil transfer facility:	No
Used oil transporter:	No

Historical Generators:

Date form received by agency:	08/01/2011
Site name:	CON EDISON MANHOLE MH62395
Classification:	Conditionally Exempt Small Quantity Generator
Violation Status:	No violations found

NY MANIFEST:

Country:	USA
EPA ID:	NYP004239255
Facility Status:	Not reported
Location Address 1:	EAST BROADWAY/CLINTON ST
Code:	BP
Location Address 2:	MH# 62395
Total Tanks:	Not reported
Location City:	NEW YORK
Location State:	NY
Location Zip:	10009
Location Zip 4:	Not reported

NY MANIFEST:

EPAID:	NYP004239255
Mailing Name:	CONSOLIDATED EDISON
Mailing Contact:	CONSOLIDATED EDISON
Mailing Address 1:	4 IRVING PLACE ROOM 828
Mailing Address 2:	Not reported
Mailing City:	NEW YORK
Mailing State:	NY
Mailing Zip:	10003
Mailing Zip 4:	Not reported
Mailing Country:	USA
Mailing Phone:	2124603770

NY MANIFEST:

Document ID:	Not reported
Manifest Status:	Not reported
seq:	Not reported
Year:	2011
Trans1 State ID:	NYD006982359
Trans2 State ID:	Not reported

CON EDISON MANHOLE MH62395 (Continued) **1014926199**

Generator Ship Date:	08/02/2011
Trans1 Recv Date:	08/02/2011
Trans2 Recv Date:	Not reported
TSD Site Recv Date:	08/02/2011
Part A Recv Date:	Not reported
Part B Recv Date:	Not reported
Generator EPA ID:	NYP004239255
Trans1 EPA ID:	Not reported
Trans2 EPA ID:	Not reported
TSDF ID 1:	NYD980593636
TSDF ID 2:	Not reported
Manifest Tracking Number:	003203036FLE
Import Indicator:	N
Export Indicator:	N
Discr Quantity Indicator:	N
Discr Type Indicator:	N
Discr Residue Indicator:	N
Discr Partial Reject Indicator:	N
Discr Full Reject Indicator:	N
Manifest Ref Number:	Not reported
Alt Facility RCRA ID:	Not reported
Alt Facility Sign Date:	Not reported
MGMT Method Type Code:	H141
Waste Code:	Not reported
Waste Code:	Not reported
Waste Code:	Not reported
Waste Code:	Not reported
Waste Code:	Not reported
Waste Code:	Not reported
Quantity:	200.0
Units:	K - Kilograms (2.2 pounds)
Number of Containers:	2.0
Container Type:	DM - Metal drums, barrels
Handling Method:	L Landfill.
Specific Gravity:	1.0
Waste Code:	D006
Waste Code 1_2:	D007
Waste Code 1_3:	D008
Waste Code 1_4:	B007
Waste Code 1_5:	Not reported
Waste Code 1_6:	Not reported
Document ID:	Not reported
Manifest Status:	Not reported
seq:	Not reported
Year:	2011
Trans1 State ID:	NYD006982359
Trans2 State ID:	Not reported
Generator Ship Date:	08/03/2011
Trans1 Recv Date:	08/03/2011
Trans2 Recv Date:	Not reported
TSD Site Recv Date:	08/03/2011
Part A Recv Date:	Not reported
Part B Recv Date:	Not reported
Generator EPA ID:	NYP004239255
Trans1 EPA ID:	Not reported
Trans2 EPA ID:	Not reported

CON EDISON MANHOLE MH62395 (Continued) **1014926199**

TSDF ID 1:	NYD980593636
TSDF ID 2:	Not reported
Manifest Tracking Number:	003203046FLE
Import Indicator:	N
Export Indicator:	N
Discr Quantity Indicator:	N
Discr Type Indicator:	Y
Discr Residue Indicator:	N
Discr Partial Reject Indicator:	N
Discr Full Reject Indicator:	N
Manifest Ref Number:	Not reported
Alt Facility RCRA ID:	Not reported
Alt Facility Sign Date:	Not reported
MGMT Method Type Code:	H141
Waste Code:	Not reported
Waste Code:	Not reported
Waste Code:	Not reported
Waste Code:	Not reported
Waste Code:	Not reported
Waste Code:	Not reported
Quantity:	100.0
Units:	K - Kilograms (2.2 pounds)
Number of Containers:	1.0
Container Type:	DM - Metal drums, barrels
Handling Method:	L Landfill.
Specific Gravity:	1.0
Waste Code:	B007
Waste Code 1_2:	Not reported
Waste Code 1_3:	Not reported
Waste Code 1_4:	Not reported
Waste Code 1_5:	Not reported
Waste Code 1_6:	Not reported

Y241 **CON EDISON MANHOLE: 30297** **RCRA NonGen / NLR** **1017775270**
South **E BROADWAY & CLINTON ST** **FINDS** **NYP004530986**
1/8-1/4 **NEW YORK, NY 10002**
0.158 mi.
836 ft. **Site 2 of 20 in cluster Y**

Relative:
Lower

Actual:
30 ft.

RCRA NonGen / NLR:

Date form received by agency:	06/14/2014
Facility name:	CON EDISON MANHOLE: 30297
Facility address:	E BROADWAY & CLINTON ST NEW YORK, NY 10002
EPA ID:	NYP004530986
Mailing address:	IRVING PL, 15TH FL NE NEW YORK, NY 10003
Contact:	THOMAS TEELING
Contact address:	Not reported Not reported
Contact country:	Not reported
Contact telephone:	(212) 460-3770
Contact email:	Not reported
EPA Region:	02
Classification:	Non-Generator
Description:	Handler: Non-Generators do not presently generate hazardous waste

CON EDISON MANHOLE: 30297 (Continued) **1017775270**

Handler Activities Summary:

U.S. importer of hazardous waste:	No
Mixed waste (haz. and radioactive):	No
Recycler of hazardous waste:	No
Transporter of hazardous waste:	No
Treater, storer or disposer of HW:	No
Underground injection activity:	No
On-site burner exemption:	No
Furnace exemption:	No
Used oil fuel burner:	No
Used oil processor:	No
User oil refiner:	No
Used oil fuel marketer to burner:	No
Used oil Specification marketer:	No
Used oil transfer facility:	No
Used oil transporter:	No

Historical Generators:

Date form received by agency: 05/14/2014
Site name: CON EDISON
Classification: Large Quantity Generator

Date form received by agency: 05/14/2014
Site name: CON EDISON
Classification: Not a generator, verified

Violation Status: No violations found

FINDS:

Registry ID: 110063767838

Environmental Interest/Information System
RCRAInfo is a national information system that supports the Resource Conservation and Recovery Act (RCRA) program through the tracking of events and activities related to facilities that generate, transport, and treat, store, or dispose of hazardous waste. RCRAInfo allows RCRA program staff to track the notification, permit, compliance, and corrective action activities required under RCRA.

Y242 **CON EDISON** **NY MANIFEST** **S117736551**
South **E BROADWAY & CLINTON ST** **N/A**
1/8-1/4 **NEW YORK, NY 10002**
0.158 mi.
836 ft. **Site 3 of 20 in cluster Y**

Relative:
Lower

Actual:
30 ft.

NY MANIFEST:

Country:	USA
EPA ID:	NYP004530986
Facility Status:	Not reported
Location Address 1:	EAST BROADWACLINTON ST.
Code:	BP
Location Address 2:	Not reported
Total Tanks:	Not reported
Location City:	NEW YORK
Location State:	NY

CON EDISON (Continued) **S117736551**

Location Zip:	10002
Location Zip 4:	Not reported

NY MANIFEST:

EPAID:	NYP004530986
Mailing Name:	CON EDISON
Mailing Contact:	TOM TEELING
Mailing Address 1:	4 IRVING PLACE 15TH FLOOR
Mailing Address 2:	Not reported
Mailing City:	NEW YORK
Mailing State:	NY
Mailing Zip:	10003
Mailing Zip 4:	Not reported
Mailing Country:	USA
Mailing Phone:	Not reported

NY MANIFEST:

Document ID:	Not reported
Manifest Status:	Not reported
seq:	Not reported
Year:	2014
Trans1 State ID:	NJ0000027193
Trans2 State ID:	Not reported
Generator Ship Date:	05/14/2014
Trans1 Recv Date:	05/14/2014
Trans2 Recv Date:	Not reported
TSD Site Recv Date:	05/16/2014
Part A Recv Date:	Not reported
Part B Recv Date:	Not reported
Generator EPA ID:	NYP004530986
Trans1 EPA ID:	Not reported
Trans2 EPA ID:	Not reported
TSDF ID 1:	NJD002200046
TSDF ID 2:	Not reported
Manifest Tracking Number:	012771859JJK
Import Indicator:	N
Export Indicator:	N
Discr Quantity Indicator:	N
Discr Type Indicator:	N
Discr Residue Indicator:	N
Discr Partial Reject Indicator:	N
Discr Full Reject Indicator:	N
Manifest Ref Number:	Not reported
Alt Facility RCRA ID:	Not reported
Alt Facility Sign Date:	Not reported
MGMT Method Type Code:	H110
Waste Code:	Not reported
Waste Code:	Not reported
Waste Code:	Not reported
Waste Code:	Not reported
Waste Code:	Not reported
Waste Code:	Not reported
Quantity:	5000
Units:	P - Pounds
Number of Containers:	1
Container Type:	TT - Cargo tank, tank trucks
Handling Method:	T Chemical, physical, or biological treatment.

CON EDISON (Continued) **S117736551**

Specific Gravity:	1
Waste Code:	D008
Waste Code 1_2:	Not reported
Waste Code 1_3:	Not reported
Waste Code 1_4:	Not reported
Waste Code 1_5:	Not reported
Waste Code 1_6:	Not reported

Y243 **NYNEX** **NY MANIFEST** **1009234127**
South **E BROADWAY AND CLINTON STREET** **N/A**
1/8-1/4 **NEW YORK, NY 10027**
0.158 mi.
836 ft. **Site 4 of 20 in cluster Y**

Relative:
Lower

Actual:
30 ft.

NY MANIFEST:

Country:	USA
EPA ID:	NYP000925818
Facility Status:	Not reported
Location Address 1:	E BROADWAY AND CLINTON STREET
Code:	BP
Location Address 2:	Not reported
Total Tanks:	Not reported
Location City:	NEW YORK
Location State:	NY
Location Zip:	10027
Location Zip 4:	Not reported

NY MANIFEST:

EPAID:	NYP000925818
Mailing Name:	NYNEX
Mailing Contact:	S BISWAS
Mailing Address 1:	221 EAST 37TH STREET
Mailing Address 2:	Not reported
Mailing City:	NEW YORK
Mailing State:	NY
Mailing Zip:	10016
Mailing Zip 4:	Not reported
Mailing Country:	USA
Mailing Phone:	2123387126

NY MANIFEST:

Document ID:	MIA4134186
Manifest Status:	K
seq:	Not reported
Year:	1996
Trans1 State ID:	Not reported
Trans2 State ID:	Not reported
Generator Ship Date:	06/25/1996
Trans1 Recv Date:	06/25/1996
Trans2 Recv Date:	/ /
TSD Site Recv Date:	07/26/1996
Part A Recv Date:	/ /
Part B Recv Date:	08/16/1996
Generator EPA ID:	NYP000925818
Trans1 EPA ID:	NYD010951986
Trans2 EPA ID:	NYD046765574
TSDF ID 1:	MID096963194

NYNEX (Continued) **1009234127**

TSDF ID 2:	Not reported
Manifest Tracking Number:	Not reported
Import Indicator:	Not reported
Export Indicator:	Not reported
Discr Quantity Indicator:	Not reported
Discr Type Indicator:	Not reported
Discr Residue Indicator:	Not reported
Discr Partial Reject Indicator:	Not reported
Discr Full Reject Indicator:	Not reported
Manifest Ref Number:	Not reported
Alt Facility RCRA ID:	Not reported
Alt Facility Sign Date:	Not reported
MGMT Method Type Code:	Not reported
Waste Code:	D008 - LEAD 5.0 MG/L TCLP
Waste Code:	Not reported
Waste Code:	Not reported
Waste Code:	Not reported
Waste Code:	Not reported
Waste Code:	Not reported
Quantity:	02000
Units:	P - Pounds
Number of Containers:	005
Container Type:	DM - Metal drums, barrels
Handling Method:	T Chemical, physical, or biological treatment.
Specific Gravity:	100

Y244 **CON EDISION - MH30307** **RCRA NonGen / NLR** **1007207571**
South **E.BROADWAY AND CLINTON ST. E.B** **NY MANIFEST** **NYP004071189**
1/8-1/4 **NEW YORK, NY 10003**
0.159 mi.
840 ft. **Site 5 of 20 in cluster Y**

Relative:
Lower

Actual:
30 ft.

RCRA NonGen / NLR:

Date form received by agency:	06/02/2002
Facility name:	CON EDISION - MH30307
Facility address:	E.BROADWAY AND CLINTON ST. E.B NEW YORK, NY 10003
EPA ID:	NYP004071189
Mailing address:	IRVING PLACE NEW YORK, NY 10003
Contact:	ANTHONY DRUMMINGS
Contact address:	IRVING PLACE NEW YORK, NY 10003
Contact country:	US
Contact telephone:	(212) 460-3770
Contact email:	Not reported
EPA Region:	02
Classification:	Non-Generator
Description:	Handler: Non-Generators do not presently generate hazardous waste

Handler Activities Summary:

U.S. importer of hazardous waste:	No
Mixed waste (haz. and radioactive):	No
Recycler of hazardous waste:	No
Transporter of hazardous waste:	No
Treater, storer or disposer of HW:	No

CON EDISION - MH30307 (Continued) **1007207571**

Underground injection activity:	No
On-site burner exemption:	No
Furnace exemption:	No
Used oil fuel burner:	No
Used oil processor:	No
User oil refiner:	No
Used oil fuel marketer to burner:	No
Used oil Specification marketer:	No
Used oil transfer facility:	No
Used oil transporter:	No

Historical Generators:

Date form received by agency:	06/01/2002
Site name:	CON EDISION - MH30307
Classification:	Not a generator, verified
Date form received by agency:	05/31/2002
Site name:	CON EDISION - MH30307
Classification:	Large Quantity Generator
Violation Status:	No violations found

NY MANIFEST:

Country:	USA
EPA ID:	NYP004071189
Facility Status:	Not reported
Location Address 1:	MH30307-E BROADWAY & CLINTON
Code:	BP
Location Address 2:	Not reported
Total Tanks:	Not reported
Location City:	NEW YORK
Location State:	NY
Location Zip:	10020
Location Zip 4:	Not reported

NY MANIFEST:

EPAID:	NYP004071189
Mailing Name:	CONSOLIDATED EDISON
Mailing Contact:	FRANKLIN MURRAY
Mailing Address 1:	4 IRVING PLACE RM 828
Mailing Address 2:	Not reported
Mailing City:	NEW YORK
Mailing State:	NY
Mailing Zip:	10003
Mailing Zip 4:	Not reported
Mailing Country:	USA
Mailing Phone:	2124602808

NY MANIFEST:

Document ID:	CTF0810596
Manifest Status:	Not reported
seq:	01
Year:	2001
Trans1 State ID:	PUL9202OH
Trans2 State ID:	Not reported
Generator Ship Date:	01/11/2001
Trans1 Recv Date:	01/11/2001

CON EDISION - MH30307 (Continued) **1007207571**

Trans2 Recv Date:	Not reported
TSD Site Recv Date:	01/12/2001
Part A Recv Date:	Not reported
Part B Recv Date:	Not reported
Generator EPA ID:	NYP004071189
Trans1 EPA ID:	MAD039322250
Trans2 EPA ID:	Not reported
TSDF ID 1:	CTD000604488
TSDF ID 2:	Not reported
Manifest Tracking Number:	Not reported
Import Indicator:	Not reported
Export Indicator:	Not reported
Discr Quantity Indicator:	Not reported
Discr Type Indicator:	Not reported
Discr Residue Indicator:	Not reported
Discr Partial Reject Indicator:	Not reported
Discr Full Reject Indicator:	Not reported
Manifest Ref Number:	Not reported
Alt Facility RCRA ID:	Not reported
Alt Facility Sign Date:	Not reported
MGMT Method Type Code:	Not reported
Waste Code:	D008 - LEAD 5.0 MG/L TCLP
Waste Code:	Not reported
Waste Code:	Not reported
Waste Code:	Not reported
Waste Code:	Not reported
Waste Code:	Not reported
Quantity:	00002
Units:	Y - Cubic yards* (.85 tons)
Number of Containers:	001
Container Type:	DT - Dump trucks
Handling Method:	T Chemical, physical, or biological treatment.
Specific Gravity:	01.00

Z245 **CON EDISON SERVICE BOX 30355** **RCRA NonGen / NLR** **1014918644**
NE **78 CLINTON ST** **NY MANIFEST** **NYP004222600**
1/8-1/4 **NEW YORK, NY 10002** **NJ MANIFEST**
0.159 mi.
841 ft. **Site 1 of 27 in cluster Z**

Relative:
Lower

Actual:
26 ft.

RCRA NonGen / NLR:

Date form received by agency:	01/30/2011
Facility name:	CON EDISON SERVICE BOX 30355
Facility address:	78 CLINTON ST NEW YORK, NY 10002
EPA ID:	NYP004222600
Mailing address:	IRVING PL RM 828 NEW YORK, NY 10003
Contact:	JUAN RODRIGUEZ
Contact address:	Not reported Not reported
Contact country:	Not reported
Contact telephone:	(347) 865-5931
Contact email:	Not reported
EPA Region:	02
Classification:	Non-Generator
Description:	Handler: Non-Generators do not presently generate hazardous waste

CON EDISON SERVICE BOX 30355 (Continued) **1014918644**

Handler Activities Summary:

U.S. importer of hazardous waste:	No
Mixed waste (haz. and radioactive):	No
Recycler of hazardous waste:	No
Transporter of hazardous waste:	No
Treater, storer or disposer of HW:	No
Underground injection activity:	No
On-site burner exemption:	No
Furnace exemption:	No
Used oil fuel burner:	No
Used oil processor:	No
User oil refiner:	No
Used oil fuel marketer to burner:	No
Used oil Specification marketer:	No
Used oil transfer facility:	No
Used oil transporter:	No

Historical Generators:

Date form received by agency:	12/31/2010
Site name:	CON EDISON SERVICE BOX 30355
Classification:	Conditionally Exempt Small Quantity Generator
Violation Status:	No violations found

NY MANIFEST:

Country:	USA
EPA ID:	NYP004222600
Facility Status:	Not reported
Location Address 1:	78 CLINTON STREET
Code:	BP
Location Address 2:	Not reported
Total Tanks:	Not reported
Location City:	NEW YORK
Location State:	NY
Location Zip:	10002
Location Zip 4:	Not reported

NY MANIFEST:

EPAID:	NYP004222600
Mailing Name:	CONSOLIDATED EDISON
Mailing Contact:	TOM TEELING
Mailing Address 1:	4 IRVING PLACE RM 828
Mailing Address 2:	Not reported
Mailing City:	NEW YORK
Mailing State:	NY
Mailing Zip:	10003
Mailing Zip 4:	Not reported
Mailing Country:	USA
Mailing Phone:	2124603770

NY MANIFEST:

Document ID:	Not reported
Manifest Status:	Not reported
seq:	Not reported
Year:	2010
Trans1 State ID:	NJ0000027193
Trans2 State ID:	Not reported

CON EDISON SERVICE BOX 30355 (Continued) **1014918644**

Generator Ship Date:	12/31/2010
Trans1 Recv Date:	12/31/2010
Trans2 Recv Date:	Not reported
TSD Site Recv Date:	01/03/2011
Part A Recv Date:	Not reported
Part B Recv Date:	Not reported
Generator EPA ID:	NYP004222600
Trans1 EPA ID:	Not reported
Trans2 EPA ID:	Not reported
TSDF ID 1:	NJD002200046
TSDF ID 2:	Not reported
Manifest Tracking Number:	007655714JJK
Import Indicator:	N
Export Indicator:	N
Discr Quantity Indicator:	N
Discr Type Indicator:	N
Discr Residue Indicator:	N
Discr Partial Reject Indicator:	N
Discr Full Reject Indicator:	N
Manifest Ref Number:	Not reported
Alt Facility RCRA ID:	Not reported
Alt Facility Sign Date:	Not reported
MGMT Method Type Code:	H111
Waste Code:	Not reported
Waste Code:	Not reported
Waste Code:	Not reported
Waste Code:	Not reported
Waste Code:	Not reported
Waste Code:	Not reported
Quantity:	750.0
Units:	P - Pounds
Number of Containers:	1.0
Container Type:	TT - Cargo tank, tank trucks
Handling Method:	T Chemical, physical, or biological treatment.
Specific Gravity:	1.0
Waste Code:	D008
Waste Code 1_2:	Not reported
Waste Code 1_3:	Not reported
Waste Code 1_4:	Not reported
Waste Code 1_5:	Not reported
Waste Code 1_6:	Not reported

NJ MANIFEST:

EPA Id:	NYP004222600
Mail Address:	IRVING PL RM 828
Mail City/State/Zip:	NEW YORK, NY 10003
Facility Phone:	Not reported
Emergency Phone:	Not reported
Contact:	JUAN RODRIGUEZ
Comments:	Not reported
SIC Code:	Not reported
County:	NY061
Municipal:	Not reported
Previous EPA Id:	Not reported
Gen Flag:	Not reported
Trans Flag:	Not reported

CON EDISON SERVICE BOX 30355 (Continued) **1014918644**

TSDF Flag:	Not reported
Name Change:	Not reported
Date Change:	Not reported

Manifest:

Manifest Number:	007655714JJK
EPA ID:	NYP004222600
Date Shipped:	12/31/2010
TSDF EPA ID:	NJD002200046
Transporter EPA ID:	NJ0000027193
Transporter 2 EPA ID:	Not reported
Transporter 3 EPA ID:	Not reported
Transporter 4 EPA ID:	Not reported
Transporter 5 EPA ID:	Not reported
Transporter 6 EPA ID:	Not reported
Transporter 7 EPA ID:	Not reported
Transporter 8 EPA ID:	Not reported
Transporter 9 EPA ID:	Not reported
Transporter 10 EPA ID:	Not reported
Date Trans1 Transported Waste:	12/31/2010
Date Trans2 Transported Waste:	Not reported
Date Trans3 Transported Waste:	Not reported
Date Trans4 Transported Waste:	Not reported
Date Trans5 Transported Waste:	Not reported
Date Trans6 Transported Waste:	Not reported
Date Trans7 Transported Waste:	Not reported
Date Trans8 Transported Waste:	Not reported
Date Trans9 Transported Waste:	Not reported
Date Trans10 Transported Waste:	Not reported
Date TSDF Received Waste:	01/03/2011
TSDF EPA Facility Name:	Not reported
QTY Units:	Not reported
Transporter SEQ ID:	Not reported
Transporter-1 Date:	Not reported
Waste SEQ ID:	Not reported
Waste Type Code 2:	Not reported
Waste Type Code 3:	Not reported
Waste Type Code 4:	Not reported
Waste Type Code 5:	Not reported
Waste Type Code 6:	Not reported
Date Accepted:	Not reported
Manifest Discrepancy Type:	Not reported
Data Entry Number:	Not reported
Was Load Rejected:	NEW YORK, NY 10003
Reason Load Was Rejected:	Not reported

Waste:

Manifest Year:	Not reported
Waste Code:	D008
Hand Code:	H111
Quantity:	750 P

P246 WSW 1/8-1/4 0.159 mi. 842 ft. | **34 LUDLOW STREET**
34 LUDLOW STREET
NEW YORK, NY 10002

Site 7 of 8 in cluster P

NY AST | **A100292166**
N/A

Relative: Higher

Actual: 37 ft.

AST:

Region:	STATE
DEC Region:	2
Site Status:	Active
Facility Id:	2-608166
Program Type:	PBS
UTM X:	585271.68750
UTM Y:	4507708.91049
Expiration Date:	01/10/2018
Site Type:	Apartment Building/Office Building

Affiliation Records:

Site Id:	30018
Affiliation Type:	Facility Owner
Company Name:	34 LUDLOW REALTY CORP.
Contact Type:	AGENT
Contact Name:	BYRON R. GOLDMAN
Address1:	524 BROADWAY
Address2:	Not reported
City:	NEW YORK
State:	NY
Zip Code:	10012
Country Code:	001
Phone:	(212) 925-3939
EMail:	Not reported
Fax Number:	Not reported
Modified By:	KAKYER
Date Last Modified:	2013-07-10

Site Id:	30018
Affiliation Type:	Mail Contact
Company Name:	MORRIS GOLDMAN REAL ESTATE CORP.
Contact Type:	Not reported
Contact Name:	Not reported
Address1:	34 LUDLOW REALTY CORP.
Address2:	524 BROADWAY
City:	NEW YORK
State:	NY
Zip Code:	10012
Country Code:	001
Phone:	(212) 925-3939
EMail:	Not reported
Fax Number:	Not reported
Modified By:	TRANSLAT
Date Last Modified:	2004-03-04

Site Id:	30018
Affiliation Type:	On-Site Operator
Company Name:	34 LUDLOW STREET
Contact Type:	Not reported
Contact Name:	GUSTAVO HERRAN
Address1:	Not reported
Address2:	Not reported
City:	Not reported

34 LUDLOW STREET (Continued) **A100292166**

State:	NN
Zip Code:	Not reported
Country Code:	001
Phone:	(212) 254-9558
EMail:	Not reported
Fax Number:	Not reported
Modified By:	TRANSLAT
Date Last Modified:	2004-03-04

Site Id:	30018
Affiliation Type:	Emergency Contact
Company Name:	34 LUDLOW REALTY CORP.
Contact Type:	Not reported
Contact Name:	BYRON GOLDMAN
Address1:	Not reported
Address2:	Not reported
City:	Not reported
State:	NN
Zip Code:	Not reported
Country Code:	001
Phone:	(212) 925-3939
EMail:	Not reported
Fax Number:	Not reported
Modified By:	TRANSLAT
Date Last Modified:	2004-03-04

Tank Info:

Tank Number:	001
Tank Id:	64784
Material Code:	0001
Common Name of Substance:	#2 Fuel Oil (On-Site Consumption)

Equipment Records:

A00 - Tank Internal Protection - None
G00 - Tank Secondary Containment - None
L09 - Piping Leak Detection - Exempt Suction Piping
D01 - Pipe Type - Steel/Carbon Steel/Iron
E00 - Piping Secondary Containment - None
J02 - Dispenser - Suction Dispenser
K00 - Spill Prevention - None
C00 - Pipe Location - No Piping
I04 - Overfill - Product Level Gauge (A/G)
B00 - Tank External Protection - None
F00 - Pipe External Protection - None
H04 - Tank Leak Detection - Groundwater Well

Tank Location:	1
Tank Type:	Steel/Carbon Steel/Iron
Tank Status:	In Service
Pipe Model:	Not reported
Install Date:	01/01/1982
Capacity Gallons:	1500
Tightness Test Method:	NN
Date Test:	Not reported
Next Test Date:	Not reported
Date Tank Closed:	Not reported

34 LUDLOW STREET (Continued) **A100292166**

Register: True
Modified By: KAKYER
Last Modified: 07/10/2013
Material Name: Not reported

T247 West 1/8-1/4 0.163 mi. 859 ft. **CON EDISON** **RCRA NonGen / NLR** **1016972966**
59 ORCHARD ST **NY MANIFEST** **NYP004467551**
NEW YORK, NY 10002 **ECHO**

Site 4 of 13 in cluster T

Relative: Higher

Actual: 40 ft.

RCRA NonGen / NLR:
Date form received by agency: 03/19/2015
Facility name: CON EDISON
Facility address: 59 ORCHARD ST
NEW YORK, NY 10002
EPA ID: NYP004467551
Mailing address: IRVING PL, 15TH FL NE
NEW YORK, NY 10003
Contact: THOMAS TEELING
Contact address: Not reported
Not reported
Contact country: Not reported
Contact telephone: (212) 460-3770
Contact email: Not reported
EPA Region: 02
Classification: Non-Generator
Description: Handler: Non-Generators do not presently generate hazardous waste

Handler Activities Summary:
U.S. importer of hazardous waste: No
Mixed waste (haz. and radioactive): No
Recycler of hazardous waste: No
Transporter of hazardous waste: No
Treater, storer or disposer of HW: No
Underground injection activity: No
On-site burner exemption: No
Furnace exemption: No
Used oil fuel burner: No
Used oil processor: No
User oil refiner: No
Used oil fuel marketer to burner: No
Used oil Specification marketer: No
Used oil transfer facility: No
Used oil transporter: No

Historical Generators:
Date form received by agency: 03/19/2015
Site name: CON EDISON
Classification: Not a generator, verified

Date form received by agency: 04/14/2014
Site name: CON EDISON SERVICE BOX: 40244
Classification: Not a generator, verified

Violation Status: No violations found

CON EDISON (Continued) **1016972966**

NY MANIFEST:

Country:	USA
EPA ID:	NYP004467551
Facility Status:	Not reported
Location Address 1:	F/O 59 ORCHARD ST
Code:	BP
Location Address 2:	SB40244
Total Tanks:	Not reported
Location City:	NEW YORK
Location State:	NY
Location Zip:	10002
Location Zip 4:	Not reported

NY MANIFEST:

EPAID:	NYP004467551
Mailing Name:	CON EDISON
Mailing Contact:	CON EDISON
Mailing Address 1:	4 IRVING ST
Mailing Address 2:	15TH ST
Mailing City:	NEW YORK
Mailing State:	NY
Mailing Zip:	10003
Mailing Zip 4:	Not reported
Mailing Country:	USA
Mailing Phone:	Not reported

NY MANIFEST:

Document ID:	Not reported
Manifest Status:	Not reported
seq:	Not reported
Year:	2014
Trans1 State ID:	NJD003812047
Trans2 State ID:	Not reported
Generator Ship Date:	03/14/2014
Trans1 Recv Date:	03/14/2014
Trans2 Recv Date:	Not reported
TSD Site Recv Date:	03/18/2014
Part A Recv Date:	Not reported
Part B Recv Date:	Not reported
Generator EPA ID:	NYP004467551
Trans1 EPA ID:	Not reported
Trans2 EPA ID:	Not reported
TSDF ID 1:	NJD991291105
TSDF ID 2:	Not reported
Manifest Tracking Number:	002359543GBF
Import Indicator:	N
Export Indicator:	N
Discr Quantity Indicator:	N
Discr Type Indicator:	N
Discr Residue Indicator:	N
Discr Partial Reject Indicator:	N
Discr Full Reject Indicator:	N
Manifest Ref Number:	Not reported
Alt Facility RCRA ID:	Not reported
Alt Facility Sign Date:	Not reported
MGMT Method Type Code:	H110
Waste Code:	Not reported

CON EDISON (Continued) **1016972966**

Waste Code:	Not reported
Waste Code:	Not reported
Waste Code:	Not reported
Waste Code:	Not reported
Waste Code:	Not reported
Quantity:	100
Units:	P - Pounds
Number of Containers:	1
Container Type:	TT - Cargo tank, tank trucks
Handling Method:	T Chemical, physical, or biological treatment.
Specific Gravity:	1
Waste Code:	D008
Waste Code 1_2:	Not reported
Waste Code 1_3:	Not reported
Waste Code 1_4:	Not reported
Waste Code 1_5:	Not reported
Waste Code 1_6:	Not reported

ECHO:

Envid:	1016972966
Registry ID:	110062974125
DFR URL:	http://echo.epa.gov/detailed_facility_report?fid=110062974125

T248 **59 ORCHARD ST** **NY AST** **U003388527**
West **59 ORCHARD ST** **NY HIST AST** **N/A**
1/8-1/4 **NYC, NY 10002**
0.163 mi.
859 ft. **Site 5 of 13 in cluster T**

Relative:
Higher

Actual:
40 ft.

AST:

Region:	STATE
DEC Region:	2
Site Status:	Active
Facility Id:	2-252956
Program Type:	PBS
UTM X:	585260.18811
UTM Y:	4507830.49882
Expiration Date:	07/14/2017
Site Type:	Manufacturing (Other than Chemical)/Processing

Affiliation Records:

Site Id:	10217
Affiliation Type:	Facility Owner
Company Name:	RIDLEY REALTY CORP % MORRIS GOLDMAN
Contact Type:	AGENT
Contact Name:	BYRON R. GOLDMAN
Address1:	524 BROADWAY
Address2:	Not reported
City:	NEW YORK
State:	NY
Zip Code:	10012
Country Code:	001
Phone:	(212) 925-3939
EMail:	Not reported
Fax Number:	Not reported
Modified By:	KXTANG
Date Last Modified:	2007-09-04

59 ORCHARD ST (Continued) **U003388527**

Site Id:	10217
Affiliation Type:	Mail Contact
Company Name:	RIDLEY REALTY CORP.
Contact Type:	Not reported
Contact Name:	BYRON R. GOLDMAN
Address1:	C/O MORRIS GOLDMAN R.E. CORP.
Address2:	524 BROADWAY
City:	NEW YORK
State:	NY
Zip Code:	10012
Country Code:	001
Phone:	(212) 925-3939
EMail:	MGOLDMANRE@AOL.COM
Fax Number:	Not reported
Modified By:	MSBAPTIS
Date Last Modified:	2012-06-25

Site Id:	10217
Affiliation Type:	On-Site Operator
Company Name:	59 ORCHARD ST
Contact Type:	Not reported
Contact Name:	BYRON GOLDMAN
Address1:	Not reported
Address2:	Not reported
City:	Not reported
State:	NN
Zip Code:	Not reported
Country Code:	001
Phone:	(212) 925-3939
EMail:	Not reported
Fax Number:	Not reported
Modified By:	TRANSLAT
Date Last Modified:	2004-03-04

Site Id:	10217
Affiliation Type:	Emergency Contact
Company Name:	RIDLEY REALTY CORP % MORRIS GOLDMAN
Contact Type:	Not reported
Contact Name:	MORRIS GOLDMAN REAL ESTATE CO
Address1:	Not reported
Address2:	Not reported
City:	Not reported
State:	NN
Zip Code:	Not reported
Country Code:	001
Phone:	(212) 925-3939
EMail:	Not reported
Fax Number:	Not reported
Modified By:	TRANSLAT
Date Last Modified:	2004-03-04

Tank Info:

Tank Number:	001
Tank Id:	219189
Material Code:	0001
Common Name of Substance:	#2 Fuel Oil (On-Site Consumption)

59 ORCHARD ST (Continued) **U003388527**

Equipment Records:

L09 - Piping Leak Detection - Exempt Suction Piping
A00 - Tank Internal Protection - None
H06 - Tank Leak Detection - Impervious Barrier/Concrete Pad (A/G)
J02 - Dispenser - Suction Dispenser
K00 - Spill Prevention - None
D01 - Pipe Type - Steel/Carbon Steel/Iron
G03 - Tank Secondary Containment - Vault (w/o access)
I04 - Overfill - Product Level Gauge (A/G)
C00 - Pipe Location - No Piping
B01 - Tank External Protection - Painted/Asphalt Coating
I05 - Overfill - Vent Whistle
F00 - Pipe External Protection - None

Tank Location:	1
Tank Type:	Steel/Carbon Steel/Iron
Tank Status:	In Service
Pipe Model:	Not reported
Install Date:	12/15/2005
Capacity Gallons:	3000
Tightness Test Method:	NN
Date Test:	Not reported
Next Test Date:	Not reported
Date Tank Closed:	Not reported
Register:	True
Modified By:	KXTANG
Last Modified:	09/04/2007
Material Name:	Not reported

Tank Number:	001-A
Tank Id:	14183
Material Code:	0003
Common Name of Substance:	#6 Fuel Oil (On-Site Consumption)

Equipment Records:

D01 - Pipe Type - Steel/Carbon Steel/Iron
G03 - Tank Secondary Containment - Vault (w/o access)
J02 - Dispenser - Suction Dispenser
C00 - Pipe Location - No Piping
I04 - Overfill - Product Level Gauge (A/G)
A00 - Tank Internal Protection - None
L09 - Piping Leak Detection - Exempt Suction Piping
B00 - Tank External Protection - None
F00 - Pipe External Protection - None
H04 - Tank Leak Detection - Groundwater Well

Tank Location:	1
Tank Type:	Steel/Carbon Steel/Iron
Tank Status:	Closed - Removed
Pipe Model:	Not reported
Install Date:	Not reported
Capacity Gallons:	5000
Tightness Test Method:	NN
Date Test:	Not reported
Next Test Date:	Not reported
Date Tank Closed:	12/15/2005
Register:	True

59 ORCHARD ST (Continued) **U003388527**

Modified By:	KXTANG
Last Modified:	09/04/2007
Material Name:	Not reported

HIST AST:

PBS Number:	2-252956
SWIS Code:	6201
Operator:	JULIO HERNANDEZ
Facility Phone:	(212) 925-3939
Facility Addr2:	59 ORCHARD ST
Facility Type:	OTHER RETAIL SALES
Emergency:	MORRIS GOLDMAN REAL ESTATE CO
Emergency Tel:	(212) 925-3939
Old PBSNO:	Not reported
Date Inspected:	Not reported
Inspector:	Not reported
Result of Inspection:	Not reported
Owner Name:	RIDLEY REALTY CORP C/O MORRIS
Owner Address:	524 BROADWAY
Owner City,St,Zip:	NYC, NY 10012
Federal ID:	Not reported
Owner Tel:	(212) 925-3939
Owner Type:	Corporate/Commercial
Owner Subtype:	Not reported
Mailing Contact:	Not reported
Mailing Name:	RIDLEY REALTY CORP
Mailing Address:	C/O MORRIS GOLDMAN R.E. CORP.
Mailing Address 2:	524 BROADWAY
Mailing City,St,Zip:	NYC, NY 10012
Mailing Telephone:	(212) 925-3939
Owner Mark:	First Owner
Facility Status:	1 - Active PBS facility, i.e. total capacity of the PBS tanks is greater than 1,100 gallons, regardless if Subpart 360-14 tanks exist or not at the facility.
Certification Flag:	False
Certification Date:	08/15/1997
Expiration:	07/14/2002
Renew Flag:	False
Renew Date:	Not reported
Total Capacity:	5000
FAMT:	True
Facility Screen:	No Missing Data
Owner Screen:	Minor Data Missing
Tank Screen:	Minor Data Missing
Dead Letter:	False
CBS Number:	Not reported
Town or City:	NEW YORK CITY
County Code:	62
Town or City Code:	01
Region:	2

Tank ID:	001
Tank Location:	ABOVEGROUND
Tank Status:	In Service
Install Date:	Not reported
Capacity (Gal):	5000
Product Stored:	NOS 5 OR 6 FUEL OIL

59 ORCHARD ST (Continued) **U003388527**

Tank Type:	Steel/carbon steel
Tank Internal:	Not reported
Tank External:	Not reported
Pipe Location:	Not reported
Pipe Type:	STEEL/IRON
Pipe Internal:	Not reported
Pipe External:	Not reported
Tank Containment:	Diking
Leak Detection:	3
Overfill Protection:	4
Dispenser Method:	Suction
Date Tested:	Not reported
Next Test Date:	Not reported
Missing Data for Tank:	Minor Data Missing
Date Closed:	Not reported
Test Method:	Not reported
Deleted:	False
Updated:	False
SPDES Number:	Not reported
Lat/Long:	Not reported

T249 **CON EDISON** **NY MANIFEST** **S116295861**
West **59 ORCHARD ST** **N/A**
1/8-1/4 **NEW YORK, NY 10002**
0.163 mi.
859 ft. **Site 6 of 13 in cluster T**

Relative:
Higher

Actual:
40 ft.

NY MANIFEST:

Country:	USA
EPA ID:	NYP004471207
Facility Status:	Not reported
Location Address 1:	59 ORCHARD ST
Code:	BP
Location Address 2:	SB40244
Total Tanks:	Not reported
Location City:	NEW YORK
Location State:	NY
Location Zip:	10002
Location Zip 4:	Not reported

NY MANIFEST:

EPAID:	NYP004471207
Mailing Name:	CON EDISON
Mailing Contact:	CON EDISON
Mailing Address 1:	4 IRVING ST
Mailing Address 2:	15TH ST
Mailing City:	NEW YORK
Mailing State:	NY
Mailing Zip:	10003
Mailing Zip 4:	Not reported
Mailing Country:	USA
Mailing Phone:	Not reported

NY MANIFEST:

Document ID:	Not reported
Manifest Status:	Not reported
seq:	Not reported
Year:	2014

CON EDISON (Continued) **S116295861**

Trans1 State ID:	NJD003812047
Trans2 State ID:	Not reported
Generator Ship Date:	03/19/2014
Trans1 Recv Date:	03/19/2014
Trans2 Recv Date:	Not reported
TSD Site Recv Date:	03/19/2014
Part A Recv Date:	Not reported
Part B Recv Date:	Not reported
Generator EPA ID:	NYP004471207
Trans1 EPA ID:	Not reported
Trans2 EPA ID:	Not reported
TSDF ID 1:	NJD991291105
TSDF ID 2:	Not reported
Manifest Tracking Number:	002360862GBF
Import Indicator:	N
Export Indicator:	N
Discr Quantity Indicator:	N
Discr Type Indicator:	N
Discr Residue Indicator:	N
Discr Partial Reject Indicator:	N
Discr Full Reject Indicator:	N
Manifest Ref Number:	Not reported
Alt Facility RCRA ID:	Not reported
Alt Facility Sign Date:	Not reported
MGMT Method Type Code:	H110
Waste Code:	Not reported
Waste Code:	Not reported
Waste Code:	Not reported
Waste Code:	Not reported
Waste Code:	Not reported
Waste Code:	Not reported
Quantity:	500
Units:	P - Pounds
Number of Containers:	1
Container Type:	TT - Cargo tank, tank trucks
Handling Method:	T Chemical, physical, or biological treatment.
Specific Gravity:	1
Waste Code:	D008
Waste Code 1_2:	Not reported
Waste Code 1_3:	Not reported
Waste Code 1_4:	Not reported
Waste Code 1_5:	Not reported
Waste Code 1_6:	Not reported

T250 **CON EDISON** **NY MANIFEST** **S118087904**
West **59 ORCHARD ST** **N/A**
1/8-1/4 **NEW YORK, NY 10002**
0.163 mi.
859 ft. **Site 7 of 13 in cluster T**

Relative:
Higher

Actual:
40 ft.

NY MANIFEST:

Country:	USA
EPA ID:	NYP004753885
Facility Status:	Not reported
Location Address 1:	59 ORCHARD ST
Code:	BP
Location Address 2:	SB 40244

CON EDISON (Continued) **S118087904**

Total Tanks:	Not reported
Location City:	NEW YORK
Location State:	NY
Location Zip:	10002
Location Zip 4:	Not reported

NY MANIFEST:

EPAID:	NYP004753885
Mailing Name:	CON EDISON
Mailing Contact:	TOM TEELING
Mailing Address 1:	4 IRVING PLACE - 15TH FLOOR
Mailing Address 2:	Not reported
Mailing City:	NEW YORK
Mailing State:	NY
Mailing Zip:	10003
Mailing Zip 4:	Not reported
Mailing Country:	USA
Mailing Phone:	Not reported

NY MANIFEST:

Document ID:	Not reported
Manifest Status:	Not reported
seq:	Not reported
Year:	2015
Trans1 State ID:	NJD003812047
Trans2 State ID:	Not reported
Generator Ship Date:	03/19/2015
Trans1 Recv Date:	03/19/2015
Trans2 Recv Date:	Not reported
TSD Site Recv Date:	03/20/2015
Part A Recv Date:	Not reported
Part B Recv Date:	Not reported
Generator EPA ID:	NYP004753885
Trans1 EPA ID:	Not reported
Trans2 EPA ID:	Not reported
TSDF ID 1:	NJD991291105
TSDF ID 2:	Not reported
Manifest Tracking Number:	002611209GBF
Import Indicator:	N
Export Indicator:	N
Discr Quantity Indicator:	N
Discr Type Indicator:	N
Discr Residue Indicator:	N
Discr Partial Reject Indicator:	N
Discr Full Reject Indicator:	N
Manifest Ref Number:	Not reported
Alt Facility RCRA ID:	Not reported
Alt Facility Sign Date:	Not reported
MGMT Method Type Code:	H110
Waste Code:	Not reported
Waste Code:	Not reported
Waste Code:	Not reported
Waste Code:	Not reported
Waste Code:	Not reported
Waste Code:	Not reported
Quantity:	1000
Units:	P - Pounds

CON EDISON (Continued) **S118087904**

Number of Containers:	1
Container Type:	TT - Cargo tank, tank trucks
Handling Method:	T Chemical, physical, or biological treatment.
Specific Gravity:	1
Waste Code:	D008
Waste Code 1_2:	Not reported
Waste Code 1_3:	Not reported
Waste Code 1_4:	Not reported
Waste Code 1_5:	Not reported
Waste Code 1_6:	Not reported
Document ID:	Not reported
Manifest Status:	Not reported
seq:	Not reported
Year:	2015
Trans1 State ID:	NJD003812047
Trans2 State ID:	Not reported
Generator Ship Date:	03/19/2015
Trans1 Recv Date:	03/19/2015
Trans2 Recv Date:	Not reported
TSD Site Recv Date:	03/20/2015
Part A Recv Date:	Not reported
Part B Recv Date:	Not reported
Generator EPA ID:	NYP004753885
Trans1 EPA ID:	Not reported
Trans2 EPA ID:	Not reported
TSDF ID 1:	NJD991291105
TSDF ID 2:	Not reported
Manifest Tracking Number:	002611209GBF
Import Indicator:	N
Export Indicator:	N
Discr Quantity Indicator:	N
Discr Type Indicator:	N
Discr Residue Indicator:	N
Discr Partial Reject Indicator:	N
Discr Full Reject Indicator:	N
Manifest Ref Number:	Not reported
Alt Facility RCRA ID:	Not reported
Alt Facility Sign Date:	Not reported
MGMT Method Type Code:	H110
Waste Code:	Not reported
Waste Code:	Not reported
Waste Code:	Not reported
Waste Code:	Not reported
Waste Code:	Not reported
Waste Code:	Not reported
Quantity:	1000
Units:	P - Pounds
Number of Containers:	1
Container Type:	TT - Cargo tank, tank trucks
Handling Method:	T Chemical, physical, or biological treatment.
Specific Gravity:	1
Waste Code:	D008
Waste Code 1_2:	Not reported
Waste Code 1_3:	Not reported
Waste Code 1_4:	Not reported
Waste Code 1_5:	Not reported

CON EDISON (Continued) **S118087904**

Waste Code 1_6:	Not reported
Document ID:	Not reported
Manifest Status:	Not reported
seq:	Not reported
Year:	2015
Trans1 State ID:	NJD003812047
Trans2 State ID:	Not reported
Generator Ship Date:	03/19/2015
Trans1 Recv Date:	03/19/2015
Trans2 Recv Date:	Not reported
TSD Site Recv Date:	03/20/2015
Part A Recv Date:	Not reported
Part B Recv Date:	Not reported
Generator EPA ID:	NYP004753885
Trans1 EPA ID:	Not reported
Trans2 EPA ID:	Not reported
TSDF ID 1:	NJD991291105
TSDF ID 2:	Not reported
Manifest Tracking Number:	002611209GBF
Import Indicator:	N
Export Indicator:	N
Discr Quantity Indicator:	N
Discr Type Indicator:	N
Discr Residue Indicator:	N
Discr Partial Reject Indicator:	N
Discr Full Reject Indicator:	N
Manifest Ref Number:	Not reported
Alt Facility RCRA ID:	Not reported
Alt Facility Sign Date:	Not reported
MGMT Method Type Code:	H110
Waste Code:	Not reported
Waste Code:	Not reported
Waste Code:	Not reported
Waste Code:	Not reported
Waste Code:	Not reported
Waste Code:	Not reported
Quantity:	1000
Units:	P - Pounds
Number of Containers:	1
Container Type:	TT - Cargo tank, tank trucks
Handling Method:	T Chemical, physical, or biological treatment.
Specific Gravity:	1
Waste Code:	D008
Waste Code 1_2:	Not reported
Waste Code 1_3:	Not reported
Waste Code 1_4:	Not reported
Waste Code 1_5:	Not reported
Waste Code 1_6:	Not reported

T251 West 1/8-1/4 0.163 mi. 860 ft. | **CON EDISON**
315 GRAND ST
NEW YORK, NY 10002

Site 8 of 13 in cluster T

NY MANIFEST | **S118087975**
N/A

Relative: Higher

Actual: 40 ft.

NY MANIFEST:

Country:	USA
EPA ID:	NYP004755054
Facility Status:	Not reported
Location Address 1:	315 GRAND ST
Code:	BP
Location Address 2:	SB 35706
Total Tanks:	Not reported
Location City:	NEW YORK
Location State:	NY
Location Zip:	10002
Location Zip 4:	Not reported

NY MANIFEST:

EPAID:	NYP004755054
Mailing Name:	CON EDISON
Mailing Contact:	TOM TEELING
Mailing Address 1:	4 IRVING PLACE - 15TH FLOOR
Mailing Address 2:	Not reported
Mailing City:	NEW YORK
Mailing State:	NY
Mailing Zip:	10003
Mailing Zip 4:	Not reported
Mailing Country:	USA
Mailing Phone:	Not reported

NY MANIFEST:

Document ID:	Not reported
Manifest Status:	Not reported
seq:	Not reported
Year:	2015
Trans1 State ID:	NJD003812047
Trans2 State ID:	Not reported
Generator Ship Date:	03/21/2015
Trans1 Recv Date:	03/21/2015
Trans2 Recv Date:	Not reported
TSD Site Recv Date:	03/23/2015
Part A Recv Date:	Not reported
Part B Recv Date:	Not reported
Generator EPA ID:	NYP004755054
Trans1 EPA ID:	Not reported
Trans2 EPA ID:	Not reported
TSDF ID 1:	NJD991291105
TSDF ID 2:	Not reported
Manifest Tracking Number:	002611513GBF
Import Indicator:	N
Export Indicator:	N
Discr Quantity Indicator:	N
Discr Type Indicator:	N
Discr Residue Indicator:	N
Discr Partial Reject Indicator:	N
Discr Full Reject Indicator:	N
Manifest Ref Number:	Not reported

CON EDISON (Continued) **S118087975**

Alt Facility RCRA ID:	Not reported
Alt Facility Sign Date:	Not reported
MGMT Method Type Code:	H110
Waste Code:	Not reported
Waste Code:	Not reported
Waste Code:	Not reported
Waste Code:	Not reported
Waste Code:	Not reported
Waste Code:	Not reported
Quantity:	500
Units:	P - Pounds
Number of Containers:	1
Container Type:	TT - Cargo tank, tank trucks
Handling Method:	T Chemical, physical, or biological treatment.
Specific Gravity:	1
Waste Code:	D008
Waste Code 1_2:	Not reported
Waste Code 1_3:	Not reported
Waste Code 1_4:	Not reported
Waste Code 1_5:	Not reported
Waste Code 1_6:	Not reported
Document ID:	Not reported
Manifest Status:	Not reported
seq:	Not reported
Year:	2015
Trans1 State ID:	NJD003812047
Trans2 State ID:	Not reported
Generator Ship Date:	03/21/2015
Trans1 Recv Date:	03/21/2015
Trans2 Recv Date:	Not reported
TSD Site Recv Date:	03/23/2015
Part A Recv Date:	Not reported
Part B Recv Date:	Not reported
Generator EPA ID:	NYP004755054
Trans1 EPA ID:	Not reported
Trans2 EPA ID:	Not reported
TSDF ID 1:	NJD991291105
TSDF ID 2:	Not reported
Manifest Tracking Number:	002611513GBF
Import Indicator:	N
Export Indicator:	N
Discr Quantity Indicator:	N
Discr Type Indicator:	N
Discr Residue Indicator:	N
Discr Partial Reject Indicator:	N
Discr Full Reject Indicator:	N
Manifest Ref Number:	Not reported
Alt Facility RCRA ID:	Not reported
Alt Facility Sign Date:	Not reported
MGMT Method Type Code:	H110
Waste Code:	Not reported
Waste Code:	Not reported
Waste Code:	Not reported
Waste Code:	Not reported
Waste Code:	Not reported
Waste Code:	Not reported

CON EDISON (Continued) **S118087975**

Quantity:	500
Units:	P - Pounds
Number of Containers:	1
Container Type:	TT - Cargo tank, tank trucks
Handling Method:	T Chemical, physical, or biological treatment.
Specific Gravity:	1
Waste Code:	D008
Waste Code 1_2:	Not reported
Waste Code 1_3:	Not reported
Waste Code 1_4:	Not reported
Waste Code 1_5:	Not reported
Waste Code 1_6:	Not reported
Document ID:	Not reported
Manifest Status:	Not reported
seq:	Not reported
Year:	2015
Trans1 State ID:	NJD003812047
Trans2 State ID:	Not reported
Generator Ship Date:	03/21/2015
Trans1 Recv Date:	03/21/2015
Trans2 Recv Date:	Not reported
TSD Site Recv Date:	03/23/2015
Part A Recv Date:	Not reported
Part B Recv Date:	Not reported
Generator EPA ID:	NYP004755054
Trans1 EPA ID:	Not reported
Trans2 EPA ID:	Not reported
TSDF ID 1:	NJD991291105
TSDF ID 2:	Not reported
Manifest Tracking Number:	002611513GBF
Import Indicator:	N
Export Indicator:	N
Discr Quantity Indicator:	N
Discr Type Indicator:	N
Discr Residue Indicator:	N
Discr Partial Reject Indicator:	N
Discr Full Reject Indicator:	N
Manifest Ref Number:	Not reported
Alt Facility RCRA ID:	Not reported
Alt Facility Sign Date:	Not reported
MGMT Method Type Code:	H110
Waste Code:	Not reported
Waste Code:	Not reported
Waste Code:	Not reported
Waste Code:	Not reported
Waste Code:	Not reported
Waste Code:	Not reported
Quantity:	500
Units:	P - Pounds
Number of Containers:	1
Container Type:	TT - Cargo tank, tank trucks
Handling Method:	T Chemical, physical, or biological treatment.
Specific Gravity:	1
Waste Code:	D008
Waste Code 1_2:	Not reported
Waste Code 1_3:	Not reported

CON EDISON (Continued) **S118087975**

Waste Code 1_4: Not reported
Waste Code 1_5: Not reported
Waste Code 1_6: Not reported

T252 West 1/8-1/4 0.163 mi. 860 ft. **CON EDISON** **RCRA NonGen / NLR** **1018280613**
315 GRAND ST **ECHO** **NYP004755054**
NEW YORK, NY 10002

Site 9 of 13 in cluster T

Relative: Higher

Actual: 40 ft.

RCRA NonGen / NLR:
Date form received by agency: 03/21/2015
Facility name: CON EDISON
Facility address: 315 GRAND ST
NEW YORK, NY 10002
EPA ID: NYP004755054
Mailing address: IRVING PL, 15TH FL NE
NEW YORK, NY 10003
Contact: THOMAS TEELING
Contact address: Not reported
Not reported
Contact country: Not reported
Contact telephone: (212) 460-3770
Contact email: Not reported
EPA Region: 02
Classification: Non-Generator
Description: Handler: Non-Generators do not presently generate hazardous waste

Handler Activities Summary:
U.S. importer of hazardous waste: No
Mixed waste (haz. and radioactive): No
Recycler of hazardous waste: No
Transporter of hazardous waste: No
Treater, storer or disposer of HW: No
Underground injection activity: No
On-site burner exemption: No
Furnace exemption: No
Used oil fuel burner: No
Used oil processor: No
User oil refiner: No
Used oil fuel marketer to burner: No
Used oil Specification marketer: No
Used oil transfer facility: No
Used oil transporter: No

Historical Generators:
Date form received by agency: 03/21/2015
Site name: CON EDISON
Classification: Small Quantity Generator

Violation Status: No violations found

ECHO:
Envid: 1018280613
Registry ID: 110067708877
DFR URL: http://echo.epa.gov/detailed_facility_report?fid=110067708877

Z253 NE 1/8-1/4 0.163 mi. 863 ft. | **CON EDISON**
76 CLINTON ST
NEW YORK, NY 10002 | **RCRA NonGen / NLR** | **1019906919**
NYP004828002

Site 2 of 27 in cluster Z

Relative: Lower

Actual: 26 ft.

RCRA NonGen / NLR:

Date form received by agency:	08/21/2015
Facility name:	CON EDISON
Facility address:	76 CLINTON ST NEW YORK, NY 10002
EPA ID:	NYP004828002
Mailing address:	IRVING PL 15TH FL NE NEW YORK, NY 10003
Contact:	THOMAS TEELING
Contact address:	Not reported Not reported
Contact country:	Not reported
Contact telephone:	(212) 460-3770
Contact email:	Not reported
EPA Region:	02
Classification:	Non-Generator
Description:	Handler: Non-Generators do not presently generate hazardous waste

Handler Activities Summary:

U.S. importer of hazardous waste:	No
Mixed waste (haz. and radioactive):	No
Recycler of hazardous waste:	No
Transporter of hazardous waste:	No
Treater, storer or disposer of HW:	No
Underground injection activity:	No
On-site burner exemption:	No
Furnace exemption:	No
Used oil fuel burner:	No
Used oil processor:	No
User oil refiner:	No
Used oil fuel marketer to burner:	No
Used oil Specification marketer:	No
Used oil transfer facility:	No
Used oil transporter:	No

Historical Generators:

Date form received by agency:	08/21/2015
Site name:	CON EDISON
Classification:	Large Quantity Generator
Violation Status:	No violations found

T254 West 1/8-1/4 0.164 mi. 865 ft. | **CON EDISON SERVICE BOX 40248**
50 ORCHARD ST & GRAND ST
NEW YORK, NY 10002 | **RCRA NonGen / NLR**
NY MANIFEST
NJ MANIFEST | **1014926439**
NYP004242079

Site 10 of 13 in cluster T

Relative: Higher

Actual: 39 ft.

RCRA NonGen / NLR:

Date form received by agency:	10/16/2011
Facility name:	CON EDISON SERVICE BOX 40248
Facility address:	50 ORCHARD ST & GRAND ST NEW YORK, NY 10002
EPA ID:	NYP004242079

CON EDISON SERVICE BOX 40248 (Continued) **1014926439**

Mailing address:	4 IRVING PL, RM 828
	NEW YORK, NY 10003
Contact:	TONI A FRANZONE
Contact address:	Not reported
	Not reported
Contact country:	Not reported
Contact telephone:	(212) 894-9450
Contact email:	Not reported
EPA Region:	02
Classification:	Non-Generator
Description:	Handler: Non-Generators do not presently generate hazardous waste

Handler Activities Summary:

U.S. importer of hazardous waste:	No
Mixed waste (haz. and radioactive):	No
Recycler of hazardous waste:	No
Transporter of hazardous waste:	No
Treater, storer or disposer of HW:	No
Underground injection activity:	No
On-site burner exemption:	No
Furnace exemption:	No
Used oil fuel burner:	No
Used oil processor:	No
User oil refiner:	No
Used oil fuel marketer to burner:	No
Used oil Specification marketer:	No
Used oil transfer facility:	No
Used oil transporter:	No

Historical Generators:

Date form received by agency:	09/16/2011
Site name:	CON EDISON SERVICE BOX 40248
Classification:	Conditionally Exempt Small Quantity Generator
Violation Status:	No violations found

NY MANIFEST:

Country:	USA
EPA ID:	NYP004242079
Facility Status:	Not reported
Location Address 1:	50 ORCHARD ST
Code:	BP
Location Address 2:	Not reported
Total Tanks:	Not reported
Location City:	NEW YORK
Location State:	NY
Location Zip:	Not reported
Location Zip 4:	Not reported

NY MANIFEST:

EPAID:	NYP004242079
Mailing Name:	CONED
Mailing Contact:	CONED
Mailing Address 1:	4 IRVING PLACE
Mailing Address 2:	15TH FLOOR
Mailing City:	NEW YORK
Mailing State:	NY

CON EDISON SERVICE BOX 40248 (Continued) **1014926439**

Mailing Zip:	10004
Mailing Zip 4:	Not reported
Mailing Country:	USA
Mailing Phone:	Not reported

NY MANIFEST:

Document ID:	Not reported
Manifest Status:	Not reported
seq:	Not reported
Year:	2011
Trans1 State ID:	NJ0000027193
Trans2 State ID:	Not reported
Generator Ship Date:	09/16/2011
Trans1 Recv Date:	09/16/2011
Trans2 Recv Date:	Not reported
TSD Site Recv Date:	09/16/2011
Part A Recv Date:	Not reported
Part B Recv Date:	Not reported
Generator EPA ID:	NYP004242079
Trans1 EPA ID:	Not reported
Trans2 EPA ID:	Not reported
TSDF ID 1:	NJD002200046
TSDF ID 2:	Not reported
Manifest Tracking Number:	007655390JJK
Import Indicator:	N
Export Indicator:	N
Discr Quantity Indicator:	N
Discr Type Indicator:	N
Discr Residue Indicator:	N
Discr Partial Reject Indicator:	N
Discr Full Reject Indicator:	N
Manifest Ref Number:	Not reported
Alt Facility RCRA ID:	Not reported
Alt Facility Sign Date:	Not reported
MGMT Method Type Code:	H111
Waste Code:	Not reported
Waste Code:	Not reported
Waste Code:	Not reported
Waste Code:	Not reported
Waste Code:	Not reported
Waste Code:	Not reported
Quantity:	1000.0
Units:	P - Pounds
Number of Containers:	1.0
Container Type:	TT - Cargo tank, tank trucks
Handling Method:	T Chemical, physical, or biological treatment.
Specific Gravity:	1.0
Waste Code:	D008
Waste Code 1_2:	Not reported
Waste Code 1_3:	Not reported
Waste Code 1_4:	Not reported
Waste Code 1_5:	Not reported
Waste Code 1_6:	Not reported

NJ MANIFEST:

CON EDISON SERVICE BOX 40248 (Continued) **1014926439**

EPA Id:	NYP004242079
Mail Address:	4 IRVING PL, RM 828
Mail City/State/Zip:	NEW YORK, NY 10003
Facility Phone:	Not reported
Emergency Phone:	Not reported
Contact:	TONI A FRANZONE
Comments:	Not reported
SIC Code:	Not reported
County:	NY061
Municipal:	Not reported
Previous EPA Id:	Not reported
Gen Flag:	Not reported
Trans Flag:	Not reported
TSDF Flag:	Not reported
Name Change:	Not reported
Date Change:	Not reported

Manifest:

Manifest Number:	007655390JJK
EPA ID:	NYP004242079
Date Shipped:	9/16/2011
TSDF EPA ID:	NJD002200046
Transporter EPA ID:	NJ0000027193
Transporter 2 EPA ID:	Not reported
Transporter 3 EPA ID:	Not reported
Transporter 4 EPA ID:	Not reported
Transporter 5 EPA ID:	Not reported
Transporter 6 EPA ID:	Not reported
Transporter 7 EPA ID:	Not reported
Transporter 8 EPA ID:	Not reported
Transporter 9 EPA ID:	Not reported
Transporter 10 EPA ID:	Not reported
Date Trans1 Transported Waste:	Not reported
Date Trans2 Transported Waste:	Not reported
Date Trans3 Transported Waste:	Not reported
Date Trans4 Transported Waste:	Not reported
Date Trans5 Transported Waste:	Not reported
Date Trans6 Transported Waste:	Not reported
Date Trans7 Transported Waste:	Not reported
Date Trans8 Transported Waste:	Not reported
Date Trans9 Transported Waste:	Not reported
Date Trans10 Transported Waste:	Not reported
Date TSDF Received Waste:	Not reported
TSDF EPA Facility Name:	Not reported
QTY Units:	Not reported
Transporter SEQ ID:	Not reported
Transporter-1 Date:	Not reported
Waste SEQ ID:	Not reported
Waste Type Code 2:	Not reported
Waste Type Code 3:	Not reported
Waste Type Code 4:	Not reported
Waste Type Code 5:	Not reported
Waste Type Code 6:	Not reported
Date Accepted:	Not reported
Manifest Discrepancy Type:	Not reported
Data Entry Number:	Not reported
Was Load Rejected:	NEW YORK, NY 10003
Reason Load Was Rejected:	Not reported

CON EDISON SERVICE BOX 40248 (Continued) **1014926439**

Waste:

Manifest Year:	Not reported
Waste Code:	D008
Hand Code:	H111
Quantity:	1,000.00 Pounds

U255 **115 LUDLOW REALTY CORP.** **NY AST** **A100291315**
NNW **115 LUDLOW STREET** **N/A**
1/8-1/4 **NEW YORK, NY 10002**
0.164 mi.
865 ft. **Site 2 of 13 in cluster U**

Relative:
Higher

Actual:
36 ft.

AST:

Region:	STATE
DEC Region:	2
Site Status:	Active
Facility Id:	2-607393
Program Type:	PBS
UTM X:	585408.14649
UTM Y:	4508102.27477
Expiration Date:	02/05/2017
Site Type:	Apartment Building/Office Building

Affiliation Records:

Site Id:	29246
Affiliation Type:	Facility Owner
Company Name:	115 LUDLOW REALTY CORP.
Contact Type:	PRE
Contact Name:	YEE CHAN, SU
Address1:	115 LUDLOW STREET
Address2:	Not reported
City:	NEW YORK
State:	NY
Zip Code:	10002
Country Code:	001
Phone:	(212) 253-0595
EMail:	Not reported
Fax Number:	Not reported
Modified By:	MSBAPTIS
Date Last Modified:	2012-08-21

Site Id:	29246
Affiliation Type:	Mail Contact
Company Name:	115 LUDLOW REALTY CORP.
Contact Type:	Not reported
Contact Name:	YEE CHAN SU
Address1:	115 LUDLOW STREET
Address2:	Not reported
City:	NEW YORK
State:	NY
Zip Code:	10002
Country Code:	001
Phone:	(212) 253-0595
EMail:	Not reported
Fax Number:	Not reported

115 LUDLOW REALTY CORP. (Continued) **A100291315**

Modified By:	MSBAPTIS
Date Last Modified:	2012-08-21

Site Id:	29246
Affiliation Type:	On-Site Operator
Company Name:	115 LUDLOW REALTY CORP.
Contact Type:	Not reported
Contact Name:	YEE CHAN SU
Address1:	Not reported
Address2:	Not reported
City:	Not reported
State:	NN
Zip Code:	Not reported
Country Code:	999
Phone:	(212) 253-0595
EMail:	Not reported
Fax Number:	Not reported
Modified By:	KAKYER
Date Last Modified:	2007-08-23

Site Id:	29246
Affiliation Type:	Emergency Contact
Company Name:	115 LUDLOW REALTY CORP.
Contact Type:	Not reported
Contact Name:	YEE CHAN SU
Address1:	Not reported
Address2:	Not reported
City:	Not reported
State:	NN
Zip Code:	Not reported
Country Code:	999
Phone:	(212) 253-0595
EMail:	Not reported
Fax Number:	Not reported
Modified By:	KAKYER
Date Last Modified:	2007-08-23

Tank Info:

Tank Number:	001
Tank Id:	62878
Material Code:	0001
Common Name of Substance:	#2 Fuel Oil (On-Site Consumption)

Equipment Records:

D01 - Pipe Type - Steel/Carbon Steel/Iron
E00 - Piping Secondary Containment - None
J02 - Dispenser - Suction Dispenser
K00 - Spill Prevention - None
A00 - Tank Internal Protection - None
G00 - Tank Secondary Containment - None
L09 - Piping Leak Detection - Exempt Suction Piping
H00 - Tank Leak Detection - None
C01 - Pipe Location - Aboveground
B00 - Tank External Protection - None
F00 - Pipe External Protection - None

115 LUDLOW REALTY CORP. (Continued) **A100291315**

	I05 - Overfill - Vent Whistle
Tank Location:	1
Tank Type:	Steel/Carbon Steel/Iron
Tank Status:	In Service
Pipe Model:	Not reported
Install Date:	08/01/1969
Capacity Gallons:	2000
Tightness Test Method:	NN
Date Test:	Not reported
Next Test Date:	Not reported
Date Tank Closed:	Not reported
Register:	True
Modified By:	MSBAPTIS
Last Modified:	08/21/2012
Material Name:	Not reported

V256 **CON EDISON GAS MAIN** **RCRA NonGen / NLR** **1010326762**
WNW **BROOME ST & ALLEN ST** **NY MANIFEST** **NYP004142923**
1/8-1/4 **NEW YORK, NY 10022**
0.165 mi.
871 ft. **Site 6 of 12 in cluster V**

Relative:
Higher

Actual:
39 ft.

RCRA NonGen / NLR:

Date form received by agency:	11/17/2006
Facility name:	CON EDISON GAS MAIN
Facility address:	BROOME ST & ALLEN ST NEW YORK, NY 10022
EPA ID:	NYP004142923
Mailing address:	4 IRVING PL, RM 828 NEW YORK, NY 10003
Contact:	DANIEL PONTECORVO
Contact address:	4 IRVING PL, RM 828 NEW YORK, NY 10003
Contact country:	US
Contact telephone:	(212) 580-8383
Contact email:	Not reported
EPA Region:	02
Classification:	Non-Generator
Description:	Handler: Non-Generators do not presently generate hazardous waste

Handler Activities Summary:

U.S. importer of hazardous waste:	No
Mixed waste (haz. and radioactive):	No
Recycler of hazardous waste:	No
Transporter of hazardous waste:	No
Treater, storer or disposer of HW:	No
Underground injection activity:	No
On-site burner exemption:	No
Furnace exemption:	No
Used oil fuel burner:	No
Used oil processor:	No
User oil refiner:	No
Used oil fuel marketer to burner:	No
Used oil Specification marketer:	No
Used oil transfer facility:	No
Used oil transporter:	No

CON EDISON GAS MAIN (Continued) **1010326762**

Historical Generators:

Date form received by agency:	11/16/2006
Site name:	CON EDISON
Classification:	Not a generator, verified
Date form received by agency:	11/15/2006
Site name:	CON EDISON
Classification:	Unverified
Violation Status:	No violations found

NY MANIFEST:

Country:	USA
EPA ID:	NYP004142923
Facility Status:	Not reported
Location Address 1:	BROOM ST & ALLEN ST EXCAV
Code:	BP
Location Address 2:	Not reported
Total Tanks:	Not reported
Location City:	NEW YORK
Location State:	NY
Location Zip:	10013
Location Zip 4:	Not reported

NY MANIFEST:

EPAID:	NYP004142923
Mailing Name:	CONSOLIDATED EDISON
Mailing Contact:	FRANKLIN MURRAY
Mailing Address 1:	4 IRVING PLACE RM 828
Mailing Address 2:	Not reported
Mailing City:	NEW YORK
Mailing State:	NY
Mailing Zip:	10003
Mailing Zip 4:	Not reported
Mailing Country:	USA
Mailing Phone:	2124602808

NY MANIFEST:

Document ID:	NYE1593819
Manifest Status:	Not reported
seq:	01
Year:	2006
Trans1 State ID:	NYD006982359
Trans2 State ID:	Not reported
Generator Ship Date:	06/17/2006
Trans1 Recv Date:	06/17/2006
Trans2 Recv Date:	Not reported
TSD Site Recv Date:	06/19/2006
Part A Recv Date:	Not reported
Part B Recv Date:	Not reported
Generator EPA ID:	NYP004142923
Trans1 EPA ID:	69526JR
Trans2 EPA ID:	Not reported
TSDF ID 1:	NYD077444263
TSDF ID 2:	Not reported
Manifest Tracking Number:	Not reported
Import Indicator:	Not reported

CON EDISON GAS MAIN (Continued) **1010326762**

Export Indicator:	Not reported
Discr Quantity Indicator:	Not reported
Discr Type Indicator:	Not reported
Discr Residue Indicator:	Not reported
Discr Partial Reject Indicator:	Not reported
Discr Full Reject Indicator:	Not reported
Manifest Ref Number:	Not reported
Alt Facility RCRA ID:	Not reported
Alt Facility Sign Date:	Not reported
MGMT Method Type Code:	Not reported
Waste Code:	D018 - BENZENE 0.5 MG/L TCLP
Waste Code:	Not reported
Waste Code:	Not reported
Waste Code:	Not reported
Waste Code:	Not reported
Waste Code:	Not reported
Quantity:	00065
Units:	G - Gallons (liquids only)* (8.3 pounds)
Number of Containers:	002
Container Type:	DM - Metal drums, barrels
Handling Method:	B Incineration, heat recovery, burning.
Specific Gravity:	01.00

P257 **ESSEX, LLC** **NY AST** **A100074059**
SW **13-15 ESSEX STREET** **N/A**
1/8-1/4 **NEW YORK, NY 10002**
0.165 mi.
872 ft. **Site 8 of 8 in cluster P**

Relative:
Higher

Actual:
35 ft.

AST:

Region:	STATE
DEC Region:	2
Site Status:	Active
Facility Id:	2-208647
Program Type:	PBS
UTM X:	585298.56474
UTM Y:	4507667.25346
Expiration Date:	03/25/2015
Site Type:	Apartment Building/Office Building

Affiliation Records:

Site Id:	7465
Affiliation Type:	On-Site Operator
Company Name:	ESSEX, LLC
Contact Type:	Not reported
Contact Name:	RAFAEL MARTE
Address1:	Not reported
Address2:	Not reported
City:	Not reported
State:	NN
Zip Code:	Not reported
Country Code:	001
Phone:	(646) 208-9538
EMail:	Not reported
Fax Number:	Not reported
Modified By:	MSBAPTIS
Date Last Modified:	2011-06-22

ESSEX, LLC (Continued) **A100074059**

Site Id:	7465
Affiliation Type:	Emergency Contact
Company Name:	GREEN LEAF ASSOC.,LLC
Contact Type:	Not reported
Contact Name:	MAROLDA PROPERTIES
Address1:	Not reported
Address2:	Not reported
City:	Not reported
State:	NN
Zip Code:	Not reported
Country Code:	999
Phone:	(212) 480-1122
EMail:	Not reported
Fax Number:	Not reported
Modified By:	MSBAPTIS
Date Last Modified:	2011-06-22

Site Id:	7465
Affiliation Type:	Mail Contact
Company Name:	GREEN LEAF ASSOC.,LLC
Contact Type:	Not reported
Contact Name:	FRED MAROLDA
Address1:	46 TRINITY PLACE
Address2:	3RD FLOOR
City:	NEW YORK
State:	NY
Zip Code:	10006
Country Code:	001
Phone:	(212) 480-1122
EMail:	Not reported
Fax Number:	Not reported
Modified By:	NRLOMBAR
Date Last Modified:	2015-05-05

Site Id:	7465
Affiliation Type:	Facility Owner
Company Name:	GREEN LEAF ASSOC.,LLC
Contact Type:	Not reported
Contact Name:	Not reported
Address1:	46 TRINITY PLACE
Address2:	Not reported
City:	NEW YORK
State:	NY
Zip Code:	10006
Country Code:	001
Phone:	(212) 480-1122
EMail:	Not reported
Fax Number:	Not reported
Modified By:	NRLOMBAR
Date Last Modified:	2015-05-05

Tank Info:

Tank Number:	001
Tank Id:	9710
Material Code:	0001
Common Name of Substance:	#2 Fuel Oil (On-Site Consumption)

ESSEX, LLC (Continued) **A100074059**

Equipment Records:

D01 - Pipe Type - Steel/Carbon Steel/Iron
G03 - Tank Secondary Containment - Vault (w/o access)
H06 - Tank Leak Detection - Impervious Barrier/Concrete Pad (A/G)
J02 - Dispenser - Suction Dispenser
A00 - Tank Internal Protection - None
L09 - Piping Leak Detection - Exempt Suction Piping
C01 - Pipe Location - Aboveground
I04 - Overfill - Product Level Gauge (A/G)
B00 - Tank External Protection - None
F00 - Pipe External Protection - None

Tank Location:	1
Tank Type:	Steel/Carbon Steel/Iron
Tank Status:	In Service
Pipe Model:	Not reported
Install Date:	01/01/1985
Capacity Gallons:	2500
Tightness Test Method:	NN
Date Test:	Not reported
Next Test Date:	Not reported
Date Tank Closed:	Not reported
Register:	True
Modified By:	MSBAPTIS
Last Modified:	06/22/2011
Material Name:	Not reported

AA258 **122 ORCHARD STREET** **NY AST** **U003758079**
NNW **122-124 ORCHARD ST** **N/A**
1/8-1/4 **NEW YORK, NY 10002**
0.166 mi.
876 ft. **Site 1 of 13 in cluster AA**

Relative:
Higher

Actual:
36 ft.

AST:

Region:	STATE
DEC Region:	2
Site Status:	Unregulated/Closed
Facility Id:	2-158917
Program Type:	PBS
UTM X:	585340.63116
UTM Y:	4508162.15351
Expiration Date:	N/A
Site Type:	Apartment Building/Office Building

Affiliation Records:

Site Id:	5345
Affiliation Type:	Facility Owner
Company Name:	122-124 ORCHARD ST. CORP.
Contact Type:	Not reported
Contact Name:	Not reported
Address1:	122 ORCHARD STREET
Address2:	Not reported
City:	NEW YORK
State:	NY
Zip Code:	10002
Country Code:	001
Phone:	(212) 475-6660
EMail:	Not reported
Fax Number:	Not reported

122 ORCHARD STREET (Continued) **U003758079**

Modified By:	TRANSLAT
Date Last Modified:	2004-03-04

Site Id:	5345
Affiliation Type:	Mail Contact
Company Name:	BROWNSTONE MGMT.
Contact Type:	Not reported
Contact Name:	SIOM MISRAHI
Address1:	88 RIVINGTON STREET
Address2:	Not reported
City:	NEW YORK
State:	NY
Zip Code:	10009
Country Code:	001
Phone:	(212) 475-6660
EMail:	Not reported
Fax Number:	Not reported
Modified By:	TRANSLAT
Date Last Modified:	2004-03-04

Site Id:	5345
Affiliation Type:	On-Site Operator
Company Name:	122 ORCHARD STREET
Contact Type:	Not reported
Contact Name:	ANTONIO TAPIA
Address1:	Not reported
Address2:	Not reported
City:	Not reported
State:	NN
Zip Code:	Not reported
Country Code:	001
Phone:	(212) 475-6660
EMail:	Not reported
Fax Number:	Not reported
Modified By:	TRANSLAT
Date Last Modified:	2004-03-04

Site Id:	5345
Affiliation Type:	Emergency Contact
Company Name:	122-124 ORCHARD ST. CORP.
Contact Type:	Not reported
Contact Name:	ANTONIO TAPIA
Address1:	Not reported
Address2:	Not reported
City:	Not reported
State:	NN
Zip Code:	Not reported
Country Code:	001
Phone:	(917) 723-8568
EMail:	Not reported
Fax Number:	Not reported
Modified By:	TRANSLAT
Date Last Modified:	2004-03-04

Tank Info:

Tank Number:	001

122 ORCHARD STREET (Continued) **U003758079**

Tank Id:	8554
Material Code:	0001
Common Name of Substance:	#2 Fuel Oil (On-Site Consumption)

Equipment Records:

	D00 - Pipe Type - No Piping
	G03 - Tank Secondary Containment - Vault (w/o access)
	A00 - Tank Internal Protection - None
	C03 - Pipe Location - Aboveground/Underground Combination
	I01 - Overfill - Float Vent Valve
	H00 - Tank Leak Detection - None
	B00 - Tank External Protection - None
	F00 - Pipe External Protection - None
Tank Location:	6
Tank Type:	Stainless Steel Alloy
Tank Status:	Closed - In Place
Pipe Model:	Not reported
Install Date:	Not reported
Capacity Gallons:	2000
Tightness Test Method:	NN
Date Test:	Not reported
Next Test Date:	Not reported
Date Tank Closed:	Not reported
Register:	True
Modified By:	TRANSLAT
Last Modified:	03/04/2004
Material Name:	Not reported

Z259 **CON EDISON SERVICE BOX 40500** **RCRA NonGen / NLR** **1014918645**
NE **167 RIVINGTON ST** **NY MANIFEST** **NYP004222618**
1/8-1/4 **NEW YORK, NY 10002** **NJ MANIFEST**
0.166 mi.
879 ft. **Site 3 of 27 in cluster Z**

Relative:
Lower

Actual:
26 ft.

RCRA NonGen / NLR:

Date form received by agency:	01/30/2011
Facility name:	CON EDISON SERVICE BOX 40500
Facility address:	167 RIVINGTON ST NEW YORK, NY 10002
EPA ID:	NYP004222618
Mailing address:	IRVING PL RM 828 NEW YORK, NY 10003
Contact:	JUAN RODRIGUEZ
Contact address:	Not reported Not reported
Contact country:	Not reported
Contact telephone:	(347) 865-5931
Contact email:	Not reported
EPA Region:	02
Classification:	Non-Generator
Description:	Handler: Non-Generators do not presently generate hazardous waste

Handler Activities Summary:

U.S. importer of hazardous waste:	No
Mixed waste (haz. and radioactive):	No
Recycler of hazardous waste:	No
Transporter of hazardous waste:	No

CON EDISON SERVICE BOX 40500 (Continued) **1014918645**

Treater, storer or disposer of HW:	No
Underground injection activity:	No
On-site burner exemption:	No
Furnace exemption:	No
Used oil fuel burner:	No
Used oil processor:	No
User oil refiner:	No
Used oil fuel marketer to burner:	No
Used oil Specification marketer:	No
Used oil transfer facility:	No
Used oil transporter:	No

Historical Generators:

Date form received by agency:	12/31/2010
Site name:	CON EDISON SERVICE BOX 40500
Classification:	Conditionally Exempt Small Quantity Generator
Violation Status:	No violations found

NY MANIFEST:

Country:	USA
EPA ID:	NYP004222618
Facility Status:	Not reported
Location Address 1:	167 RIVINGTON STREET
Code:	BP
Location Address 2:	Not reported
Total Tanks:	Not reported
Location City:	NEW YORK
Location State:	NY
Location Zip:	10002
Location Zip 4:	Not reported

NY MANIFEST:

EPAID:	NYP004222618
Mailing Name:	CONSOLIDATED EDISON
Mailing Contact:	TOM TEELING
Mailing Address 1:	4 IRVING PLACE RM 828
Mailing Address 2:	Not reported
Mailing City:	NEW YORK
Mailing State:	NY
Mailing Zip:	10003
Mailing Zip 4:	Not reported
Mailing Country:	USA
Mailing Phone:	2124603770

NY MANIFEST:

Document ID:	Not reported
Manifest Status:	Not reported
seq:	Not reported
Year:	2010
Trans1 State ID:	NJD003812047
Trans2 State ID:	Not reported
Generator Ship Date:	12/31/2010
Trans1 Recv Date:	12/31/2010
Trans2 Recv Date:	Not reported
TSD Site Recv Date:	01/03/2011
Part A Recv Date:	Not reported

CON EDISON SERVICE BOX 40500 (Continued) **1014918645**

Part B Recv Date:	Not reported
Generator EPA ID:	NYP004222618
Trans1 EPA ID:	Not reported
Trans2 EPA ID:	Not reported
TSDF ID 1:	NJD991291105
TSDF ID 2:	Not reported
Manifest Tracking Number:	001128811GBF
Import Indicator:	N
Export Indicator:	N
Discr Quantity Indicator:	N
Discr Type Indicator:	N
Discr Residue Indicator:	N
Discr Partial Reject Indicator:	N
Discr Full Reject Indicator:	N
Manifest Ref Number:	Not reported
Alt Facility RCRA ID:	Not reported
Alt Facility Sign Date:	Not reported
MGMT Method Type Code:	H141
Waste Code:	Not reported
Waste Code:	Not reported
Waste Code:	Not reported
Waste Code:	Not reported
Waste Code:	Not reported
Waste Code:	Not reported
Quantity:	800.0
Units:	P - Pounds
Number of Containers:	1.0
Container Type:	TT - Cargo tank, tank trucks
Handling Method:	T Chemical, physical, or biological treatment.
Specific Gravity:	1.0
Waste Code:	D008
Waste Code 1_2:	Not reported
Waste Code 1_3:	Not reported
Waste Code 1_4:	Not reported
Waste Code 1_5:	Not reported
Waste Code 1_6:	Not reported

NJ MANIFEST:

EPA Id:	NYP004222618
Mail Address:	IRVING PL RM 828
Mail City/State/Zip:	NEW YORK, NY 10003
Facility Phone:	Not reported
Emergency Phone:	Not reported
Contact:	JUAN RODRIGUEZ
Comments:	Not reported
SIC Code:	Not reported
County:	NY061
Municipal:	Not reported
Previous EPA Id:	Not reported
Gen Flag:	Not reported
Trans Flag:	Not reported
TSDF Flag:	Not reported
Name Change:	Not reported
Date Change:	Not reported

Manifest:

CON EDISON SERVICE BOX 40500 (Continued) **1014918645**

Manifest Number:	001128811GBF
EPA ID:	NYP004222618
Date Shipped:	12/31/2010
TSDF EPA ID:	NJD991291105
Transporter EPA ID:	NJD003812047
Transporter 2 EPA ID:	Not reported
Transporter 3 EPA ID:	Not reported
Transporter 4 EPA ID:	Not reported
Transporter 5 EPA ID:	Not reported
Transporter 6 EPA ID:	Not reported
Transporter 7 EPA ID:	Not reported
Transporter 8 EPA ID:	Not reported
Transporter 9 EPA ID:	Not reported
Transporter 10 EPA ID:	Not reported
Date Trans1 Transported Waste:	12/31/2010
Date Trans2 Transported Waste:	Not reported
Date Trans3 Transported Waste:	Not reported
Date Trans4 Transported Waste:	Not reported
Date Trans5 Transported Waste:	Not reported
Date Trans6 Transported Waste:	Not reported
Date Trans7 Transported Waste:	Not reported
Date Trans8 Transported Waste:	Not reported
Date Trans9 Transported Waste:	Not reported
Date Trans10 Transported Waste:	Not reported
Date TSDF Received Waste:	01/03/2011
TSDF EPA Facility Name:	Not reported
QTY Units:	Not reported
Transporter SEQ ID:	Not reported
Transporter-1 Date:	Not reported
Waste SEQ ID:	Not reported
Waste Type Code 2:	Not reported
Waste Type Code 3:	Not reported
Waste Type Code 4:	Not reported
Waste Type Code 5:	Not reported
Waste Type Code 6:	Not reported
Date Accepted:	Not reported
Manifest Discrepancy Type:	Not reported
Data Entry Number:	Not reported
Was Load Rejected:	NEW YORK, NY 10003
Reason Load Was Rejected:	Not reported

Waste:

Manifest Year:	Not reported
Waste Code:	D008
Hand Code:	H141
Quantity:	800 P

U260 North 1/8-1/4 0.167 mi. 883 ft. | **CON EDISON SERVICE BOX: 40475**
113 RIVINGTON ST
NEW YORK, NY 10002

Site 3 of 13 in cluster U

RCRA NonGen / NLR | **1016972781**
NY MANIFEST | **NYP004465639**

Relative: Higher

Actual: 33 ft.

RCRA NonGen / NLR:

Date form received by agency:	04/13/2014
Facility name:	CON EDISON SERVICE BOX: 40475
Facility address:	113 RIVINGTON ST NEW YORK, NY 10002
EPA ID:	NYP004465639
Mailing address:	IRVING PL, 15TH FL NE NEW YORK, NY 10003
Contact:	THOMAS TEELING
Contact address:	Not reported Not reported
Contact country:	Not reported
Contact telephone:	(212) 460-3770
Contact email:	Not reported
EPA Region:	02
Classification:	Non-Generator
Description:	Handler: Non-Generators do not presently generate hazardous waste

Handler Activities Summary:

U.S. importer of hazardous waste:	No
Mixed waste (haz. and radioactive):	No
Recycler of hazardous waste:	No
Transporter of hazardous waste:	No
Treater, storer or disposer of HW:	No
Underground injection activity:	No
On-site burner exemption:	No
Furnace exemption:	No
Used oil fuel burner:	No
Used oil processor:	No
User oil refiner:	No
Used oil fuel marketer to burner:	No
Used oil Specification marketer:	No
Used oil transfer facility:	No
Used oil transporter:	No

Historical Generators:

Date form received by agency:	03/13/2014
Site name:	CON EDISON SERVICE BOX: 40475
Classification:	Conditionally Exempt Small Quantity Generator
Violation Status:	No violations found

NY MANIFEST:

Country:	USA
EPA ID:	NYP004465639
Facility Status:	Not reported
Location Address 1:	113 RIVINGTON ST
Code:	BP
Location Address 2:	SB 40475
Total Tanks:	Not reported
Location City:	NEW YORK
Location State:	NY
Location Zip:	10002

CON EDISON SERVICE BOX: 40475 (Continued) **1016972781**

Location Zip 4:	Not reported

NY MANIFEST:

EPAID:	NYP004465639
Mailing Name:	CON ED
Mailing Contact:	TOM TEELING
Mailing Address 1:	4 IRVING PLACE - 15TH FLOOR
Mailing Address 2:	Not reported
Mailing City:	NEW YORK
Mailing State:	NY
Mailing Zip:	10003
Mailing Zip 4:	Not reported
Mailing Country:	USA
Mailing Phone:	2124603770

NY MANIFEST:

Document ID:	Not reported
Manifest Status:	Not reported
seq:	Not reported
Year:	2014
Trans1 State ID:	NJD003812047
Trans2 State ID:	Not reported
Generator Ship Date:	03/13/2014
Trans1 Recv Date:	03/13/2014
Trans2 Recv Date:	Not reported
TSD Site Recv Date:	03/13/2014
Part A Recv Date:	Not reported
Part B Recv Date:	Not reported
Generator EPA ID:	NYP004465639
Trans1 EPA ID:	Not reported
Trans2 EPA ID:	Not reported
TSDF ID 1:	NJD991291105
TSDF ID 2:	Not reported
Manifest Tracking Number:	002358547GBF
Import Indicator:	N
Export Indicator:	N
Discr Quantity Indicator:	N
Discr Type Indicator:	N
Discr Residue Indicator:	N
Discr Partial Reject Indicator:	N
Discr Full Reject Indicator:	N
Manifest Ref Number:	Not reported
Alt Facility RCRA ID:	Not reported
Alt Facility Sign Date:	Not reported
MGMT Method Type Code:	H110
Waste Code:	Not reported
Waste Code:	Not reported
Waste Code:	Not reported
Waste Code:	Not reported
Waste Code:	Not reported
Waste Code:	Not reported
Quantity:	500
Units:	P - Pounds
Number of Containers:	1
Container Type:	TT - Cargo tank, tank trucks
Handling Method:	T Chemical, physical, or biological treatment.
Specific Gravity:	1

CON EDISON SERVICE BOX: 40475 (Continued) **1016972781**

Waste Code:	D008
Waste Code 1_2:	Not reported
Waste Code 1_3:	Not reported
Waste Code 1_4:	Not reported
Waste Code 1_5:	Not reported
Waste Code 1_6:	Not reported

AA261 **CON EDISON SERVICE BOX: 31154** **RCRA NonGen / NLR** **1016972620**
NW **82 DELANCEY ST** **NY MANIFEST** **NYP004463998**
1/8-1/4 **NEW YORK, NY 10002**
0.167 mi.
884 ft. **Site 2 of 13 in cluster AA**

Relative:
Higher

Actual:
37 ft.

RCRA NonGen / NLR:

Date form received by agency:	04/11/2014
Facility name:	CON EDISON SERVICE BOX: 31154
Facility address:	82 DELANCEY ST NEW YORK, NY 10002
EPA ID:	NYP004463998
Mailing address:	IRVING PL, 15TH FL NE NEW YORK, NY 10003
Contact:	THOMAS TEELING
Contact address:	Not reported Not reported
Contact country:	Not reported
Contact telephone:	(212) 460-3770
Contact email:	Not reported
EPA Region:	02
Classification:	Non-Generator
Description:	Handler: Non-Generators do not presently generate hazardous waste

Handler Activities Summary:

U.S. importer of hazardous waste:	No
Mixed waste (haz. and radioactive):	No
Recycler of hazardous waste:	No
Transporter of hazardous waste:	No
Treater, storer or disposer of HW:	No
Underground injection activity:	No
On-site burner exemption:	No
Furnace exemption:	No
Used oil fuel burner:	No
Used oil processor:	No
User oil refiner:	No
Used oil fuel marketer to burner:	No
Used oil Specification marketer:	No
Used oil transfer facility:	No
Used oil transporter:	No

Historical Generators:

Date form received by agency:	03/11/2014
Site name:	CON EDISON SERVICE BOX: 31154
Classification:	Conditionally Exempt Small Quantity Generator
Violation Status:	No violations found

NY MANIFEST:

CON EDISON SERVICE BOX: 31154 (Continued) **1016972620**

Country:	USA
EPA ID:	NYP004463998
Facility Status:	Not reported
Location Address 1:	82 DELANCEY ST
Code:	BP
Location Address 2:	31154
Total Tanks:	Not reported
Location City:	NEW YORK
Location State:	NY
Location Zip:	10002
Location Zip 4:	Not reported

NY MANIFEST:

EPAID:	NYP004463998
Mailing Name:	CON EDISON
Mailing Contact:	CON EDISON
Mailing Address 1:	4 IRVING ST
Mailing Address 2:	15TH ST
Mailing City:	NEW YORK
Mailing State:	NY
Mailing Zip:	10003
Mailing Zip 4:	Not reported
Mailing Country:	USA
Mailing Phone:	Not reported

NY MANIFEST:

Document ID:	Not reported
Manifest Status:	Not reported
seq:	Not reported
Year:	2014
Trans1 State ID:	NJD003812047
Trans2 State ID:	Not reported
Generator Ship Date:	03/11/2014
Trans1 Recv Date:	03/11/2014
Trans2 Recv Date:	Not reported
TSD Site Recv Date:	03/13/2014
Part A Recv Date:	Not reported
Part B Recv Date:	Not reported
Generator EPA ID:	NYP004463998
Trans1 EPA ID:	Not reported
Trans2 EPA ID:	Not reported
TSDF ID 1:	NJD991291105
TSDF ID 2:	Not reported
Manifest Tracking Number:	002359471GBF
Import Indicator:	N
Export Indicator:	N
Discr Quantity Indicator:	N
Discr Type Indicator:	N
Discr Residue Indicator:	N
Discr Partial Reject Indicator:	N
Discr Full Reject Indicator:	N
Manifest Ref Number:	Not reported
Alt Facility RCRA ID:	Not reported
Alt Facility Sign Date:	Not reported
MGMT Method Type Code:	H110
Waste Code:	Not reported
Waste Code:	Not reported

CON EDISON SERVICE BOX: 31154 (Continued) **1016972620**

Waste Code:	Not reported
Waste Code:	Not reported
Waste Code:	Not reported
Waste Code:	Not reported
Quantity:	1000
Units:	P - Pounds
Number of Containers:	1
Container Type:	TT - Cargo tank, tank trucks
Handling Method:	T Chemical, physical, or biological treatment.
Specific Gravity:	1
Waste Code:	D008
Waste Code 1_2:	Not reported
Waste Code 1_3:	Not reported
Waste Code 1_4:	Not reported
Waste Code 1_5:	Not reported
Waste Code 1_6:	Not reported

U262
North
1/8-1/4
0.168 mi.
888 ft.

CON EDISON **NY MANIFEST** **S117738191**
123 ESSEX ST OPP **N/A**
NEW YORK, NY 10002

Site 4 of 13 in cluster U

Relative:
Higher

Actual:
33 ft.

NY MANIFEST:

Country:	USA
EPA ID:	NYP004710836
Facility Status:	Not reported
Location Address 1:	123 ESSEX ST OPP
Code:	BP
Location Address 2:	Not reported
Total Tanks:	Not reported
Location City:	NEW YORK
Location State:	NY
Location Zip:	10002
Location Zip 4:	Not reported

NY MANIFEST:

EPAID:	NYP004710836
Mailing Name:	CON EDISON
Mailing Contact:	CON EDISON
Mailing Address 1:	4 IRVING PL
Mailing Address 2:	15TH FL
Mailing City:	NEW YORK
Mailing State:	NY
Mailing Zip:	10003
Mailing Zip 4:	Not reported
Mailing Country:	USA
Mailing Phone:	Not reported

NY MANIFEST:

Document ID:	Not reported
Manifest Status:	Not reported
seq:	Not reported
Year:	2014
Trans1 State ID:	NJD003812047
Trans2 State ID:	NJD003812047
Generator Ship Date:	12/30/2014

CON EDISON (Continued) **S117738191**

Trans1 Recv Date:	12/30/2014
Trans2 Recv Date:	12/31/2014
TSD Site Recv Date:	12/31/2014
Part A Recv Date:	Not reported
Part B Recv Date:	Not reported
Generator EPA ID:	NYP004710836
Trans1 EPA ID:	Not reported
Trans2 EPA ID:	Not reported
TSDF ID 1:	NJD991291105
TSDF ID 2:	Not reported
Manifest Tracking Number:	002609979GBF
Import Indicator:	N
Export Indicator:	N
Discr Quantity Indicator:	N
Discr Type Indicator:	N
Discr Residue Indicator:	N
Discr Partial Reject Indicator:	N
Discr Full Reject Indicator:	N
Manifest Ref Number:	Not reported
Alt Facility RCRA ID:	Not reported
Alt Facility Sign Date:	Not reported
MGMT Method Type Code:	H110
Waste Code:	Not reported
Waste Code:	Not reported
Waste Code:	Not reported
Waste Code:	Not reported
Waste Code:	Not reported
Waste Code:	Not reported
Quantity:	5000
Units:	P - Pounds
Number of Containers:	1
Container Type:	TT - Cargo tank, tank trucks
Handling Method:	T Chemical, physical, or biological treatment.
Specific Gravity:	1
Waste Code:	D008
Waste Code 1_2:	Not reported
Waste Code 1_3:	Not reported
Waste Code 1_4:	Not reported
Waste Code 1_5:	Not reported
Waste Code 1_6:	Not reported

Z263 **CON EDISON SERVICE BOX 40501** **RCRA NonGen / NLR** **1014918642**
NE **169 RIVINGTON ST** **NY MANIFEST** **NYP004222584**
1/8-1/4 **NEW YORK, NY 10002** **NJ MANIFEST**
0.169 mi.
892 ft. **Site 4 of 27 in cluster Z**

Relative:
Lower

Actual:
26 ft.

RCRA NonGen / NLR:

Date form received by agency:	01/30/2011
Facility name:	CON EDISON SERVICE BOX 40501
Facility address:	169 RIVINGTON ST NEW YORK, NY 10002
EPA ID:	NYP004222584
Mailing address:	IRVING PL RM 828 NEW YORK, NY 10003
Contact:	JUAN RODRIGUEZ
Contact address:	Not reported

CON EDISON SERVICE BOX 40501 (Continued) **1014918642**

	Not reported
Contact country:	Not reported
Contact telephone:	(347) 865-5931
Contact email:	Not reported
EPA Region:	02
Classification:	Non-Generator
Description:	Handler: Non-Generators do not presently generate hazardous waste

Handler Activities Summary:

U.S. importer of hazardous waste:	No
Mixed waste (haz. and radioactive):	No
Recycler of hazardous waste:	No
Transporter of hazardous waste:	No
Treater, storer or disposer of HW:	No
Underground injection activity:	No
On-site burner exemption:	No
Furnace exemption:	No
Used oil fuel burner:	No
Used oil processor:	No
User oil refiner:	No
Used oil fuel marketer to burner:	No
Used oil Specification marketer:	No
Used oil transfer facility:	No
Used oil transporter:	No

Historical Generators:

Date form received by agency:	12/31/2010
Site name:	CON EDISON SERVICE BOX 40501
Classification:	Conditionally Exempt Small Quantity Generator
Violation Status:	No violations found

NY MANIFEST:

Country:	USA
EPA ID:	NYP004222584
Facility Status:	Not reported
Location Address 1:	169 RIVINGTON STREET
Code:	BP
Location Address 2:	Not reported
Total Tanks:	Not reported
Location City:	NEW YORK
Location State:	NY
Location Zip:	10002
Location Zip 4:	Not reported

NY MANIFEST:

EPAID:	NYP004222584
Mailing Name:	CONSOLIDATED EDISON
Mailing Contact:	TOM TEELING
Mailing Address 1:	4 IRVING PLACE RM 828
Mailing Address 2:	Not reported
Mailing City:	NEW YORK
Mailing State:	NY
Mailing Zip:	10003
Mailing Zip 4:	Not reported
Mailing Country:	USA
Mailing Phone:	2124603770

CON EDISON SERVICE BOX 40501 (Continued) **1014918642**

NY MANIFEST:

Document ID:	Not reported
Manifest Status:	Not reported
seq:	Not reported
Year:	2010
Trans1 State ID:	NJD003812047
Trans2 State ID:	Not reported
Generator Ship Date:	12/31/2010
Trans1 Recv Date:	12/31/2010
Trans2 Recv Date:	Not reported
TSD Site Recv Date:	01/03/2011
Part A Recv Date:	Not reported
Part B Recv Date:	Not reported
Generator EPA ID:	NYP004222584
Trans1 EPA ID:	Not reported
Trans2 EPA ID:	Not reported
TSDF ID 1:	NJD991291105
TSDF ID 2:	Not reported
Manifest Tracking Number:	001128814GBF
Import Indicator:	N
Export Indicator:	N
Discr Quantity Indicator:	N
Discr Type Indicator:	N
Discr Residue Indicator:	N
Discr Partial Reject Indicator:	N
Discr Full Reject Indicator:	N
Manifest Ref Number:	Not reported
Alt Facility RCRA ID:	Not reported
Alt Facility Sign Date:	Not reported
MGMT Method Type Code:	H141
Waste Code:	Not reported
Waste Code:	Not reported
Waste Code:	Not reported
Waste Code:	Not reported
Waste Code:	Not reported
Waste Code:	Not reported
Quantity:	600.0
Units:	P - Pounds
Number of Containers:	1.0
Container Type:	TT - Cargo tank, tank trucks
Handling Method:	T Chemical, physical, or biological treatment.
Specific Gravity:	1.0
Waste Code:	D008
Waste Code 1_2:	Not reported
Waste Code 1_3:	Not reported
Waste Code 1_4:	Not reported
Waste Code 1_5:	Not reported
Waste Code 1_6:	Not reported

NJ MANIFEST:

EPA Id:	NYP004222584
Mail Address:	IRVING PL RM 828
Mail City/State/Zip:	NEW YORK, NY 10003
Facility Phone:	Not reported
Emergency Phone:	Not reported

CON EDISON SERVICE BOX 40501 (Continued) **1014918642**

Contact:	JUAN RODRIGUEZ
Comments:	Not reported
SIC Code:	Not reported
County:	NY061
Municipal:	Not reported
Previous EPA Id:	Not reported
Gen Flag:	Not reported
Trans Flag:	Not reported
TSDF Flag:	Not reported
Name Change:	Not reported
Date Change:	Not reported

Manifest:

Manifest Number:	001128814GBF
EPA ID:	NYP004222584
Date Shipped:	12/31/2010
TSDF EPA ID:	NJD991291105
Transporter EPA ID:	NJD003812047
Transporter 2 EPA ID:	Not reported
Transporter 3 EPA ID:	Not reported
Transporter 4 EPA ID:	Not reported
Transporter 5 EPA ID:	Not reported
Transporter 6 EPA ID:	Not reported
Transporter 7 EPA ID:	Not reported
Transporter 8 EPA ID:	Not reported
Transporter 9 EPA ID:	Not reported
Transporter 10 EPA ID:	Not reported
Date Trans1 Transported Waste:	12/31/2010
Date Trans2 Transported Waste:	Not reported
Date Trans3 Transported Waste:	Not reported
Date Trans4 Transported Waste:	Not reported
Date Trans5 Transported Waste:	Not reported
Date Trans6 Transported Waste:	Not reported
Date Trans7 Transported Waste:	Not reported
Date Trans8 Transported Waste:	Not reported
Date Trans9 Transported Waste:	Not reported
Date Trans10 Transported Waste:	Not reported
Date TSDF Received Waste:	01/03/2011
TSDF EPA Facility Name:	Not reported
QTY Units:	Not reported
Transporter SEQ ID:	Not reported
Transporter-1 Date:	Not reported
Waste SEQ ID:	Not reported
Waste Type Code 2:	Not reported
Waste Type Code 3:	Not reported
Waste Type Code 4:	Not reported
Waste Type Code 5:	Not reported
Waste Type Code 6:	Not reported
Date Accepted:	Not reported
Manifest Discrepancy Type:	Not reported
Data Entry Number:	Not reported
Was Load Rejected:	NEW YORK, NY 10003
Reason Load Was Rejected:	Not reported

Waste:

Manifest Year:	Not reported
Waste Code:	D008
Hand Code:	H141

CON EDISON SERVICE BOX 40501 (Continued) **1014918642**

Quantity: 600 P

Q264 **122 NORFOLK ST** **NY AST** **U004044961**
NNE **122 NORFOLK STREET** **N/A**
1/8-1/4 **NEW YORK, NY 10002**
0.170 mi.
895 ft. **Site 6 of 7 in cluster Q**

Relative:
Lower

Actual:
30 ft.

AST:

Region:	STATE
DEC Region:	2
Site Status:	Unregulated/Closed
Facility Id:	2-189154
Program Type:	PBS
UTM X:	585602.38674
UTM Y:	4508102.44100
Expiration Date:	N/A
Site Type:	Apartment Building/Office Building

Affiliation Records:

Site Id:	5764
Affiliation Type:	Facility Owner
Company Name:	ESTATE OF WILLIAM GOTLEIB
Contact Type:	Not reported
Contact Name:	Not reported
Address1:	544 HUDSON ST
Address2:	Not reported
City:	NEW YORK
State:	NY
Zip Code:	10014
Country Code:	001
Phone:	(212) 989-3100
EMail:	Not reported
Fax Number:	Not reported
Modified By:	TRANSLAT
Date Last Modified:	2004-03-04

Site Id:	5764
Affiliation Type:	Mail Contact
Company Name:	CHRYSLER ENGINEERING CO.
Contact Type:	Not reported
Contact Name:	HUGH CHRYSLER
Address1:	38-01 23RD AVENUE
Address2:	Not reported
City:	LONG ISLAND CITY
State:	NY
Zip Code:	11105
Country Code:	001
Phone:	(718) 545-8659
EMail:	Not reported
Fax Number:	Not reported
Modified By:	TRANSLAT
Date Last Modified:	2004-03-04

Site Id:	5764

122 NORFOLK ST (Continued) **U004044961**

Affiliation Type:	On-Site Operator
Company Name:	122 NORFOLK ST
Contact Type:	Not reported
Contact Name:	MR TU
Address1:	Not reported
Address2:	Not reported
City:	Not reported
State:	NN
Zip Code:	Not reported
Country Code:	001
Phone:	(212) 989-3100
EMail:	Not reported
Fax Number:	Not reported
Modified By:	TRANSLAT
Date Last Modified:	2004-03-04

Site Id:	5764
Affiliation Type:	Emergency Contact
Company Name:	ESTATE OF WILLIAM GOTLEIB
Contact Type:	Not reported
Contact Name:	MR TU
Address1:	Not reported
Address2:	Not reported
City:	Not reported
State:	NN
Zip Code:	Not reported
Country Code:	001
Phone:	(212) 989-3100
EMail:	Not reported
Fax Number:	Not reported
Modified By:	TRANSLAT
Date Last Modified:	2004-03-04

Tank Info:

Tank Number:	001
Tank Id:	6394
Material Code:	0001
Common Name of Substance:	#2 Fuel Oil (On-Site Consumption)

Equipment Records:

H00 - Tank Leak Detection - None
D01 - Pipe Type - Steel/Carbon Steel/Iron
C01 - Pipe Location - Aboveground
G03 - Tank Secondary Containment - Vault (w/o access)
J02 - Dispenser - Suction Dispenser
A00 - Tank Internal Protection - None
F00 - Pipe External Protection - None
I05 - Overfill - Vent Whistle
B00 - Tank External Protection - None

Tank Location:	1
Tank Type:	Steel/Carbon Steel/Iron
Tank Status:	Closed - In Place
Pipe Model:	Not reported
Install Date:	Not reported
Capacity Gallons:	5000

122 NORFOLK ST (Continued) **U004044961**

Tightness Test Method:	NN
Date Test:	Not reported
Next Test Date:	Not reported
Date Tank Closed:	Not reported
Register:	True
Modified By:	TRANSLAT
Last Modified:	03/04/2004
Material Name:	Not reported

X265 **CON EDISON SERVICE BOX 31593** **RCRA NonGen / NLR** **1014918998**
South **191 E BROADWAY** **NY MANIFEST** **NYP004226173**
1/8-1/4 **NEW YORK, NY 10002** **NJ MANIFEST**
0.170 mi.
896 ft. **Site 2 of 12 in cluster X**

Relative:
Lower

Actual:
28 ft.

RCRA NonGen / NLR:

Date form received by agency:	03/02/2011
Facility name:	CON EDISON SERVICE BOX 31593
Facility address:	191 E BROADWAY NEW YORK, NY 10002
EPA ID:	NYP004226173
Mailing address:	IRVING PL RM 828 NEW YORK, NY 10003
Contact:	JUAN RODRIGUEZ
Contact address:	Not reported Not reported
Contact country:	Not reported
Contact telephone:	(347) 865-5931
Contact email:	Not reported
EPA Region:	02
Classification:	Non-Generator
Description:	Handler: Non-Generators do not presently generate hazardous waste

Handler Activities Summary:

U.S. importer of hazardous waste:	No
Mixed waste (haz. and radioactive):	No
Recycler of hazardous waste:	No
Transporter of hazardous waste:	No
Treater, storer or disposer of HW:	No
Underground injection activity:	No
On-site burner exemption:	No
Furnace exemption:	No
Used oil fuel burner:	No
Used oil processor:	No
User oil refiner:	No
Used oil fuel marketer to burner:	No
Used oil Specification marketer:	No
Used oil transfer facility:	No
Used oil transporter:	No

Historical Generators:

Date form received by agency:	01/31/2011
Site name:	CON EDISON SERVICE BOX 31593
Classification:	Conditionally Exempt Small Quantity Generator
Violation Status:	No violations found

CON EDISON SERVICE BOX 31593 (Continued) **1014918998**

NY MANIFEST:

Country:	USA
EPA ID:	NYP004226173
Facility Status:	Not reported
Location Address 1:	191 E BROADWAY
Code:	BP
Location Address 2:	Not reported
Total Tanks:	Not reported
Location City:	NEW YORK
Location State:	NY
Location Zip:	Not reported
Location Zip 4:	Not reported

NY MANIFEST:

EPAID:	NYP004226173
Mailing Name:	CONED
Mailing Contact:	CONED
Mailing Address 1:	4 IRVING PLACE
Mailing Address 2:	Not reported
Mailing City:	NEW YORK
Mailing State:	NY
Mailing Zip:	10004
Mailing Zip 4:	Not reported
Mailing Country:	USA
Mailing Phone:	Not reported

NY MANIFEST:

Document ID:	Not reported
Manifest Status:	Not reported
seq:	Not reported
Year:	2011
Trans1 State ID:	NJ0000027193
Trans2 State ID:	Not reported
Generator Ship Date:	01/31/2011
Trans1 Recv Date:	01/31/2011
Trans2 Recv Date:	Not reported
TSD Site Recv Date:	01/31/2011
Part A Recv Date:	Not reported
Part B Recv Date:	Not reported
Generator EPA ID:	NYP004226173
Trans1 EPA ID:	Not reported
Trans2 EPA ID:	Not reported
TSDF ID 1:	NJD002200046
TSDF ID 2:	Not reported
Manifest Tracking Number:	007660067JJK
Import Indicator:	N
Export Indicator:	N
Discr Quantity Indicator:	N
Discr Type Indicator:	N
Discr Residue Indicator:	N
Discr Partial Reject Indicator:	N
Discr Full Reject Indicator:	N
Manifest Ref Number:	Not reported
Alt Facility RCRA ID:	Not reported
Alt Facility Sign Date:	Not reported
MGMT Method Type Code:	H111
Waste Code:	Not reported

CON EDISON SERVICE BOX 31593 (Continued) **1014918998**

Waste Code:	Not reported
Waste Code:	Not reported
Waste Code:	Not reported
Waste Code:	Not reported
Waste Code:	Not reported
Quantity:	150.0
Units:	P - Pounds
Number of Containers:	1.0
Container Type:	TT - Cargo tank, tank trucks
Handling Method:	T Chemical, physical, or biological treatment.
Specific Gravity:	1.0
Waste Code:	D008
Waste Code 1_2:	Not reported
Waste Code 1_3:	Not reported
Waste Code 1_4:	Not reported
Waste Code 1_5:	Not reported
Waste Code 1_6:	Not reported

NJ MANIFEST:

EPA Id:	NYP004226173
Mail Address:	IRVING PL RM 828
Mail City/State/Zip:	NEW YORK, NY 10003
Facility Phone:	Not reported
Emergency Phone:	Not reported
Contact:	JUAN RODRIGUEZ
Comments:	Not reported
SIC Code:	Not reported
County:	NY061
Municipal:	Not reported
Previous EPA Id:	Not reported
Gen Flag:	Not reported
Trans Flag:	Not reported
TSDF Flag:	Not reported
Name Change:	Not reported
Date Change:	Not reported

Manifest:

Manifest Number:	007660067JJK
EPA ID:	NYP004226173
Date Shipped:	1/31/2011
TSDF EPA ID:	NJD002200046
Transporter EPA ID:	NJ0000027193
Transporter 2 EPA ID:	Not reported
Transporter 3 EPA ID:	Not reported
Transporter 4 EPA ID:	Not reported
Transporter 5 EPA ID:	Not reported
Transporter 6 EPA ID:	Not reported
Transporter 7 EPA ID:	Not reported
Transporter 8 EPA ID:	Not reported
Transporter 9 EPA ID:	Not reported
Transporter 10 EPA ID:	Not reported
Date Trans1 Transported Waste:	Not reported
Date Trans2 Transported Waste:	Not reported
Date Trans3 Transported Waste:	Not reported
Date Trans4 Transported Waste:	Not reported
Date Trans5 Transported Waste:	Not reported

CON EDISON SERVICE BOX 31593 (Continued) **1014918998**

Date Trans6 Transported Waste:	Not reported
Date Trans7 Transported Waste:	Not reported
Date Trans8 Transported Waste:	Not reported
Date Trans9 Transported Waste:	Not reported
Date Trans10 Transported Waste:	Not reported
Date TSDF Received Waste:	Not reported
TSDF EPA Facility Name:	Not reported
QTY Units:	Not reported
Transporter SEQ ID:	Not reported
Transporter-1 Date:	Not reported
Waste SEQ ID:	Not reported
Waste Type Code 2:	Not reported
Waste Type Code 3:	Not reported
Waste Type Code 4:	Not reported
Waste Type Code 5:	Not reported
Waste Type Code 6:	Not reported
Date Accepted:	Not reported
Manifest Discrepancy Type:	Not reported
Data Entry Number:	Not reported
Was Load Rejected:	NEW YORK, NY 10003
Reason Load Was Rejected:	Not reported

Waste:

Manifest Year:	Not reported
Waste Code:	D008
Hand Code:	H111
Quantity:	150.00 Pounds

U266 **126 LUDLOW ST** **NY AST** **U003386105**
NNW **126 LUDLOW ST** **NY HIST AST** **N/A**
1/8-1/4 **NEW YORK, NY 10002**
0.170 mi.
900 ft. **Site 5 of 13 in cluster U**

Relative:
Higher

Actual:
34 ft.

AST:

Region:	STATE
DEC Region:	2
Site Status:	Active
Facility Id:	2-272035
Program Type:	PBS
UTM X:	585465.64113
UTM Y:	4508159.70389
Expiration Date:	06/18/2017
Site Type:	Private Residence

Affiliation Records:

Site Id:	11507
Affiliation Type:	Facility Owner
Company Name:	ZELIKS MGMT CORP
Contact Type:	MANAGER
Contact Name:	J LEFOWITZ
Address1:	P.O. BOX 190533
Address2:	Not reported
City:	BROOKLYN
State:	NY
Zip Code:	11219

126 LUDLOW ST (Continued) **U003386105**

Country Code:	001
Phone:	(718) 972-5132
EMail:	Not reported
Fax Number:	Not reported
Modified By:	DMPOKRZY
Date Last Modified:	2016-07-21

Site Id:	11507
Affiliation Type:	Mail Contact
Company Name:	ZELIKS MGMT CORP.
Contact Type:	Not reported
Contact Name:	J. LEFKOWITZ
Address1:	P.O. BOX 190532
Address2:	Not reported
City:	BROOKLYN
State:	NY
Zip Code:	11219
Country Code:	001
Phone:	(718) 972-5132
EMail:	Not reported
Fax Number:	Not reported
Modified By:	DMPOKRZY
Date Last Modified:	2016-07-21

Site Id:	11507
Affiliation Type:	On-Site Operator
Company Name:	ZELIKS MGMT CORP.
Contact Type:	Not reported
Contact Name:	SANTOS MORALES
Address1:	Not reported
Address2:	Not reported
City:	Not reported
State:	NN
Zip Code:	Not reported
Country Code:	001
Phone:	(212) 533-7117
EMail:	Not reported
Fax Number:	Not reported
Modified By:	TRANSLAT
Date Last Modified:	2004-03-04

Site Id:	11507
Affiliation Type:	Emergency Contact
Company Name:	ZELIKS MGMT CORP
Contact Type:	Not reported
Contact Name:	S. KLEIN
Address1:	Not reported
Address2:	Not reported
City:	Not reported
State:	NN
Zip Code:	Not reported
Country Code:	001
Phone:	(718) 972-5132
EMail:	Not reported
Fax Number:	Not reported
Modified By:	TRANSLAT
Date Last Modified:	2004-03-04

126 LUDLOW ST (Continued) **U003386105**

Tank Info:

Tank Number:	001
Tank Id:	9183
Material Code:	0001
Common Name of Substance:	#2 Fuel Oil (On-Site Consumption)

Equipment Records:

	D00 - Pipe Type - No Piping
	A00 - Tank Internal Protection - None
	G00 - Tank Secondary Containment - None
	H00 - Tank Leak Detection - None
	C00 - Pipe Location - No Piping
	I04 - Overfill - Product Level Gauge (A/G)
	B00 - Tank External Protection - None
	F00 - Pipe External Protection - None
Tank Location:	1
Tank Type:	Steel/Carbon Steel/Iron
Tank Status:	In Service
Pipe Model:	Not reported
Install Date:	06/06/2016
Capacity Gallons:	3000
Tightness Test Method:	NN
Date Test:	Not reported
Next Test Date:	Not reported
Date Tank Closed:	Not reported
Register:	True
Modified By:	JAAVERSA
Last Modified:	09/07/2016
Material Name:	Not reported

HIST AST:

PBS Number:	2-272035
SWIS Code:	6201
Operator:	SANTOS MORALES
Facility Phone:	(718) 384-0525
Facility Addr2:	126 LUDLOW ST
Facility Type:	APARTMENT BUILDING
Emergency:	SANTOS MORALES
Emergency Tel:	(212) 533-7117
Old PBSNO:	Not reported
Date Inspected:	Not reported
Inspector:	Not reported
Result of Inspection:	Not reported
Owner Name:	ZELIKS MGMT CORP
Owner Address:	P O BOX 124
Owner City,St,Zip:	BKLYN, NY 11211
Federal ID:	Not reported
Owner Tel:	(718) 384-0525
Owner Type:	Corporate/Commercial
Owner Subtype:	Not reported
Mailing Contact:	Not reported
Mailing Name:	ZELIKS MGMT CORP
Mailing Address:	P O BOX 124
Mailing Address 2:	Not reported
Mailing City,St,Zip:	BKLYN, NY 11211

126 LUDLOW ST (Continued) **U003386105**

Mailing Telephone:	(718) 384-0525
Owner Mark:	First Owner
Facility Status:	1 - Active PBS facility, i.e. total capacity of the PBS tanks is greater than 1,100 gallons, regardless if Subpart 360-14 tanks exist or not at the facility.
Certification Flag:	False
Certification Date:	08/06/1997
Expiration:	06/18/2002
Renew Flag:	False
Renew Date:	Not reported
Total Capacity:	3000
FAMT:	True
Facility Screen:	No Missing Data
Owner Screen:	No Missing Data
Tank Screen:	Minor Data Missing
Dead Letter:	False
CBS Number:	Not reported
Town or City:	NEW YORK CITY
County Code:	62
Town or City Code:	01
Region:	2

Tank ID:	001
Tank Location:	ABOVEGROUND
Tank Status:	In Service
Install Date:	Not reported
Capacity (Gal):	3000
Product Stored:	NOS 1,2, OR 4 FUEL OIL
Tank Type:	Steel/carbon steel
Tank Internal:	Not reported
Tank External:	Not reported
Pipe Location:	Not reported
Pipe Type:	Not reported
Pipe Internal:	Not reported
Pipe External:	Not reported
Tank Containment:	None
Leak Detection:	0
Overfill Protection:	4
Dispenser Method:	Gravity
Date Tested:	Not reported
Next Test Date:	Not reported
Missing Data for Tank:	Minor Data Missing
Date Closed:	Not reported
Test Method:	Not reported
Deleted:	False
Updated:	False
SPDES Number:	Not reported
Lat/Long:	Not reported

T267 West 1/8-1/4 0.171 mi. 901 ft. | **55 ORCHARD ST**
55 ORCHARD ST
MANHATTAN, NY | **NY LTANKS** | **S103239008**
N/A

Site 11 of 13 in cluster T

Relative: Higher

Actual: 40 ft.

LTANKS:

Site ID:	83378
Spill Number/Closed Date:	9509842 / 1995-11-08
Spill Date:	1995-11-08
Spill Cause:	Tank Overfill
Spill Source:	Private Dwelling
Spill Class:	Known release with minimal potential for fire or hazard. DEC Response. Willing Responsible Party. Corrective action taken.
Cleanup Ceased:	Not reported
Cleanup Meets Standard:	False
SWIS:	3101
Investigator:	LUCE
Referred To:	Not reported
Reported to Dept:	1995-11-08
CID:	322
Water Affected:	Not reported
Spill Notifier:	Other
Last Inspection:	Not reported
Recommended Penalty:	False
UST Involvement:	False
Remediation Phase:	0
Date Entered In Computer:	1995-11-08
Spill Record Last Update:	1995-12-04
Spiller Name:	FRANK ODONNELL
Spiller Company:	BAERENKLU
Spiller Address:	740 JAMAICA AVE
Spiller City,St,Zip:	BROOKLYN, NY 11208-
Spiller County:	001
Spiller Contact:	R. SETTENBRINO
Spiller Phone:	(212) 925-3671
Spiller Extention:	Not reported
DEC Region:	2
DER Facility ID:	76733
DEC Memo:	""
Remarks:	"TANK OVERFILLED BY DRIVER - ONLY 1 PINT INVOLVED - HAS BEEN CLEANED"

Material:

Site ID:	83378
Operable Unit ID:	1024156
Operable Unit:	01
Material ID:	360773
Material Code:	0001A
Material Name:	#2 fuel oil
Case No.:	Not reported
Material FA:	Petroleum
Quantity:	1.00
Units:	Gallons
Recovered:	1.00
Resource Affected:	Not reported
Oxygenate:	Not reported

Tank Test:

Q268
NNE
1/8-1/4
0.171 mi.
902 ft.

CON EDISON
136 RIVINGTON ST
NEW YORK, NY 10002

Site 7 of 7 in cluster Q

NY MANIFEST **S117066068**
N/A

Relative:
Lower

Actual:
29 ft.

NY MANIFEST:

Country:	USA
EPA ID:	NYP004586848
Facility Status:	Not reported
Location Address 1:	136 RIVINGTON ST
Code:	BP
Location Address 2:	SB40484
Total Tanks:	Not reported
Location City:	NEW YORK
Location State:	NY
Location Zip:	10002
Location Zip 4:	Not reported

NY MANIFEST:

EPAID:	NYP004586848
Mailing Name:	CON EDISON
Mailing Contact:	CON EDISION
Mailing Address 1:	4 IRVING PL
Mailing Address 2:	15TH FL
Mailing City:	NEW YORK
Mailing State:	NY
Mailing Zip:	10003
Mailing Zip 4:	Not reported
Mailing Country:	USA
Mailing Phone:	Not reported

NY MANIFEST:

Document ID:	Not reported
Manifest Status:	Not reported
seq:	Not reported
Year:	2014
Trans1 State ID:	NJD003812047
Trans2 State ID:	Not reported
Generator Ship Date:	07/07/2014
Trans1 Recv Date:	07/07/2014
Trans2 Recv Date:	Not reported
TSD Site Recv Date:	07/07/2014
Part A Recv Date:	Not reported
Part B Recv Date:	Not reported
Generator EPA ID:	NYP004586848
Trans1 EPA ID:	Not reported
Trans2 EPA ID:	Not reported
TSDF ID 1:	NJD991291105
TSDF ID 2:	Not reported
Manifest Tracking Number:	002503412GBF
Import Indicator:	N
Export Indicator:	N
Discr Quantity Indicator:	N
Discr Type Indicator:	N
Discr Residue Indicator:	N
Discr Partial Reject Indicator:	N
Discr Full Reject Indicator:	N
Manifest Ref Number:	Not reported

CON EDISON (Continued) **S117066068**

Alt Facility RCRA ID:	Not reported
Alt Facility Sign Date:	Not reported
MGMT Method Type Code:	H110
Waste Code:	Not reported
Waste Code:	Not reported
Waste Code:	Not reported
Waste Code:	Not reported
Waste Code:	Not reported
Waste Code:	Not reported
Quantity:	1000
Units:	P - Pounds
Number of Containers:	1
Container Type:	TT - Cargo tank, tank trucks
Handling Method:	T Chemical, physical, or biological treatment.
Specific Gravity:	1
Waste Code:	D008
Waste Code 1_2:	Not reported
Waste Code 1_3:	Not reported
Waste Code 1_4:	Not reported
Waste Code 1_5:	Not reported
Waste Code 1_6:	Not reported

Z269 **CON EDISON** **RCRA NonGen / NLR** **1014398709**
NE **161 ALLEN ST & RIVINGTON ST** **NY MANIFEST** **NYP004210704**
1/8-1/4 **NEW YORK, NY 10002** **NJ MANIFEST**
0.171 mi.
902 ft. **Site 5 of 27 in cluster Z**

Relative:
Lower

Actual:
27 ft.

RCRA NonGen / NLR:

Date form received by agency:	07/06/2010
Facility name:	CON EDISON
Facility address:	161 ALLEN ST & RIVINGTON ST NEW YORK, NY 10002
EPA ID:	NYP004210704
Mailing address:	4 IRVING PL, RM 828 NEW YORK, NY 10003
Contact:	HERMAN BAKER
Contact address:	Not reported Not reported
Contact country:	Not reported
Contact telephone:	(718) 267-3853
Contact email:	Not reported
EPA Region:	02
Classification:	Non-Generator
Description:	Handler: Non-Generators do not presently generate hazardous waste

Handler Activities Summary:

U.S. importer of hazardous waste:	No
Mixed waste (haz. and radioactive):	No
Recycler of hazardous waste:	No
Transporter of hazardous waste:	No
Treater, storer or disposer of HW:	No
Underground injection activity:	No
On-site burner exemption:	No
Furnace exemption:	No
Used oil fuel burner:	No

CON EDISON (Continued) **1014398709**

Used oil processor:	No
User oil refiner:	No
Used oil fuel marketer to burner:	No
Used oil Specification marketer:	No
Used oil transfer facility:	No
Used oil transporter:	No

Violation Status: No violations found

NY MANIFEST:

Country:	USA
EPA ID:	NYP004210704
Facility Status:	Not reported
Location Address 1:	161 ALLEN ST
Code:	BP
Location Address 2:	Not reported
Total Tanks:	Not reported
Location City:	NEW YORK
Location State:	NY
Location Zip:	10002
Location Zip 4:	Not reported

NY MANIFEST:

EPAID:	NYP004210704
Mailing Name:	CONSOLIDATED EDISON
Mailing Contact:	THOMAS TEELING
Mailing Address 1:	4 IRVING PL RM 828
Mailing Address 2:	Not reported
Mailing City:	NEW YORK
Mailing State:	NY
Mailing Zip:	10003
Mailing Zip 4:	Not reported
Mailing Country:	USA
Mailing Phone:	2124603770

NY MANIFEST:

Document ID:	Not reported
Manifest Status:	Not reported
seq:	Not reported
Year:	2010
Trans1 State ID:	NJ0000027193
Trans2 State ID:	Not reported
Generator Ship Date:	07/06/2010
Trans1 Recv Date:	07/06/2010
Trans2 Recv Date:	Not reported
TSD Site Recv Date:	07/06/2010
Part A Recv Date:	Not reported
Part B Recv Date:	Not reported
Generator EPA ID:	NYP004210704
Trans1 EPA ID:	Not reported
Trans2 EPA ID:	Not reported
TSDF ID 1:	NJD002200046
TSDF ID 2:	Not reported
Manifest Tracking Number:	001085031GBF
Import Indicator:	N
Export Indicator:	N
Discr Quantity Indicator:	N
Discr Type Indicator:	N

CON EDISON (Continued) **1014398709**

Discr Residue Indicator:	N
Discr Partial Reject Indicator:	N
Discr Full Reject Indicator:	N
Manifest Ref Number:	Not reported
Alt Facility RCRA ID:	Not reported
Alt Facility Sign Date:	Not reported
MGMT Method Type Code:	H111
Waste Code:	Not reported
Waste Code:	Not reported
Waste Code:	Not reported
Waste Code:	Not reported
Waste Code:	Not reported
Waste Code:	Not reported
Quantity:	1250.0
Units:	P - Pounds
Number of Containers:	1.0
Container Type:	TT - Cargo tank, tank trucks
Handling Method:	T Chemical, physical, or biological treatment.
Specific Gravity:	1.0
Waste Code:	D008
Waste Code 1_2:	Not reported
Waste Code 1_3:	Not reported
Waste Code 1_4:	Not reported
Waste Code 1_5:	Not reported
Waste Code 1_6:	Not reported

NJ MANIFEST:

EPA Id:	NYP004210704
Mail Address:	4 IRVING PL, RM 828
Mail City/State/Zip:	NEW YORK, NY 10003
Facility Phone:	Not reported
Emergency Phone:	Not reported
Contact:	HERMAN BAKER
Comments:	Not reported
SIC Code:	Not reported
County:	NY061
Municipal:	Not reported
Previous EPA Id:	Not reported
Gen Flag:	Not reported
Trans Flag:	Not reported
TSDF Flag:	Not reported
Name Change:	Not reported
Date Change:	Not reported

Manifest:

Manifest Number:	001085031GBF
EPA ID:	NYP004210704
Date Shipped:	07/06/2010
TSDF EPA ID:	NJD002200046
Transporter EPA ID:	NJ0000027193
Transporter 2 EPA ID:	Not reported
Transporter 3 EPA ID:	Not reported
Transporter 4 EPA ID:	Not reported
Transporter 5 EPA ID:	Not reported
Transporter 6 EPA ID:	Not reported
Transporter 7 EPA ID:	Not reported

CON EDISON (Continued) **1014398709**

Transporter 8 EPA ID:	Not reported
Transporter 9 EPA ID:	Not reported
Transporter 10 EPA ID:	Not reported
Date Trans1 Transported Waste:	07/06/2010
Date Trans2 Transported Waste:	Not reported
Date Trans3 Transported Waste:	Not reported
Date Trans4 Transported Waste:	Not reported
Date Trans5 Transported Waste:	Not reported
Date Trans6 Transported Waste:	Not reported
Date Trans7 Transported Waste:	Not reported
Date Trans8 Transported Waste:	Not reported
Date Trans9 Transported Waste:	Not reported
Date Trans10 Transported Waste:	Not reported
Date TSDF Received Waste:	07/06/2010
TSDF EPA Facility Name:	Not reported
QTY Units:	Not reported
Transporter SEQ ID:	Not reported
Transporter-1 Date:	Not reported
Waste SEQ ID:	Not reported
Waste Type Code 2:	Not reported
Waste Type Code 3:	Not reported
Waste Type Code 4:	Not reported
Waste Type Code 5:	Not reported
Waste Type Code 6:	Not reported
Date Accepted:	Not reported
Manifest Discrepancy Type:	Not reported
Data Entry Number:	Not reported
Was Load Rejected:	NEW YORK, NY 10003
Reason Load Was Rejected:	Not reported

Waste:

Manifest Year:	Not reported
Waste Code:	D008
Hand Code:	H111
Quantity:	1250 P

Y270 **CON EDISON SERVICE BOX: 31598** **RCRA NonGen / NLR** **1016972331**
South **213 E BROADWAY** **NY MANIFEST** **NYP004460994**
1/8-1/4 **NEW YORK, NY 10002**
0.172 mi.
907 ft. **Site 6 of 20 in cluster Y**

Relative:
Lower

Actual:
28 ft.

RCRA NonGen / NLR:

Date form received by agency:	04/07/2014
Facility name:	CON EDISON SERVICE BOX: 31598
Facility address:	213 E BROADWAY NEW YORK, NY 10002
EPA ID:	NYP004460994
Mailing address:	IRVING PL, 15TH FL NE NEW YORK, NY 10003
Contact:	THOMAS TEELING
Contact address:	Not reported Not reported
Contact country:	Not reported
Contact telephone:	(212) 460-3770

CON EDISON SERVICE BOX: 31598 (Continued) **1016972331**

Contact email: Not reported
EPA Region: 02
Classification: Non-Generator
Description: Handler: Non-Generators do not presently generate hazardous waste

Handler Activities Summary:
U.S. importer of hazardous waste: No
Mixed waste (haz. and radioactive): No
Recycler of hazardous waste: No
Transporter of hazardous waste: No
Treater, storer or disposer of HW: No
Underground injection activity: No
On-site burner exemption: No
Furnace exemption: No
Used oil fuel burner: No
Used oil processor: No
User oil refiner: No
Used oil fuel marketer to burner: No
Used oil Specification marketer: No
Used oil transfer facility: No
Used oil transporter: No

Historical Generators:
Date form received by agency: 03/07/2014
Site name: CON EDISON SERVICE BOX: 31598
Classification: Conditionally Exempt Small Quantity Generator

Violation Status: No violations found

NY MANIFEST:
Country: USA
EPA ID: NYP004460994
Facility Status: Not reported
Location Address 1: 213 EAST BROADWAY
Code: BP
Location Address 2: Not reported
Total Tanks: Not reported
Location City: NEW YORK
Location State: NY
Location Zip: 10002
Location Zip 4: Not reported

NY MANIFEST:
EPAID: NYP004460994
Mailing Name: CON EDISON
Mailing Contact: CON EDISION
Mailing Address 1: 4 IRVING PL
Mailing Address 2: 15TH FL
Mailing City: NEW YORK
Mailing State: NY
Mailing Zip: 10003
Mailing Zip 4: Not reported
Mailing Country: USA
Mailing Phone: Not reported

NY MANIFEST:
Document ID: Not reported

CON EDISON SERVICE BOX: 31598 (Continued) **1016972331**

Manifest Status:	Not reported
seq:	Not reported
Year:	2014
Trans1 State ID:	NJD003812047
Trans2 State ID:	Not reported
Generator Ship Date:	03/07/2014
Trans1 Recv Date:	03/07/2014
Trans2 Recv Date:	Not reported
TSD Site Recv Date:	03/07/2014
Part A Recv Date:	Not reported
Part B Recv Date:	Not reported
Generator EPA ID:	NYP004460994
Trans1 EPA ID:	Not reported
Trans2 EPA ID:	Not reported
TSDF ID 1:	NJD991291105
TSDF ID 2:	Not reported
Manifest Tracking Number:	002358523GBF
Import Indicator:	N
Export Indicator:	N
Discr Quantity Indicator:	N
Discr Type Indicator:	N
Discr Residue Indicator:	N
Discr Partial Reject Indicator:	N
Discr Full Reject Indicator:	N
Manifest Ref Number:	Not reported
Alt Facility RCRA ID:	Not reported
Alt Facility Sign Date:	Not reported
MGMT Method Type Code:	H110
Waste Code:	Not reported
Waste Code:	Not reported
Waste Code:	Not reported
Waste Code:	Not reported
Waste Code:	Not reported
Waste Code:	Not reported
Quantity:	200
Units:	P - Pounds
Number of Containers:	1
Container Type:	TT - Cargo tank, tank trucks
Handling Method:	T Chemical, physical, or biological treatment.
Specific Gravity:	1
Waste Code:	D008
Waste Code 1_2:	Not reported
Waste Code 1_3:	Not reported
Waste Code 1_4:	Not reported
Waste Code 1_5:	Not reported
Waste Code 1_6:	Not reported

U271 North 1/8-1/4 0.172 mi. 909 ft. | **CON EDISON SERVICE BOX: 40474**
107 RIVINGTON ST FRONT OF
NEW YORK, NY 10002

RCRA NonGen / NLR
NY MANIFEST

1016969704
NYP004433835

Site 6 of 13 in cluster U

Relative: Higher

Actual: 34 ft.

RCRA NonGen / NLR:

Date form received by agency:	03/04/2014
Facility name:	CON EDISON SERVICE BOX: 40474
Facility address:	107 RIVINGTON ST FRONT OF NEW YORK, NY 10002
EPA ID:	NYP004433835
Mailing address:	IRVING PL, 15TH FL NE NEW YORK, NY 10003
Contact:	THOMAS TEELING
Contact address:	Not reported Not reported
Contact country:	Not reported
Contact telephone:	(212) 460-3770
Contact email:	Not reported
EPA Region:	02
Classification:	Non-Generator
Description:	Handler: Non-Generators do not presently generate hazardous waste

Handler Activities Summary:

U.S. importer of hazardous waste:	No
Mixed waste (haz. and radioactive):	No
Recycler of hazardous waste:	No
Transporter of hazardous waste:	No
Treater, storer or disposer of HW:	No
Underground injection activity:	No
On-site burner exemption:	No
Furnace exemption:	No
Used oil fuel burner:	No
Used oil processor:	No
User oil refiner:	No
Used oil fuel marketer to burner:	No
Used oil Specification marketer:	No
Used oil transfer facility:	No
Used oil transporter:	No

Historical Generators:

Date form received by agency:	02/04/2014
Site name:	CON EDISON SERVICE BOX: 40474
Classification:	Conditionally Exempt Small Quantity Generator
Violation Status:	No violations found

NY MANIFEST:

Country:	USA
EPA ID:	NYP004433835
Facility Status:	Not reported
Location Address 1:	107 RIVINGTON ST
Code:	BP
Location Address 2:	SB 40474
Total Tanks:	Not reported
Location City:	NEW YORK
Location State:	NY
Location Zip:	10002

CON EDISON SERVICE BOX: 40474 (Continued) **1016969704**

Location Zip 4:	Not reported

NY MANIFEST:

EPAID:	NYP004433835
Mailing Name:	CON ED
Mailing Contact:	TOM TEELING
Mailing Address 1:	4 IRVING PLACE - 15TH FLOOR
Mailing Address 2:	Not reported
Mailing City:	NEW YORK
Mailing State:	NY
Mailing Zip:	10003
Mailing Zip 4:	Not reported
Mailing Country:	USA
Mailing Phone:	2124603770

NY MANIFEST:

Document ID:	Not reported
Manifest Status:	Not reported
seq:	Not reported
Year:	2014
Trans1 State ID:	NJD003812047
Trans2 State ID:	Not reported
Generator Ship Date:	02/04/2014
Trans1 Recv Date:	02/04/2014
Trans2 Recv Date:	Not reported
TSD Site Recv Date:	02/06/2014
Part A Recv Date:	Not reported
Part B Recv Date:	Not reported
Generator EPA ID:	NYP004433835
Trans1 EPA ID:	Not reported
Trans2 EPA ID:	Not reported
TSDF ID 1:	NJD991291105
TSDF ID 2:	Not reported
Manifest Tracking Number:	002329873GBF
Import Indicator:	N
Export Indicator:	N
Discr Quantity Indicator:	N
Discr Type Indicator:	N
Discr Residue Indicator:	N
Discr Partial Reject Indicator:	N
Discr Full Reject Indicator:	N
Manifest Ref Number:	Not reported
Alt Facility RCRA ID:	Not reported
Alt Facility Sign Date:	Not reported
MGMT Method Type Code:	H110
Waste Code:	Not reported
Waste Code:	Not reported
Waste Code:	Not reported
Waste Code:	Not reported
Waste Code:	Not reported
Waste Code:	Not reported
Quantity:	1000
Units:	P - Pounds
Number of Containers:	1
Container Type:	TT - Cargo tank, tank trucks
Handling Method:	T Chemical, physical, or biological treatment.
Specific Gravity:	1

CON EDISON SERVICE BOX: 40474 (Continued) **1016969704**

Waste Code:	D008
Waste Code 1_2:	Not reported
Waste Code 1_3:	Not reported
Waste Code 1_4:	Not reported
Waste Code 1_5:	Not reported
Waste Code 1_6:	Not reported

T272 **GRAND ASSOCIATES LLC** **NY AST** **U004076820**
West **66 ALLEN STREET** **N/A**
1/8-1/4 **NEW YORK, NY 10002**
0.172 mi.
910 ft. **Site 12 of 13 in cluster T**

Relative:
Higher

Actual:
40 ft.

AST:

Region:	STATE
DEC Region:	2
Site Status:	Unregulated/Closed
Facility Id:	2-151947
Program Type:	PBS
UTM X:	585228.01019
UTM Y:	4507844.56143
Expiration Date:	N/A
Site Type:	Apartment Building/Office Building

Affiliation Records:

Site Id:	4727
Affiliation Type:	Mail Contact
Company Name:	GRAND ASSOCIATES LLC
Contact Type:	Not reported
Contact Name:	JOHN DONOFRIO
Address1:	105 COURT STREET
Address2:	ROOM 503
City:	BROOKLYN
State:	NY
Zip Code:	11201
Country Code:	001
Phone:	(917) 435-6540
EMail:	Not reported
Fax Number:	Not reported
Modified By:	NRLOMBAR
Date Last Modified:	2014-05-30

Site Id:	4727
Affiliation Type:	On-Site Operator
Company Name:	GRAND ASSOCIATES LLC
Contact Type:	Not reported
Contact Name:	REDA HANACHI
Address1:	Not reported
Address2:	Not reported
City:	Not reported
State:	NN
Zip Code:	Not reported
Country Code:	001
Phone:	(718) 852-4001 REDA HA
EMail:	Not reported
Fax Number:	Not reported
Modified By:	NRLOMBAR

GRAND ASSOCIATES LLC (Continued) **U004076820**

Date Last Modified: 2014-05-30

Site Id: 4727
Affiliation Type: Emergency Contact
Company Name: EDWARD KAMINSKY
Contact Type: Not reported
Contact Name: JOHN DONOFRIO
Address1: Not reported
Address2: Not reported
City: Not reported
State: NN
Zip Code: Not reported
Country Code: 999
Phone: (917) 435-6540
EMail: Not reported
Fax Number: Not reported
Modified By: NRLOMBAR
Date Last Modified: 2014-05-30

Site Id: 4727
Affiliation Type: Facility Owner
Company Name: EDWARD KAMINSKY
Contact Type: Not reported
Contact Name: Not reported
Address1: 105 COURT STREET, RM 503
Address2: Not reported
City: BROOKLYN
State: NY
Zip Code: 11201
Country Code: 001
Phone: (718) 852-4001 200
EMail: Not reported
Fax Number: Not reported
Modified By: NRLOMBAR
Date Last Modified: 2014-05-30

Tank Info:

Tank Number: 001
Tank Id: 19449
Material Code: 0001
Common Name of Substance: #2 Fuel Oil (On-Site Consumption)

Equipment Records:

D01 - Pipe Type - Steel/Carbon Steel/Iron
J02 - Dispenser - Suction Dispenser
C00 - Pipe Location - No Piping
I04 - Overfill - Product Level Gauge (A/G)
A00 - Tank Internal Protection - None
G00 - Tank Secondary Containment - None
L09 - Piping Leak Detection - Exempt Suction Piping
H00 - Tank Leak Detection - None
B00 - Tank External Protection - None
F00 - Pipe External Protection - None

Tank Location: 6
Tank Type: Steel/Carbon Steel/Iron

GRAND ASSOCIATES LLC (Continued) **U004076820**

Tank Status:	Closed - Removed
Pipe Model:	Not reported
Install Date:	09/01/1967
Capacity Gallons:	3000
Tightness Test Method:	NN
Date Test:	Not reported
Next Test Date:	Not reported
Date Tank Closed:	03/21/2014
Register:	True
Modified By:	NRLOMBAR
Last Modified:	05/30/2014
Material Name:	Not reported

Y273 **CON EDISON SERVICE BOX 31597** **RCRA NonGen / NLR** **1014918633**
South **211 E BROADWAY** **NY MANIFEST** **NYP004222493**
1/8-1/4 **NEW YORK, NY 10007** **NJ MANIFEST**
0.172 mi.
910 ft. **Site 7 of 20 in cluster Y**

Relative:
Lower

Actual:
28 ft.

RCRA NonGen / NLR:

Date form received by agency:	01/29/2011
Facility name:	CON EDISON SERVICE BOX 31597
Facility address:	211 E BROADWAY NEW YORK, NY 10007
EPA ID:	NYP004222493
Mailing address:	IRVING PL RM 828 NEW YORK, NY 10003
Contact:	JUAN RODRIGUEZ
Contact address:	Not reported Not reported
Contact country:	Not reported
Contact telephone:	(347) 865-5931
Contact email:	Not reported
EPA Region:	02
Classification:	Non-Generator
Description:	Handler: Non-Generators do not presently generate hazardous waste

Handler Activities Summary:

U.S. importer of hazardous waste:	No
Mixed waste (haz. and radioactive):	No
Recycler of hazardous waste:	No
Transporter of hazardous waste:	No
Treater, storer or disposer of HW:	No
Underground injection activity:	No
On-site burner exemption:	No
Furnace exemption:	No
Used oil fuel burner:	No
Used oil processor:	No
User oil refiner:	No
Used oil fuel marketer to burner:	No
Used oil Specification marketer:	No
Used oil transfer facility:	No
Used oil transporter:	No

Historical Generators:

Date form received by agency:	12/30/2010
Site name:	CON EDISON SERVICE BOX 31597

CON EDISON SERVICE BOX 31597 (Continued) **1014918633**

Classification: Conditionally Exempt Small Quantity Generator

Violation Status: No violations found

NY MANIFEST:

Country:	USA
EPA ID:	NYP004222493
Facility Status:	Not reported
Location Address 1:	211 EAST BROADWAY
Code:	BP
Location Address 2:	Not reported
Total Tanks:	Not reported
Location City:	NEW YORK
Location State:	NY
Location Zip:	10007
Location Zip 4:	Not reported

NY MANIFEST:

EPAID:	NYP004222493
Mailing Name:	CONSOLIDATED EDISON
Mailing Contact:	TOM TEELING
Mailing Address 1:	4 IRVING PLACE RM 828
Mailing Address 2:	Not reported
Mailing City:	NEW YORK
Mailing State:	NY
Mailing Zip:	10003
Mailing Zip 4:	Not reported
Mailing Country:	USA
Mailing Phone:	2124603770

NY MANIFEST:

Document ID:	Not reported
Manifest Status:	Not reported
seq:	Not reported
Year:	2010
Trans1 State ID:	NJD003812047
Trans2 State ID:	NJD003812047
Generator Ship Date:	12/30/2010
Trans1 Recv Date:	12/30/2010
Trans2 Recv Date:	01/04/2011
TSD Site Recv Date:	01/04/2011
Part A Recv Date:	Not reported
Part B Recv Date:	Not reported
Generator EPA ID:	NYP004222493
Trans1 EPA ID:	Not reported
Trans2 EPA ID:	Not reported
TSDF ID 1:	NJD991291105
TSDF ID 2:	Not reported
Manifest Tracking Number:	001127718GBF
Import Indicator:	N
Export Indicator:	N
Discr Quantity Indicator:	N
Discr Type Indicator:	N
Discr Residue Indicator:	N
Discr Partial Reject Indicator:	N
Discr Full Reject Indicator:	N
Manifest Ref Number:	Not reported
Alt Facility RCRA ID:	Not reported

CON EDISON SERVICE BOX 31597 (Continued) **1014918633**

Alt Facility Sign Date:	Not reported
MGMT Method Type Code:	H141
Waste Code:	Not reported
Waste Code:	Not reported
Waste Code:	Not reported
Waste Code:	Not reported
Waste Code:	Not reported
Waste Code:	Not reported
Quantity:	400.0
Units:	P - Pounds
Number of Containers:	1.0
Container Type:	TT - Cargo tank, tank trucks
Handling Method:	T Chemical, physical, or biological treatment.
Specific Gravity:	1.0
Waste Code:	D008
Waste Code 1_2:	Not reported
Waste Code 1_3:	Not reported
Waste Code 1_4:	Not reported
Waste Code 1_5:	Not reported
Waste Code 1_6:	Not reported

NJ MANIFEST:

EPA Id:	NYP004222493
Mail Address:	IRVING PL RM 828
Mail City/State/Zip:	NEW YORK, NY 10003
Facility Phone:	Not reported
Emergency Phone:	Not reported
Contact:	JUAN RODRIGUEZ
Comments:	Not reported
SIC Code:	Not reported
County:	NY061
Municipal:	Not reported
Previous EPA Id:	Not reported
Gen Flag:	Not reported
Trans Flag:	Not reported
TSDF Flag:	Not reported
Name Change:	Not reported
Date Change:	Not reported

Manifest:

Manifest Number:	001127718GBF
EPA ID:	NYP004222493
Date Shipped:	12/30/2010
TSDF EPA ID:	NJD991291105
Transporter EPA ID:	NJD003812047
Transporter 2 EPA ID:	Not reported
Transporter 3 EPA ID:	Not reported
Transporter 4 EPA ID:	Not reported
Transporter 5 EPA ID:	Not reported
Transporter 6 EPA ID:	Not reported
Transporter 7 EPA ID:	Not reported
Transporter 8 EPA ID:	Not reported
Transporter 9 EPA ID:	Not reported
Transporter 10 EPA ID:	Not reported
Date Trans1 Transported Waste:	12/30/2010
Date Trans2 Transported Waste:	Not reported

CON EDISON SERVICE BOX 31597 (Continued) **1014918633**

Date Trans3 Transported Waste:	Not reported
Date Trans4 Transported Waste:	Not reported
Date Trans5 Transported Waste:	Not reported
Date Trans6 Transported Waste:	Not reported
Date Trans7 Transported Waste:	Not reported
Date Trans8 Transported Waste:	Not reported
Date Trans9 Transported Waste:	Not reported
Date Trans10 Transported Waste:	Not reported
Date TSDF Received Waste:	01/04/2011
TSDF EPA Facility Name:	Not reported
QTY Units:	Not reported
Transporter SEQ ID:	Not reported
Transporter-1 Date:	Not reported
Waste SEQ ID:	Not reported
Waste Type Code 2:	Not reported
Waste Type Code 3:	Not reported
Waste Type Code 4:	Not reported
Waste Type Code 5:	Not reported
Waste Type Code 6:	Not reported
Date Accepted:	Not reported
Manifest Discrepancy Type:	Not reported
Data Entry Number:	Not reported
Was Load Rejected:	NEW YORK, NY 10003
Reason Load Was Rejected:	Not reported

Waste:

Manifest Year:	Not reported
Waste Code:	D008
Hand Code:	H141
Quantity:	400 P

V274 **CONSOLIDATED EDISON** **NY MANIFEST** **S112140639**
WNW **BROOME ST & ALLEN ST** **N/A**
1/8-1/4 **NEW YORK, NY**
0.172 mi.
910 ft. **Site 7 of 12 in cluster V**

Relative:
Higher

Actual:
39 ft.

NY MANIFEST:

Country:	USA
EPA ID:	NYP004254124
Facility Status:	Not reported
Location Address 1:	BROOME ST & ALLEN ST
Code:	BP
Location Address 2:	Not reported
Total Tanks:	Not reported
Location City:	NEW YORK
Location State:	NY
Location Zip:	Not reported
Location Zip 4:	Not reported

NY MANIFEST:

EPAID:	NYP004254124
Mailing Name:	CONSOLIDATED EDISON
Mailing Contact:	CONSOLIDATED EDISON
Mailing Address 1:	4 IRVING PLACE 15TH FLOOR
Mailing Address 2:	Not reported

CONSOLIDATED EDISON (Continued) **S112140639**

Mailing City:	NEW YORK
Mailing State:	NY
Mailing Zip:	10003
Mailing Zip 4:	Not reported
Mailing Country:	USA
Mailing Phone:	2124603770

NY MANIFEST:

Document ID:	Not reported
Manifest Status:	Not reported
seq:	Not reported
Year:	2012
Trans1 State ID:	NJD003812047
Trans2 State ID:	Not reported
Generator Ship Date:	05/30/2012
Trans1 Recv Date:	05/30/2012
Trans2 Recv Date:	Not reported
TSD Site Recv Date:	05/30/2012
Part A Recv Date:	Not reported
Part B Recv Date:	Not reported
Generator EPA ID:	NYP004254124
Trans1 EPA ID:	Not reported
Trans2 EPA ID:	Not reported
TSDF ID 1:	NJD991291105
TSDF ID 2:	Not reported
Manifest Tracking Number:	001128642GBF
Import Indicator:	N
Export Indicator:	N
Discr Quantity Indicator:	N
Discr Type Indicator:	Y
Discr Residue Indicator:	N
Discr Partial Reject Indicator:	N
Discr Full Reject Indicator:	N
Manifest Ref Number:	Not reported
Alt Facility RCRA ID:	Not reported
Alt Facility Sign Date:	Not reported
MGMT Method Type Code:	H081
Waste Code:	Not reported
Waste Code:	Not reported
Waste Code:	Not reported
Waste Code:	Not reported
Waste Code:	Not reported
Waste Code:	Not reported
Quantity:	25.0
Units:	G - Gallons (liquids only)* (8.3 pounds)
Number of Containers:	1.0
Container Type:	TT - Cargo tank, tank trucks
Handling Method:	T Chemical, physical, or biological treatment.
Specific Gravity:	1.0
Waste Code:	D018
Waste Code 1_2:	Not reported
Waste Code 1_3:	Not reported
Waste Code 1_4:	Not reported
Waste Code 1_5:	Not reported
Waste Code 1_6:	Not reported
Document ID:	Not reported

CONSOLIDATED EDISON (Continued) **S112140639**

Manifest Status:	Not reported
seq:	Not reported
Year:	2012
Trans1 State ID:	NJD003812047
Trans2 State ID:	Not reported
Generator Ship Date:	05/30/2012
Trans1 Recv Date:	05/30/2012
Trans2 Recv Date:	Not reported
TSD Site Recv Date:	06/01/2012
Part A Recv Date:	Not reported
Part B Recv Date:	Not reported
Generator EPA ID:	NYP004254124
Trans1 EPA ID:	Not reported
Trans2 EPA ID:	Not reported
TSDF ID 1:	NJD991291105
TSDF ID 2:	Not reported
Manifest Tracking Number:	001128643GBF
Import Indicator:	N
Export Indicator:	N
Discr Quantity Indicator:	N
Discr Type Indicator:	N
Discr Residue Indicator:	N
Discr Partial Reject Indicator:	N
Discr Full Reject Indicator:	N
Manifest Ref Number:	Not reported
Alt Facility RCRA ID:	Not reported
Alt Facility Sign Date:	Not reported
MGMT Method Type Code:	H141
Waste Code:	Not reported
Waste Code:	Not reported
Waste Code:	Not reported
Waste Code:	Not reported
Waste Code:	Not reported
Waste Code:	Not reported
Quantity:	136.0
Units:	K - Kilograms (2.2 pounds)
Number of Containers:	2.0
Container Type:	DM - Metal drums, barrels
Handling Method:	L Landfill.
Specific Gravity:	1.0
Waste Code:	D008
Waste Code 1_2:	D018
Waste Code 1_3:	D024
Waste Code 1_4:	D025
Waste Code 1_5:	B007
Waste Code 1_6:	Not reported

Document ID:	Not reported
Manifest Status:	Not reported
seq:	Not reported
Year:	2012
Trans1 State ID:	NJD003812047
Trans2 State ID:	Not reported
Generator Ship Date:	05/29/2012
Trans1 Recv Date:	05/29/2012
Trans2 Recv Date:	Not reported
TSD Site Recv Date:	05/30/2012

CONSOLIDATED EDISON (Continued) **S112140639**

Part A Recv Date:	Not reported
Part B Recv Date:	Not reported
Generator EPA ID:	NYP004254124
Trans1 EPA ID:	Not reported
Trans2 EPA ID:	Not reported
TSDF ID 1:	NJD991291105
TSDF ID 2:	Not reported
Manifest Tracking Number:	001129218GBF
Import Indicator:	N
Export Indicator:	N
Discr Quantity Indicator:	N
Discr Type Indicator:	N
Discr Residue Indicator:	N
Discr Partial Reject Indicator:	N
Discr Full Reject Indicator:	N
Manifest Ref Number:	Not reported
Alt Facility RCRA ID:	Not reported
Alt Facility Sign Date:	Not reported
MGMT Method Type Code:	H081
Waste Code:	Not reported
Waste Code:	Not reported
Waste Code:	Not reported
Waste Code:	Not reported
Waste Code:	Not reported
Waste Code:	Not reported
Quantity:	44.0
Units:	G - Gallons (liquids only)* (8.3 pounds)
Number of Containers:	1.0
Container Type:	TT - Cargo tank, tank trucks
Handling Method:	T Chemical, physical, or biological treatment.
Specific Gravity:	1.0
Waste Code:	D018
Waste Code 1_2:	Not reported
Waste Code 1_3:	Not reported
Waste Code 1_4:	Not reported
Waste Code 1_5:	Not reported
Waste Code 1_6:	Not reported

X275 **CON EDISON SERVICE BOX: 31597** **RCRA NonGen / NLR** **1016972332**
South **209 E BROADWAY** **NY MANIFEST** **NYP004461000**
1/8-1/4 **NEW YORK, NY 10002**
0.173 mi.
916 ft. **Site 3 of 12 in cluster X**

Relative:
Lower

Actual:
28 ft.

RCRA NonGen / NLR:

Date form received by agency:	04/07/2014
Facility name:	CON EDISON SERVICE BOX: 31597
Facility address:	209 E BROADWAY NEW YORK, NY 10002
EPA ID:	NYP004461000
Mailing address:	IRVING PL, 15TH FL NE NEW YORK, NY 10003
Contact:	THOMAS TEELING
Contact address:	Not reported Not reported
Contact country:	Not reported
Contact telephone:	(212) 460-3770

CON EDISON SERVICE BOX: 31597 (Continued) **1016972332**

Contact email: Not reported
EPA Region: 02
Classification: Non-Generator
Description: Handler: Non-Generators do not presently generate hazardous waste

Handler Activities Summary:
U.S. importer of hazardous waste: No
Mixed waste (haz. and radioactive): No
Recycler of hazardous waste: No
Transporter of hazardous waste: No
Treater, storer or disposer of HW: No
Underground injection activity: No
On-site burner exemption: No
Furnace exemption: No
Used oil fuel burner: No
Used oil processor: No
User oil refiner: No
Used oil fuel marketer to burner: No
Used oil Specification marketer: No
Used oil transfer facility: No
Used oil transporter: No

Historical Generators:
Date form received by agency: 03/07/2014
Site name: CON EDISON SERVICE BOX: 31597
Classification: Conditionally Exempt Small Quantity Generator

Violation Status: No violations found

NY MANIFEST:
Country: USA
EPA ID: NYP004461000
Facility Status: Not reported
Location Address 1: 209 EAST BROADWAY
Code: BP
Location Address 2: Not reported
Total Tanks: Not reported
Location City: NEW YORK
Location State: NY
Location Zip: 10002
Location Zip 4: Not reported

NY MANIFEST:
EPAID: NYP004461000
Mailing Name: CON EDISON
Mailing Contact: CON EDISION
Mailing Address 1: 4 IRVING PL
Mailing Address 2: 15TH FL
Mailing City: NEW YORK
Mailing State: NY
Mailing Zip: 10003
Mailing Zip 4: Not reported
Mailing Country: USA
Mailing Phone: Not reported

NY MANIFEST:
Document ID: Not reported

CON EDISON SERVICE BOX: 31597 (Continued) **1016972332**

Manifest Status:	Not reported
seq:	Not reported
Year:	2014
Trans1 State ID:	NJD003812047
Trans2 State ID:	Not reported
Generator Ship Date:	03/07/2014
Trans1 Recv Date:	03/07/2014
Trans2 Recv Date:	Not reported
TSD Site Recv Date:	03/07/2014
Part A Recv Date:	Not reported
Part B Recv Date:	Not reported
Generator EPA ID:	NYP004461000
Trans1 EPA ID:	Not reported
Trans2 EPA ID:	Not reported
TSDF ID 1:	NJD991291105
TSDF ID 2:	Not reported
Manifest Tracking Number:	002358522GBF
Import Indicator:	N
Export Indicator:	N
Discr Quantity Indicator:	N
Discr Type Indicator:	N
Discr Residue Indicator:	N
Discr Partial Reject Indicator:	N
Discr Full Reject Indicator:	N
Manifest Ref Number:	Not reported
Alt Facility RCRA ID:	Not reported
Alt Facility Sign Date:	Not reported
MGMT Method Type Code:	H110
Waste Code:	Not reported
Waste Code:	Not reported
Waste Code:	Not reported
Waste Code:	Not reported
Waste Code:	Not reported
Waste Code:	Not reported
Quantity:	200
Units:	P - Pounds
Number of Containers:	1
Container Type:	TT - Cargo tank, tank trucks
Handling Method:	T Chemical, physical, or biological treatment.
Specific Gravity:	1
Waste Code:	D008
Waste Code 1_2:	Not reported
Waste Code 1_3:	Not reported
Waste Code 1_4:	Not reported
Waste Code 1_5:	Not reported
Waste Code 1_6:	Not reported

Y276 **221-223 EAST BROADWAY** **NY AST** **A100301592**
South **221 EAST BROADWAY** **N/A**
1/8-1/4 **NEW YORK, NY 10002**
0.174 mi.
918 ft. **Site 8 of 20 in cluster Y**

Relative:
Lower

Actual:
29 ft.

AST:

Region:	STATE
DEC Region:	2
Site Status:	Active
Facility Id:	2-601295
Program Type:	PBS
UTM X:	585380.46249
UTM Y:	4507516.58849
Expiration Date:	12/27/2017
Site Type:	Apartment Building/Office Building

Affiliation Records:

Site Id:	23262
Affiliation Type:	On-Site Operator
Company Name:	221-223 EAST BROADWAY
Contact Type:	Not reported
Contact Name:	ANGEL HERNANDEZ
Address1:	Not reported
Address2:	Not reported
City:	Not reported
State:	NN
Zip Code:	Not reported
Country Code:	001
Phone:	(347) 520-5087
EMail:	Not reported
Fax Number:	Not reported
Modified By:	MSBAPTIS
Date Last Modified:	2013-02-26

Site Id:	23262
Affiliation Type:	Emergency Contact
Company Name:	221 EAST BROADWAY LLC
Contact Type:	Not reported
Contact Name:	ANGEL HERNANDEZ
Address1:	Not reported
Address2:	Not reported
City:	Not reported
State:	NN
Zip Code:	Not reported
Country Code:	999
Phone:	(718) 285-2208
EMail:	Not reported
Fax Number:	Not reported
Modified By:	NRLOMBAR
Date Last Modified:	2010-06-22

Site Id:	23262
Affiliation Type:	Mail Contact
Company Name:	MICHAEL YOUNG REALTY, INC.
Contact Type:	Not reported
Contact Name:	MICHAEL YOUNG
Address1:	2 NORTH DEAN ST , STE 211
Address2:	Not reported
City:	ENGLEWOOD

221-223 EAST BROADWAY (Continued) **A100301592**

State:	NJ
Zip Code:	07631-2810
Country Code:	001
Phone:	(201) 567-8800
EMail:	TONTO19@AOL.COM
Fax Number:	Not reported
Modified By:	MSBAPTIS
Date Last Modified:	2013-02-26

Site Id:	23262
Affiliation Type:	Facility Owner
Company Name:	MAYFLOWER 221 LLC
Contact Type:	OWNER/MEMBER
Contact Name:	MICHAEL YOUNG
Address1:	2 NORTH DEAN ST , STE 211
Address2:	Not reported
City:	ENGLEWOOD
State:	NJ
Zip Code:	07631-2810
Country Code:	001
Phone:	(201) 567-8800
EMail:	Not reported
Fax Number:	Not reported
Modified By:	MSBAPTIS
Date Last Modified:	2013-02-26

Tank Info:

Tank Number:	001
Tank Id:	45212
Material Code:	0001
Common Name of Substance:	#2 Fuel Oil (On-Site Consumption)

Equipment Records:

J03 - Dispenser - Gravity
K00 - Spill Prevention - None
D01 - Pipe Type - Steel/Carbon Steel/Iron
E00 - Piping Secondary Containment - None
L00 - Piping Leak Detection - None
A00 - Tank Internal Protection - None
H00 - Tank Leak Detection - None
B02 - Tank External Protection - Original Sacrificial Anode
C01 - Pipe Location - Aboveground
F00 - Pipe External Protection - None
G02 - Tank Secondary Containment - Vault (w/access)
I05 - Overfill - Vent Whistle

Tank Location:	3
Tank Type:	Steel/Carbon Steel/Iron
Tank Status:	In Service
Pipe Model:	Not reported
Install Date:	02/01/1964
Capacity Gallons:	4000
Tightness Test Method:	NN
Date Test:	Not reported
Next Test Date:	Not reported
Date Tank Closed:	Not reported

221-223 EAST BROADWAY (Continued) **A100301592**

Register:	True
Modified By:	MSBAPTIS
Last Modified:	02/26/2013
Material Name:	Not reported

Y277 **MTA NYCT - 225TH ST SIGNAL TOWER** **RCRA NonGen / NLR** **1006817471**
South **221ST ST & BROADWAY** **NY MANIFEST** **NYR000115857**
1/8-1/4 **NEW YORK, NY 10034**
0.174 mi.
918 ft. **Site 9 of 20 in cluster Y**

Relative:
Lower

Actual:
29 ft.

RCRA NonGen / NLR:

Date form received by agency:	01/01/2007
Facility name:	MTA NYCT - 225TH ST SIGNAL TOWER
Facility address:	221ST ST & BROADWAY NEW YORK, NY 10034
EPA ID:	NYR000115857
Mailing address:	BROADWAY - 2ND FL NEW YORK, NY 10004
Contact:	THOMAS A ABDALLAH
Contact address:	BROADWAY - 2ND FL NEW YORK, NY 10004
Contact country:	US
Contact telephone:	(646) 252-3500
Contact email:	Not reported
EPA Region:	02
Classification:	Non-Generator
Description:	Handler: Non-Generators do not presently generate hazardous waste

Owner/Operator Summary:

Owner/operator name:	MTA NYCT
Owner/operator address:	UNKNOWN UNKNOWN, NY 99999
Owner/operator country:	US
Owner/operator telephone:	(212) 555-1212
Legal status:	State
Owner/Operator Type:	Operator
Owner/Op start date:	12/31/1979
Owner/Op end date:	Not reported

Owner/operator name:	MTA NYCT
Owner/operator address:	UNKNOWN UNKNOWN, NY 99999
Owner/operator country:	US
Owner/operator telephone:	(212) 555-1212
Legal status:	State
Owner/Operator Type:	Owner
Owner/Op start date:	12/31/1979
Owner/Op end date:	Not reported

Handler Activities Summary:

U.S. importer of hazardous waste:	No
Mixed waste (haz. and radioactive):	No
Recycler of hazardous waste:	No
Transporter of hazardous waste:	No
Treater, storer or disposer of HW:	No
Underground injection activity:	No

MTA NYCT - 225TH ST SIGNAL TOWER (Continued) **1006817471**

On-site burner exemption: No
Furnace exemption: No
Used oil fuel burner: No
Used oil processor: No
User oil refiner: No
Used oil fuel marketer to burner: No
Used oil Specification marketer: No
Used oil transfer facility: No
Used oil transporter: No

Historical Generators:
Date form received by agency: 01/01/2006
Site name: MTA NYCT - 225TH ST SIGNAL TOWER
Classification: Conditionally Exempt Small Quantity Generator

Date form received by agency: 05/13/2003
Site name: MTA NYCT - 225TH ST SIGNAL TOWER
Classification: Small Quantity Generator

. Waste code: D002
. Waste name: CORROSIVE WASTE

Violation Status: No violations found

NY MANIFEST:
Country: USA
EPA ID: NYR000115857
Facility Status: Not reported
Location Address 1: 225 TO 221 STS & BROADWAY
Code: BP
Location Address 2: Not reported
Total Tanks: Not reported
Location City: NEW YORK
Location State: NY
Location Zip: 10004
Location Zip 4: Not reported

NY MANIFEST:
EPAID: NYR000115857
Mailing Name: MTANYCT
Mailing Contact: KATE AGLITSKY
Mailing Address 1: 2 BROADWAY 2ND FLOOR
Mailing Address 2: Not reported
Mailing City: NEW YORK
Mailing State: NY
Mailing Zip: 10004
Mailing Zip 4: Not reported
Mailing Country: USA
Mailing Phone: 6462523500

NY MANIFEST:
Document ID: NYB9711396
Manifest Status: Not reported
seq: 01
Year: 2003
Trans1 State ID: 2A456
Trans2 State ID: Not reported

MTA NYCT - 225TH ST SIGNAL TOWER (Continued) **1006817471**

Generator Ship Date:	07/11/2003
Trans1 Recv Date:	07/11/2003
Trans2 Recv Date:	Not reported
TSD Site Recv Date:	07/14/2003
Part A Recv Date:	Not reported
Part B Recv Date:	Not reported
Generator EPA ID:	NYR000115857
Trans1 EPA ID:	NYD986938645
Trans2 EPA ID:	Not reported
TSDF ID 1:	NYD077444263
TSDF ID 2:	Not reported
Manifest Tracking Number:	Not reported
Import Indicator:	Not reported
Export Indicator:	Not reported
Discr Quantity Indicator:	Not reported
Discr Type Indicator:	Not reported
Discr Residue Indicator:	Not reported
Discr Partial Reject Indicator:	Not reported
Discr Full Reject Indicator:	Not reported
Manifest Ref Number:	Not reported
Alt Facility RCRA ID:	Not reported
Alt Facility Sign Date:	Not reported
MGMT Method Type Code:	Not reported
Waste Code:	D008 - LEAD 5.0 MG/L TCLP
Waste Code:	Not reported
Waste Code:	Not reported
Waste Code:	Not reported
Waste Code:	Not reported
Waste Code:	Not reported
Quantity:	00400
Units:	P - Pounds
Number of Containers:	003
Container Type:	DM - Metal drums, barrels
Handling Method:	T Chemical, physical, or biological treatment.
Specific Gravity:	01.00

R278 **CON EDISON** **NY MANIFEST** **S116297127**
ENE **83 RIDGE ST** **N/A**
1/8-1/4 **NEW YORK, NY 10002**
0.174 mi.
918 ft. **Site 3 of 3 in cluster R**

Relative:
Lower

Actual:
24 ft.

NY MANIFEST:

Country:	USA
EPA ID:	NYP994464079
Facility Status:	Not reported
Location Address 1:	83 RIDGE ST
Code:	BP
Location Address 2:	SB40405
Total Tanks:	Not reported
Location City:	NEW YORK
Location State:	NY
Location Zip:	10002
Location Zip 4:	Not reported

NY MANIFEST:

EPAID:	NYP994464079

CON EDISON (Continued) **S116297127**

Mailing Name:	CON EDISON
Mailing Contact:	CON EDISON
Mailing Address 1:	4 IRVING ST
Mailing Address 2:	15TH ST
Mailing City:	NEW YORK
Mailing State:	NY
Mailing Zip:	10003
Mailing Zip 4:	Not reported
Mailing Country:	USA
Mailing Phone:	Not reported

Z279 **79 CLINTON STREET REALTY CORP.** **NY AST** **A100292747**
NE **79 CLINTON STREET** **N/A**
1/8-1/4 **NEW YORK, NY 10002**
0.174 mi.
919 ft. **Site 6 of 27 in cluster Z**

Relative:
Lower

Actual:
27 ft.

AST:

Region:	STATE
DEC Region:	2
Site Status:	Active
Facility Id:	2-609952
Program Type:	PBS
UTM X:	585711.09116
UTM Y:	4508062.80405
Expiration Date:	06/01/2020
Site Type:	Apartment Building/Office Building

Affiliation Records:

Site Id:	346849
Affiliation Type:	Mail Contact
Company Name:	GILMAN MGMT CORP
Contact Type:	Not reported
Contact Name:	LINDA BLUMENTHAL
Address1:	55 WATERMILL LANE, SUITE 100
Address2:	P.O. BOX 222143
City:	GREAT NECK
State:	NY
Zip Code:	11022
Country Code:	001
Phone:	(516) 764-0226
EMail:	LINDA@GILMANMANAGEMENT.COM
Fax Number:	Not reported
Modified By:	NTFREEMA
Date Last Modified:	2015-06-09

Site Id:	346849
Affiliation Type:	On-Site Operator
Company Name:	79 CLINTON STREET REALTY CORP.
Contact Type:	Not reported
Contact Name:	JOEL MERINO
Address1:	Not reported
Address2:	Not reported
City:	Not reported
State:	NN
Zip Code:	Not reported
Country Code:	001

79 CLINTON STREET REALTY CORP. (Continued) **A100292747**

Phone:	(516) 870-2801
EMail:	Not reported
Fax Number:	Not reported
Modified By:	NTFREEMA
Date Last Modified:	2015-06-09

Site Id:	346849
Affiliation Type:	Emergency Contact
Company Name:	79 CLINTON STREET REALTY CORP.
Contact Type:	Not reported
Contact Name:	BRIAN TEPPEL
Address1:	Not reported
Address2:	Not reported
City:	Not reported
State:	NN
Zip Code:	Not reported
Country Code:	999
Phone:	(516) 764-0226
EMail:	Not reported
Fax Number:	Not reported
Modified By:	MSBAPTIS
Date Last Modified:	2010-05-12

Site Id:	346849
Affiliation Type:	Facility Owner
Company Name:	79 CLINTON STREET REALTY CORP.
Contact Type:	MANAGING MEMBER
Contact Name:	ROBERT RAPHAEL
Address1:	55 WATERMILL LANE, SUITE 100
Address2:	Not reported
City:	GREAT NECK
State:	NY
Zip Code:	11022
Country Code:	001
Phone:	(516) 764-0226
EMail:	Not reported
Fax Number:	Not reported
Modified By:	NTFREEMA
Date Last Modified:	2015-06-09

Tank Info:

Tank Number:	001
Tank Id:	206607
Material Code:	0001
Common Name of Substance:	#2 Fuel Oil (On-Site Consumption)

Equipment Records:

B05 - Tank External Protection - Jacketed
C01 - Pipe Location - Aboveground
A00 - Tank Internal Protection - None
G00 - Tank Secondary Containment - None
L00 - Piping Leak Detection - None
D01 - Pipe Type - Steel/Carbon Steel/Iron
E00 - Piping Secondary Containment - None
J02 - Dispenser - Suction Dispenser

79 CLINTON STREET REALTY CORP. (Continued) **A100292747**

K00 - Spill Prevention - None
I04 - Overfill - Product Level Gauge (A/G)
H00 - Tank Leak Detection - None
F00 - Pipe External Protection - None
I05 - Overfill - Vent Whistle

Tank Location:	1
Tank Type:	Steel/Carbon Steel/Iron
Tank Status:	In Service
Pipe Model:	Not reported
Install Date:	01/01/2001
Capacity Gallons:	2000
Tightness Test Method:	NN
Date Test:	Not reported
Next Test Date:	Not reported
Date Tank Closed:	Not reported
Register:	True
Modified By:	NTFREEMA
Last Modified:	06/09/2015
Material Name:	Not reported

Y280 **CON EDISON SERVICE BOX: 30294** **RCRA NonGen / NLR** **1016962967**
South **202 CLINTON ST FRONT OF** **NY MANIFEST** **NYP004360053**
1/8-1/4 **NEW YORK, NY 10002**
0.174 mi.
920 ft. **Site 10 of 20 in cluster Y**

Relative:
Lower

Actual:
29 ft.

RCRA NonGen / NLR:

Date form received by agency:	10/13/2013
Facility name:	CON EDISON SERVICE BOX: 30294
Facility address:	202 CLINTON ST FRONT OF NEW YORK, NY 10002
EPA ID:	NYP004360053
Mailing address:	IRVING PL, RM 828 NEW YORK, NY 10003
Contact:	RICARDO CARTY
Contact address:	Not reported Not reported
Contact country:	Not reported
Contact telephone:	(646) 772-3407
Contact email:	Not reported
EPA Region:	02
Classification:	Non-Generator
Description:	Handler: Non-Generators do not presently generate hazardous waste

Handler Activities Summary:

U.S. importer of hazardous waste:	No
Mixed waste (haz. and radioactive):	No
Recycler of hazardous waste:	No
Transporter of hazardous waste:	No
Treater, storer or disposer of HW:	No
Underground injection activity:	No
On-site burner exemption:	No
Furnace exemption:	No
Used oil fuel burner:	No
Used oil processor:	No
User oil refiner:	No
Used oil fuel marketer to burner:	No

CON EDISON SERVICE BOX: 30294 (Continued) **1016962967**

Used oil Specification marketer: No
Used oil transfer facility: No
Used oil transporter: No

Historical Generators:
Date form received by agency: 09/13/2013
Site name: CON EDISON SERVICE BOX: 30294
Classification: Conditionally Exempt Small Quantity Generator

Violation Status: No violations found

NY MANIFEST:
Country: USA
EPA ID: NYP004360053
Facility Status: Not reported
Location Address 1: FO 202 CLINTON ST
Code: BP
Location Address 2: SERV BOX 30294
Total Tanks: Not reported
Location City: NEW YORK
Location State: NY
Location Zip: 10002
Location Zip 4: Not reported

NY MANIFEST:
EPAID: NYP004360053
Mailing Name: CON ED
Mailing Contact: TOM TEELING
Mailing Address 1: 4 IRVING PLACE - 15TH FLOOR
Mailing Address 2: Not reported
Mailing City: NEW YORK
Mailing State: NY
Mailing Zip: 10003
Mailing Zip 4: Not reported
Mailing Country: USA
Mailing Phone: 2124603770

NY MANIFEST:
Document ID: Not reported
Manifest Status: Not reported
seq: Not reported
Year: 2013
Trans1 State ID: NJD003812047
Trans2 State ID: Not reported
Generator Ship Date: 09/13/2013
Trans1 Recv Date: 09/13/2013
Trans2 Recv Date: Not reported
TSD Site Recv Date: 09/16/2013
Part A Recv Date: Not reported
Part B Recv Date: Not reported
Generator EPA ID: NYP004360053
Trans1 EPA ID: Not reported
Trans2 EPA ID: Not reported
TSDF ID 1: NJD991291105
TSDF ID 2: Not reported
Manifest Tracking Number: 002221237GBF
Import Indicator: N

CON EDISON SERVICE BOX: 30294 (Continued) **1016962967**

Export Indicator:	N
Discr Quantity Indicator:	N
Discr Type Indicator:	N
Discr Residue Indicator:	N
Discr Partial Reject Indicator:	N
Discr Full Reject Indicator:	N
Manifest Ref Number:	Not reported
Alt Facility RCRA ID:	Not reported
Alt Facility Sign Date:	Not reported
MGMT Method Type Code:	H110
Waste Code:	Not reported
Waste Code:	Not reported
Waste Code:	Not reported
Waste Code:	Not reported
Waste Code:	Not reported
Waste Code:	Not reported
Quantity:	200
Units:	P - Pounds
Number of Containers:	1
Container Type:	TT - Cargo tank, tank trucks
Handling Method:	T Chemical, physical, or biological treatment.
Specific Gravity:	1
Waste Code:	D008
Waste Code 1_2:	Not reported
Waste Code 1_3:	Not reported
Waste Code 1_4:	Not reported
Waste Code 1_5:	Not reported
Waste Code 1_6:	Not reported

U281 **CON EDISION - TR0191** **RCRA NonGen / NLR** **1007207946**
North **ESSEX AND RIVINGTON ST. ESSEX** **NY MANIFEST** **NYP004079091**
1/8-1/4 **NEW YORK, NY 10003**
0.174 mi.
920 ft. **Site 7 of 13 in cluster U**

Relative:
Lower

Actual:
32 ft.

RCRA NonGen / NLR:

Date form received by agency:	06/02/2002
Facility name:	CON EDISION - TR0191
Facility address:	ESSEX AND RIVINGTON ST. ESSEX NEW YORK, NY 10003
EPA ID:	NYP004079091
Mailing address:	IRVING PLACE NEW YORK, NY 10003
Contact:	ANTHONY DRUMMINGS
Contact address:	IRVING PLACE NEW YORK, NY 10003
Contact country:	US
Contact telephone:	(212) 460-3770
Contact email:	Not reported
EPA Region:	02
Classification:	Non-Generator
Description:	Handler: Non-Generators do not presently generate hazardous waste

Handler Activities Summary:

U.S. importer of hazardous waste:	No
Mixed waste (haz. and radioactive):	No

CON EDISION - TR0191 (Continued) **1007207946**

Recycler of hazardous waste:	No
Transporter of hazardous waste:	No
Treater, storer or disposer of HW:	No
Underground injection activity:	No
On-site burner exemption:	No
Furnace exemption:	No
Used oil fuel burner:	No
Used oil processor:	No
User oil refiner:	No
Used oil fuel marketer to burner:	No
Used oil Specification marketer:	No
Used oil transfer facility:	No
Used oil transporter:	No

Historical Generators:

Date form received by agency:	06/01/2002
Site name:	CON EDISION - TR0191
Classification:	Not a generator, verified
Date form received by agency:	05/31/2002
Site name:	CON EDISION - TR0191
Classification:	Large Quantity Generator
Violation Status:	No violations found

NY MANIFEST:

Country:	USA
EPA ID:	NYP004079091
Facility Status:	Not reported
Location Address 1:	V191 E/S ESSEX ST& IRVINGTON S
Code:	BP
Location Address 2:	Not reported
Total Tanks:	Not reported
Location City:	NEW YORK
Location State:	NY
Location Zip:	10001
Location Zip 4:	Not reported

NY MANIFEST:

EPAID:	NYP004079091
Mailing Name:	CONSOLIDATED EDISON
Mailing Contact:	FRANKLIN MURRAY
Mailing Address 1:	4 IRVING PLACE RM 828
Mailing Address 2:	Not reported
Mailing City:	NEW YORK
Mailing State:	NY
Mailing Zip:	10003
Mailing Zip 4:	Not reported
Mailing Country:	USA
Mailing Phone:	2124602808

NY MANIFEST:

Document ID:	NYE0689184
Manifest Status:	Not reported
seq:	01
Year:	2001
Trans1 State ID:	GX3216

CON EDISION - TR0191 (Continued) **1007207946**

Trans2 State ID:	Not reported
Generator Ship Date:	04/27/2001
Trans1 Recv Date:	04/27/2001
Trans2 Recv Date:	Not reported
TSD Site Recv Date:	04/27/2001
Part A Recv Date:	Not reported
Part B Recv Date:	Not reported
Generator EPA ID:	NYP004079091
Trans1 EPA ID:	NYD006982359
Trans2 EPA ID:	Not reported
TSDF ID 1:	NYD980593636
TSDF ID 2:	Not reported
Manifest Tracking Number:	Not reported
Import Indicator:	Not reported
Export Indicator:	Not reported
Discr Quantity Indicator:	Not reported
Discr Type Indicator:	Not reported
Discr Residue Indicator:	Not reported
Discr Partial Reject Indicator:	Not reported
Discr Full Reject Indicator:	Not reported
Manifest Ref Number:	Not reported
Alt Facility RCRA ID:	Not reported
Alt Facility Sign Date:	Not reported
MGMT Method Type Code:	Not reported
Waste Code:	B002 - PETROLEUM OIL WITH 50 BUT < 500 PPM PCB
Waste Code:	Not reported
Waste Code:	Not reported
Waste Code:	Not reported
Waste Code:	Not reported
Waste Code:	Not reported
Quantity:	01241
Units:	K - Kilograms (2.2 pounds)
Number of Containers:	001
Container Type:	TT - Cargo tank, tank trucks
Handling Method:	T Chemical, physical, or biological treatment.
Specific Gravity:	01.00

Y282 **CHO'S/NU-BRITE CLEANERS** **NY DRYCLEANERS** **S110246205**
South **219 E. BROADWAY** **N/A**
1/8-1/4 **NEW YORK, NY 10002**
0.174 mi.
921 ft. **Site 11 of 20 in cluster Y**

Relative:
Lower

Actual:
29 ft.

DRYCLEANERS:

Facility ID:	2-6206-01206
Phone Number:	212-473-6060
Region:	Not reported
Registration Effective Date:	5/21/2008
Inspection Date:	14MAY15
Install Date:	95/08/14
Drop Shop:	Not reported
Shutdown:	Y
Alternate Solvent:	Not reported
Current Business:	Not reported

Y283	**CHO'S BRITE CLEANER**	**RCRA-CESQG**	**1000164785**
South	**219 EAST BROADWAY**	**ICIS**	**NYD981082399**
1/8-1/4	**NEW YORK, NY 10002**	**FINDS**	
0.174 mi.		**NY MANIFEST**	
921 ft.	**Site 12 of 20 in cluster Y**	**ECHO**	

Relative:
Lower

Actual:
29 ft.

RCRA-CESQG:

Date form received by agency:	01/01/2007
Facility name:	NU BRITE CLEANERS
Facility address:	219 E BROADWAY NEW YORK, NY 10002
EPA ID:	NYD981082399
Mailing address:	E BROADWAY NEW YORK, NY 10002
Contact:	Not reported
Contact address:	E BROADWAY NEW YORK, NY 10002
Contact country:	US
Contact telephone:	Not reported
Contact email:	Not reported
EPA Region:	02
Land type:	Facility is not located on Indian land. Additional information is not known.
Classification:	Conditionally Exempt Small Quantity Generator
Description:	Handler: generates 100 kg or less of hazardous waste per calendar month, and accumulates 1000 kg or less of hazardous waste at any time; or generates 1 kg or less of acutely hazardous waste per calendar month, and accumulates at any time: 1 kg or less of acutely hazardous waste; or 100 kg or less of any residue or contaminated soil, waste or other debris resulting from the cleanup of a spill, into or on any land or water, of acutely hazardous waste; or generates 100 kg or less of any residue or contaminated soil, waste or other debris resulting from the cleanup of a spill, into or on any land or water, of acutely hazardous waste during any calendar month, and accumulates at any time: 1 kg or less of acutely hazardous waste; or 100 kg or less of any residue or contaminated soil, waste or other debris resulting from the cleanup of a spill, into or on any land or water, of acutely hazardous waste

Owner/Operator Summary:

Owner/operator name:	Not reported
Owner/operator address:	NOT REQUIRED NOT REQUIRED, WY 99999
Owner/operator country:	US
Owner/operator telephone:	(212) 555-1212
Legal status:	Private
Owner/Operator Type:	Operator
Owner/Op start date:	Not reported
Owner/Op end date:	Not reported
Owner/operator name:	Not reported
Owner/operator address:	NOT REQUIRED NOT REQUIRED, WY 99999
Owner/operator country:	US
Owner/operator telephone:	(212) 555-1212
Legal status:	Private
Owner/Operator Type:	Owner
Owner/Op start date:	Not reported
Owner/Op end date:	Not reported

CHO'S BRITE CLEANER (Continued) **1000164785**

Handler Activities Summary:

U.S. importer of hazardous waste:	No
Mixed waste (haz. and radioactive):	No
Recycler of hazardous waste:	No
Transporter of hazardous waste:	No
Treater, storer or disposer of HW:	No
Underground injection activity:	No
On-site burner exemption:	No
Furnace exemption:	No
Used oil fuel burner:	No
Used oil processor:	No
User oil refiner:	No
Used oil fuel marketer to burner:	No
Used oil Specification marketer:	No
Used oil transfer facility:	No
Used oil transporter:	No

Historical Generators:

Date form received by agency: 01/01/2006
Site name: NU BRITE CLEANERS
Classification: Conditionally Exempt Small Quantity Generator

Date form received by agency: 07/14/1999
Site name: NU BRITE CLEANERS
Classification: Small Quantity Generator

Date form received by agency: 05/06/1985
Site name: NU BRITE CLEANERS
Classification: Large Quantity Generator

. Waste code: F002
. Waste name: THE FOLLOWING SPENT HALOGENATED SOLVENTS: TETRACHLOROETHYLENE, METHYLENE CHLORIDE, TRICHLOROETHYLENE, 1,1,1-TRICHLOROETHANE, CHLOROBENZENE, 1,1,2-TRICHLORO-1,2,2-TRIFLUOROETHANE, ORTHO-DICHLOROBENZENE, TRICHLOROFLUOROMETHANE, AND 1,1,2, TRICHLOROETHANE; ALL SPENT SOLVENT MIXTURES/BLENDS CONTAINING, BEFORE USE, A TOTAL OF TEN PERCENT OR MORE (BY VOLUME) OF ONE OR MORE OF THE ABOVE HALOGENATED SOLVENTS OR THOSE SOLVENTS LISTED IN F001, F004, AND F005; AND STILL BOTTOMS FROM THE RECOVERY OF THESE SPENT SOLVENTS AND SPENT SOLVENT MIXTURES.

Facility Has Received Notices of Violations:

Regulation violated: Not reported
Area of violation: Generators - Manifest
Date violation determined: 04/24/1987
Date achieved compliance: 04/26/1987
Violation lead agency: State
Enforcement action: WRITTEN INFORMAL
Enforcement action date: 04/24/1987
Enf. disposition status: Not reported
Enf. disp. status date: Not reported
Enforcement lead agency: State
Proposed penalty amount: Not reported
Final penalty amount: Not reported
Paid penalty amount: Not reported

CHO'S BRITE CLEANER (Continued) **1000164785**

Regulation violated:	Not reported
Area of violation:	Generators - Manifest
Date violation determined:	03/30/1987
Date achieved compliance:	04/01/1987
Violation lead agency:	State
Enforcement action:	WRITTEN INFORMAL
Enforcement action date:	03/30/1987
Enf. disposition status:	Not reported
Enf. disp. status date:	Not reported
Enforcement lead agency:	State
Proposed penalty amount:	Not reported
Final penalty amount:	Not reported
Paid penalty amount:	Not reported

Evaluation Action Summary:

Evaluation date:	04/24/1987
Evaluation:	NON-FINANCIAL RECORD REVIEW
Area of violation:	Generators - Manifest
Date achieved compliance:	04/26/1987
Evaluation lead agency:	State

Evaluation date:	03/30/1987
Evaluation:	NON-FINANCIAL RECORD REVIEW
Area of violation:	Generators - Manifest
Date achieved compliance:	04/01/1987
Evaluation lead agency:	State

ICIS:

Enforcement Action ID:	NY000A0000262060120600323
FRS ID:	110012171274
Action Name:	CHO'S BRITE CLEANER 360615000200323
Facility Name:	CHO'S BRITE CLEANER
Facility Address:	219 EAST BROADWAY NEW YORK, NY 10002
Enforcement Action Type:	Notice of Violation
Facility County:	BRONX
Program System Acronym:	AIR
Enforcement Action Forum Desc:	Administrative - Informal
EA Type Code:	NOV
Facility SIC Code:	7216
Federal Facility ID:	Not reported
Latitude in Decimal Degrees:	40.71429
Longitude in Decimal Degrees:	-73.98731
Permit Type Desc:	Not reported
Program System Acronym:	NY0000002620601206
Facility NAICS Code:	812320
Tribal Land Code:	Not reported

Enforcement Action ID:	NY000A0000262060120600311
FRS ID:	110012171274
Action Name:	CHO'S BRITE CLEANER 360615000200311
Facility Name:	CHO'S BRITE CLEANER
Facility Address:	219 EAST BROADWAY NEW YORK, NY 10002
Enforcement Action Type:	Administrative Order
Facility County:	BRONX
Program System Acronym:	AIR

CHO'S BRITE CLEANER (Continued) **1000164785**

Enforcement Action Forum Desc:	Administrative - Formal
EA Type Code:	SCAAAO
Facility SIC Code:	7216
Federal Facility ID:	Not reported
Latitude in Decimal Degrees:	40.71429
Longitude in Decimal Degrees:	-73.98731
Permit Type Desc:	Not reported
Program System Acronym:	NY0000002620601206
Facility NAICS Code:	812320
Tribal Land Code:	Not reported

Enforcement Action ID:	NY000A0000262060120600301
FRS ID:	110012171274
Action Name:	CHO'S BRITE CLEANER 360615000200301
Facility Name:	CHO'S BRITE CLEANER
Facility Address:	219 EAST BROADWAY NEW YORK, NY 10002
Enforcement Action Type:	Notice of Violation
Facility County:	BRONX
Program System Acronym:	AIR
Enforcement Action Forum Desc:	Administrative - Informal
EA Type Code:	NOV
Facility SIC Code:	7216
Federal Facility ID:	Not reported
Latitude in Decimal Degrees:	40.71429
Longitude in Decimal Degrees:	-73.98731
Permit Type Desc:	Not reported
Program System Acronym:	NY0000002620601206
Facility NAICS Code:	812320
Tribal Land Code:	Not reported

FINDS:

Registry ID: 110012171274

Environmental Interest/Information System

AFS (Aerometric Information Retrieval System (AIRS) Facility Subsystem) replaces the former Compliance Data System (CDS), the National Emission Data System (NEDS), and the Storage and Retrieval of Aerometric Data (SAROAD). AIRS is the national repository for information concerning airborne pollution in the United States. AFS is used to track emissions and compliance data from industrial plants. AFS data are utilized by states to prepare State Implementation Plans to comply with regulatory programs and by EPA as an input for the estimation of total national emissions. AFS is undergoing a major redesign to support facility operating permits required under Title V of the Clean Air Act.

RCRAInfo is a national information system that supports the Resource Conservation and Recovery Act (RCRA) program through the tracking of events and activities related to facilities that generate, transport, and treat, store, or dispose of hazardous waste. RCRAInfo allows RCRA program staff to track the notification, permit, compliance, and corrective action activities required under RCRA.

FIS (New York - Facility Information System) is New York's Department

CHO'S BRITE CLEANER (Continued) **1000164785**

of Environmental Conservation (DEC) information system for tracking environmental facility information found across the State.

AIR MINOR

NY MANIFEST:

Country:	USA
EPA ID:	NYD981082399
Facility Status:	Not reported
Location Address 1:	219 EAST BROADWAY
Code:	BP
Location Address 2:	Not reported
Total Tanks:	Not reported
Location City:	NEW YORK
Location State:	NY
Location Zip:	10002
Location Zip 4:	Not reported

NY MANIFEST:

EPAID:	NYD981082399
Mailing Name:	NU BRITE CLEANERS
Mailing Contact:	KYUNG JA PAE
Mailing Address 1:	219 EAST BROADWAY
Mailing Address 2:	Not reported
Mailing City:	NEW YORK
Mailing State:	NY
Mailing Zip:	10002
Mailing Zip 4:	Not reported
Mailing Country:	USA
Mailing Phone:	2126736060

NY MANIFEST:

Document ID:	NJA2683037
Manifest Status:	C
seq:	Not reported
Year:	1997
Trans1 State ID:	08690
Trans2 State ID:	Not reported
Generator Ship Date:	06/23/1997
Trans1 Recv Date:	06/23/1997
Trans2 Recv Date:	/ /
TSD Site Recv Date:	06/23/1997
Part A Recv Date:	07/17/1997
Part B Recv Date:	07/14/1997
Generator EPA ID:	NYD981082399
Trans1 EPA ID:	ILD984908202
Trans2 EPA ID:	Not reported
TSDF ID 1:	NJD000768093
TSDF ID 2:	Not reported
Manifest Tracking Number:	Not reported
Import Indicator:	Not reported
Export Indicator:	Not reported
Discr Quantity Indicator:	Not reported
Discr Type Indicator:	Not reported
Discr Residue Indicator:	Not reported
Discr Partial Reject Indicator:	Not reported

CHO'S BRITE CLEANER (Continued) **1000164785**

Discr Full Reject Indicator:	Not reported
Manifest Ref Number:	Not reported
Alt Facility RCRA ID:	Not reported
Alt Facility Sign Date:	Not reported
MGMT Method Type Code:	Not reported
Waste Code:	F002 - HALO SOLV + STILL BOTTOMS FM REC OF SOLV
Waste Code:	Not reported
Waste Code:	Not reported
Waste Code:	Not reported
Waste Code:	Not reported
Waste Code:	Not reported
Quantity:	00195
Units:	P - Pounds
Number of Containers:	001
Container Type:	DF - Fiberboard or plastic drums (glass)
Handling Method:	B Incineration, heat recovery, burning.
Specific Gravity:	100

Document ID:	NJA2251122
Manifest Status:	C
seq:	Not reported
Year:	1995
Trans1 State ID:	NJDEPS869
Trans2 State ID:	Not reported
Generator Ship Date:	10/23/1995
Trans1 Recv Date:	10/23/1995
Trans2 Recv Date:	/ /
TSD Site Recv Date:	10/23/1995
Part A Recv Date:	11/07/1995
Part B Recv Date:	11/02/1995
Generator EPA ID:	NYD981082399
Trans1 EPA ID:	ILD984908202
Trans2 EPA ID:	Not reported
TSDF ID 1:	NJD000768093
TSDF ID 2:	Not reported
Manifest Tracking Number:	Not reported
Import Indicator:	Not reported
Export Indicator:	Not reported
Discr Quantity Indicator:	Not reported
Discr Type Indicator:	Not reported
Discr Residue Indicator:	Not reported
Discr Partial Reject Indicator:	Not reported
Discr Full Reject Indicator:	Not reported
Manifest Ref Number:	Not reported
Alt Facility RCRA ID:	Not reported
Alt Facility Sign Date:	Not reported
MGMT Method Type Code:	Not reported
Waste Code:	F002 - HALO SOLV + STILL BOTTOMS FM REC OF SOLV
Waste Code:	Not reported
Waste Code:	Not reported
Waste Code:	Not reported
Waste Code:	Not reported
Waste Code:	Not reported
Quantity:	00195
Units:	P - Pounds
Number of Containers:	001
Container Type:	DF - Fiberboard or plastic drums (glass)

CHO'S BRITE CLEANER (Continued) **1000164785**

Handling Method:	B Incineration, heat recovery, burning.
Specific Gravity:	100
Document ID:	NJA1419716
Manifest Status:	C
seq:	Not reported
Year:	1992
Trans1 State ID:	NJDEPS869
Trans2 State ID:	Not reported
Generator Ship Date:	09/03/1992
Trans1 Recv Date:	09/03/1992
Trans2 Recv Date:	/ /
TSD Site Recv Date:	09/03/1992
Part A Recv Date:	/ /
Part B Recv Date:	09/16/1992
Generator EPA ID:	NYD981082399
Trans1 EPA ID:	ILD051060408
Trans2 EPA ID:	Not reported
TSDF ID 1:	NJD000768093
TSDF ID 2:	Not reported
Manifest Tracking Number:	Not reported
Import Indicator:	Not reported
Export Indicator:	Not reported
Discr Quantity Indicator:	Not reported
Discr Type Indicator:	Not reported
Discr Residue Indicator:	Not reported
Discr Partial Reject Indicator:	Not reported
Discr Full Reject Indicator:	Not reported
Manifest Ref Number:	Not reported
Alt Facility RCRA ID:	Not reported
Alt Facility Sign Date:	Not reported
MGMT Method Type Code:	Not reported
Waste Code:	F002 - HALO SOLV + STILL BOTTOMS FM REC OF SOLV
Waste Code:	Not reported
Waste Code:	Not reported
Waste Code:	Not reported
Waste Code:	Not reported
Waste Code:	Not reported
Quantity:	00070
Units:	P - Pounds
Number of Containers:	001
Container Type:	DM - Metal drums, barrels
Handling Method:	B Incineration, heat recovery, burning.
Specific Gravity:	100
Document ID:	NJA1440913
Manifest Status:	C
seq:	Not reported
Year:	1992
Trans1 State ID:	NJDEPS869
Trans2 State ID:	Not reported
Generator Ship Date:	05/13/1992
Trans1 Recv Date:	05/13/1992
Trans2 Recv Date:	/ /
TSD Site Recv Date:	05/13/1992
Part A Recv Date:	/ /
Part B Recv Date:	06/02/1992

CHO'S BRITE CLEANER (Continued) **1000164785**

Generator EPA ID:	NYD981082399
Trans1 EPA ID:	ILD051060408
Trans2 EPA ID:	Not reported
TSDF ID 1:	NJD000768093
TSDF ID 2:	Not reported
Manifest Tracking Number:	Not reported
Import Indicator:	Not reported
Export Indicator:	Not reported
Discr Quantity Indicator:	Not reported
Discr Type Indicator:	Not reported
Discr Residue Indicator:	Not reported
Discr Partial Reject Indicator:	Not reported
Discr Full Reject Indicator:	Not reported
Manifest Ref Number:	Not reported
Alt Facility RCRA ID:	Not reported
Alt Facility Sign Date:	Not reported
MGMT Method Type Code:	Not reported
Waste Code:	F002 - HALO SOLV + STILL BOTTOMS FM REC OF SOLV
Waste Code:	Not reported
Waste Code:	Not reported
Waste Code:	Not reported
Waste Code:	Not reported
Waste Code:	Not reported
Quantity:	00070
Units:	P - Pounds
Number of Containers:	001
Container Type:	DM - Metal drums, barrels
Handling Method:	B Incineration, heat recovery, burning.
Specific Gravity:	100

Document ID:	NJA1089631
Manifest Status:	K
seq:	Not reported
Year:	1990
Trans1 State ID:	NJDEPS869
Trans2 State ID:	Not reported
Generator Ship Date:	10/04/1990
Trans1 Recv Date:	10/04/1990
Trans2 Recv Date:	/ /
TSD Site Recv Date:	10/04/1990
Part A Recv Date:	10/30/1990
Part B Recv Date:	11/05/1990
Generator EPA ID:	NYD981082399
Trans1 EPA ID:	ILD051060408
Trans2 EPA ID:	Not reported
TSDF ID 1:	NJD000768093
TSDF ID 2:	Not reported
Manifest Tracking Number:	Not reported
Import Indicator:	Not reported
Export Indicator:	Not reported
Discr Quantity Indicator:	Not reported
Discr Type Indicator:	Not reported
Discr Residue Indicator:	Not reported
Discr Partial Reject Indicator:	Not reported
Discr Full Reject Indicator:	Not reported
Manifest Ref Number:	Not reported
Alt Facility RCRA ID:	Not reported

CHO'S BRITE CLEANER (Continued) **1000164785**

Alt Facility Sign Date:	Not reported
MGMT Method Type Code:	Not reported
Waste Code:	F002 - HALO SOLV + STILL BOTTOMS FM REC OF SOLV
Waste Code:	Not reported
Waste Code:	Not reported
Waste Code:	Not reported
Waste Code:	Not reported
Waste Code:	Not reported
Quantity:	00070
Units:	P - Pounds
Number of Containers:	001
Container Type:	DM - Metal drums, barrels
Handling Method:	B Incineration, heat recovery, burning.
Specific Gravity:	100

Document ID:	NJA0928207
Manifest Status:	K
seq:	Not reported
Year:	1990
Trans1 State ID:	000000000
Trans2 State ID:	000000000
Generator Ship Date:	08/08/1990
Trans1 Recv Date:	08/08/1990
Trans2 Recv Date:	/ /
TSD Site Recv Date:	08/08/1990
Part A Recv Date:	08/24/1990
Part B Recv Date:	09/05/1990
Generator EPA ID:	NYD981082399
Trans1 EPA ID:	ILD051060408
Trans2 EPA ID:	Not reported
TSDF ID 1:	NJD000768093
TSDF ID 2:	Not reported
Manifest Tracking Number:	Not reported
Import Indicator:	Not reported
Export Indicator:	Not reported
Discr Quantity Indicator:	Not reported
Discr Type Indicator:	Not reported
Discr Residue Indicator:	Not reported
Discr Partial Reject Indicator:	Not reported
Discr Full Reject Indicator:	Not reported
Manifest Ref Number:	Not reported
Alt Facility RCRA ID:	Not reported
Alt Facility Sign Date:	Not reported
MGMT Method Type Code:	Not reported
Waste Code:	F002 - HALO SOLV + STILL BOTTOMS FM REC OF SOLV
Waste Code:	Not reported
Waste Code:	Not reported
Waste Code:	Not reported
Waste Code:	Not reported
Waste Code:	Not reported
Quantity:	00070
Units:	P - Pounds
Number of Containers:	001
Container Type:	DM - Metal drums, barrels
Handling Method:	B Incineration, heat recovery, burning.
Specific Gravity:	100

CHO'S BRITE CLEANER (Continued) **1000164785**

Document ID:	NJA0506669
Manifest Status:	C
seq:	Not reported
Year:	1989
Trans1 State ID:	NJDEPS869
Trans2 State ID:	Not reported
Generator Ship Date:	01/20/1989
Trans1 Recv Date:	01/20/1989
Trans2 Recv Date:	/ /
TSD Site Recv Date:	01/20/1989
Part A Recv Date:	01/26/1989
Part B Recv Date:	02/02/1989
Generator EPA ID:	NYD981082399
Trans1 EPA ID:	ILD051060408
Trans2 EPA ID:	Not reported
TSDF ID 1:	NJD000768093
TSDF ID 2:	Not reported
Manifest Tracking Number:	Not reported
Import Indicator:	Not reported
Export Indicator:	Not reported
Discr Quantity Indicator:	Not reported
Discr Type Indicator:	Not reported
Discr Residue Indicator:	Not reported
Discr Partial Reject Indicator:	Not reported
Discr Full Reject Indicator:	Not reported
Manifest Ref Number:	Not reported
Alt Facility RCRA ID:	Not reported
Alt Facility Sign Date:	Not reported
MGMT Method Type Code:	Not reported
Waste Code:	F002 - HALO SOLV + STILL BOTTOMS FM REC OF SOLV
Waste Code:	Not reported
Waste Code:	Not reported
Waste Code:	Not reported
Waste Code:	Not reported
Waste Code:	Not reported
Quantity:	00070
Units:	P - Pounds
Number of Containers:	001
Container Type:	DM - Metal drums, barrels
Handling Method:	R Material recovery of more than 75 percent of the total material.
Specific Gravity:	100

Document ID:	NJA0512300
Manifest Status:	C
seq:	Not reported
Year:	1988
Trans1 State ID:	NJDEPS869
Trans2 State ID:	Not reported
Generator Ship Date:	12/20/1988
Trans1 Recv Date:	12/20/1988
Trans2 Recv Date:	/ /
TSD Site Recv Date:	12/20/1988
Part A Recv Date:	12/23/1988
Part B Recv Date:	01/10/1989
Generator EPA ID:	NYD981082399
Trans1 EPA ID:	ILD051060408
Trans2 EPA ID:	Not reported

CHO'S BRITE CLEANER (Continued) **1000164785**

TSDF ID 1:	NJD000768093
TSDF ID 2:	Not reported
Manifest Tracking Number:	Not reported
Import Indicator:	Not reported
Export Indicator:	Not reported
Discr Quantity Indicator:	Not reported
Discr Type Indicator:	Not reported
Discr Residue Indicator:	Not reported
Discr Partial Reject Indicator:	Not reported
Discr Full Reject Indicator:	Not reported
Manifest Ref Number:	Not reported
Alt Facility RCRA ID:	Not reported
Alt Facility Sign Date:	Not reported
MGMT Method Type Code:	Not reported
Waste Code:	F002 - HALO SOLV + STILL BOTTOMS FM REC OF SOLV
Waste Code:	Not reported
Waste Code:	Not reported
Waste Code:	Not reported
Waste Code:	Not reported
Waste Code:	Not reported
Quantity:	00140
Units:	P - Pounds
Number of Containers:	002
Container Type:	DM - Metal drums, barrels
Handling Method:	R Material recovery of more than 75 percent of the total material.
Specific Gravity:	100

Document ID:	NJA0501610
Manifest Status:	C
seq:	Not reported
Year:	1988
Trans1 State ID:	NJDEPS869
Trans2 State ID:	Not reported
Generator Ship Date:	08/24/1988
Trans1 Recv Date:	08/24/1988
Trans2 Recv Date:	/ /
TSD Site Recv Date:	08/24/1988
Part A Recv Date:	08/29/1988
Part B Recv Date:	08/31/1988
Generator EPA ID:	NYD981082399
Trans1 EPA ID:	ILD051060408
Trans2 EPA ID:	Not reported
TSDF ID 1:	NJD000768093
TSDF ID 2:	Not reported
Manifest Tracking Number:	Not reported
Import Indicator:	Not reported
Export Indicator:	Not reported
Discr Quantity Indicator:	Not reported
Discr Type Indicator:	Not reported
Discr Residue Indicator:	Not reported
Discr Partial Reject Indicator:	Not reported
Discr Full Reject Indicator:	Not reported
Manifest Ref Number:	Not reported
Alt Facility RCRA ID:	Not reported
Alt Facility Sign Date:	Not reported
MGMT Method Type Code:	Not reported
Waste Code:	F002 - HALO SOLV + STILL BOTTOMS FM REC OF SOLV

CHO'S BRITE CLEANER (Continued) **1000164785**

Waste Code:	Not reported
Waste Code:	Not reported
Waste Code:	Not reported
Waste Code:	Not reported
Waste Code:	Not reported
Quantity:	00070
Units:	P - Pounds
Number of Containers:	001
Container Type:	DM - Metal drums, barrels
Handling Method:	R Material recovery of more than 75 percent of the total material.
Specific Gravity:	100

Document ID:	NJA0510124
Manifest Status:	C
seq:	Not reported
Year:	1988
Trans1 State ID:	NJDEPS869
Trans2 State ID:	Not reported
Generator Ship Date:	10/25/1988
Trans1 Recv Date:	10/25/1988
Trans2 Recv Date:	/ /
TSD Site Recv Date:	10/25/1988
Part A Recv Date:	10/28/1988
Part B Recv Date:	11/18/1988
Generator EPA ID:	NYD981082399
Trans1 EPA ID:	ILD051060408
Trans2 EPA ID:	Not reported
TSDF ID 1:	NJD000768093
TSDF ID 2:	Not reported
Manifest Tracking Number:	Not reported
Import Indicator:	Not reported
Export Indicator:	Not reported
Discr Quantity Indicator:	Not reported
Discr Type Indicator:	Not reported
Discr Residue Indicator:	Not reported
Discr Partial Reject Indicator:	Not reported
Discr Full Reject Indicator:	Not reported
Manifest Ref Number:	Not reported
Alt Facility RCRA ID:	Not reported
Alt Facility Sign Date:	Not reported
MGMT Method Type Code:	Not reported
Waste Code:	F002 - HALO SOLV + STILL BOTTOMS FM REC OF SOLV
Waste Code:	Not reported
Waste Code:	Not reported
Waste Code:	Not reported
Waste Code:	Not reported
Waste Code:	Not reported
Quantity:	00070
Units:	P - Pounds
Number of Containers:	001
Container Type:	DM - Metal drums, barrels
Handling Method:	R Material recovery of more than 75 percent of the total material.
Specific Gravity:	100

Click this hyperlink while viewing on your computer to access
84 additional NY_MANIFEST: record(s) in the EDR Site Report.

CHO'S BRITE CLEANER (Continued) **1000164785**

ECHO:
Envid: 1000164785
Registry ID: 110012171274
DFR URL: http://echo.epa.gov/detailed_facility_report?fid=110012171274

AB284
SSE
1/8-1/4
0.175 mi.
923 ft.

CON EDISON SERVICE BOX: 31605 **RCRA NonGen / NLR** **1016973429**
256 E BROADWAY **NY MANIFEST** **NYP004472320**
NEW YORK, NY 10002

Site 1 of 6 in cluster AB

Relative:
Lower

Actual:
32 ft.

RCRA NonGen / NLR:
Date form received by agency: 04/19/2014
Facility name: CON EDISON SERVICE BOX: 31605
Facility address: 256 E BROADWAY
NEW YORK, NY 10002
EPA ID: NYP004472320
Mailing address: IRVING PL, 15TH FL NE
NEW YORK, NY 10003
Contact: THOMAS TEELING
Contact address: Not reported
Not reported
Contact country: Not reported
Contact telephone: (212) 460-3770
Contact email: Not reported
EPA Region: 02
Classification: Non-Generator
Description: Handler: Non-Generators do not presently generate hazardous waste

Handler Activities Summary:
U.S. importer of hazardous waste: No
Mixed waste (haz. and radioactive): No
Recycler of hazardous waste: No
Transporter of hazardous waste: No
Treater, storer or disposer of HW: No
Underground injection activity: No
On-site burner exemption: No
Furnace exemption: No
Used oil fuel burner: No
Used oil processor: No
User oil refiner: No
Used oil fuel marketer to burner: No
Used oil Specification marketer: No
Used oil transfer facility: No
Used oil transporter: No

Historical Generators:
Date form received by agency: 03/19/2014
Site name: CON EDISON SERVICE BOX: 31605
Classification: Conditionally Exempt Small Quantity Generator

Violation Status: No violations found

NY MANIFEST:
Country: USA
EPA ID: NYP004472320
Facility Status: Not reported

CON EDISON SERVICE BOX: 31605 (Continued) **1016973429**

Location Address 1:	256 EAST BROADWAY
Code:	BP
Location Address 2:	SB31605
Total Tanks:	Not reported
Location City:	NEW YORK
Location State:	NY
Location Zip:	10002
Location Zip 4:	Not reported

NY MANIFEST:

EPAID:	NYP004472320
Mailing Name:	CON EDISON
Mailing Contact:	CON EDISON
Mailing Address 1:	4 IRVING ST
Mailing Address 2:	15TH ST
Mailing City:	NEW YORK
Mailing State:	NY
Mailing Zip:	10003
Mailing Zip 4:	Not reported
Mailing Country:	USA
Mailing Phone:	Not reported

NY MANIFEST:

Document ID:	Not reported
Manifest Status:	Not reported
seq:	Not reported
Year:	2014
Trans1 State ID:	NJD003812047
Trans2 State ID:	Not reported
Generator Ship Date:	03/19/2014
Trans1 Recv Date:	03/19/2014
Trans2 Recv Date:	Not reported
TSD Site Recv Date:	03/25/2014
Part A Recv Date:	Not reported
Part B Recv Date:	Not reported
Generator EPA ID:	NYP004472320
Trans1 EPA ID:	Not reported
Trans2 EPA ID:	Not reported
TSDF ID 1:	NJD991291105
TSDF ID 2:	Not reported
Manifest Tracking Number:	002360720GBF
Import Indicator:	N
Export Indicator:	N
Discr Quantity Indicator:	N
Discr Type Indicator:	N
Discr Residue Indicator:	N
Discr Partial Reject Indicator:	N
Discr Full Reject Indicator:	N
Manifest Ref Number:	Not reported
Alt Facility RCRA ID:	Not reported
Alt Facility Sign Date:	Not reported
MGMT Method Type Code:	H110
Waste Code:	Not reported
Waste Code:	Not reported
Waste Code:	Not reported
Waste Code:	Not reported
Waste Code:	Not reported

CON EDISON SERVICE BOX: 31605 (Continued) **1016973429**

Waste Code:	Not reported
Quantity:	200
Units:	P - Pounds
Number of Containers:	1
Container Type:	TT - Cargo tank, tank trucks
Handling Method:	T Chemical, physical, or biological treatment.
Specific Gravity:	1
Waste Code:	D008
Waste Code 1_2:	Not reported
Waste Code 1_3:	Not reported
Waste Code 1_4:	Not reported
Waste Code 1_5:	Not reported
Waste Code 1_6:	Not reported

Z285
NE
1/8-1/4
0.175 mi.
924 ft.

CON EDISON
CLINTON & RIVINGTON
NEW YORK, NY 10002

NY MANIFEST **S119074238**
N/A

Site 7 of 27 in cluster Z

Relative:
Lower

Actual:
27 ft.

NY MANIFEST:

Country:	USA
EPA ID:	NYP004764304
Facility Status:	Not reported
Location Address 1:	CLINTON ST & RIVINGTON ST
Code:	BP
Location Address 2:	GENERATOR 973481
Total Tanks:	Not reported
Location City:	NEW YORK
Location State:	NY
Location Zip:	10002
Location Zip 4:	Not reported

NY MANIFEST:

EPAID:	NYP004764304
Mailing Name:	CON EDISON
Mailing Contact:	DENNIS HUACON
Mailing Address 1:	4 IRVING PL 15TH FL
Mailing Address 2:	Not reported
Mailing City:	NEW YORK
Mailing State:	NY
Mailing Zip:	10003
Mailing Zip 4:	Not reported
Mailing Country:	USA
Mailing Phone:	2124603770

NY MANIFEST:

Document ID:	Not reported
Manifest Status:	Not reported
seq:	Not reported
Year:	2015
Trans1 State ID:	NJ0000027193
Trans2 State ID:	Not reported
Generator Ship Date:	04/08/2015
Trans1 Recv Date:	04/08/2015
Trans2 Recv Date:	Not reported
TSD Site Recv Date:	04/08/2015

CON EDISON (Continued) **S119074238**

Part A Recv Date:	Not reported
Part B Recv Date:	Not reported
Generator EPA ID:	NYP004764304
Trans1 EPA ID:	Not reported
Trans2 EPA ID:	Not reported
TSDF ID 1:	NJD002200046
TSDF ID 2:	Not reported
Manifest Tracking Number:	014085467JJK
Import Indicator:	N
Export Indicator:	N
Discr Quantity Indicator:	N
Discr Type Indicator:	N
Discr Residue Indicator:	N
Discr Partial Reject Indicator:	N
Discr Full Reject Indicator:	N
Manifest Ref Number:	Not reported
Alt Facility RCRA ID:	Not reported
Alt Facility Sign Date:	Not reported
MGMT Method Type Code:	H141
Waste Code:	Not reported
Waste Code:	Not reported
Waste Code:	Not reported
Waste Code:	Not reported
Waste Code:	Not reported
Waste Code:	Not reported
Quantity:	5
Units:	G - Gallons (liquids only)* (8.3 pounds)
Number of Containers:	1
Container Type:	TT - Cargo tank, tank trucks
Handling Method:	T Chemical, physical, or biological treatment.
Specific Gravity:	1
Waste Code:	Not reported
Waste Code 1_2:	Not reported
Waste Code 1_3:	D018
Waste Code 1_4:	Not reported
Waste Code 1_5:	Not reported
Waste Code 1_6:	Not reported
Document ID:	Not reported
Manifest Status:	Not reported
seq:	Not reported
Year:	2015
Trans1 State ID:	NJ0000027193
Trans2 State ID:	Not reported
Generator Ship Date:	04/08/2015
Trans1 Recv Date:	04/08/2015
Trans2 Recv Date:	Not reported
TSD Site Recv Date:	04/08/2015
Part A Recv Date:	Not reported
Part B Recv Date:	Not reported
Generator EPA ID:	NYP004764304
Trans1 EPA ID:	Not reported
Trans2 EPA ID:	Not reported
TSDF ID 1:	NJD002200046
TSDF ID 2:	Not reported
Manifest Tracking Number:	014085467JJK
Import Indicator:	N

CON EDISON (Continued) **S119074238**

Export Indicator:	N
Discr Quantity Indicator:	N
Discr Type Indicator:	N
Discr Residue Indicator:	N
Discr Partial Reject Indicator:	N
Discr Full Reject Indicator:	N
Manifest Ref Number:	Not reported
Alt Facility RCRA ID:	Not reported
Alt Facility Sign Date:	Not reported
MGMT Method Type Code:	H141
Waste Code:	Not reported
Waste Code:	Not reported
Waste Code:	Not reported
Waste Code:	Not reported
Waste Code:	Not reported
Waste Code:	Not reported
Quantity:	5
Units:	G - Gallons (liquids only)* (8.3 pounds)
Number of Containers:	1
Container Type:	TT - Cargo tank, tank trucks
Handling Method:	T Chemical, physical, or biological treatment.
Specific Gravity:	1
Waste Code:	Not reported
Waste Code 1_2:	Not reported
Waste Code 1_3:	D018
Waste Code 1_4:	Not reported
Waste Code 1_5:	Not reported
Waste Code 1_6:	Not reported
Document ID:	Not reported
Manifest Status:	Not reported
seq:	Not reported
Year:	2015
Trans1 State ID:	NJ0000027193
Trans2 State ID:	Not reported
Generator Ship Date:	04/08/2015
Trans1 Recv Date:	04/08/2015
Trans2 Recv Date:	Not reported
TSD Site Recv Date:	04/08/2015
Part A Recv Date:	Not reported
Part B Recv Date:	Not reported
Generator EPA ID:	NYP004764304
Trans1 EPA ID:	Not reported
Trans2 EPA ID:	Not reported
TSDF ID 1:	NJD002200046
TSDF ID 2:	Not reported
Manifest Tracking Number:	014085467JJK
Import Indicator:	N
Export Indicator:	N
Discr Quantity Indicator:	N
Discr Type Indicator:	N
Discr Residue Indicator:	N
Discr Partial Reject Indicator:	N
Discr Full Reject Indicator:	N
Manifest Ref Number:	Not reported
Alt Facility RCRA ID:	Not reported
Alt Facility Sign Date:	Not reported

CON EDISON (Continued) **S119074238**

MGMT Method Type Code:	H141
Waste Code:	Not reported
Waste Code:	Not reported
Waste Code:	Not reported
Waste Code:	Not reported
Waste Code:	Not reported
Waste Code:	Not reported
Quantity:	5
Units:	G - Gallons (liquids only)* (8.3 pounds)
Number of Containers:	1
Container Type:	TT - Cargo tank, tank trucks
Handling Method:	T Chemical, physical, or biological treatment.
Specific Gravity:	1
Waste Code:	Not reported
Waste Code 1_2:	Not reported
Waste Code 1_3:	D018
Waste Code 1_4:	Not reported
Waste Code 1_5:	Not reported
Waste Code 1_6:	Not reported

Z286 **CON EDISON** **RCRA NonGen / NLR** **1012185251**
NE **CLINTON & RIVINGTON ST** **NY MANIFEST** **NYP004160545**
1/8-1/4 **NEW YORK, NY 10003**
0.175 mi.
924 ft. **Site 8 of 27 in cluster Z**

Relative:
Lower

Actual:
27 ft.

RCRA NonGen / NLR:

Date form received by agency:	06/01/2016
Facility name:	CON EDISON
Facility address:	CLINTON & RIVINGTON ST NEW YORK, NY 10003
EPA ID:	NYP004160545
Mailing address:	4 IRVING PL, RM 828 NEW YORK, NY 10003
Contact:	ANTHONY BUDA
Contact address:	Not reported Not reported
Contact country:	US
Contact telephone:	(917) 440-1809
Contact email:	Not reported
EPA Region:	02
Classification:	Non-Generator
Description:	Handler: Non-Generators do not presently generate hazardous waste

Handler Activities Summary:

U.S. importer of hazardous waste:	No
Mixed waste (haz. and radioactive):	No
Recycler of hazardous waste:	No
Transporter of hazardous waste:	No
Treater, storer or disposer of HW:	No
Underground injection activity:	No
On-site burner exemption:	No
Furnace exemption:	No
Used oil fuel burner:	No
Used oil processor:	No
User oil refiner:	No

CON EDISON (Continued) **1012185251**

Used oil fuel marketer to burner: No
Used oil Specification marketer: No
Used oil transfer facility: No
Used oil transporter: No

Historical Generators:
Date form received by agency: 08/18/2008
Site name: CON EDISON
Classification: Conditionally Exempt Small Quantity Generator

Violation Status: No violations found

NY MANIFEST:
Country: USA
EPA ID: NYP004160545
Facility Status: Not reported
Location Address 1: CLINTON AVE & RIVINGSON ST
Code: BP
Location Address 2: MH 60037
Total Tanks: Not reported
Location City: NEW YORK
Location State: NY
Location Zip: 11105
Location Zip 4: Not reported

NY MANIFEST:
EPAID: NYP004160545
Mailing Name: CONSOLIDATED EDISON
Mailing Contact: FRANKLYN MURRAY
Mailing Address 1: 4 IRVING PLACE RM 828
Mailing Address 2: Not reported
Mailing City: NEW YORK
Mailing State: NY
Mailing Zip: 10003
Mailing Zip 4: Not reported
Mailing Country: USA
Mailing Phone: 2124602808

NY MANIFEST:
Document ID: Not reported
Manifest Status: Not reported
seq: Not reported
Year: 2008
Trans1 State ID: NYD006982359
Trans2 State ID: Not reported
Generator Ship Date: 08/19/2008
Trans1 Recv Date: 08/19/2008
Trans2 Recv Date: Not reported
TSD Site Recv Date: 08/20/2008
Part A Recv Date: Not reported
Part B Recv Date: Not reported
Generator EPA ID: NYP004160545
Trans1 EPA ID: Not reported
Trans2 EPA ID: Not reported
TSDF ID 1: NYD077444263
TSDF ID 2: Not reported
Manifest Tracking Number: 001432981FLE

CON EDISON (Continued) **1012185251**

Import Indicator:	N
Export Indicator:	N
Discr Quantity Indicator:	N
Discr Type Indicator:	N
Discr Residue Indicator:	N
Discr Partial Reject Indicator:	N
Discr Full Reject Indicator:	N
Manifest Ref Number:	Not reported
Alt Facility RCRA ID:	Not reported
Alt Facility Sign Date:	Not reported
MGMT Method Type Code:	H141
Waste Code:	Not reported
Waste Code:	Not reported
Waste Code:	Not reported
Waste Code:	Not reported
Waste Code:	Not reported
Waste Code:	Not reported
Quantity:	180.0
Units:	K - Kilograms (2.2 pounds)
Number of Containers:	2.0
Container Type:	DM - Metal drums, barrels
Handling Method:	L Landfill.
Specific Gravity:	1.0
Waste Code:	D006
Waste Code 1_2:	D007
Waste Code 1_3:	D008
Waste Code 1_4:	B007
Waste Code 1_5:	Not reported
Waste Code 1_6:	Not reported

Z287 **CON EDISON MANHOLE 30356** **RCRA NonGen / NLR** **1014919311**
NE **SE COR RIVINGTON ST &** **NY MANIFEST** **NYP004234720**
1/8-1/4 **NEW YORK, NY 10002** **NJ MANIFEST**
0.175 mi.
924 ft. **Site 9 of 27 in cluster Z**

Relative:
Lower

Actual:
27 ft.

RCRA NonGen / NLR:

Date form received by agency:	03/06/2012
Facility name:	CON EDISON MANHOLE 30356
Site name:	CON EDISON - MANHOLE 30356
Facility address:	SE COR RIVINGTON ST & CLINTON ST NEW YORK, NY 10002
EPA ID:	NYP004234720
Mailing address:	IRVING PL NEW YORK, NY 10003
Contact:	DENNIS HUACON
Contact address:	Not reported Not reported
Contact country:	US
Contact telephone:	(212) 460-2757
Contact email:	Not reported
EPA Region:	02
Classification:	Non-Generator
Description:	Handler: Non-Generators do not presently generate hazardous waste

CON EDISON MANHOLE 30356 (Continued) **1014919311**

Owner/Operator Summary:

Owner/operator name:	CON EDISON CO OF NY INC
Owner/operator address:	IRVING PL 15TH FL NEW YORK, NY 10003
Owner/operator country:	US
Owner/operator telephone:	Not reported
Legal status:	Private
Owner/Operator Type:	Operator
Owner/Op start date:	04/30/2011
Owner/Op end date:	Not reported

Owner/operator name:	CON EDISON CO OF NY INC
Owner/operator address:	IRVING PL 15TH FL NEW YORK, NY 10003
Owner/operator country:	US
Owner/operator telephone:	Not reported
Legal status:	Private
Owner/Operator Type:	Owner
Owner/Op start date:	04/30/2011
Owner/Op end date:	Not reported

Handler Activities Summary:

U.S. importer of hazardous waste:	No
Mixed waste (haz. and radioactive):	No
Recycler of hazardous waste:	No
Transporter of hazardous waste:	No
Treater, storer or disposer of HW:	No
Underground injection activity:	No
On-site burner exemption:	No
Furnace exemption:	No
Used oil fuel burner:	No
Used oil processor:	No
User oil refiner:	No
Used oil fuel marketer to burner:	No
Used oil Specification marketer:	No
Used oil transfer facility:	No
Used oil transporter:	No

. Waste code: D008
. Waste name: LEAD

Historical Generators:

Date form received by agency:	05/30/2011
Site name:	CON EDISON MANHOLE 30356
Classification:	Not a generator, verified

Date form received by agency:	04/30/2011
Site name:	CON EDISON MANHOLE 30356
Classification:	Conditionally Exempt Small Quantity Generator

Biennial Reports:

Last Biennial Reporting Year: 2013

Annual Waste Handled:

Waste code: D008

CON EDISON MANHOLE 30356 (Continued) **1014919311**

Waste name: LEAD
Amount (Lbs): 3370

Violation Status: No violations found

NY MANIFEST:
Country: USA
EPA ID: NYP004234720
Facility Status: Not reported
Location Address 1: S/E/C RIVINGTON ST AND
Code: BP
Location Address 2: CLINTON ST
Total Tanks: Not reported
Location City: NEW YORK
Location State: NY
Location Zip: 10002
Location Zip 4: Not reported

NY MANIFEST:
EPAID: NYP004234720
Mailing Name: CONSOLIDATED EDISON
Mailing Contact: CONSOLIDATED EDISON
Mailing Address 1: 4 IRVING PLACE RM 828
Mailing Address 2: Not reported
Mailing City: NEW YORK
Mailing State: NY
Mailing Zip: 10003
Mailing Zip 4: Not reported
Mailing Country: USA
Mailing Phone: Not reported

NY MANIFEST:
Document ID: Not reported
Manifest Status: Not reported
seq: Not reported
Year: 2011
Trans1 State ID: NJ0000027193
Trans2 State ID: Not reported
Generator Ship Date: 04/30/2011
Trans1 Recv Date: 04/30/2011
Trans2 Recv Date: Not reported
TSD Site Recv Date: 05/01/2011
Part A Recv Date: Not reported
Part B Recv Date: Not reported
Generator EPA ID: NYP004234720
Trans1 EPA ID: Not reported
Trans2 EPA ID: Not reported
TSDF ID 1: NJD002200046
TSDF ID 2: Not reported
Manifest Tracking Number: 007660105JJK
Import Indicator: N
Export Indicator: N
Discr Quantity Indicator: Y
Discr Type Indicator: N
Discr Residue Indicator: N
Discr Partial Reject Indicator: N
Discr Full Reject Indicator: N

CON EDISON MANHOLE 30356 (Continued) **1014919311**

Manifest Ref Number:	Not reported
Alt Facility RCRA ID:	Not reported
Alt Facility Sign Date:	Not reported
MGMT Method Type Code:	H141
Waste Code:	Not reported
Waste Code:	Not reported
Waste Code:	Not reported
Waste Code:	Not reported
Waste Code:	Not reported
Waste Code:	Not reported
Quantity:	3370.0
Units:	P - Pounds
Number of Containers:	1.0
Container Type:	TT - Cargo tank, tank trucks
Handling Method:	B Incineration, heat recovery, burning.
Specific Gravity:	1.0
Waste Code:	D008
Waste Code 1_2:	Not reported
Waste Code 1_3:	Not reported
Waste Code 1_4:	Not reported
Waste Code 1_5:	Not reported
Waste Code 1_6:	Not reported

NJ MANIFEST:

EPA Id:	NYP004234720
Mail Address:	IRVING PL
Mail City/State/Zip:	NEW YORK, NY 10003
Facility Phone:	Not reported
Emergency Phone:	Not reported
Contact:	DENNIS HUACON
Comments:	Not reported
SIC Code:	Not reported
County:	NY061
Municipal:	Not reported
Previous EPA Id:	Not reported
Gen Flag:	Not reported
Trans Flag:	Not reported
TSDF Flag:	Not reported
Name Change:	Not reported
Date Change:	Not reported

Manifest:

Manifest Number:	007660105JJK
EPA ID:	NYP004234720
Date Shipped:	4/30/2011
TSDF EPA ID:	NJD002200046
Transporter EPA ID:	NJ0000027193
Transporter 2 EPA ID:	Not reported
Transporter 3 EPA ID:	Not reported
Transporter 4 EPA ID:	Not reported
Transporter 5 EPA ID:	Not reported
Transporter 6 EPA ID:	Not reported
Transporter 7 EPA ID:	Not reported
Transporter 8 EPA ID:	Not reported
Transporter 9 EPA ID:	Not reported
Transporter 10 EPA ID:	Not reported

CON EDISON MANHOLE 30356 (Continued) **1014919311**

Date Trans1 Transported Waste:	Not reported
Date Trans2 Transported Waste:	Not reported
Date Trans3 Transported Waste:	Not reported
Date Trans4 Transported Waste:	Not reported
Date Trans5 Transported Waste:	Not reported
Date Trans6 Transported Waste:	Not reported
Date Trans7 Transported Waste:	Not reported
Date Trans8 Transported Waste:	Not reported
Date Trans9 Transported Waste:	Not reported
Date Trans10 Transported Waste:	Not reported
Date TSDF Received Waste:	Not reported
TSDF EPA Facility Name:	Not reported
QTY Units:	Not reported
Transporter SEQ ID:	Not reported
Transporter-1 Date:	Not reported
Waste SEQ ID:	Not reported
Waste Type Code 2:	Not reported
Waste Type Code 3:	Not reported
Waste Type Code 4:	Not reported
Waste Type Code 5:	Not reported
Waste Type Code 6:	Not reported
Date Accepted:	Not reported
Manifest Discrepancy Type:	Not reported
Data Entry Number:	Not reported
Was Load Rejected:	NEW YORK, NY 10003
Reason Load Was Rejected:	Not reported

Waste:

Manifest Year:	Not reported
Waste Code:	D008
Hand Code:	H141
Quantity:	3,370.00 Pounds

Z288 **CON EDISON** **NY MANIFEST** **S117319805**
NE **CLINTON ST & RIVINGTON ST** **N/A**
1/8-1/4 **NEW YORK, NY 10002**
0.175 mi.
924 ft. **Site 10 of 27 in cluster Z**

Relative:
Lower

Actual:
27 ft.

NY MANIFEST:

Country:	USA
EPA ID:	NYP004680922
Facility Status:	Not reported
Location Address 1:	CLINTON ST & RIVINGTON ST
Code:	BP
Location Address 2:	MH 30357
Total Tanks:	Not reported
Location City:	NEW YORK
Location State:	NY
Location Zip:	10002
Location Zip 4:	Not reported

NY MANIFEST:

EPAID:	NYP004680922
Mailing Name:	CON EDISON
Mailing Contact:	CON EDISON

CON EDISON (Continued) **S117319805**

Mailing Address 1:	4 IRVING PL 15TH FL
Mailing Address 2:	Not reported
Mailing City:	NEW YORK
Mailing State:	NY
Mailing Zip:	10003
Mailing Zip 4:	Not reported
Mailing Country:	USA
Mailing Phone:	2124603770

NY MANIFEST:

Document ID:	Not reported
Manifest Status:	Not reported
seq:	Not reported
Year:	2014
Trans1 State ID:	NJD003812047
Trans2 State ID:	Not reported
Generator Ship Date:	10/21/2014
Trans1 Recv Date:	10/21/2014
Trans2 Recv Date:	Not reported
TSD Site Recv Date:	10/22/2014
Part A Recv Date:	Not reported
Part B Recv Date:	Not reported
Generator EPA ID:	NYP004680922
Trans1 EPA ID:	Not reported
Trans2 EPA ID:	Not reported
TSDF ID 1:	NJD991291105
TSDF ID 2:	Not reported
Manifest Tracking Number:	002608941GBF
Import Indicator:	N
Export Indicator:	N
Discr Quantity Indicator:	N
Discr Type Indicator:	N
Discr Residue Indicator:	N
Discr Partial Reject Indicator:	N
Discr Full Reject Indicator:	N
Manifest Ref Number:	Not reported
Alt Facility RCRA ID:	Not reported
Alt Facility Sign Date:	Not reported
MGMT Method Type Code:	H110
Waste Code:	Not reported
Waste Code:	Not reported
Waste Code:	Not reported
Waste Code:	Not reported
Waste Code:	Not reported
Waste Code:	Not reported
Quantity:	2000
Units:	P - Pounds
Number of Containers:	1
Container Type:	TT - Cargo tank, tank trucks
Handling Method:	T Chemical, physical, or biological treatment.
Specific Gravity:	1
Waste Code:	D008
Waste Code 1_2:	Not reported
Waste Code 1_3:	Not reported
Waste Code 1_4:	Not reported
Waste Code 1_5:	Not reported
Waste Code 1_6:	Not reported

Z289 NE 1/8-1/4 0.175 mi. 924 ft. | **CON EDISON** | **RCRA NonGen / NLR** | **1018280930**
RIVINGTON ST & CLINTON ST | **NYP004758439**
NEW YORK, NY 10002

Site 11 of 27 in cluster Z

Relative: Lower

Actual: 27 ft.

RCRA NonGen / NLR:

Date form received by agency:	03/26/2015
Facility name:	CON EDISON
Facility address:	RIVINGTON ST & CLINTON ST NEW YORK, NY 10002
EPA ID:	NYP004758439
Mailing address:	IRVING PL, 15TH FL NE NEW YORK, NY 10003
Contact:	THOMAS TEELING
Contact address:	Not reported Not reported
Contact country:	Not reported
Contact telephone:	(212) 460-3770
Contact email:	Not reported
EPA Region:	02
Classification:	Non-Generator
Description:	Handler: Non-Generators do not presently generate hazardous waste

Handler Activities Summary:

U.S. importer of hazardous waste:	No
Mixed waste (haz. and radioactive):	No
Recycler of hazardous waste:	No
Transporter of hazardous waste:	No
Treater, storer or disposer of HW:	No
Underground injection activity:	No
On-site burner exemption:	No
Furnace exemption:	No
Used oil fuel burner:	No
Used oil processor:	No
User oil refiner:	No
Used oil fuel marketer to burner:	No
Used oil Specification marketer:	No
Used oil transfer facility:	No
Used oil transporter:	No

Historical Generators:

Date form received by agency:	03/26/2015
Site name:	CON EDISON
Classification:	Small Quantity Generator
Violation Status:	No violations found

Z290 NE 1/8-1/4 0.175 mi. 924 ft. | **CON EDISON** | **RCRA NonGen / NLR** | **1019901644**
CLINTON & RIVINGTON | **NYP004764304**
NEW YORK, NY 10002

Site 12 of 27 in cluster Z

Relative: Lower

Actual: 27 ft.

RCRA NonGen / NLR:

Date form received by agency:	04/07/2015
Facility name:	CON EDISON
Facility address:	CLINTON & RIVINGTON NEW YORK, NY 10002
EPA ID:	NYP004764304

CON EDISON (Continued) **1019901644**

Mailing address: IRVING PL 15TH FL NE
NEW YORK, NY 10003
Contact: THOMAS TEELING
Contact address: Not reported
Not reported
Contact country: Not reported
Contact telephone: (212) 460-3770
Contact email: Not reported
EPA Region: 02
Classification: Non-Generator
Description: Handler: Non-Generators do not presently generate hazardous waste

Handler Activities Summary:
U.S. importer of hazardous waste: No
Mixed waste (haz. and radioactive): No
Recycler of hazardous waste: No
Transporter of hazardous waste: No
Treater, storer or disposer of HW: No
Underground injection activity: No
On-site burner exemption: No
Furnace exemption: No
Used oil fuel burner: No
Used oil processor: No
User oil refiner: No
Used oil fuel marketer to burner: No
Used oil Specification marketer: No
Used oil transfer facility: No
Used oil transporter: No

Historical Generators:
Date form received by agency: 04/07/2015
Site name: CON EDISON
Classification: Small Quantity Generator

Violation Status: No violations found

Z291
NE
1/8-1/4
0.175 mi.
924 ft.

CON EDISON SERVICE BOX 30363 **RCRA NonGen / NLR** **1014918641**
RIVINGTON ST & CLINTON ST **NY MANIFEST** **NYP004222576**
NEW YORK, NY 10002 **NJ MANIFEST**

Site 13 of 27 in cluster Z

Relative:
Lower

Actual:
27 ft.

RCRA NonGen / NLR:
Date form received by agency: 01/30/2011
Facility name: CON EDISON SERVICE BOX 30363
Facility address: RIVINGTON ST & CLINTON ST
NE COR
NEW YORK, NY 10002
EPA ID: NYP004222576
Mailing address: IRVING PL RM 828
NEW YORK, NY 10003
Contact: JUAN RODRIGUEZ
Contact address: Not reported
Not reported
Contact country: Not reported
Contact telephone: (347) 865-5931
Contact email: Not reported
EPA Region: 02

CON EDISON SERVICE BOX 30363 (Continued) **1014918641**

Classification: Non-Generator
Description: Handler: Non-Generators do not presently generate hazardous waste

Handler Activities Summary:
U.S. importer of hazardous waste: No
Mixed waste (haz. and radioactive): No
Recycler of hazardous waste: No
Transporter of hazardous waste: No
Treater, storer or disposer of HW: No
Underground injection activity: No
On-site burner exemption: No
Furnace exemption: No
Used oil fuel burner: No
Used oil processor: No
User oil refiner: No
Used oil fuel marketer to burner: No
Used oil Specification marketer: No
Used oil transfer facility: No
Used oil transporter: No

Historical Generators:
Date form received by agency: 12/31/2010
Site name: CON EDISON SERVICE BOX 30363
Classification: Conditionally Exempt Small Quantity Generator

Violation Status: No violations found

NY MANIFEST:
Country: USA
EPA ID: NYP004222576
Facility Status: Not reported
Location Address 1: N/E/C RIVINGTON & STANTON ST
Code: BP
Location Address 2: Not reported
Total Tanks: Not reported
Location City: NEW YORK
Location State: NY
Location Zip: 10002
Location Zip 4: Not reported

NY MANIFEST:
EPAID: NYP004222576
Mailing Name: CONSOLIDATED EDISON
Mailing Contact: TOM TEELING
Mailing Address 1: 4 IRVING PLACE RM 828
Mailing Address 2: Not reported
Mailing City: NEW YORK
Mailing State: NY
Mailing Zip: 10003
Mailing Zip 4: Not reported
Mailing Country: USA
Mailing Phone: 2124603770

NY MANIFEST:
Document ID: Not reported
Manifest Status: Not reported
seq: Not reported

CON EDISON SERVICE BOX 30363 (Continued) **1014918641**

Year:	2010
Trans1 State ID:	NJD003812047
Trans2 State ID:	Not reported
Generator Ship Date:	12/31/2010
Trans1 Recv Date:	12/31/2010
Trans2 Recv Date:	Not reported
TSD Site Recv Date:	01/03/2011
Part A Recv Date:	Not reported
Part B Recv Date:	Not reported
Generator EPA ID:	NYP004222576
Trans1 EPA ID:	Not reported
Trans2 EPA ID:	Not reported
TSDF ID 1:	NJD991291105
TSDF ID 2:	Not reported
Manifest Tracking Number:	001128815GBF
Import Indicator:	N
Export Indicator:	N
Discr Quantity Indicator:	N
Discr Type Indicator:	N
Discr Residue Indicator:	N
Discr Partial Reject Indicator:	N
Discr Full Reject Indicator:	N
Manifest Ref Number:	Not reported
Alt Facility RCRA ID:	Not reported
Alt Facility Sign Date:	Not reported
MGMT Method Type Code:	H141
Waste Code:	Not reported
Waste Code:	Not reported
Waste Code:	Not reported
Waste Code:	Not reported
Waste Code:	Not reported
Waste Code:	Not reported
Quantity:	400.0
Units:	P - Pounds
Number of Containers:	1.0
Container Type:	TT - Cargo tank, tank trucks
Handling Method:	T Chemical, physical, or biological treatment.
Specific Gravity:	1.0
Waste Code:	D008
Waste Code 1_2:	Not reported
Waste Code 1_3:	Not reported
Waste Code 1_4:	Not reported
Waste Code 1_5:	Not reported
Waste Code 1_6:	Not reported

NJ MANIFEST:

EPA Id:	NYP004222576
Mail Address:	IRVING PL RM 828
Mail City/State/Zip:	NEW YORK, NY 10003
Facility Phone:	Not reported
Emergency Phone:	Not reported
Contact:	JUAN RODRIGUEZ
Comments:	Not reported
SIC Code:	Not reported
County:	NY061
Municipal:	Not reported

CON EDISON SERVICE BOX 30363 (Continued) **1014918641**

Previous EPA Id:	Not reported
Gen Flag:	Not reported
Trans Flag:	Not reported
TSDF Flag:	Not reported
Name Change:	Not reported
Date Change:	Not reported

Manifest:

Manifest Number:	001128815GBF
EPA ID:	NYP004222576
Date Shipped:	12/31/2010
TSDF EPA ID:	NJD991291105
Transporter EPA ID:	NJD003812047
Transporter 2 EPA ID:	Not reported
Transporter 3 EPA ID:	Not reported
Transporter 4 EPA ID:	Not reported
Transporter 5 EPA ID:	Not reported
Transporter 6 EPA ID:	Not reported
Transporter 7 EPA ID:	Not reported
Transporter 8 EPA ID:	Not reported
Transporter 9 EPA ID:	Not reported
Transporter 10 EPA ID:	Not reported
Date Trans1 Transported Waste:	12/31/2010
Date Trans2 Transported Waste:	Not reported
Date Trans3 Transported Waste:	Not reported
Date Trans4 Transported Waste:	Not reported
Date Trans5 Transported Waste:	Not reported
Date Trans6 Transported Waste:	Not reported
Date Trans7 Transported Waste:	Not reported
Date Trans8 Transported Waste:	Not reported
Date Trans9 Transported Waste:	Not reported
Date Trans10 Transported Waste:	Not reported
Date TSDF Received Waste:	01/03/2011
TSDF EPA Facility Name:	Not reported
QTY Units:	Not reported
Transporter SEQ ID:	Not reported
Transporter-1 Date:	Not reported
Waste SEQ ID:	Not reported
Waste Type Code 2:	Not reported
Waste Type Code 3:	Not reported
Waste Type Code 4:	Not reported
Waste Type Code 5:	Not reported
Waste Type Code 6:	Not reported
Date Accepted:	Not reported
Manifest Discrepancy Type:	Not reported
Data Entry Number:	Not reported
Was Load Rejected:	NEW YORK, NY 10003
Reason Load Was Rejected:	Not reported

Waste:

Manifest Year:	Not reported
Waste Code:	D008
Hand Code:	H141
Quantity:	400 P

Z292 NE 1/8-1/4 0.175 mi. 924 ft. | **CON EDISON**
RIVINGTON ST & CLINTON ST
NEW YORK, NY 10002 | **NY MANIFEST** | **S118088292**
N/A

Site 14 of 27 in cluster Z

Relative: Lower

Actual: 27 ft.

NY MANIFEST:

Country:	USA
EPA ID:	NYP004758439
Facility Status:	Not reported
Location Address 1:	REVINGTON & KLINTON
Code:	BP
Location Address 2:	SB 30348
Total Tanks:	Not reported
Location City:	MANHATTAN
Location State:	NY
Location Zip:	10002
Location Zip 4:	Not reported

NY MANIFEST:

EPAID:	NYP004758439
Mailing Name:	CON EDISON
Mailing Contact:	DENNIS HUACON
Mailing Address 1:	4 IRVING PL 15TH FL
Mailing Address 2:	Not reported
Mailing City:	NEW YORK
Mailing State:	NY
Mailing Zip:	10003
Mailing Zip 4:	Not reported
Mailing Country:	USA
Mailing Phone:	2124603770

NY MANIFEST:

Document ID:	Not reported
Manifest Status:	Not reported
seq:	Not reported
Year:	2015
Trans1 State ID:	NJD003812047
Trans2 State ID:	NJD003812047
Generator Ship Date:	03/26/2015
Trans1 Recv Date:	03/26/2015
Trans2 Recv Date:	03/31/2015
TSD Site Recv Date:	03/31/2015
Part A Recv Date:	Not reported
Part B Recv Date:	Not reported
Generator EPA ID:	NYP004758439
Trans1 EPA ID:	Not reported
Trans2 EPA ID:	Not reported
TSDF ID 1:	NJD991291105
TSDF ID 2:	Not reported
Manifest Tracking Number:	002611533GBF
Import Indicator:	N
Export Indicator:	N
Discr Quantity Indicator:	N
Discr Type Indicator:	N
Discr Residue Indicator:	N
Discr Partial Reject Indicator:	N
Discr Full Reject Indicator:	N
Manifest Ref Number:	Not reported

CON EDISON (Continued) **S118088292**

Alt Facility RCRA ID:	Not reported
Alt Facility Sign Date:	Not reported
MGMT Method Type Code:	H110
Waste Code:	Not reported
Waste Code:	Not reported
Waste Code:	Not reported
Waste Code:	Not reported
Waste Code:	Not reported
Waste Code:	Not reported
Quantity:	700
Units:	P - Pounds
Number of Containers:	1
Container Type:	TT - Cargo tank, tank trucks
Handling Method:	T Chemical, physical, or biological treatment.
Specific Gravity:	1
Waste Code:	D008
Waste Code 1_2:	Not reported
Waste Code 1_3:	Not reported
Waste Code 1_4:	Not reported
Waste Code 1_5:	Not reported
Waste Code 1_6:	Not reported
Document ID:	Not reported
Manifest Status:	Not reported
seq:	Not reported
Year:	2015
Trans1 State ID:	NJD003812047
Trans2 State ID:	NJD003812047
Generator Ship Date:	03/26/2015
Trans1 Recv Date:	03/26/2015
Trans2 Recv Date:	03/31/2015
TSD Site Recv Date:	03/31/2015
Part A Recv Date:	Not reported
Part B Recv Date:	Not reported
Generator EPA ID:	NYP004758439
Trans1 EPA ID:	Not reported
Trans2 EPA ID:	Not reported
TSDF ID 1:	NJD991291105
TSDF ID 2:	Not reported
Manifest Tracking Number:	002611533GBF
Import Indicator:	N
Export Indicator:	N
Discr Quantity Indicator:	N
Discr Type Indicator:	N
Discr Residue Indicator:	N
Discr Partial Reject Indicator:	N
Discr Full Reject Indicator:	N
Manifest Ref Number:	Not reported
Alt Facility RCRA ID:	Not reported
Alt Facility Sign Date:	Not reported
MGMT Method Type Code:	H110
Waste Code:	Not reported
Waste Code:	Not reported
Waste Code:	Not reported
Waste Code:	Not reported
Waste Code:	Not reported
Waste Code:	Not reported

CON EDISON (Continued) **S118088292**

Quantity:	700
Units:	P - Pounds
Number of Containers:	1
Container Type:	TT - Cargo tank, tank trucks
Handling Method:	T Chemical, physical, or biological treatment.
Specific Gravity:	1
Waste Code:	D008
Waste Code 1_2:	Not reported
Waste Code 1_3:	Not reported
Waste Code 1_4:	Not reported
Waste Code 1_5:	Not reported
Waste Code 1_6:	Not reported
Document ID:	Not reported
Manifest Status:	Not reported
seq:	Not reported
Year:	2015
Trans1 State ID:	NJD003812047
Trans2 State ID:	NJD003812047
Generator Ship Date:	03/26/2015
Trans1 Recv Date:	03/26/2015
Trans2 Recv Date:	03/31/2015
TSD Site Recv Date:	03/31/2015
Part A Recv Date:	Not reported
Part B Recv Date:	Not reported
Generator EPA ID:	NYP004758439
Trans1 EPA ID:	Not reported
Trans2 EPA ID:	Not reported
TSDF ID 1:	NJD991291105
TSDF ID 2:	Not reported
Manifest Tracking Number:	002611533GBF
Import Indicator:	N
Export Indicator:	N
Discr Quantity Indicator:	N
Discr Type Indicator:	N
Discr Residue Indicator:	N
Discr Partial Reject Indicator:	N
Discr Full Reject Indicator:	N
Manifest Ref Number:	Not reported
Alt Facility RCRA ID:	Not reported
Alt Facility Sign Date:	Not reported
MGMT Method Type Code:	H110
Waste Code:	Not reported
Waste Code:	Not reported
Waste Code:	Not reported
Waste Code:	Not reported
Waste Code:	Not reported
Waste Code:	Not reported
Quantity:	700
Units:	P - Pounds
Number of Containers:	1
Container Type:	TT - Cargo tank, tank trucks
Handling Method:	T Chemical, physical, or biological treatment.
Specific Gravity:	1
Waste Code:	D008
Waste Code 1_2:	Not reported
Waste Code 1_3:	Not reported

CON EDISON (Continued) **S118088292**

Waste Code 1_4: Not reported
Waste Code 1_5: Not reported
Waste Code 1_6: Not reported

T293 West 1/8-1/4 0.176 mi. 929 ft. **CON EDISON** **RCRA NonGen / NLR** **1014398822**
ALLEN ST & GRAND ST **NY MANIFEST** **NYP004211926**
NEW YORK, NY 10016

Site 13 of 13 in cluster T

Relative: Higher

Actual: 40 ft.

RCRA NonGen / NLR:

Date form received by agency:	07/21/2010
Facility name:	CON EDISON
Facility address:	ALLEN ST & GRAND ST NEW YORK, NY 10016
EPA ID:	NYP004211926
Mailing address:	4 IRVING PL, RM 828 NEW YORK, NY 10003
Contact:	EDWARD HANLEY
Contact address:	Not reported Not reported
Contact country:	Not reported
Contact telephone:	(718) 319-2310
Contact email:	Not reported
EPA Region:	02
Classification:	Non-Generator
Description:	Handler: Non-Generators do not presently generate hazardous waste

Handler Activities Summary:

U.S. importer of hazardous waste:	No
Mixed waste (haz. and radioactive):	No
Recycler of hazardous waste:	No
Transporter of hazardous waste:	No
Treater, storer or disposer of HW:	No
Underground injection activity:	No
On-site burner exemption:	No
Furnace exemption:	No
Used oil fuel burner:	No
Used oil processor:	No
User oil refiner:	No
Used oil fuel marketer to burner:	No
Used oil Specification marketer:	No
Used oil transfer facility:	No
Used oil transporter:	No

Violation Status: No violations found

NY MANIFEST:

Country:	USA
EPA ID:	NYP004211926
Facility Status:	Not reported
Location Address 1:	GRAND & ALLEN ST
Code:	BP
Location Address 2:	Not reported
Total Tanks:	Not reported
Location City:	MANHATTAN
Location State:	NY

CON EDISON (Continued) **1014398822**

Location Zip:	Not reported
Location Zip 4:	Not reported

NY MANIFEST:

EPAID:	NYP004211926
Mailing Name:	CONSOIDATED EDISON
Mailing Contact:	THOMAS TEELING
Mailing Address 1:	4 IRVING PL RM 828
Mailing Address 2:	Not reported
Mailing City:	NEW YORK
Mailing State:	NY
Mailing Zip:	10003
Mailing Zip 4:	Not reported
Mailing Country:	USA
Mailing Phone:	2124603770

NY MANIFEST:

Document ID:	Not reported
Manifest Status:	Not reported
seq:	Not reported
Year:	2010
Trans1 State ID:	NYD006982359
Trans2 State ID:	Not reported
Generator Ship Date:	07/21/2010
Trans1 Recv Date:	07/21/2010
Trans2 Recv Date:	Not reported
TSD Site Recv Date:	07/22/2010
Part A Recv Date:	Not reported
Part B Recv Date:	Not reported
Generator EPA ID:	NYP004211926
Trans1 EPA ID:	Not reported
Trans2 EPA ID:	Not reported
TSDF ID 1:	NYD980593636
TSDF ID 2:	Not reported
Manifest Tracking Number:	001442389FLE
Import Indicator:	N
Export Indicator:	N
Discr Quantity Indicator:	N
Discr Type Indicator:	Y
Discr Residue Indicator:	N
Discr Partial Reject Indicator:	N
Discr Full Reject Indicator:	N
Manifest Ref Number:	Not reported
Alt Facility RCRA ID:	Not reported
Alt Facility Sign Date:	Not reported
MGMT Method Type Code:	H141
Waste Code:	Not reported
Waste Code:	Not reported
Waste Code:	Not reported
Waste Code:	Not reported
Waste Code:	Not reported
Waste Code:	Not reported
Quantity:	35.0
Units:	G - Gallons (liquids only)* (8.3 pounds)
Number of Containers:	1.0
Container Type:	DM - Metal drums, barrels
Handling Method:	B Incineration, heat recovery, burning.

CON EDISON (Continued) **1014398822**

Specific Gravity:	1.0
Waste Code:	D018
Waste Code 1_2:	Not reported
Waste Code 1_3:	Not reported
Waste Code 1_4:	Not reported
Waste Code 1_5:	Not reported
Waste Code 1_6:	Not reported
Document ID:	Not reported
Manifest Status:	Not reported
seq:	Not reported
Year:	2010
Trans1 State ID:	NYD006982359
Trans2 State ID:	Not reported
Generator Ship Date:	07/21/2010
Trans1 Recv Date:	07/21/2010
Trans2 Recv Date:	Not reported
TSD Site Recv Date:	07/22/2010
Part A Recv Date:	Not reported
Part B Recv Date:	Not reported
Generator EPA ID:	NYP004211926
Trans1 EPA ID:	Not reported
Trans2 EPA ID:	Not reported
TSDF ID 1:	NYD980593636
TSDF ID 2:	Not reported
Manifest Tracking Number:	001442389FLE
Import Indicator:	N
Export Indicator:	N
Discr Quantity Indicator:	N
Discr Type Indicator:	Y
Discr Residue Indicator:	N
Discr Partial Reject Indicator:	N
Discr Full Reject Indicator:	N
Manifest Ref Number:	Not reported
Alt Facility RCRA ID:	Not reported
Alt Facility Sign Date:	Not reported
MGMT Method Type Code:	H141
Waste Code:	Not reported
Waste Code:	Not reported
Waste Code:	Not reported
Waste Code:	Not reported
Waste Code:	Not reported
Waste Code:	Not reported
Quantity:	25.0
Units:	P - Pounds
Number of Containers:	1.0
Container Type:	DM - Metal drums, barrels
Handling Method:	L Landfill.
Specific Gravity:	1.0
Waste Code:	D018
Waste Code 1_2:	Not reported
Waste Code 1_3:	Not reported
Waste Code 1_4:	Not reported
Waste Code 1_5:	Not reported
Waste Code 1_6:	Not reported

AA294 **80 DELANCY LLC** **NY LTANKS** **S119030000**
NW **80 DELANCEY ST** **N/A**
1/8-1/4 **NEW YORK, NY**
0.177 mi.
932 ft. **Site 3 of 13 in cluster AA**

Relative:
Higher

Actual:
37 ft.

LTANKS:

Site ID:	536128
Spill Number/Closed Date:	1608416 / Not Reported
Spill Date:	2016-12-01
Spill Cause:	Tank Test Failure
Spill Source:	Unknown
Spill Class:	Not reported
Cleanup Ceased:	Not reported
Cleanup Meets Standard:	False
SWIS:	3101
Investigator:	TJDEMEO
Referred To:	Not reported
Reported to Dept:	2016-12-01
CID:	Not reported
Water Affected:	Not reported
Spill Notifier:	Other
Last Inspection:	Not reported
Recommended Penalty:	False
UST Involvement:	False
Remediation Phase:	1
Date Entered In Computer:	2016-12-01
Spill Record Last Update:	2016-12-01
Spiller Name:	Not reported
Spiller Company:	80 DELANCY LLC
Spiller Address:	Not reported
Spiller City,St,Zip:	NY
Spiller County:	999
Spiller Contact:	ESTEBAN
Spiller Phone:	(212) 279-9600
Spiller Extention:	Not reported
DEC Region:	2
DER Facility ID:	490035
DEC Memo:	"12/01/16-Hiralkumar Patel. alternate address: 80-84 Delancey St, 117 Orchard St, 118 Allen St no other spills. PBS #: 2-201545. as per PBS record, the site has one (1) 3,000 gal #2 oil AST on saddles, in-service, installed in Jan. 1976. 80 Delancey LLC. **property owner** c/o Vintage Group LLC. 15 West 39th Street, 8th Floor New York, NY 10018 Attn.: Esteban Arias Ph. (212) 279-9600 email: earias@vintgroup.com 12:34 PM:- spoke with Debbie. she mentioned that the leak is found in dry portion. informed Debbie that the fill port must be secured to prevent further oil deliveries until the tank system is tested tight. 1:40 PM:- sent TTF letter to Mr. Arias and asked him to submit report by the end of 01/06/17. letter emailed to Mr. Arias and Debbie. case assigned to DEC DeMeo."
Remarks:	"3000 gal tank"

Material:

Site ID:	536128
Operable Unit ID:	1284794
Operable Unit:	01
Material ID:	2290367
Material Code:	0001A
Material Name:	#2 fuel oil

80 DELANCY LLC (Continued) **S119030000**

Case No.:	Not reported
Material FA:	Petroleum
Quantity:	Not reported
Units:	Gallons
Recovered:	Not reported
Resource Affected:	Not reported
Oxygenate:	Not reported

Tank Test:

AA295 **80 DELANCEY STREET** **NY AST** **A100166475**
NW **80 DELANCEY STREET** **N/A**
1/8-1/4 **NEW YORK, NY 10002**
0.177 mi.
932 ft. **Site 4 of 13 in cluster AA**

Relative:
Higher

Actual:
37 ft.

AST:

Region:	STATE
DEC Region:	2
Site Status:	Active
Facility Id:	2-201545
Program Type:	PBS
UTM X:	585338.02690
UTM Y:	4508091.62275
Expiration Date:	04/17/2017
Site Type:	Apartment Building/Office Building

Affiliation Records:

Site Id:	6853
Affiliation Type:	Mail Contact
Company Name:	80 DELANCEY LLC
Contact Type:	Not reported
Contact Name:	ERIC NELSON
Address1:	15 WEST 39TH STREET
Address2:	8TH FLOOR
City:	NEW YORK
State:	NY
Zip Code:	10018
Country Code:	001
Phone:	(212) 279-9600
EMail:	ENELSON@VINTGROUP.COM
Fax Number:	Not reported
Modified By:	MSBAPTIS
Date Last Modified:	2012-02-07

Site Id:	6853
Affiliation Type:	On-Site Operator
Company Name:	80 DELANCEY STREET
Contact Type:	Not reported
Contact Name:	WALLY ACEVEDO
Address1:	Not reported
Address2:	Not reported
City:	Not reported
State:	NN
Zip Code:	Not reported
Country Code:	001
Phone:	(212) 279-9600

80 DELANCEY STREET (Continued) **A100166475**

EMail:	Not reported
Fax Number:	Not reported
Modified By:	KXTANG
Date Last Modified:	2007-07-02

Site Id:	6853
Affiliation Type:	Emergency Contact
Company Name:	80 DELANCEY LLC
Contact Type:	Not reported
Contact Name:	WALLY ACEVEDO
Address1:	Not reported
Address2:	Not reported
City:	Not reported
State:	NN
Zip Code:	Not reported
Country Code:	999
Phone:	(212) 279-9600
EMail:	Not reported
Fax Number:	Not reported
Modified By:	KXTANG
Date Last Modified:	2007-07-02

Site Id:	6853
Affiliation Type:	Facility Owner
Company Name:	80 DELANCEY LLC
Contact Type:	MANAGER
Contact Name:	ERIC NELSON
Address1:	15 WEST 39TH STREET
Address2:	Not reported
City:	NEW YORK
State:	NY
Zip Code:	10018
Country Code:	001
Phone:	(212) 279-9600
EMail:	Not reported
Fax Number:	Not reported
Modified By:	KXTANG
Date Last Modified:	2007-07-02

Tank Info:

Tank Number:	001
Tank Id:	11471
Material Code:	0001
Common Name of Substance:	#2 Fuel Oil (On-Site Consumption)

Equipment Records:

I04 - Overfill - Product Level Gauge (A/G)
D01 - Pipe Type - Steel/Carbon Steel/Iron
E00 - Piping Secondary Containment - None
F01 - Pipe External Protection - Painted/Asphalt Coating
G03 - Tank Secondary Containment - Vault (w/o access)
J02 - Dispenser - Suction Dispenser
K00 - Spill Prevention - None
A00 - Tank Internal Protection - None
C03 - Pipe Location - Aboveground/Underground Combination

80 DELANCEY STREET (Continued) **A100166475**

L09 - Piping Leak Detection - Exempt Suction Piping
B01 - Tank External Protection - Painted/Asphalt Coating
H00 - Tank Leak Detection - None
I05 - Overfill - Vent Whistle

Tank Location:	3
Tank Type:	Steel/Carbon Steel/Iron
Tank Status:	In Service
Pipe Model:	Not reported
Install Date:	01/01/1976
Capacity Gallons:	3000
Tightness Test Method:	NN
Date Test:	Not reported
Next Test Date:	Not reported
Date Tank Closed:	Not reported
Register:	True
Modified By:	MSBAPTIS
Last Modified:	02/07/2012
Material Name:	Not reported

Z296 **175 RIVINGTON STREET** **NY AST** **U003395043**
NE **175 RIVINGTON STREET** **NY HIST AST** **N/A**
1/8-1/4 **NEW YORK, NY 10002**
0.177 mi.
933 ft. **Site 15 of 27 in cluster Z**

Relative:
Lower

Actual:
25 ft.

AST:

Region:	STATE
DEC Region:	2
Site Status:	Active
Facility Id:	2-471305
Program Type:	PBS
UTM X:	585797.38752
UTM Y:	4508055.40200
Expiration Date:	03/28/1994
Site Type:	Unknown

Affiliation Records:

Site Id:	20678
Affiliation Type:	Facility Owner
Company Name:	NYC HOUSING PRESERV & DEVEL
Contact Type:	Not reported
Contact Name:	Not reported
Address1:	2089-2091 ARTHUR AVENUE
Address2:	Not reported
City:	BRONX
State:	NY
Zip Code:	10457
Country Code:	001
Phone:	(718) 295-2178
EMail:	Not reported
Fax Number:	Not reported
Modified By:	JAAVERSA
Date Last Modified:	2014-02-21

Site Id:	20678
Affiliation Type:	Mail Contact
Company Name:	NYC HOUSING PRESERV & DEVEL
Contact Type:	Not reported

175 RIVINGTON STREET (Continued) **U003395043**

Contact Name:	Not reported
Address1:	2089-2091 ARTHUR AVENUE
Address2:	Not reported
City:	BRONX
State:	NY
Zip Code:	10457
Country Code:	001
Phone:	(718) 295-2178
EMail:	Not reported
Fax Number:	Not reported
Modified By:	JAAVERSA
Date Last Modified:	2014-02-21

Site Id:	20678
Affiliation Type:	Emergency Contact
Company Name:	NYC HOUSING PRESERV & DEVEL
Contact Type:	Not reported
Contact Name:	JUANITA ARSENEC
Address1:	Not reported
Address2:	Not reported
City:	Not reported
State:	NN
Zip Code:	Not reported
Country Code:	001
Phone:	(212) 360-7900
EMail:	Not reported
Fax Number:	Not reported
Modified By:	TRANSLAT
Date Last Modified:	2004-03-04

Site Id:	20678
Affiliation Type:	On-Site Operator
Company Name:	175 RIVINGTON STREET
Contact Type:	Not reported
Contact Name:	NYC HOUSING PRESERV & DEVEL
Address1:	Not reported
Address2:	Not reported
City:	Not reported
State:	NN
Zip Code:	Not reported
Country Code:	001
Phone:	(212) 806-8565
EMail:	Not reported
Fax Number:	Not reported
Modified By:	TRANSLAT
Date Last Modified:	2004-03-04

Tank Info:

Tank Number:	001
Tank Id:	37402
Material Code:	0001
Common Name of Substance:	#2 Fuel Oil (On-Site Consumption)

Equipment Records:

H00 - Tank Leak Detection - None

175 RIVINGTON STREET (Continued) **U003395043**

L09 - Piping Leak Detection - Exempt Suction Piping
G00 - Tank Secondary Containment - None
A00 - Tank Internal Protection - None
J02 - Dispenser - Suction Dispenser
D01 - Pipe Type - Steel/Carbon Steel/Iron
I04 - Overfill - Product Level Gauge (A/G)
C00 - Pipe Location - No Piping
B00 - Tank External Protection - None
F00 - Pipe External Protection - None

Tank Location:	3
Tank Type:	Steel/Carbon Steel/Iron
Tank Status:	In Service
Pipe Model:	Not reported
Install Date:	Not reported
Capacity Gallons:	2500
Tightness Test Method:	NN
Date Test:	Not reported
Next Test Date:	Not reported
Date Tank Closed:	Not reported
Register:	True
Modified By:	TRANSLAT
Last Modified:	03/04/2004
Material Name:	Not reported

HIST AST:

PBS Number:	2-471305
SWIS Code:	6201
Operator:	NYC HOUSING PRESERV & DEVEL
Facility Phone:	(212) 806-8565
Facility Addr2:	175 RIVINGTON STREET
Facility Type:	Not reported
Emergency:	JUANITA ARSENEC
Emergency Tel:	(212) 360-7900
Old PBSNO:	Not reported
Date Inspected:	Not reported
Inspector:	Not reported
Result of Inspection:	Not reported
Owner Name:	NYC HOUSING PRESERV & DEVEL
Owner Address:	75 MAIDEN LANE
Owner City,St,Zip:	NEW YORK, NY 10038
Federal ID:	Not reported
Owner Tel:	(212) 806-8565
Owner Type:	Not reported
Owner Subtype:	Not reported
Mailing Contact:	Not reported
Mailing Name:	NYC HOUSING PRESERV & DEVEL
Mailing Address:	75 MAIDEN LANE
Mailing Address 2:	Not reported
Mailing City,St,Zip:	NEW YORK, NY 10038
Mailing Telephone:	(212) 806-8565
Owner Mark:	First Owner
Facility Status:	1 - Active PBS facility, i.e. total capacity of the PBS tanks is greater than 1,100 gallons, regardless if Subpart 360-14 tanks exist or not at the facility.
Certification Flag:	False
Certification Date:	03/28/1989
Expiration:	03/28/1994

175 RIVINGTON STREET (Continued) **U003395043**

Renew Flag:	False
Renew Date:	Not reported
Total Capacity:	2500
FAMT:	True
Facility Screen:	Minor Data Missing
Owner Screen:	Minor Data Missing
Tank Screen:	Minor Data Missing
Dead Letter:	False
CBS Number:	Not reported
Town or City:	NEW YORK CITY
County Code:	62
Town or City Code:	01
Region:	2
Tank ID:	001
Tank Location:	ABOVEGROUND ON SADDLES LEGS, STILTS, RACK, OR CRADLE
Tank Status:	In Service
Install Date:	Not reported
Capacity (Gal):	2500
Product Stored:	NOS 1,2, OR 4 FUEL OIL
Tank Type:	Steel/carbon steel
Tank Internal:	Not reported
Tank External:	Not reported
Pipe Location:	Not reported
Pipe Type:	STEEL/IRON
Pipe Internal:	Not reported
Pipe External:	Not reported
Tank Containment:	None
Leak Detection:	0
Overfill Protection:	4
Dispenser Method:	Suction
Date Tested:	Not reported
Next Test Date:	Not reported
Missing Data for Tank:	Minor Data Missing
Date Closed:	Not reported
Test Method:	Not reported
Deleted:	False
Updated:	False
SPDES Number:	Not reported
Lat/Long:	Not reported

U297 **BETTY KING CORPORATION** **NY AST** **U003391383**
NNW **123 LUDLOW ST** **NY HIST AST** **N/A**
1/8-1/4 **NY, NY 10002**
0.177 mi.
935 ft. **Site 8 of 13 in cluster U**

Relative:
Higher

Actual:
35 ft.

AST:

Region:	STATE
DEC Region:	2
Site Status:	Unregulated/Closed
Facility Id:	2-370134
Program Type:	PBS
UTM X:	585449.03809
UTM Y:	4508149.07675
Expiration Date:	N/A
Site Type:	Apartment Building/Office Building

BETTY KING CORPORATION (Continued) **U003391383**

Affiliation Records:

Site Id:	18682
Affiliation Type:	Facility Owner
Company Name:	BETTY KING CORP.
Contact Type:	Not reported
Contact Name:	Not reported
Address1:	127 RIVINGTON ST., #A
Address2:	Not reported
City:	NEW YORK
State:	NY
Zip Code:	10002
Country Code:	001
Phone:	(212) 253-1008
EMail:	Not reported
Fax Number:	Not reported
Modified By:	NRLOMBAR
Date Last Modified:	2008-03-13

Site Id:	18682
Affiliation Type:	Mail Contact
Company Name:	BETTY KING CORP.
Contact Type:	Not reported
Contact Name:	ROSE KING
Address1:	127 RIVINGTON STREET
Address2:	#A
City:	NEW YORK
State:	NY
Zip Code:	10002
Country Code:	001
Phone:	(212) 253-1008
EMail:	RSKNG2#@AOL.COM
Fax Number:	Not reported
Modified By:	NRLOMBAR
Date Last Modified:	2008-03-13

Site Id:	18682
Affiliation Type:	On-Site Operator
Company Name:	BETTY KING CORPORATION
Contact Type:	Not reported
Contact Name:	ROSE KING
Address1:	Not reported
Address2:	Not reported
City:	Not reported
State:	NN
Zip Code:	Not reported
Country Code:	001
Phone:	(212) 253-1008
EMail:	Not reported
Fax Number:	Not reported
Modified By:	TRANSLAT
Date Last Modified:	2004-03-04

Site Id:	18682
Affiliation Type:	Emergency Contact
Company Name:	BETTY KING CORP.
Contact Type:	Not reported
Contact Name:	ROSE KING

BETTY KING CORPORATION (Continued) **U003391383**

Address1:	Not reported
Address2:	Not reported
City:	Not reported
State:	NN
Zip Code:	Not reported
Country Code:	001
Phone:	(917) 660-3022
EMail:	Not reported
Fax Number:	Not reported
Modified By:	TRANSLAT
Date Last Modified:	2004-03-04

Tank Info:

Tank Number:	001
Tank Id:	21379
Material Code:	0001
Common Name of Substance:	#2 Fuel Oil (On-Site Consumption)

Equipment Records:

J02 - Dispenser - Suction Dispenser
D01 - Pipe Type - Steel/Carbon Steel/Iron
G03 - Tank Secondary Containment - Vault (w/o access)
L09 - Piping Leak Detection - Exempt Suction Piping
A00 - Tank Internal Protection - None
H00 - Tank Leak Detection - None
B00 - Tank External Protection - None
F00 - Pipe External Protection - None
I04 - Overfill - Product Level Gauge (A/G)
C00 - Pipe Location - No Piping

Tank Location:	1
Tank Type:	Steel/Carbon Steel/Iron
Tank Status:	Closed - Removed
Pipe Model:	Not reported
Install Date:	Not reported
Capacity Gallons:	2500
Tightness Test Method:	NN
Date Test:	Not reported
Next Test Date:	Not reported
Date Tank Closed:	02/29/2008
Register:	True
Modified By:	NRLOMBAR
Last Modified:	03/13/2008
Material Name:	Not reported

HIST AST:

PBS Number:	2-370134
SWIS Code:	6201
Operator:	BETTY KING CORPORATION
Facility Phone:	(212) 253-6337
Facility Addr2:	123 LUDLOW ST
Facility Type:	APARTMENT BUILDING
Emergency:	ROSE KING
Emergency Tel:	(212) 253-6337
Old PBSNO:	Not reported
Date Inspected:	Not reported

BETTY KING CORPORATION (Continued) **U003391383**

Inspector:	Not reported
Result of Inspection:	Not reported
Owner Name:	ROSE KING
Owner Address:	P. O. BOX 107
Owner City,St,Zip:	HOLMDEL, NJ 07773
Federal ID:	Not reported
Owner Tel:	(908) 946-9308
Owner Type:	Corporate/Commercial
Owner Subtype:	Not reported
Mailing Contact:	ROSE KING
Mailing Name:	Not reported
Mailing Address:	P. O. BOX 107
Mailing Address 2:	Not reported
Mailing City,St,Zip:	HOLMDEL, NJ 07733
Mailing Telephone:	(908) 946-9308
Owner Mark:	Second Owner
Facility Status:	1 - Active PBS facility, i.e. total capacity of the PBS tanks is greater than 1,100 gallons, regardless if Subpart 360-14 tanks exist or not at the facility.
Certification Flag:	False
Certification Date:	10/29/1997
Expiration:	10/24/2002
Renew Flag:	False
Renew Date:	Not reported
Total Capacity:	2500
FAMT:	True
Facility Screen:	No Missing Data
Owner Screen:	No Missing Data
Tank Screen:	Minor Data Missing
Dead Letter:	False
CBS Number:	Not reported
Town or City:	NEW YORK CITY
County Code:	62
Town or City Code:	01
Region:	2

Tank ID:	001
Tank Location:	ABOVEGROUND
Tank Status:	In Service
Install Date:	Not reported
Capacity (Gal):	2500
Product Stored:	NOS 1,2, OR 4 FUEL OIL
Tank Type:	Steel/carbon steel
Tank Internal:	Not reported
Tank External:	Not reported
Pipe Location:	Not reported
Pipe Type:	STEEL/IRON
Pipe Internal:	Not reported
Pipe External:	Not reported
Tank Containment:	Diking
Leak Detection:	0
Overfill Protection:	4
Dispenser Method:	Suction
Date Tested:	Not reported
Next Test Date:	Not reported
Missing Data for Tank:	Minor Data Missing
Date Closed:	Not reported

BETTY KING CORPORATION (Continued) **U003391383**

Test Method:	Not reported
Deleted:	False
Updated:	False
SPDES Number:	Not reported
Lat/Long:	Not reported

Y298 **CON EDISON SERVICE BOX: 31609** **RCRA NonGen / NLR** **1016971350**
SSE **237 E BROADWAY SB31609** **NY MANIFEST** **NYP004450888**
1/8-1/4 **NEW YORK, NY 10002**
0.178 mi.
940 ft. **Site 13 of 20 in cluster Y**

Relative:
Lower

Actual:
30 ft.

RCRA NonGen / NLR:

Date form received by agency:	03/25/2014
Facility name:	CON EDISON SERVICE BOX: 31609
Facility address:	237 E BROADWAY SB31609 NEW YORK, NY 10002
EPA ID:	NYP004450888
Mailing address:	IRVING PL, 15TH FL NE NEW YORK, NY 10003
Contact:	THOMAS TEELING
Contact address:	Not reported Not reported
Contact country:	Not reported
Contact telephone:	(212) 460-3770
Contact email:	Not reported
EPA Region:	02
Classification:	Non-Generator
Description:	Handler: Non-Generators do not presently generate hazardous waste

Handler Activities Summary:

U.S. importer of hazardous waste:	No
Mixed waste (haz. and radioactive):	No
Recycler of hazardous waste:	No
Transporter of hazardous waste:	No
Treater, storer or disposer of HW:	No
Underground injection activity:	No
On-site burner exemption:	No
Furnace exemption:	No
Used oil fuel burner:	No
Used oil processor:	No
User oil refiner:	No
Used oil fuel marketer to burner:	No
Used oil Specification marketer:	No
Used oil transfer facility:	No
Used oil transporter:	No

Historical Generators:

Date form received by agency:	02/25/2014
Site name:	CON EDISON SERVICE BOX: 31609
Classification:	Conditionally Exempt Small Quantity Generator
Violation Status:	No violations found

NY MANIFEST:

Country:	USA
EPA ID:	NYP004450888

CON EDISON SERVICE BOX: 31609 (Continued) **1016971350**

Facility Status:	Not reported
Location Address 1:	237 EAST BROADWAY
Code:	BP
Location Address 2:	Not reported
Total Tanks:	Not reported
Location City:	NEW YORK
Location State:	NY
Location Zip:	10002
Location Zip 4:	Not reported

NY MANIFEST:

EPAID:	NYP004450888
Mailing Name:	CON EDISON
Mailing Contact:	CON EDISION
Mailing Address 1:	4 IRVING PL
Mailing Address 2:	15TH FL
Mailing City:	NEW YORK
Mailing State:	NY
Mailing Zip:	10003
Mailing Zip 4:	Not reported
Mailing Country:	USA
Mailing Phone:	Not reported

NY MANIFEST:

Document ID:	Not reported
Manifest Status:	Not reported
seq:	Not reported
Year:	2014
Trans1 State ID:	NJD003812047
Trans2 State ID:	Not reported
Generator Ship Date:	02/25/2014
Trans1 Recv Date:	02/25/2014
Trans2 Recv Date:	Not reported
TSD Site Recv Date:	02/28/2014
Part A Recv Date:	Not reported
Part B Recv Date:	Not reported
Generator EPA ID:	NYP004450888
Trans1 EPA ID:	Not reported
Trans2 EPA ID:	Not reported
TSDF ID 1:	NJD991291105
TSDF ID 2:	Not reported
Manifest Tracking Number:	002330430GBF
Import Indicator:	N
Export Indicator:	N
Discr Quantity Indicator:	N
Discr Type Indicator:	N
Discr Residue Indicator:	N
Discr Partial Reject Indicator:	N
Discr Full Reject Indicator:	N
Manifest Ref Number:	Not reported
Alt Facility RCRA ID:	Not reported
Alt Facility Sign Date:	Not reported
MGMT Method Type Code:	H110
Waste Code:	Not reported
Waste Code:	Not reported
Waste Code:	Not reported
Waste Code:	Not reported

CON EDISON SERVICE BOX: 31609 (Continued) **1016971350**

Waste Code:	Not reported
Waste Code:	Not reported
Quantity:	1000
Units:	P - Pounds
Number of Containers:	1
Container Type:	TT - Cargo tank, tank trucks
Handling Method:	T Chemical, physical, or biological treatment.
Specific Gravity:	1
Waste Code:	D008
Waste Code 1_2:	Not reported
Waste Code 1_3:	Not reported
Waste Code 1_4:	Not reported
Waste Code 1_5:	Not reported
Waste Code 1_6:	Not reported

AA299 **CON EDISON SERVICE BOX 40277** **RCRA NonGen / NLR** **1014918246**
NNW **132 ORCHARD ST** **NY MANIFEST** **NYP004218570**
1/8-1/4 **NEW YORK, NY 10002** **NJ MANIFEST**
0.178 mi.
942 ft. **Site 5 of 13 in cluster AA**

Relative:
Higher

Actual:
36 ft.

RCRA NonGen / NLR:

Date form received by agency:	11/20/2010
Facility name:	CON EDISON SERVICE BOX 40277
Facility address:	132 ORCHARD ST NEW YORK, NY 10002
EPA ID:	NYP004218570
Mailing address:	IRVING PL RM 828 NEW YORK, NY 10003
Contact:	KELVIN NELSON
Contact address:	Not reported Not reported
Contact country:	Not reported
Contact telephone:	(212) 780-3756
Contact email:	Not reported
EPA Region:	02
Classification:	Non-Generator
Description:	Handler: Non-Generators do not presently generate hazardous waste

Handler Activities Summary:

U.S. importer of hazardous waste:	No
Mixed waste (haz. and radioactive):	No
Recycler of hazardous waste:	No
Transporter of hazardous waste:	No
Treater, storer or disposer of HW:	No
Underground injection activity:	No
On-site burner exemption:	No
Furnace exemption:	No
Used oil fuel burner:	No
Used oil processor:	No
User oil refiner:	No
Used oil fuel marketer to burner:	No
Used oil Specification marketer:	No
Used oil transfer facility:	No
Used oil transporter:	No

CON EDISON SERVICE BOX 40277 (Continued) **1014918246**

Historical Generators:

Date form received by agency:	10/21/2010
Site name:	CON EDISON SERVICE BOX 40277
Classification:	Conditionally Exempt Small Quantity Generator
Violation Status:	No violations found

NY MANIFEST:

Country:	USA
EPA ID:	NYP004218570
Facility Status:	Not reported
Location Address 1:	F/O 132 ORCHARD ST
Code:	BP
Location Address 2:	Not reported
Total Tanks:	Not reported
Location City:	NEW YORK
Location State:	NY
Location Zip:	10002
Location Zip 4:	Not reported

NY MANIFEST:

EPAID:	NYP004218570
Mailing Name:	CONSOLIDATED EDISON
Mailing Contact:	THOMAS TEELING
Mailing Address 1:	4 IRVING PL RM 828
Mailing Address 2:	Not reported
Mailing City:	NEW YORK
Mailing State:	NY
Mailing Zip:	10003
Mailing Zip 4:	Not reported
Mailing Country:	USA
Mailing Phone:	2124603770

NY MANIFEST:

Document ID:	Not reported
Manifest Status:	Not reported
seq:	Not reported
Year:	2010
Trans1 State ID:	NJ0000027193
Trans2 State ID:	Not reported
Generator Ship Date:	10/21/2010
Trans1 Recv Date:	10/21/2010
Trans2 Recv Date:	Not reported
TSD Site Recv Date:	10/22/2010
Part A Recv Date:	Not reported
Part B Recv Date:	Not reported
Generator EPA ID:	NYP004218570
Trans1 EPA ID:	Not reported
Trans2 EPA ID:	Not reported
TSDF ID 1:	NJD002200046
TSDF ID 2:	Not reported
Manifest Tracking Number:	007656709JJK
Import Indicator:	N
Export Indicator:	N
Discr Quantity Indicator:	N
Discr Type Indicator:	N
Discr Residue Indicator:	N

CON EDISON SERVICE BOX 40277 (Continued) **1014918246**

Discr Partial Reject Indicator:	N
Discr Full Reject Indicator:	N
Manifest Ref Number:	Not reported
Alt Facility RCRA ID:	Not reported
Alt Facility Sign Date:	Not reported
MGMT Method Type Code:	H111
Waste Code:	Not reported
Waste Code:	Not reported
Waste Code:	Not reported
Waste Code:	Not reported
Waste Code:	Not reported
Waste Code:	Not reported
Quantity:	10.0
Units:	P - Pounds
Number of Containers:	1.0
Container Type:	TT - Cargo tank, tank trucks
Handling Method:	T Chemical, physical, or biological treatment.
Specific Gravity:	1.0
Waste Code:	D008
Waste Code 1_2:	Not reported
Waste Code 1_3:	Not reported
Waste Code 1_4:	Not reported
Waste Code 1_5:	Not reported
Waste Code 1_6:	Not reported

NJ MANIFEST:

EPA Id:	NYP004218570
Mail Address:	IRVING PL RM 828
Mail City/State/Zip:	NEW YORK, NY 10003
Facility Phone:	Not reported
Emergency Phone:	Not reported
Contact:	KELVIN NELSON
Comments:	Not reported
SIC Code:	Not reported
County:	NY061
Municipal:	Not reported
Previous EPA Id:	Not reported
Gen Flag:	Not reported
Trans Flag:	Not reported
TSDF Flag:	Not reported
Name Change:	Not reported
Date Change:	Not reported

Manifest:

Manifest Number:	007656709JJK
EPA ID:	NYP004218570
Date Shipped:	10/21/2010
TSDF EPA ID:	NJD002200046
Transporter EPA ID:	NJ0000027193
Transporter 2 EPA ID:	Not reported
Transporter 3 EPA ID:	Not reported
Transporter 4 EPA ID:	Not reported
Transporter 5 EPA ID:	Not reported
Transporter 6 EPA ID:	Not reported
Transporter 7 EPA ID:	Not reported
Transporter 8 EPA ID:	Not reported

CON EDISON SERVICE BOX 40277 (Continued) **1014918246**

Transporter 9 EPA ID:	Not reported
Transporter 10 EPA ID:	Not reported
Date Trans1 Transported Waste:	10/21/2010
Date Trans2 Transported Waste:	Not reported
Date Trans3 Transported Waste:	Not reported
Date Trans4 Transported Waste:	Not reported
Date Trans5 Transported Waste:	Not reported
Date Trans6 Transported Waste:	Not reported
Date Trans7 Transported Waste:	Not reported
Date Trans8 Transported Waste:	Not reported
Date Trans9 Transported Waste:	Not reported
Date Trans10 Transported Waste:	Not reported
Date TSDF Received Waste:	10/22/2010
TSDF EPA Facility Name:	Not reported
QTY Units:	Not reported
Transporter SEQ ID:	Not reported
Transporter-1 Date:	Not reported
Waste SEQ ID:	Not reported
Waste Type Code 2:	Not reported
Waste Type Code 3:	Not reported
Waste Type Code 4:	Not reported
Waste Type Code 5:	Not reported
Waste Type Code 6:	Not reported
Date Accepted:	Not reported
Manifest Discrepancy Type:	Not reported
Data Entry Number:	Not reported
Was Load Rejected:	NEW YORK, NY 10003
Reason Load Was Rejected:	Not reported

Waste:

Manifest Year:	Not reported
Waste Code:	D008
Hand Code:	H111
Quantity:	10 P

AA300 **132 ORCHARD ST** **NY AST** **U004077185**
NNW **132 ORCHARD ST** **N/A**
1/8-1/4 **NEW YORK, NY 10002**
0.178 mi.
942 ft. **Site 6 of 13 in cluster AA**

Relative:
Higher

Actual:
36 ft.

AST:

Region:	STATE
DEC Region:	2
Site Status:	Active
Facility Id:	2-288748
Program Type:	PBS
UTM X:	585395.10986
UTM Y:	4508159.44643
Expiration Date:	11/10/2018
Site Type:	Apartment Building/Office Building

Affiliation Records:

Site Id:	12977
Affiliation Type:	Emergency Contact
Company Name:	FRANCO EQUITIES LLC

132 ORCHARD ST (Continued) **U004077185**

Contact Type:	Not reported
Contact Name:	JOSEPH FRANCO
Address1:	Not reported
Address2:	Not reported
City:	Not reported
State:	NN
Zip Code:	Not reported
Country Code:	999
Phone:	(201) 887-5949
EMail:	Not reported
Fax Number:	Not reported
Modified By:	MSBAPTIS
Date Last Modified:	2008-10-29

Site Id:	12977
Affiliation Type:	Mail Contact
Company Name:	FRANCO EQUITIES LLC
Contact Type:	Not reported
Contact Name:	JOSEPH FRANCO
Address1:	101 WEST 69TH STREET
Address2:	SUITE 1C
City:	NEW YORK
State:	NY
Zip Code:	10023
Country Code:	001
Phone:	(212) 874-3401
EMail:	JFRANCO@FRANCOMANAGEMENT.COM
Fax Number:	Not reported
Modified By:	MSBAPTIS
Date Last Modified:	2013-11-05

Site Id:	12977
Affiliation Type:	On-Site Operator
Company Name:	132 ORCHARD ST
Contact Type:	Not reported
Contact Name:	JOSE CASTRO
Address1:	Not reported
Address2:	Not reported
City:	Not reported
State:	NN
Zip Code:	Not reported
Country Code:	001
Phone:	(212) 874-3401
EMail:	Not reported
Fax Number:	Not reported
Modified By:	MSBAPTIS
Date Last Modified:	2013-11-05

Site Id:	12977
Affiliation Type:	Facility Owner
Company Name:	FRANCO EQUITIES LLC
Contact Type:	AGENT
Contact Name:	JOSEPH FRANCO
Address1:	101 WEST 69TH STREET
Address2:	Not reported
City:	NEW YORK
State:	NY

132 ORCHARD ST (Continued) **U004077185**

Zip Code:	10023
Country Code:	001
Phone:	(212) 874-3401
EMail:	Not reported
Fax Number:	Not reported
Modified By:	MSBAPTIS
Date Last Modified:	2008-10-29

Tank Info:

Tank Number:	001
Tank Id:	12784
Material Code:	0001
Common Name of Substance:	#2 Fuel Oil (On-Site Consumption)

Equipment Records:

A00 - Tank Internal Protection - None
C03 - Pipe Location - Aboveground/Underground Combination
G00 - Tank Secondary Containment - None
L00 - Piping Leak Detection - None
B05 - Tank External Protection - Jacketed
J00 - Dispenser - None
D01 - Pipe Type - Steel/Carbon Steel/Iron
E00 - Piping Secondary Containment - None
K00 - Spill Prevention - None
H00 - Tank Leak Detection - None
F00 - Pipe External Protection - None
I05 - Overfill - Vent Whistle

Tank Location:	6
Tank Type:	Stainless Steel Alloy
Tank Status:	In Service
Pipe Model:	Not reported
Install Date:	02/22/1968
Capacity Gallons:	2000
Tightness Test Method:	NN
Date Test:	Not reported
Next Test Date:	Not reported
Date Tank Closed:	Not reported
Register:	True
Modified By:	MSBAPTIS
Last Modified:	11/05/2013
Material Name:	Not reported

Z301 **71 CLINTON, INC.** **NY AST** **A100194174**
NE **71 CLINTON STREET** **N/A**
1/8-1/4 **NEW YORK, NY 10002**
0.180 mi.
948 ft. **Site 16 of 27 in cluster Z**

Relative:
Lower

Actual:
27 ft.

AST:

Region:	STATE
DEC Region:	2
Site Status:	Active
Facility Id:	2-607137
Program Type:	PBS
UTM X:	585705.02585
UTM Y:	4508046.74687

71 CLINTON, INC. (Continued) **A100194174**

Expiration Date:	11/02/2016
Site Type:	Apartment Building/Office Building

Affiliation Records:

Site Id:	28991
Affiliation Type:	Facility Owner
Company Name:	71 CLINTON, INC.
Contact Type:	OWNER
Contact Name:	STEVEN ROSENFELD
Address1:	P.O. BOX 1321
Address2:	Not reported
City:	NEW YORK
State:	NY
Zip Code:	10021
Country Code:	001
Phone:	(212) 327-1414
EMail:	Not reported
Fax Number:	Not reported
Modified By:	msbaptis
Date Last Modified:	2006-10-31

Site Id:	28991
Affiliation Type:	Mail Contact
Company Name:	71 CLINTON, INC.
Contact Type:	Not reported
Contact Name:	STEVEN ROSENFELO
Address1:	P.O. BOX 1321
Address2:	LENOX HILL STATION
City:	NEW YORK,
State:	NY
Zip Code:	10021
Country Code:	001
Phone:	(212) 327-1414
EMail:	Not reported
Fax Number:	Not reported
Modified By:	TRANSLAT
Date Last Modified:	2004-03-04

Site Id:	28991
Affiliation Type:	On-Site Operator
Company Name:	71 CLINTON, INC.
Contact Type:	Not reported
Contact Name:	JOSE DIAZ
Address1:	Not reported
Address2:	Not reported
City:	Not reported
State:	NN
Zip Code:	Not reported
Country Code:	001
Phone:	(212) 327-1414
EMail:	Not reported
Fax Number:	Not reported
Modified By:	TRANSLAT
Date Last Modified:	2004-03-04

Site Id:	28991
Affiliation Type:	Emergency Contact
Company Name:	71 CLINTON, INC.

71 CLINTON, INC. (Continued) **A100194174**

Contact Type:	Not reported
Contact Name:	STEVEN ROSENFELO
Address1:	Not reported
Address2:	Not reported
City:	Not reported
State:	NN
Zip Code:	Not reported
Country Code:	001
Phone:	(212) 327-1414
EMail:	Not reported
Fax Number:	Not reported
Modified By:	TRANSLAT
Date Last Modified:	2004-03-04

Tank Info:

Tank Number:	001
Tank Id:	62382
Material Code:	0001
Common Name of Substance:	#2 Fuel Oil (On-Site Consumption)

Equipment Records:

B05 - Tank External Protection - Jacketed
C01 - Pipe Location - Aboveground
L00 - Piping Leak Detection - None
A01 - Tank Internal Protection - Epoxy Liner
H00 - Tank Leak Detection - None
D01 - Pipe Type - Steel/Carbon Steel/Iron
E00 - Piping Secondary Containment - None
G03 - Tank Secondary Containment - Vault (w/o access)
J02 - Dispenser - Suction Dispenser
K00 - Spill Prevention - None
I04 - Overfill - Product Level Gauge (A/G)
F00 - Pipe External Protection - None
I05 - Overfill - Vent Whistle

Tank Location:	3
Tank Type:	Steel/Carbon Steel/Iron
Tank Status:	In Service
Pipe Model:	Not reported
Install Date:	01/01/1987
Capacity Gallons:	1500
Tightness Test Method:	NN
Date Test:	Not reported
Next Test Date:	Not reported
Date Tank Closed:	Not reported
Register:	True
Modified By:	MSBAPTIS
Last Modified:	08/31/2011
Material Name:	Not reported

W302 North 1/8-1/4 0.180 mi. 950 ft. | **128 RIVINGTON ST/131 NORFOLK STREET HDFC**
128 RIVINGTON STREET
NEW YORK, NY 10002

Site 3 of 6 in cluster W

NY AST | **U004044975**
N/A

Relative: Lower

Actual: 31 ft.

AST:

Region:	STATE
DEC Region:	2
Site Status:	Unregulated/Closed
Facility Id:	2-471151
Program Type:	PBS
UTM X:	585610.51596
UTM Y:	4508159.26566
Expiration Date:	N/A
Site Type:	Apartment Building/Office Building

Affiliation Records:

Site Id:	20664
Affiliation Type:	Facility Owner
Company Name:	128 RIVINGTON ST/131 NORFOLK ST HDFC % HSC MGT COR
Contact Type:	Not reported
Contact Name:	Not reported
Address1:	850 BRONX RIVER ROAD
Address2:	Not reported
City:	YONKERS
State:	NY
Zip Code:	10708
Country Code:	001
Phone:	(914) 237-1600
EMail:	Not reported
Fax Number:	Not reported
Modified By:	TRANSLAT
Date Last Modified:	2004-03-04

Site Id:	20664
Affiliation Type:	Mail Contact
Company Name:	128 RIVINGTON ST/131 NORFOLK ST HDFC
Contact Type:	Not reported
Contact Name:	JIM MAISTRE
Address1:	% HSC MANAGEMENT CORP
Address2:	850 BRONX RIVER ROAD
City:	YONKERS
State:	NY
Zip Code:	10708
Country Code:	001
Phone:	(914) 237-1600
EMail:	Not reported
Fax Number:	Not reported
Modified By:	TRANSLAT
Date Last Modified:	2004-03-04

Site Id:	20664
Affiliation Type:	On-Site Operator
Company Name:	128 RIVINGTON ST/131 NORFOLK STREET HDFC
Contact Type:	Not reported
Contact Name:	PEDRO CRUZ
Address1:	Not reported
Address2:	Not reported
City:	Not reported

128 RIVINGTON ST/131 NORFOLK STREET HDFC (Continued) **U004044975**

State:	NN
Zip Code:	Not reported
Country Code:	001
Phone:	(914) 237-1600
EMail:	Not reported
Fax Number:	Not reported
Modified By:	TRANSLAT
Date Last Modified:	2004-03-04

Site Id:	20664
Affiliation Type:	Emergency Contact
Company Name:	128 RIVINGTON ST/131 NORFOLK ST HDFC % HSC MGT COR
Contact Type:	Not reported
Contact Name:	JIM MAISTRE
Address1:	Not reported
Address2:	Not reported
City:	Not reported
State:	NN
Zip Code:	Not reported
Country Code:	001
Phone:	(914) 237-1600
EMail:	Not reported
Fax Number:	Not reported
Modified By:	TRANSLAT
Date Last Modified:	2004-03-04

Tank Info:

Tank Number:	001
Tank Id:	37381
Material Code:	0001
Common Name of Substance:	#2 Fuel Oil (On-Site Consumption)

Equipment Records:

	C00 - Pipe Location - No Piping
	I04 - Overfill - Product Level Gauge (A/G)
	H00 - Tank Leak Detection - None
	D01 - Pipe Type - Steel/Carbon Steel/Iron
	G03 - Tank Secondary Containment - Vault (w/o access)
	J02 - Dispenser - Suction Dispenser
	A00 - Tank Internal Protection - None
	B00 - Tank External Protection - None
	F00 - Pipe External Protection - None
Tank Location:	1
Tank Type:	Steel/Carbon Steel/Iron
Tank Status:	Closed - Removed
Pipe Model:	Not reported
Install Date:	Not reported
Capacity Gallons:	5000
Tightness Test Method:	NN
Date Test:	Not reported
Next Test Date:	Not reported
Date Tank Closed:	01/12/2004
Register:	True
Modified By:	TRANSLAT
Last Modified:	03/04/2004

128 RIVINGTON ST/131 NORFOLK STREET HDFC (Continued) **U004044975**

Material Name: Not reported

W303
North
1/8-1/4
0.180 mi.
951 ft.

CON EDISON
126 RIVINGTON ST
NEW YORK, NY 10002

NY MANIFEST **S117740373**
N/A

Site 4 of 6 in cluster W

Relative:
Lower

Actual:
31 ft.

NY MANIFEST:

Country:	USA
EPA ID:	NYP004735387
Facility Status:	Not reported
Location Address 1:	126 RIVINGTON ST
Code:	BP
Location Address 2:	SB 40479
Total Tanks:	Not reported
Location City:	NEW YORK
Location State:	NY
Location Zip:	10002
Location Zip 4:	Not reported

NY MANIFEST:

EPAID:	NYP004735387
Mailing Name:	CON EDISON
Mailing Contact:	TOM TEELING
Mailing Address 1:	4 IRVING PLACE - 15TH FLOOR
Mailing Address 2:	Not reported
Mailing City:	NEW YORK
Mailing State:	NY
Mailing Zip:	10003
Mailing Zip 4:	Not reported
Mailing Country:	USA
Mailing Phone:	Not reported

NY MANIFEST:

Document ID:	Not reported
Manifest Status:	Not reported
seq:	Not reported
Year:	2015
Trans1 State ID:	NJD003812047
Trans2 State ID:	NJD003812047
Generator Ship Date:	02/22/2015
Trans1 Recv Date:	02/22/2015
Trans2 Recv Date:	02/26/2015
TSD Site Recv Date:	02/26/2015
Part A Recv Date:	Not reported
Part B Recv Date:	Not reported
Generator EPA ID:	NYP004735387
Trans1 EPA ID:	Not reported
Trans2 EPA ID:	Not reported
TSDF ID 1:	NJD991291105
TSDF ID 2:	Not reported
Manifest Tracking Number:	002610811GBF
Import Indicator:	N
Export Indicator:	N
Discr Quantity Indicator:	N
Discr Type Indicator:	N
Discr Residue Indicator:	N

CON EDISON (Continued) **S117740373**

Discr Partial Reject Indicator:	N
Discr Full Reject Indicator:	N
Manifest Ref Number:	Not reported
Alt Facility RCRA ID:	Not reported
Alt Facility Sign Date:	Not reported
MGMT Method Type Code:	H110
Waste Code:	Not reported
Waste Code:	Not reported
Waste Code:	Not reported
Waste Code:	Not reported
Waste Code:	Not reported
Waste Code:	Not reported
Quantity:	1000
Units:	P - Pounds
Number of Containers:	1
Container Type:	TT - Cargo tank, tank trucks
Handling Method:	T Chemical, physical, or biological treatment.
Specific Gravity:	1
Waste Code:	D008
Waste Code 1_2:	Not reported
Waste Code 1_3:	Not reported
Waste Code 1_4:	Not reported
Waste Code 1_5:	Not reported
Waste Code 1_6:	Not reported
Document ID:	Not reported
Manifest Status:	Not reported
seq:	Not reported
Year:	2015
Trans1 State ID:	NJD003812047
Trans2 State ID:	NJD003812047
Generator Ship Date:	02/22/2015
Trans1 Recv Date:	02/22/2015
Trans2 Recv Date:	02/26/2015
TSD Site Recv Date:	02/26/2015
Part A Recv Date:	Not reported
Part B Recv Date:	Not reported
Generator EPA ID:	NYP004735387
Trans1 EPA ID:	Not reported
Trans2 EPA ID:	Not reported
TSDF ID 1:	NJD991291105
TSDF ID 2:	Not reported
Manifest Tracking Number:	002610811GBF
Import Indicator:	N
Export Indicator:	N
Discr Quantity Indicator:	N
Discr Type Indicator:	N
Discr Residue Indicator:	N
Discr Partial Reject Indicator:	N
Discr Full Reject Indicator:	N
Manifest Ref Number:	Not reported
Alt Facility RCRA ID:	Not reported
Alt Facility Sign Date:	Not reported
MGMT Method Type Code:	H110
Waste Code:	Not reported
Waste Code:	Not reported
Waste Code:	Not reported

CON EDISON (Continued) **S117740373**

Waste Code:	Not reported
Waste Code:	Not reported
Waste Code:	Not reported
Quantity:	1000
Units:	P - Pounds
Number of Containers:	1
Container Type:	TT - Cargo tank, tank trucks
Handling Method:	T Chemical, physical, or biological treatment.
Specific Gravity:	1
Waste Code:	D008
Waste Code 1_2:	Not reported
Waste Code 1_3:	Not reported
Waste Code 1_4:	Not reported
Waste Code 1_5:	Not reported
Waste Code 1_6:	Not reported
Document ID:	Not reported
Manifest Status:	Not reported
seq:	Not reported
Year:	2015
Trans1 State ID:	NJD003812047
Trans2 State ID:	NJD003812047
Generator Ship Date:	02/22/2015
Trans1 Recv Date:	02/22/2015
Trans2 Recv Date:	02/26/2015
TSD Site Recv Date:	02/26/2015
Part A Recv Date:	Not reported
Part B Recv Date:	Not reported
Generator EPA ID:	NYP004735387
Trans1 EPA ID:	Not reported
Trans2 EPA ID:	Not reported
TSDF ID 1:	NJD991291105
TSDF ID 2:	Not reported
Manifest Tracking Number:	002610811GBF
Import Indicator:	N
Export Indicator:	N
Discr Quantity Indicator:	N
Discr Type Indicator:	N
Discr Residue Indicator:	N
Discr Partial Reject Indicator:	N
Discr Full Reject Indicator:	N
Manifest Ref Number:	Not reported
Alt Facility RCRA ID:	Not reported
Alt Facility Sign Date:	Not reported
MGMT Method Type Code:	H110
Waste Code:	Not reported
Waste Code:	Not reported
Waste Code:	Not reported
Waste Code:	Not reported
Waste Code:	Not reported
Waste Code:	Not reported
Quantity:	1000
Units:	P - Pounds
Number of Containers:	1
Container Type:	TT - Cargo tank, tank trucks
Handling Method:	T Chemical, physical, or biological treatment.
Specific Gravity:	1

CON EDISON (Continued) **S117740373**

Waste Code: D008
Waste Code 1_2: Not reported
Waste Code 1_3: Not reported
Waste Code 1_4: Not reported
Waste Code 1_5: Not reported
Waste Code 1_6: Not reported

W304 North 1/8-1/4 0.180 mi. 951 ft. **CON EDISON SERVICE BOX: 40479** **RCRA NonGen / NLR** **1016972490**
126 RIVINGTON ST & ESSEX ST E OF **NY MANIFEST** **NYP004462677**
NEW YORK, NY 10002

Site 5 of 6 in cluster W

Relative: Lower

Actual: 31 ft.

RCRA NonGen / NLR:
Date form received by agency: 04/10/2014
Facility name: CON EDISON SERVICE BOX: 40479
Facility address: 126 RIVINGTON ST & ESSEX ST E OF
NEW YORK, NY 10002
EPA ID: NYP004462677
Mailing address: IRVING PL, 15TH FL NE
NEW YORK, NY 10003
Contact: THOMAS TEELING
Contact address: Not reported
Not reported
Contact country: Not reported
Contact telephone: (212) 460-3770
Contact email: Not reported
EPA Region: 02
Classification: Non-Generator
Description: Handler: Non-Generators do not presently generate hazardous waste

Handler Activities Summary:
U.S. importer of hazardous waste: No
Mixed waste (haz. and radioactive): No
Recycler of hazardous waste: No
Transporter of hazardous waste: No
Treater, storer or disposer of HW: No
Underground injection activity: No
On-site burner exemption: No
Furnace exemption: No
Used oil fuel burner: No
Used oil processor: No
User oil refiner: No
Used oil fuel marketer to burner: No
Used oil Specification marketer: No
Used oil transfer facility: No
Used oil transporter: No

Historical Generators:
Date form received by agency: 03/10/2014
Site name: CON EDISON SERVICE BOX: 40479
Classification: Conditionally Exempt Small Quantity Generator

Violation Status: No violations found

NY MANIFEST:

CON EDISON SERVICE BOX: 40479 (Continued) **1016972490**

Country:	USA
EPA ID:	NYP004462677
Facility Status:	Not reported
Location Address 1:	129 RIVINGTON ST
Code:	BP
Location Address 2:	SB 40479
Total Tanks:	Not reported
Location City:	NEW YORK
Location State:	NY
Location Zip:	10002
Location Zip 4:	Not reported

NY MANIFEST:

EPAID:	NYP004462677
Mailing Name:	CON ED
Mailing Contact:	TOM TEELING
Mailing Address 1:	4 IRVING PLACE - 15TH FLOOR
Mailing Address 2:	Not reported
Mailing City:	NEW YORK
Mailing State:	NY
Mailing Zip:	10003
Mailing Zip 4:	Not reported
Mailing Country:	USA
Mailing Phone:	2124603770

NY MANIFEST:

Document ID:	Not reported
Manifest Status:	Not reported
seq:	Not reported
Year:	2014
Trans1 State ID:	NJD003812047
Trans2 State ID:	Not reported
Generator Ship Date:	03/10/2014
Trans1 Recv Date:	03/10/2014
Trans2 Recv Date:	Not reported
TSD Site Recv Date:	03/11/2014
Part A Recv Date:	Not reported
Part B Recv Date:	Not reported
Generator EPA ID:	NYP004462677
Trans1 EPA ID:	Not reported
Trans2 EPA ID:	Not reported
TSDF ID 1:	NJD991291105
TSDF ID 2:	Not reported
Manifest Tracking Number:	002360716GBF
Import Indicator:	N
Export Indicator:	N
Discr Quantity Indicator:	N
Discr Type Indicator:	N
Discr Residue Indicator:	N
Discr Partial Reject Indicator:	N
Discr Full Reject Indicator:	N
Manifest Ref Number:	Not reported
Alt Facility RCRA ID:	Not reported
Alt Facility Sign Date:	Not reported
MGMT Method Type Code:	H110
Waste Code:	Not reported
Waste Code:	Not reported

CON EDISON SERVICE BOX: 40479 (Continued) **1016972490**

Waste Code:	Not reported
Waste Code:	Not reported
Waste Code:	Not reported
Waste Code:	Not reported
Quantity:	500
Units:	P - Pounds
Number of Containers:	1
Container Type:	TT - Cargo tank, tank trucks
Handling Method:	T Chemical, physical, or biological treatment.
Specific Gravity:	1
Waste Code:	D008
Waste Code 1_2:	Not reported
Waste Code 1_3:	Not reported
Waste Code 1_4:	Not reported
Waste Code 1_5:	Not reported
Waste Code 1_6:	Not reported

W305 North 1/8-1/4 0.181 mi. 954 ft. **CON EDISON** **RCRA NonGen / NLR** **1018278757**
126 RIVINGTON ST **ECHO** **NYP004735387**
NEW YORK, NY 10002

Site 6 of 6 in cluster W

Relative: Lower

Actual: 31 ft.

RCRA NonGen / NLR:

Date form received by agency:	02/22/2015
Facility name:	CON EDISON
Facility address:	126 RIVINGTON ST NEW YORK, NY 10002
EPA ID:	NYP004735387
Mailing address:	IRVING PL, 15TH FL NE NEW YORK, NY 10003
Contact:	THOMAS TEELING
Contact address:	Not reported Not reported
Contact country:	Not reported
Contact telephone:	(212) 460-3770
Contact email:	Not reported
EPA Region:	02
Classification:	Non-Generator
Description:	Handler: Non-Generators do not presently generate hazardous waste

Handler Activities Summary:

U.S. importer of hazardous waste:	No
Mixed waste (haz. and radioactive):	No
Recycler of hazardous waste:	No
Transporter of hazardous waste:	No
Treater, storer or disposer of HW:	No
Underground injection activity:	No
On-site burner exemption:	No
Furnace exemption:	No
Used oil fuel burner:	No
Used oil processor:	No
User oil refiner:	No
Used oil fuel marketer to burner:	No
Used oil Specification marketer:	No
Used oil transfer facility:	No

CON EDISON (Continued) **1018278757**

Used oil transporter: No

Historical Generators:
Date form received by agency: 02/22/2015
Site name: CON EDISON
Classification: Small Quantity Generator

Violation Status: No violations found

ECHO:
Envid: 1018278757
Registry ID: 110067680888
DFR URL: http://echo.epa.gov/detailed_facility_report?fid=110067680888

X306 **UNITED HEBREW COMMUNITY OF NY** **NY AST** **A100296493**
South **201 EAST BROADWAY** **N/A**
1/8-1/4 **NEW YORK, NY 10002**
0.181 mi.
958 ft. **Site 4 of 12 in cluster X**

Relative:
Lower

Actual:
27 ft.

AST:
Region: STATE
DEC Region: 2
Site Status: Active
Facility Id: 2-608909
Program Type: PBS
UTM X: 585276.86001
UTM Y: 4507508.79862
Expiration Date: 04/29/2018
Site Type: Religious Building (Church, Synagogue, Mosque, Temple, etc.)

Affiliation Records:
Site Id: 30757
Affiliation Type: Facility Owner
Company Name: UNITED HEBREW COMMUNITY OF NY
Contact Type: EXECUTIVE DIRECTOR
Contact Name: DAVID JACOBSON
Address1: 201 EAST BROADWAY
Address2: Not reported
City: NEW YORK
State: NY
Zip Code: 10002
Country Code: 001
Phone: (212) 674-3580
EMail: Not reported
Fax Number: Not reported
Modified By: dxliving
Date Last Modified: 2008-01-22

Site Id: 30757
Affiliation Type: Mail Contact
Company Name: UNITED HEBREW COMMUNITY OF NY
Contact Type: EXECUTIVE DIRECTOR
Contact Name: DAVID JACOBSON
Address1: 201 EAST BROADWAY
Address2: Not reported
City: NEW YORK
State: NY

UNITED HEBREW COMMUNITY OF NY (Continued) **A100296493**

Zip Code:	10002
Country Code:	001
Phone:	(212) 674-3580
EMail:	Not reported
Fax Number:	Not reported
Modified By:	dxliving
Date Last Modified:	2008-01-22

Site Id:	30757
Affiliation Type:	On-Site Operator
Company Name:	UNITED HEBREW COMMUNITY OF NY
Contact Type:	Not reported
Contact Name:	DAVID JACOBSON
Address1:	Not reported
Address2:	Not reported
City:	Not reported
State:	NN
Zip Code:	Not reported
Country Code:	001
Phone:	(212) 674-3580
EMail:	Not reported
Fax Number:	Not reported
Modified By:	TRANSLAT
Date Last Modified:	2004-03-04

Site Id:	30757
Affiliation Type:	Emergency Contact
Company Name:	UNITED HEBREW COMMUNITY OF NY
Contact Type:	Not reported
Contact Name:	DAVID JACOBSON
Address1:	Not reported
Address2:	Not reported
City:	Not reported
State:	NN
Zip Code:	Not reported
Country Code:	001
Phone:	(212) 674-3580
EMail:	Not reported
Fax Number:	Not reported
Modified By:	TRANSLAT
Date Last Modified:	2004-03-04

Tank Info:

Tank Number:	001
Tank Id:	65956
Material Code:	0001
Common Name of Substance:	#2 Fuel Oil (On-Site Consumption)

Equipment Records:

B99 - Tank External Protection - Other
D01 - Pipe Type - Steel/Carbon Steel/Iron
G03 - Tank Secondary Containment - Vault (w/o access)
J02 - Dispenser - Suction Dispenser
H00 - Tank Leak Detection - None
A00 - Tank Internal Protection - None

UNITED HEBREW COMMUNITY OF NY (Continued) **A100296493**

C03 - Pipe Location - Aboveground/Underground Combination
L09 - Piping Leak Detection - Exempt Suction Piping
I04 - Overfill - Product Level Gauge (A/G)
F00 - Pipe External Protection - None
I05 - Overfill - Vent Whistle

Tank Location:	1
Tank Type:	Steel/Carbon Steel/Iron
Tank Status:	In Service
Pipe Model:	Not reported
Install Date:	01/01/1920
Capacity Gallons:	1500
Tightness Test Method:	NN
Date Test:	Not reported
Next Test Date:	Not reported
Date Tank Closed:	Not reported
Register:	True
Modified By:	MSBAPTIS
Last Modified:	08/13/2013
Material Name:	Not reported

AA307 **CON EDISON** **RCRA NonGen / NLR** **1014398602**
NNW **134 ORCHARD ST** **NY MANIFEST** **NYP004209589**
1/8-1/4 **NEW YORK, NY 10002** **NJ MANIFEST**
0.182 mi.
961 ft. **Site 7 of 13 in cluster AA**

Relative:
Higher

Actual:
36 ft.

RCRA NonGen / NLR:

Date form received by agency:	06/24/2010
Facility name:	CON EDISON
Facility address:	134 ORCHARD ST NEW YORK, NY 10002
EPA ID:	NYP004209589
Mailing address:	4 IRVING PL, RM 828 NEW YORK, NY 10003
Contact:	ANTHONY BUDA
Contact address:	Not reported Not reported
Contact country:	Not reported
Contact telephone:	(917) 440-1809
Contact email:	Not reported
EPA Region:	02
Classification:	Non-Generator
Description:	Handler: Non-Generators do not presently generate hazardous waste

Handler Activities Summary:

U.S. importer of hazardous waste:	No
Mixed waste (haz. and radioactive):	No
Recycler of hazardous waste:	No
Transporter of hazardous waste:	No
Treater, storer or disposer of HW:	No
Underground injection activity:	No
On-site burner exemption:	No
Furnace exemption:	No
Used oil fuel burner:	No
Used oil processor:	No
User oil refiner:	No
Used oil fuel marketer to burner:	No

CON EDISON (Continued) **1014398602**

Used oil Specification marketer: No
Used oil transfer facility: No
Used oil transporter: No

Violation Status: No violations found

NY MANIFEST:
Country: USA
EPA ID: NYP004209589
Facility Status: Not reported
Location Address 1: F/O 134 ORCHARD ST
Code: BP
Location Address 2: Not reported
Total Tanks: Not reported
Location City: NEW YORK
Location State: NY
Location Zip: 10002
Location Zip 4: Not reported

NY MANIFEST:
EPAID: NYP004209589
Mailing Name: CONSOLIDATED EDISON
Mailing Contact: THOMAS TEELING
Mailing Address 1: 4 IRVING PL RM 828
Mailing Address 2: Not reported
Mailing City: NEW YORK
Mailing State: NY
Mailing Zip: 10003
Mailing Zip 4: Not reported
Mailing Country: USA
Mailing Phone: 2124603770

NY MANIFEST:
Document ID: Not reported
Manifest Status: Not reported
seq: Not reported
Year: 2010
Trans1 State ID: NJ0000027193
Trans2 State ID: Not reported
Generator Ship Date: 06/24/2010
Trans1 Recv Date: 06/24/2010
Trans2 Recv Date: Not reported
TSD Site Recv Date: 06/25/2010
Part A Recv Date: Not reported
Part B Recv Date: Not reported
Generator EPA ID: NYP004209589
Trans1 EPA ID: Not reported
Trans2 EPA ID: Not reported
TSDF ID 1: NJD002200046
TSDF ID 2: Not reported
Manifest Tracking Number: 001055430GBF
Import Indicator: N
Export Indicator: N
Discr Quantity Indicator: N
Discr Type Indicator: N
Discr Residue Indicator: N
Discr Partial Reject Indicator: N
Discr Full Reject Indicator: N

CON EDISON (Continued) **1014398602**

Manifest Ref Number:	Not reported
Alt Facility RCRA ID:	Not reported
Alt Facility Sign Date:	Not reported
MGMT Method Type Code:	H111
Waste Code:	Not reported
Waste Code:	Not reported
Waste Code:	Not reported
Waste Code:	Not reported
Waste Code:	Not reported
Waste Code:	Not reported
Quantity:	150.0
Units:	P - Pounds
Number of Containers:	1.0
Container Type:	TT - Cargo tank, tank trucks
Handling Method:	T Chemical, physical, or biological treatment.
Specific Gravity:	1.0
Waste Code:	D008
Waste Code 1_2:	Not reported
Waste Code 1_3:	Not reported
Waste Code 1_4:	Not reported
Waste Code 1_5:	Not reported
Waste Code 1_6:	Not reported

NJ MANIFEST:

EPA Id:	NYP004209589
Mail Address:	4 IRVING PL, RM 828
Mail City/State/Zip:	NEW YORK, NY 10003
Facility Phone:	Not reported
Emergency Phone:	Not reported
Contact:	ANTHONY BUDA
Comments:	Not reported
SIC Code:	Not reported
County:	NY061
Municipal:	Not reported
Previous EPA Id:	Not reported
Gen Flag:	Not reported
Trans Flag:	Not reported
TSDF Flag:	Not reported
Name Change:	Not reported
Date Change:	Not reported

Manifest:

Manifest Number:	001055430GBF
EPA ID:	NYP004209589
Date Shipped:	06/24/2010
TSDF EPA ID:	NJD002200046
Transporter EPA ID:	NJ0000027193
Transporter 2 EPA ID:	Not reported
Transporter 3 EPA ID:	Not reported
Transporter 4 EPA ID:	Not reported
Transporter 5 EPA ID:	Not reported
Transporter 6 EPA ID:	Not reported
Transporter 7 EPA ID:	Not reported
Transporter 8 EPA ID:	Not reported
Transporter 9 EPA ID:	Not reported
Transporter 10 EPA ID:	Not reported

CON EDISON (Continued) **1014398602**

Date Trans1 Transported Waste:	06/24/2010
Date Trans2 Transported Waste:	Not reported
Date Trans3 Transported Waste:	Not reported
Date Trans4 Transported Waste:	Not reported
Date Trans5 Transported Waste:	Not reported
Date Trans6 Transported Waste:	Not reported
Date Trans7 Transported Waste:	Not reported
Date Trans8 Transported Waste:	Not reported
Date Trans9 Transported Waste:	Not reported
Date Trans10 Transported Waste:	Not reported
Date TSDF Received Waste:	06/25/2010
TSDF EPA Facility Name:	Not reported
QTY Units:	Not reported
Transporter SEQ ID:	Not reported
Transporter-1 Date:	Not reported
Waste SEQ ID:	Not reported
Waste Type Code 2:	Not reported
Waste Type Code 3:	Not reported
Waste Type Code 4:	Not reported
Waste Type Code 5:	Not reported
Waste Type Code 6:	Not reported
Date Accepted:	Not reported
Manifest Discrepancy Type:	Not reported
Data Entry Number:	Not reported
Was Load Rejected:	NEW YORK, NY 10003
Reason Load Was Rejected:	Not reported

Waste:

Manifest Year:	Not reported
Waste Code:	D008
Hand Code:	H111
Quantity:	150 P

U308 **CONED** **NY MANIFEST** **S110823754**
North **120 RIVINGTON ST** **N/A**
1/8-1/4 **NEW YORK, NY**
0.183 mi.
964 ft. **Site 9 of 13 in cluster U**

Relative:
Lower

Actual:
32 ft.

NY MANIFEST:

Country:	USA
EPA ID:	NYP004226793
Facility Status:	Not reported
Location Address 1:	120 RIVINGTON ST
Code:	BP
Location Address 2:	Not reported
Total Tanks:	Not reported
Location City:	NEW YORK
Location State:	NY
Location Zip:	Not reported
Location Zip 4:	Not reported

NY MANIFEST:

EPAID:	NYP004226793
Mailing Name:	CONED
Mailing Contact:	CONED

CONED (Continued) **S110823754**

Mailing Address 1:	4 IRVING PLACE
Mailing Address 2:	Not reported
Mailing City:	NEW YORK
Mailing State:	NY
Mailing Zip:	10004
Mailing Zip 4:	Not reported
Mailing Country:	USA
Mailing Phone:	Not reported

NY MANIFEST:

Document ID:	Not reported
Manifest Status:	Not reported
seq:	Not reported
Year:	2011
Trans1 State ID:	NJ0000027193
Trans2 State ID:	Not reported
Generator Ship Date:	02/03/2011
Trans1 Recv Date:	02/03/2011
Trans2 Recv Date:	Not reported
TSD Site Recv Date:	02/04/2011
Part A Recv Date:	Not reported
Part B Recv Date:	Not reported
Generator EPA ID:	NYP004226793
Trans1 EPA ID:	Not reported
Trans2 EPA ID:	Not reported
TSDF ID 1:	NJD002200046
TSDF ID 2:	Not reported
Manifest Tracking Number:	007660449JJK
Import Indicator:	N
Export Indicator:	N
Discr Quantity Indicator:	N
Discr Type Indicator:	N
Discr Residue Indicator:	N
Discr Partial Reject Indicator:	N
Discr Full Reject Indicator:	N
Manifest Ref Number:	Not reported
Alt Facility RCRA ID:	Not reported
Alt Facility Sign Date:	Not reported
MGMT Method Type Code:	H111
Waste Code:	Not reported
Waste Code:	Not reported
Waste Code:	Not reported
Waste Code:	Not reported
Waste Code:	Not reported
Waste Code:	Not reported
Quantity:	500.0
Units:	P - Pounds
Number of Containers:	1.0
Container Type:	TT - Cargo tank, tank trucks
Handling Method:	T Chemical, physical, or biological treatment.
Specific Gravity:	1.0
Waste Code:	D008
Waste Code 1_2:	Not reported
Waste Code 1_3:	Not reported
Waste Code 1_4:	Not reported
Waste Code 1_5:	Not reported
Waste Code 1_6:	Not reported

X309 SSW 1/8-1/4 0.184 mi. 973 ft. | **THE EDUCATIONAL ALLIANCE**
197 EAST BROADWAY
NEW YORK, NY 10002

Site 5 of 12 in cluster X

NY AST | **A100183474**
N/A

Relative: Lower

Actual: 27 ft.

AST:

Region:	STATE
DEC Region:	2
Site Status:	Active
Facility Id:	2-606905
Program Type:	PBS
UTM X:	585264.20544
UTM Y:	4507507.32091
Expiration Date:	09/06/2011
Site Type:	School

Affiliation Records:

Site Id:	28760
Affiliation Type:	Facility Owner
Company Name:	THE EDUCATIONAL ALLIANCE
Contact Type:	FACILITIES DIRECTOR
Contact Name:	THOMAS MONTI
Address1:	197 EAST BROADWAY
Address2:	Not reported
City:	NEW YORK
State:	NY
Zip Code:	10002
Country Code:	001
Phone:	(212) 780-2300
EMail:	Not reported
Fax Number:	Not reported
Modified By:	msbaptis
Date Last Modified:	2006-09-05

Site Id:	28760
Affiliation Type:	Mail Contact
Company Name:	FACILITIES DIRECTOR
Contact Type:	Not reported
Contact Name:	THOMAS MONTI
Address1:	THE EDUCATIONAL ALLIANCE
Address2:	197 EAST BROADWAY
City:	NEW YORK
State:	NY
Zip Code:	10002
Country Code:	001
Phone:	(212) 780-2300
EMail:	Not reported
Fax Number:	Not reported
Modified By:	msbaptis
Date Last Modified:	2006-09-05

Site Id:	28760
Affiliation Type:	Emergency Contact
Company Name:	THE EDUCATIONAL ALLIANCE
Contact Type:	Not reported
Contact Name:	THOMAS MONTI
Address1:	Not reported
Address2:	Not reported
City:	Not reported

THE EDUCATIONAL ALLIANCE (Continued) **A100183474**

State:	NN
Zip Code:	Not reported
Country Code:	001
Phone:	(212) 780-5467
EMail:	Not reported
Fax Number:	Not reported
Modified By:	TRANSLAT
Date Last Modified:	2004-03-04

Site Id:	28760
Affiliation Type:	On-Site Operator
Company Name:	THE EDUCATIONAL ALLIANCE
Contact Type:	Not reported
Contact Name:	THOMAS MONTI
Address1:	Not reported
Address2:	Not reported
City:	Not reported
State:	NN
Zip Code:	Not reported
Country Code:	001
Phone:	(212) 780-2300
EMail:	Not reported
Fax Number:	Not reported
Modified By:	msbaptis
Date Last Modified:	2006-09-05

Tank Info:

Tank Number:	001
Tank Id:	62022
Material Code:	0001
Common Name of Substance:	#2 Fuel Oil (On-Site Consumption)

Equipment Records:

D01 - Pipe Type - Steel/Carbon Steel/Iron
G03 - Tank Secondary Containment - Vault (w/o access)
J02 - Dispenser - Suction Dispenser
H00 - Tank Leak Detection - None
A00 - Tank Internal Protection - None
L09 - Piping Leak Detection - Exempt Suction Piping
C01 - Pipe Location - Aboveground
B00 - Tank External Protection - None
F00 - Pipe External Protection - None
I05 - Overfill - Vent Whistle

Tank Location:	1
Tank Type:	Steel/Carbon Steel/Iron
Tank Status:	In Service
Pipe Model:	Not reported
Install Date:	Not reported
Capacity Gallons:	5000
Tightness Test Method:	NN
Date Test:	Not reported
Next Test Date:	Not reported
Date Tank Closed:	Not reported
Register:	True
Modified By:	TRANSLAT

THE EDUCATIONAL ALLIANCE (Continued) **A100183474**

Last Modified: 03/04/2004
Material Name: Not reported

X310 SSW 1/8-1/4 0.185 mi. 976 ft.

CON EDISON
184 E BROADWAY
NEW YORK, NY 10002

RCRA NonGen / NLR **1012186130**
NY MANIFEST **NYP004169686**
NJ MANIFEST

Site 6 of 12 in cluster X

Relative: Lower

Actual: 29 ft.

RCRA NonGen / NLR:
Date form received by agency: 06/01/2016
Facility name: CON EDISON
Facility address: 184 E BROADWAY
NEW YORK, NY 10002
EPA ID: NYP004169686
Mailing address: 4 IRVING PL, RM 828
NEW YORK, NY 10003
Contact: HERMAN BAKER
Contact address: Not reported
Not reported
Contact country: US
Contact telephone: (718) 267-3853
Contact email: Not reported
EPA Region: 02
Classification: Non-Generator
Description: Handler: Non-Generators do not presently generate hazardous waste

Handler Activities Summary:
U.S. importer of hazardous waste: No
Mixed waste (haz. and radioactive): No
Recycler of hazardous waste: No
Transporter of hazardous waste: No
Treater, storer or disposer of HW: No
Underground injection activity: No
On-site burner exemption: No
Furnace exemption: No
Used oil fuel burner: No
Used oil processor: No
User oil refiner: No
Used oil fuel marketer to burner: No
Used oil Specification marketer: No
Used oil transfer facility: No
Used oil transporter: No

Historical Generators:
Date form received by agency: 05/13/2009
Site name: CON EDISON
Classification: Conditionally Exempt Small Quantity Generator

Violation Status: No violations found

NY MANIFEST:
Country: USA
EPA ID: NYP004169686
Facility Status: Not reported
Location Address 1: 184 E BROADWAY
Code: BP

CON EDISON (Continued) **1012186130**

Location Address 2:	Not reported
Total Tanks:	Not reported
Location City:	NEW YORK
Location State:	NY
Location Zip:	Not reported
Location Zip 4:	Not reported

NY MANIFEST:

EPAID:	NYP004169686
Mailing Name:	CONSOLIDATED EDISON
Mailing Contact:	CONSOLIDATED EDISON
Mailing Address 1:	4 IRVING PLACE RM 828
Mailing Address 2:	Not reported
Mailing City:	NEW YORK
Mailing State:	NY
Mailing Zip:	10003
Mailing Zip 4:	Not reported
Mailing Country:	USA
Mailing Phone:	2124602808

NY MANIFEST:

Document ID:	Not reported
Manifest Status:	Not reported
seq:	Not reported
Year:	2009
Trans1 State ID:	NJ0000027193
Trans2 State ID:	Not reported
Generator Ship Date:	05/13/2009
Trans1 Recv Date:	05/13/2009
Trans2 Recv Date:	Not reported
TSD Site Recv Date:	05/13/2009
Part A Recv Date:	Not reported
Part B Recv Date:	Not reported
Generator EPA ID:	NYP004169686
Trans1 EPA ID:	Not reported
Trans2 EPA ID:	Not reported
TSDF ID 1:	NJD002200046
TSDF ID 2:	Not reported
Manifest Tracking Number:	001031445JJK
Import Indicator:	N
Export Indicator:	N
Discr Quantity Indicator:	N
Discr Type Indicator:	N
Discr Residue Indicator:	N
Discr Partial Reject Indicator:	N
Discr Full Reject Indicator:	N
Manifest Ref Number:	Not reported
Alt Facility RCRA ID:	Not reported
Alt Facility Sign Date:	Not reported
MGMT Method Type Code:	H111
Waste Code:	Not reported
Waste Code:	Not reported
Waste Code:	Not reported
Waste Code:	Not reported
Waste Code:	Not reported
Waste Code:	Not reported
Quantity:	1000.0

CON EDISON (Continued) **1012186130**

Units:	P - Pounds
Number of Containers:	1.0
Container Type:	TT - Cargo tank, tank trucks
Handling Method:	T Chemical, physical, or biological treatment.
Specific Gravity:	1.0
Waste Code:	D009
Waste Code 1_2:	Not reported
Waste Code 1_3:	Not reported
Waste Code 1_4:	Not reported
Waste Code 1_5:	Not reported
Waste Code 1_6:	Not reported

NJ MANIFEST:

EPA Id:	NYP004169686
Mail Address:	4 IRVING PL, RM 828
Mail City/State/Zip:	NEW YORK, NY 10003
Facility Phone:	Not reported
Emergency Phone:	Not reported
Contact:	HERMAN BAKER
Comments:	Not reported
SIC Code:	Not reported
County:	NY061
Municipal:	Not reported
Previous EPA Id:	Not reported
Gen Flag:	Not reported
Trans Flag:	Not reported
TSDF Flag:	Not reported
Name Change:	Not reported
Date Change:	Not reported

Manifest:

Manifest Number:	001031445JJK
EPA ID:	NYP004169686
Date Shipped:	05/13/2009
TSDF EPA ID:	NJD002200046
Transporter EPA ID:	NJ0000027193
Transporter 2 EPA ID:	Not reported
Transporter 3 EPA ID:	Not reported
Transporter 4 EPA ID:	Not reported
Transporter 5 EPA ID:	Not reported
Transporter 6 EPA ID:	Not reported
Transporter 7 EPA ID:	Not reported
Transporter 8 EPA ID:	Not reported
Transporter 9 EPA ID:	Not reported
Transporter 10 EPA ID:	Not reported
Date Trans1 Transported Waste:	05/13/2009
Date Trans2 Transported Waste:	Not reported
Date Trans3 Transported Waste:	Not reported
Date Trans4 Transported Waste:	Not reported
Date Trans5 Transported Waste:	Not reported
Date Trans6 Transported Waste:	Not reported
Date Trans7 Transported Waste:	Not reported
Date Trans8 Transported Waste:	Not reported
Date Trans9 Transported Waste:	Not reported
Date Trans10 Transported Waste:	Not reported
Date TSDF Received Waste:	05/13/2009

CON EDISON (Continued) **1012186130**

TSDF EPA Facility Name:	Not reported
QTY Units:	Not reported
Transporter SEQ ID:	Not reported
Transporter-1 Date:	Not reported
Waste SEQ ID:	Not reported
Waste Type Code 2:	Not reported
Waste Type Code 3:	Not reported
Waste Type Code 4:	Not reported
Waste Type Code 5:	Not reported
Waste Type Code 6:	Not reported
Date Accepted:	Not reported
Manifest Discrepancy Type:	Not reported
Data Entry Number:	Not reported
Was Load Rejected:	NEW YORK, NY 10003
Reason Load Was Rejected:	Not reported

Waste:

Manifest Year:	Not reported
Waste Code:	D008
Hand Code:	H111
Quantity:	1000 P

AC311 **7 PRECINCT NYPD -DDC** **NY LTANKS** **U001837961**
ESE **19 1/2 PITT STREET** **N/A**
1/8-1/4 **NEW YORK, NY**
0.187 mi.
989 ft. **Site 1 of 11 in cluster AC**

Relative:
Lower

Actual:
29 ft.

LTANKS:

Site ID:	320111
Spill Number/Closed Date:	9507892 / 2007-03-22
Spill Date:	1995-09-27
Spill Cause:	Tank Test Failure
Spill Source:	Non Major Facility > 1,100 gal
Spill Class:	Known release with minimal potential for fire or hazard. DEC Response. Willing Responsible Party. Corrective action taken.
Cleanup Ceased:	Not reported
Cleanup Meets Standard:	False
SWIS:	3101
Investigator:	jamaison
Referred To:	Not reported
Reported to Dept:	1995-09-27
CID:	252
Water Affected:	Not reported
Spill Notifier:	Responsible Party
Last Inspection:	Not reported
Recommended Penalty:	False
UST Involvement:	True
Remediation Phase:	0
Date Entered In Computer:	1995-09-27
Spill Record Last Update:	2007-09-14
Spiller Name:	Not reported
Spiller Company:	NYCPD 7TH PRECINCT
Spiller Address:	19 1/2 PITTS AVENUE
Spiller City,St,Zip:	NY, NY

7 PRECINCT NYPD -DDC (Continued) **U001837961**

Spiller County: 001
Spiller Contact: JERRY CURTIN
Spiller Phone: (516) 678-5115
Spiller Extention: Not reported
DEC Region: 2
DER Facility ID: 257911
DEC Memo: "Prior to Sept, 2004 data translation this spill Lead_DEC Field was ZHITOMIRSKY TRANSFERRED FROM Y.KRIMGOLD TO ZHITOMIRSKY TO I. ISLAM. 6/17/05- The site's impacted soil & GW are being treated and managed by URS Corp. and O'Brien-Kreitzberg. Reviewed the monitoring report Dec/04-Mar/05. The SVE system working effectively to remediate the soil. GW monitoring data also reveal improvement. Confirmation soil sampling have been done. One sample still show minor exceedances in VOC parameters. SVE system is proposed to run by pulsing on two weeks on/two weeks off basis. Routine minitoring to continue.- II 6/27/05- Reviewed the Confirmation Soil Sampling Results dt. April 21/05. One sample at depth 3'-5' have exceedance in VOCs and SVOCs and URS has recommended termination and removal of SVE system and excavation of hot spot along with excavation plan. URS's recommendation is approved. Excavation details and further recommendation are required to be submitted. - II 9/9/05- Reviewed the Apr.-Jun/05 monitoring report. According to the reoprt, the SVE system operation has been terminated per DEC's approval but no mention about the approved proposal of hot spot excavation. GW data from the two monitoring wells (MW-01 & MW-03R)are under full compliance in the latest semi-annual sampling event in Jan/05. But the well MW-02 which is under monitoring was not sampled in Jan/05 event due to unexplained reason of inaccessibility. Further GW sampling should be done for all the three monitoring wells including MW-02, the GW sampling results and the performance report of the previously approved hot spot excavation shall have to be submitted for Department's review.- II 3/09/06: This spill transferred from I. Islam to Q. Abidi. 05/17/06: This spill reassigned to S.Kraszewski. 05/18/06: SK sent out an Email approving URS's recommendation to terminate the semi-annual groundwater monitoring work. Requested that URS begin the hot spot soil excavation activities followed by a round of GW sampling from all wells. The findings from these activites should be summarized and submitted in a report with recommendations for future action. - SK 10/27/06 Spill case transferred from S. Kraszewski to J. Maisonave. - JAM 3/22/07 Reviewed letter submitted by URS on October 11, 2006 titled Excavation and Groundwater Sampling Results/Request for Spill Closure. Between July 24 and 28, 2006, Envirotrac excavated 9.86 tons of contaminated soil from the north end of the site. End-point samples were taken and the east and south wall samples showed elevated levels of VOCs. Those areas could not be excavated any further due to the street to the east and sewer and electric lines to the south. URS request spill closure. Residual soil contamination is still present to the east under the sidewalk and to the south around utilities. All 3 on-site groundwater monitoring wells were sampled and there were no exceedences to groundwater criteria. URS conducted a Sensitive Receptor Survey and there is no apparent exposure pathway. Since the residual soil is not impacting groundwater and there is no exposure pathway, then there is no threat to human health or the environment. This spill case will be closed and a No Further Action Letter will be issued. - JAM"
Remarks: " "

7 PRECINCT NYPD -DDC (Continued) **U001837961**

Material:

Site ID:	320111
Operable Unit ID:	1018765
Operable Unit:	01
Material ID:	362336
Material Code:	0009
Material Name:	gasoline
Case No.:	Not reported
Material FA:	Petroleum
Quantity:	.00
Units:	Gallons
Recovered:	.00
Resource Affected:	Not reported
Oxygenate:	Not reported

Tank Test:

Site ID:	320111
Spill Tank Test:	1544172
Tank Number:	1-4
Tank Size:	550
Test Method:	03
Leak Rate:	.00
Gross Fail:	F
Modified By:	Spills
Last Modified:	Not reported
Test Method:	Horner EZ Check I or II

AC312 **7TH PCT** **NY UST** **U004061790**
ESE **19 1/2 PITT STREET** **N/A**
1/8-1/4 **NEW YORK, NY 10002**
0.187 mi.
989 ft. **Site 2 of 11 in cluster AC**

Relative:
Lower

Actual:
29 ft.

UST:

Id/Status:	2-217441 / Active
Program Type:	PBS
Region:	STATE
DEC Region:	2
Expiration Date:	10/15/2017
UTM X:	585857.26839
UTM Y:	4507706.05130
Site Type:	Municipality (Incl. Waste Water Treatment Plants, Utilities, Swimming Pools, etc.)

Affiliation Records:

Site Id:	8229
Affiliation Type:	Mail Contact
Company Name:	BUILDING MAINTENANCE SECTION
Contact Type:	Not reported
Contact Name:	COMMANDING OFFICER
Address1:	NYC POLICE DEPT.
Address2:	59-06 BROOKLYN QUEENS EXPRESSWAY
City:	WOODSIDE
State:	NY
Zip Code:	11377
Country Code:	001
Phone:	(718) 476-7576

7TH PCT (Continued) **U004061790**

EMail:	Not reported
Fax Number:	Not reported
Modified By:	NRLOMBAR
Date Last Modified:	2010-02-04

Site Id:	8229
Affiliation Type:	Emergency Contact
Company Name:	NYCPD- BUILDING MAINT. SECT.
Contact Type:	Not reported
Contact Name:	FUEL CONTROL UNIT
Address1:	Not reported
Address2:	Not reported
City:	Not reported
State:	NN
Zip Code:	Not reported
Country Code:	999
Phone:	(718) 476-7524
EMail:	Not reported
Fax Number:	Not reported
Modified By:	BKFALVEY
Date Last Modified:	2010-01-26

Site Id:	8229
Affiliation Type:	Facility Owner
Company Name:	NYCPD / ASD
Contact Type:	SERGEANT
Contact Name:	BRENDAN MORAN
Address1:	1 POLICE PLAZA. - ROOM 800
Address2:	Not reported
City:	NEW YORK
State:	NY
Zip Code:	10038
Country Code:	001
Phone:	(646) 610-7650
EMail:	Not reported
Fax Number:	Not reported
Modified By:	DMMOLOUG
Date Last Modified:	2013-03-05

Site Id:	8229
Affiliation Type:	On-Site Operator
Company Name:	7TH PCT
Contact Type:	Not reported
Contact Name:	MICHAEL MENSCH
Address1:	Not reported
Address2:	Not reported
City:	Not reported
State:	NN
Zip Code:	Not reported
Country Code:	001
Phone:	(212) 477-7311
EMail:	Not reported
Fax Number:	Not reported
Modified By:	AYLAGATI
Date Last Modified:	2016-11-07

7TH PCT (Continued) **U004061790**

Tank Info:

Tank Number:	001
Tank ID:	23641
Tank Status:	Closed - In Place
Material Name:	Closed - In Place
Capacity Gallons:	550
Install Date:	04/01/1996
Date Tank Closed:	09/01/1996
Registered:	True
Tank Location:	Underground
Tank Type:	Steel/carbon steel
Material Code:	0009
Common Name of Substance:	Gasoline
Tightness Test Method:	NN
Date Test:	Not reported
Next Test Date:	Not reported
Pipe Model:	Not reported
Modified By:	TRANSLAT
Last Modified:	03/04/2004

Equipment Records:

A00 - Tank Internal Protection - None
C02 - Pipe Location - Underground/On-ground
G00 - Tank Secondary Containment - None
F00 - Pipe External Protection - None
D02 - Pipe Type - Galvanized Steel
I04 - Overfill - Product Level Gauge (A/G)
B01 - Tank External Protection - Painted/Asphalt Coating
H00 - Tank Leak Detection - None
J02 - Dispenser - Suction Dispenser

Tank Number:	002
Tank ID:	23642
Tank Status:	Closed - In Place
Material Name:	Closed - In Place
Capacity Gallons:	550
Install Date:	04/01/1996
Date Tank Closed:	09/01/1996
Registered:	True
Tank Location:	Underground
Tank Type:	Steel/carbon steel
Material Code:	0009
Common Name of Substance:	Gasoline
Tightness Test Method:	NN
Date Test:	Not reported
Next Test Date:	Not reported
Pipe Model:	Not reported
Modified By:	TRANSLAT
Last Modified:	03/04/2004

Equipment Records:

F00 - Pipe External Protection - None
B01 - Tank External Protection - Painted/Asphalt Coating
H00 - Tank Leak Detection - None

7TH PCT (Continued) **U004061790**

I04 - Overfill - Product Level Gauge (A/G)
J02 - Dispenser - Suction Dispenser
A00 - Tank Internal Protection - None
C02 - Pipe Location - Underground/On-ground
G00 - Tank Secondary Containment - None
D02 - Pipe Type - Galvanized Steel

Tank Number:	003
Tank ID:	23643
Tank Status:	Closed - In Place
Material Name:	Closed - In Place
Capacity Gallons:	550
Install Date:	09/01/1996
Date Tank Closed:	09/01/1996
Registered:	True
Tank Location:	Underground
Tank Type:	Steel/carbon steel
Material Code:	0009
Common Name of Substance:	Gasoline
Tightness Test Method:	NN
Date Test:	Not reported
Next Test Date:	Not reported
Pipe Model:	Not reported
Modified By:	TRANSLAT
Last Modified:	03/04/2004

Equipment Records:

J02 - Dispenser - Suction Dispenser
B01 - Tank External Protection - Painted/Asphalt Coating
H00 - Tank Leak Detection - None
A00 - Tank Internal Protection - None
C02 - Pipe Location - Underground/On-ground
G00 - Tank Secondary Containment - None
F00 - Pipe External Protection - None
I04 - Overfill - Product Level Gauge (A/G)
D02 - Pipe Type - Galvanized Steel

Tank Number:	004
Tank ID:	23644
Tank Status:	Closed - In Place
Material Name:	Closed - In Place
Capacity Gallons:	550
Install Date:	02/01/1970
Date Tank Closed:	09/01/1996
Registered:	True
Tank Location:	Underground
Tank Type:	Steel/carbon steel
Material Code:	0009
Common Name of Substance:	Gasoline
Tightness Test Method:	NN
Date Test:	Not reported
Next Test Date:	Not reported
Pipe Model:	Not reported
Modified By:	TRANSLAT

7TH PCT (Continued) **U004061790**

Last Modified: 03/04/2004

Equipment Records:

J02 - Dispenser - Suction Dispenser
D02 - Pipe Type - Galvanized Steel
B01 - Tank External Protection - Painted/Asphalt Coating
H00 - Tank Leak Detection - None
I04 - Overfill - Product Level Gauge (A/G)
A00 - Tank Internal Protection - None
C02 - Pipe Location - Underground/On-ground
G00 - Tank Secondary Containment - None
F00 - Pipe External Protection - None

Tank Number: 005
Tank ID: 23645
Tank Status: Closed - In Place
Material Name: Closed - In Place
Capacity Gallons: 10000
Install Date: 02/01/1973
Date Tank Closed: 01/01/2000
Registered: True
Tank Location: Underground
Tank Type: Steel/carbon steel
Material Code: 0001
Common Name of Substance: #2 Fuel Oil (On-Site Consumption)

Tightness Test Method: NN
Date Test: Not reported
Next Test Date: Not reported
Pipe Model: Not reported
Modified By: kxtang
Last Modified: 04/21/2004

Equipment Records:

A00 - Tank Internal Protection - None
C03 - Pipe Location - Aboveground/Underground Combination
G00 - Tank Secondary Containment - None
D01 - Pipe Type - Steel/Carbon Steel/Iron
J02 - Dispenser - Suction Dispenser
B01 - Tank External Protection - Painted/Asphalt Coating
H00 - Tank Leak Detection - None
I04 - Overfill - Product Level Gauge (A/G)
F00 - Pipe External Protection - None

Tank Number: 006
Tank ID: 46624
Tank Status: Closed - In Place
Material Name: Closed - In Place
Capacity Gallons: 2500
Install Date: 02/01/1970
Date Tank Closed: 02/01/2001
Registered: True
Tank Location: Underground
Tank Type: Steel/carbon steel
Material Code: 0001
Common Name of Substance: #2 Fuel Oil (On-Site Consumption)

7TH PCT (Continued) **U004061790**

Tightness Test Method:	NN
Date Test:	Not reported
Next Test Date:	Not reported
Pipe Model:	Not reported
Modified By:	TRANSLAT
Last Modified:	03/04/2004

Equipment Records:

I04 - Overfill - Product Level Gauge (A/G)
D01 - Pipe Type - Steel/Carbon Steel/Iron
J02 - Dispenser - Suction Dispenser
B01 - Tank External Protection - Painted/Asphalt Coating
H00 - Tank Leak Detection - None
A00 - Tank Internal Protection - None
C02 - Pipe Location - Underground/On-ground
G00 - Tank Secondary Containment - None
F00 - Pipe External Protection - None

Tank Number:	007
Tank ID:	53665
Tank Status:	In Service
Material Name:	In Service
Capacity Gallons:	4000
Install Date:	09/01/1996
Date Tank Closed:	Not reported
Registered:	True
Tank Location:	Underground
Tank Type:	Equivalent technology
Material Code:	0009
Common Name of Substance:	Gasoline

Tightness Test Method:	NN
Date Test:	Not reported
Next Test Date:	Not reported
Pipe Model:	D
Modified By:	NRLOMBAR
Last Modified:	02/04/2010

Equipment Records:

I04 - Overfill - Product Level Gauge (A/G)
E04 - Piping Secondary Containment - Double walled UG
G04 - Tank Secondary Containment - Double-Walled (Underground)
H01 - Tank Leak Detection - Interstitial - Electronic Monitoring
B04 - Tank External Protection - Fiberglass
J02 - Dispenser - Suction Dispenser
K01 - Spill Prevention - Catch Basin
D06 - Pipe Type - Fiberglass Reinforced Plastic (FRP)
I02 - Overfill - High Level Alarm
L09 - Piping Leak Detection - Exempt Suction Piping
F04 - Pipe External Protection - Fiberglass
A00 - Tank Internal Protection - None
C03 - Pipe Location - Aboveground/Underground Combination
H05 - Tank Leak Detection - In-Tank System (ATG)

Tank Number:	008
Tank ID:	64307

7TH PCT (Continued) **U004061790**

Tank Status:	Closed - In Place
Material Name:	Closed - In Place
Capacity Gallons:	7500
Install Date:	Not reported
Date Tank Closed:	02/01/2001
Registered:	True
Tank Location:	Underground
Tank Type:	Steel/carbon steel
Material Code:	0001
Common Name of Substance:	#2 Fuel Oil (On-Site Consumption)
Tightness Test Method:	NN
Date Test:	Not reported
Next Test Date:	Not reported
Pipe Model:	Not reported
Modified By:	TRANSLAT
Last Modified:	03/04/2004

Equipment Records:

A00 - Tank Internal Protection - None
C02 - Pipe Location - Underground/On-ground
G00 - Tank Secondary Containment - None
I04 - Overfill - Product Level Gauge (A/G)
D01 - Pipe Type - Steel/Carbon Steel/Iron
J02 - Dispenser - Suction Dispenser
B01 - Tank External Protection - Painted/Asphalt Coating
H00 - Tank Leak Detection - None
F00 - Pipe External Protection - None

Tank Number:	009
Tank ID:	64308
Tank Status:	In Service
Material Name:	In Service
Capacity Gallons:	8000
Install Date:	02/01/2001
Date Tank Closed:	Not reported
Registered:	True
Tank Location:	Underground
Tank Type:	Equivalent technology
Material Code:	0001
Common Name of Substance:	#2 Fuel Oil (On-Site Consumption)
Tightness Test Method:	NN
Date Test:	Not reported
Next Test Date:	Not reported
Pipe Model:	D
Modified By:	NRLOMBAR
Last Modified:	02/04/2010

Equipment Records:

D06 - Pipe Type - Fiberglass Reinforced Plastic (FRP)
J02 - Dispenser - Suction Dispenser
K01 - Spill Prevention - Catch Basin
B04 - Tank External Protection - Fiberglass
H01 - Tank Leak Detection - Interstitial - Electronic Monitoring
A00 - Tank Internal Protection - None
C02 - Pipe Location - Underground/On-ground

7TH PCT (Continued) **U004061790**

F04 - Pipe External Protection - Fiberglass
I02 - Overfill - High Level Alarm
L09 - Piping Leak Detection - Exempt Suction Piping
E04 - Piping Secondary Containment - Double walled UG
G04 - Tank Secondary Containment - Double-Walled (Underground)

AC313 **7TH PCT** **NY AST** **A100292756**
ESE **19 1/2 PITT STREET** **N/A**
1/8-1/4 **NEW YORK, NY 10002**
0.187 mi.
989 ft. **Site 3 of 11 in cluster AC**

Relative:
Lower

Actual:
29 ft.

AST:

Region:	STATE
DEC Region:	2
Site Status:	Active
Facility Id:	2-217441
Program Type:	PBS
UTM X:	585857.26839
UTM Y:	4507706.05130
Expiration Date:	10/15/2017
Site Type:	Municipality (Incl. Waste Water Treatment Plants, Utilities, Swimming Pools, etc.)

Affiliation Records:

Site Id:	8229
Affiliation Type:	Mail Contact
Company Name:	BUILDING MAINTENANCE SECTION
Contact Type:	Not reported
Contact Name:	COMMANDING OFFICER
Address1:	NYC POLICE DEPT.
Address2:	59-06 BROOKLYN QUEENS EXPRESSWAY
City:	WOODSIDE
State:	NY
Zip Code:	11377
Country Code:	001
Phone:	(718) 476-7576
EMail:	Not reported
Fax Number:	Not reported
Modified By:	NRLOMBAR
Date Last Modified:	2010-02-04

Site Id:	8229
Affiliation Type:	Emergency Contact
Company Name:	NYCPD- BUILDING MAINT. SECT.
Contact Type:	Not reported
Contact Name:	FUEL CONTROL UNIT
Address1:	Not reported
Address2:	Not reported
City:	Not reported
State:	NN
Zip Code:	Not reported
Country Code:	999
Phone:	(718) 476-7524
EMail:	Not reported
Fax Number:	Not reported
Modified By:	BKFALVEY
Date Last Modified:	2010-01-26

7TH PCT (Continued) **A100292756**

Site Id:	8229
Affiliation Type:	Facility Owner
Company Name:	NYCPD / ASD
Contact Type:	SERGEANT
Contact Name:	BRENDAN MORAN
Address1:	1 POLICE PLAZA. - ROOM 800
Address2:	Not reported
City:	NEW YORK
State:	NY
Zip Code:	10038
Country Code:	001
Phone:	(646) 610-7650
EMail:	Not reported
Fax Number:	Not reported
Modified By:	DMMOLOUG
Date Last Modified:	2013-03-05

Site Id:	8229
Affiliation Type:	On-Site Operator
Company Name:	7TH PCT
Contact Type:	Not reported
Contact Name:	MICHAEL MENSCH
Address1:	Not reported
Address2:	Not reported
City:	Not reported
State:	NN
Zip Code:	Not reported
Country Code:	001
Phone:	(212) 477-7311
EMail:	Not reported
Fax Number:	Not reported
Modified By:	AYLAGATI
Date Last Modified:	2016-11-07

Tank Info:

Tank Number:	010
Tank Id:	178595
Material Code:	0001
Common Name of Substance:	#2 Fuel Oil (On-Site Consumption)

Equipment Records:

B01 - Tank External Protection - Painted/Asphalt Coating
A00 - Tank Internal Protection - None
I03 - Overfill - Automatic Shut-Off
L09 - Piping Leak Detection - Exempt Suction Piping
D01 - Pipe Type - Steel/Carbon Steel/Iron
E00 - Piping Secondary Containment - None
F01 - Pipe External Protection - Painted/Asphalt Coating
G09 - Tank Secondary Containment - Modified Double-Walled (Aboveground)
K01 - Spill Prevention - Catch Basin
C01 - Pipe Location - Aboveground
H05 - Tank Leak Detection - In-Tank System (ATG)

Tank Location:	2
Tank Type:	Steel/Carbon Steel/Iron

7TH PCT (Continued) **A100292756**

Tank Status:	In Service
Pipe Model:	Not reported
Install Date:	02/01/2001
Capacity Gallons:	25
Tightness Test Method:	00
Date Test:	Not reported
Next Test Date:	Not reported
Date Tank Closed:	Not reported
Register:	True
Modified By:	NRLOMBAR
Last Modified:	06/22/2010
Material Name:	Not reported

Z314 **CON EDISON SERVICE BOX 40496** **RCRA NonGen / NLR** **1014918640**
NE **166 RIVINGTON ST** **NY MANIFEST** **NYP004222568**
1/8-1/4 **NEW YORK, NY 10002** **NJ MANIFEST**
0.187 mi.
989 ft. **Site 17 of 27 in cluster Z**

Relative:
Lower

Actual:
26 ft.

RCRA NonGen / NLR:

Date form received by agency:	01/30/2011
Facility name:	CON EDISON SERVICE BOX 40496
Facility address:	166 RIVINGTON ST NEW YORK, NY 10002
EPA ID:	NYP004222568
Mailing address:	IRVING PL RM 828 NEW YORK, NY 10003
Contact:	JUAN RODRIGUEZ
Contact address:	Not reported Not reported
Contact country:	Not reported
Contact telephone:	(347) 865-5931
Contact email:	Not reported
EPA Region:	02
Classification:	Non-Generator
Description:	Handler: Non-Generators do not presently generate hazardous waste

Handler Activities Summary:

U.S. importer of hazardous waste:	No
Mixed waste (haz. and radioactive):	No
Recycler of hazardous waste:	No
Transporter of hazardous waste:	No
Treater, storer or disposer of HW:	No
Underground injection activity:	No
On-site burner exemption:	No
Furnace exemption:	No
Used oil fuel burner:	No
Used oil processor:	No
User oil refiner:	No
Used oil fuel marketer to burner:	No
Used oil Specification marketer:	No
Used oil transfer facility:	No
Used oil transporter:	No

Historical Generators:

Date form received by agency:	12/31/2010
Site name:	CON EDISON SERVICE BOX 40496

CON EDISON SERVICE BOX 40496 (Continued) **1014918640**

Classification: Conditionally Exempt Small Quantity Generator

Violation Status: No violations found

NY MANIFEST:

Country:	USA
EPA ID:	NYP004222568
Facility Status:	Not reported
Location Address 1:	166 RIVINGTON STREET
Code:	BP
Location Address 2:	Not reported
Total Tanks:	Not reported
Location City:	NEW YORK
Location State:	NY
Location Zip:	10002
Location Zip 4:	Not reported

NY MANIFEST:

EPAID:	NYP004222568
Mailing Name:	CONSOLIDATED EDISON
Mailing Contact:	TOM TEELING
Mailing Address 1:	4 IRVING PLACE RM 828
Mailing Address 2:	Not reported
Mailing City:	NEW YORK
Mailing State:	NY
Mailing Zip:	10003
Mailing Zip 4:	Not reported
Mailing Country:	USA
Mailing Phone:	2124603770

NY MANIFEST:

Document ID:	Not reported
Manifest Status:	Not reported
seq:	Not reported
Year:	2010
Trans1 State ID:	NJD003812047
Trans2 State ID:	Not reported
Generator Ship Date:	12/31/2010
Trans1 Recv Date:	12/31/2010
Trans2 Recv Date:	Not reported
TSD Site Recv Date:	01/03/2011
Part A Recv Date:	Not reported
Part B Recv Date:	Not reported
Generator EPA ID:	NYP004222568
Trans1 EPA ID:	Not reported
Trans2 EPA ID:	Not reported
TSDF ID 1:	NJD991291105
TSDF ID 2:	Not reported
Manifest Tracking Number:	001128816GBF
Import Indicator:	N
Export Indicator:	N
Discr Quantity Indicator:	N
Discr Type Indicator:	N
Discr Residue Indicator:	N
Discr Partial Reject Indicator:	N
Discr Full Reject Indicator:	N
Manifest Ref Number:	Not reported
Alt Facility RCRA ID:	Not reported

CON EDISON SERVICE BOX 40496 (Continued) **1014918640**

Alt Facility Sign Date:	Not reported
MGMT Method Type Code:	H141
Waste Code:	Not reported
Waste Code:	Not reported
Waste Code:	Not reported
Waste Code:	Not reported
Waste Code:	Not reported
Waste Code:	Not reported
Quantity:	1200.0
Units:	P - Pounds
Number of Containers:	1.0
Container Type:	TT - Cargo tank, tank trucks
Handling Method:	T Chemical, physical, or biological treatment.
Specific Gravity:	1.0
Waste Code:	D008
Waste Code 1_2:	Not reported
Waste Code 1_3:	Not reported
Waste Code 1_4:	Not reported
Waste Code 1_5:	Not reported
Waste Code 1_6:	Not reported

NJ MANIFEST:

EPA Id:	NYP004222568
Mail Address:	IRVING PL RM 828
Mail City/State/Zip:	NEW YORK, NY 10003
Facility Phone:	Not reported
Emergency Phone:	Not reported
Contact:	JUAN RODRIGUEZ
Comments:	Not reported
SIC Code:	Not reported
County:	NY061
Municipal:	Not reported
Previous EPA Id:	Not reported
Gen Flag:	Not reported
Trans Flag:	Not reported
TSDF Flag:	Not reported
Name Change:	Not reported
Date Change:	Not reported

Manifest:

Manifest Number:	001128816GBF
EPA ID:	NYP004222568
Date Shipped:	12/31/2010
TSDF EPA ID:	NJD991291105
Transporter EPA ID:	NJD003812047
Transporter 2 EPA ID:	Not reported
Transporter 3 EPA ID:	Not reported
Transporter 4 EPA ID:	Not reported
Transporter 5 EPA ID:	Not reported
Transporter 6 EPA ID:	Not reported
Transporter 7 EPA ID:	Not reported
Transporter 8 EPA ID:	Not reported
Transporter 9 EPA ID:	Not reported
Transporter 10 EPA ID:	Not reported
Date Trans1 Transported Waste:	12/31/2010
Date Trans2 Transported Waste:	Not reported

CON EDISON SERVICE BOX 40496 (Continued) **1014918640**

Date Trans3 Transported Waste:	Not reported
Date Trans4 Transported Waste:	Not reported
Date Trans5 Transported Waste:	Not reported
Date Trans6 Transported Waste:	Not reported
Date Trans7 Transported Waste:	Not reported
Date Trans8 Transported Waste:	Not reported
Date Trans9 Transported Waste:	Not reported
Date Trans10 Transported Waste:	Not reported
Date TSDF Received Waste:	01/03/2011
TSDF EPA Facility Name:	Not reported
QTY Units:	Not reported
Transporter SEQ ID:	Not reported
Transporter-1 Date:	Not reported
Waste SEQ ID:	Not reported
Waste Type Code 2:	Not reported
Waste Type Code 3:	Not reported
Waste Type Code 4:	Not reported
Waste Type Code 5:	Not reported
Waste Type Code 6:	Not reported
Date Accepted:	Not reported
Manifest Discrepancy Type:	Not reported
Data Entry Number:	Not reported
Was Load Rejected:	NEW YORK, NY 10003
Reason Load Was Rejected:	Not reported

Waste:

Manifest Year:	Not reported
Waste Code:	D008
Hand Code:	H141
Quantity:	6200 P

Z315 **CON EDISON SERVICE BOX 30375** **RCRA NonGen / NLR** **1014918639**
NE **69 CLINTON ST** **NY MANIFEST** **NYP004222550**
1/8-1/4 **NEW YORK, NY 10002** **NJ MANIFEST**
0.188 mi.
990 ft. **Site 18 of 27 in cluster Z**

Relative:
Lower

Actual:
27 ft.

RCRA NonGen / NLR:

Date form received by agency:	01/30/2011
Facility name:	CON EDISON SERVICE BOX 30375
Facility address:	69 CLINTON ST NEW YORK, NY 10002
EPA ID:	NYP004222550
Mailing address:	IRVING PL RM 828 NEW YORK, NY 10003
Contact:	JUAN RODRIGUEZ
Contact address:	Not reported Not reported
Contact country:	Not reported
Contact telephone:	(347) 865-5931
Contact email:	Not reported
EPA Region:	02
Classification:	Non-Generator
Description:	Handler: Non-Generators do not presently generate hazardous waste

CON EDISON SERVICE BOX 30375 (Continued) **1014918639**

Handler Activities Summary:

U.S. importer of hazardous waste:	No
Mixed waste (haz. and radioactive):	No
Recycler of hazardous waste:	No
Transporter of hazardous waste:	No
Treater, storer or disposer of HW:	No
Underground injection activity:	No
On-site burner exemption:	No
Furnace exemption:	No
Used oil fuel burner:	No
Used oil processor:	No
User oil refiner:	No
Used oil fuel marketer to burner:	No
Used oil Specification marketer:	No
Used oil transfer facility:	No
Used oil transporter:	No

Historical Generators:

Date form received by agency:	12/31/2010
Site name:	CON EDISON SERVICE BOX 30375
Classification:	Conditionally Exempt Small Quantity Generator
Violation Status:	No violations found

NY MANIFEST:

Country:	USA
EPA ID:	NYP004222550
Facility Status:	Not reported
Location Address 1:	69 CLINTON ST
Code:	BP
Location Address 2:	Not reported
Total Tanks:	Not reported
Location City:	NEW YORK
Location State:	NY
Location Zip:	10002
Location Zip 4:	Not reported

NY MANIFEST:

EPAID:	NYP004222550
Mailing Name:	CONSOLIDATED EDISON
Mailing Contact:	TOM TEELING
Mailing Address 1:	4 IRVING PLACE RM 828
Mailing Address 2:	Not reported
Mailing City:	NEW YORK
Mailing State:	NY
Mailing Zip:	10003
Mailing Zip 4:	Not reported
Mailing Country:	USA
Mailing Phone:	2124603770

NY MANIFEST:

Document ID:	Not reported
Manifest Status:	Not reported
seq:	Not reported
Year:	2010
Trans1 State ID:	NJ0000027193
Trans2 State ID:	Not reported

CON EDISON SERVICE BOX 30375 (Continued) **1014918639**

Generator Ship Date:	12/31/2010
Trans1 Recv Date:	12/31/2010
Trans2 Recv Date:	Not reported
TSD Site Recv Date:	01/03/2011
Part A Recv Date:	Not reported
Part B Recv Date:	Not reported
Generator EPA ID:	NYP004222550
Trans1 EPA ID:	Not reported
Trans2 EPA ID:	Not reported
TSDF ID 1:	NJD002200046
TSDF ID 2:	Not reported
Manifest Tracking Number:	007655713JJK
Import Indicator:	N
Export Indicator:	N
Discr Quantity Indicator:	N
Discr Type Indicator:	N
Discr Residue Indicator:	N
Discr Partial Reject Indicator:	N
Discr Full Reject Indicator:	N
Manifest Ref Number:	Not reported
Alt Facility RCRA ID:	Not reported
Alt Facility Sign Date:	Not reported
MGMT Method Type Code:	H111
Waste Code:	Not reported
Waste Code:	Not reported
Waste Code:	Not reported
Waste Code:	Not reported
Waste Code:	Not reported
Waste Code:	Not reported
Quantity:	750.0
Units:	P - Pounds
Number of Containers:	1.0
Container Type:	TT - Cargo tank, tank trucks
Handling Method:	T Chemical, physical, or biological treatment.
Specific Gravity:	1.0
Waste Code:	D008
Waste Code 1_2:	Not reported
Waste Code 1_3:	Not reported
Waste Code 1_4:	Not reported
Waste Code 1_5:	Not reported
Waste Code 1_6:	Not reported

NJ MANIFEST:

EPA Id:	NYP004222550
Mail Address:	IRVING PL RM 828
Mail City/State/Zip:	NEW YORK, NY 10003
Facility Phone:	Not reported
Emergency Phone:	Not reported
Contact:	JUAN RODRIGUEZ
Comments:	Not reported
SIC Code:	Not reported
County:	NY061
Municipal:	Not reported
Previous EPA Id:	Not reported
Gen Flag:	Not reported
Trans Flag:	Not reported

CON EDISON SERVICE BOX 30375 (Continued) **1014918639**

TSDF Flag:	Not reported
Name Change:	Not reported
Date Change:	Not reported

Manifest:

Manifest Number:	007655713JJK
EPA ID:	NYP004222550
Date Shipped:	12/31/2010
TSDF EPA ID:	NJD002200046
Transporter EPA ID:	NJ0000027193
Transporter 2 EPA ID:	Not reported
Transporter 3 EPA ID:	Not reported
Transporter 4 EPA ID:	Not reported
Transporter 5 EPA ID:	Not reported
Transporter 6 EPA ID:	Not reported
Transporter 7 EPA ID:	Not reported
Transporter 8 EPA ID:	Not reported
Transporter 9 EPA ID:	Not reported
Transporter 10 EPA ID:	Not reported
Date Trans1 Transported Waste:	12/31/2010
Date Trans2 Transported Waste:	Not reported
Date Trans3 Transported Waste:	Not reported
Date Trans4 Transported Waste:	Not reported
Date Trans5 Transported Waste:	Not reported
Date Trans6 Transported Waste:	Not reported
Date Trans7 Transported Waste:	Not reported
Date Trans8 Transported Waste:	Not reported
Date Trans9 Transported Waste:	Not reported
Date Trans10 Transported Waste:	Not reported
Date TSDF Received Waste:	01/03/2011
TSDF EPA Facility Name:	Not reported
QTY Units:	Not reported
Transporter SEQ ID:	Not reported
Transporter-1 Date:	Not reported
Waste SEQ ID:	Not reported
Waste Type Code 2:	Not reported
Waste Type Code 3:	Not reported
Waste Type Code 4:	Not reported
Waste Type Code 5:	Not reported
Waste Type Code 6:	Not reported
Date Accepted:	Not reported
Manifest Discrepancy Type:	Not reported
Data Entry Number:	Not reported
Was Load Rejected:	NEW YORK, NY 10003
Reason Load Was Rejected:	Not reported

Waste:

Manifest Year:	Not reported
Waste Code:	D008
Hand Code:	H111
Quantity:	750 P

Z316 NE 1/8-1/4 0.188 mi. 990 ft. | **CON EDISON SERVICE BOX 30357**
69 CLINTON ST
NEW YORK, NY 10002 | **RCRA NonGen / NLR**
NY MANIFEST
NJ MANIFEST | **1014919209**
NYP004233664

Site 19 of 27 in cluster Z

Relative: Lower

Actual: 27 ft.

RCRA NonGen / NLR:

Date form received by agency:	05/14/2011
Facility name:	CON EDISON SERVICE BOX 30357
Facility address:	69 CLINTON ST NEW YORK, NY 10002
EPA ID:	NYP004233664
Mailing address:	IRVING PLAZA RM 828 NEW YORK, NY 10003
Contact:	JUAN RODRIGUEZ
Contact address:	Not reported Not reported
Contact country:	Not reported
Contact telephone:	(347) 865-5931
Contact email:	Not reported
EPA Region:	02
Classification:	Non-Generator
Description:	Handler: Non-Generators do not presently generate hazardous waste

Handler Activities Summary:

U.S. importer of hazardous waste:	No
Mixed waste (haz. and radioactive):	No
Recycler of hazardous waste:	No
Transporter of hazardous waste:	No
Treater, storer or disposer of HW:	No
Underground injection activity:	No
On-site burner exemption:	No
Furnace exemption:	No
Used oil fuel burner:	No
Used oil processor:	No
User oil refiner:	No
Used oil fuel marketer to burner:	No
Used oil Specification marketer:	No
Used oil transfer facility:	No
Used oil transporter:	No

Historical Generators:

Date form received by agency:	04/14/2011
Site name:	CON EDISON SERVICE BOX 30357
Classification:	Conditionally Exempt Small Quantity Generator
Violation Status:	No violations found

NY MANIFEST:

Country:	USA
EPA ID:	NYP004233664
Facility Status:	Not reported
Location Address 1:	69 CLINTON STREET
Code:	BP
Location Address 2:	Not reported
Total Tanks:	Not reported
Location City:	NEW YORK
Location State:	NY
Location Zip:	10002

CON EDISON SERVICE BOX 30357 (Continued) **1014919209**

Location Zip 4:	Not reported

NY MANIFEST:

EPAID:	NYP004233664
Mailing Name:	CONSOLIDATED EDISON
Mailing Contact:	TOM TEELING
Mailing Address 1:	4 IRVING PLACE RM 828
Mailing Address 2:	Not reported
Mailing City:	NEW YORK
Mailing State:	NY
Mailing Zip:	10913
Mailing Zip 4:	Not reported
Mailing Country:	USA
Mailing Phone:	2124603770

NY MANIFEST:

Document ID:	Not reported
Manifest Status:	Not reported
seq:	Not reported
Year:	2011
Trans1 State ID:	NJ0000027193
Trans2 State ID:	Not reported
Generator Ship Date:	04/14/2011
Trans1 Recv Date:	04/14/2011
Trans2 Recv Date:	Not reported
TSD Site Recv Date:	04/15/2011
Part A Recv Date:	Not reported
Part B Recv Date:	Not reported
Generator EPA ID:	NYP004233664
Trans1 EPA ID:	Not reported
Trans2 EPA ID:	Not reported
TSDF ID 1:	NJD002200046
TSDF ID 2:	Not reported
Manifest Tracking Number:	007660131JJK
Import Indicator:	N
Export Indicator:	N
Discr Quantity Indicator:	N
Discr Type Indicator:	N
Discr Residue Indicator:	N
Discr Partial Reject Indicator:	N
Discr Full Reject Indicator:	N
Manifest Ref Number:	Not reported
Alt Facility RCRA ID:	Not reported
Alt Facility Sign Date:	Not reported
MGMT Method Type Code:	H111
Waste Code:	Not reported
Waste Code:	Not reported
Waste Code:	Not reported
Waste Code:	Not reported
Waste Code:	Not reported
Waste Code:	Not reported
Quantity:	1000.0
Units:	P - Pounds
Number of Containers:	1.0
Container Type:	TT - Cargo tank, tank trucks
Handling Method:	T Chemical, physical, or biological treatment.
Specific Gravity:	1.0

CON EDISON SERVICE BOX 30357 (Continued) **1014919209**

Waste Code:	D008
Waste Code 1_2:	Not reported
Waste Code 1_3:	Not reported
Waste Code 1_4:	Not reported
Waste Code 1_5:	Not reported
Waste Code 1_6:	Not reported

NJ MANIFEST:

EPA Id:	NYP004233664
Mail Address:	IRVING PLAZA RM 828
Mail City/State/Zip:	NEW YORK, NY 10003
Facility Phone:	Not reported
Emergency Phone:	Not reported
Contact:	JUAN RODRIGUEZ
Comments:	Not reported
SIC Code:	Not reported
County:	NY061
Municipal:	Not reported
Previous EPA Id:	Not reported
Gen Flag:	Not reported
Trans Flag:	Not reported
TSDF Flag:	Not reported
Name Change:	Not reported
Date Change:	Not reported

Manifest:

Manifest Number:	007660131JJK
EPA ID:	NYP004233664
Date Shipped:	4/14/2011
TSDF EPA ID:	NJD002200046
Transporter EPA ID:	NJ0000027193
Transporter 2 EPA ID:	Not reported
Transporter 3 EPA ID:	Not reported
Transporter 4 EPA ID:	Not reported
Transporter 5 EPA ID:	Not reported
Transporter 6 EPA ID:	Not reported
Transporter 7 EPA ID:	Not reported
Transporter 8 EPA ID:	Not reported
Transporter 9 EPA ID:	Not reported
Transporter 10 EPA ID:	Not reported
Date Trans1 Transported Waste:	Not reported
Date Trans2 Transported Waste:	Not reported
Date Trans3 Transported Waste:	Not reported
Date Trans4 Transported Waste:	Not reported
Date Trans5 Transported Waste:	Not reported
Date Trans6 Transported Waste:	Not reported
Date Trans7 Transported Waste:	Not reported
Date Trans8 Transported Waste:	Not reported
Date Trans9 Transported Waste:	Not reported
Date Trans10 Transported Waste:	Not reported
Date TSDF Received Waste:	Not reported
TSDF EPA Facility Name:	Not reported
QTY Units:	Not reported
Transporter SEQ ID:	Not reported
Transporter-1 Date:	Not reported
Waste SEQ ID:	Not reported

CON EDISON SERVICE BOX 30357 (Continued) **1014919209**

Waste Type Code 2:	Not reported
Waste Type Code 3:	Not reported
Waste Type Code 4:	Not reported
Waste Type Code 5:	Not reported
Waste Type Code 6:	Not reported
Date Accepted:	Not reported
Manifest Discrepancy Type:	Not reported
Data Entry Number:	Not reported
Was Load Rejected:	NEW YORK, NY 10003
Reason Load Was Rejected:	Not reported

Waste:

Manifest Year:	Not reported
Waste Code:	D008
Hand Code:	H111
Quantity:	1,000.00 Pounds

AD317 **PUBLIC SCHOOL 42** **NY AST** **S102238749**
WSW **71 HESTER ST** **NY Spills** **N/A**
1/8-1/4 **NY, NY**
0.188 mi.
993 ft. **Site 1 of 10 in cluster AD**

Relative:
Higher

Actual:
39 ft.

AST:

Region:	STATE
DEC Region:	2
Site Status:	Active
Facility Id:	2-606220
Program Type:	PBS
UTM X:	585234.12188
UTM Y:	4507714.02982
Expiration Date:	08/02/2021
Site Type:	School

Affiliation Records:

Site Id:	28084
Affiliation Type:	On-Site Operator
Company Name:	PUBLIC SCHOOL 42-MANHATTAN M042
Contact Type:	Not reported
Contact Name:	JOANNE ONEILL
Address1:	Not reported
Address2:	Not reported
City:	Not reported
State:	NN
Zip Code:	Not reported
Country Code:	001
Phone:	(212) 587-3004
EMail:	Not reported
Fax Number:	Not reported
Modified By:	MRBARROW
Date Last Modified:	2016-05-09

Site Id:	28084
Affiliation Type:	Mail Contact
Company Name:	NYC DEPARTMENT OF EDUCATION
Contact Type:	Not reported

PUBLIC SCHOOL 42 (Continued) **S102238749**

Contact Name:	MUNENDRA SHARMA
Address1:	FIELD OPERATIONS-FUEL DIVISION
Address2:	44-36 VERNON BLVD.
City:	LONG ISLAND CITY
State:	NY
Zip Code:	11101
Country Code:	001
Phone:	(718) 349-5752
EMail:	MSHARMA@SCHOOLS.NYC.GOV
Fax Number:	Not reported
Modified By:	DMPOKRZY
Date Last Modified:	2016-12-19

Site Id:	28084
Affiliation Type:	Emergency Contact
Company Name:	NYC DEPARTMENT OF EDUCATION
Contact Type:	Not reported
Contact Name:	KEN MAHADEO
Address1:	Not reported
Address2:	Not reported
City:	Not reported
State:	NN
Zip Code:	Not reported
Country Code:	999
Phone:	(646) 210-7918
EMail:	Not reported
Fax Number:	Not reported
Modified By:	DAFRANCI
Date Last Modified:	2016-10-13

Site Id:	28084
Affiliation Type:	Facility Owner
Company Name:	NYC DEPARTMENT OF EDUCATION
Contact Type:	MANAGER. FUEL DIVISION
Contact Name:	MUNENDRA SHARMA
Address1:	44-36 VERNON BLVD.
Address2:	Not reported
City:	LONG ISLAND CITY
State:	NY
Zip Code:	11101
Country Code:	001
Phone:	(718) 349-5752
EMail:	Not reported
Fax Number:	Not reported
Modified By:	DMPOKRZY
Date Last Modified:	2016-12-19

Tank Info:

Tank Number:	001
Tank Id:	61120
Material Code:	0001
Common Name of Substance:	#2 Fuel Oil (On-Site Consumption)

Equipment Records:

D01 - Pipe Type - Steel/Carbon Steel/Iron

PUBLIC SCHOOL 42 (Continued) **S102238749**

E00 - Piping Secondary Containment - None
F01 - Pipe External Protection - Painted/Asphalt Coating
H06 - Tank Leak Detection - Impervious Barrier/Concrete Pad (A/G)
J02 - Dispenser - Suction Dispenser
K00 - Spill Prevention - None
B01 - Tank External Protection - Painted/Asphalt Coating
H01 - Tank Leak Detection - Interstitial - Electronic Monitoring
I04 - Overfill - Product Level Gauge (A/G)
A00 - Tank Internal Protection - None
I02 - Overfill - High Level Alarm
L00 - Piping Leak Detection - None
G02 - Tank Secondary Containment - Vault (w/access)
C01 - Pipe Location - Aboveground

Tank Location:	3
Tank Type:	Steel/Carbon Steel/Iron
Tank Status:	In Service
Pipe Model:	Not reported
Install Date:	01/01/1997
Capacity Gallons:	5000
Tightness Test Method:	NN
Date Test:	Not reported
Next Test Date:	Not reported
Date Tank Closed:	Not reported
Register:	True
Modified By:	MRBARROW
Last Modified:	05/09/2016
Material Name:	Not reported

SPILLS:

Facility ID:	9512803
Facility Type:	ER
DER Facility ID:	62700
Site ID:	65243
DEC Region:	2
Spill Date:	1996-01-14
Spill Number/Closed Date:	9512803 / 2003-04-15
Spill Cause:	Equipment Failure
Spill Class:	Known release with minimal potential for fire or hazard. DEC Response. Willing Responsible Party. Corrective action taken.
SWIS:	3101
Investigator:	MCTIBBE
Referred To:	Not reported
Reported to Dept:	1996-01-15
CID:	312
Water Affected:	Not reported
Spill Source:	Institutional, Educational, Gov., Other
Spill Notifier:	Other
Cleanup Ceased:	Not reported
Cleanup Meets Std:	False
Last Inspection:	Not reported
Recommended Penalty:	False
UST Trust:	False
Remediation Phase:	0
Date Entered In Computer:	1996-01-15
Spill Record Last Update:	2003-04-15
Spiller Name:	SHELDON MOSKOWITZ
Spiller Company:	MOBIL STEAM BOILER RENTAL

PUBLIC SCHOOL 42 (Continued) **S102238749**

Spiller Address:	182 MONTROSE AV
Spiller City,St,Zip:	BROOKLYN, NY 11206-
Spiller Company:	001
Contact Name:	Not reported
Contact Phone:	Not reported
DEC Memo:	"Prior to Sept, 2004 data translation this spill Lead_DEC Field was TIBBE REFER TO 9512775."
Remarks:	"PIPE BROKE - UNK QTY WENT INTO STORM DRAIN"

Material:

Site ID:	65243
Operable Unit ID:	1023903
Operable Unit:	01
Material ID:	356546
Material Code:	0001A
Material Name:	#2 fuel oil
Case No.:	Not reported
Material FA:	Petroleum
Quantity:	2500.00
Units:	Gallons
Recovered:	.00
Resource Affected:	Not reported
Oxygenate:	Not reported

Tank Test:

AD318 **PS 42M SCHOOL** **RCRA-LQG** **1000911997**
WSW **71 HESTER ST** **NY MANIFEST** **NY0000375824**
1/8-1/4 **NEW YORK, NY 10002**
0.188 mi.
993 ft. **Site 2 of 10 in cluster AD**

Relative:
Higher

Actual:
39 ft.

RCRA-LQG:

Date form received by agency:	02/20/2014
Facility name:	PS 42M SCHOOL
Facility address:	71 HESTER ST NEW YORK, NY 10002
EPA ID:	NY0000375824
Mailing address:	THOMSON AVE SCAIEH LONG ISLAND CITY, NY 11101
Contact:	ALEXANDER LEMPERT
Contact address:	THOMSON AVE LONG ISLAND CITY, NY 11101
Contact country:	US
Contact telephone:	(718) 472-8501
Contact email:	ALEMPERT@NYCSCA.ORG
EPA Region:	02
Land type:	Municipal
Classification:	Large Quantity Generator
Description:	Handler: generates 1,000 kg or more of hazardous waste during any calendar month; or generates more than 1 kg of acutely hazardous waste during any calendar month; or generates more than 100 kg of any residue or contaminated soil, waste or other debris resulting from the cleanup of a spill, into or on any land or water, of acutely hazardous waste during any calendar month; or generates 1 kg or less of acutely hazardous waste during any calendar month, and accumulates more than 1

PS 42M SCHOOL (Continued) **1000911997**

kg of acutely hazardous waste at any time; or generates 100 kg or less of any residue or contaminated soil, waste or other debris resulting from the cleanup of a spill, into or on any land or water, of acutely hazardous waste during any calendar month, and accumulates more than 100 kg of that material at any time

Owner/Operator Summary:

Owner/operator name:	NYC DEPARTMENT OF EDUCATION
Owner/operator address:	VERNON BLVD LONG ISLAND CITY, NY 11101
Owner/operator country:	US
Owner/operator telephone:	Not reported
Legal status:	Municipal
Owner/Operator Type:	Operator
Owner/Op start date:	01/01/1900
Owner/Op end date:	Not reported

Owner/operator name:	NYC DEPARTMENT OF EDUCATION
Owner/operator address:	VERNON BLVD LONG ISLAND CITY, NY 11101
Owner/operator country:	US
Owner/operator telephone:	Not reported
Legal status:	Municipal
Owner/Operator Type:	Owner
Owner/Op start date:	01/01/1900
Owner/Op end date:	Not reported

Owner/operator name:	NYC BD OF ED
Owner/operator address:	28-11 QUEENS PLZ N LONG ISLAND CITY, NY 11101
Owner/operator country:	US
Owner/operator telephone:	(718) 349-5600
Legal status:	Municipal
Owner/Operator Type:	Owner
Owner/Op start date:	Not reported
Owner/Op end date:	Not reported

Owner/operator name:	NYC BD OF ED
Owner/operator address:	28-11 QUEENS PLZ N LONG ISLAND CITY, NY 11101
Owner/operator country:	US
Owner/operator telephone:	(718) 349-5600
Legal status:	Municipal
Owner/Operator Type:	Operator
Owner/Op start date:	Not reported
Owner/Op end date:	Not reported

Handler Activities Summary:

U.S. importer of hazardous waste:	No
Mixed waste (haz. and radioactive):	No
Recycler of hazardous waste:	No
Transporter of hazardous waste:	No
Treater, storer or disposer of HW:	No
Underground injection activity:	No
On-site burner exemption:	No
Furnace exemption:	No

PS 42M SCHOOL (Continued) **1000911997**

Used oil fuel burner: No
Used oil processor: No
User oil refiner: No
Used oil fuel marketer to burner: No
Used oil Specification marketer: No
Used oil transfer facility: No
Used oil transporter: No

. Waste code: B004
. Waste name: B004

. Waste code: B007
. Waste name: B007

Historical Generators:
Date form received by agency: 02/27/2012
Site name: NYC BD OF ED - PUBLIC SCHOOL 42 MAN
Classification: Large Quantity Generator

. Waste code: B007
. Waste name: B007

Date form received by agency: 01/01/2007
Site name: NYC BD OF ED - PUBLIC SCHOOL 42 MAN
Classification: Conditionally Exempt Small Quantity Generator

Date form received by agency: 01/01/2006
Site name: NYC BD OF ED - PUBLIC SCHOOL 42 MAN
Classification: Conditionally Exempt Small Quantity Generator

Date form received by agency: 07/27/1995
Site name: NYC BD OF ED - PUBLIC SCHOOL 42 MAN
Classification: Small Quantity Generator

. Waste code: D000
. Waste name: Not Defined

. Waste code: D008
. Waste name: LEAD

Violation Status: No violations found

Evaluation Action Summary:
Evaluation date: 07/28/2015
Evaluation: COMPLIANCE EVALUATION INSPECTION ON-SITE
Area of violation: Not reported
Date achieved compliance: Not reported
Evaluation lead agency: State

NY MANIFEST:
Country: USA
EPA ID: NY0000375824
Facility Status: Not reported
Location Address 1: 71 HESTER ST
Code: BP
Location Address 2: Not reported
Total Tanks: Not reported

PS 42M SCHOOL (Continued) **1000911997**

Location City:	NEW YORK
Location State:	NY
Location Zip:	10002
Location Zip 4:	Not reported

NY MANIFEST:

EPAID:	NY0000375824
Mailing Name:	NYC BOARD OF EDUCATION - PS 42
Mailing Contact:	NYC BOARD OF EDUCATION - PS 42
Mailing Address 1:	28-11 QUEENS PLAZA NORTH
Mailing Address 2:	Not reported
Mailing City:	LONG ISLAND CITY
Mailing State:	NY
Mailing Zip:	11101
Mailing Zip 4:	Not reported
Mailing Country:	USA
Mailing Phone:	7183495660

NY MANIFEST:

Document ID:	NYG5206212
Manifest Status:	Not reported
seq:	Not reported
Year:	2004
Trans1 State ID:	MAJ68855
Trans2 State ID:	Not reported
Generator Ship Date:	09/03/2004
Trans1 Recv Date:	09/03/2004
Trans2 Recv Date:	Not reported
TSD Site Recv Date:	09/08/2004
Part A Recv Date:	Not reported
Part B Recv Date:	Not reported
Generator EPA ID:	NY0000375824
Trans1 EPA ID:	MAD985286988
Trans2 EPA ID:	Not reported
TSDF ID 1:	NYD077444
TSDF ID 2:	Not reported
Manifest Tracking Number:	Not reported
Import Indicator:	Not reported
Export Indicator:	Not reported
Discr Quantity Indicator:	Not reported
Discr Type Indicator:	Not reported
Discr Residue Indicator:	Not reported
Discr Partial Reject Indicator:	Not reported
Discr Full Reject Indicator:	Not reported
Manifest Ref Number:	Not reported
Alt Facility RCRA ID:	Not reported
Alt Facility Sign Date:	Not reported
MGMT Method Type Code:	Not reported
Waste Code:	D008 - LEAD 5.0 MG/L TCLP
Waste Code:	Not reported
Waste Code:	Not reported
Waste Code:	Not reported
Waste Code:	Not reported
Waste Code:	Not reported
Quantity:	00100
Units:	P - Pounds
Number of Containers:	001

PS 42M SCHOOL (Continued) **1000911997**

Container Type:	DM - Metal drums, barrels
Handling Method:	T Chemical, physical, or biological treatment.
Specific Gravity:	01.00
Document ID:	NJA2777091
Manifest Status:	C
seq:	Not reported
Year:	1997
Trans1 State ID:	S50015
Trans2 State ID:	Not reported
Generator Ship Date:	08/20/1997
Trans1 Recv Date:	08/20/1997
Trans2 Recv Date:	/ /
TSD Site Recv Date:	08/20/1997
Part A Recv Date:	/ /
Part B Recv Date:	09/11/1997
Generator EPA ID:	NY0000375824
Trans1 EPA ID:	NJD986588630
Trans2 EPA ID:	Not reported
TSDF ID 1:	NJD002200046
TSDF ID 2:	Not reported
Manifest Tracking Number:	Not reported
Import Indicator:	Not reported
Export Indicator:	Not reported
Discr Quantity Indicator:	Not reported
Discr Type Indicator:	Not reported
Discr Residue Indicator:	Not reported
Discr Partial Reject Indicator:	Not reported
Discr Full Reject Indicator:	Not reported
Manifest Ref Number:	Not reported
Alt Facility RCRA ID:	Not reported
Alt Facility Sign Date:	Not reported
MGMT Method Type Code:	Not reported
Waste Code:	D008 - LEAD 5.0 MG/L TCLP
Waste Code:	Not reported
Waste Code:	Not reported
Waste Code:	Not reported
Waste Code:	Not reported
Waste Code:	Not reported
Quantity:	00075
Units:	P - Pounds
Number of Containers:	001
Container Type:	DM - Metal drums, barrels
Handling Method:	L Landfill.
Specific Gravity:	100
Document ID:	Not reported
Manifest Status:	Not reported
seq:	Not reported
Year:	2013
Trans1 State ID:	NJ0000027193
Trans2 State ID:	Not reported
Generator Ship Date:	09/14/2013
Trans1 Recv Date:	09/14/2013
Trans2 Recv Date:	Not reported
TSD Site Recv Date:	09/16/2013
Part A Recv Date:	Not reported

PS 42M SCHOOL (Continued) **1000911997**

Part B Recv Date:	Not reported
Generator EPA ID:	NY0000375824
Trans1 EPA ID:	Not reported
Trans2 EPA ID:	Not reported
TSDF ID 1:	NJD002200046
TSDF ID 2:	Not reported
Manifest Tracking Number:	010913732JJK
Import Indicator:	N
Export Indicator:	N
Discr Quantity Indicator:	N
Discr Type Indicator:	N
Discr Residue Indicator:	N
Discr Partial Reject Indicator:	N
Discr Full Reject Indicator:	N
Manifest Ref Number:	Not reported
Alt Facility RCRA ID:	Not reported
Alt Facility Sign Date:	Not reported
MGMT Method Type Code:	H141
Waste Code:	Not reported
Waste Code:	Not reported
Waste Code:	Not reported
Waste Code:	Not reported
Waste Code:	Not reported
Waste Code:	Not reported
Quantity:	55
Units:	G - Gallons (liquids only)* (8.3 pounds)
Number of Containers:	1
Container Type:	DM - Metal drums, barrels
Handling Method:	B Incineration, heat recovery, burning.
Specific Gravity:	1
Waste Code:	B004
Waste Code 1_2:	Not reported
Waste Code 1_3:	Not reported
Waste Code 1_4:	Not reported
Waste Code 1_5:	Not reported
Waste Code 1_6:	Not reported
Document ID:	Not reported
Manifest Status:	Not reported
seq:	Not reported
Year:	2013
Trans1 State ID:	NJ0000027193
Trans2 State ID:	Not reported
Generator Ship Date:	09/14/2013
Trans1 Recv Date:	09/14/2013
Trans2 Recv Date:	Not reported
TSD Site Recv Date:	09/16/2013
Part A Recv Date:	Not reported
Part B Recv Date:	Not reported
Generator EPA ID:	NY0000375824
Trans1 EPA ID:	Not reported
Trans2 EPA ID:	Not reported
TSDF ID 1:	NJD002200046
TSDF ID 2:	Not reported
Manifest Tracking Number:	010913732JJK
Import Indicator:	N
Export Indicator:	N

PS 42M SCHOOL (Continued) **1000911997**

Discr Quantity Indicator:	N
Discr Type Indicator:	N
Discr Residue Indicator:	N
Discr Partial Reject Indicator:	N
Discr Full Reject Indicator:	N
Manifest Ref Number:	Not reported
Alt Facility RCRA ID:	Not reported
Alt Facility Sign Date:	Not reported
MGMT Method Type Code:	H141
Waste Code:	Not reported
Waste Code:	Not reported
Waste Code:	Not reported
Waste Code:	Not reported
Waste Code:	Not reported
Waste Code:	Not reported
Quantity:	8000
Units:	P - Pounds
Number of Containers:	12
Container Type:	DM - Metal drums, barrels
Handling Method:	R Material recovery of more than 75 percent of the total material.
Specific Gravity:	1
Waste Code:	B004
Waste Code 1_2:	Not reported
Waste Code 1_3:	Not reported
Waste Code 1_4:	Not reported
Waste Code 1_5:	Not reported
Waste Code 1_6:	Not reported
Document ID:	Not reported
Manifest Status:	Not reported
seq:	Not reported
Year:	2013
Trans1 State ID:	NJ0000027193
Trans2 State ID:	Not reported
Generator Ship Date:	09/14/2013
Trans1 Recv Date:	09/14/2013
Trans2 Recv Date:	Not reported
TSD Site Recv Date:	09/24/2013
Part A Recv Date:	Not reported
Part B Recv Date:	Not reported
Generator EPA ID:	NY0000375824
Trans1 EPA ID:	Not reported
Trans2 EPA ID:	Not reported
TSDF ID 1:	NJD002200046
TSDF ID 2:	Not reported
Manifest Tracking Number:	010913734JJK
Import Indicator:	N
Export Indicator:	N
Discr Quantity Indicator:	Y
Discr Type Indicator:	N
Discr Residue Indicator:	N
Discr Partial Reject Indicator:	N
Discr Full Reject Indicator:	N
Manifest Ref Number:	Not reported
Alt Facility RCRA ID:	Not reported
Alt Facility Sign Date:	Not reported
MGMT Method Type Code:	H141

PS 42M SCHOOL (Continued) **1000911997**

Waste Code:	Not reported
Waste Code:	Not reported
Waste Code:	Not reported
Waste Code:	Not reported
Waste Code:	Not reported
Waste Code:	Not reported
Quantity:	455
Units:	K - Kilograms (2.2 pounds)
Number of Containers:	1
Container Type:	CM - Metal boxes, cases, roll-offs
Handling Method:	T Chemical, physical, or biological treatment.
Specific Gravity:	1
Waste Code:	D007
Waste Code 1_2:	Not reported
Waste Code 1_3:	Not reported
Waste Code 1_4:	Not reported
Waste Code 1_5:	Not reported
Waste Code 1_6:	Not reported

Document ID:	Not reported
Manifest Status:	Not reported
seq:	Not reported
Year:	2015
Trans1 State ID:	NJ0000027193
Trans2 State ID:	Not reported
Generator Ship Date:	08/07/2015
Trans1 Recv Date:	08/07/2015
Trans2 Recv Date:	Not reported
TSD Site Recv Date:	08/07/2015
Part A Recv Date:	Not reported
Part B Recv Date:	Not reported
Generator EPA ID:	NY0000375824
Trans1 EPA ID:	Not reported
Trans2 EPA ID:	Not reported
TSDF ID 1:	NJD002200046
TSDF ID 2:	Not reported
Manifest Tracking Number:	014162168JJK
Import Indicator:	N
Export Indicator:	N
Discr Quantity Indicator:	N
Discr Type Indicator:	N
Discr Residue Indicator:	N
Discr Partial Reject Indicator:	N
Discr Full Reject Indicator:	N
Manifest Ref Number:	Not reported
Alt Facility RCRA ID:	Not reported
Alt Facility Sign Date:	Not reported
MGMT Method Type Code:	H141
Waste Code:	Not reported
Waste Code:	Not reported
Waste Code:	Not reported
Waste Code:	Not reported
Waste Code:	Not reported
Waste Code:	Not reported
Quantity:	25
Units:	P - Pounds
Number of Containers:	1

PS 42M SCHOOL (Continued) **1000911997**

Container Type:	DM - Metal drums, barrels
Handling Method:	T Chemical, physical, or biological treatment.
Specific Gravity:	1
Waste Code:	D008
Waste Code 1_2:	Not reported
Waste Code 1_3:	Not reported
Waste Code 1_4:	Not reported
Waste Code 1_5:	Not reported
Waste Code 1_6:	Not reported
Document ID:	Not reported
Manifest Status:	Not reported
seq:	Not reported
Year:	2015
Trans1 State ID:	NJ0000027193
Trans2 State ID:	Not reported
Generator Ship Date:	08/27/2015
Trans1 Recv Date:	08/27/2015
Trans2 Recv Date:	Not reported
TSD Site Recv Date:	08/27/2015
Part A Recv Date:	Not reported
Part B Recv Date:	Not reported
Generator EPA ID:	NY0000375824
Trans1 EPA ID:	Not reported
Trans2 EPA ID:	Not reported
TSDF ID 1:	NJD002200046
TSDF ID 2:	Not reported
Manifest Tracking Number:	014162338JJK
Import Indicator:	N
Export Indicator:	N
Discr Quantity Indicator:	N
Discr Type Indicator:	N
Discr Residue Indicator:	N
Discr Partial Reject Indicator:	N
Discr Full Reject Indicator:	N
Manifest Ref Number:	Not reported
Alt Facility RCRA ID:	Not reported
Alt Facility Sign Date:	Not reported
MGMT Method Type Code:	H141
Waste Code:	Not reported
Waste Code:	Not reported
Waste Code:	Not reported
Waste Code:	Not reported
Waste Code:	Not reported
Waste Code:	Not reported
Quantity:	217
Units:	P - Pounds
Number of Containers:	1
Container Type:	DM - Metal drums, barrels
Handling Method:	T Chemical, physical, or biological treatment.
Specific Gravity:	1
Waste Code:	D008
Waste Code 1_2:	Not reported
Waste Code 1_3:	Not reported
Waste Code 1_4:	Not reported
Waste Code 1_5:	Not reported
Waste Code 1_6:	Not reported

PS 42M SCHOOL (Continued) **1000911997**

Document ID:	Not reported
Manifest Status:	Not reported
seq:	Not reported
Year:	2015
Trans1 State ID:	NJ0000027193
Trans2 State ID:	Not reported
Generator Ship Date:	09/24/2015
Trans1 Recv Date:	09/24/2015
Trans2 Recv Date:	Not reported
TSD Site Recv Date:	09/24/2015
Part A Recv Date:	Not reported
Part B Recv Date:	Not reported
Generator EPA ID:	NY0000375824
Trans1 EPA ID:	Not reported
Trans2 EPA ID:	Not reported
TSDF ID 1:	NJD002200046
TSDF ID 2:	Not reported
Manifest Tracking Number:	014168041JJK
Import Indicator:	N
Export Indicator:	N
Discr Quantity Indicator:	N
Discr Type Indicator:	N
Discr Residue Indicator:	N
Discr Partial Reject Indicator:	N
Discr Full Reject Indicator:	N
Manifest Ref Number:	Not reported
Alt Facility RCRA ID:	Not reported
Alt Facility Sign Date:	Not reported
MGMT Method Type Code:	H141
Waste Code:	Not reported
Waste Code:	Not reported
Waste Code:	Not reported
Waste Code:	Not reported
Waste Code:	Not reported
Waste Code:	Not reported
Quantity:	217
Units:	P - Pounds
Number of Containers:	1
Container Type:	DM - Metal drums, barrels
Handling Method:	T Chemical, physical, or biological treatment.
Specific Gravity:	1
Waste Code:	D008
Waste Code 1_2:	Not reported
Waste Code 1_3:	Not reported
Waste Code 1_4:	Not reported
Waste Code 1_5:	Not reported
Waste Code 1_6:	Not reported

Document ID:	Not reported
Manifest Status:	Not reported
seq:	Not reported
Year:	2015
Trans1 State ID:	MAC300016672
Trans2 State ID:	OHD980614374
Generator Ship Date:	06/01/2015
Trans1 Recv Date:	06/01/2015
Trans2 Recv Date:	06/03/2015

PS 42M SCHOOL (Continued) **1000911997**

TSD Site Recv Date:	06/14/2015
Part A Recv Date:	Not reported
Part B Recv Date:	Not reported
Generator EPA ID:	NY0000375824
Trans1 EPA ID:	Not reported
Trans2 EPA ID:	Not reported
TSDF ID 1:	OHD048415665
TSDF ID 2:	Not reported
Manifest Tracking Number:	008211923FLE
Import Indicator:	N
Export Indicator:	N
Discr Quantity Indicator:	N
Discr Type Indicator:	N
Discr Residue Indicator:	N
Discr Partial Reject Indicator:	N
Discr Full Reject Indicator:	N
Manifest Ref Number:	Not reported
Alt Facility RCRA ID:	Not reported
Alt Facility Sign Date:	Not reported
MGMT Method Type Code:	H040
Waste Code:	Not reported
Waste Code:	Not reported
Waste Code:	Not reported
Waste Code:	Not reported
Waste Code:	Not reported
Waste Code:	Not reported
Quantity:	1280
Units:	P - Pounds
Number of Containers:	1
Container Type:	CF - Fiber or plastic boxes, cartons
Handling Method:	B Incineration, heat recovery, burning.
Specific Gravity:	1
Waste Code:	D001
Waste Code 1_2:	Not reported
Waste Code 1_3:	Not reported
Waste Code 1_4:	Not reported
Waste Code 1_5:	Not reported
Waste Code 1_6:	Not reported
Document ID:	Not reported
Manifest Status:	Not reported
seq:	Not reported
Year:	2015
Trans1 State ID:	NJ0000027193
Trans2 State ID:	Not reported
Generator Ship Date:	08/07/2015
Trans1 Recv Date:	08/07/2015
Trans2 Recv Date:	Not reported
TSD Site Recv Date:	08/07/2015
Part A Recv Date:	Not reported
Part B Recv Date:	Not reported
Generator EPA ID:	NY0000375824
Trans1 EPA ID:	Not reported
Trans2 EPA ID:	Not reported
TSDF ID 1:	NJD002200046
TSDF ID 2:	Not reported
Manifest Tracking Number:	014162168JJK

PS 42M SCHOOL (Continued) **1000911997**

Import Indicator:	N
Export Indicator:	N
Discr Quantity Indicator:	N
Discr Type Indicator:	N
Discr Residue Indicator:	N
Discr Partial Reject Indicator:	N
Discr Full Reject Indicator:	N
Manifest Ref Number:	Not reported
Alt Facility RCRA ID:	Not reported
Alt Facility Sign Date:	Not reported
MGMT Method Type Code:	H141
Waste Code:	Not reported
Waste Code:	Not reported
Waste Code:	Not reported
Waste Code:	Not reported
Waste Code:	Not reported
Waste Code:	Not reported
Quantity:	25
Units:	P - Pounds
Number of Containers:	1
Container Type:	DM - Metal drums, barrels
Handling Method:	T Chemical, physical, or biological treatment.
Specific Gravity:	1
Waste Code:	D008
Waste Code 1_2:	Not reported
Waste Code 1_3:	Not reported
Waste Code 1_4:	Not reported
Waste Code 1_5:	Not reported
Waste Code 1_6:	Not reported

Click this hyperlink while viewing on your computer to access
10 additional NY_MANIFEST: record(s) in the EDR Site Report.

S319 **LADDER COMPANY 18** **NY UST** **U001840078**
ESE **25 PITT STREET** **N/A**
1/8-1/4 **NEW YORK, NY 10002**
0.188 mi.
994 ft. **Site 4 of 4 in cluster S**

Relative:
Lower

Actual:
29 ft.

UST:

Id/Status:	2-357618 / Active
Program Type:	PBS
Region:	STATE
DEC Region:	2
Expiration Date:	07/21/2019
UTM X:	585853.54959
UTM Y:	4507728.10108
Site Type:	Municipality (Incl. Waste Water Treatment Plants, Utilities, Swimming Pools, etc.)

Affiliation Records:

Site Id:	17909
Affiliation Type:	On-Site Operator
Company Name:	LADDER COMPANY 18
Contact Type:	Not reported
Contact Name:	VINCENT FIORE
Address1:	Not reported
Address2:	Not reported

LADDER COMPANY 18 (Continued) **U001840078**

City:	Not reported
State:	NN
Zip Code:	Not reported
Country Code:	001
Phone:	(212) 570-4217
EMail:	Not reported
Fax Number:	Not reported
Modified By:	DAFRANCI
Date Last Modified:	2016-09-15

Site Id:	17909
Affiliation Type:	Emergency Contact
Company Name:	FDNY
Contact Type:	Not reported
Contact Name:	EOC/NOTIFICATION DESK
Address1:	Not reported
Address2:	Not reported
City:	Not reported
State:	NN
Zip Code:	Not reported
Country Code:	999
Phone:	(718) 999-7900
EMail:	Not reported
Fax Number:	Not reported
Modified By:	DMMOLOUG
Date Last Modified:	2014-04-10

Site Id:	17909
Affiliation Type:	Mail Contact
Company Name:	FIRE DEPARTMENT FACILITIES
Contact Type:	Not reported
Contact Name:	ASST. COMMR. JOSEPH M. MASTROPIETRO
Address1:	48-34 35TH STREET
Address2:	Not reported
City:	LONG ISLAND CITY
State:	NY
Zip Code:	11101
Country Code:	001
Phone:	(718) 784-6510
EMail:	MASTROJ@FDNY.NYC.GOV
Fax Number:	Not reported
Modified By:	DMMOLOUG
Date Last Modified:	2014-04-10

Site Id:	17909
Affiliation Type:	Facility Owner
Company Name:	FDNY
Contact Type:	Not reported
Contact Name:	Not reported
Address1:	9 METROTECH CENTER
Address2:	Not reported
City:	BROOKLYN
State:	NY
Zip Code:	11201
Country Code:	001
Phone:	(718) 999-7900
EMail:	Not reported

LADDER COMPANY 18 (Continued) **U001840078**

Fax Number:	Not reported
Modified By:	DAFRANCI
Date Last Modified:	2016-09-15

Tank Info:

Tank Number:	001
Tank ID:	35145
Tank Status:	Closed - In Place
Material Name:	Closed - In Place
Capacity Gallons:	1100
Install Date:	01/01/1973
Date Tank Closed:	11/01/1998
Registered:	True
Tank Location:	Underground
Tank Type:	Steel/carbon steel
Material Code:	0009
Common Name of Substance:	Gasoline
Tightness Test Method:	NN
Date Test:	Not reported
Next Test Date:	Not reported
Pipe Model:	Not reported
Modified By:	TRANSLAT
Last Modified:	03/04/2004

Equipment Records:

A00 - Tank Internal Protection - None
G00 - Tank Secondary Containment - None
C00 - Pipe Location - No Piping
I04 - Overfill - Product Level Gauge (A/G)
D00 - Pipe Type - No Piping
J02 - Dispenser - Suction Dispenser
H00 - Tank Leak Detection - None
B00 - Tank External Protection - None
F00 - Pipe External Protection - None

Tank Number:	002
Tank ID:	35146
Tank Status:	Closed - In Place
Material Name:	Closed - In Place
Capacity Gallons:	1100
Install Date:	01/01/1973
Date Tank Closed:	11/01/1998
Registered:	True
Tank Location:	Underground
Tank Type:	Steel/carbon steel
Material Code:	0008
Common Name of Substance:	Diesel
Tightness Test Method:	NN
Date Test:	Not reported
Next Test Date:	Not reported
Pipe Model:	Not reported
Modified By:	TRANSLAT
Last Modified:	03/04/2004

LADDER COMPANY 18 (Continued) **U001840078**

Equipment Records:

G00 - Tank Secondary Containment - None
A00 - Tank Internal Protection - None
I04 - Overfill - Product Level Gauge (A/G)
C00 - Pipe Location - No Piping
D00 - Pipe Type - No Piping
J02 - Dispenser - Suction Dispenser
H00 - Tank Leak Detection - None
F00 - Pipe External Protection - None
B00 - Tank External Protection - None

Tank Number:	003
Tank ID:	216536
Tank Status:	In Service
Material Name:	In Service
Capacity Gallons:	1000
Install Date:	11/01/1998
Date Tank Closed:	Not reported
Registered:	True
Tank Location:	Underground
Tank Type:	Equivalent technology
Material Code:	0008
Common Name of Substance:	Diesel
Tightness Test Method:	NN
Date Test:	Not reported
Next Test Date:	Not reported
Pipe Model:	Not reported
Modified By:	NRLOMBAR
Last Modified:	10/08/2013

Equipment Records:

L09 - Piping Leak Detection - Exempt Suction Piping
I02 - Overfill - High Level Alarm
C02 - Pipe Location - Underground/On-ground
F04 - Pipe External Protection - Fiberglass
F05 - Pipe External Protection - Jacketed
G04 - Tank Secondary Containment - Double-Walled (Underground)
A03 - Tank Internal Protection - Fiberglass Liner (FRP)
E04 - Piping Secondary Containment - Double walled UG
K01 - Spill Prevention - Catch Basin
J02 - Dispenser - Suction Dispenser
D06 - Pipe Type - Fiberglass Reinforced Plastic (FRP)
H01 - Tank Leak Detection - Interstitial - Electronic Monitoring
B04 - Tank External Protection - Fiberglass
H05 - Tank Leak Detection - In-Tank System (ATG)

AC320 SE 1/8-1/4 0.189 mi. 997 ft.

CON EDISON VAULT: 8926
460 GRAND ST
NEW YORK, NY 10002

Site 4 of 11 in cluster AC

RCRA NonGen / NLR **1016969272**
NY MANIFEST **NYP004429262**

Relative: Lower

Actual: 31 ft.

RCRA NonGen / NLR:

Date form received by agency:	02/28/2014
Facility name:	CON EDISON VAULT: 8926
Facility address:	460 GRAND ST NEW YORK, NY 10002
EPA ID:	NYP004429262
Mailing address:	IRVING PL, 15TH FL NE NEW YORK, NY 10003
Contact:	THOMAS TEELING
Contact address:	Not reported Not reported
Contact country:	Not reported
Contact telephone:	(212) 460-3770
Contact email:	Not reported
EPA Region:	02
Classification:	Non-Generator
Description:	Handler: Non-Generators do not presently generate hazardous waste

Handler Activities Summary:

U.S. importer of hazardous waste:	No
Mixed waste (haz. and radioactive):	No
Recycler of hazardous waste:	No
Transporter of hazardous waste:	No
Treater, storer or disposer of HW:	No
Underground injection activity:	No
On-site burner exemption:	No
Furnace exemption:	No
Used oil fuel burner:	No
Used oil processor:	No
User oil refiner:	No
Used oil fuel marketer to burner:	No
Used oil Specification marketer:	No
Used oil transfer facility:	No
Used oil transporter:	No

Historical Generators:

Date form received by agency:	01/29/2014
Site name:	CON EDISON VAULT: 8926
Classification:	Conditionally Exempt Small Quantity Generator
Violation Status:	No violations found

NY MANIFEST:

Country:	USA
EPA ID:	NYP004429262
Facility Status:	Not reported
Location Address 1:	F/O 460 GRAND ST
Code:	BP
Location Address 2:	Not reported
Total Tanks:	Not reported
Location City:	NEW YORK
Location State:	NY
Location Zip:	10002

CON EDISON VAULT: 8926 (Continued) **1016969272**

Location Zip 4:	Not reported

NY MANIFEST:

EPAID:	NYP004429262
Mailing Name:	CON EDISON
Mailing Contact:	CON EDISON
Mailing Address 1:	4 IRVING PLACE
Mailing Address 2:	15TH FL
Mailing City:	NEW YORK
Mailing State:	NY
Mailing Zip:	10003
Mailing Zip 4:	Not reported
Mailing Country:	USA
Mailing Phone:	Not reported

NY MANIFEST:

Document ID:	Not reported
Manifest Status:	Not reported
seq:	Not reported
Year:	2014
Trans1 State ID:	NJD003812047
Trans2 State ID:	Not reported
Generator Ship Date:	01/29/2014
Trans1 Recv Date:	01/29/2014
Trans2 Recv Date:	Not reported
TSD Site Recv Date:	02/05/2014
Part A Recv Date:	Not reported
Part B Recv Date:	Not reported
Generator EPA ID:	NYP004429262
Trans1 EPA ID:	Not reported
Trans2 EPA ID:	Not reported
TSDF ID 1:	NJD991291105
TSDF ID 2:	Not reported
Manifest Tracking Number:	002329784GBF
Import Indicator:	N
Export Indicator:	N
Discr Quantity Indicator:	N
Discr Type Indicator:	N
Discr Residue Indicator:	N
Discr Partial Reject Indicator:	N
Discr Full Reject Indicator:	N
Manifest Ref Number:	Not reported
Alt Facility RCRA ID:	Not reported
Alt Facility Sign Date:	Not reported
MGMT Method Type Code:	H110
Waste Code:	Not reported
Waste Code:	Not reported
Waste Code:	Not reported
Waste Code:	Not reported
Waste Code:	Not reported
Waste Code:	Not reported
Quantity:	2000
Units:	P - Pounds
Number of Containers:	1
Container Type:	TT - Cargo tank, tank trucks
Handling Method:	T Chemical, physical, or biological treatment.
Specific Gravity:	1

CON EDISON VAULT: 8926 (Continued) **1016969272**

Waste Code:	D008
Waste Code 1_2:	Not reported
Waste Code 1_3:	Not reported
Waste Code 1_4:	Not reported
Waste Code 1_5:	Not reported
Waste Code 1_6:	Not reported

AA321 **131 ORCHARD SM, LLC** **NY AST** **A100300866**
NNW **130 ALLEN STREET** **N/A**
1/8-1/4 **NEW YORK, NY 10002**
0.189 mi.
998 ft. **Site 8 of 13 in cluster AA**

Relative:
Higher

Actual:
37 ft.

AST:

Region:	STATE
DEC Region:	2
Site Status:	Active
Facility Id:	2-607398
Program Type:	PBS
UTM X:	585312.89214
UTM Y:	4508138.07605
Expiration Date:	03/22/2018
Site Type:	Apartment Building/Office Building

Affiliation Records:

Site Id:	29251
Affiliation Type:	On-Site Operator
Company Name:	131 ORCHARD SM, LLC
Contact Type:	Not reported
Contact Name:	OMER ZWICKEL
Address1:	Not reported
Address2:	Not reported
City:	Not reported
State:	NN
Zip Code:	Not reported
Country Code:	999
Phone:	(212) 279-1024
EMail:	Not reported
Fax Number:	Not reported
Modified By:	LSZINOMA
Date Last Modified:	2014-11-04

Site Id:	29251
Affiliation Type:	Emergency Contact
Company Name:	131 ORCHARD SM, LLC
Contact Type:	Not reported
Contact Name:	OMER ZWICKEL
Address1:	Not reported
Address2:	Not reported
City:	Not reported
State:	NN
Zip Code:	Not reported
Country Code:	999
Phone:	(212) 279-1024
EMail:	Not reported
Fax Number:	Not reported
Modified By:	LSZINOMA

131 ORCHARD SM, LLC (Continued) **A100300866**

Date Last Modified:	2014-11-04

Site Id:	29251
Affiliation Type:	Facility Owner
Company Name:	131 ORCHARD SM, LLC
Contact Type:	MANAGING MEMBER
Contact Name:	SASSAN MAHFAR
Address1:	185 GREAT NECK RD., SUITE 250
Address2:	Not reported
City:	GREAT NECK
State:	NY
Zip Code:	11021
Country Code:	001
Phone:	(516) 487-5690
EMail:	SAMY@SMAEQUITIES.COM
Fax Number:	Not reported
Modified By:	LSZINOMA
Date Last Modified:	2014-11-04

Site Id:	29251
Affiliation Type:	Mail Contact
Company Name:	131 ORCHARD SM, LLC
Contact Type:	MANAGING MEMBER
Contact Name:	SASSAN MAHFAR
Address1:	185 GREAT NECK RD., SUITE 250
Address2:	Not reported
City:	GREAT NECK
State:	NY
Zip Code:	11021
Country Code:	001
Phone:	(516) 487-5690
EMail:	SAMY@SMAEQUITIES.COM
Fax Number:	Not reported
Modified By:	LSZINOMA
Date Last Modified:	2014-11-04

Tank Info:

Tank Number:	01
Tank Id:	62888
Material Code:	0001
Common Name of Substance:	#2 Fuel Oil (On-Site Consumption)

Equipment Records:

A00 - Tank Internal Protection - None
G00 - Tank Secondary Containment - None
L09 - Piping Leak Detection - Exempt Suction Piping
D01 - Pipe Type - Steel/Carbon Steel/Iron
J02 - Dispenser - Suction Dispenser
K00 - Spill Prevention - None
H00 - Tank Leak Detection - None
C01 - Pipe Location - Aboveground
B00 - Tank External Protection - None
F00 - Pipe External Protection - None
I05 - Overfill - Vent Whistle

Tank Location: 3

131 ORCHARD SM, LLC (Continued) **A100300866**

Tank Type:	Steel/Carbon Steel/Iron
Tank Status:	In Service
Pipe Model:	Not reported
Install Date:	01/01/1964
Capacity Gallons:	1500
Tightness Test Method:	NN
Date Test:	Not reported
Next Test Date:	Not reported
Date Tank Closed:	Not reported
Register:	True
Modified By:	LSZINOMA
Last Modified:	11/04/2014
Material Name:	Not reported

V322 **275 BROOME STREET** **NY AST** **U003383981**
WNW **275 BROOME STREET** **NY HIST AST** **N/A**
1/8-1/4 **NEW YORK, NY 10002**
0.189 mi.
999 ft. **Site 8 of 12 in cluster V**

Relative:
Higher

Actual:
40 ft.

AST:

Region:	STATE
DEC Region:	2
Site Status:	Active
Facility Id:	2-080632
Program Type:	PBS
UTM X:	585246.64908
UTM Y:	4508001.53449
Expiration Date:	03/10/2017
Site Type:	Apartment Building/Office Building

Affiliation Records:

Site Id:	1631
Affiliation Type:	Facility Owner
Company Name:	GOODMAN REALTY
Contact Type:	MGR
Contact Name:	WL LEE
Address1:	141 HESTER STREET
Address2:	Not reported
City:	NEW YORK
State:	NY
Zip Code:	10002
Country Code:	001
Phone:	(212) 226-0235
EMail:	Not reported
Fax Number:	Not reported
Modified By:	MSBAPTIS
Date Last Modified:	2009-08-05

Site Id:	1631
Affiliation Type:	Mail Contact
Company Name:	GOODMAN REALTY LLC
Contact Type:	Not reported
Contact Name:	W.L. YEE & CO.,INC.
Address1:	141 HESTER STREET
Address2:	Not reported
City:	NEW YORK
State:	NY

275 BROOME STREET (Continued) **U003383981**

Zip Code:	10002
Country Code:	001
Phone:	(212) 226-0235
EMail:	Not reported
Fax Number:	Not reported
Modified By:	TRANSLAT
Date Last Modified:	2004-03-04

Site Id:	1631
Affiliation Type:	On-Site Operator
Company Name:	275 BROOME STREET
Contact Type:	Not reported
Contact Name:	STUYVESANT FUEL SERVICE CORP
Address1:	Not reported
Address2:	Not reported
City:	Not reported
State:	NN
Zip Code:	Not reported
Country Code:	001
Phone:	(212) 665-5700
EMail:	Not reported
Fax Number:	Not reported
Modified By:	TRANSLAT
Date Last Modified:	2004-03-04

Site Id:	1631
Affiliation Type:	Emergency Contact
Company Name:	MANHATMA REALTY CORPORATION
Contact Type:	Not reported
Contact Name:	PEDRO DURAN
Address1:	Not reported
Address2:	Not reported
City:	Not reported
State:	NN
Zip Code:	Not reported
Country Code:	001
Phone:	(212) 925-8240
EMail:	Not reported
Fax Number:	Not reported
Modified By:	TRANSLAT
Date Last Modified:	2004-03-04

Tank Info:

Tank Number:	001
Tank Id:	2689
Material Code:	0001
Common Name of Substance:	#2 Fuel Oil (On-Site Consumption)

Equipment Records:

H00 - Tank Leak Detection - None
B05 - Tank External Protection - Jacketed
D02 - Pipe Type - Galvanized Steel
L09 - Piping Leak Detection - Exempt Suction Piping
C03 - Pipe Location - Aboveground/Underground Combination
A00 - Tank Internal Protection - None

275 BROOME STREET (Continued) **U003383981**

J02 - Dispenser - Suction Dispenser
G03 - Tank Secondary Containment - Vault (w/o access)
I04 - Overfill - Product Level Gauge (A/G)
F05 - Pipe External Protection - Jacketed

Tank Location:	1
Tank Type:	Steel/Carbon Steel/Iron
Tank Status:	In Service
Pipe Model:	Not reported
Install Date:	01/01/1959
Capacity Gallons:	3000
Tightness Test Method:	NN
Date Test:	Not reported
Next Test Date:	Not reported
Date Tank Closed:	Not reported
Register:	True
Modified By:	MSBAPTIS
Last Modified:	08/05/2009
Material Name:	Not reported

HIST AST:

PBS Number:	2-080632
SWIS Code:	6201
Operator:	STUYVESANT FUEL SERVICE CORP
Facility Phone:	(212) 665-5700
Facility Addr2:	275 BROOME STREET
Facility Type:	APARTMENT BUILDING
Emergency:	PEDRO DURAN
Emergency Tel:	(212) 925-8240
Old PBSNO:	Not reported
Date Inspected:	Not reported
Inspector:	Not reported
Result of Inspection:	Not reported
Owner Name:	MANHATMA REALTY CORPORATION
Owner Address:	141 HESTER STREET
Owner City,St,Zip:	NEW YORK, NY 10002
Federal ID:	Not reported
Owner Tel:	(212) 226-0235
Owner Type:	Corporate/Commercial
Owner Subtype:	Not reported
Mailing Contact:	W.L. YEE & CO.,INC.
Mailing Name:	GOODMAN REALTY LLC
Mailing Address:	141 HESTER STREET
Mailing Address 2:	Not reported
Mailing City,St,Zip:	NEW YORK, NY 10002
Mailing Telephone:	(212) 226-0235
Owner Mark:	First Owner
Facility Status:	1 - Active PBS facility, i.e. total capacity of the PBS tanks is greater than 1,100 gallons, regardless if Subpart 360-14 tanks exist or not at the facility.
Certification Flag:	False
Certification Date:	11/30/2001
Expiration:	03/10/2007
Renew Flag:	False
Renew Date:	11/13/2001
Total Capacity:	3000
FAMT:	True
Facility Screen:	No Missing Data

275 BROOME STREET (Continued) **U003383981**

Owner Screen:	No Missing Data
Tank Screen:	No Missing Data
Dead Letter:	False
CBS Number:	Not reported
Town or City:	NEW YORK CITY
County Code:	62
Town or City Code:	01
Region:	2
Tank ID:	001
Tank Location:	ABOVEGROUND
Tank Status:	In Service
Install Date:	Not reported
Capacity (Gal):	3000
Product Stored:	NOS 1,2, OR 4 FUEL OIL
Tank Type:	Steel/carbon steel
Tank Internal:	0
Tank External:	5
Pipe Location:	Aboveground/Underground Combination
Pipe Type:	GALVANIZED STEEL
Pipe Internal:	None
Pipe External:	5
Tank Containment:	Diking
Leak Detection:	0
Overfill Protection:	4
Dispenser Method:	Suction
Date Tested:	Not reported
Next Test Date:	Not reported
Missing Data for Tank:	No Missing Data
Date Closed:	Not reported
Test Method:	Not reported
Deleted:	False
Updated:	True
SPDES Number:	Not reported
Lat/Long:	Not reported

AE323 **CON EDISON** **RCRA NonGen / NLR** **1018280385**
WNW **73 ALLEN ST** **ECHO** **NYP004752630**
1/8-1/4 **NEW YORK, NY 10002**
0.189 mi.
1000 ft. **Site 1 of 22 in cluster AE**

Relative:
Higher

Actual:
40 ft.

RCRA NonGen / NLR:

Date form received by agency:	03/17/2015
Facility name:	CON EDISON
Facility address:	73 ALLEN ST NEW YORK, NY 10002
EPA ID:	NYP004752630
Mailing address:	IRVING PL, 15TH FL NE NEW YORK, NY 10003
Contact:	THOMAS TEELING
Contact address:	Not reported Not reported
Contact country:	Not reported
Contact telephone:	(212) 460-3770
Contact email:	Not reported
EPA Region:	02
Classification:	Non-Generator

CON EDISON (Continued) **1018280385**

Description: Handler: Non-Generators do not presently generate hazardous waste

Handler Activities Summary:

U.S. importer of hazardous waste:	No
Mixed waste (haz. and radioactive):	No
Recycler of hazardous waste:	No
Transporter of hazardous waste:	No
Treater, storer or disposer of HW:	No
Underground injection activity:	No
On-site burner exemption:	No
Furnace exemption:	No
Used oil fuel burner:	No
Used oil processor:	No
User oil refiner:	No
Used oil fuel marketer to burner:	No
Used oil Specification marketer:	No
Used oil transfer facility:	No
Used oil transporter:	No

Historical Generators:

Date form received by agency:	03/17/2015
Site name:	CON EDISON
Classification:	Conditionally Exempt Small Quantity Generator
Violation Status:	No violations found

ECHO:

Envid:	1018280385
Registry ID:	110067705175
DFR URL:	http://echo.epa.gov/detailed_facility_report?fid=110067705175

Z324 **174 RIVINGTON STREET** **NY AST** **A100291613**
NE **174 RIVINGTON STREET** **N/A**
1/8-1/4 **NEW YORK, NY 10002**
0.190 mi.
1001 ft. **Site 20 of 27 in cluster Z**

Relative:
Lower

Actual:
25 ft.

AST:

Region:	STATE
DEC Region:	2
Site Status:	Active
Facility Id:	2-607433
Program Type:	PBS
UTM X:	585769.39041
UTM Y:	4508054.26319
Expiration Date:	02/19/2017
Site Type:	Apartment Building/Office Building

Affiliation Records:

Site Id:	29285
Affiliation Type:	Facility Owner
Company Name:	HOOSHANG REALTY CORP.
Contact Type:	OFFICER
Contact Name:	DAVID SOHAYEGH
Address1:	145 E. HOUSTON STREET 5A
Address2:	Not reported
City:	NEW YORK
State:	NY

174 RIVINGTON STREET (Continued) **A100291613**

Zip Code:	10002
Country Code:	001
Phone:	(212) 353-2657
EMail:	Not reported
Fax Number:	Not reported
Modified By:	DXLIVING
Date Last Modified:	2006-11-17

Site Id:	29285
Affiliation Type:	Mail Contact
Company Name:	HOOSHANG REALTY CORP
Contact Type:	Not reported
Contact Name:	DAVID SOHAYEGH
Address1:	145 EAST HOUSTON STREET
Address2:	5A
City:	NEW YORK
State:	NY
Zip Code:	10002
Country Code:	001
Phone:	(212) 353-2657
EMail:	Not reported
Fax Number:	Not reported
Modified By:	TRANSLAT
Date Last Modified:	2004-03-04

Site Id:	29285
Affiliation Type:	On-Site Operator
Company Name:	174 RIVINGTON STREET
Contact Type:	Not reported
Contact Name:	DAVID SOHAYEGH
Address1:	Not reported
Address2:	Not reported
City:	Not reported
State:	NN
Zip Code:	Not reported
Country Code:	001
Phone:	(212) 353-2657
EMail:	Not reported
Fax Number:	Not reported
Modified By:	TRANSLAT
Date Last Modified:	2004-03-04

Site Id:	29285
Affiliation Type:	Emergency Contact
Company Name:	HOOSHANG REALTY CORP.
Contact Type:	Not reported
Contact Name:	DAVID SOHAYEGH
Address1:	Not reported
Address2:	Not reported
City:	Not reported
State:	NN
Zip Code:	Not reported
Country Code:	001
Phone:	(212) 353-2657
EMail:	Not reported
Fax Number:	Not reported
Modified By:	TRANSLAT

174 RIVINGTON STREET (Continued) **A100291613**

Date Last Modified: 2004-03-04

Tank Info:

Tank Number: 001
Tank Id: 62954
Material Code: 0001
Common Name of Substance: #2 Fuel Oil (On-Site Consumption)

Equipment Records:

A00 - Tank Internal Protection - None
L09 - Piping Leak Detection - Exempt Suction Piping
D00 - Pipe Type - No Piping
J02 - Dispenser - Suction Dispenser
G01 - Tank Secondary Containment - Diking (Aboveground)
H00 - Tank Leak Detection - None
C01 - Pipe Location - Aboveground
B00 - Tank External Protection - None
F00 - Pipe External Protection - None
I05 - Overfill - Vent Whistle

Tank Location: 1
Tank Type: Steel/Carbon Steel/Iron
Tank Status: In Service
Pipe Model: Not reported
Install Date: 01/01/1920
Capacity Gallons: 1500
Tightness Test Method: NN
Date Test: Not reported
Next Test Date: Not reported
Date Tank Closed: Not reported
Register: True
Modified By: DXLIVING
Last Modified: 11/17/2006
Material Name: Not reported

AE325 **CON EDISON SERVICE BOX: 35694** **RCRA NonGen / NLR** **1016972870**
WNW **302 GRAND ST** **NY MANIFEST** **NYP004466561**
1/8-1/4 **NEW YORK, NY 10002**
0.191 mi.
1010 ft. **Site 2 of 22 in cluster AE**

Relative:
Higher

Actual:
40 ft.

RCRA NonGen / NLR:
Date form received by agency: 04/13/2014
Facility name: CON EDISON SERVICE BOX: 35694
Facility address: 302 GRAND ST
NEW YORK, NY 10002
EPA ID: NYP004466561
Mailing address: IRVING PL, 15TH FL NE
NEW YORK, NY 10003
Contact: THOMAS TEELING
Contact address: Not reported
Not reported
Contact country: Not reported
Contact telephone: (212) 460-3770
Contact email: Not reported
EPA Region: 02
Classification: Non-Generator

CON EDISON SERVICE BOX: 35694 (Continued) **1016972870**

Description: Handler: Non-Generators do not presently generate hazardous waste

Handler Activities Summary:

U.S. importer of hazardous waste:	No
Mixed waste (haz. and radioactive):	No
Recycler of hazardous waste:	No
Transporter of hazardous waste:	No
Treater, storer or disposer of HW:	No
Underground injection activity:	No
On-site burner exemption:	No
Furnace exemption:	No
Used oil fuel burner:	No
Used oil processor:	No
User oil refiner:	No
Used oil fuel marketer to burner:	No
Used oil Specification marketer:	No
Used oil transfer facility:	No
Used oil transporter:	No

Historical Generators:

Date form received by agency:	03/13/2014
Site name:	CON EDISON SERVICE BOX: 35694
Classification:	Conditionally Exempt Small Quantity Generator
Violation Status:	No violations found

NY MANIFEST:

Country:	USA
EPA ID:	NYP004466561
Facility Status:	Not reported
Location Address 1:	302 GRAND ST
Code:	BP
Location Address 2:	Not reported
Total Tanks:	Not reported
Location City:	NEW YORK
Location State:	NY
Location Zip:	10002
Location Zip 4:	Not reported

NY MANIFEST:

EPAID:	NYP004466561
Mailing Name:	CON EDISON
Mailing Contact:	CON EDISION
Mailing Address 1:	4 IRVING PL
Mailing Address 2:	15TH FL
Mailing City:	NEW YORK
Mailing State:	NY
Mailing Zip:	10003
Mailing Zip 4:	Not reported
Mailing Country:	USA
Mailing Phone:	Not reported

NY MANIFEST:

Document ID:	Not reported
Manifest Status:	Not reported
seq:	Not reported
Year:	2014

CON EDISON SERVICE BOX: 35694 (Continued) **1016972870**

Trans1 State ID:	NJD003812047
Trans2 State ID:	Not reported
Generator Ship Date:	03/13/2014
Trans1 Recv Date:	03/13/2014
Trans2 Recv Date:	Not reported
TSD Site Recv Date:	03/14/2014
Part A Recv Date:	Not reported
Part B Recv Date:	Not reported
Generator EPA ID:	NYP004466561
Trans1 EPA ID:	Not reported
Trans2 EPA ID:	Not reported
TSDF ID 1:	NJD991291105
TSDF ID 2:	Not reported
Manifest Tracking Number:	002360893GBF
Import Indicator:	N
Export Indicator:	N
Discr Quantity Indicator:	N
Discr Type Indicator:	N
Discr Residue Indicator:	N
Discr Partial Reject Indicator:	N
Discr Full Reject Indicator:	N
Manifest Ref Number:	Not reported
Alt Facility RCRA ID:	Not reported
Alt Facility Sign Date:	Not reported
MGMT Method Type Code:	H110
Waste Code:	Not reported
Waste Code:	Not reported
Waste Code:	Not reported
Waste Code:	Not reported
Waste Code:	Not reported
Waste Code:	Not reported
Quantity:	3500
Units:	P - Pounds
Number of Containers:	1
Container Type:	TT - Cargo tank, tank trucks
Handling Method:	T Chemical, physical, or biological treatment.
Specific Gravity:	1
Waste Code:	D008
Waste Code 1_2:	Not reported
Waste Code 1_3:	Not reported
Waste Code 1_4:	Not reported
Waste Code 1_5:	Not reported
Waste Code 1_6:	Not reported

U326 **CON EDISON SERVICE BOX: 40472** **RCRA NonGen / NLR** **1016972782**
North **110 RIVINGTON ST** **NY MANIFEST** **NYP004465647**
1/8-1/4 **NEW YORK, NY 10002**
0.192 mi.
1013 ft. **Site 10 of 13 in cluster U**

Relative:
Higher

Actual:
33 ft.

RCRA NonGen / NLR:

Date form received by agency:	04/13/2014
Facility name:	CON EDISON SERVICE BOX: 40472
Facility address:	110 RIVINGTON ST NEW YORK, NY 10002
EPA ID:	NYP004465647
Mailing address:	IRVING PL, 15TH FL NE

CON EDISON SERVICE BOX: 40472 (Continued) **1016972782**

	NEW YORK, NY 10003
Contact:	THOMAS TEELING
Contact address:	Not reported
	Not reported
Contact country:	Not reported
Contact telephone:	(212) 460-3770
Contact email:	Not reported
EPA Region:	02
Classification:	Non-Generator
Description:	Handler: Non-Generators do not presently generate hazardous waste

Handler Activities Summary:

U.S. importer of hazardous waste:	No
Mixed waste (haz. and radioactive):	No
Recycler of hazardous waste:	No
Transporter of hazardous waste:	No
Treater, storer or disposer of HW:	No
Underground injection activity:	No
On-site burner exemption:	No
Furnace exemption:	No
Used oil fuel burner:	No
Used oil processor:	No
User oil refiner:	No
Used oil fuel marketer to burner:	No
Used oil Specification marketer:	No
Used oil transfer facility:	No
Used oil transporter:	No

Historical Generators:

Date form received by agency:	03/13/2014
Site name:	CON EDISON SERVICE BOX: 40472
Classification:	Conditionally Exempt Small Quantity Generator
Violation Status:	No violations found

NY MANIFEST:

Country:	USA
EPA ID:	NYP004465647
Facility Status:	Not reported
Location Address 1:	110 RIVINGTON ST
Code:	BP
Location Address 2:	SB 40412
Total Tanks:	Not reported
Location City:	NEW YORK
Location State:	NY
Location Zip:	10002
Location Zip 4:	Not reported

NY MANIFEST:

EPAID:	NYP004465647
Mailing Name:	CON ED
Mailing Contact:	TOM TEELING
Mailing Address 1:	4 IRVING PLACE - 15TH FLOOR
Mailing Address 2:	Not reported
Mailing City:	NEW YORK
Mailing State:	NY
Mailing Zip:	10003

CON EDISON SERVICE BOX: 40472 (Continued) **1016972782**

Mailing Zip 4:	Not reported
Mailing Country:	USA
Mailing Phone:	2124603770

NY MANIFEST:

Document ID:	Not reported
Manifest Status:	Not reported
seq:	Not reported
Year:	2014
Trans1 State ID:	NJD003812047
Trans2 State ID:	Not reported
Generator Ship Date:	03/13/2014
Trans1 Recv Date:	03/13/2014
Trans2 Recv Date:	Not reported
TSD Site Recv Date:	03/13/2014
Part A Recv Date:	Not reported
Part B Recv Date:	Not reported
Generator EPA ID:	NYP004465647
Trans1 EPA ID:	Not reported
Trans2 EPA ID:	Not reported
TSDF ID 1:	NJD991291105
TSDF ID 2:	Not reported
Manifest Tracking Number:	002358546GBF
Import Indicator:	N
Export Indicator:	N
Discr Quantity Indicator:	N
Discr Type Indicator:	N
Discr Residue Indicator:	N
Discr Partial Reject Indicator:	N
Discr Full Reject Indicator:	N
Manifest Ref Number:	Not reported
Alt Facility RCRA ID:	Not reported
Alt Facility Sign Date:	Not reported
MGMT Method Type Code:	H110
Waste Code:	Not reported
Waste Code:	Not reported
Waste Code:	Not reported
Waste Code:	Not reported
Waste Code:	Not reported
Waste Code:	Not reported
Quantity:	500
Units:	P - Pounds
Number of Containers:	1
Container Type:	TT - Cargo tank, tank trucks
Handling Method:	T Chemical, physical, or biological treatment.
Specific Gravity:	1
Waste Code:	D008
Waste Code 1_2:	Not reported
Waste Code 1_3:	Not reported
Waste Code 1_4:	Not reported
Waste Code 1_5:	Not reported
Waste Code 1_6:	Not reported

AE327 **CON EDISON** **NY MANIFEST** **S117065603**
WNW **83 ALLEN ST** **N/A**
1/8-1/4 **NEW YORK, NY 10002**
0.192 mi.
1014 ft. **Site 3 of 22 in cluster AE**

Relative:
Higher

Actual:
40 ft.

NY MANIFEST:

Country:	USA
EPA ID:	NYP004581799
Facility Status:	Not reported
Location Address 1:	83 ALLEN ST
Code:	BP
Location Address 2:	SB 24378
Total Tanks:	Not reported
Location City:	NEW YORK
Location State:	NY
Location Zip:	10002
Location Zip 4:	Not reported

NY MANIFEST:

EPAID:	NYP004581799
Mailing Name:	CON EDISON
Mailing Contact:	TOM TEELING
Mailing Address 1:	4 IRVING PLACE 15TH FLOOR
Mailing Address 2:	Not reported
Mailing City:	NEW YORK
Mailing State:	NY
Mailing Zip:	10003
Mailing Zip 4:	Not reported
Mailing Country:	USA
Mailing Phone:	Not reported

NY MANIFEST:

Document ID:	Not reported
Manifest Status:	Not reported
seq:	Not reported
Year:	2014
Trans1 State ID:	NJD003812047
Trans2 State ID:	Not reported
Generator Ship Date:	07/01/2014
Trans1 Recv Date:	07/01/2014
Trans2 Recv Date:	Not reported
TSD Site Recv Date:	07/02/2014
Part A Recv Date:	Not reported
Part B Recv Date:	Not reported
Generator EPA ID:	NYP004581799
Trans1 EPA ID:	Not reported
Trans2 EPA ID:	Not reported
TSDF ID 1:	NJD991291105
TSDF ID 2:	Not reported
Manifest Tracking Number:	002502157GBF
Import Indicator:	N
Export Indicator:	N
Discr Quantity Indicator:	N
Discr Type Indicator:	N
Discr Residue Indicator:	N
Discr Partial Reject Indicator:	N
Discr Full Reject Indicator:	N
Manifest Ref Number:	Not reported

CON EDISON (Continued) **S117065603**

Alt Facility RCRA ID:	Not reported
Alt Facility Sign Date:	Not reported
MGMT Method Type Code:	H110
Waste Code:	Not reported
Waste Code:	Not reported
Waste Code:	Not reported
Waste Code:	Not reported
Waste Code:	Not reported
Waste Code:	Not reported
Quantity:	1000
Units:	P - Pounds
Number of Containers:	1
Container Type:	TT - Cargo tank, tank trucks
Handling Method:	T Chemical, physical, or biological treatment.
Specific Gravity:	1
Waste Code:	D008
Waste Code 1_2:	Not reported
Waste Code 1_3:	Not reported
Waste Code 1_4:	Not reported
Waste Code 1_5:	Not reported
Waste Code 1_6:	Not reported
Document ID:	Not reported
Manifest Status:	Not reported
seq:	Not reported
Year:	2014
Trans1 State ID:	NJD003812047
Trans2 State ID:	Not reported
Generator Ship Date:	07/01/2014
Trans1 Recv Date:	07/01/2014
Trans2 Recv Date:	Not reported
TSD Site Recv Date:	07/01/2014
Part A Recv Date:	Not reported
Part B Recv Date:	Not reported
Generator EPA ID:	NYP004581799
Trans1 EPA ID:	Not reported
Trans2 EPA ID:	Not reported
TSDF ID 1:	NJD991291105
TSDF ID 2:	Not reported
Manifest Tracking Number:	002502209GBF
Import Indicator:	N
Export Indicator:	N
Discr Quantity Indicator:	N
Discr Type Indicator:	N
Discr Residue Indicator:	N
Discr Partial Reject Indicator:	N
Discr Full Reject Indicator:	N
Manifest Ref Number:	Not reported
Alt Facility RCRA ID:	Not reported
Alt Facility Sign Date:	Not reported
MGMT Method Type Code:	H110
Waste Code:	Not reported
Waste Code:	Not reported
Waste Code:	Not reported
Waste Code:	Not reported
Waste Code:	Not reported
Waste Code:	Not reported

CON EDISON (Continued) **S117065603**

Quantity:	1000
Units:	P - Pounds
Number of Containers:	1
Container Type:	TT - Cargo tank, tank trucks
Handling Method:	T Chemical, physical, or biological treatment.
Specific Gravity:	1
Waste Code:	D008
Waste Code 1_2:	Not reported
Waste Code 1_3:	Not reported
Waste Code 1_4:	Not reported
Waste Code 1_5:	Not reported
Waste Code 1_6:	Not reported

Y328 **CON EDISON SERVICE BOX 36769** **RCRA NonGen / NLR** **1014918764**
South **211 HENRY ST** **NY MANIFEST** **NYP004223830**
1/8-1/4 **NEW YORK, NY 10020** **NJ MANIFEST**
0.192 mi.
1015 ft. **Site 14 of 20 in cluster Y**

Relative:
Lower

Actual:
28 ft.

RCRA NonGen / NLR:

Date form received by agency:	02/12/2011
Facility name:	CON EDISON SERVICE BOX 36769
Facility address:	211 HENRY ST NEW YORK, NY 10020
EPA ID:	NYP004223830
Mailing address:	IRVING PL RM 828 NEW YORK, NY 10003
Contact:	FRANK CURTIS
Contact address:	Not reported Not reported
Contact country:	Not reported
Contact telephone:	(212) 780-3756
Contact email:	Not reported
EPA Region:	02
Classification:	Non-Generator
Description:	Handler: Non-Generators do not presently generate hazardous waste

Handler Activities Summary:

U.S. importer of hazardous waste:	No
Mixed waste (haz. and radioactive):	No
Recycler of hazardous waste:	No
Transporter of hazardous waste:	No
Treater, storer or disposer of HW:	No
Underground injection activity:	No
On-site burner exemption:	No
Furnace exemption:	No
Used oil fuel burner:	No
Used oil processor:	No
User oil refiner:	No
Used oil fuel marketer to burner:	No
Used oil Specification marketer:	No
Used oil transfer facility:	No
Used oil transporter:	No

Historical Generators:

Date form received by agency:	01/13/2011

CON EDISON SERVICE BOX 36769 (Continued) **1014918764**

Site name:	CON EDISON SERVICE BOX 36769
Classification:	Conditionally Exempt Small Quantity Generator
Violation Status:	No violations found

NY MANIFEST:

Country:	USA
EPA ID:	NYP004223830
Facility Status:	Not reported
Location Address 1:	F/O 211 HENRY ST
Code:	BP
Location Address 2:	Not reported
Total Tanks:	Not reported
Location City:	NEW YORK
Location State:	NY
Location Zip:	Not reported
Location Zip 4:	Not reported

NY MANIFEST:

EPAID:	NYP004223830
Mailing Name:	CONSOLIDATED EDISON
Mailing Contact:	DENNIS HUACON
Mailing Address 1:	4 IRVING PLACE RM 828
Mailing Address 2:	Not reported
Mailing City:	NEW YORK
Mailing State:	NY
Mailing Zip:	10003
Mailing Zip 4:	Not reported
Mailing Country:	USA
Mailing Phone:	2124602757

NY MANIFEST:

Document ID:	Not reported
Manifest Status:	Not reported
seq:	Not reported
Year:	2011
Trans1 State ID:	NJ0000027193
Trans2 State ID:	Not reported
Generator Ship Date:	01/13/2011
Trans1 Recv Date:	01/13/2011
Trans2 Recv Date:	Not reported
TSD Site Recv Date:	01/18/2011
Part A Recv Date:	Not reported
Part B Recv Date:	Not reported
Generator EPA ID:	NYP004223830
Trans1 EPA ID:	Not reported
Trans2 EPA ID:	Not reported
TSDF ID 1:	NJD002200046
TSDF ID 2:	Not reported
Manifest Tracking Number:	007655617JJK
Import Indicator:	N
Export Indicator:	N
Discr Quantity Indicator:	N
Discr Type Indicator:	N
Discr Residue Indicator:	N
Discr Partial Reject Indicator:	N
Discr Full Reject Indicator:	N
Manifest Ref Number:	Not reported

CON EDISON SERVICE BOX 36769 (Continued) **1014918764**

Alt Facility RCRA ID:	Not reported
Alt Facility Sign Date:	Not reported
MGMT Method Type Code:	H111
Waste Code:	Not reported
Waste Code:	Not reported
Waste Code:	Not reported
Waste Code:	Not reported
Waste Code:	Not reported
Waste Code:	Not reported
Quantity:	750.0
Units:	P - Pounds
Number of Containers:	1.0
Container Type:	TT - Cargo tank, tank trucks
Handling Method:	T Chemical, physical, or biological treatment.
Specific Gravity:	1.0
Waste Code:	D008
Waste Code 1_2:	Not reported
Waste Code 1_3:	Not reported
Waste Code 1_4:	Not reported
Waste Code 1_5:	Not reported
Waste Code 1_6:	Not reported

NJ MANIFEST:

EPA Id:	NYP004223830
Mail Address:	IRVING PL RM 828
Mail City/State/Zip:	NEW YORK, NY 10003
Facility Phone:	Not reported
Emergency Phone:	Not reported
Contact:	FRANK CURTIS
Comments:	Not reported
SIC Code:	Not reported
County:	NY061
Municipal:	Not reported
Previous EPA Id:	Not reported
Gen Flag:	Not reported
Trans Flag:	Not reported
TSDF Flag:	Not reported
Name Change:	Not reported
Date Change:	Not reported

Manifest:

Manifest Number:	007655617JJK
EPA ID:	NYP004223830
Date Shipped:	1/13/2011
TSDF EPA ID:	NJD002200046
Transporter EPA ID:	NYD006982359
Transporter 2 EPA ID:	Not reported
Transporter 3 EPA ID:	Not reported
Transporter 4 EPA ID:	Not reported
Transporter 5 EPA ID:	Not reported
Transporter 6 EPA ID:	Not reported
Transporter 7 EPA ID:	Not reported
Transporter 8 EPA ID:	Not reported
Transporter 9 EPA ID:	Not reported
Transporter 10 EPA ID:	Not reported
Date Trans1 Transported Waste:	Not reported

CON EDISON SERVICE BOX 36769 (Continued) **1014918764**

Date Trans2 Transported Waste:	Not reported
Date Trans3 Transported Waste:	Not reported
Date Trans4 Transported Waste:	Not reported
Date Trans5 Transported Waste:	Not reported
Date Trans6 Transported Waste:	Not reported
Date Trans7 Transported Waste:	Not reported
Date Trans8 Transported Waste:	Not reported
Date Trans9 Transported Waste:	Not reported
Date Trans10 Transported Waste:	Not reported
Date TSDF Received Waste:	Not reported
TSDF EPA Facility Name:	Not reported
QTY Units:	Not reported
Transporter SEQ ID:	Not reported
Transporter-1 Date:	Not reported
Waste SEQ ID:	Not reported
Waste Type Code 2:	Not reported
Waste Type Code 3:	Not reported
Waste Type Code 4:	Not reported
Waste Type Code 5:	Not reported
Waste Type Code 6:	Not reported
Date Accepted:	Not reported
Manifest Discrepancy Type:	Not reported
Data Entry Number:	Not reported
Was Load Rejected:	NEW YORK, NY 10003
Reason Load Was Rejected:	Not reported

Waste:

Manifest Year:	Not reported
Waste Code:	D008
Hand Code:	H111
Quantity:	750.00 Pounds

Y329 **ING YUEN** **NY AST** **U004047191**
South **213 HENRY ST** **N/A**
1/8-1/4 **NEW YORK, NY 10022**
0.192 mi.
1016 ft. **Site 15 of 20 in cluster Y**

Relative:
Lower

Actual:
28 ft.

AST:

Region:	STATE
DEC Region:	2
Site Status:	Unregulated/Closed
Facility Id:	2-319163
Program Type:	PBS
UTM X:	585617.00000
UTM Y:	4507482.00000
Expiration Date:	N/A
Site Type:	Apartment Building/Office Building

Affiliation Records:

Site Id:	14751
Affiliation Type:	Facility Owner
Company Name:	ING YUEN
Contact Type:	Not reported
Contact Name:	Not reported
Address1:	39 BOWERY #611

ING YUEN (Continued) **U004047191**

Address2:	Not reported
City:	NEW YORK
State:	NY
Zip Code:	10002
Country Code:	001
Phone:	(212) 404-7777
EMail:	Not reported
Fax Number:	Not reported
Modified By:	TRANSLAT
Date Last Modified:	2004-03-04

Site Id:	14751
Affiliation Type:	Mail Contact
Company Name:	ING YUEN
Contact Type:	Not reported
Contact Name:	ING YUEN
Address1:	39 BOWERY #611
Address2:	Not reported
City:	NEW YORK
State:	NY
Zip Code:	10002
Country Code:	001
Phone:	(212) 404-7777
EMail:	Not reported
Fax Number:	Not reported
Modified By:	TRANSLAT
Date Last Modified:	2004-03-04

Site Id:	14751
Affiliation Type:	On-Site Operator
Company Name:	ING YUEN
Contact Type:	Not reported
Contact Name:	ING YUEN
Address1:	Not reported
Address2:	Not reported
City:	Not reported
State:	NN
Zip Code:	Not reported
Country Code:	001
Phone:	(212) 404-7777
EMail:	Not reported
Fax Number:	Not reported
Modified By:	TRANSLAT
Date Last Modified:	2004-03-04

Site Id:	14751
Affiliation Type:	Emergency Contact
Company Name:	ING YUEN
Contact Type:	Not reported
Contact Name:	ING YUEN
Address1:	Not reported
Address2:	Not reported
City:	Not reported
State:	NN
Zip Code:	Not reported
Country Code:	001
Phone:	(212) 404-7777

ING YUEN (Continued) **U004047191**

EMail: Not reported
Fax Number: Not reported
Modified By: TRANSLAT
Date Last Modified: 2004-03-04

Tank Info:

Tank Number: 001
Tank Id: 16762
Material Code: 0001
Common Name of Substance: #2 Fuel Oil (On-Site Consumption)

Equipment Records:
D01 - Pipe Type - Steel/Carbon Steel/Iron
G00 - Tank Secondary Containment - None
A00 - Tank Internal Protection - None
B05 - Tank External Protection - Jacketed
C01 - Pipe Location - Aboveground
H00 - Tank Leak Detection - None
I04 - Overfill - Product Level Gauge (A/G)
F00 - Pipe External Protection - None
Tank Location: 3
Tank Type: Steel/Carbon Steel/Iron
Tank Status: Closed - Removed
Pipe Model: Not reported
Install Date: Not reported
Capacity Gallons: 2000
Tightness Test Method: NN
Date Test: Not reported
Next Test Date: Not reported
Date Tank Closed: Not reported
Register: True
Modified By: TRANSLAT
Last Modified: 03/04/2004
Material Name: Not reported

Y330 **CON EDISON SERVICE BOX: 36777** **RCRA-CESQG** **1016149918**
South **213 HENRY ST OPPOSITE** **FINDS** **NYP004285862**
1/8-1/4 **NEW YORK, NY 10002** **NY MANIFEST**
0.192 mi. **ECHO**
1016 ft. **Site 16 of 20 in cluster Y**

Relative:
Lower

Actual:
28 ft.

RCRA-CESQG:
Date form received by agency: 01/28/2013
Facility name: CON EDISON SERVICE BOX: 36777
Facility address: 213 HENRY ST OPPOSITE
NEW YORK, NY 10002
EPA ID: NYP004285862
Mailing address: IRVING PL, RM 828
NEW YORK, NY 10003
Contact: BENJAMIN BAMONTE
Contact address: Not reported
Not reported
Contact country: Not reported
Contact telephone: (212) 894-9549
Contact email: Not reported
EPA Region: 02

CON EDISON SERVICE BOX: 36777 (Continued) **1016149918**

Classification: Conditionally Exempt Small Quantity Generator
Description: Handler: generates 100 kg or less of hazardous waste per calendar month, and accumulates 1000 kg or less of hazardous waste at any time; or generates 1 kg or less of acutely hazardous waste per calendar month, and accumulates at any time: 1 kg or less of acutely hazardous waste; or 100 kg or less of any residue or contaminated soil, waste or other debris resulting from the cleanup of a spill, into or on any land or water, of acutely hazardous waste; or generates 100 kg or less of any residue or contaminated soil, waste or other debris resulting from the cleanup of a spill, into or on any land or water, of acutely hazardous waste during any calendar month, and accumulates at any time: 1 kg or less of acutely hazardous waste; or 100 kg or less of any residue or contaminated soil, waste or other debris resulting from the cleanup of a spill, into or on any land or water, of acutely hazardous waste

Handler Activities Summary:

U.S. importer of hazardous waste:	No
Mixed waste (haz. and radioactive):	No
Recycler of hazardous waste:	No
Transporter of hazardous waste:	No
Treater, storer or disposer of HW:	No
Underground injection activity:	No
On-site burner exemption:	No
Furnace exemption:	No
Used oil fuel burner:	No
Used oil processor:	No
User oil refiner:	No
Used oil fuel marketer to burner:	No
Used oil Specification marketer:	No
Used oil transfer facility:	No
Used oil transporter:	No

Violation Status: No violations found

FINDS:

Registry ID: 110055468774

Environmental Interest/Information System
RCRAInfo is a national information system that supports the Resource Conservation and Recovery Act (RCRA) program through the tracking of events and activities related to facilities that generate, transport, and treat, store, or dispose of hazardous waste. RCRAInfo allows RCRA program staff to track the notification, permit, compliance, and corrective action activities required under RCRA.

NY MANIFEST:

Country:	USA
EPA ID:	NYP004285862
Facility Status:	Not reported
Location Address 1:	OPP 213 HENRY ST
Code:	BP
Location Address 2:	SERV BOX 36777
Total Tanks:	Not reported
Location City:	NEW YORK

CON EDISON SERVICE BOX: 36777 (Continued) **1016149918**

Location State:	NY
Location Zip:	10002
Location Zip 4:	Not reported

NY MANIFEST:

EPAID:	NYP004285862
Mailing Name:	CON EDISON
Mailing Contact:	TOM TEELING
Mailing Address 1:	4 IRVING PLACE - 15TH FLOOR
Mailing Address 2:	Not reported
Mailing City:	NEW YORK
Mailing State:	NY
Mailing Zip:	10003
Mailing Zip 4:	Not reported
Mailing Country:	USA
Mailing Phone:	2124603770

NY MANIFEST:

Document ID:	Not reported
Manifest Status:	Not reported
seq:	Not reported
Year:	2013
Trans1 State ID:	NJ0000027193
Trans2 State ID:	Not reported
Generator Ship Date:	01/28/2013
Trans1 Recv Date:	01/28/2013
Trans2 Recv Date:	Not reported
TSD Site Recv Date:	01/29/2013
Part A Recv Date:	Not reported
Part B Recv Date:	Not reported
Generator EPA ID:	NYP004285862
Trans1 EPA ID:	Not reported
Trans2 EPA ID:	Not reported
TSDF ID 1:	NJD002200046
TSDF ID 2:	Not reported
Manifest Tracking Number:	010408717JJK
Import Indicator:	N
Export Indicator:	N
Discr Quantity Indicator:	N
Discr Type Indicator:	N
Discr Residue Indicator:	N
Discr Partial Reject Indicator:	N
Discr Full Reject Indicator:	N
Manifest Ref Number:	Not reported
Alt Facility RCRA ID:	Not reported
Alt Facility Sign Date:	Not reported
MGMT Method Type Code:	H110
Waste Code:	Not reported
Waste Code:	Not reported
Waste Code:	Not reported
Waste Code:	Not reported
Waste Code:	Not reported
Waste Code:	Not reported
Quantity:	500
Units:	P - Pounds
Number of Containers:	1
Container Type:	TT - Cargo tank, tank trucks

CON EDISON SERVICE BOX: 36777 (Continued) **1016149918**

Handling Method:	T Chemical, physical, or biological treatment.
Specific Gravity:	1
Waste Code:	D008
Waste Code 1_2:	Not reported
Waste Code 1_3:	Not reported
Waste Code 1_4:	Not reported
Waste Code 1_5:	Not reported
Waste Code 1_6:	Not reported

ECHO:

Envid:	1016149918
Registry ID:	110055468774
DFR URL:	http://echo.epa.gov/detailed_facility_report?fid=110055468774

X331
SSW
1/8-1/4
0.193 mi.
1018 ft.

CON EDISON SERVICE BOX: 56917
187 E BROADWAY SB56917
NEW YORK, NY 10002

RCRA NonGen / NLR **1016971029**
NY MANIFEST **NYP004447611**

Site 7 of 12 in cluster X

Relative:
Lower

Actual:
28 ft.

RCRA NonGen / NLR:

Date form received by agency:	03/20/2014
Facility name:	CON EDISON SERVICE BOX: 56917
Facility address:	187 E BROADWAY SB56917 NEW YORK, NY 10002
EPA ID:	NYP004447611
Mailing address:	IRVING PL, 15TH FL NE NEW YORK, NY 10003
Contact:	THOMAS TEELING
Contact address:	Not reported Not reported
Contact country:	Not reported
Contact telephone:	(212) 460-3770
Contact email:	Not reported
EPA Region:	02
Classification:	Non-Generator
Description:	Handler: Non-Generators do not presently generate hazardous waste

Handler Activities Summary:

U.S. importer of hazardous waste:	No
Mixed waste (haz. and radioactive):	No
Recycler of hazardous waste:	No
Transporter of hazardous waste:	No
Treater, storer or disposer of HW:	No
Underground injection activity:	No
On-site burner exemption:	No
Furnace exemption:	No
Used oil fuel burner:	No
Used oil processor:	No
User oil refiner:	No
Used oil fuel marketer to burner:	No
Used oil Specification marketer:	No
Used oil transfer facility:	No
Used oil transporter:	No

CON EDISON SERVICE BOX: 56917 (Continued) **1016971029**

Historical Generators:

Date form received by agency:	02/20/2014
Site name:	CON EDISON SERVICE BOX: 56917
Classification:	Conditionally Exempt Small Quantity Generator
Violation Status:	No violations found

NY MANIFEST:

Country:	USA
EPA ID:	NYP004447611
Facility Status:	Not reported
Location Address 1:	OPP 187 EAST BROADWAY
Code:	BP
Location Address 2:	SB56917
Total Tanks:	Not reported
Location City:	NEW YORK
Location State:	NY
Location Zip:	10002
Location Zip 4:	Not reported

NY MANIFEST:

EPAID:	NYP004447611
Mailing Name:	CON EDISON
Mailing Contact:	CON EDISON
Mailing Address 1:	4 IRVING PLACE
Mailing Address 2:	15TH FL
Mailing City:	NEW YORK
Mailing State:	NY
Mailing Zip:	10003
Mailing Zip 4:	Not reported
Mailing Country:	USA
Mailing Phone:	Not reported

NY MANIFEST:

Document ID:	Not reported
Manifest Status:	Not reported
seq:	Not reported
Year:	2014
Trans1 State ID:	NJD003812047
Trans2 State ID:	Not reported
Generator Ship Date:	02/20/2014
Trans1 Recv Date:	02/20/2014
Trans2 Recv Date:	Not reported
TSD Site Recv Date:	02/21/2014
Part A Recv Date:	Not reported
Part B Recv Date:	Not reported
Generator EPA ID:	NYP004447611
Trans1 EPA ID:	Not reported
Trans2 EPA ID:	Not reported
TSDF ID 1:	NJD991291105
TSDF ID 2:	Not reported
Manifest Tracking Number:	002330424GBF
Import Indicator:	N
Export Indicator:	N
Discr Quantity Indicator:	N
Discr Type Indicator:	N
Discr Residue Indicator:	N

CON EDISON SERVICE BOX: 56917 (Continued) **1016971029**

Discr Partial Reject Indicator:	N
Discr Full Reject Indicator:	N
Manifest Ref Number:	Not reported
Alt Facility RCRA ID:	Not reported
Alt Facility Sign Date:	Not reported
MGMT Method Type Code:	H110
Waste Code:	Not reported
Waste Code:	Not reported
Waste Code:	Not reported
Waste Code:	Not reported
Waste Code:	Not reported
Waste Code:	Not reported
Quantity:	1000
Units:	P - Pounds
Number of Containers:	1
Container Type:	TT - Cargo tank, tank trucks
Handling Method:	T Chemical, physical, or biological treatment.
Specific Gravity:	1
Waste Code:	D008
Waste Code 1_2:	Not reported
Waste Code 1_3:	Not reported
Waste Code 1_4:	Not reported
Waste Code 1_5:	Not reported
Waste Code 1_6:	Not reported

U332 **CON EDISON** **RCRA NonGen / NLR** **1019902201**
NNW **RIVINGTON ST & LUDLOW ST** **ECHO** **NYP004770905**
1/8-1/4 **NEW YORK, NY 10002**
0.193 mi.
1019 ft. **Site 11 of 13 in cluster U**

Relative:
Higher

Actual:
34 ft.

RCRA NonGen / NLR:

Date form received by agency:	04/20/2015
Facility name:	CON EDISON
Facility address:	RIVINGTON ST & LUDLOW ST NEW YORK, NY 10002
EPA ID:	NYP004770905
Mailing address:	IRVING PL 15TH FL NE NEW YORK, NY 10003
Contact:	THOMAS TEELING
Contact address:	Not reported Not reported
Contact country:	Not reported
Contact telephone:	(212) 460-3770
Contact email:	Not reported
EPA Region:	02
Classification:	Non-Generator
Description:	Handler: Non-Generators do not presently generate hazardous waste

Handler Activities Summary:

U.S. importer of hazardous waste:	No
Mixed waste (haz. and radioactive):	No
Recycler of hazardous waste:	No
Transporter of hazardous waste:	No
Treater, storer or disposer of HW:	No
Underground injection activity:	No

CON EDISON (Continued) **1019902201**

On-site burner exemption: No
Furnace exemption: No
Used oil fuel burner: No
Used oil processor: No
User oil refiner: No
Used oil fuel marketer to burner: No
Used oil Specification marketer: No
Used oil transfer facility: No
Used oil transporter: No

Historical Generators:
Date form received by agency: 04/20/2015
Site name: CON EDISON
Classification: Small Quantity Generator

Violation Status: No violations found

ECHO:
Envid: 1019902201
Registry ID: 110069677175
DFR URL: http://echo.epa.gov/detailed_facility_report?fid=110069677175

U333 **CON EDISON** **NY MANIFEST** **S119074616**
NNW **RIVINGTON ST & LUDLOW ST** **N/A**
1/8-1/4 **NEW YORK, NY 10002**
0.193 mi.
1019 ft. **Site 12 of 13 in cluster U**

Relative:
Higher

Actual:
34 ft.

NY MANIFEST:
Country: USA
EPA ID: NYP004770905
Facility Status: Not reported
Location Address 1: NW COR LUDLOW & RIVINGTON ST
Code: BP
Location Address 2: SB 39410
Total Tanks: Not reported
Location City: NEW YORK
Location State: NY
Location Zip: 10002
Location Zip 4: Not reported

NY MANIFEST:
EPAID: NYP004770905
Mailing Name: CON EDISON
Mailing Contact: DENNIS HUACON
Mailing Address 1: 4 IRVING PL 15TH FL
Mailing Address 2: Not reported
Mailing City: NEW YORK
Mailing State: NY
Mailing Zip: 10003
Mailing Zip 4: Not reported
Mailing Country: USA
Mailing Phone: 2124603770

NY MANIFEST:
Document ID: Not reported
Manifest Status: Not reported
seq: Not reported

CON EDISON (Continued) **S119074616**

Year:	2015
Trans1 State ID:	NJD003812047
Trans2 State ID:	Not reported
Generator Ship Date:	04/20/2015
Trans1 Recv Date:	04/20/2015
Trans2 Recv Date:	Not reported
TSD Site Recv Date:	04/23/2015
Part A Recv Date:	Not reported
Part B Recv Date:	Not reported
Generator EPA ID:	NYP004770905
Trans1 EPA ID:	Not reported
Trans2 EPA ID:	Not reported
TSDF ID 1:	NJD991291105
TSDF ID 2:	Not reported
Manifest Tracking Number:	002611493GBF
Import Indicator:	N
Export Indicator:	N
Discr Quantity Indicator:	N
Discr Type Indicator:	N
Discr Residue Indicator:	N
Discr Partial Reject Indicator:	N
Discr Full Reject Indicator:	N
Manifest Ref Number:	Not reported
Alt Facility RCRA ID:	Not reported
Alt Facility Sign Date:	Not reported
MGMT Method Type Code:	H110
Waste Code:	Not reported
Waste Code:	Not reported
Waste Code:	Not reported
Waste Code:	Not reported
Waste Code:	Not reported
Waste Code:	Not reported
Quantity:	500
Units:	P - Pounds
Number of Containers:	1
Container Type:	TT - Cargo tank, tank trucks
Handling Method:	T Chemical, physical, or biological treatment.
Specific Gravity:	1
Waste Code:	D008
Waste Code 1_2:	Not reported
Waste Code 1_3:	Not reported
Waste Code 1_4:	Not reported
Waste Code 1_5:	Not reported
Waste Code 1_6:	Not reported
Document ID:	Not reported
Manifest Status:	Not reported
seq:	Not reported
Year:	2015
Trans1 State ID:	NJD003812047
Trans2 State ID:	Not reported
Generator Ship Date:	04/20/2015
Trans1 Recv Date:	04/20/2015
Trans2 Recv Date:	Not reported
TSD Site Recv Date:	04/23/2015
Part A Recv Date:	Not reported
Part B Recv Date:	Not reported

CON EDISON (Continued) **S119074616**

Generator EPA ID:	NYP004770905
Trans1 EPA ID:	Not reported
Trans2 EPA ID:	Not reported
TSDF ID 1:	NJD991291105
TSDF ID 2:	Not reported
Manifest Tracking Number:	002611493GBF
Import Indicator:	N
Export Indicator:	N
Discr Quantity Indicator:	N
Discr Type Indicator:	N
Discr Residue Indicator:	N
Discr Partial Reject Indicator:	N
Discr Full Reject Indicator:	N
Manifest Ref Number:	Not reported
Alt Facility RCRA ID:	Not reported
Alt Facility Sign Date:	Not reported
MGMT Method Type Code:	H110
Waste Code:	Not reported
Waste Code:	Not reported
Waste Code:	Not reported
Waste Code:	Not reported
Waste Code:	Not reported
Waste Code:	Not reported
Quantity:	500
Units:	P - Pounds
Number of Containers:	1
Container Type:	TT - Cargo tank, tank trucks
Handling Method:	T Chemical, physical, or biological treatment.
Specific Gravity:	1
Waste Code:	D008
Waste Code 1_2:	Not reported
Waste Code 1_3:	Not reported
Waste Code 1_4:	Not reported
Waste Code 1_5:	Not reported
Waste Code 1_6:	Not reported
Document ID:	Not reported
Manifest Status:	Not reported
seq:	Not reported
Year:	2015
Trans1 State ID:	NJD003812047
Trans2 State ID:	Not reported
Generator Ship Date:	04/20/2015
Trans1 Recv Date:	04/20/2015
Trans2 Recv Date:	Not reported
TSD Site Recv Date:	04/23/2015
Part A Recv Date:	Not reported
Part B Recv Date:	Not reported
Generator EPA ID:	NYP004770905
Trans1 EPA ID:	Not reported
Trans2 EPA ID:	Not reported
TSDF ID 1:	NJD991291105
TSDF ID 2:	Not reported
Manifest Tracking Number:	002611493GBF
Import Indicator:	N
Export Indicator:	N
Discr Quantity Indicator:	N

CON EDISON (Continued) **S119074616**

Discr Type Indicator:	N
Discr Residue Indicator:	N
Discr Partial Reject Indicator:	N
Discr Full Reject Indicator:	N
Manifest Ref Number:	Not reported
Alt Facility RCRA ID:	Not reported
Alt Facility Sign Date:	Not reported
MGMT Method Type Code:	H110
Waste Code:	Not reported
Waste Code:	Not reported
Waste Code:	Not reported
Waste Code:	Not reported
Waste Code:	Not reported
Waste Code:	Not reported
Quantity:	500
Units:	P - Pounds
Number of Containers:	1
Container Type:	TT - Cargo tank, tank trucks
Handling Method:	T Chemical, physical, or biological treatment.
Specific Gravity:	1
Waste Code:	D008
Waste Code 1_2:	Not reported
Waste Code 1_3:	Not reported
Waste Code 1_4:	Not reported
Waste Code 1_5:	Not reported
Waste Code 1_6:	Not reported

Z334 **CON EDISON SERVICE BOX: 40507** **RCRA NonGen / NLR** **1016972885**
NE **RIVINGTON ST & ATTORNEY ST** **NY MANIFEST** **NYP004466728**
1/8-1/4 **NEW YORK, NY 10002**
0.193 mi.
1021 ft. **Site 21 of 27 in cluster Z**

Relative:
Lower

Actual:
25 ft.

RCRA NonGen / NLR:

Date form received by agency:	04/14/2014
Facility name:	CON EDISON SERVICE BOX: 40507
Facility address:	RIVINGTON ST & ATTORNEY ST NEW YORK, NY 10002
EPA ID:	NYP004466728
Mailing address:	IRVING PL, 15TH FL NE NEW YORK, NY 10003
Contact:	THOMAS TEELING
Contact address:	Not reported Not reported
Contact country:	Not reported
Contact telephone:	(212) 460-3770
Contact email:	Not reported
EPA Region:	02
Classification:	Non-Generator
Description:	Handler: Non-Generators do not presently generate hazardous waste

Handler Activities Summary:

U.S. importer of hazardous waste:	No
Mixed waste (haz. and radioactive):	No
Recycler of hazardous waste:	No
Transporter of hazardous waste:	No

CON EDISON SERVICE BOX: 40507 (Continued) **1016972885**

Treater, storer or disposer of HW:	No
Underground injection activity:	No
On-site burner exemption:	No
Furnace exemption:	No
Used oil fuel burner:	No
Used oil processor:	No
User oil refiner:	No
Used oil fuel marketer to burner:	No
Used oil Specification marketer:	No
Used oil transfer facility:	No
Used oil transporter:	No

Historical Generators:

Date form received by agency:	03/14/2014
Site name:	CON EDISON SERVICE BOX: 40507
Classification:	Conditionally Exempt Small Quantity Generator
Violation Status:	No violations found

NY MANIFEST:

Country:	USA
EPA ID:	NYP004466728
Facility Status:	Not reported
Location Address 1:	RIVINGTON ST AND ESSEX ST
Code:	BP
Location Address 2:	SB 40507
Total Tanks:	Not reported
Location City:	NEW YORK
Location State:	NY
Location Zip:	10002
Location Zip 4:	Not reported

NY MANIFEST:

EPAID:	NYP004466728
Mailing Name:	CON ED
Mailing Contact:	TOM TEELING
Mailing Address 1:	4 IRVING PLACE - 15TH FLOOR
Mailing Address 2:	Not reported
Mailing City:	NEW YORK
Mailing State:	NY
Mailing Zip:	10003
Mailing Zip 4:	Not reported
Mailing Country:	USA
Mailing Phone:	2124603770

NY MANIFEST:

Document ID:	Not reported
Manifest Status:	Not reported
seq:	Not reported
Year:	2014
Trans1 State ID:	NJ0000027193
Trans2 State ID:	Not reported
Generator Ship Date:	03/14/2014
Trans1 Recv Date:	03/14/2014
Trans2 Recv Date:	Not reported
TSD Site Recv Date:	03/14/2014
Part A Recv Date:	Not reported

CON EDISON SERVICE BOX: 40507 (Continued) **1016972885**

Part B Recv Date:	Not reported
Generator EPA ID:	NYP004466728
Trans1 EPA ID:	Not reported
Trans2 EPA ID:	Not reported
TSDF ID 1:	NJD002200046
TSDF ID 2:	Not reported
Manifest Tracking Number:	011697610JJK
Import Indicator:	N
Export Indicator:	N
Discr Quantity Indicator:	N
Discr Type Indicator:	N
Discr Residue Indicator:	N
Discr Partial Reject Indicator:	N
Discr Full Reject Indicator:	N
Manifest Ref Number:	Not reported
Alt Facility RCRA ID:	Not reported
Alt Facility Sign Date:	Not reported
MGMT Method Type Code:	H110
Waste Code:	Not reported
Waste Code:	Not reported
Waste Code:	Not reported
Waste Code:	Not reported
Waste Code:	Not reported
Waste Code:	Not reported
Quantity:	1000
Units:	P - Pounds
Number of Containers:	1
Container Type:	TT - Cargo tank, tank trucks
Handling Method:	T Chemical, physical, or biological treatment.
Specific Gravity:	1
Waste Code:	D008
Waste Code 1_2:	Not reported
Waste Code 1_3:	Not reported
Waste Code 1_4:	Not reported
Waste Code 1_5:	Not reported
Waste Code 1_6:	Not reported
Document ID:	Not reported
Manifest Status:	Not reported
seq:	Not reported
Year:	2014
Trans1 State ID:	NJ0000027193
Trans2 State ID:	Not reported
Generator Ship Date:	03/14/2014
Trans1 Recv Date:	03/14/2014
Trans2 Recv Date:	Not reported
TSD Site Recv Date:	03/14/2014
Part A Recv Date:	Not reported
Part B Recv Date:	Not reported
Generator EPA ID:	NYP004466728
Trans1 EPA ID:	Not reported
Trans2 EPA ID:	Not reported
TSDF ID 1:	NJD002200046
TSDF ID 2:	Not reported
Manifest Tracking Number:	012354083JJK
Import Indicator:	N
Export Indicator:	N

CON EDISON SERVICE BOX: 40507 (Continued) **1016972885**

Discr Quantity Indicator:	N
Discr Type Indicator:	N
Discr Residue Indicator:	N
Discr Partial Reject Indicator:	N
Discr Full Reject Indicator:	N
Manifest Ref Number:	Not reported
Alt Facility RCRA ID:	Not reported
Alt Facility Sign Date:	Not reported
MGMT Method Type Code:	H110
Waste Code:	Not reported
Waste Code:	Not reported
Waste Code:	Not reported
Waste Code:	Not reported
Waste Code:	Not reported
Waste Code:	Not reported
Quantity:	500
Units:	P - Pounds
Number of Containers:	1
Container Type:	TT - Cargo tank, tank trucks
Handling Method:	T Chemical, physical, or biological treatment.
Specific Gravity:	1
Waste Code:	D008
Waste Code 1_2:	Not reported
Waste Code 1_3:	Not reported
Waste Code 1_4:	Not reported
Waste Code 1_5:	Not reported
Waste Code 1_6:	Not reported

U335 **132 LUDLOW STREET COMPANY** **NY UST** **U003069306**
North **132 LUDLOW STREET** **NY HIST UST** **N/A**
1/8-1/4 **NEW YORK, NY 10002**
0.194 mi.
1023 ft. **Site 13 of 13 in cluster U**

Relative:
Higher

Actual:
34 ft.

UST:

Id/Status:	2-602628 / Unregulated/Closed
Program Type:	PBS
Region:	STATE
DEC Region:	2
Expiration Date:	N/A
UTM X:	585477.34545
UTM Y:	4508192.25638
Site Type:	Apartment Building/Office Building

Affiliation Records:

Site Id:	24585
Affiliation Type:	Facility Owner
Company Name:	MOSHE KARAKO
Contact Type:	Not reported
Contact Name:	Not reported
Address1:	132 LUDLOW STREET
Address2:	Not reported
City:	NEW YORK
State:	NY
Zip Code:	10002
Country Code:	001
Phone:	(212) 533-8240

132 LUDLOW STREET COMPANY (Continued) **U003069306**

EMail:	Not reported
Fax Number:	Not reported
Modified By:	TRANSLAT
Date Last Modified:	2004-03-04

Site Id:	24585
Affiliation Type:	Mail Contact
Company Name:	MOSHE KARAKO
Contact Type:	Not reported
Contact Name:	MOSHE KARAKO
Address1:	132 LUDLOW STREET
Address2:	Not reported
City:	NEW YORK
State:	NY
Zip Code:	10002
Country Code:	001
Phone:	(212) 533-8240
EMail:	Not reported
Fax Number:	Not reported
Modified By:	TRANSLAT
Date Last Modified:	2004-03-04

Site Id:	24585
Affiliation Type:	On-Site Operator
Company Name:	132 LUDLOW STREET COMPANY
Contact Type:	Not reported
Contact Name:	MOSHE KARAKO
Address1:	Not reported
Address2:	Not reported
City:	Not reported
State:	NN
Zip Code:	Not reported
Country Code:	001
Phone:	(212) 533-8240
EMail:	Not reported
Fax Number:	Not reported
Modified By:	TRANSLAT
Date Last Modified:	2004-03-04

Site Id:	24585
Affiliation Type:	Emergency Contact
Company Name:	MOSHE KARAKO
Contact Type:	Not reported
Contact Name:	MOSHE KARAKO
Address1:	Not reported
Address2:	Not reported
City:	Not reported
State:	NN
Zip Code:	Not reported
Country Code:	001
Phone:	(212) 533-8240
EMail:	Not reported
Fax Number:	Not reported
Modified By:	TRANSLAT
Date Last Modified:	2004-03-04

132 LUDLOW STREET COMPANY (Continued) **U003069306**

Tank Info:

Tank Number:	001
Tank ID:	50798
Tank Status:	Closed - In Place
Material Name:	Closed - In Place
Capacity Gallons:	1500
Install Date:	Not reported
Date Tank Closed:	02/01/1996
Registered:	True
Tank Location:	Underground
Tank Type:	Steel/carbon steel
Material Code:	0001
Common Name of Substance:	#2 Fuel Oil (On-Site Consumption)
Tightness Test Method:	03
Date Test:	01/01/1996
Next Test Date:	Not reported
Pipe Model:	Not reported
Modified By:	TRANSLAT
Last Modified:	03/04/2004

Equipment Records:

A00 - Tank Internal Protection - None
C02 - Pipe Location - Underground/On-ground
G00 - Tank Secondary Containment - None
H00 - Tank Leak Detection - None
D01 - Pipe Type - Steel/Carbon Steel/Iron
J02 - Dispenser - Suction Dispenser
B00 - Tank External Protection - None
F00 - Pipe External Protection - None
I05 - Overfill - Vent Whistle

HIST UST:

PBS Number:	2-602628
SPDES Number:	Not reported
Emergency Contact:	MOSHE KARAKO
Emergency Telephone:	(212) 533-8240
Operator:	MOSHE KARAKO
Operator Telephone:	(212) 533-8240
Owner Name:	MOSHE KARAKO
Owner Address:	132 LUDLOW STREET
Owner City,St,Zip:	NEW YORK, NY 10002
Owner Telephone:	(212) 533-8240
Owner Type:	Private Resident
Owner Subtype:	Not reported
Mailing Name:	MOSHE KARAKO
Mailing Address:	132 LUDLOW STREET
Mailing Address 2:	Not reported
Mailing City,St,Zip:	NEW YORK, NY 10002
Mailing Contact:	MOSHE KARAKO
Mailing Telephone:	(212) 533-8240
Owner Mark:	First Owner
Facility Status:	2 - Unregulated by PBS (the total capacity is less than 1,101 gallons) and Subpart 360-14.
Facility Addr2:	Not reported
SWIS ID:	6201

132 LUDLOW STREET COMPANY (Continued) **U003069306**

Old PBS Number:	Not reported
Facility Type:	APARTMENT BUILDING
Inspected Date:	Not reported
Inspector:	Not reported
Inspection Result:	Not reported
Federal ID:	Not reported
Certification Flag:	False
Certification Date:	Not reported
Expiration Date:	02/28/2001
Renew Flag:	False
Renewal Date:	Not reported
Total Capacity:	0
FAMT:	True
Facility Screen:	No Missing Data
Owner Screen:	Minor Data Missing
Tank Screen:	0
Dead Letter:	False
CBS Number:	Not reported
Town or City:	NEW YORK CITY
County Code:	62
Town or City:	01
Region:	2

Tank Id:	001
Tank Location:	UNDERGROUND
Tank Status:	Closed-In Place
Install Date:	Not reported
Capacity (gals):	1500
Product Stored:	NOS 1,2, OR 4 FUEL OIL
Tank Type:	Steel/carbon steel
Tank Internal:	None
Tank External:	None
Pipe Location:	Underground
Pipe Type:	STEEL/IRON
Pipe Internal:	None
Pipe External:	None
Second Containment:	None
Leak Detection:	None
Overfill Prot:	Vent Whistle
Dispenser:	Suction
Date Tested:	01/01/1996
Next Test Date:	Not reported
Missing Data for Tank:	No Missing Data
Date Closed:	02/01/1996
Test Method:	Horner EZ Check
Deleted:	False
Updated:	True
Lat/long:	Not reported

AE336 **YAT SUET LAU** **NY AST** **U004048803**
WNW **279 BROOME ST** **N/A**
1/8-1/4 **NEW YORK, NY 10002**
0.194 mi.
1023 ft. **Site 4 of 22 in cluster AE**

Relative:
Higher

Actual:
40 ft.

AST:

Region:	STATE
DEC Region:	2
Site Status:	Unregulated/Closed
Facility Id:	2-046868
Program Type:	PBS
UTM X:	585234.42267
UTM Y:	4508006.94491
Expiration Date:	N/A
Site Type:	Unknown

Affiliation Records:

Site Id:	693
Affiliation Type:	Facility Owner
Company Name:	YAT SUET LAU
Contact Type:	Not reported
Contact Name:	Not reported
Address1:	279 BROOME ST #3C
Address2:	Not reported
City:	NEW YORK
State:	NY
Zip Code:	10002
Country Code:	001
Phone:	(212) 431-3990
EMail:	Not reported
Fax Number:	Not reported
Modified By:	TRANSLAT
Date Last Modified:	2004-03-04

Site Id:	693
Affiliation Type:	Mail Contact
Company Name:	YAT SUET LAU
Contact Type:	Not reported
Contact Name:	Not reported
Address1:	279 BROOME ST #3C
Address2:	Not reported
City:	NEW YORK
State:	NY
Zip Code:	10002
Country Code:	001
Phone:	(212) 431-3990
EMail:	Not reported
Fax Number:	Not reported
Modified By:	TRANSLAT
Date Last Modified:	2004-03-04

Site Id:	693
Affiliation Type:	On-Site Operator
Company Name:	YAT SUET LAU
Contact Type:	Not reported
Contact Name:	YAT SUET LAU
Address1:	Not reported
Address2:	Not reported
City:	Not reported

YAT SUET LAU (Continued) **U004048803**

State:	NN
Zip Code:	Not reported
Country Code:	001
Phone:	(212) 431-3990
EMail:	Not reported
Fax Number:	Not reported
Modified By:	TRANSLAT
Date Last Modified:	2004-03-04

Site Id:	693
Affiliation Type:	Emergency Contact
Company Name:	YAT SUET LAU
Contact Type:	Not reported
Contact Name:	YAT SUET LAU
Address1:	Not reported
Address2:	Not reported
City:	Not reported
State:	NN
Zip Code:	Not reported
Country Code:	001
Phone:	(212) 431-3990
EMail:	Not reported
Fax Number:	Not reported
Modified By:	TRANSLAT
Date Last Modified:	2004-03-04

Tank Info:

Tank Number:	001
Tank Id:	1605
Material Code:	0001
Common Name of Substance:	#2 Fuel Oil (On-Site Consumption)

Equipment Records:

D01 - Pipe Type - Steel/Carbon Steel/Iron
G03 - Tank Secondary Containment - Vault (w/o access)
J02 - Dispenser - Suction Dispenser
A00 - Tank Internal Protection - None
C00 - Pipe Location - No Piping
I04 - Overfill - Product Level Gauge (A/G)
H99 - Tank Leak Detection - Other
B00 - Tank External Protection - None
F00 - Pipe External Protection - None

Tank Location:	1
Tank Type:	Steel/Carbon Steel/Iron
Tank Status:	Closed - Removed
Pipe Model:	Not reported
Install Date:	Not reported
Capacity Gallons:	2500
Tightness Test Method:	NN
Date Test:	Not reported
Next Test Date:	Not reported
Date Tank Closed:	07/01/1988
Register:	True
Modified By:	TRANSLAT
Last Modified:	03/04/2004

YAT SUET LAU (Continued) **U004048803**

Material Name: Not reported

AE337 **CON EDISON SERVICE BOX: 28342** **RCRA NonGen / NLR** **1016972860**
WNW **279 BROOME ST** **NY MANIFEST** **NYP004466462**
1/8-1/4 **NEW YORK, NY 10002**
0.194 mi.
1023 ft. **Site 5 of 22 in cluster AE**

Relative:
Higher

Actual:
40 ft.

RCRA NonGen / NLR:

Date form received by agency:	04/13/2014
Facility name:	CON EDISON SERVICE BOX: 28342
Facility address:	279 BROOME ST NEW YORK, NY 10002
EPA ID:	NYP004466462
Mailing address:	IRVING PL, 15TH FL NE NEW YORK, NY 10003
Contact:	THOMAS TEELING
Contact address:	Not reported Not reported
Contact country:	Not reported
Contact telephone:	(212) 460-3770
Contact email:	Not reported
EPA Region:	02
Classification:	Non-Generator
Description:	Handler: Non-Generators do not presently generate hazardous waste

Handler Activities Summary:

U.S. importer of hazardous waste:	No
Mixed waste (haz. and radioactive):	No
Recycler of hazardous waste:	No
Transporter of hazardous waste:	No
Treater, storer or disposer of HW:	No
Underground injection activity:	No
On-site burner exemption:	No
Furnace exemption:	No
Used oil fuel burner:	No
Used oil processor:	No
User oil refiner:	No
Used oil fuel marketer to burner:	No
Used oil Specification marketer:	No
Used oil transfer facility:	No
Used oil transporter:	No

Historical Generators:

Date form received by agency:	03/13/2014
Site name:	CON EDISON SERVICE BOX: 28342
Classification:	Conditionally Exempt Small Quantity Generator
Violation Status:	No violations found

NY MANIFEST:

Country:	USA
EPA ID:	NYP004466462
Facility Status:	Not reported
Location Address 1:	279 BROOME ST
Code:	BP
Location Address 2:	SB28342

CON EDISON SERVICE BOX: 28342 (Continued) **1016972860**

Total Tanks:	Not reported
Location City:	NEW YORK
Location State:	NY
Location Zip:	10002
Location Zip 4:	Not reported

NY MANIFEST:

EPAID:	NYP004466462
Mailing Name:	CON EDISON
Mailing Contact:	CON EDISION
Mailing Address 1:	4 IRVING PL
Mailing Address 2:	15TH FL
Mailing City:	NEW YORK
Mailing State:	NY
Mailing Zip:	10003
Mailing Zip 4:	Not reported
Mailing Country:	USA
Mailing Phone:	Not reported

NY MANIFEST:

Document ID:	Not reported
Manifest Status:	Not reported
seq:	Not reported
Year:	2014
Trans1 State ID:	NJD003812047
Trans2 State ID:	Not reported
Generator Ship Date:	03/13/2014
Trans1 Recv Date:	03/13/2014
Trans2 Recv Date:	Not reported
TSD Site Recv Date:	03/14/2014
Part A Recv Date:	Not reported
Part B Recv Date:	Not reported
Generator EPA ID:	NYP004466462
Trans1 EPA ID:	Not reported
Trans2 EPA ID:	Not reported
TSDF ID 1:	NJD991291105
TSDF ID 2:	Not reported
Manifest Tracking Number:	002360789GBF
Import Indicator:	N
Export Indicator:	N
Discr Quantity Indicator:	N
Discr Type Indicator:	N
Discr Residue Indicator:	N
Discr Partial Reject Indicator:	N
Discr Full Reject Indicator:	N
Manifest Ref Number:	Not reported
Alt Facility RCRA ID:	Not reported
Alt Facility Sign Date:	Not reported
MGMT Method Type Code:	H110
Waste Code:	Not reported
Waste Code:	Not reported
Waste Code:	Not reported
Waste Code:	Not reported
Waste Code:	Not reported
Waste Code:	Not reported
Quantity:	500
Units:	P - Pounds

CON EDISON SERVICE BOX: 28342 (Continued) **1016972860**

Number of Containers:	1
Container Type:	TT - Cargo tank, tank trucks
Handling Method:	T Chemical, physical, or biological treatment.
Specific Gravity:	1
Waste Code:	D008
Waste Code 1_2:	Not reported
Waste Code 1_3:	Not reported
Waste Code 1_4:	Not reported
Waste Code 1_5:	Not reported
Waste Code 1_6:	Not reported

Z338
NE
1/8-1/4
0.194 mi.
1026 ft.

NYC DEPT OF EDUCATION - PS 142M **RCRA-SQG** **1016975003**
100 ATTORNEY ST **NYR000214635**
NEW YORK, NY 10002

Site 22 of 27 in cluster Z

Relative:
Lower

Actual:
24 ft.

RCRA-SQG:

Date form received by agency:	10/21/2014
Facility name:	NYC DEPT OF EDUCATION - PS 142M
Facility address:	100 ATTORNEY ST NEW YORK, NY 10002
EPA ID:	NYR000214635
Mailing address:	THOMSON AVE LONG ISLAND CITY, NY 11101
Contact:	ALEXANDER LEMPERT
Contact address:	THOMSON AVE LONG ISLAND CITY, NY 11101
Contact country:	US
Contact telephone:	(718) 742-8501
Contact email:	ALEMPERT@NYCSCA.ORG
EPA Region:	02
Classification:	Small Small Quantity Generator
Description:	Handler: generates more than 100 and less than 1000 kg of hazardous waste during any calendar month and accumulates less than 6000 kg of hazardous waste at any time; or generates 100 kg or less of hazardous waste during any calendar month, and accumulates more than 1000 kg of hazardous waste at any time

Owner/Operator Summary:

Owner/operator name:	NYC DEPT OF EDUCATION
Owner/operator address:	THOMSON AVE LONG ISLAND CITY, NY 11101
Owner/operator country:	US
Owner/operator telephone:	(718) 742-8501
Legal status:	Municipal
Owner/Operator Type:	Owner
Owner/Op start date:	05/18/1977
Owner/Op end date:	Not reported
Owner/operator name:	NYC DEPT OF SCHOOL FACILITIES
Owner/operator address:	Not reported Not reported
Owner/operator country:	US
Owner/operator telephone:	Not reported
Legal status:	Municipal

NYC DEPT OF EDUCATION - PS 142M (Continued) **1016975003**

Owner/Operator Type: Operator
Owner/Op start date: 05/18/1977
Owner/Op end date: Not reported

Handler Activities Summary:
U.S. importer of hazardous waste: No
Mixed waste (haz. and radioactive): No
Recycler of hazardous waste: No
Transporter of hazardous waste: No
Treater, storer or disposer of HW: No
Underground injection activity: No
On-site burner exemption: No
Furnace exemption: No
Used oil fuel burner: No
Used oil processor: No
User oil refiner: No
Used oil fuel marketer to burner: No
Used oil Specification marketer: No
Used oil transfer facility: No
Used oil transporter: No

. Waste code: B004
. Waste name: B004

. Waste code: B007
. Waste name: B007

Violation Status: No violations found

Z339 **PS 142** **NY AST** **U000411083**
NE **100 ATTORNEY STREET** **NY HIST AST** **N/A**
1/8-1/4 **NEW YORK, NY 10002**
0.194 mi.
1026 ft. **Site 23 of 27 in cluster Z**

Relative:
Lower

Actual:
24 ft.

AST:
Region: STATE
DEC Region: 2
Site Status: Active
Facility Id: 2-478377
Program Type: PBS
UTM X: 585811.50767
UTM Y: 4508003.16428
Expiration Date: 11/30/2019
Site Type: School

Affiliation Records:
Site Id: 21257
Affiliation Type: On-Site Operator
Company Name: P,.S. 142 - MANHATTAN (M142)
Contact Type: Not reported
Contact Name: EDWARD BRIER, JR.
Address1: Not reported
Address2: Not reported
City: Not reported
State: NN
Zip Code: Not reported
Country Code: 001
Phone: (212) 533-3274

PS 142 (Continued) **U000411083**

EMail:	Not reported
Fax Number:	Not reported
Modified By:	MXLAY
Date Last Modified:	2016-05-12

Site Id:	21257
Affiliation Type:	Facility Owner
Company Name:	NEW YORK CITY DEPT. OF EDUCATION
Contact Type:	Not reported
Contact Name:	Not reported
Address1:	44-36 VERNON BOULEVARD
Address2:	Not reported
City:	LONG ISLAND CITY
State:	NY
Zip Code:	11101
Country Code:	001
Phone:	(718) 349-5752
EMail:	Not reported
Fax Number:	Not reported
Modified By:	MXLAY
Date Last Modified:	2016-05-27

Site Id:	21257
Affiliation Type:	Mail Contact
Company Name:	N Y C DEPARTMENT OF EDUCATION
Contact Type:	Not reported
Contact Name:	MUNENDRA SHARMA
Address1:	FIELD OPERATIONS-FUEL DIVISION
Address2:	44-36 VERNON BOULEVARD
City:	LONG ISLAND CITY
State:	NY
Zip Code:	11101
Country Code:	001
Phone:	(718) 349-5752
EMail:	MSHARMA@SCHOOLS.NYC.GOV
Fax Number:	Not reported
Modified By:	NTFREEMA
Date Last Modified:	2015-09-23

Site Id:	21257
Affiliation Type:	Emergency Contact
Company Name:	NEW YORK CITY DEPT. OF EDUCATION
Contact Type:	Not reported
Contact Name:	KEN MAHADEO
Address1:	Not reported
Address2:	Not reported
City:	Not reported
State:	NN
Zip Code:	Not reported
Country Code:	999
Phone:	(646) 210-7918
EMail:	Not reported
Fax Number:	Not reported
Modified By:	DAFRANCI
Date Last Modified:	2016-10-13

PS 142 (Continued) **U000411083**

Tank Info:

Tank Number:	001
Tank Id:	38497
Material Code:	0001
Common Name of Substance:	#2 Fuel Oil (On-Site Consumption)

Equipment Records:

D01 - Pipe Type - Steel/Carbon Steel/Iron
E00 - Piping Secondary Containment - None
F01 - Pipe External Protection - Painted/Asphalt Coating
J02 - Dispenser - Suction Dispenser
K01 - Spill Prevention - Catch Basin
H06 - Tank Leak Detection - Impervious Barrier/Concrete Pad (A/G)
A00 - Tank Internal Protection - None
C03 - Pipe Location - Aboveground/Underground Combination
L00 - Piping Leak Detection - None
I02 - Overfill - High Level Alarm
B01 - Tank External Protection - Painted/Asphalt Coating
H01 - Tank Leak Detection - Interstitial - Electronic Monitoring
I04 - Overfill - Product Level Gauge (A/G)
G02 - Tank Secondary Containment - Vault (w/access)

Tank Location:	3
Tank Type:	Steel/Carbon Steel/Iron
Tank Status:	In Service
Pipe Model:	Not reported
Install Date:	03/05/1973
Capacity Gallons:	10000
Tightness Test Method:	NN
Date Test:	Not reported
Next Test Date:	Not reported
Date Tank Closed:	Not reported
Register:	True
Modified By:	MXLAY
Last Modified:	05/12/2016
Material Name:	Not reported

Tank Number:	002
Tank Id:	38498
Material Code:	0001
Common Name of Substance:	#2 Fuel Oil (On-Site Consumption)

Equipment Records:

H06 - Tank Leak Detection - Impervious Barrier/Concrete Pad (A/G)
J02 - Dispenser - Suction Dispenser
K01 - Spill Prevention - Catch Basin
D01 - Pipe Type - Steel/Carbon Steel/Iron
E00 - Piping Secondary Containment - None
F01 - Pipe External Protection - Painted/Asphalt Coating
L00 - Piping Leak Detection - None
I02 - Overfill - High Level Alarm
C03 - Pipe Location - Aboveground/Underground Combination
A00 - Tank Internal Protection - None
H01 - Tank Leak Detection - Interstitial - Electronic Monitoring
B01 - Tank External Protection - Painted/Asphalt Coating

PS 142 (Continued) **U000411083**

	I04 - Overfill - Product Level Gauge (A/G)
	G02 - Tank Secondary Containment - Vault (w/access)
Tank Location:	3
Tank Type:	Steel/Carbon Steel/Iron
Tank Status:	In Service
Pipe Model:	Not reported
Install Date:	03/05/1973
Capacity Gallons:	10000
Tightness Test Method:	NN
Date Test:	Not reported
Next Test Date:	Not reported
Date Tank Closed:	Not reported
Register:	True
Modified By:	MXLAY
Last Modified:	05/12/2016
Material Name:	Not reported

HIST AST:

PBS Number:	2-478377
SWIS Code:	6201
Operator:	PLANT OPERATION
Facility Phone:	(718) 391-6000
Facility Addr2:	100 ATTORNEY ST
Facility Type:	SCHOOL
Emergency:	SCHOOL SAFETY
Emergency Tel:	(212) 979-3300
Old PBSNO:	Not reported
Date Inspected:	Not reported
Inspector:	Not reported
Result of Inspection:	Not reported
Owner Name:	NYC BD OF EDUCATION
Owner Address:	28-11 QUEENS PLAZA NORTH
Owner City,St,Zip:	LONG ISLAND CITY, NY 11101
Federal ID:	Not reported
Owner Tel:	(718) 391-6832
Owner Type:	Local Government
Owner Subtype:	Not reported
Mailing Contact:	FRANK CARDELLO/PLANT OPS NTROL
Mailing Name:	BOARD OF EDUCATION
Mailing Address:	28-11 QUEENS PLAZA NORTH
Mailing Address 2:	5 FLOOR
Mailing City,St,Zip:	LONG ISLAND CITY, NY 11101
Mailing Telephone:	(718) 391-6832
Owner Mark:	First Owner
Facility Status:	1 - Active PBS facility, i.e. total capacity of the PBS tanks is greater than 1,100 gallons, regardless if Subpart 360-14 tanks exist or not at the facility.
Certification Flag:	False
Certification Date:	08/26/1998
Expiration:	11/30/2004
Renew Flag:	False
Renew Date:	Not reported
Total Capacity:	16000
FAMT:	True
Facility Screen:	No Missing Data
Owner Screen:	Minor Data Missing
Tank Screen:	Minor Data Missing

PS 142 (Continued) **U000411083**

Dead Letter:	False
CBS Number:	Not reported
Town or City:	NEW YORK CITY
County Code:	62
Town or City Code:	01
Region:	2

Tank ID:	001
Tank Location:	ABOVEGROUND ON SADDLES LEGS, STILTS, RACK, OR CRADLE
Tank Status:	In Service
Install Date:	Not reported
Capacity (Gal):	8000
Product Stored:	NOS 1,2, OR 4 FUEL OIL
Tank Type:	Steel/carbon steel
Tank Internal:	Not reported
Tank External:	1
Pipe Location:	Aboveground/Underground Combination
Pipe Type:	GALVANIZED STEEL
Pipe Internal:	None
Pipe External:	1
Tank Containment:	Diking
Leak Detection:	0
Overfill Protection:	4
Dispenser Method:	Suction
Date Tested:	Not reported
Next Test Date:	Not reported
Missing Data for Tank:	Minor Data Missing
Date Closed:	Not reported
Test Method:	Not reported
Deleted:	False
Updated:	True
SPDES Number:	Not reported
Lat/Long:	Not reported

Tank ID:	002
Tank Location:	ABOVEGROUND ON SADDLES LEGS, STILTS, RACK, OR CRADLE
Tank Status:	In Service
Install Date:	Not reported
Capacity (Gal):	8000
Product Stored:	NOS 1,2, OR 4 FUEL OIL
Tank Type:	Steel/carbon steel
Tank Internal:	Not reported
Tank External:	13
Pipe Location:	Underground
Pipe Type:	NONE
Pipe Internal:	Not reported
Pipe External:	1
Tank Containment:	Diking
Leak Detection:	0
Overfill Protection:	4
Dispenser Method:	Suction
Date Tested:	Not reported
Next Test Date:	Not reported
Missing Data for Tank:	Minor Data Missing
Date Closed:	Not reported
Test Method:	Not reported

PS 142 (Continued) **U000411083**

Deleted: False
Updated: True
SPDES Number: Not reported
Lat/Long: Not reported

Z340 **CON EDISON MANHOLE 30364** **RCRA NonGen / NLR** **1014918652**
NE **68 CLINTON ST** **NY MANIFEST** **NYP004222683**
1/8-1/4 **NEW YORK, NY 10023** **NJ MANIFEST**
0.195 mi.
1027 ft. **Site 24 of 27 in cluster Z**

Relative:
Lower

Actual:
26 ft.

RCRA NonGen / NLR:
Date form received by agency: 01/30/2011
Facility name: CON EDISON MANHOLE 30364
Facility address: 68 CLINTON ST
NEW YORK, NY 10023
EPA ID: NYP004222683
Mailing address: IRVING PL RM 828
NEW YORK, NY 10003
Contact: FRANK CURTIS
Contact address: Not reported
Not reported
Contact country: Not reported
Contact telephone: (212) 780-3756
Contact email: Not reported
EPA Region: 02
Classification: Non-Generator
Description: Handler: Non-Generators do not presently generate hazardous waste

Handler Activities Summary:
U.S. importer of hazardous waste: No
Mixed waste (haz. and radioactive): No
Recycler of hazardous waste: No
Transporter of hazardous waste: No
Treater, storer or disposer of HW: No
Underground injection activity: No
On-site burner exemption: No
Furnace exemption: No
Used oil fuel burner: No
Used oil processor: No
User oil refiner: No
Used oil fuel marketer to burner: No
Used oil Specification marketer: No
Used oil transfer facility: No
Used oil transporter: No

Historical Generators:
Date form received by agency: 12/31/2010
Site name: CON EDISON MANHOLE 30364
Classification: Conditionally Exempt Small Quantity Generator

Violation Status: No violations found

NY MANIFEST:
Country: USA
EPA ID: NYP004222683
Facility Status: Not reported

CON EDISON MANHOLE 30364 (Continued) **1014918652**

Location Address 1:	FRONT OF 68 CLINTON
Code:	BP
Location Address 2:	Not reported
Total Tanks:	Not reported
Location City:	NEW YORK
Location State:	NY
Location Zip:	10023
Location Zip 4:	Not reported

NY MANIFEST:

EPAID:	NYP004222683
Mailing Name:	CONSOLIDATED EDISON - MH 30364
Mailing Contact:	TOM TEELING
Mailing Address 1:	4 IRVING PLACE RM 828
Mailing Address 2:	Not reported
Mailing City:	NEW YORK
Mailing State:	NY
Mailing Zip:	10003
Mailing Zip 4:	Not reported
Mailing Country:	USA
Mailing Phone:	2124603770

NY MANIFEST:

Document ID:	Not reported
Manifest Status:	Not reported
seq:	Not reported
Year:	2010
Trans1 State ID:	NJ0000027193
Trans2 State ID:	Not reported
Generator Ship Date:	12/31/2010
Trans1 Recv Date:	12/31/2010
Trans2 Recv Date:	Not reported
TSD Site Recv Date:	01/05/2011
Part A Recv Date:	Not reported
Part B Recv Date:	Not reported
Generator EPA ID:	NYP004222683
Trans1 EPA ID:	Not reported
Trans2 EPA ID:	Not reported
TSDF ID 1:	NJD002200046
TSDF ID 2:	Not reported
Manifest Tracking Number:	001057985GBF
Import Indicator:	N
Export Indicator:	N
Discr Quantity Indicator:	N
Discr Type Indicator:	N
Discr Residue Indicator:	N
Discr Partial Reject Indicator:	N
Discr Full Reject Indicator:	N
Manifest Ref Number:	Not reported
Alt Facility RCRA ID:	Not reported
Alt Facility Sign Date:	Not reported
MGMT Method Type Code:	H111
Waste Code:	Not reported
Waste Code:	Not reported
Waste Code:	Not reported
Waste Code:	Not reported
Waste Code:	Not reported

CON EDISON MANHOLE 30364 (Continued) **1014918652**

Waste Code:	Not reported
Quantity:	1500.0
Units:	P - Pounds
Number of Containers:	1.0
Container Type:	TT - Cargo tank, tank trucks
Handling Method:	T Chemical, physical, or biological treatment.
Specific Gravity:	1.0
Waste Code:	D008
Waste Code 1_2:	Not reported
Waste Code 1_3:	Not reported
Waste Code 1_4:	Not reported
Waste Code 1_5:	Not reported
Waste Code 1_6:	Not reported

NJ MANIFEST:

EPA Id:	NYP004222683
Mail Address:	IRVING PL RM 828
Mail City/State/Zip:	NEW YORK, NY 10003
Facility Phone:	Not reported
Emergency Phone:	Not reported
Contact:	FRANK CURTIS
Comments:	Not reported
SIC Code:	Not reported
County:	NY061
Municipal:	Not reported
Previous EPA Id:	Not reported
Gen Flag:	Not reported
Trans Flag:	Not reported
TSDF Flag:	Not reported
Name Change:	Not reported
Date Change:	Not reported

Manifest:

Manifest Number:	001057985GBF
EPA ID:	NYP004222683
Date Shipped:	12/31/2010
TSDF EPA ID:	NJD002200046
Transporter EPA ID:	NJ0000027193
Transporter 2 EPA ID:	Not reported
Transporter 3 EPA ID:	Not reported
Transporter 4 EPA ID:	Not reported
Transporter 5 EPA ID:	Not reported
Transporter 6 EPA ID:	Not reported
Transporter 7 EPA ID:	Not reported
Transporter 8 EPA ID:	Not reported
Transporter 9 EPA ID:	Not reported
Transporter 10 EPA ID:	Not reported
Date Trans1 Transported Waste:	12/31/2010
Date Trans2 Transported Waste:	Not reported
Date Trans3 Transported Waste:	Not reported
Date Trans4 Transported Waste:	Not reported
Date Trans5 Transported Waste:	Not reported
Date Trans6 Transported Waste:	Not reported
Date Trans7 Transported Waste:	Not reported
Date Trans8 Transported Waste:	Not reported
Date Trans9 Transported Waste:	Not reported

CON EDISON MANHOLE 30364 (Continued) **1014918652**

Date Trans10 Transported Waste:	Not reported
Date TSDF Received Waste:	01/05/2011
TSDF EPA Facility Name:	Not reported
QTY Units:	Not reported
Transporter SEQ ID:	Not reported
Transporter-1 Date:	Not reported
Waste SEQ ID:	Not reported
Waste Type Code 2:	Not reported
Waste Type Code 3:	Not reported
Waste Type Code 4:	Not reported
Waste Type Code 5:	Not reported
Waste Type Code 6:	Not reported
Date Accepted:	Not reported
Manifest Discrepancy Type:	Not reported
Data Entry Number:	Not reported
Was Load Rejected:	NEW YORK, NY 10003
Reason Load Was Rejected:	Not reported

Waste:

Manifest Year:	Not reported
Waste Code:	D008
Hand Code:	H111
Quantity:	1500 P

Z341 **CON EDISON SERVICE BOX 30364** **RCRA NonGen / NLR** **1014919210**
NE **68 CLINTON ST** **NY MANIFEST** **NYP004233672**
1/8-1/4 **NEW YORK, NY 10002** **NJ MANIFEST**
0.195 mi.
1027 ft. **Site 25 of 27 in cluster Z**

Relative:
Lower

Actual:
26 ft.

RCRA NonGen / NLR:

Date form received by agency:	05/14/2011
Facility name:	CON EDISON SERVICE BOX 30364
Facility address:	68 CLINTON ST NEW YORK, NY 10002
EPA ID:	NYP004233672
Mailing address:	IRVING PLAZA RM 828 NEW YORK, NY 10003
Contact:	JUAN RODRIGUEZ
Contact address:	Not reported Not reported
Contact country:	Not reported
Contact telephone:	(347) 865-5931
Contact email:	Not reported
EPA Region:	02
Classification:	Non-Generator
Description:	Handler: Non-Generators do not presently generate hazardous waste

Handler Activities Summary:

U.S. importer of hazardous waste:	No
Mixed waste (haz. and radioactive):	No
Recycler of hazardous waste:	No
Transporter of hazardous waste:	No
Treater, storer or disposer of HW:	No
Underground injection activity:	No

CON EDISON SERVICE BOX 30364 (Continued) **1014919210**

On-site burner exemption:	No
Furnace exemption:	No
Used oil fuel burner:	No
Used oil processor:	No
User oil refiner:	No
Used oil fuel marketer to burner:	No
Used oil Specification marketer:	No
Used oil transfer facility:	No
Used oil transporter:	No

Historical Generators:

Date form received by agency:	04/14/2011
Site name:	CON EDISON SERVICE BOX 30364
Classification:	Conditionally Exempt Small Quantity Generator
Violation Status:	No violations found

NY MANIFEST:

Country:	USA
EPA ID:	NYP004233672
Facility Status:	Not reported
Location Address 1:	68 CLINTON ATREET
Code:	BP
Location Address 2:	Not reported
Total Tanks:	Not reported
Location City:	NEW YORK
Location State:	NY
Location Zip:	10002
Location Zip 4:	Not reported

NY MANIFEST:

EPAID:	NYP004233672
Mailing Name:	CONSOLIDATED EDISON
Mailing Contact:	TOM TEELING
Mailing Address 1:	4 IRVING PLACE RM 828
Mailing Address 2:	Not reported
Mailing City:	NEW YORK
Mailing State:	NY
Mailing Zip:	10913
Mailing Zip 4:	Not reported
Mailing Country:	USA
Mailing Phone:	2124603770

NY MANIFEST:

Document ID:	Not reported
Manifest Status:	Not reported
seq:	Not reported
Year:	2011
Trans1 State ID:	NJ0000027193
Trans2 State ID:	Not reported
Generator Ship Date:	04/14/2011
Trans1 Recv Date:	04/14/2011
Trans2 Recv Date:	Not reported
TSD Site Recv Date:	04/15/2011
Part A Recv Date:	Not reported
Part B Recv Date:	Not reported
Generator EPA ID:	NYP004233672

CON EDISON SERVICE BOX 30364 (Continued) **1014919210**

Trans1 EPA ID:	Not reported
Trans2 EPA ID:	Not reported
TSDF ID 1:	NJD002200046
TSDF ID 2:	Not reported
Manifest Tracking Number:	007660132JJK
Import Indicator:	N
Export Indicator:	N
Discr Quantity Indicator:	N
Discr Type Indicator:	N
Discr Residue Indicator:	N
Discr Partial Reject Indicator:	N
Discr Full Reject Indicator:	N
Manifest Ref Number:	Not reported
Alt Facility RCRA ID:	Not reported
Alt Facility Sign Date:	Not reported
MGMT Method Type Code:	H111
Waste Code:	Not reported
Waste Code:	Not reported
Waste Code:	Not reported
Waste Code:	Not reported
Waste Code:	Not reported
Waste Code:	Not reported
Quantity:	2000.0
Units:	P - Pounds
Number of Containers:	1.0
Container Type:	TT - Cargo tank, tank trucks
Handling Method:	T Chemical, physical, or biological treatment.
Specific Gravity:	1.0
Waste Code:	D008
Waste Code 1_2:	Not reported
Waste Code 1_3:	Not reported
Waste Code 1_4:	Not reported
Waste Code 1_5:	Not reported
Waste Code 1_6:	Not reported

NJ MANIFEST:

EPA Id:	NYP004233672
Mail Address:	IRVING PLAZA RM 828
Mail City/State/Zip:	NEW YORK, NY 10003
Facility Phone:	Not reported
Emergency Phone:	Not reported
Contact:	JUAN RODRIGUEZ
Comments:	Not reported
SIC Code:	Not reported
County:	NY061
Municipal:	Not reported
Previous EPA Id:	Not reported
Gen Flag:	Not reported
Trans Flag:	Not reported
TSDF Flag:	Not reported
Name Change:	Not reported
Date Change:	Not reported

Manifest:

Manifest Number:	007660132JJK
EPA ID:	NYP004233672

CON EDISON SERVICE BOX 30364 (Continued) **1014919210**

Date Shipped:	4/14/2011
TSDF EPA ID:	NJD002200046
Transporter EPA ID:	NJ0000027193
Transporter 2 EPA ID:	Not reported
Transporter 3 EPA ID:	Not reported
Transporter 4 EPA ID:	Not reported
Transporter 5 EPA ID:	Not reported
Transporter 6 EPA ID:	Not reported
Transporter 7 EPA ID:	Not reported
Transporter 8 EPA ID:	Not reported
Transporter 9 EPA ID:	Not reported
Transporter 10 EPA ID:	Not reported
Date Trans1 Transported Waste:	Not reported
Date Trans2 Transported Waste:	Not reported
Date Trans3 Transported Waste:	Not reported
Date Trans4 Transported Waste:	Not reported
Date Trans5 Transported Waste:	Not reported
Date Trans6 Transported Waste:	Not reported
Date Trans7 Transported Waste:	Not reported
Date Trans8 Transported Waste:	Not reported
Date Trans9 Transported Waste:	Not reported
Date Trans10 Transported Waste:	Not reported
Date TSDF Received Waste:	Not reported
TSDF EPA Facility Name:	Not reported
QTY Units:	Not reported
Transporter SEQ ID:	Not reported
Transporter-1 Date:	Not reported
Waste SEQ ID:	Not reported
Waste Type Code 2:	Not reported
Waste Type Code 3:	Not reported
Waste Type Code 4:	Not reported
Waste Type Code 5:	Not reported
Waste Type Code 6:	Not reported
Date Accepted:	Not reported
Manifest Discrepancy Type:	Not reported
Data Entry Number:	Not reported
Was Load Rejected:	NEW YORK, NY 10003
Reason Load Was Rejected:	Not reported

Waste:

Manifest Year:	Not reported
Waste Code:	D008
Hand Code:	H111
Quantity:	2,000.00 Pounds

Z342 **CON EDISON SPLICE BOX: 30364** **RCRA-LQG** **1016677745**
NE **68 CLINTON ST** **FINDS** **NYP004314241**
1/8-1/4 **NEW YORK, NY 10002** **NY MANIFEST**
0.195 mi. **ECHO**
1027 ft. **Site 26 of 27 in cluster Z**

Relative:
Lower

Actual:
26 ft.

RCRA-LQG:

Date form received by agency:	03/27/2014
Facility name:	CON EDISON - SPLICE BOX 30364
Facility address:	68 CLINTON ST.

CON EDISON SPLICE BOX: 30364 (Continued) **1016677745**

	NEW YORK, NY 10002
EPA ID:	NYP004314241
Mailing address:	IRVING PLACE, 15TH FL NE NEW YORK, NY 10003
Contact:	DENNIS HUACON
Contact address:	IRVING PLACE, 15TH FL NE NEW YORK, NY 10003
Contact country:	US
Contact telephone:	(212) 460-2757
Contact email:	HUACOND@CONED.COM
EPA Region:	02
Classification:	Large Quantity Generator
Description:	Handler: generates 1,000 kg or more of hazardous waste during any calendar month; or generates more than 1 kg of acutely hazardous waste during any calendar month; or generates more than 100 kg of any residue or contaminated soil, waste or other debris resulting from the cleanup of a spill, into or on any land or water, of acutely hazardous waste during any calendar month; or generates 1 kg or less of acutely hazardous waste during any calendar month, and accumulates more than 1 kg of acutely hazardous waste at any time; or generates 100 kg or less of any residue or contaminated soil, waste or other debris resulting from the cleanup of a spill, into or on any land or water, of acutely hazardous waste during any calendar month, and accumulates more than 100 kg of that material at any time

Owner/Operator Summary:

Owner/operator name:	CONSOLIDATED EDISON COMPANY OF NY, INC.
Owner/operator address:	IRVING PLACE NEW YORK, NY 10003
Owner/operator country:	US
Owner/operator telephone:	Not reported
Legal status:	Private
Owner/Operator Type:	Operator
Owner/Op start date:	05/16/2013
Owner/Op end date:	Not reported

Owner/operator name:	CONSOLIDATED EDISON COMPANY OF NY, INC.
Owner/operator address:	IRVING PLACE NEW YORK, NY 10003
Owner/operator country:	US
Owner/operator telephone:	Not reported
Legal status:	Private
Owner/Operator Type:	Owner
Owner/Op start date:	05/16/2013
Owner/Op end date:	Not reported

Handler Activities Summary:

U.S. importer of hazardous waste:	No
Mixed waste (haz. and radioactive):	No
Recycler of hazardous waste:	No
Transporter of hazardous waste:	No
Treater, storer or disposer of HW:	No
Underground injection activity:	No
On-site burner exemption:	No
Furnace exemption:	No
Used oil fuel burner:	No

CON EDISON SPLICE BOX: 30364 (Continued) **1016677745**

Used oil processor: No
User oil refiner: No
Used oil fuel marketer to burner: No
Used oil Specification marketer: No
Used oil transfer facility: No
Used oil transporter: No

. Waste code: D008
. Waste name: LEAD

Historical Generators:
Date form received by agency: 06/16/2013
Site name: CON EDISON SPLICE BOX: 30364
Classification: Not a generator, verified

Date form received by agency: 05/16/2013
Site name: CON EDISON SPLICE BOX: 30364
Classification: Conditionally Exempt Small Quantity Generator

Violation Status: No violations found

FINDS:

Registry ID: 110058878503

Environmental Interest/Information System
RCRAInfo is a national information system that supports the Resource Conservation and Recovery Act (RCRA) program through the tracking of events and activities related to facilities that generate, transport, and treat, store, or dispose of hazardous waste. RCRAInfo allows RCRA program staff to track the notification, permit, compliance, and corrective action activities required under RCRA.

HAZARDOUS WASTE BIENNIAL REPORTER

NY MANIFEST:
Country: USA
EPA ID: NYP004314241
Facility Status: Not reported
Location Address 1: 68 CLINTON ST.
Code: BP
Location Address 2: Not reported
Total Tanks: Not reported
Location City: NEW YORK
Location State: NY
Location Zip: 10002
Location Zip 4: Not reported

NY MANIFEST:
EPAID: NYP004314241
Mailing Name: CON EDISON
Mailing Contact: CON EDISON
Mailing Address 1: 4 IRVING PLACE 15TH FLOOR
Mailing Address 2: Not reported
Mailing City: NEW YORK
Mailing State: NY

CON EDISON SPLICE BOX: 30364 (Continued) **1016677745**

Mailing Zip:	10003
Mailing Zip 4:	Not reported
Mailing Country:	USA
Mailing Phone:	2124603770

NY MANIFEST:

Document ID:	Not reported
Manifest Status:	Not reported
seq:	Not reported
Year:	2013
Trans1 State ID:	NJ0000027193
Trans2 State ID:	Not reported
Generator Ship Date:	05/16/2013
Trans1 Recv Date:	05/16/2013
Trans2 Recv Date:	Not reported
TSD Site Recv Date:	05/17/2013
Part A Recv Date:	Not reported
Part B Recv Date:	Not reported
Generator EPA ID:	NYP004314241
Trans1 EPA ID:	Not reported
Trans2 EPA ID:	Not reported
TSDF ID 1:	NJD002200046
TSDF ID 2:	Not reported
Manifest Tracking Number:	010456755JJK
Import Indicator:	N
Export Indicator:	N
Discr Quantity Indicator:	N
Discr Type Indicator:	N
Discr Residue Indicator:	N
Discr Partial Reject Indicator:	N
Discr Full Reject Indicator:	N
Manifest Ref Number:	Not reported
Alt Facility RCRA ID:	Not reported
Alt Facility Sign Date:	Not reported
MGMT Method Type Code:	H110
Waste Code:	Not reported
Waste Code:	Not reported
Waste Code:	Not reported
Waste Code:	Not reported
Waste Code:	Not reported
Waste Code:	Not reported
Quantity:	4000
Units:	P - Pounds
Number of Containers:	1
Container Type:	TT - Cargo tank, tank trucks
Handling Method:	T Chemical, physical, or biological treatment.
Specific Gravity:	1
Waste Code:	D008
Waste Code 1_2:	Not reported
Waste Code 1_3:	Not reported
Waste Code 1_4:	Not reported
Waste Code 1_5:	Not reported
Waste Code 1_6:	Not reported

ECHO:

CON EDISON SPLICE BOX: 30364 (Continued) **1016677745**

Envid: 1016677745
Registry ID: 110058878503
DFR URL: http://echo.epa.gov/detailed_facility_report?fid=110058878503

V343 WNW 1/8-1/4 0.196 mi. 1037 ft. **CON EDISON SERVICE BOX: 28337** **RCRA NonGen / NLR** **1016972859**
280 BROOME ST **NY MANIFEST** **NYP004466454**
NEW YORK, NY 10002

Site 9 of 12 in cluster V

Relative: Higher

Actual: 40 ft.

RCRA NonGen / NLR:
Date form received by agency: 04/13/2014
Facility name: CON EDISON SERVICE BOX: 28337
Facility address: 280 BROOME ST
NEW YORK, NY 10002
EPA ID: NYP004466454
Mailing address: IRVING PL, 15TH FL NE
NEW YORK, NY 10003
Contact: THOMAS TEELING
Contact address: Not reported
Not reported
Contact country: Not reported
Contact telephone: (212) 460-3770
Contact email: Not reported
EPA Region: 02
Classification: Non-Generator
Description: Handler: Non-Generators do not presently generate hazardous waste

Handler Activities Summary:
U.S. importer of hazardous waste: No
Mixed waste (haz. and radioactive): No
Recycler of hazardous waste: No
Transporter of hazardous waste: No
Treater, storer or disposer of HW: No
Underground injection activity: No
On-site burner exemption: No
Furnace exemption: No
Used oil fuel burner: No
Used oil processor: No
User oil refiner: No
Used oil fuel marketer to burner: No
Used oil Specification marketer: No
Used oil transfer facility: No
Used oil transporter: No

Historical Generators:
Date form received by agency: 03/13/2014
Site name: CON EDISON SERVICE BOX: 28337
Classification: Conditionally Exempt Small Quantity Generator

Violation Status: No violations found

NY MANIFEST:
Country: USA
EPA ID: NYP004849117
Facility Status: Not reported
Location Address 1: 280 BROOME ST

CON EDISON SERVICE BOX: 28337 (Continued) **1016972859**

Code:	BP
Location Address 2:	SB 28337
Total Tanks:	Not reported
Location City:	NEW YORK
Location State:	NY
Location Zip:	Not reported
Location Zip 4:	Not reported

NY MANIFEST:

EPAID:	NYP004849117
Mailing Name:	CON EDISON
Mailing Contact:	DENNIS HUACON
Mailing Address 1:	4 IRVING PL 15TH FL
Mailing Address 2:	Not reported
Mailing City:	NEW YORK
Mailing State:	NY
Mailing Zip:	10003
Mailing Zip 4:	Not reported
Mailing Country:	USA
Mailing Phone:	2124603770

NY MANIFEST:

Document ID:	Not reported
Manifest Status:	Not reported
seq:	Not reported
Year:	2015
Trans1 State ID:	NJ0000027193
Trans2 State ID:	Not reported
Generator Ship Date:	10/07/2015
Trans1 Recv Date:	10/07/2015
Trans2 Recv Date:	Not reported
TSD Site Recv Date:	10/09/2015
Part A Recv Date:	Not reported
Part B Recv Date:	Not reported
Generator EPA ID:	NYP004849117
Trans1 EPA ID:	Not reported
Trans2 EPA ID:	Not reported
TSDF ID 1:	NJD002200046
TSDF ID 2:	Not reported
Manifest Tracking Number:	013245299JJK
Import Indicator:	N
Export Indicator:	N
Discr Quantity Indicator:	N
Discr Type Indicator:	N
Discr Residue Indicator:	N
Discr Partial Reject Indicator:	N
Discr Full Reject Indicator:	N
Manifest Ref Number:	Not reported
Alt Facility RCRA ID:	Not reported
Alt Facility Sign Date:	Not reported
MGMT Method Type Code:	H110
Waste Code:	Not reported
Waste Code:	Not reported
Waste Code:	Not reported
Waste Code:	Not reported
Waste Code:	Not reported
Waste Code:	Not reported

CON EDISON SERVICE BOX: 28337 (Continued) **1016972859**

Quantity:	300
Units:	P - Pounds
Number of Containers:	1
Container Type:	TT - Cargo tank, tank trucks
Handling Method:	T Chemical, physical, or biological treatment.
Specific Gravity:	1
Waste Code:	D008
Waste Code 1_2:	Not reported
Waste Code 1_3:	Not reported
Waste Code 1_4:	Not reported
Waste Code 1_5:	Not reported
Waste Code 1_6:	Not reported
Document ID:	Not reported
Manifest Status:	Not reported
seq:	Not reported
Year:	2015
Trans1 State ID:	NJ0000027193
Trans2 State ID:	Not reported
Generator Ship Date:	10/07/2015
Trans1 Recv Date:	10/07/2015
Trans2 Recv Date:	Not reported
TSD Site Recv Date:	10/09/2015
Part A Recv Date:	Not reported
Part B Recv Date:	Not reported
Generator EPA ID:	NYP004849117
Trans1 EPA ID:	Not reported
Trans2 EPA ID:	Not reported
TSDF ID 1:	NJD002200046
TSDF ID 2:	Not reported
Manifest Tracking Number:	013245299JJK
Import Indicator:	N
Export Indicator:	N
Discr Quantity Indicator:	N
Discr Type Indicator:	N
Discr Residue Indicator:	N
Discr Partial Reject Indicator:	N
Discr Full Reject Indicator:	N
Manifest Ref Number:	Not reported
Alt Facility RCRA ID:	Not reported
Alt Facility Sign Date:	Not reported
MGMT Method Type Code:	H110
Waste Code:	Not reported
Waste Code:	Not reported
Waste Code:	Not reported
Waste Code:	Not reported
Waste Code:	Not reported
Waste Code:	Not reported
Quantity:	300
Units:	P - Pounds
Number of Containers:	1
Container Type:	TT - Cargo tank, tank trucks
Handling Method:	T Chemical, physical, or biological treatment.
Specific Gravity:	1
Waste Code:	D008
Waste Code 1_2:	Not reported
Waste Code 1_3:	Not reported

CON EDISON SERVICE BOX: 28337 (Continued) **1016972859**

Waste Code 1_4:	Not reported
Waste Code 1_5:	Not reported
Waste Code 1_6:	Not reported

Country:	USA
EPA ID:	NYP004466454
Facility Status:	Not reported
Location Address 1:	280 BROOME ST
Code:	BP
Location Address 2:	SB28337
Total Tanks:	Not reported
Location City:	NEW YORK
Location State:	NY
Location Zip:	10002
Location Zip 4:	Not reported

NY MANIFEST:

EPAID:	NYP004466454
Mailing Name:	CON EDISON
Mailing Contact:	CON EDISION
Mailing Address 1:	4 IRVING PL
Mailing Address 2:	15TH FL
Mailing City:	NEW YORK
Mailing State:	NY
Mailing Zip:	10003
Mailing Zip 4:	Not reported
Mailing Country:	USA
Mailing Phone:	Not reported

NY MANIFEST:

Document ID:	Not reported
Manifest Status:	Not reported
seq:	Not reported
Year:	2014
Trans1 State ID:	NJD003812047
Trans2 State ID:	Not reported
Generator Ship Date:	03/13/2014
Trans1 Recv Date:	03/13/2014
Trans2 Recv Date:	Not reported
TSD Site Recv Date:	03/14/2014
Part A Recv Date:	Not reported
Part B Recv Date:	Not reported
Generator EPA ID:	NYP004466454
Trans1 EPA ID:	Not reported
Trans2 EPA ID:	Not reported
TSDF ID 1:	NJD991291105
TSDF ID 2:	Not reported
Manifest Tracking Number:	002360790GBF
Import Indicator:	N
Export Indicator:	N
Discr Quantity Indicator:	N
Discr Type Indicator:	N
Discr Residue Indicator:	N
Discr Partial Reject Indicator:	N
Discr Full Reject Indicator:	N
Manifest Ref Number:	Not reported

CON EDISON SERVICE BOX: 28337 (Continued) **1016972859**

Alt Facility RCRA ID:	Not reported
Alt Facility Sign Date:	Not reported
MGMT Method Type Code:	H110
Waste Code:	Not reported
Waste Code:	Not reported
Waste Code:	Not reported
Waste Code:	Not reported
Waste Code:	Not reported
Waste Code:	Not reported
Quantity:	300
Units:	P - Pounds
Number of Containers:	1
Container Type:	TT - Cargo tank, tank trucks
Handling Method:	T Chemical, physical, or biological treatment.
Specific Gravity:	1
Waste Code:	D008
Waste Code 1_2:	Not reported
Waste Code 1_3:	Not reported
Waste Code 1_4:	Not reported
Waste Code 1_5:	Not reported
Waste Code 1_6:	Not reported

V344 **CON EDISON** **RCRA NonGen / NLR** **1019908718**
WNW **280 BROOME ST** **NYP004849117**
1/8-1/4 **NEW YORK, NY 10002**
0.196 mi.
1037 ft. **Site 10 of 12 in cluster V**

Relative:
Higher

Actual:
40 ft.

RCRA NonGen / NLR:

Date form received by agency:	10/07/2015
Facility name:	CON EDISON
Facility address:	280 BROOME ST NEW YORK, NY 10002
EPA ID:	NYP004849117
Mailing address:	IRVING PL 15TH FL NE NEW YORK, NY 10003
Contact:	THOMAS TEELING
Contact address:	Not reported Not reported
Contact country:	Not reported
Contact telephone:	(212) 460-3770
Contact email:	Not reported
EPA Region:	02
Classification:	Non-Generator
Description:	Handler: Non-Generators do not presently generate hazardous waste

Handler Activities Summary:

U.S. importer of hazardous waste:	No
Mixed waste (haz. and radioactive):	No
Recycler of hazardous waste:	No
Transporter of hazardous waste:	No
Treater, storer or disposer of HW:	No
Underground injection activity:	No
On-site burner exemption:	No
Furnace exemption:	No
Used oil fuel burner:	No

CON EDISON (Continued) **1019908718**

Used oil processor: No
User oil refiner: No
Used oil fuel marketer to burner: No
Used oil Specification marketer: No
Used oil transfer facility: No
Used oil transporter: No

Historical Generators:
Date form received by agency: 10/07/2015
Site name: CON EDISON
Classification: Small Quantity Generator

Violation Status: No violations found

AF345 **CON EDISON** **NY MANIFEST** **S118463310**
South **191 HENRY ST** **N/A**
1/8-1/4 **NEW YORK, NY 10002**
0.197 mi.
1039 ft. **Site 1 of 11 in cluster AF**

Relative:
Lower

Actual:
26 ft.

NY MANIFEST:
Country: USA
EPA ID: NYP004849687
Facility Status: Not reported
Location Address 1: 191 HENRY ST
Code: BP
Location Address 2: SB 36760
Total Tanks: Not reported
Location City: NEW YORK
Location State: NY
Location Zip: 10002
Location Zip 4: Not reported

NY MANIFEST:
EPAID: NYP004849687
Mailing Name: CON EDISON
Mailing Contact: DENNIS HUACON
Mailing Address 1: 4 IRVING PL 15TH FL
Mailing Address 2: Not reported
Mailing City: NEW YORK
Mailing State: NY
Mailing Zip: 10003
Mailing Zip 4: Not reported
Mailing Country: USA
Mailing Phone: 2124603770

NY MANIFEST:
Document ID: Not reported
Manifest Status: Not reported
seq: Not reported
Year: 2015
Trans1 State ID: NJ0000027193
Trans2 State ID: Not reported
Generator Ship Date: 10/07/2015
Trans1 Recv Date: 10/07/2015
Trans2 Recv Date: Not reported
TSD Site Recv Date: 10/12/2015
Part A Recv Date: Not reported

CON EDISON (Continued) **S118463310**

Part B Recv Date:	Not reported
Generator EPA ID:	NYP004849687
Trans1 EPA ID:	Not reported
Trans2 EPA ID:	Not reported
TSDF ID 1:	NJD002200046
TSDF ID 2:	Not reported
Manifest Tracking Number:	013245228JJK
Import Indicator:	N
Export Indicator:	N
Discr Quantity Indicator:	N
Discr Type Indicator:	N
Discr Residue Indicator:	N
Discr Partial Reject Indicator:	N
Discr Full Reject Indicator:	N
Manifest Ref Number:	Not reported
Alt Facility RCRA ID:	Not reported
Alt Facility Sign Date:	Not reported
MGMT Method Type Code:	H110
Waste Code:	Not reported
Waste Code:	Not reported
Waste Code:	Not reported
Waste Code:	Not reported
Waste Code:	Not reported
Waste Code:	Not reported
Quantity:	500
Units:	P - Pounds
Number of Containers:	1
Container Type:	TT - Cargo tank, tank trucks
Handling Method:	T Chemical, physical, or biological treatment.
Specific Gravity:	1
Waste Code:	D008
Waste Code 1_2:	Not reported
Waste Code 1_3:	Not reported
Waste Code 1_4:	Not reported
Waste Code 1_5:	Not reported
Waste Code 1_6:	Not reported
Document ID:	Not reported
Manifest Status:	Not reported
seq:	Not reported
Year:	2015
Trans1 State ID:	NJ0000027193
Trans2 State ID:	Not reported
Generator Ship Date:	10/07/2015
Trans1 Recv Date:	10/07/2015
Trans2 Recv Date:	Not reported
TSD Site Recv Date:	10/12/2015
Part A Recv Date:	Not reported
Part B Recv Date:	Not reported
Generator EPA ID:	NYP004849687
Trans1 EPA ID:	Not reported
Trans2 EPA ID:	Not reported
TSDF ID 1:	NJD002200046
TSDF ID 2:	Not reported
Manifest Tracking Number:	013245228JJK
Import Indicator:	N
Export Indicator:	N

CON EDISON (Continued) **S118463310**

Discr Quantity Indicator:	N
Discr Type Indicator:	N
Discr Residue Indicator:	N
Discr Partial Reject Indicator:	N
Discr Full Reject Indicator:	N
Manifest Ref Number:	Not reported
Alt Facility RCRA ID:	Not reported
Alt Facility Sign Date:	Not reported
MGMT Method Type Code:	H110
Waste Code:	Not reported
Waste Code:	Not reported
Waste Code:	Not reported
Waste Code:	Not reported
Waste Code:	Not reported
Waste Code:	Not reported
Quantity:	500
Units:	P - Pounds
Number of Containers:	1
Container Type:	TT - Cargo tank, tank trucks
Handling Method:	T Chemical, physical, or biological treatment.
Specific Gravity:	1
Waste Code:	D008
Waste Code 1_2:	Not reported
Waste Code 1_3:	Not reported
Waste Code 1_4:	Not reported
Waste Code 1_5:	Not reported
Waste Code 1_6:	Not reported

X346 **CON EDISON SERVICE BOX 37687** **RCRA NonGen / NLR** **1014919003**
SSW **10 JEFFERSON ST** **NY MANIFEST** **NYP004226223**
1/8-1/4 **NEW YORK, NY 10002** **NJ MANIFEST**
0.197 mi.
1041 ft. **Site 8 of 12 in cluster X**

Relative:
Lower

Actual:
27 ft.

RCRA NonGen / NLR:

Date form received by agency:	03/02/2011
Facility name:	CON EDISON SERVICE BOX 37687
Facility address:	10 JEFFERSON ST NEW YORK, NY 10002
EPA ID:	NYP004226223
Mailing address:	IRVING PL RM 828 NEW YORK, NY 10003
Contact:	JUAN RODRIGUEZ
Contact address:	Not reported Not reported
Contact country:	Not reported
Contact telephone:	(347) 865-5931
Contact email:	Not reported
EPA Region:	02
Classification:	Non-Generator
Description:	Handler: Non-Generators do not presently generate hazardous waste

Handler Activities Summary:

U.S. importer of hazardous waste:	No
Mixed waste (haz. and radioactive):	No
Recycler of hazardous waste:	No

CON EDISON SERVICE BOX 37687 (Continued) **1014919003**

Transporter of hazardous waste:	No
Treater, storer or disposer of HW:	No
Underground injection activity:	No
On-site burner exemption:	No
Furnace exemption:	No
Used oil fuel burner:	No
Used oil processor:	No
User oil refiner:	No
Used oil fuel marketer to burner:	No
Used oil Specification marketer:	No
Used oil transfer facility:	No
Used oil transporter:	No

Historical Generators:

Date form received by agency:	01/31/2011
Site name:	CON EDISON SERVICE BOX 37687
Classification:	Conditionally Exempt Small Quantity Generator
Violation Status:	No violations found

NY MANIFEST:

Country:	USA
EPA ID:	NYP004226223
Facility Status:	Not reported
Location Address 1:	10 JEFFERSON ST
Code:	BP
Location Address 2:	Not reported
Total Tanks:	Not reported
Location City:	NEW YORK
Location State:	NY
Location Zip:	10002
Location Zip 4:	Not reported

NY MANIFEST:

EPAID:	NYP004226223
Mailing Name:	CONED
Mailing Contact:	CONED
Mailing Address 1:	4 IRVING PLACE
Mailing Address 2:	Not reported
Mailing City:	NEW YORK
Mailing State:	NY
Mailing Zip:	10004
Mailing Zip 4:	Not reported
Mailing Country:	USA
Mailing Phone:	Not reported

NY MANIFEST:

Document ID:	Not reported
Manifest Status:	Not reported
seq:	Not reported
Year:	2011
Trans1 State ID:	NJ0000027193
Trans2 State ID:	Not reported
Generator Ship Date:	01/31/2011
Trans1 Recv Date:	01/31/2011
Trans2 Recv Date:	Not reported
TSD Site Recv Date:	01/31/2011

CON EDISON SERVICE BOX 37687 (Continued) **1014919003**

Part A Recv Date:	Not reported
Part B Recv Date:	Not reported
Generator EPA ID:	NYP004226223
Trans1 EPA ID:	Not reported
Trans2 EPA ID:	Not reported
TSDF ID 1:	NJD002200046
TSDF ID 2:	Not reported
Manifest Tracking Number:	007660069JJK
Import Indicator:	N
Export Indicator:	N
Discr Quantity Indicator:	N
Discr Type Indicator:	N
Discr Residue Indicator:	N
Discr Partial Reject Indicator:	N
Discr Full Reject Indicator:	N
Manifest Ref Number:	Not reported
Alt Facility RCRA ID:	Not reported
Alt Facility Sign Date:	Not reported
MGMT Method Type Code:	H111
Waste Code:	Not reported
Waste Code:	Not reported
Waste Code:	Not reported
Waste Code:	Not reported
Waste Code:	Not reported
Waste Code:	Not reported
Quantity:	200.0
Units:	P - Pounds
Number of Containers:	1.0
Container Type:	TT - Cargo tank, tank trucks
Handling Method:	T Chemical, physical, or biological treatment.
Specific Gravity:	1.0
Waste Code:	D008
Waste Code 1_2:	Not reported
Waste Code 1_3:	Not reported
Waste Code 1_4:	Not reported
Waste Code 1_5:	Not reported
Waste Code 1_6:	Not reported

NJ MANIFEST:

EPA Id:	NYP004226223
Mail Address:	IRVING PL RM 828
Mail City/State/Zip:	NEW YORK, NY 10003
Facility Phone:	Not reported
Emergency Phone:	Not reported
Contact:	JUAN RODRIGUEZ
Comments:	Not reported
SIC Code:	Not reported
County:	NY061
Municipal:	Not reported
Previous EPA Id:	Not reported
Gen Flag:	Not reported
Trans Flag:	Not reported
TSDF Flag:	Not reported
Name Change:	Not reported
Date Change:	Not reported

CON EDISON SERVICE BOX 37687 (Continued) **1014919003**

Manifest:

Manifest Number:	007660069JJK
EPA ID:	NYP004226223
Date Shipped:	1/31/2011
TSDF EPA ID:	NJD002200046
Transporter EPA ID:	NJ0000027193
Transporter 2 EPA ID:	Not reported
Transporter 3 EPA ID:	Not reported
Transporter 4 EPA ID:	Not reported
Transporter 5 EPA ID:	Not reported
Transporter 6 EPA ID:	Not reported
Transporter 7 EPA ID:	Not reported
Transporter 8 EPA ID:	Not reported
Transporter 9 EPA ID:	Not reported
Transporter 10 EPA ID:	Not reported
Date Trans1 Transported Waste:	Not reported
Date Trans2 Transported Waste:	Not reported
Date Trans3 Transported Waste:	Not reported
Date Trans4 Transported Waste:	Not reported
Date Trans5 Transported Waste:	Not reported
Date Trans6 Transported Waste:	Not reported
Date Trans7 Transported Waste:	Not reported
Date Trans8 Transported Waste:	Not reported
Date Trans9 Transported Waste:	Not reported
Date Trans10 Transported Waste:	Not reported
Date TSDF Received Waste:	Not reported
TSDF EPA Facility Name:	Not reported
QTY Units:	Not reported
Transporter SEQ ID:	Not reported
Transporter-1 Date:	Not reported
Waste SEQ ID:	Not reported
Waste Type Code 2:	Not reported
Waste Type Code 3:	Not reported
Waste Type Code 4:	Not reported
Waste Type Code 5:	Not reported
Waste Type Code 6:	Not reported
Date Accepted:	Not reported
Manifest Discrepancy Type:	Not reported
Data Entry Number:	Not reported
Was Load Rejected:	NEW YORK, NY 10003
Reason Load Was Rejected:	Not reported

Waste:

Manifest Year:	Not reported
Waste Code:	D008
Hand Code:	H111
Quantity:	200.00 Pounds

AG347 NW 1/8-1/4 0.197 mi. 1042 ft. | **CON EDISON**
115 ALLEN ST & DELANCY ST
NEW YORK, NY 10002 | **RCRA NonGen / NLR**
NY MANIFEST
NJ MANIFEST | **1014399076**
NYP004214532

Site 1 of 6 in cluster AG

Relative: Higher

Actual: 38 ft.

RCRA NonGen / NLR:

Date form received by agency:	08/30/2010
Facility name:	CON EDISON
Facility address:	115 ALLEN ST & DELANCY ST NEW YORK, NY 10002
EPA ID:	NYP004214532
Mailing address:	4 IRVING PL, RM 828 NEW YORK, NY 10003
Contact:	TONI A FRANZONE
Contact address:	Not reported Not reported
Contact country:	Not reported
Contact telephone:	(212) 894-9450
Contact email:	Not reported
EPA Region:	02
Classification:	Non-Generator
Description:	Handler: Non-Generators do not presently generate hazardous waste

Handler Activities Summary:

U.S. importer of hazardous waste:	No
Mixed waste (haz. and radioactive):	No
Recycler of hazardous waste:	No
Transporter of hazardous waste:	No
Treater, storer or disposer of HW:	No
Underground injection activity:	No
On-site burner exemption:	No
Furnace exemption:	No
Used oil fuel burner:	No
Used oil processor:	No
User oil refiner:	No
Used oil fuel marketer to burner:	No
Used oil Specification marketer:	No
Used oil transfer facility:	No
Used oil transporter:	No

Violation Status: No violations found

NY MANIFEST:

Country:	USA
EPA ID:	NYP004214532
Facility Status:	Not reported
Location Address 1:	F/O 115 ALLEN ST
Code:	BP
Location Address 2:	Not reported
Total Tanks:	Not reported
Location City:	MANHATTAN
Location State:	NY
Location Zip:	10002
Location Zip 4:	Not reported

NY MANIFEST:

EPAID:	NYP004214532
Mailing Name:	CONSOLIDATED EDISON
Mailing Contact:	TOM TEELING

CON EDISON (Continued) **1014399076**

Mailing Address 1:	4 IRVING PLACE RM 828
Mailing Address 2:	Not reported
Mailing City:	NEW YORK
Mailing State:	NY
Mailing Zip:	10003
Mailing Zip 4:	Not reported
Mailing Country:	USA
Mailing Phone:	2124603770

NY MANIFEST:

Document ID:	Not reported
Manifest Status:	Not reported
seq:	Not reported
Year:	2010
Trans1 State ID:	NJ0000027193
Trans2 State ID:	Not reported
Generator Ship Date:	08/30/2010
Trans1 Recv Date:	08/30/2010
Trans2 Recv Date:	Not reported
TSD Site Recv Date:	08/30/2010
Part A Recv Date:	Not reported
Part B Recv Date:	Not reported
Generator EPA ID:	NYP004214532
Trans1 EPA ID:	Not reported
Trans2 EPA ID:	Not reported
TSDF ID 1:	NJD002200046
TSDF ID 2:	Not reported
Manifest Tracking Number:	001055579GBF
Import Indicator:	N
Export Indicator:	N
Discr Quantity Indicator:	N
Discr Type Indicator:	N
Discr Residue Indicator:	N
Discr Partial Reject Indicator:	N
Discr Full Reject Indicator:	N
Manifest Ref Number:	Not reported
Alt Facility RCRA ID:	Not reported
Alt Facility Sign Date:	Not reported
MGMT Method Type Code:	H111
Waste Code:	Not reported
Waste Code:	Not reported
Waste Code:	Not reported
Waste Code:	Not reported
Waste Code:	Not reported
Waste Code:	Not reported
Quantity:	200.0
Units:	P - Pounds
Number of Containers:	1.0
Container Type:	TT - Cargo tank, tank trucks
Handling Method:	T Chemical, physical, or biological treatment.
Specific Gravity:	1.0
Waste Code:	D008
Waste Code 1_2:	Not reported
Waste Code 1_3:	Not reported
Waste Code 1_4:	Not reported
Waste Code 1_5:	Not reported
Waste Code 1_6:	Not reported

CON EDISON (Continued) **1014399076**

NJ MANIFEST:

EPA Id:	NYP004214532
Mail Address:	4 IRVING PL, RM 828
Mail City/State/Zip:	NEW YORK, NY 10003
Facility Phone:	Not reported
Emergency Phone:	Not reported
Contact:	TONI A FRANZONE
Comments:	Not reported
SIC Code:	Not reported
County:	NY061
Municipal:	Not reported
Previous EPA Id:	Not reported
Gen Flag:	Not reported
Trans Flag:	Not reported
TSDF Flag:	Not reported
Name Change:	Not reported
Date Change:	Not reported

Manifest:

Manifest Number:	001055579GBF
EPA ID:	NYP004214532
Date Shipped:	08/30/2010
TSDF EPA ID:	NJD002200046
Transporter EPA ID:	NJ0000027193
Transporter 2 EPA ID:	Not reported
Transporter 3 EPA ID:	Not reported
Transporter 4 EPA ID:	Not reported
Transporter 5 EPA ID:	Not reported
Transporter 6 EPA ID:	Not reported
Transporter 7 EPA ID:	Not reported
Transporter 8 EPA ID:	Not reported
Transporter 9 EPA ID:	Not reported
Transporter 10 EPA ID:	Not reported
Date Trans1 Transported Waste:	08/30/2010
Date Trans2 Transported Waste:	Not reported
Date Trans3 Transported Waste:	Not reported
Date Trans4 Transported Waste:	Not reported
Date Trans5 Transported Waste:	Not reported
Date Trans6 Transported Waste:	Not reported
Date Trans7 Transported Waste:	Not reported
Date Trans8 Transported Waste:	Not reported
Date Trans9 Transported Waste:	Not reported
Date Trans10 Transported Waste:	Not reported
Date TSDF Received Waste:	08/30/2010
TSDF EPA Facility Name:	Not reported
QTY Units:	Not reported
Transporter SEQ ID:	Not reported
Transporter-1 Date:	Not reported
Waste SEQ ID:	Not reported
Waste Type Code 2:	Not reported
Waste Type Code 3:	Not reported
Waste Type Code 4:	Not reported
Waste Type Code 5:	Not reported
Waste Type Code 6:	Not reported
Date Accepted:	Not reported
Manifest Discrepancy Type:	Not reported
Data Entry Number:	Not reported

CON EDISON (Continued) **1014399076**

Was Load Rejected: NEW YORK, NY 10003
Reason Load Was Rejected: Not reported

Waste:
Manifest Year: Not reported
Waste Code: D008
Hand Code: H111
Quantity: 200 P

AG348 **SPILL NUMBER 9913178** **NY LTANKS** **S104621404**
NW **115 ALLEN ST** **NY Spills** **N/A**
1/8-1/4 **MANHATTAN, NY**
0.197 mi.
1042 ft. **Site 2 of 6 in cluster AG**

Relative:
Higher

Actual:
38 ft.

LTANKS:
Site ID: 235727
Spill Number/Closed Date: 0000495 / 2003-07-14
Spill Date: 2000-04-12
Spill Cause: Tank Failure
Spill Source: Commercial/Industrial
Spill Class: Known release that creates potential for fire or hazard. DEC Response. Willing Responsible Party. Corrective action taken.
Cleanup Ceased: Not reported
Cleanup Meets Standard: False
SWIS: 3101
Investigator: SMSANGES
Referred To: Not reported
Reported to Dept: 2000-04-12
CID: 365
Water Affected: Not reported
Spill Notifier: Other
Last Inspection: Not reported
Recommended Penalty: False
UST Involvement: False
Remediation Phase: 0
Date Entered In Computer: 2000-04-12
Spill Record Last Update: 2003-08-29
Spiller Name: MARY HACK
Spiller Company: APARTMENT BLDG
Spiller Address: 115 ALLEN ST
Spiller City,St,Zip: MANHATTAN, NY
Spiller County: 001
Spiller Contact: MARY HACK
Spiller Phone: Not reported
Spiller Extention: Not reported
DEC Region: 2
DER Facility ID: 194171
DEC Memo: "Prior to Sept, 2004 data translation this spill Lead_DEC Field was SANGESLAND 7/9/2003 Sangesland spoke with Mark Robbins concerning this site. He wanted to know what DEC would require to close out the spill. Sangesland asked for documentation that spill was properly cleaned. 7/14/2003 William Schachter, Pres of Jackmar Realty sent in copies of receipts from Ace Atlas from 4/12/2000. These receipts show that the site was cleaned on 4/12/2000 on the day the spill occurred.

SPILL NUMBER 9913178 (Continued) **S104621404**

Since this was submitted, no additional work will be required. Spill Closed 7/29/2003 Letter from Petroleum Tank Cleaners says that they responded to the site on 12 April, 2000. Emptied a 275 gal tank and cleaned the surrounding area. Material was placed in 3 drums and disposed of. Mark Salamack PTC "

Remarks: "leaking tank contained in the basement - tank is 175 gallon - they will pump out the rest of the oil & absorbant for whats on the floor"

Material:

Site ID:	235727
Operable Unit ID:	822222
Operable Unit:	01
Material ID:	288740
Material Code:	0001A
Material Name:	#2 fuel oil
Case No.:	Not reported
Material FA:	Petroleum
Quantity:	40.00
Units:	Gallons
Recovered:	.00
Resource Affected:	Not reported
Oxygenate:	Not reported

Tank Test:

SPILLS:

Facility ID:	9913178
Facility Type:	ER
DER Facility ID:	194171
Site ID:	235728
DEC Region:	2
Spill Date:	2000-02-20
Spill Number/Closed Date:	9913178 / 2000-04-06
Spill Cause:	Equipment Failure
Spill Class:	Known release with minimal potential for fire or hazard. DEC Response. Willing Responsible Party. Corrective action taken.
SWIS:	3101
Investigator:	MCTIBBE
Referred To:	Not reported
Reported to Dept:	2000-02-20
CID:	382
Water Affected:	Not reported
Spill Source:	Private Dwelling
Spill Notifier:	Other
Cleanup Ceased:	Not reported
Cleanup Meets Std:	False
Last Inspection:	Not reported
Recommended Penalty:	False
UST Trust:	False
Remediation Phase:	0
Date Entered In Computer:	2000-02-20
Spill Record Last Update:	2000-04-06
Spiller Name:	UNKNOWN
Spiller Company:	Not reported
Spiller Address:	1115 ALLEN ST

SPILL NUMBER 9913178 (Continued) **S104621404**

Spiller City,St,Zip: MANHATTAN, NY
Spiller Company: 001
Contact Name: UNKNOWN
Contact Phone: Not reported
DEC Memo: "Prior to Sept, 2004 data translation this spill Lead_DEC Field was TIBBE CLEANED BY RP."
Remarks: "whistle on vent was not working and oil spilled onto sidewalk. clean up crews are on scene to clean up."

Material:
Site ID: 235728
Operable Unit ID: 1091891
Operable Unit: 01
Material ID: 295037
Material Code: 0001A
Material Name: #2 fuel oil
Case No.: Not reported
Material FA: Petroleum
Quantity: 5.00
Units: Gallons
Recovered: 5.00
Resource Affected: Not reported
Oxygenate: Not reported

Tank Test:

AG349 **CON EDISON SERVICE BOX 24387** **RCRA NonGen / NLR** **1014918733**
NW **115 ALLEN ST** **NY MANIFEST** **NYP004223525**
1/8-1/4 **NEW YORK, NY 10002** **NJ MANIFEST**
0.197 mi.
1042 ft. **Site 3 of 6 in cluster AG**

Relative: Higher

Actual: 38 ft.

RCRA NonGen / NLR:
Date form received by agency: 02/09/2011
Facility name: CON EDISON SERVICE BOX 24387
Facility address: 115 ALLEN ST
NEW YORK, NY 10002
EPA ID: NYP004223525
Mailing address: IRVING PL RM 828
NEW YORK, NY 10003
Contact: JUAN RODRIGUEZ
Contact address: Not reported
Not reported
Contact country: Not reported
Contact telephone: (347) 865-5931
Contact email: Not reported
EPA Region: 02
Classification: Non-Generator
Description: Handler: Non-Generators do not presently generate hazardous waste

Handler Activities Summary:
U.S. importer of hazardous waste: No
Mixed waste (haz. and radioactive): No
Recycler of hazardous waste: No
Transporter of hazardous waste: No
Treater, storer or disposer of HW: No

CON EDISON SERVICE BOX 24387 (Continued) **1014918733**

Underground injection activity:	No
On-site burner exemption:	No
Furnace exemption:	No
Used oil fuel burner:	No
Used oil processor:	No
User oil refiner:	No
Used oil fuel marketer to burner:	No
Used oil Specification marketer:	No
Used oil transfer facility:	No
Used oil transporter:	No

Historical Generators:

Date form received by agency:	01/10/2011
Site name:	CON EDISON SERVICE BOX 24387
Classification:	Conditionally Exempt Small Quantity Generator
Violation Status:	No violations found

NY MANIFEST:

Country:	USA
EPA ID:	NYP004223525
Facility Status:	Not reported
Location Address 1:	115 ALLEN ST
Code:	BP
Location Address 2:	Not reported
Total Tanks:	Not reported
Location City:	NEW YORK
Location State:	NY
Location Zip:	10002
Location Zip 4:	Not reported

NY MANIFEST:

EPAID:	NYP004223525
Mailing Name:	CONSOLIDATED EDISON
Mailing Contact:	DENNIS HUACON
Mailing Address 1:	4 IRVING PLACE RM 828
Mailing Address 2:	Not reported
Mailing City:	NEW YORK
Mailing State:	NY
Mailing Zip:	10003
Mailing Zip 4:	Not reported
Mailing Country:	USA
Mailing Phone:	2124602757

NY MANIFEST:

Document ID:	Not reported
Manifest Status:	Not reported
seq:	Not reported
Year:	2011
Trans1 State ID:	NJ0000027193
Trans2 State ID:	Not reported
Generator Ship Date:	01/10/2011
Trans1 Recv Date:	01/10/2011
Trans2 Recv Date:	Not reported
TSD Site Recv Date:	01/11/2011
Part A Recv Date:	Not reported
Part B Recv Date:	Not reported

CON EDISON SERVICE BOX 24387 (Continued) **1014918733**

Generator EPA ID:	NYP004223525
Trans1 EPA ID:	Not reported
Trans2 EPA ID:	Not reported
TSDF ID 1:	NJD002200046
TSDF ID 2:	Not reported
Manifest Tracking Number:	007655610JJK
Import Indicator:	N
Export Indicator:	N
Discr Quantity Indicator:	N
Discr Type Indicator:	N
Discr Residue Indicator:	N
Discr Partial Reject Indicator:	N
Discr Full Reject Indicator:	N
Manifest Ref Number:	Not reported
Alt Facility RCRA ID:	Not reported
Alt Facility Sign Date:	Not reported
MGMT Method Type Code:	H111
Waste Code:	Not reported
Waste Code:	Not reported
Waste Code:	Not reported
Waste Code:	Not reported
Waste Code:	Not reported
Waste Code:	Not reported
Quantity:	500.0
Units:	P - Pounds
Number of Containers:	1.0
Container Type:	TT - Cargo tank, tank trucks
Handling Method:	T Chemical, physical, or biological treatment.
Specific Gravity:	1.0
Waste Code:	D008
Waste Code 1_2:	Not reported
Waste Code 1_3:	Not reported
Waste Code 1_4:	Not reported
Waste Code 1_5:	Not reported
Waste Code 1_6:	Not reported

NJ MANIFEST:

EPA Id:	NYP004223525
Mail Address:	IRVING PL RM 828
Mail City/State/Zip:	NEW YORK, NY 10003
Facility Phone:	Not reported
Emergency Phone:	Not reported
Contact:	JUAN RODRIGUEZ
Comments:	Not reported
SIC Code:	Not reported
County:	NY061
Municipal:	Not reported
Previous EPA Id:	Not reported
Gen Flag:	Not reported
Trans Flag:	Not reported
TSDF Flag:	Not reported
Name Change:	Not reported
Date Change:	Not reported

Manifest:

Manifest Number:	007655610JJK

CON EDISON SERVICE BOX 24387 (Continued) **1014918733**

EPA ID:	NYP004223525
Date Shipped:	1/10/2011
TSDF EPA ID:	NJD002200046
Transporter EPA ID:	NJ0000027193
Transporter 2 EPA ID:	Not reported
Transporter 3 EPA ID:	Not reported
Transporter 4 EPA ID:	Not reported
Transporter 5 EPA ID:	Not reported
Transporter 6 EPA ID:	Not reported
Transporter 7 EPA ID:	Not reported
Transporter 8 EPA ID:	Not reported
Transporter 9 EPA ID:	Not reported
Transporter 10 EPA ID:	Not reported
Date Trans1 Transported Waste:	Not reported
Date Trans2 Transported Waste:	Not reported
Date Trans3 Transported Waste:	Not reported
Date Trans4 Transported Waste:	Not reported
Date Trans5 Transported Waste:	Not reported
Date Trans6 Transported Waste:	Not reported
Date Trans7 Transported Waste:	Not reported
Date Trans8 Transported Waste:	Not reported
Date Trans9 Transported Waste:	Not reported
Date Trans10 Transported Waste:	Not reported
Date TSDF Received Waste:	Not reported
TSDF EPA Facility Name:	Not reported
QTY Units:	Not reported
Transporter SEQ ID:	Not reported
Transporter-1 Date:	Not reported
Waste SEQ ID:	Not reported
Waste Type Code 2:	Not reported
Waste Type Code 3:	Not reported
Waste Type Code 4:	Not reported
Waste Type Code 5:	Not reported
Waste Type Code 6:	Not reported
Date Accepted:	Not reported
Manifest Discrepancy Type:	Not reported
Data Entry Number:	Not reported
Was Load Rejected:	NEW YORK, NY 10003
Reason Load Was Rejected:	Not reported

Waste:

Manifest Year:	Not reported
Waste Code:	D008
Hand Code:	H111
Quantity:	500.00 Pounds

AE350 WNW 1/8-1/4 0.198 mi. 1045 ft. | **CON ED**
281 BROOME ST FO
NEW YORK, NY 10002

Site 6 of 22 in cluster AE

NY MANIFEST | **S118463374**
N/A

Relative: Higher

Actual: 40 ft.

NY MANIFEST:

Country:	USA
EPA ID:	NYP004850547
Facility Status:	Not reported
Location Address 1:	281 BROOME ST FO
Code:	BP
Location Address 2:	SB 28342
Total Tanks:	Not reported
Location City:	NEW YORK
Location State:	NY
Location Zip:	10002
Location Zip 4:	Not reported

NY MANIFEST:

EPAID:	NYP004850547
Mailing Name:	CON ED
Mailing Contact:	TOM TEELING
Mailing Address 1:	4 IRVING PLACE - 15TH FLOOR
Mailing Address 2:	Not reported
Mailing City:	NEW YORK
Mailing State:	NY
Mailing Zip:	10003
Mailing Zip 4:	Not reported
Mailing Country:	USA
Mailing Phone:	2124603770

NY MANIFEST:

Document ID:	Not reported
Manifest Status:	Not reported
seq:	Not reported
Year:	2015
Trans1 State ID:	NJ0000027193
Trans2 State ID:	Not reported
Generator Ship Date:	10/09/2015
Trans1 Recv Date:	10/09/2015
Trans2 Recv Date:	Not reported
TSD Site Recv Date:	10/13/2015
Part A Recv Date:	Not reported
Part B Recv Date:	Not reported
Generator EPA ID:	NYP004850547
Trans1 EPA ID:	Not reported
Trans2 EPA ID:	Not reported
TSDF ID 1:	NJD002200046
TSDF ID 2:	Not reported
Manifest Tracking Number:	013245410JJK
Import Indicator:	N
Export Indicator:	N
Discr Quantity Indicator:	N
Discr Type Indicator:	N
Discr Residue Indicator:	N
Discr Partial Reject Indicator:	N
Discr Full Reject Indicator:	N
Manifest Ref Number:	Not reported

CON ED (Continued) **S118463374**

Alt Facility RCRA ID:	Not reported
Alt Facility Sign Date:	Not reported
MGMT Method Type Code:	H110
Waste Code:	Not reported
Waste Code:	Not reported
Waste Code:	Not reported
Waste Code:	Not reported
Waste Code:	Not reported
Waste Code:	Not reported
Quantity:	500
Units:	P - Pounds
Number of Containers:	1
Container Type:	TT - Cargo tank, tank trucks
Handling Method:	T Chemical, physical, or biological treatment.
Specific Gravity:	1
Waste Code:	D008
Waste Code 1_2:	Not reported
Waste Code 1_3:	Not reported
Waste Code 1_4:	Not reported
Waste Code 1_5:	Not reported
Waste Code 1_6:	Not reported
Document ID:	Not reported
Manifest Status:	Not reported
seq:	Not reported
Year:	2015
Trans1 State ID:	NJ0000027193
Trans2 State ID:	Not reported
Generator Ship Date:	10/09/2015
Trans1 Recv Date:	10/09/2015
Trans2 Recv Date:	Not reported
TSD Site Recv Date:	10/13/2015
Part A Recv Date:	Not reported
Part B Recv Date:	Not reported
Generator EPA ID:	NYP004850547
Trans1 EPA ID:	Not reported
Trans2 EPA ID:	Not reported
TSDF ID 1:	NJD002200046
TSDF ID 2:	Not reported
Manifest Tracking Number:	013245410JJK
Import Indicator:	N
Export Indicator:	N
Discr Quantity Indicator:	N
Discr Type Indicator:	N
Discr Residue Indicator:	N
Discr Partial Reject Indicator:	N
Discr Full Reject Indicator:	N
Manifest Ref Number:	Not reported
Alt Facility RCRA ID:	Not reported
Alt Facility Sign Date:	Not reported
MGMT Method Type Code:	H110
Waste Code:	Not reported
Waste Code:	Not reported
Waste Code:	Not reported
Waste Code:	Not reported
Waste Code:	Not reported
Waste Code:	Not reported

CON ED (Continued) **S118463374**

Quantity:	500
Units:	P - Pounds
Number of Containers:	1
Container Type:	TT - Cargo tank, tank trucks
Handling Method:	T Chemical, physical, or biological treatment.
Specific Gravity:	1
Waste Code:	D008
Waste Code 1_2:	Not reported
Waste Code 1_3:	Not reported
Waste Code 1_4:	Not reported
Waste Code 1_5:	Not reported
Waste Code 1_6:	Not reported

V351 **CON EDISON** **NY MANIFEST** **S118258875**
NW **103 ALLEN ST** **N/A**
1/8-1/4 **NEW YORK, NY 10002**
0.199 mi.
1051 ft. **Site 11 of 12 in cluster V**

Relative:
Higher

Actual:
39 ft.

NY MANIFEST:

Country:	USA
EPA ID:	NYP004822413
Facility Status:	Not reported
Location Address 1:	103 ALLEN ST
Code:	BP
Location Address 2:	SB 24383
Total Tanks:	Not reported
Location City:	NEW YORK
Location State:	NY
Location Zip:	10002
Location Zip 4:	Not reported

NY MANIFEST:

EPAID:	NYP004822413
Mailing Name:	CON EDISON
Mailing Contact:	DENNIS HUACON
Mailing Address 1:	4 IRVING PL 15TH FL
Mailing Address 2:	Not reported
Mailing City:	NEW YORK
Mailing State:	NY
Mailing Zip:	10003
Mailing Zip 4:	Not reported
Mailing Country:	USA
Mailing Phone:	2124603770

NY MANIFEST:

Document ID:	Not reported
Manifest Status:	Not reported
seq:	Not reported
Year:	2015
Trans1 State ID:	NJD003812047
Trans2 State ID:	Not reported
Generator Ship Date:	08/12/2015
Trans1 Recv Date:	08/12/2015
Trans2 Recv Date:	Not reported
TSD Site Recv Date:	08/13/2015
Part A Recv Date:	Not reported

CON EDISON (Continued) **S118258875**

Part B Recv Date:	Not reported
Generator EPA ID:	NYP004822413
Trans1 EPA ID:	Not reported
Trans2 EPA ID:	Not reported
TSDF ID 1:	NJD991291105
TSDF ID 2:	Not reported
Manifest Tracking Number:	002612820GBF
Import Indicator:	N
Export Indicator:	N
Discr Quantity Indicator:	N
Discr Type Indicator:	N
Discr Residue Indicator:	N
Discr Partial Reject Indicator:	N
Discr Full Reject Indicator:	N
Manifest Ref Number:	Not reported
Alt Facility RCRA ID:	Not reported
Alt Facility Sign Date:	Not reported
MGMT Method Type Code:	H110
Waste Code:	Not reported
Waste Code:	Not reported
Waste Code:	Not reported
Waste Code:	Not reported
Waste Code:	Not reported
Waste Code:	Not reported
Quantity:	2000
Units:	P - Pounds
Number of Containers:	1
Container Type:	TT - Cargo tank, tank trucks
Handling Method:	T Chemical, physical, or biological treatment.
Specific Gravity:	1
Waste Code:	D008
Waste Code 1_2:	Not reported
Waste Code 1_3:	Not reported
Waste Code 1_4:	Not reported
Waste Code 1_5:	Not reported
Waste Code 1_6:	Not reported
Document ID:	Not reported
Manifest Status:	Not reported
seq:	Not reported
Year:	2015
Trans1 State ID:	NJD003812047
Trans2 State ID:	Not reported
Generator Ship Date:	08/12/2015
Trans1 Recv Date:	08/12/2015
Trans2 Recv Date:	Not reported
TSD Site Recv Date:	08/13/2015
Part A Recv Date:	Not reported
Part B Recv Date:	Not reported
Generator EPA ID:	NYP004822413
Trans1 EPA ID:	Not reported
Trans2 EPA ID:	Not reported
TSDF ID 1:	NJD991291105
TSDF ID 2:	Not reported
Manifest Tracking Number:	002612820GBF
Import Indicator:	N
Export Indicator:	N

CON EDISON (Continued) **S118258875**

Discr Quantity Indicator:	N
Discr Type Indicator:	N
Discr Residue Indicator:	N
Discr Partial Reject Indicator:	N
Discr Full Reject Indicator:	N
Manifest Ref Number:	Not reported
Alt Facility RCRA ID:	Not reported
Alt Facility Sign Date:	Not reported
MGMT Method Type Code:	H110
Waste Code:	Not reported
Waste Code:	Not reported
Waste Code:	Not reported
Waste Code:	Not reported
Waste Code:	Not reported
Waste Code:	Not reported
Quantity:	2000
Units:	P - Pounds
Number of Containers:	1
Container Type:	TT - Cargo tank, tank trucks
Handling Method:	T Chemical, physical, or biological treatment.
Specific Gravity:	1
Waste Code:	D008
Waste Code 1_2:	Not reported
Waste Code 1_3:	Not reported
Waste Code 1_4:	Not reported
Waste Code 1_5:	Not reported
Waste Code 1_6:	Not reported
Document ID:	Not reported
Manifest Status:	Not reported
seq:	Not reported
Year:	2015
Trans1 State ID:	NJD003812047
Trans2 State ID:	Not reported
Generator Ship Date:	08/12/2015
Trans1 Recv Date:	08/12/2015
Trans2 Recv Date:	Not reported
TSD Site Recv Date:	08/13/2015
Part A Recv Date:	Not reported
Part B Recv Date:	Not reported
Generator EPA ID:	NYP004822413
Trans1 EPA ID:	Not reported
Trans2 EPA ID:	Not reported
TSDF ID 1:	NJD991291105
TSDF ID 2:	Not reported
Manifest Tracking Number:	002612820GBF
Import Indicator:	N
Export Indicator:	N
Discr Quantity Indicator:	N
Discr Type Indicator:	N
Discr Residue Indicator:	N
Discr Partial Reject Indicator:	N
Discr Full Reject Indicator:	N
Manifest Ref Number:	Not reported
Alt Facility RCRA ID:	Not reported
Alt Facility Sign Date:	Not reported
MGMT Method Type Code:	H110

CON EDISON (Continued) **S118258875**

Waste Code:	Not reported
Waste Code:	Not reported
Waste Code:	Not reported
Waste Code:	Not reported
Waste Code:	Not reported
Waste Code:	Not reported
Quantity:	2000
Units:	P - Pounds
Number of Containers:	1
Container Type:	TT - Cargo tank, tank trucks
Handling Method:	T Chemical, physical, or biological treatment.
Specific Gravity:	1
Waste Code:	D008
Waste Code 1_2:	Not reported
Waste Code 1_3:	Not reported
Waste Code 1_4:	Not reported
Waste Code 1_5:	Not reported
Waste Code 1_6:	Not reported

V352 **CON EDISON** **RCRA NonGen / NLR** **1019906558**
NW **103 ALLEN ST** **NYP004822413**
1/8-1/4 **NEW YORK, NY 10002**
0.199 mi.
1051 ft. **Site 12 of 12 in cluster V**

Relative:
Higher

Actual:
39 ft.

RCRA NonGen / NLR:

Date form received by agency:	08/12/2015
Facility name:	CON EDISON
Facility address:	103 ALLEN ST NEW YORK, NY 10002
EPA ID:	NYP004822413
Mailing address:	IRVING PL 15TH FL NE NEW YORK, NY 10003
Contact:	THOMAS TEELING
Contact address:	Not reported Not reported
Contact country:	Not reported
Contact telephone:	(212) 460-3770
Contact email:	Not reported
EPA Region:	02
Classification:	Non-Generator
Description:	Handler: Non-Generators do not presently generate hazardous waste

Handler Activities Summary:

U.S. importer of hazardous waste:	No
Mixed waste (haz. and radioactive):	No
Recycler of hazardous waste:	No
Transporter of hazardous waste:	No
Treater, storer or disposer of HW:	No
Underground injection activity:	No
On-site burner exemption:	No
Furnace exemption:	No
Used oil fuel burner:	No
Used oil processor:	No
User oil refiner:	No
Used oil fuel marketer to burner:	No

CON EDISON (Continued) **1019906558**

Used oil Specification marketer: No
Used oil transfer facility: No
Used oil transporter: No

Historical Generators:
Date form received by agency: 08/12/2015
Site name: CON EDISON
Classification: Small Quantity Generator

Violation Status: No violations found

Y353 South 1/8-1/4 0.200 mi. 1054 ft. **YMM REALTY INC** **NY AST** **U003391585**
207 CLINTON STREET **N/A**
NEW YORK, NY 10002

Site 17 of 20 in cluster Y

Relative: Lower

Actual: 26 ft.

AST:
Region: STATE
DEC Region: 2
Site Status: Active
Facility Id: 2-401595
Program Type: PBS
UTM X: 585581.99723
UTM Y: 4507526.79351
Expiration Date: 10/06/2017
Site Type: Apartment Building/Office Building

Affiliation Records:
Site Id: 19204
Affiliation Type: Facility Owner
Company Name: YMM REALTY INC
Contact Type: PRES
Contact Name: MIRIAM CHAN
Address1: 816 56TH STREET
Address2: Not reported
City: BROOKLYN
State: NY
Zip Code: 11220
Country Code: 001
Phone: (212) 431-1388
EMail: Not reported
Fax Number: Not reported
Modified By: MSBAPTIS
Date Last Modified: 2012-10-23

Site Id: 19204
Affiliation Type: Mail Contact
Company Name: YMM REALTY INC
Contact Type: PRES
Contact Name: MIRIAM CHAN
Address1: 816 56TH STREET
Address2: Not reported
City: BROOKLYN
State: NY
Zip Code: 11220
Country Code: 001
Phone: (212) 431-1388
EMail: Not reported

YMM REALTY INC (Continued) **U003391585**

Fax Number:	Not reported
Modified By:	MSBAPTIS
Date Last Modified:	2012-10-23

Site Id:	19204
Affiliation Type:	On-Site Operator
Company Name:	YMM REALTY
Contact Type:	Not reported
Contact Name:	MEI GAO
Address1:	Not reported
Address2:	Not reported
City:	Not reported
State:	NN
Zip Code:	Not reported
Country Code:	001
Phone:	N/A
EMail:	Not reported
Fax Number:	Not reported
Modified By:	MSBAPTIS
Date Last Modified:	2010-04-07

Site Id:	19204
Affiliation Type:	Emergency Contact
Company Name:	YMM REALTY INC
Contact Type:	Not reported
Contact Name:	MIRIAM CHAN
Address1:	Not reported
Address2:	Not reported
City:	Not reported
State:	NN
Zip Code:	Not reported
Country Code:	999
Phone:	(917) 653-8878
EMail:	Not reported
Fax Number:	Not reported
Modified By:	MSBAPTIS
Date Last Modified:	2010-04-07

Tank Info:

Tank Number:	001
Tank Id:	21835
Material Code:	0001
Common Name of Substance:	#2 Fuel Oil (On-Site Consumption)

Equipment Records:

A00 - Tank Internal Protection - None
L09 - Piping Leak Detection - Exempt Suction Piping
C00 - Pipe Location - No Piping
I04 - Overfill - Product Level Gauge (A/G)
H00 - Tank Leak Detection - None
D01 - Pipe Type - Steel/Carbon Steel/Iron
E00 - Piping Secondary Containment - None
G03 - Tank Secondary Containment - Vault (w/o access)
J02 - Dispenser - Suction Dispenser
K00 - Spill Prevention - None

YMM REALTY INC (Continued) **U003391585**

B00 - Tank External Protection - None
F00 - Pipe External Protection - None

Tank Location:	1
Tank Type:	Steel/Carbon Steel/Iron
Tank Status:	In Service
Pipe Model:	Not reported
Install Date:	12/01/1951
Capacity Gallons:	1500
Tightness Test Method:	NN
Date Test:	Not reported
Next Test Date:	Not reported
Date Tank Closed:	Not reported
Register:	True
Modified By:	MSBAPTIS
Last Modified:	04/07/2010
Material Name:	Not reported

X354
SSW
1/8-1/4
0.200 mi.
1054 ft.

CON EDISON **RCRA NonGen / NLR** **1012185439**
185 E BROADWAY **NY MANIFEST** **NYP004162467**
NEW YORK, NY 10001

Site 9 of 12 in cluster X

Relative:
Lower

Actual:
28 ft.

RCRA NonGen / NLR:

Date form received by agency:	06/01/2016
Facility name:	CON EDISON
Facility address:	185 E BROADWAY NEW YORK, NY 10001
EPA ID:	NYP004162467
Mailing address:	4 IRVING PL, RM 828 NEW YORK, NY 10003
Contact:	DAVID DUKE
Contact address:	Not reported Not reported
Contact country:	US
Contact telephone:	(917) 559-8971
Contact email:	Not reported
EPA Region:	02
Classification:	Non-Generator
Description:	Handler: Non-Generators do not presently generate hazardous waste

Handler Activities Summary:

U.S. importer of hazardous waste:	No
Mixed waste (haz. and radioactive):	No
Recycler of hazardous waste:	No
Transporter of hazardous waste:	No
Treater, storer or disposer of HW:	No
Underground injection activity:	No
On-site burner exemption:	No
Furnace exemption:	No
Used oil fuel burner:	No
Used oil processor:	No
User oil refiner:	No
Used oil fuel marketer to burner:	No
Used oil Specification marketer:	No
Used oil transfer facility:	No
Used oil transporter:	No

CON EDISON (Continued) **1012185439**

Historical Generators:

Date form received by agency:	11/13/2008
Site name:	CON EDISON
Classification:	Conditionally Exempt Small Quantity Generator
Violation Status:	No violations found

NY MANIFEST:

Country:	USA
EPA ID:	NYP004162467
Facility Status:	Not reported
Location Address 1:	F/O 185 E. BROADWAY
Code:	BP
Location Address 2:	Not reported
Total Tanks:	Not reported
Location City:	NEW YORK
Location State:	NY
Location Zip:	Not reported
Location Zip 4:	Not reported

NY MANIFEST:

EPAID:	NYP004162467
Mailing Name:	CONSOLIDATED EDISON
Mailing Contact:	FRANKLYN MURRAY
Mailing Address 1:	4 IRVING PLACE RM 828
Mailing Address 2:	Not reported
Mailing City:	NEW YORK
Mailing State:	NY
Mailing Zip:	10003
Mailing Zip 4:	Not reported
Mailing Country:	USA
Mailing Phone:	2124602808

NY MANIFEST:

Document ID:	Not reported
Manifest Status:	Not reported
seq:	Not reported
Year:	2008
Trans1 State ID:	NYD006982359
Trans2 State ID:	Not reported
Generator Ship Date:	11/20/2008
Trans1 Recv Date:	11/20/2008
Trans2 Recv Date:	Not reported
TSD Site Recv Date:	11/24/2008
Part A Recv Date:	Not reported
Part B Recv Date:	Not reported
Generator EPA ID:	NYP004162467
Trans1 EPA ID:	Not reported
Trans2 EPA ID:	Not reported
TSDF ID 1:	NYD980593636
TSDF ID 2:	Not reported
Manifest Tracking Number:	001446886FLE
Import Indicator:	N
Export Indicator:	N
Discr Quantity Indicator:	N
Discr Type Indicator:	N
Discr Residue Indicator:	N

CON EDISON (Continued) **1012185439**

Discr Partial Reject Indicator:	N
Discr Full Reject Indicator:	N
Manifest Ref Number:	Not reported
Alt Facility RCRA ID:	Not reported
Alt Facility Sign Date:	Not reported
MGMT Method Type Code:	H141
Waste Code:	Not reported
Waste Code:	Not reported
Waste Code:	Not reported
Waste Code:	Not reported
Waste Code:	Not reported
Waste Code:	Not reported
Quantity:	300.0
Units:	P - Pounds
Number of Containers:	2.0
Container Type:	DM - Metal drums, barrels
Handling Method:	L Landfill.
Specific Gravity:	1.0
Waste Code:	D018
Waste Code 1_2:	Not reported
Waste Code 1_3:	Not reported
Waste Code 1_4:	Not reported
Waste Code 1_5:	Not reported
Waste Code 1_6:	Not reported

AH355 **ESSEX FUNDING LLC** **NY AST** **A100291449**
North **139 ESSEX STREET** **N/A**
1/8-1/4 **NEW YORK, NY 10002**
0.200 mi.
1058 ft. **Site 1 of 7 in cluster AH**

Relative:
Lower

Actual:
32 ft.

AST:

Region:	STATE
DEC Region:	2
Site Status:	Unregulated/Closed
Facility Id:	2-609010
Program Type:	PBS
UTM X:	585520.70728
UTM Y:	4508193.49914
Expiration Date:	N/A
Site Type:	Apartment Building/Office Building

Affiliation Records:

Site Id:	30857
Affiliation Type:	Emergency Contact
Company Name:	ESSEX FUNDING LLC
Contact Type:	Not reported
Contact Name:	BENZION REIFER
Address1:	Not reported
Address2:	Not reported
City:	Not reported
State:	NN
Zip Code:	Not reported
Country Code:	999
Phone:	(252) 268-8650
EMail:	Not reported
Fax Number:	Not reported

ESSEX FUNDING LLC (Continued) **A100291449**

Modified By:	CGFREEDM
Date Last Modified:	2016-05-12

Site Id:	30857
Affiliation Type:	On-Site Operator
Company Name:	ESSEX FUNDING LLC
Contact Type:	Not reported
Contact Name:	BENZION REIFER
Address1:	Not reported
Address2:	Not reported
City:	Not reported
State:	NN
Zip Code:	Not reported
Country Code:	001
Phone:	(718) 640-1666
EMail:	Not reported
Fax Number:	Not reported
Modified By:	CGFREEDM
Date Last Modified:	2016-05-12

Site Id:	30857
Affiliation Type:	Facility Owner
Company Name:	ESSEX FUNDING LLC
Contact Type:	HEAD OFFICER
Contact Name:	BENZION REIFER
Address1:	139 ESSEX STREET
Address2:	Not reported
City:	NEW YORK
State:	NY
Zip Code:	10002
Country Code:	001
Phone:	(718) 452-5827
EMail:	Not reported
Fax Number:	Not reported
Modified By:	CGFREEDM
Date Last Modified:	2016-05-12

Site Id:	30857
Affiliation Type:	Mail Contact
Company Name:	ESSEX FUNDING LLC
Contact Type:	Not reported
Contact Name:	Not reported
Address1:	139 ESSEX STREET
Address2:	Not reported
City:	NEW YORK
State:	NY
Zip Code:	10002
Country Code:	001
Phone:	(718) 640-1666
EMail:	Not reported
Fax Number:	Not reported
Modified By:	CGFREEDM
Date Last Modified:	2016-05-12

Tank Info:

Tank Number:	1931

ESSEX FUNDING LLC (Continued) **A100291449**

Tank Id:	66133
Material Code:	0001
Common Name of Substance:	#2 Fuel Oil (On-Site Consumption)

Equipment Records:

L09 - Piping Leak Detection - Exempt Suction Piping
I01 - Overfill - Float Vent Valve
A00 - Tank Internal Protection - None
G01 - Tank Secondary Containment - Diking (Aboveground)
H00 - Tank Leak Detection - None
D01 - Pipe Type - Steel/Carbon Steel/Iron
J02 - Dispenser - Suction Dispenser
C01 - Pipe Location - Aboveground
F00 - Pipe External Protection - None
B00 - Tank External Protection - None

Tank Location:	1
Tank Type:	Steel/Carbon Steel/Iron
Tank Status:	Closed - Removed
Pipe Model:	Not reported
Install Date:	01/01/1998
Capacity Gallons:	2000
Tightness Test Method:	NN
Date Test:	Not reported
Next Test Date:	Not reported
Date Tank Closed:	02/18/2013
Register:	True
Modified By:	LXZIELIN
Last Modified:	06/28/2016
Material Name:	Not reported

AB356 **237 HENRY STREET** **NY AST** **A100291874**
SSE **237 HENRY STREET** **N/A**
1/8-1/4 **NEW YORK, NY 10002**
0.201 mi.
1060 ft. **Site 2 of 6 in cluster AB**

Relative:
Lower

Actual:
31 ft.

AST:

Region:	STATE
DEC Region:	2
Site Status:	Active
Facility Id:	2-607442
Program Type:	PBS
UTM X:	585691.59975
UTM Y:	4507483.26889
Expiration Date:	02/21/2017
Site Type:	Apartment Building/Office Building

Affiliation Records:

Site Id:	29294
Affiliation Type:	Facility Owner
Company Name:	YU-YU CHEN
Contact Type:	OWNER
Contact Name:	YU YU CHEN
Address1:	27 BRIARFIELD DRIVE
Address2:	Not reported
City:	GREAT NECK
State:	NY
Zip Code:	11020

237 HENRY STREET (Continued) **A100291874**

Country Code:	001
Phone:	(516) 482-7682
EMail:	Not reported
Fax Number:	Not reported
Modified By:	DXLIVING
Date Last Modified:	2006-11-30

Site Id:	29294
Affiliation Type:	Mail Contact
Company Name:	Not reported
Contact Type:	Not reported
Contact Name:	YU-YU CHEN
Address1:	27 BRIARFIELD DRIVE
Address2:	Not reported
City:	GREAT NECK
State:	NY
Zip Code:	11020
Country Code:	001
Phone:	(516) 482-7682
EMail:	Not reported
Fax Number:	Not reported
Modified By:	TRANSLAT
Date Last Modified:	2004-03-04

Site Id:	29294
Affiliation Type:	On-Site Operator
Company Name:	237 HENRY STREET
Contact Type:	Not reported
Contact Name:	L. NG
Address1:	Not reported
Address2:	Not reported
City:	Not reported
State:	NN
Zip Code:	Not reported
Country Code:	001
Phone:	(212) 385-9893
EMail:	Not reported
Fax Number:	Not reported
Modified By:	TRANSLAT
Date Last Modified:	2004-03-04

Site Id:	29294
Affiliation Type:	Emergency Contact
Company Name:	YU-YU CHEN
Contact Type:	Not reported
Contact Name:	L. NG
Address1:	Not reported
Address2:	Not reported
City:	Not reported
State:	NN
Zip Code:	Not reported
Country Code:	999
Phone:	(917) 957-0798
EMail:	Not reported
Fax Number:	Not reported
Modified By:	DXLIVING
Date Last Modified:	2006-11-30

237 HENRY STREET (Continued) **A100291874**

Tank Info:

Tank Number:	001
Tank Id:	62974
Material Code:	0001
Common Name of Substance:	#2 Fuel Oil (On-Site Consumption)

Equipment Records:

I04 - Overfill - Product Level Gauge (A/G)
B04 - Tank External Protection - Fiberglass
H06 - Tank Leak Detection - Impervious Barrier/Concrete Pad (A/G)
J02 - Dispenser - Suction Dispenser
L09 - Piping Leak Detection - Exempt Suction Piping
C02 - Pipe Location - Underground/On-ground
G00 - Tank Secondary Containment - None
D02 - Pipe Type - Galvanized Steel
A99 - Tank Internal Protection - Other
F00 - Pipe External Protection - None

Tank Location:	1
Tank Type:	Steel/Carbon Steel/Iron
Tank Status:	In Service
Pipe Model:	Not reported
Install Date:	03/25/1937
Capacity Gallons:	3000
Tightness Test Method:	NN
Date Test:	Not reported
Next Test Date:	Not reported
Date Tank Closed:	Not reported
Register:	True
Modified By:	msbaptis
Last Modified:	11/16/2006
Material Name:	Not reported

AB357 **CON EDISON SERVICE BOX: 36775** **RCRA NonGen / NLR** **1017779990**
SSE **237 HENRY ST** **FINDS** **NYP004580148**
1/8-1/4 **NEW YORK, NY 10002**
0.201 mi.
1060 ft. **Site 3 of 6 in cluster AB**

Relative:
Lower

Actual:
31 ft.

RCRA NonGen / NLR:

Date form received by agency:	07/30/2014
Facility name:	CON EDISON SERVICE BOX: 36775
Facility address:	237 HENRY ST NEW YORK, NY 10002
EPA ID:	NYP004580148
Mailing address:	IRVING PL, 15TH FL NE NEW YORK, NY 10003
Contact:	THOMAS TEELING
Contact address:	Not reported Not reported
Contact country:	Not reported
Contact telephone:	(212) 460-3770
Contact email:	Not reported
EPA Region:	02
Classification:	Non-Generator
Description:	Handler: Non-Generators do not presently generate hazardous waste

CON EDISON SERVICE BOX: 36775 (Continued) **1017779990**

Handler Activities Summary:

U.S. importer of hazardous waste:	No
Mixed waste (haz. and radioactive):	No
Recycler of hazardous waste:	No
Transporter of hazardous waste:	No
Treater, storer or disposer of HW:	No
Underground injection activity:	No
On-site burner exemption:	No
Furnace exemption:	No
Used oil fuel burner:	No
Used oil processor:	No
User oil refiner:	No
Used oil fuel marketer to burner:	No
Used oil Specification marketer:	No
Used oil transfer facility:	No
Used oil transporter:	No

Historical Generators:

Date form received by agency: 06/30/2014
Site name: CON EDISON
Classification: Small Quantity Generator

Date form received by agency: 06/30/2014
Site name: CON EDISON
Classification: Not a generator, verified

Violation Status: No violations found

FINDS:

Registry ID: 110063830797

Environmental Interest/Information System
RCRAInfo is a national information system that supports the Resource Conservation and Recovery Act (RCRA) program through the tracking of events and activities related to facilities that generate, transport, and treat, store, or dispose of hazardous waste. RCRAInfo allows RCRA program staff to track the notification, permit, compliance, and corrective action activities required under RCRA.

AB358 **CON EDISON** **NY MANIFEST** **S117065456**
SSE **237 HENRY ST** **N/A**
1/8-1/4 **NEW YORK, NY 10002**
0.201 mi.
1060 ft. **Site 4 of 6 in cluster AB**

Relative:
Lower

Actual:
31 ft.

NY MANIFEST:

Country:	USA
EPA ID:	NYP004580148
Facility Status:	Not reported
Location Address 1:	FO 237 HENRY ST
Code:	BP
Location Address 2:	SB 36775
Total Tanks:	Not reported
Location City:	NEW YORK
Location State:	NY

CON EDISON (Continued) **S117065456**

Location Zip:	10002
Location Zip 4:	Not reported

NY MANIFEST:

EPAID:	NYP004580148
Mailing Name:	CON EDISON
Mailing Contact:	TOM TEELING
Mailing Address 1:	4 IRVING PLACE 15TH FLOOR
Mailing Address 2:	Not reported
Mailing City:	NEW YORK
Mailing State:	NY
Mailing Zip:	13209
Mailing Zip 4:	Not reported
Mailing Country:	USA
Mailing Phone:	Not reported

NY MANIFEST:

Document ID:	Not reported
Manifest Status:	Not reported
seq:	Not reported
Year:	2014
Trans1 State ID:	NJD003812047
Trans2 State ID:	Not reported
Generator Ship Date:	06/30/2014
Trans1 Recv Date:	06/30/2014
Trans2 Recv Date:	Not reported
TSD Site Recv Date:	06/30/2014
Part A Recv Date:	Not reported
Part B Recv Date:	Not reported
Generator EPA ID:	NYP004580148
Trans1 EPA ID:	Not reported
Trans2 EPA ID:	Not reported
TSDF ID 1:	NJD991291105
TSDF ID 2:	Not reported
Manifest Tracking Number:	002503208GBF
Import Indicator:	N
Export Indicator:	N
Discr Quantity Indicator:	N
Discr Type Indicator:	N
Discr Residue Indicator:	N
Discr Partial Reject Indicator:	N
Discr Full Reject Indicator:	N
Manifest Ref Number:	Not reported
Alt Facility RCRA ID:	Not reported
Alt Facility Sign Date:	Not reported
MGMT Method Type Code:	H110
Waste Code:	Not reported
Waste Code:	Not reported
Waste Code:	Not reported
Waste Code:	Not reported
Waste Code:	Not reported
Waste Code:	Not reported
Quantity:	1000
Units:	P - Pounds
Number of Containers:	1
Container Type:	TT - Cargo tank, tank trucks
Handling Method:	T Chemical, physical, or biological treatment.

CON EDISON (Continued) **S117065456**

Specific Gravity:	1
Waste Code:	D008
Waste Code 1_2:	Not reported
Waste Code 1_3:	Not reported
Waste Code 1_4:	Not reported
Waste Code 1_5:	Not reported
Waste Code 1_6:	Not reported

AB359 **237 HENRY PROPERTY** **NY LTANKS** **S119029999**
SSE **237 HENRY STREET** **N/A**
1/8-1/4 **NEW YORK, NY**
0.201 mi.
1060 ft. **Site 5 of 6 in cluster AB**

Relative:
Lower

Actual:
31 ft.

LTANKS:

Site ID:	536113
Spill Number/Closed Date:	1608401 / Not Reported
Spill Date:	2016-12-01
Spill Cause:	Tank Test Failure
Spill Source:	Unknown
Spill Class:	Not reported
Cleanup Ceased:	Not reported
Cleanup Meets Standard:	False
SWIS:	3101
Investigator:	TJDEMEO
Referred To:	Not reported
Reported to Dept:	2016-12-01
CID:	Not reported
Water Affected:	Not reported
Spill Notifier:	Other
Last Inspection:	Not reported
Recommended Penalty:	False
UST Involvement:	False
Remediation Phase:	1
Date Entered In Computer:	2016-12-01
Spill Record Last Update:	2016-12-01
Spiller Name:	Not reported
Spiller Company:	237 HENRY PROPERTY
Spiller Address:	Not reported
Spiller City,St,Zip:	NY
Spiller County:	999
Spiller Contact:	ESTEBAN ARIAS
Spiller Phone:	(212) 279-9600
Spiller Extention:	Not reported
DEC Region:	2
DER Facility ID:	490019
DEC Memo:	"12/01/16-Hiralkumar Patel. alternate address: none no other spills. PBS #: 2-607442. as per PBS record, the site has one (1) 3,000 gal #2 oil AST in contact with soil, in-service, installed in Mar. 1937. PBS record has previous property owner's information. 237 Henry Property LLC. **property owner** c/o Vintage Group LLC. 15 West 39th Street, 8th Floor New York, NY 10018 Attn.: Esteban Arias Ph. (212) 279-9600 email: earias@vintgroup.com 10:55 AM:- left message for Debbie at GC Env. 12:02 PM:- spoke with Mr. Arias. informed him about property owner has to register tank system at the site as current registration includes previous owner. 12:34 PM:- spoke with Debbie. she mentioned that the leak is found in dry portion. informed Debbie that the fill

237 HENRY PROPERTY (Continued) **S119029999**

port must be secured to prevent further oil deliveries until the tank system is tested tight. 1:40 PM:- sent TTF letter, including PBS application, to Mr. Arias. asked him to immediately register the tank system at the site (as current PBS registration includes previous owner's information). asked him to submit report by the end of 01/06/17. letter emailed to Mr. Arias and Debbie. case assigned to DEC DeMeo."

Remarks: "3000 gal tank"

Material:

Site ID:	536113
Operable Unit ID:	1284779
Operable Unit:	01
Material ID:	2290352
Material Code:	0001A
Material Name:	#2 fuel oil
Case No.:	Not reported
Material FA:	Petroleum
Quantity:	Not reported
Units:	Not reported
Recovered:	Not reported
Resource Affected:	Not reported
Oxygenate:	Not reported

Tank Test:

AF360 **179 HENRY STREET** **NY LTANKS** **S102672789**
South **179 HENRY STREET** **N/A**
1/8-1/4 **MANHATTAN, NY**
0.201 mi.
1061 ft. **Site 2 of 11 in cluster AF**

Relative:
Lower

Actual:
26 ft.

LTANKS:

Site ID:	82727
Spill Number/Closed Date:	9413667 / 1995-01-13
Spill Date:	1995-01-13
Spill Cause:	Tank Overfill
Spill Source:	Private Dwelling
Spill Class:	Known release with minimal potential for fire or hazard. DEC Response. Willing Responsible Party. Corrective action taken.
Cleanup Ceased:	1995-01-13
Cleanup Meets Standard:	True
SWIS:	3101
Investigator:	SMMARTIN
Referred To:	Not reported
Reported to Dept:	1995-01-13
CID:	Not reported
Water Affected:	Not reported
Spill Notifier:	Other
Last Inspection:	Not reported
Recommended Penalty:	False
UST Involvement:	False
Remediation Phase:	0
Date Entered In Computer:	1995-03-22
Spill Record Last Update:	2004-09-30
Spiller Name:	Not reported

179 HENRY STREET (Continued) **S102672789**

Spiller Company:	UNKNOWN
Spiller Address:	SAME
Spiller City,St,Zip:	ZZ
Spiller County:	001
Spiller Contact:	Not reported
Spiller Phone:	Not reported
Spiller Extention:	Not reported
DEC Region:	2
DER Facility ID:	76217
DEC Memo:	"Prior to Sept, 2004 data translation this spill Lead_DEC Field was MARTINKAT "
Remarks:	"DEFECTIVE GAUGE ON TANK COVERED THE TANK TO OVERFILL ONTO THE SIDEWALK TANK WAS INSIDE THE BUILDING"

Material:

Site ID:	82727
Operable Unit ID:	1007232
Operable Unit:	01
Material ID:	372408
Material Code:	0003A
Material Name:	#6 fuel oil
Case No.:	Not reported
Material FA:	Petroleum
Quantity:	2.00
Units:	Gallons
Recovered:	2.00
Resource Affected:	Not reported
Oxygenate:	Not reported

Tank Test:

AI361 **61 CLINTON STREET** **NY AST** **A100292590**
NE **61 CLINTON STREET** **N/A**
1/8-1/4 **NEW YORK, NY 10002**
0.201 mi.
1061 ft. **Site 1 of 15 in cluster AI**

Relative:
Lower

Actual:
26 ft.

AST:

Region:	STATE
DEC Region:	2
Site Status:	Active
Facility Id:	2-608931
Program Type:	PBS
UTM X:	585722.32344
UTM Y:	4508092.24354
Expiration Date:	12/04/2018
Site Type:	Apartment Building/Office Building

Affiliation Records:

Site Id:	30779
Affiliation Type:	On-Site Operator
Company Name:	61 CLINTON STREET
Contact Type:	Not reported
Contact Name:	LENIN ENAMORADO
Address1:	Not reported
Address2:	Not reported

61 CLINTON STREET (Continued) **A100292590**

City:	Not reported
State:	NN
Zip Code:	Not reported
Country Code:	001
Phone:	(917) 570-3764
EMail:	Not reported
Fax Number:	Not reported
Modified By:	NTFREEMA
Date Last Modified:	2015-01-16

Site Id:	30779
Affiliation Type:	Emergency Contact
Company Name:	SOUTH NEW YORK VENTURES LLC
Contact Type:	Not reported
Contact Name:	TOM MASTCANGELO
Address1:	Not reported
Address2:	Not reported
City:	Not reported
State:	NN
Zip Code:	Not reported
Country Code:	999
Phone:	(917) 902-0313
EMail:	Not reported
Fax Number:	Not reported
Modified By:	NTFREEMA
Date Last Modified:	2015-01-16

Site Id:	30779
Affiliation Type:	Facility Owner
Company Name:	SOUTH NEW YORK VENTURES LLC
Contact Type:	MANAGER
Contact Name:	THOMAS J. CARACCIO
Address1:	253-11 80TH AVENUE
Address2:	Not reported
City:	GLEN OAKS
State:	NY
Zip Code:	11004
Country Code:	001
Phone:	(718) 343-1336
EMail:	Not reported
Fax Number:	Not reported
Modified By:	NTFREEMA
Date Last Modified:	2015-01-16

Site Id:	30779
Affiliation Type:	Mail Contact
Company Name:	SOUTH NEW YORK VENTURES LLC
Contact Type:	Not reported
Contact Name:	Not reported
Address1:	P.O. BOX 3557
Address2:	Not reported
City:	NEW HYDE PARK
State:	NY
Zip Code:	11040
Country Code:	001
Phone:	(718) 343-1337
EMail:	TOMC@VIKMGT.COM

61 CLINTON STREET (Continued) **A100292590**

Fax Number:	Not reported
Modified By:	NTFREEMA
Date Last Modified:	2015-01-16

Tank Info:

Tank Number:	001
Tank Id:	65981
Material Code:	0001
Common Name of Substance:	#2 Fuel Oil (On-Site Consumption)

Equipment Records:

D01 - Pipe Type - Steel/Carbon Steel/Iron
E00 - Piping Secondary Containment - None
F01 - Pipe External Protection - Painted/Asphalt Coating
A00 - Tank Internal Protection - None
L00 - Piping Leak Detection - None
C01 - Pipe Location - Aboveground
G03 - Tank Secondary Containment - Vault (w/o access)
H06 - Tank Leak Detection - Impervious Barrier/Concrete Pad (A/G)
J03 - Dispenser - Gravity
K00 - Spill Prevention - None
I04 - Overfill - Product Level Gauge (A/G)
B00 - Tank External Protection - None
I05 - Overfill - Vent Whistle

Tank Location:	2
Tank Type:	Steel/Carbon Steel/Iron
Tank Status:	In Service
Pipe Model:	Not reported
Install Date:	01/01/1951
Capacity Gallons:	2000
Tightness Test Method:	NN
Date Test:	Not reported
Next Test Date:	Not reported
Date Tank Closed:	Not reported
Register:	True
Modified By:	NTFREEMA
Last Modified:	01/16/2015
Material Name:	Not reported

AA362 **CON EDISON SERVICE BOX: 24397** **RCRA NonGen / NLR** **1016972749**
NNW **138 ALLEN ST** **NY MANIFEST** **NYP004465308**
1/8-1/4 **NEW YORK, NY 10002**
0.201 mi.
1063 ft. **Site 9 of 13 in cluster AA**

Relative:
Higher

Actual:
37 ft.

RCRA NonGen / NLR:

Date form received by agency:	04/12/2014
Facility name:	CON EDISON SERVICE BOX: 24397
Facility address:	138 ALLEN ST NEW YORK, NY 10002
EPA ID:	NYP004465308
Mailing address:	IRVING PL, 15TH FL NE NEW YORK, NY 10003
Contact:	THOMAS TEELING
Contact address:	Not reported Not reported

CON EDISON SERVICE BOX: 24397 (Continued) **1016972749**

Contact country:	Not reported
Contact telephone:	(212) 460-3770
Contact email:	Not reported
EPA Region:	02
Classification:	Non-Generator
Description:	Handler: Non-Generators do not presently generate hazardous waste

Handler Activities Summary:

U.S. importer of hazardous waste:	No
Mixed waste (haz. and radioactive):	No
Recycler of hazardous waste:	No
Transporter of hazardous waste:	No
Treater, storer or disposer of HW:	No
Underground injection activity:	No
On-site burner exemption:	No
Furnace exemption:	No
Used oil fuel burner:	No
Used oil processor:	No
User oil refiner:	No
Used oil fuel marketer to burner:	No
Used oil Specification marketer:	No
Used oil transfer facility:	No
Used oil transporter:	No

Historical Generators:

Date form received by agency:	03/12/2014
Site name:	CON EDISON SERVICE BOX: 24397
Classification:	Conditionally Exempt Small Quantity Generator
Violation Status:	No violations found

NY MANIFEST:

Country:	USA
EPA ID:	NYP004465308
Facility Status:	Not reported
Location Address 1:	138 ALLEN ST
Code:	BP
Location Address 2:	SB 24397
Total Tanks:	Not reported
Location City:	NEW YORK
Location State:	NY
Location Zip:	10002
Location Zip 4:	Not reported

NY MANIFEST:

EPAID:	NYP004465308
Mailing Name:	CON ED
Mailing Contact:	TOM TEELING
Mailing Address 1:	4 IRVING PLACE - 15TH FLOOR
Mailing Address 2:	Not reported
Mailing City:	NEW YORK
Mailing State:	NY
Mailing Zip:	10003
Mailing Zip 4:	Not reported
Mailing Country:	USA
Mailing Phone:	2124603770

CON EDISON SERVICE BOX: 24397 (Continued) **1016972749**

NY MANIFEST:

Document ID:	Not reported
Manifest Status:	Not reported
seq:	Not reported
Year:	2014
Trans1 State ID:	NJD003812047
Trans2 State ID:	Not reported
Generator Ship Date:	03/12/2014
Trans1 Recv Date:	03/12/2014
Trans2 Recv Date:	Not reported
TSD Site Recv Date:	03/13/2014
Part A Recv Date:	Not reported
Part B Recv Date:	Not reported
Generator EPA ID:	NYP004465308
Trans1 EPA ID:	Not reported
Trans2 EPA ID:	Not reported
TSDF ID 1:	NJD991291105
TSDF ID 2:	Not reported
Manifest Tracking Number:	002360642GBF
Import Indicator:	N
Export Indicator:	N
Discr Quantity Indicator:	N
Discr Type Indicator:	N
Discr Residue Indicator:	N
Discr Partial Reject Indicator:	N
Discr Full Reject Indicator:	N
Manifest Ref Number:	Not reported
Alt Facility RCRA ID:	Not reported
Alt Facility Sign Date:	Not reported
MGMT Method Type Code:	H110
Waste Code:	Not reported
Waste Code:	Not reported
Waste Code:	Not reported
Waste Code:	Not reported
Waste Code:	Not reported
Waste Code:	Not reported
Quantity:	500
Units:	P - Pounds
Number of Containers:	1
Container Type:	TT - Cargo tank, tank trucks
Handling Method:	T Chemical, physical, or biological treatment.
Specific Gravity:	1
Waste Code:	D008
Waste Code 1_2:	Not reported
Waste Code 1_3:	Not reported
Waste Code 1_4:	Not reported
Waste Code 1_5:	Not reported
Waste Code 1_6:	Not reported

AA363 **PAUL GURMAN** **NY AST** **U003387589**
NNW **141 ORCHARD ST** **NY HIST AST** **N/A**
1/8-1/4 **NEW YORK, NY 10002**
0.201 mi.
1063 ft. **Site 10 of 13 in cluster AA**

Relative:
Higher

Actual:
37 ft.

AST:

Region:	STATE
DEC Region:	2
Site Status:	Active
Facility Id:	2-317195
Program Type:	PBS
UTM X:	585395.92558
UTM Y:	4508198.64557
Expiration Date:	04/01/2009
Site Type:	Apartment Building/Office Building

Affiliation Records:

Site Id:	14577
Affiliation Type:	Mail Contact
Company Name:	EMPIRE STATE FUEL OIL
Contact Type:	Not reported
Contact Name:	KENNETH REED
Address1:	1640 MCDONALD AVE
Address2:	Not reported
City:	BROOKLYN
State:	NY
Zip Code:	11230
Country Code:	001
Phone:	(718) 627-5100
EMail:	Not reported
Fax Number:	Not reported
Modified By:	kxtang
Date Last Modified:	2004-04-01

Site Id:	14577
Affiliation Type:	On-Site Operator
Company Name:	139 - 141 ORCHARD ST.
Contact Type:	Not reported
Contact Name:	ISIDORE PEARLSTEIN
Address1:	Not reported
Address2:	Not reported
City:	Not reported
State:	NN
Zip Code:	Not reported
Country Code:	001
Phone:	(914) 475-2892
EMail:	Not reported
Fax Number:	Not reported
Modified By:	kxtang
Date Last Modified:	2004-04-01

Site Id:	14577
Affiliation Type:	Emergency Contact
Company Name:	DAB BROUP LLC
Contact Type:	Not reported
Contact Name:	ISIDORE PEARLSTEIN
Address1:	Not reported
Address2:	Not reported
City:	Not reported

PAUL GURMAN (Continued) **U003387589**

State:	NN
Zip Code:	Not reported
Country Code:	999
Phone:	(914) 475-2892
EMail:	Not reported
Fax Number:	Not reported
Modified By:	kxtang
Date Last Modified:	2004-04-01

Site Id:	14577
Affiliation Type:	Facility Owner
Company Name:	DAB GROUP LLC
Contact Type:	PROPERTY MANAGER
Contact Name:	ISIDORE PEARLSTEIN
Address1:	P.O. BOX 1184
Address2:	Not reported
City:	MONROE
State:	NY
Zip Code:	10950
Country Code:	001
Phone:	(845) 782-1647
EMail:	Not reported
Fax Number:	Not reported
Modified By:	kxtang
Date Last Modified:	2004-04-02

Tank Info:

Tank Number:	001
Tank Id:	12230
Material Code:	0001
Common Name of Substance:	#2 Fuel Oil (On-Site Consumption)

Equipment Records:

C01 - Pipe Location - Aboveground
D01 - Pipe Type - Steel/Carbon Steel/Iron
G03 - Tank Secondary Containment - Vault (w/o access)
J02 - Dispenser - Suction Dispenser
H00 - Tank Leak Detection - None
A00 - Tank Internal Protection - None
L09 - Piping Leak Detection - Exempt Suction Piping
I04 - Overfill - Product Level Gauge (A/G)
B00 - Tank External Protection - None
F00 - Pipe External Protection - None
I05 - Overfill - Vent Whistle

Tank Location:	3
Tank Type:	Steel/Carbon Steel/Iron
Tank Status:	In Service
Pipe Model:	Not reported
Install Date:	Not reported
Capacity Gallons:	2000
Tightness Test Method:	NN
Date Test:	Not reported
Next Test Date:	Not reported
Date Tank Closed:	Not reported
Register:	True

PAUL GURMAN (Continued) **U003387589**

Modified By:	kxtang
Last Modified:	04/01/2004
Material Name:	Not reported

HIST AST:

PBS Number:	2-317195
SWIS Code:	6201
Operator:	SION MISRAHI
Facility Phone:	(212) 475-6660
Facility Addr2:	141 ORCHARD ST
Facility Type:	APARTMENT BUILDING
Emergency:	SION MISRAHI
Emergency Tel:	(212) 475-6660
Old PBSNO:	Not reported
Date Inspected:	Not reported
Inspector:	Not reported
Result of Inspection:	Not reported
Owner Name:	SION MISRAHI
Owner Address:	88 RIVINGTON STREET
Owner City,St,Zip:	NEW YORK, NY 10002
Federal ID:	Not reported
Owner Tel:	(212) 475-6660
Owner Type:	Not reported
Owner Subtype:	Not reported
Mailing Contact:	SION MISRAHI
Mailing Name:	139-141 ORCHARD STREET
Mailing Address:	88 RIVINGTON STREET
Mailing Address 2:	Not reported
Mailing City,St,Zip:	NEW YORK, NY 10002
Mailing Telephone:	(212) 420-1926
Owner Mark:	First Owner
Facility Status:	1 - Active PBS facility, i.e. total capacity of the PBS tanks is greater than 1,100 gallons, regardless if Subpart 360-14 tanks exist or not at the facility.
Certification Flag:	False
Certification Date:	10/29/1997
Expiration:	07/07/2002
Renew Flag:	False
Renew Date:	Not reported
Total Capacity:	2000
FAMT:	True
Facility Screen:	No Missing Data
Owner Screen:	Minor Data Missing
Tank Screen:	Minor Data Missing
Dead Letter:	False
CBS Number:	Not reported
Town or City:	NEW YORK CITY
County Code:	62
Town or City Code:	01
Region:	2

Tank ID:	001
Tank Location:	ABOVEGROUND
Tank Status:	In Service
Install Date:	Not reported
Capacity (Gal):	2000
Product Stored:	NOS 1,2, OR 4 FUEL OIL

PAUL GURMAN (Continued) **U003387589**

Tank Type:	Steel/carbon steel
Tank Internal:	Not reported
Tank External:	Not reported
Pipe Location:	Not reported
Pipe Type:	STEEL/IRON
Pipe Internal:	Not reported
Pipe External:	Not reported
Tank Containment:	None
Leak Detection:	0
Overfill Protection:	4
Dispenser Method:	Suction
Date Tested:	Not reported
Next Test Date:	Not reported
Missing Data for Tank:	Minor Data Missing
Date Closed:	Not reported
Test Method:	Not reported
Deleted:	False
Updated:	False
SPDES Number:	Not reported
Lat/Long:	Not reported

AJ364 **CON EDISION - GD .** **RCRA NonGen / NLR** **1007208346**
East **PITT ST & DELANCEY ST PITT ST** **NY MANIFEST** **NYP004087557**
1/8-1/4 **NEW YORK, NY 10003**
0.201 mi.
1063 ft. **Site 1 of 2 in cluster AJ**

Relative:
Lower

Actual:
22 ft.

RCRA NonGen / NLR:

Date form received by agency:	06/02/2002
Facility name:	CON EDISION - GD .
Facility address:	PITT ST & DELANCEY ST PITT ST NEW YORK, NY 10003
EPA ID:	NYP004087557
Mailing address:	IRVING PLACE NEW YORK, NY 10003
Contact:	ANTHONY DRUMMINGS
Contact address:	IRVING PLACE NEW YORK, NY 10003
Contact country:	US
Contact telephone:	(212) 460-3770
Contact email:	Not reported
EPA Region:	02
Classification:	Non-Generator
Description:	Handler: Non-Generators do not presently generate hazardous waste

Handler Activities Summary:

U.S. importer of hazardous waste:	No
Mixed waste (haz. and radioactive):	No
Recycler of hazardous waste:	No
Transporter of hazardous waste:	No
Treater, storer or disposer of HW:	No
Underground injection activity:	No
On-site burner exemption:	No
Furnace exemption:	No
Used oil fuel burner:	No
Used oil processor:	No
User oil refiner:	No

CON EDISION - GD . (Continued) **1007208346**

Used oil fuel marketer to burner: No
Used oil Specification marketer: No
Used oil transfer facility: No
Used oil transporter: No

Historical Generators:
Date form received by agency: 06/01/2002
Site name: CON EDISION - GD .
Classification: Not a generator, verified

Date form received by agency: 05/31/2002
Site name: CON EDISION - GD .
Classification: Large Quantity Generator

Violation Status: No violations found

NY MANIFEST:
Country: USA
EPA ID: NYP004087557
Facility Status: Not reported
Location Address 1: DELANCY ST & PITT ST
Code: BP
Location Address 2: Not reported
Total Tanks: Not reported
Location City: NEW YORK
Location State: NY
Location Zip: Not reported
Location Zip 4: Not reported

NY MANIFEST:
EPAID: NYP004087557
Mailing Name: CONSOLIDATED EDISON
Mailing Contact: FRANKLIN MURRAY
Mailing Address 1: 4 IRVING PLACE RM 828
Mailing Address 2: Not reported
Mailing City: NEW YORK
Mailing State: NY
Mailing Zip: 10003
Mailing Zip 4: Not reported
Mailing Country: USA
Mailing Phone: 2124602808

NY MANIFEST:
Document ID: NYE0268773
Manifest Status: Not reported
seq: 01
Year: 2001
Trans1 State ID: 74791AV
Trans2 State ID: Not reported
Generator Ship Date: 08/13/2001
Trans1 Recv Date: 08/13/2001
Trans2 Recv Date: Not reported
TSD Site Recv Date: 08/14/2001
Part A Recv Date: Not reported
Part B Recv Date: Not reported
Generator EPA ID: NYP004087557
Trans1 EPA ID: NYD006982359

CON EDISION - GD . (Continued) **1007208346**

Trans2 EPA ID:	Not reported
TSDF ID 1:	NYD077444263
TSDF ID 2:	Not reported
Manifest Tracking Number:	Not reported
Import Indicator:	Not reported
Export Indicator:	Not reported
Discr Quantity Indicator:	Not reported
Discr Type Indicator:	Not reported
Discr Residue Indicator:	Not reported
Discr Partial Reject Indicator:	Not reported
Discr Full Reject Indicator:	Not reported
Manifest Ref Number:	Not reported
Alt Facility RCRA ID:	Not reported
Alt Facility Sign Date:	Not reported
MGMT Method Type Code:	Not reported
Waste Code:	D018 - BENZENE 0.5 MG/L TCLP
Waste Code:	Not reported
Waste Code:	Not reported
Waste Code:	Not reported
Waste Code:	Not reported
Waste Code:	Not reported
Quantity:	00020
Units:	G - Gallons (liquids only)* (8.3 pounds)
Number of Containers:	001
Container Type:	DM - Metal drums, barrels
Handling Method:	B Incineration, heat recovery, burning.
Specific Gravity:	01.00

Document ID:	CTF0933461
Manifest Status:	Not reported
seq:	01
Year:	2001
Trans1 State ID:	732432556
Trans2 State ID:	Not reported
Generator Ship Date:	08/07/2001
Trans1 Recv Date:	08/07/2001
Trans2 Recv Date:	Not reported
TSD Site Recv Date:	08/08/2001
Part A Recv Date:	Not reported
Part B Recv Date:	Not reported
Generator EPA ID:	NYP004087557
Trans1 EPA ID:	NJD982744260
Trans2 EPA ID:	Not reported
TSDF ID 1:	CTD002593887
TSDF ID 2:	Not reported
Manifest Tracking Number:	Not reported
Import Indicator:	Not reported
Export Indicator:	Not reported
Discr Quantity Indicator:	Not reported
Discr Type Indicator:	Not reported
Discr Residue Indicator:	Not reported
Discr Partial Reject Indicator:	Not reported
Discr Full Reject Indicator:	Not reported
Manifest Ref Number:	Not reported
Alt Facility RCRA ID:	Not reported
Alt Facility Sign Date:	Not reported
MGMT Method Type Code:	Not reported

CON EDISION - GD . (Continued) **1007208346**

Waste Code:	D001 - NON-LISTED IGNITABLE WASTES
Waste Code:	Not reported
Waste Code:	Not reported
Waste Code:	Not reported
Waste Code:	Not reported
Waste Code:	Not reported
Quantity:	01000
Units:	G - Gallons (liquids only)* (8.3 pounds)
Number of Containers:	001
Container Type:	TT - Cargo tank, tank trucks
Handling Method:	B Incineration, heat recovery, burning.
Specific Gravity:	01.00

AE365
West
1/8-1/4
0.202 mi.
1068 ft.

CON EDISON SERVICE BOX: 35699 **RCRA NonGen / NLR** **1016972864**
303 GRAND ST **NY MANIFEST** **NYP004466504**
NEW YORK, NY 10002

Site 7 of 22 in cluster AE

Relative:
Higher

Actual:
40 ft.

RCRA NonGen / NLR:

Date form received by agency:	04/13/2014
Facility name:	CON EDISON SERVICE BOX: 35699
Facility address:	303 GRAND ST NEW YORK, NY 10002
EPA ID:	NYP004466504
Mailing address:	IRVING PL, 15TH FL NE NEW YORK, NY 10003
Contact:	THOMAS TEELING
Contact address:	Not reported Not reported
Contact country:	Not reported
Contact telephone:	(212) 460-3770
Contact email:	Not reported
EPA Region:	02
Classification:	Non-Generator
Description:	Handler: Non-Generators do not presently generate hazardous waste

Handler Activities Summary:

U.S. importer of hazardous waste:	No
Mixed waste (haz. and radioactive):	No
Recycler of hazardous waste:	No
Transporter of hazardous waste:	No
Treater, storer or disposer of HW:	No
Underground injection activity:	No
On-site burner exemption:	No
Furnace exemption:	No
Used oil fuel burner:	No
Used oil processor:	No
User oil refiner:	No
Used oil fuel marketer to burner:	No
Used oil Specification marketer:	No
Used oil transfer facility:	No
Used oil transporter:	No

Historical Generators:

Date form received by agency:	03/13/2014

CON EDISON SERVICE BOX: 35699 (Continued) **1016972864**

Site name: CON EDISON SERVICE BOX: 35699
Classification: Conditionally Exempt Small Quantity Generator

Violation Status: No violations found

NY MANIFEST:
Country: USA
EPA ID: NYP004466504
Facility Status: Not reported
Location Address 1: 303 GRAND ST
Code: BP
Location Address 2: SB35699
Total Tanks: Not reported
Location City: NEW YORK
Location State: NY
Location Zip: 10002
Location Zip 4: Not reported

NY MANIFEST:
EPAID: NYP004466504
Mailing Name: CON EDISON
Mailing Contact: CON EDISION
Mailing Address 1: 4 IRVING PL
Mailing Address 2: 15TH FL
Mailing City: NEW YORK
Mailing State: NY
Mailing Zip: 10003
Mailing Zip 4: Not reported
Mailing Country: USA
Mailing Phone: Not reported

NY MANIFEST:
Document ID: Not reported
Manifest Status: Not reported
seq: Not reported
Year: 2014
Trans1 State ID: NJD003812047
Trans2 State ID: Not reported
Generator Ship Date: 03/13/2014
Trans1 Recv Date: 03/13/2014
Trans2 Recv Date: Not reported
TSD Site Recv Date: 03/14/2014
Part A Recv Date: Not reported
Part B Recv Date: Not reported
Generator EPA ID: NYP004466504
Trans1 EPA ID: Not reported
Trans2 EPA ID: Not reported
TSDF ID 1: NJD991291105
TSDF ID 2: Not reported
Manifest Tracking Number: 002360654GBF
Import Indicator: N
Export Indicator: N
Discr Quantity Indicator: N
Discr Type Indicator: N
Discr Residue Indicator: N
Discr Partial Reject Indicator: N
Discr Full Reject Indicator: N
Manifest Ref Number: Not reported

CON EDISON SERVICE BOX: 35699 (Continued) **1016972864**

Alt Facility RCRA ID:	Not reported
Alt Facility Sign Date:	Not reported
MGMT Method Type Code:	H110
Waste Code:	Not reported
Waste Code:	Not reported
Waste Code:	Not reported
Waste Code:	Not reported
Waste Code:	Not reported
Waste Code:	Not reported
Quantity:	600
Units:	P - Pounds
Number of Containers:	1
Container Type:	TT - Cargo tank, tank trucks
Handling Method:	T Chemical, physical, or biological treatment.
Specific Gravity:	1
Waste Code:	D008
Waste Code 1_2:	Not reported
Waste Code 1_3:	Not reported
Waste Code 1_4:	Not reported
Waste Code 1_5:	Not reported
Waste Code 1_6:	Not reported

AK366 **CON EDISON SERVICE BOX: 40412** **RCRA NonGen / NLR** **1016959967**
ENE **82 RIDGE ST FRONT OF** **NY MANIFEST** **NYP004318473**
1/8-1/4 **NEW YORK, NY 10002**
0.202 mi.
1068 ft. **Site 1 of 7 in cluster AK**

Relative:
Lower

Actual:
22 ft.

RCRA NonGen / NLR:

Date form received by agency:	07/04/2013
Facility name:	CON EDISON SERVICE BOX: 40412
Facility address:	82 RIDGE ST FRONT OF NEW YORK, NY 10002
EPA ID:	NYP004318473
Mailing address:	IRVING PL, RM 828 NEW YORK, NY 10003
Contact:	RICARDO CARTY
Contact address:	Not reported Not reported
Contact country:	Not reported
Contact telephone:	(646) 772-3407
Contact email:	Not reported
EPA Region:	02
Classification:	Non-Generator
Description:	Handler: Non-Generators do not presently generate hazardous waste

Handler Activities Summary:

U.S. importer of hazardous waste:	No
Mixed waste (haz. and radioactive):	No
Recycler of hazardous waste:	No
Transporter of hazardous waste:	No
Treater, storer or disposer of HW:	No
Underground injection activity:	No
On-site burner exemption:	No
Furnace exemption:	No
Used oil fuel burner:	No

CON EDISON SERVICE BOX: 40412 (Continued) **1016959967**

Used oil processor:	No
User oil refiner:	No
Used oil fuel marketer to burner:	No
Used oil Specification marketer:	No
Used oil transfer facility:	No
Used oil transporter:	No

Historical Generators:

Date form received by agency:	06/04/2013
Site name:	CON EDISON SERVICE BOX: 40412
Classification:	Conditionally Exempt Small Quantity Generator
Violation Status:	No violations found

NY MANIFEST:

Country:	USA
EPA ID:	NYP004318473
Facility Status:	Not reported
Location Address 1:	FO 82 RIDGE ST
Code:	BP
Location Address 2:	Not reported
Total Tanks:	Not reported
Location City:	NEW YORK
Location State:	NY
Location Zip:	10002
Location Zip 4:	Not reported

NY MANIFEST:

EPAID:	NYP004318473
Mailing Name:	CON EDISON
Mailing Contact:	CON EDISON
Mailing Address 1:	4 IRVING PLACE 15TH FLOOR
Mailing Address 2:	Not reported
Mailing City:	NEW YORK
Mailing State:	NY
Mailing Zip:	10003
Mailing Zip 4:	Not reported
Mailing Country:	USA
Mailing Phone:	2124603770

NY MANIFEST:

Document ID:	Not reported
Manifest Status:	Not reported
seq:	Not reported
Year:	2013
Trans1 State ID:	NJ0000027193
Trans2 State ID:	Not reported
Generator Ship Date:	06/04/2013
Trans1 Recv Date:	06/04/2013
Trans2 Recv Date:	Not reported
TSD Site Recv Date:	06/08/2013
Part A Recv Date:	Not reported
Part B Recv Date:	Not reported
Generator EPA ID:	NYP004318473
Trans1 EPA ID:	Not reported
Trans2 EPA ID:	Not reported
TSDF ID 1:	NJD002200046

CON EDISON SERVICE BOX: 40412 (Continued) **1016959967**

TSDF ID 2:	Not reported
Manifest Tracking Number:	010917742JJK
Import Indicator:	N
Export Indicator:	N
Discr Quantity Indicator:	N
Discr Type Indicator:	N
Discr Residue Indicator:	N
Discr Partial Reject Indicator:	N
Discr Full Reject Indicator:	N
Manifest Ref Number:	Not reported
Alt Facility RCRA ID:	Not reported
Alt Facility Sign Date:	Not reported
MGMT Method Type Code:	H110
Waste Code:	Not reported
Waste Code:	Not reported
Waste Code:	Not reported
Waste Code:	Not reported
Waste Code:	Not reported
Waste Code:	Not reported
Quantity:	500
Units:	P - Pounds
Number of Containers:	1
Container Type:	TT - Cargo tank, tank trucks
Handling Method:	T Chemical, physical, or biological treatment.
Specific Gravity:	1
Waste Code:	D008
Waste Code 1_2:	Not reported
Waste Code 1_3:	Not reported
Waste Code 1_4:	Not reported
Waste Code 1_5:	Not reported
Waste Code 1_6:	Not reported

AL367 **CONSOLIDATED EDISON** **NY MANIFEST** **1009237483**
SW **CANAL ST-BTWN ORCHARD & ESSEX** **N/A**
1/8-1/4 **NEW YORK, NY 10013**
0.202 mi.
1068 ft. **Site 1 of 13 in cluster AL**

Relative:
Higher

Actual:
33 ft.

NY MANIFEST:

Country:	USA
EPA ID:	NYP004027512
Facility Status:	Not reported
Location Address 1:	CANAL ST-BTWN ORCHARD & ESSEX
Code:	BP
Location Address 2:	Not reported
Total Tanks:	Not reported
Location City:	NEW YORK
Location State:	NY
Location Zip:	10013
Location Zip 4:	Not reported

NY MANIFEST:

EPAID:	NYP004027512
Mailing Name:	CONSOLIDATED EDISON
Mailing Contact:	FRANKLIN MURRAY
Mailing Address 1:	4 IRVING PLACE RM 828
Mailing Address 2:	Not reported

CONSOLIDATED EDISON (Continued) **1009237483**

Mailing City:	NEW YORK
Mailing State:	NY
Mailing Zip:	10003
Mailing Zip 4:	Not reported
Mailing Country:	USA
Mailing Phone:	2124602808

NY MANIFEST:

Document ID:	NYE0069344
Manifest Status:	Not reported
seq:	01
Year:	1998
Trans1 State ID:	TW56975PA
Trans2 State ID:	Not reported
Generator Ship Date:	11/06/1998
Trans1 Recv Date:	11/06/1998
Trans2 Recv Date:	Not reported
TSD Site Recv Date:	11/09/1998
Part A Recv Date:	Not reported
Part B Recv Date:	Not reported
Generator EPA ID:	NYP004027512
Trans1 EPA ID:	PAD146714878
Trans2 EPA ID:	Not reported
TSDF ID 1:	NYD049836679
TSDF ID 2:	Not reported
Manifest Tracking Number:	Not reported
Import Indicator:	Not reported
Export Indicator:	Not reported
Discr Quantity Indicator:	Not reported
Discr Type Indicator:	Not reported
Discr Residue Indicator:	Not reported
Discr Partial Reject Indicator:	Not reported
Discr Full Reject Indicator:	Not reported
Manifest Ref Number:	Not reported
Alt Facility RCRA ID:	Not reported
Alt Facility Sign Date:	Not reported
MGMT Method Type Code:	Not reported
Waste Code:	D008 - LEAD 5.0 MG/L TCLP
Waste Code:	Not reported
Waste Code:	Not reported
Waste Code:	Not reported
Waste Code:	Not reported
Waste Code:	Not reported
Quantity:	14160
Units:	P - Pounds
Number of Containers:	001
Container Type:	CM - Metal boxes, cases, roll-offs
Handling Method:	L Landfill.
Specific Gravity:	01.00

Document ID:	NYE0069366
Manifest Status:	Not reported
seq:	01
Year:	1998
Trans1 State ID:	AD06661PA
Trans2 State ID:	Not reported
Generator Ship Date:	11/09/1998

CONSOLIDATED EDISON (Continued) **1009237483**

Trans1 Recv Date:	11/09/1998
Trans2 Recv Date:	Not reported
TSD Site Recv Date:	11/10/1998
Part A Recv Date:	Not reported
Part B Recv Date:	Not reported
Generator EPA ID:	NYP004027512
Trans1 EPA ID:	PAD146714878
Trans2 EPA ID:	Not reported
TSDF ID 1:	NYD049836679
TSDF ID 2:	Not reported
Manifest Tracking Number:	Not reported
Import Indicator:	Not reported
Export Indicator:	Not reported
Discr Quantity Indicator:	Not reported
Discr Type Indicator:	Not reported
Discr Residue Indicator:	Not reported
Discr Partial Reject Indicator:	Not reported
Discr Full Reject Indicator:	Not reported
Manifest Ref Number:	Not reported
Alt Facility RCRA ID:	Not reported
Alt Facility Sign Date:	Not reported
MGMT Method Type Code:	Not reported
Waste Code:	D008 - LEAD 5.0 MG/L TCLP
Waste Code:	Not reported
Waste Code:	Not reported
Waste Code:	Not reported
Waste Code:	Not reported
Waste Code:	Not reported
Quantity:	06000
Units:	P - Pounds
Number of Containers:	001
Container Type:	CM - Metal boxes, cases, roll-offs
Handling Method:	L Landfill.
Specific Gravity:	01.00
Document ID:	NYE0070108
Manifest Status:	Not reported
seq:	01
Year:	1998
Trans1 State ID:	AB59160PA
Trans2 State ID:	Not reported
Generator Ship Date:	11/16/1998
Trans1 Recv Date:	11/16/1998
Trans2 Recv Date:	Not reported
TSD Site Recv Date:	11/18/1998
Part A Recv Date:	Not reported
Part B Recv Date:	Not reported
Generator EPA ID:	NYP004027512
Trans1 EPA ID:	PAD146714878
Trans2 EPA ID:	Not reported
TSDF ID 1:	NYD049836679
TSDF ID 2:	Not reported
Manifest Tracking Number:	Not reported
Import Indicator:	Not reported
Export Indicator:	Not reported
Discr Quantity Indicator:	Not reported
Discr Type Indicator:	Not reported

CONSOLIDATED EDISON (Continued) **1009237483**

Discr Residue Indicator:	Not reported
Discr Partial Reject Indicator:	Not reported
Discr Full Reject Indicator:	Not reported
Manifest Ref Number:	Not reported
Alt Facility RCRA ID:	Not reported
Alt Facility Sign Date:	Not reported
MGMT Method Type Code:	Not reported
Waste Code:	D008 - LEAD 5.0 MG/L TCLP
Waste Code:	Not reported
Waste Code:	Not reported
Waste Code:	Not reported
Waste Code:	Not reported
Waste Code:	Not reported
Quantity:	11520
Units:	P - Pounds
Number of Containers:	001
Container Type:	CM - Metal boxes, cases, roll-offs
Handling Method:	L Landfill.
Specific Gravity:	01.00

Document ID:	NYE0070110
Manifest Status:	Not reported
seq:	01
Year:	1998
Trans1 State ID:	AB70088PA
Trans2 State ID:	Not reported
Generator Ship Date:	11/17/1998
Trans1 Recv Date:	11/17/1998
Trans2 Recv Date:	Not reported
TSD Site Recv Date:	11/20/1998
Part A Recv Date:	Not reported
Part B Recv Date:	Not reported
Generator EPA ID:	NYP004027512
Trans1 EPA ID:	PAD146714878
Trans2 EPA ID:	Not reported
TSDF ID 1:	NYD049836679
TSDF ID 2:	Not reported
Manifest Tracking Number:	Not reported
Import Indicator:	Not reported
Export Indicator:	Not reported
Discr Quantity Indicator:	Not reported
Discr Type Indicator:	Not reported
Discr Residue Indicator:	Not reported
Discr Partial Reject Indicator:	Not reported
Discr Full Reject Indicator:	Not reported
Manifest Ref Number:	Not reported
Alt Facility RCRA ID:	Not reported
Alt Facility Sign Date:	Not reported
MGMT Method Type Code:	Not reported
Waste Code:	D008 - LEAD 5.0 MG/L TCLP
Waste Code:	Not reported
Waste Code:	Not reported
Waste Code:	Not reported
Waste Code:	Not reported
Waste Code:	Not reported
Quantity:	12000
Units:	P - Pounds

CONSOLIDATED EDISON (Continued) **1009237483**

Number of Containers:	001
Container Type:	CM - Metal boxes, cases, roll-offs
Handling Method:	L Landfill.
Specific Gravity:	01.00

Document ID:	NYE0070121
Manifest Status:	Not reported
seq:	01
Year:	1998
Trans1 State ID:	AD06661PA
Trans2 State ID:	Not reported
Generator Ship Date:	11/13/1998
Trans1 Recv Date:	11/13/1998
Trans2 Recv Date:	Not reported
TSD Site Recv Date:	11/18/1998
Part A Recv Date:	Not reported
Part B Recv Date:	Not reported
Generator EPA ID:	NYP004027512
Trans1 EPA ID:	PAD146714878
Trans2 EPA ID:	Not reported
TSDF ID 1:	NYD049836679
TSDF ID 2:	Not reported
Manifest Tracking Number:	Not reported
Import Indicator:	Not reported
Export Indicator:	Not reported
Discr Quantity Indicator:	Not reported
Discr Type Indicator:	Not reported
Discr Residue Indicator:	Not reported
Discr Partial Reject Indicator:	Not reported
Discr Full Reject Indicator:	Not reported
Manifest Ref Number:	Not reported
Alt Facility RCRA ID:	Not reported
Alt Facility Sign Date:	Not reported
MGMT Method Type Code:	Not reported
Waste Code:	D008 - LEAD 5.0 MG/L TCLP
Waste Code:	Not reported
Waste Code:	Not reported
Waste Code:	Not reported
Waste Code:	Not reported
Waste Code:	Not reported
Quantity:	15060
Units:	P - Pounds
Number of Containers:	001
Container Type:	CM - Metal boxes, cases, roll-offs
Handling Method:	L Landfill.
Specific Gravity:	01.00

Document ID:	NYE0106064
Manifest Status:	Not reported
seq:	01
Year:	1998
Trans1 State ID:	AD06661
Trans2 State ID:	Not reported
Generator Ship Date:	11/05/1998
Trans1 Recv Date:	11/05/1998
Trans2 Recv Date:	Not reported
TSD Site Recv Date:	11/09/1998

CONSOLIDATED EDISON (Continued) **1009237483**

Part A Recv Date:	Not reported
Part B Recv Date:	Not reported
Generator EPA ID:	NYP004027512
Trans1 EPA ID:	PAD146714878
Trans2 EPA ID:	Not reported
TSDF ID 1:	NYD049836679
TSDF ID 2:	Not reported
Manifest Tracking Number:	Not reported
Import Indicator:	Not reported
Export Indicator:	Not reported
Discr Quantity Indicator:	Not reported
Discr Type Indicator:	Not reported
Discr Residue Indicator:	Not reported
Discr Partial Reject Indicator:	Not reported
Discr Full Reject Indicator:	Not reported
Manifest Ref Number:	Not reported
Alt Facility RCRA ID:	Not reported
Alt Facility Sign Date:	Not reported
MGMT Method Type Code:	Not reported
Waste Code:	D008 - LEAD 5.0 MG/L TCLP
Waste Code:	Not reported
Waste Code:	Not reported
Waste Code:	Not reported
Waste Code:	Not reported
Waste Code:	Not reported
Quantity:	09000
Units:	P - Pounds
Number of Containers:	001
Container Type:	CM - Metal boxes, cases, roll-offs
Handling Method:	L Landfill.
Specific Gravity:	01.00

Document ID:	NYE0106075
Manifest Status:	Not reported
seq:	01
Year:	1998
Trans1 State ID:	XC76516PA
Trans2 State ID:	Not reported
Generator Ship Date:	11/10/1998
Trans1 Recv Date:	11/10/1998
Trans2 Recv Date:	Not reported
TSD Site Recv Date:	11/16/1998
Part A Recv Date:	Not reported
Part B Recv Date:	Not reported
Generator EPA ID:	NYP004027512
Trans1 EPA ID:	PAD146714878
Trans2 EPA ID:	Not reported
TSDF ID 1:	NYD049836679
TSDF ID 2:	Not reported
Manifest Tracking Number:	Not reported
Import Indicator:	Not reported
Export Indicator:	Not reported
Discr Quantity Indicator:	Not reported
Discr Type Indicator:	Not reported
Discr Residue Indicator:	Not reported
Discr Partial Reject Indicator:	Not reported
Discr Full Reject Indicator:	Not reported

CONSOLIDATED EDISON (Continued) **1009237483**

Manifest Ref Number:	Not reported
Alt Facility RCRA ID:	Not reported
Alt Facility Sign Date:	Not reported
MGMT Method Type Code:	Not reported
Waste Code:	D008 - LEAD 5.0 MG/L TCLP
Waste Code:	Not reported
Waste Code:	Not reported
Waste Code:	Not reported
Waste Code:	Not reported
Waste Code:	Not reported
Quantity:	07280
Units:	P - Pounds
Number of Containers:	001
Container Type:	CM - Metal boxes, cases, roll-offs
Handling Method:	L Landfill.
Specific Gravity:	01.00

AL368 **CONSOLIDATED EDISON** **NY MANIFEST** **1009238956**
SW **CANAL & ESSEX ST** **N/A**
1/8-1/4 **NEW YORK, NY**
0.202 mi.
1069 ft. **Site 2 of 13 in cluster AL**

Relative:
Higher

Actual:
33 ft.

NY MANIFEST:

Country:	USA
EPA ID:	NYP004055208
Facility Status:	Not reported
Location Address 1:	CANAL & ESSEX ST
Code:	BP
Location Address 2:	Not reported
Total Tanks:	Not reported
Location City:	NEW YORK
Location State:	NY
Location Zip:	Not reported
Location Zip 4:	Not reported

NY MANIFEST:

EPAID:	NYP004055208
Mailing Name:	CONSOLIDATED EDISON
Mailing Contact:	FRANKLIN MURRAY
Mailing Address 1:	4 IRVING PLACE RM 828
Mailing Address 2:	Not reported
Mailing City:	NEW YORK
Mailing State:	NY
Mailing Zip:	10003
Mailing Zip 4:	Not reported
Mailing Country:	USA
Mailing Phone:	2124602808

NY MANIFEST:

Document ID:	NYE0481365
Manifest Status:	Not reported
seq:	01
Year:	2000
Trans1 State ID:	80680AE
Trans2 State ID:	Not reported
Generator Ship Date:	05/09/2000

CONSOLIDATED EDISON (Continued) **1009238956**

Trans1 Recv Date:	05/09/2000
Trans2 Recv Date:	Not reported
TSD Site Recv Date:	05/09/2000
Part A Recv Date:	Not reported
Part B Recv Date:	Not reported
Generator EPA ID:	NYP004055208
Trans1 EPA ID:	NYD006982359
Trans2 EPA ID:	Not reported
TSDF ID 1:	NYD980593636
TSDF ID 2:	Not reported
Manifest Tracking Number:	Not reported
Import Indicator:	Not reported
Export Indicator:	Not reported
Discr Quantity Indicator:	Not reported
Discr Type Indicator:	Not reported
Discr Residue Indicator:	Not reported
Discr Partial Reject Indicator:	Not reported
Discr Full Reject Indicator:	Not reported
Manifest Ref Number:	Not reported
Alt Facility RCRA ID:	Not reported
Alt Facility Sign Date:	Not reported
MGMT Method Type Code:	Not reported
Waste Code:	D018 - BENZENE 0.5 MG/L TCLP
Waste Code:	Not reported
Waste Code:	Not reported
Waste Code:	Not reported
Waste Code:	Not reported
Waste Code:	Not reported
Quantity:	00055
Units:	G - Gallons (liquids only)* (8.3 pounds)
Number of Containers:	001
Container Type:	DM - Metal drums, barrels
Handling Method:	T Chemical, physical, or biological treatment.
Specific Gravity:	01.00

AA369 **SHEARL REALTY** **NY TANKS** **S116349300**
NNW **137 ORCHARD STREET** **N/A**
1/8-1/4 **NEW YORK, NY 10002**
0.203 mi.
1071 ft. **Site 11 of 13 in cluster AA**

Relative:
Higher

Actual:
37 ft.

TANKS:

Facility Id:	2-607399
Region:	STATE
DEC Region:	2
Site Status:	Active
Program Type:	PBS
Expiration Date:	02/05/2017
UTM X:	585357.98032
UTM Y:	4508167.53295

Z370 NE 1/8-1/4 0.203 mi. 1072 ft. | **CON EDISON MANHOLE 30356**
62 CLINTON ST FRONT OF
NEW YORK, NY 10003 | **RCRA NonGen / NLR**
NY MANIFEST
NJ MANIFEST | **1014918692**
NYP004223111

Site 27 of 27 in cluster Z

Relative: Lower

Actual: 26 ft.

RCRA NonGen / NLR:

Date form received by agency:	02/03/2011
Facility name:	CON EDISON MANHOLE 30356
Facility address:	62 CLINTON ST FRONT OF NEW YORK, NY 10003
EPA ID:	NYP004223111
Mailing address:	IRVING PL RM 828 NEW YORK, NY 10003
Contact:	SEAN FERNANDEZ
Contact address:	Not reported Not reported
Contact country:	Not reported
Contact telephone:	(212) 780-3756
Contact email:	Not reported
EPA Region:	02
Classification:	Non-Generator
Description:	Handler: Non-Generators do not presently generate hazardous waste

Handler Activities Summary:

U.S. importer of hazardous waste:	No
Mixed waste (haz. and radioactive):	No
Recycler of hazardous waste:	No
Transporter of hazardous waste:	No
Treater, storer or disposer of HW:	No
Underground injection activity:	No
On-site burner exemption:	No
Furnace exemption:	No
Used oil fuel burner:	No
Used oil processor:	No
User oil refiner:	No
Used oil fuel marketer to burner:	No
Used oil Specification marketer:	No
Used oil transfer facility:	No
Used oil transporter:	No

Historical Generators:

Date form received by agency:	01/04/2011
Site name:	CON EDISON MANHOLE 30356
Classification:	Conditionally Exempt Small Quantity Generator
Violation Status:	No violations found

NY MANIFEST:

Country:	USA
EPA ID:	NYP004223111
Facility Status:	Not reported
Location Address 1:	F/O 62 CLINTON STREET
Code:	BP
Location Address 2:	Not reported
Total Tanks:	Not reported
Location City:	NEW YORK
Location State:	NY
Location Zip:	10003

CON EDISON MANHOLE 30356 (Continued) **1014918692**

Location Zip 4:	Not reported

NY MANIFEST:

EPAID:	NYP004223111
Mailing Name:	CONSOLIDATED EDISON
Mailing Contact:	DENNIS HUACON
Mailing Address 1:	4 IRVING PLACE RM 828
Mailing Address 2:	Not reported
Mailing City:	NEW YORK
Mailing State:	NY
Mailing Zip:	10003
Mailing Zip 4:	Not reported
Mailing Country:	USA
Mailing Phone:	2124602757

NY MANIFEST:

Document ID:	Not reported
Manifest Status:	Not reported
seq:	Not reported
Year:	2011
Trans1 State ID:	NJD003812047
Trans2 State ID:	Not reported
Generator Ship Date:	01/04/2011
Trans1 Recv Date:	01/04/2011
Trans2 Recv Date:	Not reported
TSD Site Recv Date:	01/05/2011
Part A Recv Date:	Not reported
Part B Recv Date:	Not reported
Generator EPA ID:	NYP004223111
Trans1 EPA ID:	Not reported
Trans2 EPA ID:	Not reported
TSDF ID 1:	NJD991291105
TSDF ID 2:	Not reported
Manifest Tracking Number:	001128797GBF
Import Indicator:	N
Export Indicator:	N
Discr Quantity Indicator:	N
Discr Type Indicator:	N
Discr Residue Indicator:	N
Discr Partial Reject Indicator:	N
Discr Full Reject Indicator:	N
Manifest Ref Number:	Not reported
Alt Facility RCRA ID:	Not reported
Alt Facility Sign Date:	Not reported
MGMT Method Type Code:	H141
Waste Code:	Not reported
Waste Code:	Not reported
Waste Code:	Not reported
Waste Code:	Not reported
Waste Code:	Not reported
Waste Code:	Not reported
Quantity:	2000.0
Units:	P - Pounds
Number of Containers:	1.0
Container Type:	TT - Cargo tank, tank trucks
Handling Method:	T Chemical, physical, or biological treatment.
Specific Gravity:	1.0

CON EDISON MANHOLE 30356 (Continued) **1014918692**

Waste Code:	D008
Waste Code 1_2:	Not reported
Waste Code 1_3:	Not reported
Waste Code 1_4:	Not reported
Waste Code 1_5:	Not reported
Waste Code 1_6:	Not reported

NJ MANIFEST:

EPA Id:	NYP004223111
Mail Address:	IRVING PL RM 828
Mail City/State/Zip:	NEW YORK, NY 10003
Facility Phone:	Not reported
Emergency Phone:	Not reported
Contact:	SEAN FERNANDEZ
Comments:	Not reported
SIC Code:	Not reported
County:	NY061
Municipal:	Not reported
Previous EPA Id:	Not reported
Gen Flag:	Not reported
Trans Flag:	Not reported
TSDF Flag:	Not reported
Name Change:	Not reported
Date Change:	Not reported

Manifest:

Manifest Number:	001128797GBF
EPA ID:	NYP004223111
Date Shipped:	1/4/2011
TSDF EPA ID:	NJD991291105
Transporter EPA ID:	NJD003812047
Transporter 2 EPA ID:	Not reported
Transporter 3 EPA ID:	Not reported
Transporter 4 EPA ID:	Not reported
Transporter 5 EPA ID:	Not reported
Transporter 6 EPA ID:	Not reported
Transporter 7 EPA ID:	Not reported
Transporter 8 EPA ID:	Not reported
Transporter 9 EPA ID:	Not reported
Transporter 10 EPA ID:	Not reported
Date Trans1 Transported Waste:	Not reported
Date Trans2 Transported Waste:	Not reported
Date Trans3 Transported Waste:	Not reported
Date Trans4 Transported Waste:	Not reported
Date Trans5 Transported Waste:	Not reported
Date Trans6 Transported Waste:	Not reported
Date Trans7 Transported Waste:	Not reported
Date Trans8 Transported Waste:	Not reported
Date Trans9 Transported Waste:	Not reported
Date Trans10 Transported Waste:	Not reported
Date TSDF Received Waste:	Not reported
TSDF EPA Facility Name:	Not reported
QTY Units:	Not reported
Transporter SEQ ID:	Not reported
Transporter-1 Date:	Not reported
Waste SEQ ID:	Not reported

CON EDISON MANHOLE 30356 (Continued) **1014918692**

Waste Type Code 2:	Not reported
Waste Type Code 3:	Not reported
Waste Type Code 4:	Not reported
Waste Type Code 5:	Not reported
Waste Type Code 6:	Not reported
Date Accepted:	Not reported
Manifest Discrepancy Type:	Not reported
Data Entry Number:	Not reported
Was Load Rejected:	NEW YORK, NY 10003
Reason Load Was Rejected:	Not reported

Waste:

Manifest Year:	Not reported
Waste Code:	D008
Hand Code:	H141
Quantity:	2,000.00 Pounds

X371
SSW
1/8-1/4
0.203 mi.
1073 ft.

CON EDISON SERVICE BOX: 37686
14 JEFFERSON ST FRONT OF
NEW YORK, NY 10002

NJ MANIFEST **S117987162**
N/A

Site 10 of 12 in cluster X

Relative:
Lower

Actual:
27 ft.

NJ MANIFEST:

EPA Id:	NYP004280509
Mail Address:	IRVING PL, RM 828
Mail City/State/Zip:	NEW YORK, NY 10003
Facility Phone:	Not reported
Emergency Phone:	Not reported
Contact:	BENJAMIN BAMONTE
Comments:	Not reported
SIC Code:	Not reported
County:	NY061
Municipal:	Not reported
Previous EPA Id:	Not reported
Gen Flag:	Not reported
Trans Flag:	Not reported
TSDF Flag:	Not reported
Name Change:	Not reported
Date Change:	Not reported

Manifest:

Manifest Number:	010840225JJK
EPA ID:	NYP004280509
Date Shipped:	12/14/2012
TSDF EPA ID:	NJD002200046
Transporter EPA ID:	NJ0000027193
Transporter 2 EPA ID:	Not reported
Transporter 3 EPA ID:	Not reported
Transporter 4 EPA ID:	Not reported
Transporter 5 EPA ID:	Not reported
Transporter 6 EPA ID:	Not reported
Transporter 7 EPA ID:	Not reported
Transporter 8 EPA ID:	Not reported
Transporter 9 EPA ID:	Not reported
Transporter 10 EPA ID:	Not reported

CON EDISON SERVICE BOX: 37686 (Continued) **S117987162**

Date Trans1 Transported Waste:	Not reported
Date Trans2 Transported Waste:	Not reported
Date Trans3 Transported Waste:	Not reported
Date Trans4 Transported Waste:	Not reported
Date Trans5 Transported Waste:	Not reported
Date Trans6 Transported Waste:	Not reported
Date Trans7 Transported Waste:	Not reported
Date Trans8 Transported Waste:	Not reported
Date Trans9 Transported Waste:	Not reported
Date Trans10 Transported Waste:	Not reported
Date TSDF Received Waste:	Not reported
TSDF EPA Facility Name:	Not reported
QTY Units:	Not reported
Transporter SEQ ID:	Not reported
Transporter-1 Date:	Not reported
Waste SEQ ID:	Not reported
Waste Type Code 2:	Not reported
Waste Type Code 3:	Not reported
Waste Type Code 4:	Not reported
Waste Type Code 5:	Not reported
Waste Type Code 6:	Not reported
Date Accepted:	Not reported
Manifest Discrepancy Type:	Not reported
Data Entry Number:	Not reported
Was Load Rejected:	NEW YORK, NY 10003
Reason Load Was Rejected:	Not reported

Waste:

Manifest Year:	Not reported
Waste Code:	D008
Hand Code:	Not reported
Quantity:	350.00 Pounds

X372 **CON EDISON SERVICE BOX: 37686** **RCRA NonGen / NLR** **1016960297**
SSW **14 JEFFERSON ST** **NY MANIFEST** **NYP004322012**
1/8-1/4 **NEW YORK, NY 10002**
0.203 mi.
1073 ft. **Site 11 of 12 in cluster X**

Relative:
Lower

Actual:
27 ft.

RCRA NonGen / NLR:

Date form received by agency:	07/20/2013
Facility name:	CON EDISON SERVICE BOX: 37686
Facility address:	14 JEFFERSON ST NEW YORK, NY 10002
EPA ID:	NYP004322012
Mailing address:	IRVING PL, RM 828 NEW YORK, NY 10003
Contact:	BENJAMIN BAMONTE
Contact address:	Not reported Not reported
Contact country:	Not reported
Contact telephone:	(212) 894-9549
Contact email:	Not reported
EPA Region:	02
Classification:	Non-Generator

CON EDISON SERVICE BOX: 37686 (Continued) **1016960297**

Description: Handler: Non-Generators do not presently generate hazardous waste

Handler Activities Summary:

U.S. importer of hazardous waste:	No
Mixed waste (haz. and radioactive):	No
Recycler of hazardous waste:	No
Transporter of hazardous waste:	No
Treater, storer or disposer of HW:	No
Underground injection activity:	No
On-site burner exemption:	No
Furnace exemption:	No
Used oil fuel burner:	No
Used oil processor:	No
User oil refiner:	No
Used oil fuel marketer to burner:	No
Used oil Specification marketer:	No
Used oil transfer facility:	No
Used oil transporter:	No

Historical Generators:

Date form received by agency:	06/20/2013
Site name:	CON EDISON SERVICE BOX: 37686
Classification:	Conditionally Exempt Small Quantity Generator
Violation Status:	No violations found

NY MANIFEST:

Country:	USA
EPA ID:	NYP004322012
Facility Status:	Not reported
Location Address 1:	FO 14 JEFFERSON ST
Code:	BP
Location Address 2:	SB #37686
Total Tanks:	Not reported
Location City:	NEW YORK
Location State:	NY
Location Zip:	10002
Location Zip 4:	Not reported

NY MANIFEST:

EPAID:	NYP004322012
Mailing Name:	CON EDISON
Mailing Contact:	CON EDISON
Mailing Address 1:	4 IRVING PLACE 15TH FLOOR
Mailing Address 2:	Not reported
Mailing City:	NEW YORK
Mailing State:	NY
Mailing Zip:	10003
Mailing Zip 4:	Not reported
Mailing Country:	USA
Mailing Phone:	2124603770

NY MANIFEST:

Document ID:	Not reported
Manifest Status:	Not reported
seq:	Not reported
Year:	2013

CON EDISON SERVICE BOX: 37686 (Continued) **1016960297**

Trans1 State ID:	NJ0000027193
Trans2 State ID:	Not reported
Generator Ship Date:	06/20/2013
Trans1 Recv Date:	06/20/2013
Trans2 Recv Date:	Not reported
TSD Site Recv Date:	06/21/2013
Part A Recv Date:	Not reported
Part B Recv Date:	Not reported
Generator EPA ID:	NYP004322012
Trans1 EPA ID:	Not reported
Trans2 EPA ID:	Not reported
TSDF ID 1:	NJD002200046
TSDF ID 2:	Not reported
Manifest Tracking Number:	011693308JJK
Import Indicator:	N
Export Indicator:	N
Discr Quantity Indicator:	N
Discr Type Indicator:	N
Discr Residue Indicator:	N
Discr Partial Reject Indicator:	N
Discr Full Reject Indicator:	N
Manifest Ref Number:	Not reported
Alt Facility RCRA ID:	Not reported
Alt Facility Sign Date:	Not reported
MGMT Method Type Code:	H110
Waste Code:	Not reported
Waste Code:	Not reported
Waste Code:	Not reported
Waste Code:	Not reported
Waste Code:	Not reported
Waste Code:	Not reported
Quantity:	250
Units:	P - Pounds
Number of Containers:	1
Container Type:	TT - Cargo tank, tank trucks
Handling Method:	T Chemical, physical, or biological treatment.
Specific Gravity:	1
Waste Code:	D008
Waste Code 1_2:	Not reported
Waste Code 1_3:	Not reported
Waste Code 1_4:	Not reported
Waste Code 1_5:	Not reported
Waste Code 1_6:	Not reported

X373 **CON EDISON SERVICE BOX: 37686** **RCRA-CESQG** **1016149387**
SSW **14 JEFFERSON ST FRONT OF** **FINDS** **NYP004280509**
1/8-1/4 **NEW YORK, NY 10002** **NY MANIFEST**
0.203 mi. **ECHO**
1073 ft. **Site 12 of 12 in cluster X**

Relative:
Lower

Actual:
27 ft.

RCRA-CESQG:

Date form received by agency:	12/14/2012
Facility name:	CON EDISON SERVICE BOX: 37686
Facility address:	14 JEFFERSON ST FRONT OF NEW YORK, NY 10002
EPA ID:	NYP004280509
Mailing address:	IRVING PL, RM 828

CON EDISON SERVICE BOX: 37686 (Continued) **1016149387**

NEW YORK, NY 10003
Contact: BENJAMIN BAMONTE
Contact address: Not reported
Not reported
Contact country: Not reported
Contact telephone: (212) 894-9549
Contact email: Not reported
EPA Region: 02
Classification: Conditionally Exempt Small Quantity Generator
Description: Handler: generates 100 kg or less of hazardous waste per calendar month, and accumulates 1000 kg or less of hazardous waste at any time; or generates 1 kg or less of acutely hazardous waste per calendar month, and accumulates at any time: 1 kg or less of acutely hazardous waste; or 100 kg or less of any residue or contaminated soil, waste or other debris resulting from the cleanup of a spill, into or on any land or water, of acutely hazardous waste; or generates 100 kg or less of any residue or contaminated soil, waste or other debris resulting from the cleanup of a spill, into or on any land or water, of acutely hazardous waste during any calendar month, and accumulates at any time: 1 kg or less of acutely hazardous waste; or 100 kg or less of any residue or contaminated soil, waste or other debris resulting from the cleanup of a spill, into or on any land or water, of acutely hazardous waste

Handler Activities Summary:

U.S. importer of hazardous waste:	No
Mixed waste (haz. and radioactive):	No
Recycler of hazardous waste:	No
Transporter of hazardous waste:	No
Treater, storer or disposer of HW:	No
Underground injection activity:	No
On-site burner exemption:	No
Furnace exemption:	No
Used oil fuel burner:	No
Used oil processor:	No
User oil refiner:	No
Used oil fuel marketer to burner:	No
Used oil Specification marketer:	No
Used oil transfer facility:	No
Used oil transporter:	No

Violation Status: No violations found

FINDS:

Registry ID: 110055455092

Environmental Interest/Information System
RCRAInfo is a national information system that supports the Resource Conservation and Recovery Act (RCRA) program through the tracking of events and activities related to facilities that generate, transport, and treat, store, or dispose of hazardous waste. RCRAInfo allows RCRA program staff to track the notification, permit, compliance, and corrective action activities required under RCRA.

CON EDISON SERVICE BOX: 37686 (Continued) **1016149387**

NY MANIFEST:

Country:	USA
EPA ID:	NYP004280509
Facility Status:	Not reported
Location Address 1:	FO 14 JEFFERSON ST
Code:	BP
Location Address 2:	SERV BOX 37686
Total Tanks:	Not reported
Location City:	NEW YORK
Location State:	NY
Location Zip:	10002
Location Zip 4:	Not reported

NY MANIFEST:

EPAID:	NYP004280509
Mailing Name:	CON EDISON
Mailing Contact:	CON EDISON
Mailing Address 1:	4 IRVING PL 15TH FL
Mailing Address 2:	Not reported
Mailing City:	NEW YORK
Mailing State:	NY
Mailing Zip:	10003
Mailing Zip 4:	Not reported
Mailing Country:	USA
Mailing Phone:	2124603770

NY MANIFEST:

Document ID:	Not reported
Manifest Status:	Not reported
seq:	Not reported
Year:	2012
Trans1 State ID:	NJ0000027193
Trans2 State ID:	Not reported
Generator Ship Date:	12/14/2012
Trans1 Recv Date:	12/14/2012
Trans2 Recv Date:	Not reported
TSD Site Recv Date:	12/17/2012
Part A Recv Date:	Not reported
Part B Recv Date:	Not reported
Generator EPA ID:	NYP004280509
Trans1 EPA ID:	Not reported
Trans2 EPA ID:	Not reported
TSDF ID 1:	NJD002200046
TSDF ID 2:	Not reported
Manifest Tracking Number:	010840225JJK
Import Indicator:	N
Export Indicator:	N
Discr Quantity Indicator:	N
Discr Type Indicator:	N
Discr Residue Indicator:	N
Discr Partial Reject Indicator:	N
Discr Full Reject Indicator:	N
Manifest Ref Number:	Not reported
Alt Facility RCRA ID:	Not reported
Alt Facility Sign Date:	Not reported
MGMT Method Type Code:	H111
Waste Code:	Not reported

CON EDISON SERVICE BOX: 37686 (Continued) **1016149387**

Waste Code:	Not reported
Waste Code:	Not reported
Waste Code:	Not reported
Waste Code:	Not reported
Waste Code:	Not reported
Quantity:	350.0
Units:	P - Pounds
Number of Containers:	1.0
Container Type:	TT - Cargo tank, tank trucks
Handling Method:	T Chemical, physical, or biological treatment.
Specific Gravity:	1.0
Waste Code:	D008
Waste Code 1_2:	Not reported
Waste Code 1_3:	Not reported
Waste Code 1_4:	Not reported
Waste Code 1_5:	Not reported
Waste Code 1_6:	Not reported

ECHO:

Envid:	1016149387
Registry ID:	110055455092
DFR URL:	http://echo.epa.gov/detailed_facility_report?fid=110055455092

Y374 **CON EDISON** **NY MANIFEST** **S117065461**
South **HENRY ST & CLINTON ST** **N/A**
1/8-1/4 **NEW YORK, NY 10002**
0.204 mi.
1077 ft. **Site 18 of 20 in cluster Y**

Relative:
Lower

Actual:
27 ft.

NY MANIFEST:

Country:	USA
EPA ID:	NYP004580197
Facility Status:	Not reported
Location Address 1:	HENRY ST & CLINTON ST
Code:	BP
Location Address 2:	SB 30287
Total Tanks:	Not reported
Location City:	NEW YORK
Location State:	NY
Location Zip:	10002
Location Zip 4:	Not reported

NY MANIFEST:

EPAID:	NYP004580197
Mailing Name:	CON EDISON
Mailing Contact:	TOM TEELING
Mailing Address 1:	4 IRVING PLACE 15TH FLOOR
Mailing Address 2:	Not reported
Mailing City:	NEW YORK
Mailing State:	NY
Mailing Zip:	10003
Mailing Zip 4:	Not reported
Mailing Country:	USA
Mailing Phone:	Not reported

NY MANIFEST:

CON EDISON (Continued) **S117065461**

Document ID:	Not reported
Manifest Status:	Not reported
seq:	Not reported
Year:	2014
Trans1 State ID:	NJD003812047
Trans2 State ID:	Not reported
Generator Ship Date:	06/30/2014
Trans1 Recv Date:	06/30/2014
Trans2 Recv Date:	Not reported
TSD Site Recv Date:	06/30/2014
Part A Recv Date:	Not reported
Part B Recv Date:	Not reported
Generator EPA ID:	NYP004580197
Trans1 EPA ID:	Not reported
Trans2 EPA ID:	Not reported
TSDF ID 1:	NJD991291105
TSDF ID 2:	Not reported
Manifest Tracking Number:	002502225GBF
Import Indicator:	N
Export Indicator:	N
Discr Quantity Indicator:	N
Discr Type Indicator:	N
Discr Residue Indicator:	N
Discr Partial Reject Indicator:	N
Discr Full Reject Indicator:	N
Manifest Ref Number:	Not reported
Alt Facility RCRA ID:	Not reported
Alt Facility Sign Date:	Not reported
MGMT Method Type Code:	H110
Waste Code:	Not reported
Waste Code:	Not reported
Waste Code:	Not reported
Waste Code:	Not reported
Waste Code:	Not reported
Waste Code:	Not reported
Quantity:	1000
Units:	P - Pounds
Number of Containers:	1
Container Type:	TT - Cargo tank, tank trucks
Handling Method:	T Chemical, physical, or biological treatment.
Specific Gravity:	1
Waste Code:	D008
Waste Code 1_2:	Not reported
Waste Code 1_3:	Not reported
Waste Code 1_4:	Not reported
Waste Code 1_5:	Not reported
Waste Code 1_6:	Not reported

Y375 South 1/8-1/4 0.204 mi. 1077 ft. | **CON EDISON SERVICE BOX: 30289**
HENRY ST & CLINTON ST
NEW YORK, NY 10002 | **RCRA NonGen / NLR**
FINDS | **1017779995**
NYP004580197

Site 19 of 20 in cluster Y

Relative: Lower

Actual: 27 ft.

RCRA NonGen / NLR:

Date form received by agency:	07/30/2014
Facility name:	CON EDISON SERVICE BOX: 30289
Facility address:	HENRY ST & CLINTON ST NEW YORK, NY 10002
EPA ID:	NYP004580197
Mailing address:	IRVING PL, 15TH FL NE NEW YORK, NY 10003
Contact:	THOMAS TEELING
Contact address:	Not reported Not reported
Contact country:	Not reported
Contact telephone:	(212) 460-3770
Contact email:	Not reported
EPA Region:	02
Classification:	Non-Generator
Description:	Handler: Non-Generators do not presently generate hazardous waste

Handler Activities Summary:

U.S. importer of hazardous waste:	No
Mixed waste (haz. and radioactive):	No
Recycler of hazardous waste:	No
Transporter of hazardous waste:	No
Treater, storer or disposer of HW:	No
Underground injection activity:	No
On-site burner exemption:	No
Furnace exemption:	No
Used oil fuel burner:	No
Used oil processor:	No
User oil refiner:	No
Used oil fuel marketer to burner:	No
Used oil Specification marketer:	No
Used oil transfer facility:	No
Used oil transporter:	No

Historical Generators:

Date form received by agency:	06/30/2014
Site name:	CON EDISON
Classification:	Small Quantity Generator
Date form received by agency:	06/30/2014
Site name:	CON EDISON
Classification:	Not a generator, verified
Violation Status:	No violations found

FINDS:

Registry ID: 110063830840

Environmental Interest/Information System

RCRAInfo is a national information system that supports the Resource Conservation and Recovery Act (RCRA) program through the tracking of

CON EDISON SERVICE BOX: 30289 (Continued) **1017779995**

events and activities related to facilities that generate, transport, and treat, store, or dispose of hazardous waste. RCRAInfo allows RCRA program staff to track the notification, permit, compliance, and corrective action activities required under RCRA.

AD376 **CONSOLIDATED EDISON OF NY** **NY MANIFEST** **S112140814**
WSW **F/O 30 ORCHARD ST** **N/A**
1/8-1/4 **NEW YORK, NY 10002**
0.204 mi.
1079 ft. **Site 3 of 10 in cluster AD**

Relative:
Higher

Actual:
39 ft.

NY MANIFEST:

Country:	USA
EPA ID:	NYP004256020
Facility Status:	Not reported
Location Address 1:	F/O 30 ORCHARD ST
Code:	BP
Location Address 2:	Not reported
Total Tanks:	Not reported
Location City:	NEW YORK
Location State:	NY
Location Zip:	10002
Location Zip 4:	Not reported

NY MANIFEST:

EPAID:	NYP004256020
Mailing Name:	CONSOLIDATED EDISON OF NY
Mailing Contact:	TOM TEELING
Mailing Address 1:	4 IRVING PLACE FLOOR 15
Mailing Address 2:	Not reported
Mailing City:	NEW YORK
Mailing State:	NY
Mailing Zip:	10003
Mailing Zip 4:	Not reported
Mailing Country:	USA
Mailing Phone:	2124603770

NY MANIFEST:

Document ID:	Not reported
Manifest Status:	Not reported
seq:	Not reported
Year:	2012
Trans1 State ID:	NJ0000027193
Trans2 State ID:	Not reported
Generator Ship Date:	06/26/2012
Trans1 Recv Date:	06/26/2012
Trans2 Recv Date:	Not reported
TSD Site Recv Date:	06/29/2012
Part A Recv Date:	Not reported
Part B Recv Date:	Not reported
Generator EPA ID:	NYP004256020
Trans1 EPA ID:	Not reported
Trans2 EPA ID:	Not reported
TSDF ID 1:	NJD002200046
TSDF ID 2:	Not reported
Manifest Tracking Number:	009203458JJK
Import Indicator:	N

CONSOLIDATED EDISON OF NY (Continued) **S112140814**

Export Indicator:	N
Discr Quantity Indicator:	N
Discr Type Indicator:	N
Discr Residue Indicator:	N
Discr Partial Reject Indicator:	N
Discr Full Reject Indicator:	N
Manifest Ref Number:	Not reported
Alt Facility RCRA ID:	Not reported
Alt Facility Sign Date:	Not reported
MGMT Method Type Code:	H111
Waste Code:	Not reported
Waste Code:	Not reported
Waste Code:	Not reported
Waste Code:	Not reported
Waste Code:	Not reported
Waste Code:	Not reported
Quantity:	500.0
Units:	P - Pounds
Number of Containers:	1.0
Container Type:	TT - Cargo tank, tank trucks
Handling Method:	T Chemical, physical, or biological treatment.
Specific Gravity:	1.0
Waste Code:	D008
Waste Code 1_2:	Not reported
Waste Code 1_3:	Not reported
Waste Code 1_4:	Not reported
Waste Code 1_5:	Not reported
Waste Code 1_6:	Not reported

AM377 **MDI REALTY INC** **NY AST** **U004047558**
SSW **181 E. BROADWAY** **N/A**
1/8-1/4 **NEW YORK, NY 10002**
0.204 mi.
1079 ft. **Site 1 of 4 in cluster AM**

Relative:
Lower

Actual:
28 ft.

AST:

Region:	STATE
DEC Region:	2
Site Status:	Unregulated/Closed
Facility Id:	2-609687
Program Type:	PBS
UTM X:	585376.36721
UTM Y:	4507509.38804
Expiration Date:	N/A
Site Type:	Apartment Building/Office Building

Affiliation Records:

Site Id:	59093
Affiliation Type:	Facility Owner
Company Name:	MDI REALTY INC
Contact Type:	PRESIDENT
Contact Name:	DAVID MAK
Address1:	181 E. BROADWAY
Address2:	Not reported
City:	NEW YORK
State:	NY
Zip Code:	10002

MDI REALTY INC (Continued) **U004047558**

Country Code:	001
Phone:	(212) 995-8700
EMail:	Not reported
Fax Number:	Not reported
Modified By:	KXTANG
Date Last Modified:	2004-08-25

Site Id:	59093
Affiliation Type:	Mail Contact
Company Name:	MDI REALTY INC
Contact Type:	Not reported
Contact Name:	Not reported
Address1:	C/O 179 E. BROADWAY
Address2:	Not reported
City:	NEW YORK
State:	NY
Zip Code:	10002
Country Code:	001
Phone:	(212) 995-8700
EMail:	Not reported
Fax Number:	Not reported
Modified By:	KXTANG
Date Last Modified:	2004-08-25

Site Id:	59093
Affiliation Type:	On-Site Operator
Company Name:	MDI REALTY INC
Contact Type:	Not reported
Contact Name:	DAVID MAK
Address1:	Not reported
Address2:	Not reported
City:	Not reported
State:	NN
Zip Code:	Not reported
Country Code:	001
Phone:	(212) 995-8700
EMail:	Not reported
Fax Number:	Not reported
Modified By:	KXTANG
Date Last Modified:	2004-08-25

Site Id:	59093
Affiliation Type:	Emergency Contact
Company Name:	MDI REALTY INC
Contact Type:	Not reported
Contact Name:	DAVID MAK
Address1:	Not reported
Address2:	Not reported
City:	Not reported
State:	NN
Zip Code:	Not reported
Country Code:	001
Phone:	(718) 321-8187
EMail:	Not reported
Fax Number:	Not reported
Modified By:	KXTANG
Date Last Modified:	2004-08-25

MDI REALTY INC (Continued) **U004047558**

Tank Info:

Tank Number:	001
Tank Id:	179913
Material Code:	0000
Common Name of Substance:	Empty

Equipment Records:

A00 - Tank Internal Protection - None
F04 - Pipe External Protection - Fiberglass
C01 - Pipe Location - Aboveground
D06 - Pipe Type - Fiberglass Reinforced Plastic (FRP)
G09 - Tank Secondary Containment - Modified Double-Walled (Aboveground)
H06 - Tank Leak Detection - Impervious Barrier/Concrete Pad (A/G)
J02 - Dispenser - Suction Dispenser
K01 - Spill Prevention - Catch Basin
E04 - Piping Secondary Containment - Double walled UG
B04 - Tank External Protection - Fiberglass
I05 - Overfill - Vent Whistle

Tank Location:	1
Tank Type:	Steel/Carbon Steel/Iron
Tank Status:	Closed - Removed
Pipe Model:	D
Install Date:	Not reported
Capacity Gallons:	3000
Tightness Test Method:	NN
Date Test:	Not reported
Next Test Date:	Not reported
Date Tank Closed:	Not reported
Register:	True
Modified By:	KXTANG
Last Modified:	08/25/2004
Material Name:	Not reported

AE378 **CON EDISON** **RCRA NonGen / NLR** **1019901780**
West **300 GRAND ST** **NYP004765947**
1/8-1/4 **NEW YORK, NY 10003**
0.205 mi.
1081 ft. **Site 8 of 22 in cluster AE**

Relative:
Higher

Actual:
40 ft.

RCRA NonGen / NLR:

Date form received by agency:	04/10/2015
Facility name:	CON EDISON
Facility address:	300 GRAND ST NEW YORK, NY 10003
EPA ID:	NYP004765947
Mailing address:	IRVING PL 15TH FL NE NEW YORK, NY 10003
Contact:	THOMAS TEELING
Contact address:	Not reported Not reported
Contact country:	Not reported
Contact telephone:	(212) 460-3770
Contact email:	Not reported
EPA Region:	02
Classification:	Non-Generator

CON EDISON (Continued) **1019901780**

Description: Handler: Non-Generators do not presently generate hazardous waste

Handler Activities Summary:

U.S. importer of hazardous waste:	No
Mixed waste (haz. and radioactive):	No
Recycler of hazardous waste:	No
Transporter of hazardous waste:	No
Treater, storer or disposer of HW:	No
Underground injection activity:	No
On-site burner exemption:	No
Furnace exemption:	No
Used oil fuel burner:	No
Used oil processor:	No
User oil refiner:	No
Used oil fuel marketer to burner:	No
Used oil Specification marketer:	No
Used oil transfer facility:	No
Used oil transporter:	No

Historical Generators:

Date form received by agency:	04/10/2015
Site name:	CON EDISON
Classification:	Small Quantity Generator

Violation Status: No violations found

AE379 **CON EDISON** **NY MANIFEST** **S119074325**
West **300 GRAND ST** **N/A**
1/8-1/4 **NEW YORK, NY 10003**
0.205 mi.
1081 ft. **Site 9 of 22 in cluster AE**

Relative:
Higher

Actual:
40 ft.

NY MANIFEST:

Country:	USA
EPA ID:	NYP004765947
Facility Status:	Not reported
Location Address 1:	F/O 300 GRAND ST
Code:	BP
Location Address 2:	SB 35694
Total Tanks:	Not reported
Location City:	NEW YORK
Location State:	NY
Location Zip:	10003
Location Zip 4:	Not reported

NY MANIFEST:

EPAID:	NYP004765947
Mailing Name:	CON EDISON
Mailing Contact:	TOM TEELING
Mailing Address 1:	4 IRVING PLACE - 15TH FLOOR
Mailing Address 2:	Not reported
Mailing City:	NEW YORK
Mailing State:	NY
Mailing Zip:	10003
Mailing Zip 4:	Not reported
Mailing Country:	USA
Mailing Phone:	Not reported

CON EDISON (Continued) **S119074325**

NY MANIFEST:

Document ID:	Not reported
Manifest Status:	Not reported
seq:	Not reported
Year:	2015
Trans1 State ID:	NJD003812047
Trans2 State ID:	Not reported
Generator Ship Date:	04/10/2015
Trans1 Recv Date:	04/10/2015
Trans2 Recv Date:	Not reported
TSD Site Recv Date:	04/14/2015
Part A Recv Date:	Not reported
Part B Recv Date:	Not reported
Generator EPA ID:	NYP004765947
Trans1 EPA ID:	Not reported
Trans2 EPA ID:	Not reported
TSDF ID 1:	NJD991291105
TSDF ID 2:	Not reported
Manifest Tracking Number:	002611751GBF
Import Indicator:	N
Export Indicator:	N
Discr Quantity Indicator:	N
Discr Type Indicator:	N
Discr Residue Indicator:	N
Discr Partial Reject Indicator:	N
Discr Full Reject Indicator:	N
Manifest Ref Number:	Not reported
Alt Facility RCRA ID:	Not reported
Alt Facility Sign Date:	Not reported
MGMT Method Type Code:	H110
Waste Code:	Not reported
Waste Code:	Not reported
Waste Code:	Not reported
Waste Code:	Not reported
Waste Code:	Not reported
Waste Code:	Not reported
Quantity:	500
Units:	P - Pounds
Number of Containers:	1
Container Type:	TT - Cargo tank, tank trucks
Handling Method:	T Chemical, physical, or biological treatment.
Specific Gravity:	1
Waste Code:	D008
Waste Code 1_2:	Not reported
Waste Code 1_3:	Not reported
Waste Code 1_4:	Not reported
Waste Code 1_5:	Not reported
Waste Code 1_6:	Not reported

Document ID:	Not reported
Manifest Status:	Not reported
seq:	Not reported
Year:	2015
Trans1 State ID:	NJD003812047
Trans2 State ID:	Not reported
Generator Ship Date:	04/10/2015
Trans1 Recv Date:	04/10/2015

CON EDISON (Continued) **S119074325**

Trans2 Recv Date:	Not reported
TSD Site Recv Date:	04/14/2015
Part A Recv Date:	Not reported
Part B Recv Date:	Not reported
Generator EPA ID:	NYP004765947
Trans1 EPA ID:	Not reported
Trans2 EPA ID:	Not reported
TSDF ID 1:	NJD991291105
TSDF ID 2:	Not reported
Manifest Tracking Number:	002611751GBF
Import Indicator:	N
Export Indicator:	N
Discr Quantity Indicator:	N
Discr Type Indicator:	N
Discr Residue Indicator:	N
Discr Partial Reject Indicator:	N
Discr Full Reject Indicator:	N
Manifest Ref Number:	Not reported
Alt Facility RCRA ID:	Not reported
Alt Facility Sign Date:	Not reported
MGMT Method Type Code:	H110
Waste Code:	Not reported
Waste Code:	Not reported
Waste Code:	Not reported
Waste Code:	Not reported
Waste Code:	Not reported
Waste Code:	Not reported
Quantity:	500
Units:	P - Pounds
Number of Containers:	1
Container Type:	TT - Cargo tank, tank trucks
Handling Method:	T Chemical, physical, or biological treatment.
Specific Gravity:	1
Waste Code:	D008
Waste Code 1_2:	Not reported
Waste Code 1_3:	Not reported
Waste Code 1_4:	Not reported
Waste Code 1_5:	Not reported
Waste Code 1_6:	Not reported
Document ID:	Not reported
Manifest Status:	Not reported
seq:	Not reported
Year:	2015
Trans1 State ID:	NJD003812047
Trans2 State ID:	Not reported
Generator Ship Date:	04/10/2015
Trans1 Recv Date:	04/10/2015
Trans2 Recv Date:	Not reported
TSD Site Recv Date:	04/14/2015
Part A Recv Date:	Not reported
Part B Recv Date:	Not reported
Generator EPA ID:	NYP004765947
Trans1 EPA ID:	Not reported
Trans2 EPA ID:	Not reported
TSDF ID 1:	NJD991291105
TSDF ID 2:	Not reported

CON EDISON (Continued) **S119074325**

Manifest Tracking Number:	002611751GBF
Import Indicator:	N
Export Indicator:	N
Discr Quantity Indicator:	N
Discr Type Indicator:	N
Discr Residue Indicator:	N
Discr Partial Reject Indicator:	N
Discr Full Reject Indicator:	N
Manifest Ref Number:	Not reported
Alt Facility RCRA ID:	Not reported
Alt Facility Sign Date:	Not reported
MGMT Method Type Code:	H110
Waste Code:	Not reported
Waste Code:	Not reported
Waste Code:	Not reported
Waste Code:	Not reported
Waste Code:	Not reported
Waste Code:	Not reported
Quantity:	500
Units:	P - Pounds
Number of Containers:	1
Container Type:	TT - Cargo tank, tank trucks
Handling Method:	T Chemical, physical, or biological treatment.
Specific Gravity:	1
Waste Code:	D008
Waste Code 1_2:	Not reported
Waste Code 1_3:	Not reported
Waste Code 1_4:	Not reported
Waste Code 1_5:	Not reported
Waste Code 1_6:	Not reported

AB380
SSE
1/8-1/4
0.206 mi.
1086 ft.

CON EDISON **NY MANIFEST** **S117738308**
9 MONTGOMERY ST **N/A**
NEW YORK, NY 10002

Site 6 of 6 in cluster AB

Relative:
Lower

Actual:
31 ft.

NY MANIFEST:

Country:	USA
EPA ID:	NYP004713368
Facility Status:	Not reported
Location Address 1:	9 MONTGOMERY ST
Code:	BP
Location Address 2:	SB41191
Total Tanks:	Not reported
Location City:	NEW YORK
Location State:	NY
Location Zip:	10002
Location Zip 4:	Not reported

NY MANIFEST:

EPAID:	NYP004713368
Mailing Name:	CON EDISON
Mailing Contact:	CON EDISON
Mailing Address 1:	4 IRVING PL
Mailing Address 2:	15TH FL
Mailing City:	NEW YORK

CON EDISON (Continued) **S117738308**

Mailing State:	NY
Mailing Zip:	10003
Mailing Zip 4:	Not reported
Mailing Country:	USA
Mailing Phone:	Not reported

NY MANIFEST:

Document ID:	Not reported
Manifest Status:	Not reported
seq:	Not reported
Year:	2015
Trans1 State ID:	NJD003812047
Trans2 State ID:	Not reported
Generator Ship Date:	01/09/2015
Trans1 Recv Date:	01/09/2015
Trans2 Recv Date:	Not reported
TSD Site Recv Date:	01/18/2015
Part A Recv Date:	Not reported
Part B Recv Date:	Not reported
Generator EPA ID:	NYP004713368
Trans1 EPA ID:	Not reported
Trans2 EPA ID:	Not reported
TSDF ID 1:	PAD085690592
TSDF ID 2:	Not reported
Manifest Tracking Number:	002659169GBF
Import Indicator:	N
Export Indicator:	N
Discr Quantity Indicator:	Y
Discr Type Indicator:	N
Discr Residue Indicator:	N
Discr Partial Reject Indicator:	N
Discr Full Reject Indicator:	N
Manifest Ref Number:	Not reported
Alt Facility RCRA ID:	Not reported
Alt Facility Sign Date:	Not reported
MGMT Method Type Code:	H110
Waste Code:	Not reported
Waste Code:	Not reported
Waste Code:	Not reported
Waste Code:	Not reported
Waste Code:	Not reported
Waste Code:	Not reported
Quantity:	955
Units:	P - Pounds
Number of Containers:	1
Container Type:	TT - Cargo tank, tank trucks
Handling Method:	T Chemical, physical, or biological treatment.
Specific Gravity:	1
Waste Code:	D008
Waste Code 1_2:	Not reported
Waste Code 1_3:	Not reported
Waste Code 1_4:	Not reported
Waste Code 1_5:	Not reported
Waste Code 1_6:	Not reported

Document ID:	Not reported
Manifest Status:	Not reported

CON EDISON (Continued) **S117738308**

seq:	Not reported
Year:	2015
Trans1 State ID:	NJD003812047
Trans2 State ID:	Not reported
Generator Ship Date:	01/09/2015
Trans1 Recv Date:	01/09/2015
Trans2 Recv Date:	Not reported
TSD Site Recv Date:	01/18/2015
Part A Recv Date:	Not reported
Part B Recv Date:	Not reported
Generator EPA ID:	NYP004713368
Trans1 EPA ID:	Not reported
Trans2 EPA ID:	Not reported
TSDF ID 1:	PAD085690592
TSDF ID 2:	Not reported
Manifest Tracking Number:	002659169GBF
Import Indicator:	N
Export Indicator:	N
Discr Quantity Indicator:	Y
Discr Type Indicator:	N
Discr Residue Indicator:	N
Discr Partial Reject Indicator:	N
Discr Full Reject Indicator:	N
Manifest Ref Number:	Not reported
Alt Facility RCRA ID:	Not reported
Alt Facility Sign Date:	Not reported
MGMT Method Type Code:	H110
Waste Code:	Not reported
Waste Code:	Not reported
Waste Code:	Not reported
Waste Code:	Not reported
Waste Code:	Not reported
Waste Code:	Not reported
Quantity:	955
Units:	P - Pounds
Number of Containers:	1
Container Type:	TT - Cargo tank, tank trucks
Handling Method:	T Chemical, physical, or biological treatment.
Specific Gravity:	1
Waste Code:	D008
Waste Code 1_2:	Not reported
Waste Code 1_3:	Not reported
Waste Code 1_4:	Not reported
Waste Code 1_5:	Not reported
Waste Code 1_6:	Not reported
Document ID:	Not reported
Manifest Status:	Not reported
seq:	Not reported
Year:	2015
Trans1 State ID:	NJD003812047
Trans2 State ID:	Not reported
Generator Ship Date:	01/09/2015
Trans1 Recv Date:	01/09/2015
Trans2 Recv Date:	Not reported
TSD Site Recv Date:	01/18/2015
Part A Recv Date:	Not reported

CON EDISON (Continued) **S117738308**

Part B Recv Date:	Not reported
Generator EPA ID:	NYP004713368
Trans1 EPA ID:	Not reported
Trans2 EPA ID:	Not reported
TSDF ID 1:	PAD085690592
TSDF ID 2:	Not reported
Manifest Tracking Number:	002659169GBF
Import Indicator:	N
Export Indicator:	N
Discr Quantity Indicator:	Y
Discr Type Indicator:	N
Discr Residue Indicator:	N
Discr Partial Reject Indicator:	N
Discr Full Reject Indicator:	N
Manifest Ref Number:	Not reported
Alt Facility RCRA ID:	Not reported
Alt Facility Sign Date:	Not reported
MGMT Method Type Code:	H110
Waste Code:	Not reported
Waste Code:	Not reported
Waste Code:	Not reported
Waste Code:	Not reported
Waste Code:	Not reported
Waste Code:	Not reported
Quantity:	955
Units:	P - Pounds
Number of Containers:	1
Container Type:	TT - Cargo tank, tank trucks
Handling Method:	T Chemical, physical, or biological treatment.
Specific Gravity:	1
Waste Code:	D008
Waste Code 1_2:	Not reported
Waste Code 1_3:	Not reported
Waste Code 1_4:	Not reported
Waste Code 1_5:	Not reported
Waste Code 1_6:	Not reported

AL381 **CON EDISON** **NY MANIFEST** **S117066342**
SW **24 CANAL ST** **N/A**
1/8-1/4 **NEW YORK, NY 10002**
0.206 mi.
1088 ft. **Site 3 of 13 in cluster AL**

Relative:
Higher

Actual:
33 ft.

NY MANIFEST:

Country:	USA
EPA ID:	NYP004589859
Facility Status:	Not reported
Location Address 1:	24 CANAL ST
Code:	BP
Location Address 2:	MH 28576
Total Tanks:	Not reported
Location City:	NEW YORK
Location State:	NY
Location Zip:	10002
Location Zip 4:	Not reported

NY MANIFEST:

CON EDISON (Continued) **S117066342**

EPAID:	NYP004589859
Mailing Name:	CON EDISON
Mailing Contact:	TOM TEELING
Mailing Address 1:	4 IRVING PLACE 15TH FLOOR
Mailing Address 2:	Not reported
Mailing City:	NEW YORK
Mailing State:	NY
Mailing Zip:	10003
Mailing Zip 4:	Not reported
Mailing Country:	USA
Mailing Phone:	Not reported

NY MANIFEST:

Document ID:	Not reported
Manifest Status:	Not reported
seq:	Not reported
Year:	2014
Trans1 State ID:	NJD003812047
Trans2 State ID:	Not reported
Generator Ship Date:	07/09/2014
Trans1 Recv Date:	07/09/2014
Trans2 Recv Date:	Not reported
TSD Site Recv Date:	07/09/2014
Part A Recv Date:	Not reported
Part B Recv Date:	Not reported
Generator EPA ID:	NYP004589859
Trans1 EPA ID:	Not reported
Trans2 EPA ID:	Not reported
TSDF ID 1:	NJD991291105
TSDF ID 2:	Not reported
Manifest Tracking Number:	002608201GBF
Import Indicator:	N
Export Indicator:	N
Discr Quantity Indicator:	N
Discr Type Indicator:	N
Discr Residue Indicator:	N
Discr Partial Reject Indicator:	N
Discr Full Reject Indicator:	N
Manifest Ref Number:	Not reported
Alt Facility RCRA ID:	Not reported
Alt Facility Sign Date:	Not reported
MGMT Method Type Code:	H110
Waste Code:	Not reported
Waste Code:	Not reported
Waste Code:	Not reported
Waste Code:	Not reported
Waste Code:	Not reported
Waste Code:	Not reported
Quantity:	2000
Units:	P - Pounds
Number of Containers:	1
Container Type:	TT - Cargo tank, tank trucks
Handling Method:	T Chemical, physical, or biological treatment.
Specific Gravity:	1
Waste Code:	D008
Waste Code 1_2:	Not reported
Waste Code 1_3:	Not reported

CON EDISON (Continued) **S117066342**

Waste Code 1_4: Not reported
Waste Code 1_5: Not reported
Waste Code 1_6: Not reported

AF382
SSW
1/8-1/4
0.207 mi.
1095 ft.

CON EDISON MANHOLE: 56915
17 JEFFERSON ST
NEW YORK, NY 10002

RCRA NonGen / NLR **1016972333**
NY MANIFEST **NYP004461018**

Site 3 of 11 in cluster AF

Relative:
Lower

Actual:
25 ft.

RCRA NonGen / NLR:
Date form received by agency: 04/07/2014
Facility name: CON EDISON MANHOLE: 56915
Facility address: 17 JEFFERSON ST
NEW YORK, NY 10002
EPA ID: NYP004461018
Mailing address: IRVING PL, 15TH FL NE
NEW YORK, NY 10003
Contact: THOMAS TEELING
Contact address: Not reported
Not reported
Contact country: Not reported
Contact telephone: (212) 460-3770
Contact email: Not reported
EPA Region: 02
Classification: Non-Generator
Description: Handler: Non-Generators do not presently generate hazardous waste

Handler Activities Summary:
U.S. importer of hazardous waste: No
Mixed waste (haz. and radioactive): No
Recycler of hazardous waste: No
Transporter of hazardous waste: No
Treater, storer or disposer of HW: No
Underground injection activity: No
On-site burner exemption: No
Furnace exemption: No
Used oil fuel burner: No
Used oil processor: No
User oil refiner: No
Used oil fuel marketer to burner: No
Used oil Specification marketer: No
Used oil transfer facility: No
Used oil transporter: No

Historical Generators:
Date form received by agency: 03/07/2014
Site name: CON EDISON MANHOLE: 56915
Classification: Conditionally Exempt Small Quantity Generator

Violation Status: No violations found

NY MANIFEST:
Country: USA
EPA ID: NYP004461018
Facility Status: Not reported

CON EDISON MANHOLE: 56915 (Continued) **1016972333**

Location Address 1:	17 JEFFERSON ST
Code:	BP
Location Address 2:	Not reported
Total Tanks:	Not reported
Location City:	NEW YORK
Location State:	NY
Location Zip:	10002
Location Zip 4:	Not reported

NY MANIFEST:

EPAID:	NYP004461018
Mailing Name:	CON EDISON
Mailing Contact:	CON EDISION
Mailing Address 1:	4 IRVING PL
Mailing Address 2:	15TH FL
Mailing City:	NEW YORK
Mailing State:	NY
Mailing Zip:	10003
Mailing Zip 4:	Not reported
Mailing Country:	USA
Mailing Phone:	Not reported

NY MANIFEST:

Document ID:	Not reported
Manifest Status:	Not reported
seq:	Not reported
Year:	2014
Trans1 State ID:	NJD003812047
Trans2 State ID:	Not reported
Generator Ship Date:	03/07/2014
Trans1 Recv Date:	03/07/2014
Trans2 Recv Date:	Not reported
TSD Site Recv Date:	03/07/2014
Part A Recv Date:	Not reported
Part B Recv Date:	Not reported
Generator EPA ID:	NYP004461018
Trans1 EPA ID:	Not reported
Trans2 EPA ID:	Not reported
TSDF ID 1:	NJD991291105
TSDF ID 2:	Not reported
Manifest Tracking Number:	002358521GBF
Import Indicator:	N
Export Indicator:	N
Discr Quantity Indicator:	N
Discr Type Indicator:	N
Discr Residue Indicator:	N
Discr Partial Reject Indicator:	N
Discr Full Reject Indicator:	N
Manifest Ref Number:	Not reported
Alt Facility RCRA ID:	Not reported
Alt Facility Sign Date:	Not reported
MGMT Method Type Code:	H110
Waste Code:	Not reported
Waste Code:	Not reported
Waste Code:	Not reported
Waste Code:	Not reported
Waste Code:	Not reported

CON EDISON MANHOLE: 56915 (Continued) **1016972333**

Waste Code:	Not reported
Quantity:	5000
Units:	P - Pounds
Number of Containers:	1
Container Type:	TT - Cargo tank, tank trucks
Handling Method:	T Chemical, physical, or biological treatment.
Specific Gravity:	1
Waste Code:	D008
Waste Code 1_2:	Not reported
Waste Code 1_3:	Not reported
Waste Code 1_4:	Not reported
Waste Code 1_5:	Not reported
Waste Code 1_6:	Not reported

Y383
South
1/8-1/4
0.208 mi.
1098 ft.

CON EDISON GAS DRIP: GAS~MAIN **RCRA NonGen / NLR** **1016960924**
204 HENRY ST **NY MANIFEST** **NYP004332144**
NEW YORK, NY 10002

Site 20 of 20 in cluster Y

Relative:
Lower

Actual:
26 ft.

RCRA NonGen / NLR:

Date form received by agency:	08/19/2013
Facility name:	CON EDISON GAS DRIP: GAS~MAIN
Facility address:	204 HENRY ST NEW YORK, NY 10002
EPA ID:	NYP004332144
Mailing address:	IRVING PL, RM 828 NEW YORK, NY 10003
Contact:	LOUIS CLARK
Contact address:	Not reported Not reported
Contact country:	Not reported
Contact telephone:	(347) 539-6192
Contact email:	Not reported
EPA Region:	02
Classification:	Non-Generator
Description:	Handler: Non-Generators do not presently generate hazardous waste

Handler Activities Summary:

U.S. importer of hazardous waste:	No
Mixed waste (haz. and radioactive):	No
Recycler of hazardous waste:	No
Transporter of hazardous waste:	No
Treater, storer or disposer of HW:	No
Underground injection activity:	No
On-site burner exemption:	No
Furnace exemption:	No
Used oil fuel burner:	No
Used oil processor:	No
User oil refiner:	No
Used oil fuel marketer to burner:	No
Used oil Specification marketer:	No
Used oil transfer facility:	No
Used oil transporter:	No

CON EDISON GAS DRIP: GAS~MAIN (Continued) **1016960924**

Historical Generators:

Date form received by agency:	07/19/2013
Site name:	CON EDISON GAS DRIP: GAS~MAIN
Classification:	Conditionally Exempt Small Quantity Generator
Violation Status:	No violations found

NY MANIFEST:

Country:	USA
EPA ID:	NYP004332144
Facility Status:	Not reported
Location Address 1:	CLINTON ST & HENRY ST
Code:	BP
Location Address 2:	Not reported
Total Tanks:	Not reported
Location City:	NEW YORK
Location State:	NY
Location Zip:	10002
Location Zip 4:	Not reported

NY MANIFEST:

EPAID:	NYP004332144
Mailing Name:	CON EDISON
Mailing Contact:	CON EDISON
Mailing Address 1:	4 IRVING PLACE 15TH FLOOR
Mailing Address 2:	Not reported
Mailing City:	NEW YORK
Mailing State:	NY
Mailing Zip:	10003
Mailing Zip 4:	Not reported
Mailing Country:	USA
Mailing Phone:	2124603770

NY MANIFEST:

Document ID:	Not reported
Manifest Status:	Not reported
seq:	Not reported
Year:	2013
Trans1 State ID:	NJD003812047
Trans2 State ID:	Not reported
Generator Ship Date:	07/22/2013
Trans1 Recv Date:	07/22/2013
Trans2 Recv Date:	Not reported
TSD Site Recv Date:	07/22/2013
Part A Recv Date:	Not reported
Part B Recv Date:	Not reported
Generator EPA ID:	NYP004332144
Trans1 EPA ID:	Not reported
Trans2 EPA ID:	Not reported
TSDF ID 1:	NJD991291105
TSDF ID 2:	Not reported
Manifest Tracking Number:	001675606GBF
Import Indicator:	N
Export Indicator:	N
Discr Quantity Indicator:	N
Discr Type Indicator:	N
Discr Residue Indicator:	N

CON EDISON GAS DRIP: GAS~MAIN (Continued) **1016960924**

Discr Partial Reject Indicator:	N
Discr Full Reject Indicator:	N
Manifest Ref Number:	Not reported
Alt Facility RCRA ID:	Not reported
Alt Facility Sign Date:	Not reported
MGMT Method Type Code:	H141
Waste Code:	Not reported
Waste Code:	Not reported
Waste Code:	Not reported
Waste Code:	Not reported
Waste Code:	Not reported
Waste Code:	Not reported
Quantity:	10
Units:	G - Gallons (liquids only)* (8.3 pounds)
Number of Containers:	1
Container Type:	TT - Cargo tank, tank trucks
Handling Method:	T Chemical, physical, or biological treatment.
Specific Gravity:	1
Waste Code:	D018
Waste Code 1_2:	Not reported
Waste Code 1_3:	Not reported
Waste Code 1_4:	Not reported
Waste Code 1_5:	Not reported
Waste Code 1_6:	Not reported

AF384 **CON EDISON** **NY MANIFEST** **S117065460**
South **202 HENRY ST** **N/A**
1/8-1/4 **NEW YORK, NY 10002**
0.208 mi.
1099 ft. **Site 4 of 11 in cluster AF**

Relative:
Lower

Actual:
26 ft.

NY MANIFEST:

Country:	USA
EPA ID:	NYP004580189
Facility Status:	Not reported
Location Address 1:	FO 202 HENRY ST
Code:	BP
Location Address 2:	SB 36768
Total Tanks:	Not reported
Location City:	NEW YORK
Location State:	NY
Location Zip:	10002
Location Zip 4:	Not reported

NY MANIFEST:

EPAID:	NYP004580189
Mailing Name:	CON EDISON
Mailing Contact:	TOM TEELING
Mailing Address 1:	4 IRVING PLACE 15TH FLOOR
Mailing Address 2:	Not reported
Mailing City:	NEW YORK
Mailing State:	NY
Mailing Zip:	10003
Mailing Zip 4:	Not reported
Mailing Country:	USA
Mailing Phone:	Not reported

CON EDISON (Continued) **S117065460**

NY MANIFEST:

Document ID:	Not reported
Manifest Status:	Not reported
seq:	Not reported
Year:	2014
Trans1 State ID:	NJD003812047
Trans2 State ID:	Not reported
Generator Ship Date:	06/30/2014
Trans1 Recv Date:	06/30/2014
Trans2 Recv Date:	Not reported
TSD Site Recv Date:	06/30/2014
Part A Recv Date:	Not reported
Part B Recv Date:	Not reported
Generator EPA ID:	NYP004580189
Trans1 EPA ID:	Not reported
Trans2 EPA ID:	Not reported
TSDF ID 1:	NJD991291105
TSDF ID 2:	Not reported
Manifest Tracking Number:	002503209GBF
Import Indicator:	N
Export Indicator:	N
Discr Quantity Indicator:	N
Discr Type Indicator:	N
Discr Residue Indicator:	N
Discr Partial Reject Indicator:	N
Discr Full Reject Indicator:	N
Manifest Ref Number:	Not reported
Alt Facility RCRA ID:	Not reported
Alt Facility Sign Date:	Not reported
MGMT Method Type Code:	H110
Waste Code:	Not reported
Waste Code:	Not reported
Waste Code:	Not reported
Waste Code:	Not reported
Waste Code:	Not reported
Waste Code:	Not reported
Quantity:	1000
Units:	P - Pounds
Number of Containers:	1
Container Type:	TT - Cargo tank, tank trucks
Handling Method:	T Chemical, physical, or biological treatment.
Specific Gravity:	1
Waste Code:	D008
Waste Code 1_2:	Not reported
Waste Code 1_3:	Not reported
Waste Code 1_4:	Not reported
Waste Code 1_5:	Not reported
Waste Code 1_6:	Not reported

AF385 **CON EDISON SERVICE BOX: 36768** **RCRA NonGen / NLR** **1017779994**
South **202 HENRY ST** **FINDS** **NYP004580189**
1/8-1/4 **NEW YORK, NY 10002**
0.208 mi.
1099 ft. **Site 5 of 11 in cluster AF**

Relative:
Lower

Actual:
26 ft.

RCRA NonGen / NLR:

Date form received by agency:	07/30/2014
Facility name:	CON EDISON SERVICE BOX: 36768
Facility address:	202 HENRY ST NEW YORK, NY 10002
EPA ID:	NYP004580189
Mailing address:	IRVING PL, 15TH FL NE NEW YORK, NY 10003
Contact:	THOMAS TEELING
Contact address:	Not reported Not reported
Contact country:	Not reported
Contact telephone:	(212) 460-3770
Contact email:	Not reported
EPA Region:	02
Classification:	Non-Generator
Description:	Handler: Non-Generators do not presently generate hazardous waste

Handler Activities Summary:

U.S. importer of hazardous waste:	No
Mixed waste (haz. and radioactive):	No
Recycler of hazardous waste:	No
Transporter of hazardous waste:	No
Treater, storer or disposer of HW:	No
Underground injection activity:	No
On-site burner exemption:	No
Furnace exemption:	No
Used oil fuel burner:	No
Used oil processor:	No
User oil refiner:	No
Used oil fuel marketer to burner:	No
Used oil Specification marketer:	No
Used oil transfer facility:	No
Used oil transporter:	No

Historical Generators:

Date form received by agency:	06/30/2014
Site name:	CON EDISON
Classification:	Small Quantity Generator
Date form received by agency:	06/30/2014
Site name:	CON EDISON
Classification:	Not a generator, verified
Violation Status:	No violations found

FINDS:

Registry ID: 110063830831

Environmental Interest/Information System
RCRAInfo is a national information system that supports the Resource Conservation and Recovery Act (RCRA) program through the tracking of

CON EDISON SERVICE BOX: 36768 (Continued) **1017779994**

events and activities related to facilities that generate, transport, and treat, store, or dispose of hazardous waste. RCRAInfo allows RCRA program staff to track the notification, permit, compliance, and corrective action activities required under RCRA.

AL386 **CON EDISON** **NY MANIFEST** **S117065580**
SW **29 CANAL ST** **N/A**
1/8-1/4 **NEW YORK, NY 10002**
0.208 mi.
1100 ft. **Site 4 of 13 in cluster AL**

Relative:
Higher

Actual:
36 ft.

NY MANIFEST:

Country:	USA
EPA ID:	NYP004581500
Facility Status:	Not reported
Location Address 1:	29 CANAL ST
Code:	BP
Location Address 2:	SB 28650
Total Tanks:	Not reported
Location City:	NEW YORK
Location State:	NY
Location Zip:	10002
Location Zip 4:	Not reported

NY MANIFEST:

EPAID:	NYP004581500
Mailing Name:	CON EDISON
Mailing Contact:	TOM TEELING
Mailing Address 1:	4 IRVING PLACE 15TH FLOOR
Mailing Address 2:	Not reported
Mailing City:	NEW YORK
Mailing State:	NY
Mailing Zip:	10003
Mailing Zip 4:	Not reported
Mailing Country:	USA
Mailing Phone:	Not reported

NY MANIFEST:

Document ID:	Not reported
Manifest Status:	Not reported
seq:	Not reported
Year:	2014
Trans1 State ID:	NJD003812047
Trans2 State ID:	Not reported
Generator Ship Date:	06/30/2014
Trans1 Recv Date:	06/30/2014
Trans2 Recv Date:	Not reported
TSD Site Recv Date:	07/01/2014
Part A Recv Date:	Not reported
Part B Recv Date:	Not reported
Generator EPA ID:	NYP004581500
Trans1 EPA ID:	Not reported
Trans2 EPA ID:	Not reported
TSDF ID 1:	NJD991291105
TSDF ID 2:	Not reported
Manifest Tracking Number:	002503259GBF
Import Indicator:	N

CON EDISON (Continued) **S117065580**

Export Indicator:	N
Discr Quantity Indicator:	N
Discr Type Indicator:	N
Discr Residue Indicator:	N
Discr Partial Reject Indicator:	N
Discr Full Reject Indicator:	N
Manifest Ref Number:	Not reported
Alt Facility RCRA ID:	Not reported
Alt Facility Sign Date:	Not reported
MGMT Method Type Code:	H110
Waste Code:	Not reported
Waste Code:	Not reported
Waste Code:	Not reported
Waste Code:	Not reported
Waste Code:	Not reported
Waste Code:	Not reported
Quantity:	1000
Units:	P - Pounds
Number of Containers:	1
Container Type:	TT - Cargo tank, tank trucks
Handling Method:	T Chemical, physical, or biological treatment.
Specific Gravity:	1
Waste Code:	D008
Waste Code 1_2:	Not reported
Waste Code 1_3:	Not reported
Waste Code 1_4:	Not reported
Waste Code 1_5:	Not reported
Waste Code 1_6:	Not reported

AI387 **172 RIVINGTON HOLDINGS, LLC.** **NY AST** **A100295427**
NE **172 RIVINGTON STREET** **N/A**
1/8-1/4 **NEW YORK, NY 10002**
0.209 mi.
1102 ft. **Site 2 of 15 in cluster AI**

Relative:
Lower

Actual:
26 ft.

AST:

Region:	STATE
DEC Region:	2
Site Status:	Unregulated/Closed
Facility Id:	2-607306
Program Type:	PBS
UTM X:	585761.15931
UTM Y:	4508057.49866
Expiration Date:	N/A
Site Type:	Apartment Building/Office Building

Affiliation Records:

Site Id:	29159
Affiliation Type:	Mail Contact
Company Name:	172 RIVINGTON, LLC.
Contact Type:	Not reported
Contact Name:	ERIC NELSON
Address1:	C/O VINTAGE GROUP
Address2:	15 WEST 39TH STREET
City:	NEW YORK
State:	NY
Zip Code:	10018

172 RIVINGTON HOLDINGS, LLC. (Continued) **A100295427**

Country Code:	001
Phone:	(212) 279-9600
EMail:	ENELSON@VINTGROUP.COM
Fax Number:	Not reported
Modified By:	NRLOMBAR
Date Last Modified:	2013-06-06

Site Id:	29159
Affiliation Type:	On-Site Operator
Company Name:	172 RIVINGTON HOLDINGS, LLC.
Contact Type:	Not reported
Contact Name:	RAY GUZMAN
Address1:	Not reported
Address2:	Not reported
City:	Not reported
State:	NN
Zip Code:	Not reported
Country Code:	001
Phone:	(917) 322-9790
EMail:	Not reported
Fax Number:	Not reported
Modified By:	KAKYER
Date Last Modified:	2013-04-01

Site Id:	29159
Affiliation Type:	Emergency Contact
Company Name:	172 RIVINGTON HOLDINGS, LLC
Contact Type:	Not reported
Contact Name:	ERIC NELSON
Address1:	Not reported
Address2:	Not reported
City:	Not reported
State:	NN
Zip Code:	Not reported
Country Code:	999
Phone:	(212) 279-9600
EMail:	Not reported
Fax Number:	Not reported
Modified By:	NRLOMBAR
Date Last Modified:	2013-06-06

Site Id:	29159
Affiliation Type:	Facility Owner
Company Name:	172 RIVINGTON HOLDINGS, LLC
Contact Type:	Not reported
Contact Name:	Not reported
Address1:	15 W 39TH ST
Address2:	Not reported
City:	NEW YORK
State:	NY
Zip Code:	10018
Country Code:	001
Phone:	(212) 279-9600
EMail:	Not reported
Fax Number:	Not reported
Modified By:	NRLOMBAR
Date Last Modified:	2013-06-06

172 RIVINGTON HOLDINGS, LLC. (Continued) **A100295427**

Tank Info:

Tank Number:	001
Tank Id:	62715
Material Code:	0001
Common Name of Substance:	#2 Fuel Oil (On-Site Consumption)

Equipment Records:

E02 - Piping Secondary Containment - Vault (with Access)
I04 - Overfill - Product Level Gauge (A/G)
H00 - Tank Leak Detection - None
D01 - Pipe Type - Steel/Carbon Steel/Iron
G03 - Tank Secondary Containment - Vault (w/o access)
J02 - Dispenser - Suction Dispenser
K00 - Spill Prevention - None
A00 - Tank Internal Protection - None
C03 - Pipe Location - Aboveground/Underground Combination
L09 - Piping Leak Detection - Exempt Suction Piping
B00 - Tank External Protection - None
F00 - Pipe External Protection - None
I05 - Overfill - Vent Whistle

Tank Location:	1
Tank Type:	Steel/Carbon Steel/Iron
Tank Status:	Closed - Removed
Pipe Model:	Not reported
Install Date:	01/01/1970
Capacity Gallons:	1500
Tightness Test Method:	NN
Date Test:	Not reported
Next Test Date:	Not reported
Date Tank Closed:	05/28/2013
Register:	True
Modified By:	NRLOMBAR
Last Modified:	06/13/2013
Material Name:	Not reported

AN388 **140-142 ORCHARD STREET CORP** **NY AST** **U003384120**
NNW **140-142 ORCHARD ST** **NY HIST AST** **N/A**
1/8-1/4 **NEW YORK, NY 10002**
0.209 mi.
1103 ft. **Site 1 of 11 in cluster AN**

Relative:
Higher

Actual:
36 ft.

AST:

Region:	STATE
DEC Region:	2
Site Status:	Active
Facility Id:	2-083003
Program Type:	PBS
UTM X:	585372.27400
UTM Y:	4508240.53271
Expiration Date:	10/14/2020
Site Type:	Apartment Building/Office Building

Affiliation Records:

Site Id:	1835
Affiliation Type:	Mail Contact
Company Name:	ORCHARD STREET HOLDINGS LLC

140-142 ORCHARD STREET CORP (Continued) **U003384120**

Contact Type:	Not reported
Contact Name:	ATHENA PAPPAS VORILLAS INC
Address1:	36-08 30TH AVENUE
Address2:	2ND FLOOR
City:	ASTORIA
State:	NY
Zip Code:	11103
Country Code:	001
Phone:	(718) 721-8585
EMail:	ATHENA@VORILLASINC.COM
Fax Number:	Not reported
Modified By:	BVCAMPBE
Date Last Modified:	2010-11-04

Site Id:	1835
Affiliation Type:	Emergency Contact
Company Name:	ORCHARD STREET HOLDINGS LLC
Contact Type:	Not reported
Contact Name:	KONSTANDINOS VORILLAS
Address1:	Not reported
Address2:	Not reported
City:	Not reported
State:	NN
Zip Code:	Not reported
Country Code:	999
Phone:	(718) 721-8585
EMail:	Not reported
Fax Number:	Not reported
Modified By:	BVCAMPBE
Date Last Modified:	2010-11-04

Site Id:	1835
Affiliation Type:	On-Site Operator
Company Name:	140-142 ORCHARD STREET CORP
Contact Type:	Not reported
Contact Name:	MIGUEL PACHECO
Address1:	Not reported
Address2:	Not reported
City:	Not reported
State:	NN
Zip Code:	Not reported
Country Code:	001
Phone:	(646) 235-1201
EMail:	Not reported
Fax Number:	Not reported
Modified By:	BVCAMPBE
Date Last Modified:	2010-11-04

Site Id:	1835
Affiliation Type:	Facility Owner
Company Name:	ORCHARD STREET HOLDINGS LLC
Contact Type:	MANAGING AGENT
Contact Name:	KONSTANDINOS VORILLAS
Address1:	36-08 30TH AVENUE, 2ND FL
Address2:	Not reported
City:	ASTORIA
State:	NY

140-142 ORCHARD STREET CORP (Continued) **U003384120**

Zip Code:	11103
Country Code:	001
Phone:	(718) 721-8585
EMail:	Not reported
Fax Number:	Not reported
Modified By:	NTFREEMA
Date Last Modified:	2015-09-10

Tank Info:

Tank Number:	001
Tank Id:	3051
Material Code:	0001
Common Name of Substance:	#2 Fuel Oil (On-Site Consumption)

Equipment Records:

L09 - Piping Leak Detection - Exempt Suction Piping
A00 - Tank Internal Protection - None
D01 - Pipe Type - Steel/Carbon Steel/Iron
G03 - Tank Secondary Containment - Vault (w/o access)
J02 - Dispenser - Suction Dispenser
I04 - Overfill - Product Level Gauge (A/G)
C00 - Pipe Location - No Piping
H00 - Tank Leak Detection - None
F00 - Pipe External Protection - None
B00 - Tank External Protection - None

Tank Location:	1
Tank Type:	Steel/Carbon Steel/Iron
Tank Status:	In Service
Pipe Model:	Not reported
Install Date:	01/30/1993
Capacity Gallons:	2000
Tightness Test Method:	NN
Date Test:	Not reported
Next Test Date:	Not reported
Date Tank Closed:	Not reported
Register:	True
Modified By:	NTFREEMA
Last Modified:	09/10/2015
Material Name:	Not reported

HIST AST:

PBS Number:	2-083003
SWIS Code:	6201
Operator:	JACOB NELSON
Facility Phone:	(212) 475-8372
Facility Addr2:	140 ORCHARD ST
Facility Type:	APARTMENT BUILDING
Emergency:	JACOB NELSON
Emergency Tel:	(212) 473-3131
Old PBSNO:	Not reported
Date Inspected:	Not reported
Inspector:	Not reported
Result of Inspection:	Not reported
Owner Name:	140-142 ORCHARD STREET CORP
Owner Address:	140-142 ORCHARD ST

140-142 ORCHARD STREET CORP (Continued) **U003384120**

Owner City,St,Zip:	NEW YORK, NY 10002
Federal ID:	Not reported
Owner Tel:	(212) 475-8372
Owner Type:	Corporate/Commercial
Owner Subtype:	Not reported
Mailing Contact:	JACOB NELSON
Mailing Name:	140-142 ORCHARD STREET CORP
Mailing Address:	140-142 ORCHARD ST
Mailing Address 2:	Not reported
Mailing City,St,Zip:	NEW YORK, NY 10002
Mailing Telephone:	(212) 475-8372
Owner Mark:	First Owner
Facility Status:	1 - Active PBS facility, i.e. total capacity of the PBS tanks is greater than 1,100 gallons, regardless if Subpart 360-14 tanks exist or not at the facility.
Certification Flag:	False
Certification Date:	04/21/1997
Expiration:	03/24/2002
Renew Flag:	False
Renew Date:	11/13/2001
Total Capacity:	2000
FAMT:	True
Facility Screen:	No Missing Data
Owner Screen:	No Missing Data
Tank Screen:	Minor Data Missing
Dead Letter:	False
CBS Number:	Not reported
Town or City:	NEW YORK CITY
County Code:	62
Town or City Code:	01
Region:	2

Tank ID:	001
Tank Location:	ABOVEGROUND
Tank Status:	In Service
Install Date:	Not reported
Capacity (Gal):	2000
Product Stored:	NOS 1,2, OR 4 FUEL OIL
Tank Type:	Steel/carbon steel
Tank Internal:	Not reported
Tank External:	Not reported
Pipe Location:	Not reported
Pipe Type:	STEEL/IRON
Pipe Internal:	Not reported
Pipe External:	Not reported
Tank Containment:	Diking
Leak Detection:	0
Overfill Protection:	4
Dispenser Method:	Suction
Date Tested:	Not reported
Next Test Date:	Not reported
Missing Data for Tank:	Minor Data Missing
Date Closed:	Not reported
Test Method:	Not reported
Deleted:	False
Updated:	False
SPDES Number:	Not reported

140-142 ORCHARD STREET CORP (Continued) **U003384120**

Lat/Long: Not reported

AO389 **CON EDISON SERVICE BOX: 28336** **RCRA NonGen / NLR** **1016972858**
WNW **286 BROOME ST** **NY MANIFEST** **NYP004466447**
1/8-1/4 **NEW YORK, NY 10002**
0.209 mi.
1104 ft. **Site 1 of 9 in cluster AO**

Relative:
Higher

Actual:
40 ft.

RCRA NonGen / NLR:

Date form received by agency:	04/13/2014
Facility name:	CON EDISON SERVICE BOX: 28336
Facility address:	286 BROOME ST NEW YORK, NY 10002
EPA ID:	NYP004466447
Mailing address:	IRVING PL, 15TH FL NE NEW YORK, NY 10003
Contact:	THOMAS TEELING
Contact address:	Not reported Not reported
Contact country:	Not reported
Contact telephone:	(212) 460-3770
Contact email:	Not reported
EPA Region:	02
Classification:	Non-Generator
Description:	Handler: Non-Generators do not presently generate hazardous waste

Handler Activities Summary:

U.S. importer of hazardous waste:	No
Mixed waste (haz. and radioactive):	No
Recycler of hazardous waste:	No
Transporter of hazardous waste:	No
Treater, storer or disposer of HW:	No
Underground injection activity:	No
On-site burner exemption:	No
Furnace exemption:	No
Used oil fuel burner:	No
Used oil processor:	No
User oil refiner:	No
Used oil fuel marketer to burner:	No
Used oil Specification marketer:	No
Used oil transfer facility:	No
Used oil transporter:	No

Historical Generators:

Date form received by agency:	03/13/2014
Site name:	CON EDISON SERVICE BOX: 28336
Classification:	Conditionally Exempt Small Quantity Generator
Violation Status:	No violations found

NY MANIFEST:

Country:	USA
EPA ID:	NYP004466447
Facility Status:	Not reported
Location Address 1:	286 BROOME ST
Code:	BP
Location Address 2:	SB28336

CON EDISON SERVICE BOX: 28336 (Continued) **1016972858**

Total Tanks:	Not reported
Location City:	NEW YORK
Location State:	NY
Location Zip:	10002
Location Zip 4:	Not reported

NY MANIFEST:

EPAID:	NYP004466447
Mailing Name:	CON EDISON
Mailing Contact:	CON EDISION
Mailing Address 1:	4 IRVING PL
Mailing Address 2:	15TH FL
Mailing City:	NEW YORK
Mailing State:	NY
Mailing Zip:	10003
Mailing Zip 4:	Not reported
Mailing Country:	USA
Mailing Phone:	Not reported

NY MANIFEST:

Document ID:	Not reported
Manifest Status:	Not reported
seq:	Not reported
Year:	2014
Trans1 State ID:	NJD003812047
Trans2 State ID:	Not reported
Generator Ship Date:	03/13/2014
Trans1 Recv Date:	03/13/2014
Trans2 Recv Date:	Not reported
TSD Site Recv Date:	03/14/2014
Part A Recv Date:	Not reported
Part B Recv Date:	Not reported
Generator EPA ID:	NYP004466447
Trans1 EPA ID:	Not reported
Trans2 EPA ID:	Not reported
TSDF ID 1:	NJD991291105
TSDF ID 2:	Not reported
Manifest Tracking Number:	002360791GBF
Import Indicator:	N
Export Indicator:	N
Discr Quantity Indicator:	N
Discr Type Indicator:	N
Discr Residue Indicator:	N
Discr Partial Reject Indicator:	N
Discr Full Reject Indicator:	N
Manifest Ref Number:	Not reported
Alt Facility RCRA ID:	Not reported
Alt Facility Sign Date:	Not reported
MGMT Method Type Code:	H110
Waste Code:	Not reported
Waste Code:	Not reported
Waste Code:	Not reported
Waste Code:	Not reported
Waste Code:	Not reported
Waste Code:	Not reported
Quantity:	500
Units:	P - Pounds

CON EDISON SERVICE BOX: 28336 (Continued) **1016972858**

Number of Containers:	1
Container Type:	TT - Cargo tank, tank trucks
Handling Method:	T Chemical, physical, or biological treatment.
Specific Gravity:	1
Waste Code:	D008
Waste Code 1_2:	Not reported
Waste Code 1_3:	Not reported
Waste Code 1_4:	Not reported
Waste Code 1_5:	Not reported
Waste Code 1_6:	Not reported

AM390 **177 E. BROADWAY** **RCRA NonGen / NLR** **1007207282**
SSW **177 E BROADWAY** **NY MANIFEST** **NYP004041919**
1/8-1/4 **NEW YORK CITY, NY 10002**
0.209 mi.
1105 ft. **Site 2 of 4 in cluster AM**

Relative:
Lower

Actual:
28 ft.

RCRA NonGen / NLR:

Date form received by agency:	01/03/2001
Facility name:	177 E. BROADWAY
Facility address:	177 E BROADWAY NEW YORK CITY, NY 10002
EPA ID:	NYP004041919
Mailing address:	CONSOLIDATED EDISON INC. 4 IRVING PLACE -- ROOM 300 NEW YORK, NY 10003
Contact:	ANTHONY DRUMMINGS
Contact address:	CONSOLIDATED EDISON INC. NEW YORK, NY 10003
Contact country:	US
Contact telephone:	(212) 460-3770
Contact email:	Not reported
EPA Region:	02
Classification:	Non-Generator
Description:	Handler: Non-Generators do not presently generate hazardous waste

Handler Activities Summary:

U.S. importer of hazardous waste:	No
Mixed waste (haz. and radioactive):	No
Recycler of hazardous waste:	No
Transporter of hazardous waste:	No
Treater, storer or disposer of HW:	No
Underground injection activity:	No
On-site burner exemption:	No
Furnace exemption:	No
Used oil fuel burner:	No
Used oil processor:	No
User oil refiner:	No
Used oil fuel marketer to burner:	No
Used oil Specification marketer:	No
Used oil transfer facility:	No
Used oil transporter:	No

Historical Generators:

Date form received by agency:	01/02/2001
Site name:	177 E. BROADWAY

177 E. BROADWAY (Continued) **1007207282**

Classification: Not a generator, verified

Date form received by agency: 01/01/2001
Site name: 177 E. BROADWAY
Classification: Large Quantity Generator

Violation Status: No violations found

NY MANIFEST:
Country: USA
EPA ID: NYP004041919
Facility Status: Not reported
Location Address 1: 177 E BROADWAY
Code: BP
Location Address 2: Not reported
Total Tanks: Not reported
Location City: NEW YORK
Location State: NY
Location Zip: 10001
Location Zip 4: Not reported

NY MANIFEST:
EPAID: NYP004041919
Mailing Name: CONSOLIDATED EDISON
Mailing Contact: FRANKLIN MURRAY
Mailing Address 1: 4 IRVING PLACE RM 828
Mailing Address 2: Not reported
Mailing City: NEW YORK
Mailing State: NY
Mailing Zip: 10003
Mailing Zip 4: Not reported
Mailing Country: USA
Mailing Phone: 2124602808

NY MANIFEST:
Document ID: MAK2577180
Manifest Status: Not reported
seq: 01
Year: 1999
Trans1 State ID: MA13243
Trans2 State ID: 614235ME
Generator Ship Date: 08/20/1999
Trans1 Recv Date: 08/20/1999
Trans2 Recv Date: 08/25/1999
TSD Site Recv Date: 08/26/1999
Part A Recv Date: Not reported
Part B Recv Date: Not reported
Generator EPA ID: NYP004041919
Trans1 EPA ID: MAD039322250
Trans2 EPA ID: MAD039322250
TSDF ID 1: MAD053452637
TSDF ID 2: Not reported
Manifest Tracking Number: Not reported
Import Indicator: Not reported
Export Indicator: Not reported
Discr Quantity Indicator: Not reported
Discr Type Indicator: Not reported
Discr Residue Indicator: Not reported

177 E. BROADWAY (Continued) **1007207282**

Discr Partial Reject Indicator:	Not reported
Discr Full Reject Indicator:	Not reported
Manifest Ref Number:	Not reported
Alt Facility RCRA ID:	Not reported
Alt Facility Sign Date:	Not reported
MGMT Method Type Code:	Not reported
Waste Code:	D018 - BENZENE 0.5 MG/L TCLP
Waste Code:	Not reported
Waste Code:	Not reported
Waste Code:	Not reported
Waste Code:	Not reported
Waste Code:	Not reported
Quantity:	00025
Units:	Y - Cubic yards* (.85 tons)
Number of Containers:	001
Container Type:	CM - Metal boxes, cases, roll-offs
Handling Method:	B Incineration, heat recovery, burning.
Specific Gravity:	01.00

---

391 SSE 1/8-1/4 0.210 mi. 1107 ft.

JHS 56M SCHOOL
220 HENRY STREET
NEW YORK, NY 10002

RCRA-LQG **1000104054**
NY Spills **NYD986891299**
FINDS
NY MANIFEST
ECHO

Relative: Lower

Actual: 28 ft.

RCRA-LQG:

Date form received by agency:	02/23/2016
Facility name:	JHS 56M SCHOOL
Facility address:	220 HENRY STREET NEW YORK, NY 10002
EPA ID:	NYD986891299
Mailing address:	SCAIEH 30-30 THOMSON AVENUE LONG ISLAND CITY, NY 11101
Contact:	ALEXANDER LEMPERT
Contact address:	THOMSON AVENUE LONG ISLAND CITY, NY 11101
Contact country:	US
Contact telephone:	(718) 472-8501
Contact email:	ALEMPERT@NYCSCA.ORG
EPA Region:	02
Classification:	Large Quantity Generator
Description:	Handler: generates 1,000 kg or more of hazardous waste during any calendar month; or generates more than 1 kg of acutely hazardous waste during any calendar month; or generates more than 100 kg of any residue or contaminated soil, waste or other debris resulting from the cleanup of a spill, into or on any land or water, of acutely hazardous waste during any calendar month; or generates 1 kg or less of acutely hazardous waste during any calendar month, and accumulates more than 1 kg of acutely hazardous waste at any time; or generates 100 kg or less of any residue or contaminated soil, waste or other debris resulting from the cleanup of a spill, into or on any land or water, of acutely hazardous waste during any calendar month, and accumulates more than 100 kg of that material at any time

Owner/Operator Summary:

JHS 56M SCHOOL (Continued) **1000104054**

Owner/operator name: NYC DEPARTMENT OF EDUCATION
Owner/operator address: VERNON BLVD
LONG ISLAND CITY, NY 11101
Owner/operator country: US
Owner/operator telephone: Not reported
Legal status: Municipal
Owner/Operator Type: Operator
Owner/Op start date: 01/01/1900
Owner/Op end date: Not reported

Owner/operator name: NYC DEPARTMENT OF EDUCATION
Owner/operator address: VERNON BLVD
LONG ISLAND CITY, NY 11101
Owner/operator country: US
Owner/operator telephone: Not reported
Legal status: Municipal
Owner/Operator Type: Owner
Owner/Op start date: 01/01/1900
Owner/Op end date: Not reported

Owner/operator name: NYC BD OF EDUCATION
Owner/operator address: NOT REQUIRED
NOT REQUIRED, WY 99999
Owner/operator country: Not reported
Owner/operator telephone: (212) 555-1212
Legal status: Municipal
Owner/Operator Type: Owner
Owner/Op start date: Not reported
Owner/Op end date: Not reported

Handler Activities Summary:
U.S. importer of hazardous waste: No
Mixed waste (haz. and radioactive): No
Recycler of hazardous waste: No
Transporter of hazardous waste: No
Treater, storer or disposer of HW: No
Underground injection activity: No
On-site burner exemption: No
Furnace exemption: No
Used oil fuel burner: No
Used oil processor: No
User oil refiner: No
Used oil fuel marketer to burner: No
Used oil Specification marketer: No
Used oil transfer facility: No
Used oil transporter: No

. Waste code: B004
. Waste name: B004

Historical Generators:
Date form received by agency: 05/18/2010
Site name: NYC DEPT OF ED - JHS 56M
Classification: Small Quantity Generator

. Waste code: D007

JHS 56M SCHOOL (Continued) **1000104054**

. Waste name: CHROMIUM

Date form received by agency: 01/01/2007
Site name: NYC BD OF ED - INTERMEDIATE SCHOOL 56
Classification: Not a generator, verified

Date form received by agency: 01/01/2006
Site name: NYC BD OF ED - INTERMEDIATE SCHOOL 56
Classification: Not a generator, verified

Date form received by agency: 07/08/1999
Site name: NYC BD OF ED - INTERMEDIATE SCHOOL 56
Classification: Not a generator, verified

Date form received by agency: 03/02/1990
Site name: NYC BD OF ED - INTERMEDIATE SCHOOL 56
Classification: Large Quantity Generator

. Waste code: D000
. Waste name: Not Defined

. Waste code: D001
. Waste name: IGNITABLE WASTE

. Waste code: D002
. Waste name: CORROSIVE WASTE

. Waste code: D003
. Waste name: REACTIVE WASTE

. Waste code: D004
. Waste name: ARSENIC

. Waste code: D011
. Waste name: SILVER

. Waste code: F003
. Waste name: THE FOLLOWING SPENT NONHALOGENATED SOLVENTS: XYLENE, ACETONE, ETHYL ACETATE, ETHYL BENZENE, ETHYL ETHER, METHYL ISOBUTYL KETONE, N-BUTYL ALCOHOL, CYCLOHEXANONE, AND METHANOL; ALL SPENT SOLVENT MIXTURES/BLENDS CONTAINING, BEFORE USE, ONLY THE ABOVE SPENT NONHALOGENATED SOLVENTS; AND ALL SPENT SOLVENT MIXTURES/BLENDS CONTAINING, BEFORE USE, ONE OR MORE OF THE ABOVE NONHALOGENATED SOLVENTS, AND A TOTAL OF TEN PERCENT OR MORE (BY VOLUME) OF ONE OR MORE OF THOSE SOLVENTS LISTED IN F001, F002, F004, AND F005; AND STILL BOTTOMS FROM THE RECOVERY OF THESE SPENT SOLVENTS AND SPENT SOLVENT MIXTURES.

. Waste code: P030
. Waste name: CYANIDES (SOLUBLE CYANIDE SALTS), NOT OTHERWISE SPECIFIED

. Waste code: P098
. Waste name: POTASSIUM CYANIDE (OR) POTASSIUM CYANIDE K(CN)

. Waste code: P106
. Waste name: SODIUM CYANIDE (OR) SODIUM CYANIDE NA(CN)

JHS 56M SCHOOL (Continued) **1000104054**

Violation Status: No violations found

SPILLS:

Facility ID:	1009847
Facility Type:	ER
DER Facility ID:	398361
Site ID:	443423
DEC Region:	2
Spill Date:	2010-12-15
Spill Number/Closed Date:	1009847 / 2010-12-15
Spill Cause:	Human Error
Spill Class:	Known release with minimal potential for fire or hazard. DEC Response. Willing Responsible Party. Corrective action taken.
SWIS:	3101
Investigator:	smsanges
Referred To:	Not reported
Reported to Dept:	2010-12-15
CID:	Not reported
Water Affected:	Not reported
Spill Source:	Institutional, Educational, Gov., Other
Spill Notifier:	Responsible Party
Cleanup Ceased:	Not reported
Cleanup Meets Std:	False
Last Inspection:	Not reported
Recommended Penalty:	Not reported
UST Trust:	False
Remediation Phase:	0
Date Entered In Computer:	2010-12-15
Spill Record Last Update:	2010-12-15
Spiller Name:	CHRISTINE LOUGHLIN
Spiller Company:	DISTRICT 1 SCHOOL
Spiller Address:	220 HENRY ST
Spiller City,St,Zip:	MANHATTAN, NY 10002
Spiller Company:	999
Contact Name:	CHRISTINE LOUGHLIN
Contact Phone:	(917) 439-0685
DEC Memo:	"Sangesland spoke to woman at a school. Beeker of Sodium slipped and broke on the floor. Emergency Response Guidebook says it is combustible if mixed with water. Due to the potential dangerous nature, Sangesland told her to call 911 fire dept hazmat. She did that."
Remarks:	"The glass slipped form her hand causing loss to floor."

Material:

Site ID:	443423
Operable Unit ID:	1193882
Operable Unit:	01
Material ID:	2189457
Material Code:	0120A
Material Name:	sodium
Case No.:	07440235
Material FA:	Hazardous Material
Quantity:	Not reported
Units:	Not reported
Recovered:	Not reported
Resource Affected:	Not reported
Oxygenate:	Not reported

JHS 56M SCHOOL (Continued) **1000104054**

Tank Test:

FINDS:

Registry ID: 110004442899

Environmental Interest/Information System
RCRAInfo is a national information system that supports the Resource Conservation and Recovery Act (RCRA) program through the tracking of events and activities related to facilities that generate, transport, and treat, store, or dispose of hazardous waste. RCRAInfo allows RCRA program staff to track the notification, permit, compliance, and corrective action activities required under RCRA.

NY MANIFEST:

Country:	USA
EPA ID:	NYD986891299
Facility Status:	Not reported
Location Address 1:	220 HENRY STREET
Code:	BP
Location Address 2:	Not reported
Total Tanks:	Not reported
Location City:	MANHATTAN
Location State:	NY
Location Zip:	10002
Location Zip 4:	Not reported

NY MANIFEST:

EPAID:	NYD986891299
Mailing Name:	NYC BOARD OF EDUCATION
Mailing Contact:	MR CARDELLO
Mailing Address 1:	28-11 QUEENS PLAZA NO. RM 905
Mailing Address 2:	Not reported
Mailing City:	LONG ISLAND CITY
Mailing State:	NY
Mailing Zip:	11101
Mailing Zip 4:	Not reported
Mailing Country:	USA
Mailing Phone:	2129648225

NY MANIFEST:

Document ID:	Not reported
Manifest Status:	Not reported
seq:	Not reported
Year:	2013
Trans1 State ID:	MAC300016672
Trans2 State ID:	NYD982792814
Generator Ship Date:	10/15/2013
Trans1 Recv Date:	10/15/2013
Trans2 Recv Date:	10/23/2013
TSD Site Recv Date:	10/30/2013
Part A Recv Date:	Not reported
Part B Recv Date:	Not reported
Generator EPA ID:	NYD986891299

JHS 56M SCHOOL (Continued) **1000104054**

Trans1 EPA ID:	Not reported
Trans2 EPA ID:	Not reported
TSDF ID 1:	OHD048415665
TSDF ID 2:	Not reported
Manifest Tracking Number:	004163573FLE
Import Indicator:	N
Export Indicator:	N
Discr Quantity Indicator:	N
Discr Type Indicator:	N
Discr Residue Indicator:	N
Discr Partial Reject Indicator:	N
Discr Full Reject Indicator:	N
Manifest Ref Number:	Not reported
Alt Facility RCRA ID:	Not reported
Alt Facility Sign Date:	Not reported
MGMT Method Type Code:	H040
Waste Code:	Not reported
Waste Code:	Not reported
Waste Code:	Not reported
Waste Code:	Not reported
Waste Code:	Not reported
Waste Code:	Not reported
Quantity:	5
Units:	P - Pounds
Number of Containers:	1
Container Type:	DF - Fiberboard or plastic drums (glass)
Handling Method:	B Incineration, heat recovery, burning.
Specific Gravity:	1
Waste Code:	D001
Waste Code 1_2:	D003
Waste Code 1_3:	Not reported
Waste Code 1_4:	Not reported
Waste Code 1_5:	Not reported
Waste Code 1_6:	Not reported
Document ID:	Not reported
Manifest Status:	Not reported
seq:	Not reported
Year:	2013
Trans1 State ID:	MAC300016672
Trans2 State ID:	NYD982792814
Generator Ship Date:	10/15/2013
Trans1 Recv Date:	10/15/2013
Trans2 Recv Date:	10/23/2013
TSD Site Recv Date:	10/30/2013
Part A Recv Date:	Not reported
Part B Recv Date:	Not reported
Generator EPA ID:	NYD986891299
Trans1 EPA ID:	Not reported
Trans2 EPA ID:	Not reported
TSDF ID 1:	OHD048415665
TSDF ID 2:	Not reported
Manifest Tracking Number:	004163573FLE
Import Indicator:	N
Export Indicator:	N
Discr Quantity Indicator:	N
Discr Type Indicator:	N

JHS 56M SCHOOL (Continued) **1000104054**

Discr Residue Indicator:	N
Discr Partial Reject Indicator:	N
Discr Full Reject Indicator:	N
Manifest Ref Number:	Not reported
Alt Facility RCRA ID:	Not reported
Alt Facility Sign Date:	Not reported
MGMT Method Type Code:	H040
Waste Code:	Not reported
Waste Code:	Not reported
Waste Code:	Not reported
Waste Code:	Not reported
Waste Code:	Not reported
Waste Code:	Not reported
Quantity:	28
Units:	P - Pounds
Number of Containers:	1
Container Type:	DF - Fiberboard or plastic drums (glass)
Handling Method:	B Incineration, heat recovery, burning.
Specific Gravity:	1
Waste Code:	D001
Waste Code 1_2:	D005
Waste Code 1_3:	D007
Waste Code 1_4:	D008
Waste Code 1_5:	D011
Waste Code 1_6:	Not reported
Document ID:	Not reported
Manifest Status:	Not reported
seq:	Not reported
Year:	2013
Trans1 State ID:	MAC300016672
Trans2 State ID:	NYD982792814
Generator Ship Date:	10/15/2013
Trans1 Recv Date:	10/15/2013
Trans2 Recv Date:	10/23/2013
TSD Site Recv Date:	10/30/2013
Part A Recv Date:	Not reported
Part B Recv Date:	Not reported
Generator EPA ID:	NYD986891299
Trans1 EPA ID:	Not reported
Trans2 EPA ID:	Not reported
TSDF ID 1:	OHD048415665
TSDF ID 2:	Not reported
Manifest Tracking Number:	004163573FLE
Import Indicator:	N
Export Indicator:	N
Discr Quantity Indicator:	N
Discr Type Indicator:	N
Discr Residue Indicator:	N
Discr Partial Reject Indicator:	N
Discr Full Reject Indicator:	N
Manifest Ref Number:	Not reported
Alt Facility RCRA ID:	Not reported
Alt Facility Sign Date:	Not reported
MGMT Method Type Code:	H040
Waste Code:	Not reported
Waste Code:	Not reported

JHS 56M SCHOOL (Continued) **1000104054**

Waste Code:	Not reported
Waste Code:	Not reported
Waste Code:	Not reported
Waste Code:	Not reported
Quantity:	5
Units:	P - Pounds
Number of Containers:	1
Container Type:	DF - Fiberboard or plastic drums (glass)
Handling Method:	B Incineration, heat recovery, burning.
Specific Gravity:	1
Waste Code:	D001
Waste Code 1_2:	D003
Waste Code 1_3:	Not reported
Waste Code 1_4:	Not reported
Waste Code 1_5:	Not reported
Waste Code 1_6:	Not reported

Document ID:	Not reported
Manifest Status:	Not reported
seq:	Not reported
Year:	2013
Trans1 State ID:	MAC300016672
Trans2 State ID:	NYD982792814
Generator Ship Date:	10/15/2013
Trans1 Recv Date:	10/15/2013
Trans2 Recv Date:	10/23/2013
TSD Site Recv Date:	10/30/2013
Part A Recv Date:	Not reported
Part B Recv Date:	Not reported
Generator EPA ID:	NYD986891299
Trans1 EPA ID:	Not reported
Trans2 EPA ID:	Not reported
TSDF ID 1:	OHD048415665
TSDF ID 2:	Not reported
Manifest Tracking Number:	004163573FLE
Import Indicator:	N
Export Indicator:	N
Discr Quantity Indicator:	N
Discr Type Indicator:	N
Discr Residue Indicator:	N
Discr Partial Reject Indicator:	N
Discr Full Reject Indicator:	N
Manifest Ref Number:	Not reported
Alt Facility RCRA ID:	Not reported
Alt Facility Sign Date:	Not reported
MGMT Method Type Code:	H040
Waste Code:	Not reported
Waste Code:	Not reported
Waste Code:	Not reported
Waste Code:	Not reported
Waste Code:	Not reported
Waste Code:	Not reported
Quantity:	3
Units:	P - Pounds
Number of Containers:	1
Container Type:	DF - Fiberboard or plastic drums (glass)
Handling Method:	B Incineration, heat recovery, burning.

JHS 56M SCHOOL (Continued) **1000104054**

Specific Gravity:	1
Waste Code:	D003
Waste Code 1_2:	Not reported
Waste Code 1_3:	Not reported
Waste Code 1_4:	Not reported
Waste Code 1_5:	Not reported
Waste Code 1_6:	Not reported
Document ID:	Not reported
Manifest Status:	Not reported
seq:	Not reported
Year:	2013
Trans1 State ID:	MAC300016672
Trans2 State ID:	NYD982792814
Generator Ship Date:	10/15/2013
Trans1 Recv Date:	10/15/2013
Trans2 Recv Date:	10/23/2013
TSD Site Recv Date:	10/30/2013
Part A Recv Date:	Not reported
Part B Recv Date:	Not reported
Generator EPA ID:	NYD986891299
Trans1 EPA ID:	Not reported
Trans2 EPA ID:	Not reported
TSDF ID 1:	OHD048415665
TSDF ID 2:	Not reported
Manifest Tracking Number:	004163573FLE
Import Indicator:	N
Export Indicator:	N
Discr Quantity Indicator:	N
Discr Type Indicator:	N
Discr Residue Indicator:	N
Discr Partial Reject Indicator:	N
Discr Full Reject Indicator:	N
Manifest Ref Number:	Not reported
Alt Facility RCRA ID:	Not reported
Alt Facility Sign Date:	Not reported
MGMT Method Type Code:	H040
Waste Code:	Not reported
Waste Code:	Not reported
Waste Code:	Not reported
Waste Code:	Not reported
Waste Code:	Not reported
Waste Code:	Not reported
Quantity:	2
Units:	P - Pounds
Number of Containers:	1
Container Type:	DF - Fiberboard or plastic drums (glass)
Handling Method:	B Incineration, heat recovery, burning.
Specific Gravity:	1
Waste Code:	D003
Waste Code 1_2:	Not reported
Waste Code 1_3:	Not reported
Waste Code 1_4:	Not reported
Waste Code 1_5:	Not reported
Waste Code 1_6:	Not reported
Document ID:	Not reported

JHS 56M SCHOOL (Continued) **1000104054**

Manifest Status:	Not reported
seq:	Not reported
Year:	2013
Trans1 State ID:	MAC300016672
Trans2 State ID:	NYD982792814
Generator Ship Date:	10/15/2013
Trans1 Recv Date:	10/15/2013
Trans2 Recv Date:	10/23/2013
TSD Site Recv Date:	10/30/2013
Part A Recv Date:	Not reported
Part B Recv Date:	Not reported
Generator EPA ID:	NYD986891299
Trans1 EPA ID:	Not reported
Trans2 EPA ID:	Not reported
TSDF ID 1:	OHD048415665
TSDF ID 2:	Not reported
Manifest Tracking Number:	004163573FLE
Import Indicator:	N
Export Indicator:	N
Discr Quantity Indicator:	N
Discr Type Indicator:	N
Discr Residue Indicator:	N
Discr Partial Reject Indicator:	N
Discr Full Reject Indicator:	N
Manifest Ref Number:	Not reported
Alt Facility RCRA ID:	Not reported
Alt Facility Sign Date:	Not reported
MGMT Method Type Code:	H040
Waste Code:	Not reported
Waste Code:	Not reported
Waste Code:	Not reported
Waste Code:	Not reported
Waste Code:	Not reported
Waste Code:	Not reported
Quantity:	4
Units:	P - Pounds
Number of Containers:	1
Container Type:	DF - Fiberboard or plastic drums (glass)
Handling Method:	B Incineration, heat recovery, burning.
Specific Gravity:	1
Waste Code:	D003
Waste Code 1_2:	Not reported
Waste Code 1_3:	Not reported
Waste Code 1_4:	Not reported
Waste Code 1_5:	Not reported
Waste Code 1_6:	Not reported
Document ID:	Not reported
Manifest Status:	Not reported
seq:	Not reported
Year:	2014
Trans1 State ID:	MAC300016672
Trans2 State ID:	Not reported
Generator Ship Date:	07/02/2014
Trans1 Recv Date:	07/02/2014
Trans2 Recv Date:	Not reported
TSD Site Recv Date:	07/07/2014

JHS 56M SCHOOL (Continued) **1000104054**

Part A Recv Date:	Not reported
Part B Recv Date:	Not reported
Generator EPA ID:	NYD986891299
Trans1 EPA ID:	Not reported
Trans2 EPA ID:	Not reported
TSDF ID 1:	NYD077444263
TSDF ID 2:	Not reported
Manifest Tracking Number:	006915757FLE
Import Indicator:	N
Export Indicator:	N
Discr Quantity Indicator:	N
Discr Type Indicator:	N
Discr Residue Indicator:	N
Discr Partial Reject Indicator:	N
Discr Full Reject Indicator:	N
Manifest Ref Number:	Not reported
Alt Facility RCRA ID:	Not reported
Alt Facility Sign Date:	Not reported
MGMT Method Type Code:	H141
Waste Code:	Not reported
Waste Code:	Not reported
Waste Code:	Not reported
Waste Code:	Not reported
Waste Code:	Not reported
Waste Code:	Not reported
Quantity:	35
Units:	P - Pounds
Number of Containers:	1
Container Type:	DF - Fiberboard or plastic drums (glass)
Handling Method:	T Chemical, physical, or biological treatment.
Specific Gravity:	1
Waste Code:	D002
Waste Code 1_2:	Not reported
Waste Code 1_3:	Not reported
Waste Code 1_4:	Not reported
Waste Code 1_5:	Not reported
Waste Code 1_6:	Not reported
Document ID:	Not reported
Manifest Status:	Not reported
seq:	Not reported
Year:	2014
Trans1 State ID:	MAC300016672
Trans2 State ID:	Not reported
Generator Ship Date:	07/02/2014
Trans1 Recv Date:	07/02/2014
Trans2 Recv Date:	Not reported
TSD Site Recv Date:	07/07/2014
Part A Recv Date:	Not reported
Part B Recv Date:	Not reported
Generator EPA ID:	NYD986891299
Trans1 EPA ID:	Not reported
Trans2 EPA ID:	Not reported
TSDF ID 1:	NYD077444263
TSDF ID 2:	Not reported
Manifest Tracking Number:	006915757FLE
Import Indicator:	N

JHS 56M SCHOOL (Continued) **1000104054**

Export Indicator:	N
Discr Quantity Indicator:	N
Discr Type Indicator:	N
Discr Residue Indicator:	N
Discr Partial Reject Indicator:	N
Discr Full Reject Indicator:	N
Manifest Ref Number:	Not reported
Alt Facility RCRA ID:	Not reported
Alt Facility Sign Date:	Not reported
MGMT Method Type Code:	H141
Waste Code:	Not reported
Waste Code:	Not reported
Waste Code:	Not reported
Waste Code:	Not reported
Waste Code:	Not reported
Waste Code:	Not reported
Quantity:	45
Units:	P - Pounds
Number of Containers:	1
Container Type:	DF - Fiberboard or plastic drums (glass)
Handling Method:	T Chemical, physical, or biological treatment.
Specific Gravity:	1
Waste Code:	D002
Waste Code 1_2:	Not reported
Waste Code 1_3:	Not reported
Waste Code 1_4:	Not reported
Waste Code 1_5:	Not reported
Waste Code 1_6:	Not reported
Document ID:	Not reported
Manifest Status:	Not reported
seq:	Not reported
Year:	2014
Trans1 State ID:	MAC300016672
Trans2 State ID:	Not reported
Generator Ship Date:	09/10/2014
Trans1 Recv Date:	09/10/2014
Trans2 Recv Date:	Not reported
TSD Site Recv Date:	09/12/2014
Part A Recv Date:	Not reported
Part B Recv Date:	Not reported
Generator EPA ID:	NYD986891299
Trans1 EPA ID:	Not reported
Trans2 EPA ID:	Not reported
TSDF ID 1:	NYD077444263
TSDF ID 2:	Not reported
Manifest Tracking Number:	006916991FLE
Import Indicator:	N
Export Indicator:	N
Discr Quantity Indicator:	N
Discr Type Indicator:	N
Discr Residue Indicator:	N
Discr Partial Reject Indicator:	N
Discr Full Reject Indicator:	N
Manifest Ref Number:	Not reported
Alt Facility RCRA ID:	Not reported
Alt Facility Sign Date:	Not reported

JHS 56M SCHOOL (Continued) **1000104054**

MGMT Method Type Code:	H141
Waste Code:	Not reported
Waste Code:	Not reported
Waste Code:	Not reported
Waste Code:	Not reported
Waste Code:	Not reported
Waste Code:	Not reported
Quantity:	27
Units:	K - Kilograms (2.2 pounds)
Number of Containers:	3
Container Type:	DF - Fiberboard or plastic drums (glass)
Handling Method:	B Incineration, heat recovery, burning.
Specific Gravity:	1
Waste Code:	B002
Waste Code 1_2:	B007
Waste Code 1_3:	Not reported
Waste Code 1_4:	Not reported
Waste Code 1_5:	Not reported
Waste Code 1_6:	Not reported
Document ID:	Not reported
Manifest Status:	Not reported
seq:	Not reported
Year:	2014
Trans1 State ID:	MAC300016672
Trans2 State ID:	Not reported
Generator Ship Date:	09/10/2014
Trans1 Recv Date:	09/10/2014
Trans2 Recv Date:	Not reported
TSD Site Recv Date:	09/12/2014
Part A Recv Date:	Not reported
Part B Recv Date:	Not reported
Generator EPA ID:	NYD986891299
Trans1 EPA ID:	Not reported
Trans2 EPA ID:	Not reported
TSDF ID 1:	NYD077444263
TSDF ID 2:	Not reported
Manifest Tracking Number:	006916991FLE
Import Indicator:	N
Export Indicator:	N
Discr Quantity Indicator:	N
Discr Type Indicator:	N
Discr Residue Indicator:	N
Discr Partial Reject Indicator:	N
Discr Full Reject Indicator:	N
Manifest Ref Number:	Not reported
Alt Facility RCRA ID:	Not reported
Alt Facility Sign Date:	Not reported
MGMT Method Type Code:	H141
Waste Code:	Not reported
Waste Code:	Not reported
Waste Code:	Not reported
Waste Code:	Not reported
Waste Code:	Not reported
Waste Code:	Not reported
Quantity:	77
Units:	K - Kilograms (2.2 pounds)

JHS 56M SCHOOL (Continued) **1000104054**

Number of Containers:	9
Container Type:	BA - Burlap, plastic, paper bags
Handling Method:	L Landfill.
Specific Gravity:	1
Waste Code:	B007
Waste Code 1_2:	Not reported
Waste Code 1_3:	Not reported
Waste Code 1_4:	Not reported
Waste Code 1_5:	Not reported
Waste Code 1_6:	Not reported

Click this hyperlink while viewing on your computer to access
16 additional NY_MANIFEST: record(s) in the EDR Site Report.

ECHO:

Envid:	1000104054
Registry ID:	110004442899
DFR URL:	http://echo.epa.gov/detailed_facility_report?fid=110004442899

AD392
WSW
1/8-1/4
0.210 mi.
1108 ft.

CON EDISON OTHER - SPECIFY WATER~FROM~HEAT~UNIT **RCRA NonGen / NLR** **1014926628**
35 ORCHARD ST **NY MANIFEST** **NYP004244042**
NEW YORK, NY 10001

Site 4 of 10 in cluster AD

Relative:
Higher

Actual:
39 ft.

RCRA NonGen / NLR:

Date form received by agency:	12/04/2011
Facility name:	CON EDISON OTHER - SPECIFY WATER~FROM~HEAT~UNIT
Facility address:	35 ORCHARD ST NEW YORK, NY 10001
EPA ID:	NYP004244042
Mailing address:	4 IRVING PL, RM 828 NEW YORK, NY 10003
Contact:	MICHAEL COLANTONIO
Contact address:	Not reported Not reported
Contact country:	Not reported
Contact telephone:	(718) 319-2313
Contact email:	Not reported
EPA Region:	02
Classification:	Non-Generator
Description:	Handler: Non-Generators do not presently generate hazardous waste

Handler Activities Summary:

U.S. importer of hazardous waste:	No
Mixed waste (haz. and radioactive):	No
Recycler of hazardous waste:	No
Transporter of hazardous waste:	No
Treater, storer or disposer of HW:	No
Underground injection activity:	No
On-site burner exemption:	No
Furnace exemption:	No
Used oil fuel burner:	No
Used oil processor:	No
User oil refiner:	No
Used oil fuel marketer to burner:	No

CON EDISON OTHER - SPECIFY WATER~FROM~HEAT~UNIT (Continued) **1014926628**

Used oil Specification marketer: No
Used oil transfer facility: No
Used oil transporter: No

Historical Generators:
Date form received by agency: 11/04/2011
Site name: CON EDISON OTHER - SPECIFY WATER~FROM~HEAT~UNIT
Classification: Conditionally Exempt Small Quantity Generator

Violation Status: No violations found

NY MANIFEST:
Country: USA
EPA ID: NYP004244042
Facility Status: Not reported
Location Address 1: 35 ORCHARD ST
Code: BP
Location Address 2: Not reported
Total Tanks: Not reported
Location City: NEW YORK
Location State: NY
Location Zip: 10020
Location Zip 4: Not reported

NY MANIFEST:
EPAID: NYP004244042
Mailing Name: CONSOLIDATED EDISON
Mailing Contact: TOM TEELING
Mailing Address 1: 4 IRVING PLACE - 15TH FLOOR
Mailing Address 2: Not reported
Mailing City: NEW YORK
Mailing State: NY
Mailing Zip: 10003
Mailing Zip 4: Not reported
Mailing Country: USA
Mailing Phone: 2124603770

NY MANIFEST:
Document ID: Not reported
Manifest Status: Not reported
seq: Not reported
Year: 2011
Trans1 State ID: NYD006982359
Trans2 State ID: Not reported
Generator Ship Date: 11/04/2011
Trans1 Recv Date: 11/04/2011
Trans2 Recv Date: Not reported
TSD Site Recv Date: 11/07/2011
Part A Recv Date: Not reported
Part B Recv Date: Not reported
Generator EPA ID: NYP004244042
Trans1 EPA ID: Not reported
Trans2 EPA ID: Not reported
TSDF ID 1: NYD980593636
TSDF ID 2: Not reported
Manifest Tracking Number: 003207406FLE
Import Indicator: N

CON EDISON OTHER - SPECIFY WATER~FROM~HEAT~UNIT (Continued) **1014926628**

Export Indicator:	N
Discr Quantity Indicator:	N
Discr Type Indicator:	Y
Discr Residue Indicator:	N
Discr Partial Reject Indicator:	N
Discr Full Reject Indicator:	N
Manifest Ref Number:	Not reported
Alt Facility RCRA ID:	Not reported
Alt Facility Sign Date:	Not reported
MGMT Method Type Code:	H141
Waste Code:	Not reported
Waste Code:	Not reported
Waste Code:	Not reported
Waste Code:	Not reported
Waste Code:	Not reported
Waste Code:	Not reported
Quantity:	50.0
Units:	G - Gallons (liquids only)* (8.3 pounds)
Number of Containers:	1.0
Container Type:	DM - Metal drums, barrels
Handling Method:	B Incineration, heat recovery, burning.
Specific Gravity:	1.0
Waste Code:	D018
Waste Code 1_2:	Not reported
Waste Code 1_3:	Not reported
Waste Code 1_4:	Not reported
Waste Code 1_5:	Not reported
Waste Code 1_6:	Not reported

AI393 **55 57 CLINTON ST** **NY AST** **U003385714**
NE **55 CLINTON ST** **NY HIST AST** **N/A**
1/8-1/4 **NEW YORK, NY 10002**
0.210 mi.
1110 ft. **Site 3 of 15 in cluster AI**

Relative:
Lower

Actual:
26 ft.

AST:

Region:	STATE
DEC Region:	2
Site Status:	Active
Facility Id:	2-155276
Program Type:	PBS
UTM X:	585760.99074
UTM Y:	4508127.47656
Expiration Date:	06/05/2017
Site Type:	Apartment Building/Office Building

Affiliation Records:

Site Id:	5020
Affiliation Type:	Facility Owner
Company Name:	TOUBA ASSOCIATES
Contact Type:	MGT
Contact Name:	TERM EQUITIES
Address1:	P.O. BOX 1045
Address2:	Not reported
City:	NEW YORK
State:	NY
Zip Code:	10025

55 57 CLINTON ST (Continued) **U003385714**

Country Code:	001
Phone:	(212) 961-9573
EMail:	Not reported
Fax Number:	Not reported
Modified By:	msbaptis
Date Last Modified:	2007-04-02

Site Id:	5020
Affiliation Type:	Mail Contact
Company Name:	TERM EQUITIES
Contact Type:	Not reported
Contact Name:	KELVIN HILARIO
Address1:	P.O. BOX 1045
Address2:	Not reported
City:	NEW YORK
State:	NY
Zip Code:	10025
Country Code:	001
Phone:	(212) 961-9573
EMail:	Not reported
Fax Number:	Not reported
Modified By:	TRANSLAT
Date Last Modified:	2004-03-04

Site Id:	5020
Affiliation Type:	On-Site Operator
Company Name:	TERM EQUITIES
Contact Type:	Not reported
Contact Name:	GALAN OTTON
Address1:	Not reported
Address2:	Not reported
City:	Not reported
State:	NN
Zip Code:	Not reported
Country Code:	001
Phone:	(212) 961-9573
EMail:	Not reported
Fax Number:	Not reported
Modified By:	TRANSLAT
Date Last Modified:	2004-03-04

Site Id:	5020
Affiliation Type:	Emergency Contact
Company Name:	TOUBA ASSOCIATES
Contact Type:	Not reported
Contact Name:	REBECCA M. CRUZ
Address1:	Not reported
Address2:	Not reported
City:	Not reported
State:	NN
Zip Code:	Not reported
Country Code:	999
Phone:	(212) 961-9573
EMail:	Not reported
Fax Number:	Not reported
Modified By:	msbaptis
Date Last Modified:	2007-04-02

55 57 CLINTON ST (Continued) **U003385714**

Tank Info:

Tank Number:	001
Tank Id:	8392
Material Code:	0001
Common Name of Substance:	#2 Fuel Oil (On-Site Consumption)

Equipment Records:

G01 - Tank Secondary Containment - Diking (Aboveground)
B99 - Tank External Protection - Other
D01 - Pipe Type - Steel/Carbon Steel/Iron
E00 - Piping Secondary Containment - None
K00 - Spill Prevention - None
C01 - Pipe Location - Aboveground
J01 - Dispenser - Pressurized Dispenser
A00 - Tank Internal Protection - None
L00 - Piping Leak Detection - None
H00 - Tank Leak Detection - None
F00 - Pipe External Protection - None
I05 - Overfill - Vent Whistle

Tank Location:	1
Tank Type:	Steel/Carbon Steel/Iron
Tank Status:	In Service
Pipe Model:	Not reported
Install Date:	12/12/1981
Capacity Gallons:	3000
Tightness Test Method:	NN
Date Test:	Not reported
Next Test Date:	Not reported
Date Tank Closed:	Not reported
Register:	True
Modified By:	MSBAPTIS
Last Modified:	05/10/2012
Material Name:	Not reported

HIST AST:

PBS Number:	2-155276
SWIS Code:	6201
Operator:	VICTOR SANTANA
Facility Phone:	(212) 564-2864
Facility Addr2:	55 CLINTON ST
Facility Type:	APARTMENT BUILDING
Emergency:	VICTOR SANTANA
Emergency Tel:	(212) 254-7056
Old PBSNO:	Not reported
Date Inspected:	Not reported
Inspector:	Not reported
Result of Inspection:	Not reported
Owner Name:	TOUBA ASSOC WEST BANK REALTY
Owner Address:	400 WEST 40 STREET
Owner City,St,Zip:	NEW YORK, NY 10018
Federal ID:	Not reported
Owner Tel:	(212) 564-2864
Owner Type:	Corporate/Commercial
Owner Subtype:	Not reported
Mailing Contact:	TOUBA ASSOC.

55 57 CLINTON ST (Continued) **U003385714**

Mailing Name:	WEST BANK REALTY
Mailing Address:	400 WEST 40 STREET
Mailing Address 2:	Not reported
Mailing City,St,Zip:	NEW YORK, NY 10018
Mailing Telephone:	(212) 564-2864
Owner Mark:	First Owner
Facility Status:	1 - Active PBS facility, i.e. total capacity of the PBS tanks is greater than 1,100 gallons, regardless if Subpart 360-14 tanks exist or not at the facility.
Certification Flag:	False
Certification Date:	10/26/1993
Expiration:	06/05/1997
Renew Flag:	False
Renew Date:	Not reported
Total Capacity:	1500
FAMT:	True
Facility Screen:	No Missing Data
Owner Screen:	Minor Data Missing
Tank Screen:	Minor Data Missing
Dead Letter:	False
CBS Number:	Not reported
Town or City:	NEW YORK CITY
County Code:	62
Town or City Code:	01
Region:	2

Tank ID:	001
Tank Location:	ABOVEGROUND
Tank Status:	In Service
Install Date:	Not reported
Capacity (Gal):	1500
Product Stored:	NOS 1,2, OR 4 FUEL OIL
Tank Type:	Steel/carbon steel
Tank Internal:	Not reported
Tank External:	Not reported
Pipe Location:	Not reported
Pipe Type:	Not reported
Pipe Internal:	Not reported
Pipe External:	Not reported
Tank Containment:	Other
Leak Detection:	3
Overfill Protection:	4
Dispenser Method:	Gravity
Date Tested:	Not reported
Next Test Date:	Not reported
Missing Data for Tank:	Minor Data Missing
Date Closed:	Not reported
Test Method:	Not reported
Deleted:	False
Updated:	False
SPDES Number:	Not reported
Lat/Long:	Not reported

AM394 SSW 1/8-1/4 0.210 mi. 1111 ft. | **WAI SUN REALTY LLC**
183 E BROADWAY
NY, NY 10002

Site 3 of 4 in cluster AM

NY UST | **U001837022**
NY HIST UST | **N/A**

Relative: Lower

Actual: 27 ft.

UST:

Id/Status:	2-332992 / Unregulated/Closed
Program Type:	PBS
Region:	STATE
DEC Region:	2
Expiration Date:	N/A
UTM X:	585255.67942
UTM Y:	4507502.49696
Site Type:	Apartment Building/Office Building

Affiliation Records:

Site Id:	15784
Affiliation Type:	Emergency Contact
Company Name:	WAI SUN REALTY LLC
Contact Type:	Not reported
Contact Name:	Not reported
Address1:	Not reported
Address2:	Not reported
City:	Not reported
State:	NN
Zip Code:	Not reported
Country Code:	999
Phone:	Not reported
EMail:	Not reported
Fax Number:	Not reported
Modified By:	ACDANIEL
Date Last Modified:	2016-09-16

Site Id:	15784
Affiliation Type:	On-Site Operator
Company Name:	WAI SUN REALTY LLC
Contact Type:	Not reported
Contact Name:	WAI SUN REALTY LLC
Address1:	Not reported
Address2:	Not reported
City:	Not reported
State:	NN
Zip Code:	Not reported
Country Code:	001
Phone:	Not reported
EMail:	Not reported
Fax Number:	Not reported
Modified By:	ACDANIEL
Date Last Modified:	2016-09-16

Site Id:	15784
Affiliation Type:	Facility Owner
Company Name:	WAI SUN REALTY LLC
Contact Type:	MANAGING MEMBER
Contact Name:	NORMAN WONG
Address1:	220 MOORE ST
Address2:	Not reported
City:	BROOKLYN
State:	NY

WAI SUN REALTY LLC (Continued) **U001837022**

Zip Code:	11206
Country Code:	001
Phone:	(718) 628-6868
EMail:	Not reported
Fax Number:	Not reported
Modified By:	ACDANIEL
Date Last Modified:	2016-09-16

Site Id:	15784
Affiliation Type:	Mail Contact
Company Name:	WAI SUN REALTY LLC
Contact Type:	Not reported
Contact Name:	Not reported
Address1:	220 MOORE ST
Address2:	Not reported
City:	BROOKLYN
State:	NY
Zip Code:	11206
Country Code:	001
Phone:	(718) 628-6868
EMail:	Not reported
Fax Number:	Not reported
Modified By:	ACDANIEL
Date Last Modified:	2016-09-16

Tank Info:

Tank Number:	001
Tank ID:	20383
Tank Status:	Closed - Removed
Material Name:	Closed - Removed
Capacity Gallons:	3000
Install Date:	Not reported
Date Tank Closed:	07/01/2006
Registered:	True
Tank Location:	Underground
Tank Type:	Steel/carbon steel
Material Code:	0001
Common Name of Substance:	#2 Fuel Oil (On-Site Consumption)

Tightness Test Method:	21
Date Test:	02/13/2003
Next Test Date:	Not reported
Pipe Model:	Not reported
Modified By:	JAAVERSA
Last Modified:	11/22/2016

Equipment Records:

H00 - Tank Leak Detection - None
I04 - Overfill - Product Level Gauge (A/G)
C00 - Pipe Location - No Piping
J02 - Dispenser - Suction Dispenser
D01 - Pipe Type - Steel/Carbon Steel/Iron
B00 - Tank External Protection - None
F00 - Pipe External Protection - None
L09 - Piping Leak Detection - Exempt Suction Piping
G00 - Tank Secondary Containment - None

WAI SUN REALTY LLC (Continued) **U001837022**

A00 - Tank Internal Protection - None

Tank Number:	002
Tank ID:	264890
Tank Status:	Closed - Removed
Material Name:	Closed - Removed
Capacity Gallons:	1080
Install Date:	Not reported
Date Tank Closed:	07/01/2006
Registered:	True
Tank Location:	Underground
Tank Type:	Steel/carbon steel
Tightness Test Method:	-
Date Test:	Not reported
Next Test Date:	Not reported
Pipe Model:	Not reported
Modified By:	JAAVERSA
Last Modified:	11/22/2016

Equipment Records:

H00 - Tank Leak Detection - None
C00 - Pipe Location - No Piping
D00 - Pipe Type - No Piping
F00 - Pipe External Protection - None
B00 - Tank External Protection - None
J00 - Dispenser - None
L01 - Piping Leak Detection - Interstitial - Electronic Monitoring
G00 - Tank Secondary Containment - None
I00 - Overfill - None
A00 - Tank Internal Protection - None

HIST UST:

PBS Number:	2-332992
SPDES Number:	Not reported
Emergency Contact:	GEE SING WONG
Emergency Telephone:	(212) 677-8865
Operator:	GEE SING WONG
Operator Telephone:	(212) 677-8865
Owner Name:	W LAKE NOODLE CO INC
Owner Address:	183 E BROADWAY
Owner City,St,Zip:	NY, NY 10002
Owner Telephone:	(212) 677-8865
Owner Type:	Corporate/Commercial
Owner Subtype:	Not reported
Mailing Name:	W LAKE NOODLE CO INC
Mailing Address:	183 E BROADWAY
Mailing Address 2:	Not reported
Mailing City,St,Zip:	NY, NY 10002
Mailing Contact:	Not reported
Mailing Telephone:	(212) 677-8865
Owner Mark:	First Owner
Facility Status:	1 - Active PBS facility, i.e. total capacity of the PBS tanks is greater than 1,100 gallons, regardless if Subpart 360-14 tanks exist or not at the facility.
Facility Addr2:	183 E BROADWAY
SWIS ID:	6201

WAI SUN REALTY LLC (Continued) **U001837022**

Old PBS Number:	Not reported
Facility Type:	APARTMENT BUILDING
Inspected Date:	Not reported
Inspector:	Not reported
Inspection Result:	Not reported
Federal ID:	Not reported
Certification Flag:	False
Certification Date:	05/07/1998
Expiration Date:	08/28/2002
Renew Flag:	False
Renewal Date:	Not reported
Total Capacity:	2500
FAMT:	True
Facility Screen:	No Missing Data
Owner Screen:	No Missing Data
Tank Screen:	Minor Data Missing
Dead Letter:	False
CBS Number:	Not reported
Town or City:	NEW YORK CITY
County Code:	62
Town or City:	01
Region:	2

Tank Id:	001
Tank Location:	UNDERGROUND
Tank Status:	In Service
Install Date:	Not reported
Capacity (gals):	2500
Product Stored:	NOS 1,2, OR 4 FUEL OIL
Tank Type:	Steel/carbon steel
Tank Internal:	Not reported
Tank External:	Not reported
Pipe Location:	Not reported
Pipe Type:	STEEL/IRON
Pipe Internal:	Not reported
Pipe External:	Not reported
Second Containment:	None
Leak Detection:	None
Overfill Prot:	Product Level Gauge
Dispenser:	Suction
Date Tested:	04/01/1998
Next Test Date:	04/01/2003
Missing Data for Tank:	Minor Data Missing
Date Closed:	Not reported
Test Method:	Horner EZ Check
Deleted:	False
Updated:	True
Lat/long:	Not reported

AN395 NNW 1/8-1/4 0.211 mi. 1112 ft. | **DAE SUNG REALTY CORP**
94 RIVINGTON STREET
NEW YORK, NY 10002

Site 2 of 11 in cluster AN

NY AST | **A100293713**
N/A

Relative: Higher

Actual: 35 ft.

AST:

Region:	STATE
DEC Region:	2
Site Status:	Unregulated/Closed
Facility Id:	2-607773
Program Type:	PBS
UTM X:	585419.29864
UTM Y:	4508190.11011
Expiration Date:	N/A
Site Type:	Apartment Building/Office Building

Affiliation Records:

Site Id:	29625
Affiliation Type:	Facility Owner
Company Name:	DAE SUNG REALTY CORP
Contact Type:	Not reported
Contact Name:	Not reported
Address1:	94 RIVINGTON ST
Address2:	Not reported
City:	NEW YORK
State:	NY
Zip Code:	10002
Country Code:	001
Phone:	(718) 268-3148
EMail:	Not reported
Fax Number:	Not reported
Modified By:	NRLOMBAR
Date Last Modified:	2014-05-19

Site Id:	29625
Affiliation Type:	Mail Contact
Company Name:	DAE SUNG REALTY CORP
Contact Type:	Not reported
Contact Name:	SON K. KIM
Address1:	94 RIVINGTON STREET
Address2:	Not reported
City:	NEW YORK
State:	NY
Zip Code:	10002
Country Code:	001
Phone:	(212) 420-1728
EMail:	Not reported
Fax Number:	Not reported
Modified By:	KAKYER
Date Last Modified:	2007-01-29

Site Id:	29625
Affiliation Type:	On-Site Operator
Company Name:	DAE SUNG REALTY CORP
Contact Type:	Not reported
Contact Name:	PEDRO QUINTANA
Address1:	Not reported
Address2:	Not reported
City:	Not reported

DAE SUNG REALTY CORP (Continued) **A100293713**

State:	NN
Zip Code:	Not reported
Country Code:	001
Phone:	(917) 716-7461
EMail:	Not reported
Fax Number:	Not reported
Modified By:	KAKYER
Date Last Modified:	2007-01-29

Site Id:	29625
Affiliation Type:	Emergency Contact
Company Name:	DAE SUNG REALTY CORP
Contact Type:	Not reported
Contact Name:	JASON KIM
Address1:	Not reported
Address2:	Not reported
City:	Not reported
State:	NN
Zip Code:	Not reported
Country Code:	999
Phone:	(212) 420-1728
EMail:	Not reported
Fax Number:	Not reported
Modified By:	KAKYER
Date Last Modified:	2007-01-29

Tank Info:

Tank Number:	001
Tank Id:	63487
Material Code:	0002
Common Name of Substance:	#4 Fuel Oil (On-Site Consumption)

Equipment Records:

L09 - Piping Leak Detection - Exempt Suction Piping
A00 - Tank Internal Protection - None
J02 - Dispenser - Suction Dispenser
D01 - Pipe Type - Steel/Carbon Steel/Iron
F01 - Pipe External Protection - Painted/Asphalt Coating
G03 - Tank Secondary Containment - Vault (w/o access)
I04 - Overfill - Product Level Gauge (A/G)
C01 - Pipe Location - Aboveground
H00 - Tank Leak Detection - None
B00 - Tank External Protection - None

Tank Location:	1
Tank Type:	Steel/Carbon Steel/Iron
Tank Status:	Closed - Removed
Pipe Model:	Not reported
Install Date:	09/10/1937
Capacity Gallons:	3000
Tightness Test Method:	NN
Date Test:	Not reported
Next Test Date:	Not reported
Date Tank Closed:	05/12/2014
Register:	True
Modified By:	NRLOMBAR

DAE SUNG REALTY CORP (Continued) **A100293713**

Last Modified:	07/17/2014
Material Name:	Not reported

AE396
WNW
1/8-1/4
0.211 mi.
1113 ft.

CON EDISON
112 ELDRIDGE ST
NEW YORK, NY 10002

NY MANIFEST **S118463261**
N/A

Site 10 of 22 in cluster AE

Relative:
Higher

Actual:
40 ft.

NY MANIFEST:

Country:	USA
EPA ID:	NYP004849067
Facility Status:	Not reported
Location Address 1:	112 ELDRIDGE ST
Code:	BP
Location Address 2:	SB 32968
Total Tanks:	Not reported
Location City:	NEW YORK
Location State:	NY
Location Zip:	Not reported
Location Zip 4:	Not reported

NY MANIFEST:

EPAID:	NYP004849067
Mailing Name:	CON EDISON
Mailing Contact:	DENNIS HUACON
Mailing Address 1:	4 IRVING PL 15TH FL
Mailing Address 2:	Not reported
Mailing City:	NEW YORK
Mailing State:	NY
Mailing Zip:	10003
Mailing Zip 4:	Not reported
Mailing Country:	USA
Mailing Phone:	2124603770

NY MANIFEST:

Document ID:	Not reported
Manifest Status:	Not reported
seq:	Not reported
Year:	2015
Trans1 State ID:	NJ0000027193
Trans2 State ID:	Not reported
Generator Ship Date:	10/07/2015
Trans1 Recv Date:	10/07/2015
Trans2 Recv Date:	Not reported
TSD Site Recv Date:	10/09/2015
Part A Recv Date:	Not reported
Part B Recv Date:	Not reported
Generator EPA ID:	NYP004849067
Trans1 EPA ID:	Not reported
Trans2 EPA ID:	Not reported
TSDF ID 1:	NJD002200046
TSDF ID 2:	Not reported
Manifest Tracking Number:	013245298JJK
Import Indicator:	N
Export Indicator:	N
Discr Quantity Indicator:	N
Discr Type Indicator:	N

CON EDISON (Continued) **S118463261**

Discr Residue Indicator:	N
Discr Partial Reject Indicator:	N
Discr Full Reject Indicator:	N
Manifest Ref Number:	Not reported
Alt Facility RCRA ID:	Not reported
Alt Facility Sign Date:	Not reported
MGMT Method Type Code:	H110
Waste Code:	Not reported
Waste Code:	Not reported
Waste Code:	Not reported
Waste Code:	Not reported
Waste Code:	Not reported
Waste Code:	Not reported
Quantity:	700
Units:	P - Pounds
Number of Containers:	1
Container Type:	TT - Cargo tank, tank trucks
Handling Method:	T Chemical, physical, or biological treatment.
Specific Gravity:	1
Waste Code:	D008
Waste Code 1_2:	Not reported
Waste Code 1_3:	Not reported
Waste Code 1_4:	Not reported
Waste Code 1_5:	Not reported
Waste Code 1_6:	Not reported
Document ID:	Not reported
Manifest Status:	Not reported
seq:	Not reported
Year:	2015
Trans1 State ID:	NJ0000027193
Trans2 State ID:	Not reported
Generator Ship Date:	10/07/2015
Trans1 Recv Date:	10/07/2015
Trans2 Recv Date:	Not reported
TSD Site Recv Date:	10/09/2015
Part A Recv Date:	Not reported
Part B Recv Date:	Not reported
Generator EPA ID:	NYP004849067
Trans1 EPA ID:	Not reported
Trans2 EPA ID:	Not reported
TSDF ID 1:	NJD002200046
TSDF ID 2:	Not reported
Manifest Tracking Number:	013245298JJK
Import Indicator:	N
Export Indicator:	N
Discr Quantity Indicator:	N
Discr Type Indicator:	N
Discr Residue Indicator:	N
Discr Partial Reject Indicator:	N
Discr Full Reject Indicator:	N
Manifest Ref Number:	Not reported
Alt Facility RCRA ID:	Not reported
Alt Facility Sign Date:	Not reported
MGMT Method Type Code:	H110
Waste Code:	Not reported
Waste Code:	Not reported

CON EDISON (Continued) **S118463261**

Waste Code:	Not reported
Waste Code:	Not reported
Waste Code:	Not reported
Waste Code:	Not reported
Quantity:	700
Units:	P - Pounds
Number of Containers:	1
Container Type:	TT - Cargo tank, tank trucks
Handling Method:	T Chemical, physical, or biological treatment.
Specific Gravity:	1
Waste Code:	D008
Waste Code 1_2:	Not reported
Waste Code 1_3:	Not reported
Waste Code 1_4:	Not reported
Waste Code 1_5:	Not reported
Waste Code 1_6:	Not reported

AE397 **CON EDISON** **RCRA NonGen / NLR** **1019908713**
WNW **112 ELDRIDGE ST** **NYP004849067**
1/8-1/4 **NEW YORK, NY 10002**
0.211 mi.
1113 ft. **Site 11 of 22 in cluster AE**

Relative:
Higher

Actual:
40 ft.

RCRA NonGen / NLR:

Date form received by agency:	10/07/2015
Facility name:	CON EDISON
Facility address:	112 ELDRIDGE ST NEW YORK, NY 10002
EPA ID:	NYP004849067
Mailing address:	IRVING PL 15TH FL NE NEW YORK, NY 10003
Contact:	THOMAS TEELING
Contact address:	Not reported Not reported
Contact country:	Not reported
Contact telephone:	(212) 460-3770
Contact email:	Not reported
EPA Region:	02
Classification:	Non-Generator
Description:	Handler: Non-Generators do not presently generate hazardous waste

Handler Activities Summary:

U.S. importer of hazardous waste:	No
Mixed waste (haz. and radioactive):	No
Recycler of hazardous waste:	No
Transporter of hazardous waste:	No
Treater, storer or disposer of HW:	No
Underground injection activity:	No
On-site burner exemption:	No
Furnace exemption:	No
Used oil fuel burner:	No
Used oil processor:	No
User oil refiner:	No
Used oil fuel marketer to burner:	No
Used oil Specification marketer:	No
Used oil transfer facility:	No

CON EDISON (Continued) **1019908713**

Used oil transporter: No

Historical Generators:
Date form received by agency: 10/07/2015
Site name: CON EDISON
Classification: Small Quantity Generator

Violation Status: No violations found

AF398 **DAVID L. PODELL HOUSE** **NY AST** **U003397134**
SSW **179 HENRY STREET** **NY HIST AST** **N/A**
1/8-1/4 **NEW YORK, NY 10002**
0.211 mi.
1115 ft. **Site 6 of 11 in cluster AF**

Relative:
Lower

Actual:
25 ft.

AST:
Region: STATE
DEC Region: 2
Site Status: Unregulated/Closed
Facility Id: 2-603394
Program Type: PBS
UTM X: 585465.22080
UTM Y: 4507463.05431
Expiration Date: N/A
Site Type: Apartment Building/Office Building

Affiliation Records:
Site Id: 25311
Affiliation Type: Facility Owner
Company Name: ALLIANCE HOLDINGS INC % T.U.C. MANAGEMENT
Contact Type: Not reported
Contact Name: Not reported
Address1: 200 WEST 57TH ST
Address2: Not reported
City: NEW YORK
State: NY
Zip Code: 10019
Country Code: 001
Phone: (212) 765-7900
EMail: Not reported
Fax Number: Not reported
Modified By: NRLOMBAR
Date Last Modified: 2012-08-10

Site Id: 25311
Affiliation Type: On-Site Operator
Company Name: DAVID L. PODELL HOUSE
Contact Type: Not reported
Contact Name: EGOI
Address1: Not reported
Address2: Not reported
City: Not reported
State: NN
Zip Code: Not reported
Country Code: 001
Phone: (917) 337-0567
EMail: Not reported
Fax Number: Not reported
Modified By: NRLOMBAR

DAVID L. PODELL HOUSE (Continued) **U003397134**

Date Last Modified: 2012-08-10

Site Id: 25311
Affiliation Type: Emergency Contact
Company Name: ALLIANCE HOLDINGS INC % T.U.C. MANAGEMENT
Contact Type: Not reported
Contact Name: JOSE
Address1: Not reported
Address2: Not reported
City: Not reported
State: NN
Zip Code: Not reported
Country Code: 999
Phone: (917) 494-9377
EMail: Not reported
Fax Number: Not reported
Modified By: NRLOMBAR
Date Last Modified: 2012-08-10

Site Id: 25311
Affiliation Type: Mail Contact
Company Name: ALLIANCE HOLDINGS % TUC MGMT CO INC
Contact Type: Not reported
Contact Name: JEFFREY GOLDSTEIN
Address1: 200 WEST 57TH STREET
Address2: SUITE 702
City: NEW YORK
State: NY
Zip Code: 10019
Country Code: 001
Phone: (212) 765-7900
EMail: JPG@MULTIFAMILYMGT.COM
Fax Number: Not reported
Modified By: NRLOMBAR
Date Last Modified: 2012-08-10

Tank Info:

Tank Number: 01
Tank Id: 54137
Material Code: 0003
Common Name of Substance: #6 Fuel Oil (On-Site Consumption)

Equipment Records:

J00 - Dispenser - None
D01 - Pipe Type - Steel/Carbon Steel/Iron
E00 - Piping Secondary Containment - None
K00 - Spill Prevention - None
H00 - Tank Leak Detection - None
C00 - Pipe Location - No Piping
A00 - Tank Internal Protection - None
G00 - Tank Secondary Containment - None
I00 - Overfill - None
L00 - Piping Leak Detection - None
B00 - Tank External Protection - None
F00 - Pipe External Protection - None

DAVID L. PODELL HOUSE (Continued) **U003397134**

Tank Location:	2
Tank Type:	Steel/Carbon Steel/Iron
Tank Status:	Closed - In Place
Pipe Model:	Not reported
Install Date:	01/01/1967
Capacity Gallons:	9000
Tightness Test Method:	NN
Date Test:	Not reported
Next Test Date:	Not reported
Date Tank Closed:	01/01/2011
Register:	True
Modified By:	NRLOMBAR
Last Modified:	08/10/2012
Material Name:	Not reported

HIST AST:

PBS Number:	2-603394
SWIS Code:	6201
Operator:	CARLOS ROMEROS
Facility Phone:	(212) 529-9899
Facility Addr2:	1790 HENRY STREET
Facility Type:	Not reported
Emergency:	BRAND WINSTON
Emergency Tel:	(212) 765-7900
Old PBSNO:	Not reported
Date Inspected:	Not reported
Inspector:	Not reported
Result of Inspection:	Not reported
Owner Name:	ALLIANCE HOLDINGS, INC.
Owner Address:	197 EAST BROADWAY
Owner City,St,Zip:	NEW YORK, NY 10002
Federal ID:	Not reported
Owner Tel:	(212) 000-0000
Owner Type:	Corporate/Commercial
Owner Subtype:	Not reported
Mailing Contact:	MR. BRADFORD WINSTON
Mailing Name:	T.U.C. MANAGEMENT COMPANY, INC.
Mailing Address:	119 WEST 57TH STREET, STE. 1620
Mailing Address 2:	Not reported
Mailing City,St,Zip:	NEW YORK, NY 10019-2303
Mailing Telephone:	(212) 765-7900
Owner Mark:	First Owner
Facility Status:	1 - Active PBS facility, i.e. total capacity of the PBS tanks is greater than 1,100 gallons, regardless if Subpart 360-14 tanks exist or not at the facility.
Certification Flag:	False
Certification Date:	04/21/1998
Expiration:	03/25/2003
Renew Flag:	False
Renew Date:	Not reported
Total Capacity:	9000
FAMT:	True
Facility Screen:	Minor Data Missing
Owner Screen:	Minor Data Missing
Tank Screen:	No Missing Data
Dead Letter:	False
CBS Number:	Not reported

DAVID L. PODELL HOUSE (Continued) **U003397134**

Town or City:	NEW YORK CITY
County Code:	62
Town or City Code:	01
Region:	2
Tank ID:	01
Tank Location:	ABOVEGROUND
Tank Status:	In Service
Install Date:	Not reported
Capacity (Gal):	9000
Product Stored:	NOS 5 OR 6 FUEL OIL
Tank Type:	Steel/carbon steel
Tank Internal:	0
Tank External:	00
Pipe Location:	Aboveground
Pipe Type:	STEEL/IRON
Pipe Internal:	None
Pipe External:	01
Tank Containment:	None
Leak Detection:	00
Overfill Protection:	4
Dispenser Method:	Suction
Date Tested:	Not reported
Next Test Date:	Not reported
Missing Data for Tank:	No Missing Data
Date Closed:	Not reported
Test Method:	Not reported
Deleted:	False
Updated:	True
SPDES Number:	Not reported
Lat/Long:	Not reported

AG399 **55 DELANCEY REALTY LLC** **NY AST** **A100317700**
NW **55-61 DELANCEY ST.** **N/A**
1/8-1/4 **NEW YORK, NY 10002**
0.211 mi.
1116 ft. **Site 4 of 6 in cluster AG**

Relative:
Higher

Actual:
39 ft.

AST:

Region:	STATE
DEC Region:	2
Site Status:	Active
Facility Id:	2-610722
Program Type:	PBS
UTM X:	585192.47550
UTM Y:	4508090.79643
Expiration Date:	12/05/2017
Site Type:	Apartment Building/Office Building

Affiliation Records:

Site Id:	390415
Affiliation Type:	Mail Contact
Company Name:	Not reported
Contact Type:	Not reported
Contact Name:	ANDREW WRUBLIN
Address1:	134 WEST 25 TH ST
Address2:	Not reported
City:	NY

55 DELANCEY REALTY LLC (Continued) **A100317700**

State:	NY
Zip Code:	10001
Country Code:	001
Phone:	(212) 929-0510
EMail:	AWRUBLIN2DALANMANAGEMENT.COM
Fax Number:	Not reported
Modified By:	MSBAPTIS
Date Last Modified:	2013-02-11

Site Id:	390415
Affiliation Type:	On-Site Operator
Company Name:	55 DELANCEY REALTY LLC
Contact Type:	Not reported
Contact Name:	RENE RAMGOBIN
Address1:	Not reported
Address2:	Not reported
City:	Not reported
State:	NN
Zip Code:	Not reported
Country Code:	001
Phone:	(646) 939-8870
EMail:	Not reported
Fax Number:	Not reported
Modified By:	MSBAPTIS
Date Last Modified:	2013-02-11

Site Id:	390415
Affiliation Type:	Emergency Contact
Company Name:	BCD DELANCEY LLC
Contact Type:	Not reported
Contact Name:	ANDREW WRUBLIN
Address1:	Not reported
Address2:	Not reported
City:	Not reported
State:	NN
Zip Code:	Not reported
Country Code:	999
Phone:	(212) 491-2597
EMail:	Not reported
Fax Number:	Not reported
Modified By:	MSBAPTIS
Date Last Modified:	2013-02-11

Site Id:	390415
Affiliation Type:	Facility Owner
Company Name:	BCD DELANCEY LLC
Contact Type:	MGR
Contact Name:	ANDREW WRUBLIN
Address1:	134 WEST 25 TH ST
Address2:	Not reported
City:	NY
State:	NY
Zip Code:	10001
Country Code:	001
Phone:	(212) 929-0510
EMail:	Not reported
Fax Number:	Not reported

55 DELANCEY REALTY LLC (Continued) **A100317700**

Modified By: MSBAPTIS
Date Last Modified: 2013-02-11

Tank Info:

Tank Number: 001
Tank Id: 220532
Material Code: 0001
Common Name of Substance: #2 Fuel Oil (On-Site Consumption)

Equipment Records:
D01 - Pipe Type - Steel/Carbon Steel/Iron
E00 - Piping Secondary Containment - None
F01 - Pipe External Protection - Painted/Asphalt Coating
G03 - Tank Secondary Containment - Vault (w/o access)
J03 - Dispenser - Gravity
K00 - Spill Prevention - None
A00 - Tank Internal Protection - None
L00 - Piping Leak Detection - None
B01 - Tank External Protection - Painted/Asphalt Coating
H00 - Tank Leak Detection - None
C01 - Pipe Location - Aboveground
I05 - Overfill - Vent Whistle

Tank Location: 1
Tank Type: Steel/Carbon Steel/Iron
Tank Status: In Service
Pipe Model: Not reported
Install Date: 08/05/1927
Capacity Gallons: 4500
Tightness Test Method: NN
Date Test: Not reported
Next Test Date: Not reported
Date Tank Closed: Not reported
Register: True
Modified By: MSBAPTIS
Last Modified: 02/11/2013
Material Name: Not reported

AP400 **CON EDISON** **RCRA NonGen / NLR** **1018281095**
WSW **22 ORCHARD ST** **ECHO** **NYP004760278**
1/8-1/4 **NEW YORK, NY 10002**
0.212 mi.
1117 ft. **Site 1 of 12 in cluster AP**

Relative:
Higher

Actual:
39 ft.

RCRA NonGen / NLR:
Date form received by agency: 03/30/2015
Facility name: CON EDISON
Facility address: 22 ORCHARD ST
NEW YORK, NY 10002
EPA ID: NYP004760278
Mailing address: IRVING PL, 15TH FL NE
NEW YORK, NY 10003
Contact: THOMAS TEELING
Contact address: Not reported
Not reported
Contact country: Not reported
Contact telephone: (212) 460-3770

CON EDISON (Continued) **1018281095**

Contact email: Not reported
EPA Region: 02
Classification: Non-Generator
Description: Handler: Non-Generators do not presently generate hazardous waste

Handler Activities Summary:
U.S. importer of hazardous waste: No
Mixed waste (haz. and radioactive): No
Recycler of hazardous waste: No
Transporter of hazardous waste: No
Treater, storer or disposer of HW: No
Underground injection activity: No
On-site burner exemption: No
Furnace exemption: No
Used oil fuel burner: No
Used oil processor: No
User oil refiner: No
Used oil fuel marketer to burner: No
Used oil Specification marketer: No
Used oil transfer facility: No
Used oil transporter: No

Historical Generators:
Date form received by agency: 03/30/2015
Site name: CON EDISON
Classification: Small Quantity Generator

Violation Status: No violations found

ECHO:
Envid: 1018281095
Registry ID: 110067687104
DFR URL: http://echo.epa.gov/detailed_facility_report?fid=110067687104

AP401 **CON EDISON** **NY MANIFEST** **S118088464**
WSW **22 ORCHARD ST** **N/A**
1/8-1/4 **NEW YORK, NY 10002**
0.212 mi.
1117 ft. **Site 2 of 12 in cluster AP**

Relative:
Higher

Actual:
39 ft.

NY MANIFEST:
Country: USA
EPA ID: NYP004760278
Facility Status: Not reported
Location Address 1: 22 ORCHARD ST
Code: BP
Location Address 2: SB 40235
Total Tanks: Not reported
Location City: NEW YORK
Location State: NY
Location Zip: 10002
Location Zip 4: Not reported

NY MANIFEST:
EPAID: NYP004760278
Mailing Name: CON EDISON
Mailing Contact: TOM TEELING
Mailing Address 1: 4 IRVING PLACE - 15TH FLOOR

CON EDISON (Continued) **S118088464**

Mailing Address 2:	Not reported
Mailing City:	NEW YORK
Mailing State:	NY
Mailing Zip:	10003
Mailing Zip 4:	Not reported
Mailing Country:	USA
Mailing Phone:	Not reported

NY MANIFEST:

Document ID:	Not reported
Manifest Status:	Not reported
seq:	Not reported
Year:	2015
Trans1 State ID:	NJD003812047
Trans2 State ID:	NJD003812047
Generator Ship Date:	03/30/2015
Trans1 Recv Date:	03/30/2015
Trans2 Recv Date:	04/01/2015
TSD Site Recv Date:	04/01/2015
Part A Recv Date:	Not reported
Part B Recv Date:	Not reported
Generator EPA ID:	NYP004760278
Trans1 EPA ID:	Not reported
Trans2 EPA ID:	Not reported
TSDF ID 1:	NJD991291105
TSDF ID 2:	Not reported
Manifest Tracking Number:	002611432GBF
Import Indicator:	N
Export Indicator:	N
Discr Quantity Indicator:	N
Discr Type Indicator:	N
Discr Residue Indicator:	N
Discr Partial Reject Indicator:	N
Discr Full Reject Indicator:	N
Manifest Ref Number:	Not reported
Alt Facility RCRA ID:	Not reported
Alt Facility Sign Date:	Not reported
MGMT Method Type Code:	H110
Waste Code:	Not reported
Waste Code:	Not reported
Waste Code:	Not reported
Waste Code:	Not reported
Waste Code:	Not reported
Waste Code:	Not reported
Quantity:	500
Units:	P - Pounds
Number of Containers:	1
Container Type:	TT - Cargo tank, tank trucks
Handling Method:	T Chemical, physical, or biological treatment.
Specific Gravity:	1
Waste Code:	D008
Waste Code 1_2:	Not reported
Waste Code 1_3:	Not reported
Waste Code 1_4:	Not reported
Waste Code 1_5:	Not reported
Waste Code 1_6:	Not reported

CON EDISON (Continued) **S118088464**

Document ID:	Not reported
Manifest Status:	Not reported
seq:	Not reported
Year:	2015
Trans1 State ID:	NJD003812047
Trans2 State ID:	NJD003812047
Generator Ship Date:	03/30/2015
Trans1 Recv Date:	03/30/2015
Trans2 Recv Date:	04/01/2015
TSD Site Recv Date:	04/01/2015
Part A Recv Date:	Not reported
Part B Recv Date:	Not reported
Generator EPA ID:	NYP004760278
Trans1 EPA ID:	Not reported
Trans2 EPA ID:	Not reported
TSDF ID 1:	NJD991291105
TSDF ID 2:	Not reported
Manifest Tracking Number:	002611432GBF
Import Indicator:	N
Export Indicator:	N
Discr Quantity Indicator:	N
Discr Type Indicator:	N
Discr Residue Indicator:	N
Discr Partial Reject Indicator:	N
Discr Full Reject Indicator:	N
Manifest Ref Number:	Not reported
Alt Facility RCRA ID:	Not reported
Alt Facility Sign Date:	Not reported
MGMT Method Type Code:	H110
Waste Code:	Not reported
Waste Code:	Not reported
Waste Code:	Not reported
Waste Code:	Not reported
Waste Code:	Not reported
Waste Code:	Not reported
Quantity:	500
Units:	P - Pounds
Number of Containers:	1
Container Type:	TT - Cargo tank, tank trucks
Handling Method:	T Chemical, physical, or biological treatment.
Specific Gravity:	1
Waste Code:	D008
Waste Code 1_2:	Not reported
Waste Code 1_3:	Not reported
Waste Code 1_4:	Not reported
Waste Code 1_5:	Not reported
Waste Code 1_6:	Not reported

Document ID:	Not reported
Manifest Status:	Not reported
seq:	Not reported
Year:	2015
Trans1 State ID:	NJD003812047
Trans2 State ID:	NJD003812047
Generator Ship Date:	03/30/2015
Trans1 Recv Date:	03/30/2015
Trans2 Recv Date:	04/01/2015

CON EDISON (Continued) **S118088464**

TSD Site Recv Date:	04/01/2015
Part A Recv Date:	Not reported
Part B Recv Date:	Not reported
Generator EPA ID:	NYP004760278
Trans1 EPA ID:	Not reported
Trans2 EPA ID:	Not reported
TSDF ID 1:	NJD991291105
TSDF ID 2:	Not reported
Manifest Tracking Number:	002611432GBF
Import Indicator:	N
Export Indicator:	N
Discr Quantity Indicator:	N
Discr Type Indicator:	N
Discr Residue Indicator:	N
Discr Partial Reject Indicator:	N
Discr Full Reject Indicator:	N
Manifest Ref Number:	Not reported
Alt Facility RCRA ID:	Not reported
Alt Facility Sign Date:	Not reported
MGMT Method Type Code:	H110
Waste Code:	Not reported
Waste Code:	Not reported
Waste Code:	Not reported
Waste Code:	Not reported
Waste Code:	Not reported
Waste Code:	Not reported
Quantity:	500
Units:	P - Pounds
Number of Containers:	1
Container Type:	TT - Cargo tank, tank trucks
Handling Method:	T Chemical, physical, or biological treatment.
Specific Gravity:	1
Waste Code:	D008
Waste Code 1_2:	Not reported
Waste Code 1_3:	Not reported
Waste Code 1_4:	Not reported
Waste Code 1_5:	Not reported
Waste Code 1_6:	Not reported

AI402 **CONSOLIDATED EDISON** **NY MANIFEST** **S108980700**
NE **52 CLINTON STREET** **N/A**
1/8-1/4 **NEW YORK, NY 10011**
0.212 mi.
1117 ft. **Site 4 of 15 in cluster AI**

Relative:
Lower

Actual:
25 ft.

NY MANIFEST:

Country:	USA
EPA ID:	NYP004156014
Facility Status:	Not reported
Location Address 1:	52 CLINTON STREET
Code:	BP
Location Address 2:	Not reported
Total Tanks:	Not reported
Location City:	NEW YORK
Location State:	NY
Location Zip:	10011
Location Zip 4:	Not reported

CONSOLIDATED EDISON (Continued) **S108980700**

NY MANIFEST:

EPAID:	NYP004156014
Mailing Name:	CONSOLIDATED EDISON
Mailing Contact:	FRANKLIN MURRAY
Mailing Address 1:	4 IRVING PLACE RM 828
Mailing Address 2:	Not reported
Mailing City:	NEW YORK
Mailing State:	NY
Mailing Zip:	10003
Mailing Zip 4:	Not reported
Mailing Country:	USA
Mailing Phone:	2124602808

NY MANIFEST:

Document ID:	Not reported
Manifest Status:	Not reported
seq:	Not reported
Year:	2008
Trans1 State ID:	NYD006982359
Trans2 State ID:	Not reported
Generator Ship Date:	01/23/2008
Trans1 Recv Date:	01/23/2008
Trans2 Recv Date:	Not reported
TSD Site Recv Date:	01/24/2008
Part A Recv Date:	Not reported
Part B Recv Date:	Not reported
Generator EPA ID:	NYP004156014
Trans1 EPA ID:	Not reported
Trans2 EPA ID:	Not reported
TSDF ID 1:	NYD077444263
TSDF ID 2:	Not reported
Manifest Tracking Number:	001450290FLE
Import Indicator:	N
Export Indicator:	N
Discr Quantity Indicator:	N
Discr Type Indicator:	N
Discr Residue Indicator:	N
Discr Partial Reject Indicator:	N
Discr Full Reject Indicator:	N
Manifest Ref Number:	Not reported
Alt Facility RCRA ID:	Not reported
Alt Facility Sign Date:	Not reported
MGMT Method Type Code:	H141
Waste Code:	Not reported
Waste Code:	Not reported
Waste Code:	Not reported
Waste Code:	Not reported
Waste Code:	Not reported
Waste Code:	Not reported
Quantity:	50.0
Units:	K - Kilograms (2.2 pounds)
Number of Containers:	2.0
Container Type:	DM - Metal drums, barrels
Handling Method:	L Landfill.
Specific Gravity:	1.0
Waste Code:	D008

CONSOLIDATED EDISON (Continued) **S108980700**

Waste Code 1_2:	B007
Waste Code 1_3:	Not reported
Waste Code 1_4:	Not reported
Waste Code 1_5:	Not reported
Waste Code 1_6:	Not reported

AI403 **CON EDISON MANHOLE 30366** **RCRA NonGen / NLR** **1014919218**
NE **52 CLINTON ST** **NY MANIFEST** **NYP004233763**
1/8-1/4 **NEW YORK, NY 10002** **NJ MANIFEST**
0.212 mi.
1117 ft. **Site 5 of 15 in cluster AI**

Relative:
Lower

Actual:
25 ft.

RCRA NonGen / NLR:

Date form received by agency:	05/15/2011
Facility name:	CON EDISON MANHOLE 30366
Facility address:	52 CLINTON ST NEW YORK, NY 10002
EPA ID:	NYP004233763
Mailing address:	IRVING PLAZA RM 828 NEW YORK, NY 10003
Contact:	JUAN RODRIGUEZ
Contact address:	Not reported Not reported
Contact country:	Not reported
Contact telephone:	(347) 865-5931
Contact email:	Not reported
EPA Region:	02
Classification:	Non-Generator
Description:	Handler: Non-Generators do not presently generate hazardous waste

Handler Activities Summary:

U.S. importer of hazardous waste:	No
Mixed waste (haz. and radioactive):	No
Recycler of hazardous waste:	No
Transporter of hazardous waste:	No
Treater, storer or disposer of HW:	No
Underground injection activity:	No
On-site burner exemption:	No
Furnace exemption:	No
Used oil fuel burner:	No
Used oil processor:	No
User oil refiner:	No
Used oil fuel marketer to burner:	No
Used oil Specification marketer:	No
Used oil transfer facility:	No
Used oil transporter:	No

Historical Generators:

Date form received by agency:	04/15/2011
Site name:	CON EDISON MANHOLE 30366
Classification:	Conditionally Exempt Small Quantity Generator
Violation Status:	No violations found

NY MANIFEST:

Country:	USA

CON EDISON MANHOLE 30366 (Continued) **1014919218**

EPA ID:	NYP004233763
Facility Status:	Not reported
Location Address 1:	52 CLINTON STREET
Code:	BP
Location Address 2:	Not reported
Total Tanks:	Not reported
Location City:	NEW YORK
Location State:	NY
Location Zip:	10002
Location Zip 4:	Not reported

NY MANIFEST:

EPAID:	NYP004233763
Mailing Name:	CONSOLIDATED EDISON
Mailing Contact:	TOM TEELING
Mailing Address 1:	4 IRVING PLACE RM 828
Mailing Address 2:	Not reported
Mailing City:	NEW YORK
Mailing State:	NY
Mailing Zip:	10003
Mailing Zip 4:	Not reported
Mailing Country:	USA
Mailing Phone:	2124603770

NY MANIFEST:

Document ID:	Not reported
Manifest Status:	Not reported
seq:	Not reported
Year:	2011
Trans1 State ID:	NJ0000027193
Trans2 State ID:	Not reported
Generator Ship Date:	04/15/2011
Trans1 Recv Date:	04/15/2011
Trans2 Recv Date:	Not reported
TSD Site Recv Date:	04/15/2011
Part A Recv Date:	Not reported
Part B Recv Date:	Not reported
Generator EPA ID:	NYP004233763
Trans1 EPA ID:	Not reported
Trans2 EPA ID:	Not reported
TSDF ID 1:	NJD002200046
TSDF ID 2:	Not reported
Manifest Tracking Number:	007660135JJK
Import Indicator:	N
Export Indicator:	N
Discr Quantity Indicator:	N
Discr Type Indicator:	N
Discr Residue Indicator:	N
Discr Partial Reject Indicator:	N
Discr Full Reject Indicator:	N
Manifest Ref Number:	Not reported
Alt Facility RCRA ID:	Not reported
Alt Facility Sign Date:	Not reported
MGMT Method Type Code:	H111
Waste Code:	Not reported
Waste Code:	Not reported
Waste Code:	Not reported

CON EDISON MANHOLE 30366 (Continued) **1014919218**

Waste Code:	Not reported
Waste Code:	Not reported
Waste Code:	Not reported
Quantity:	1500.0
Units:	P - Pounds
Number of Containers:	1.0
Container Type:	TT - Cargo tank, tank trucks
Handling Method:	T Chemical, physical, or biological treatment.
Specific Gravity:	1.0
Waste Code:	D008
Waste Code 1_2:	Not reported
Waste Code 1_3:	Not reported
Waste Code 1_4:	Not reported
Waste Code 1_5:	Not reported
Waste Code 1_6:	Not reported

NJ MANIFEST:

EPA Id:	NYP004233763
Mail Address:	IRVING PLAZA RM 828
Mail City/State/Zip:	NEW YORK, NY 10003
Facility Phone:	Not reported
Emergency Phone:	Not reported
Contact:	JUAN RODRIGUEZ
Comments:	Not reported
SIC Code:	Not reported
County:	NY061
Municipal:	Not reported
Previous EPA Id:	Not reported
Gen Flag:	Not reported
Trans Flag:	Not reported
TSDF Flag:	Not reported
Name Change:	Not reported
Date Change:	Not reported

Manifest:

Manifest Number:	007660135JJK
EPA ID:	NYP004233763
Date Shipped:	4/15/2011
TSDF EPA ID:	NJD002200046
Transporter EPA ID:	NJ0000027193
Transporter 2 EPA ID:	Not reported
Transporter 3 EPA ID:	Not reported
Transporter 4 EPA ID:	Not reported
Transporter 5 EPA ID:	Not reported
Transporter 6 EPA ID:	Not reported
Transporter 7 EPA ID:	Not reported
Transporter 8 EPA ID:	Not reported
Transporter 9 EPA ID:	Not reported
Transporter 10 EPA ID:	Not reported
Date Trans1 Transported Waste:	Not reported
Date Trans2 Transported Waste:	Not reported
Date Trans3 Transported Waste:	Not reported
Date Trans4 Transported Waste:	Not reported
Date Trans5 Transported Waste:	Not reported
Date Trans6 Transported Waste:	Not reported
Date Trans7 Transported Waste:	Not reported

CON EDISON MANHOLE 30366 (Continued) **1014919218**

Date Trans8 Transported Waste:	Not reported
Date Trans9 Transported Waste:	Not reported
Date Trans10 Transported Waste:	Not reported
Date TSDF Received Waste:	Not reported
TSDF EPA Facility Name:	Not reported
QTY Units:	Not reported
Transporter SEQ ID:	Not reported
Transporter-1 Date:	Not reported
Waste SEQ ID:	Not reported
Waste Type Code 2:	Not reported
Waste Type Code 3:	Not reported
Waste Type Code 4:	Not reported
Waste Type Code 5:	Not reported
Waste Type Code 6:	Not reported
Date Accepted:	Not reported
Manifest Discrepancy Type:	Not reported
Data Entry Number:	Not reported
Was Load Rejected:	NEW YORK, NY 10003
Reason Load Was Rejected:	Not reported

Waste:

Manifest Year:	Not reported
Waste Code:	D008
Hand Code:	H111
Quantity:	1,500.00 Pounds

AF404 **173 HENRY ST** **NY AST** **A100291610**
SSW **173 HENRY STREET** **N/A**
1/8-1/4 **NEW YORK, NY 10002**
0.212 mi.
1118 ft. **Site 7 of 11 in cluster AF**

Relative:
Lower

Actual:
26 ft.

AST:

Region:	STATE
DEC Region:	2
Site Status:	Unregulated/Closed
Facility Id:	2-607765
Program Type:	PBS
UTM X:	585405.61828
UTM Y:	4507448.77405
Expiration Date:	N/A
Site Type:	Apartment Building/Office Building

Affiliation Records:

Site Id:	29617
Affiliation Type:	Facility Owner
Company Name:	KING HENRY REALTY CORP
Contact Type:	MANAGING AGENT
Contact Name:	PHILIP LAM
Address1:	38 MARKET STREET
Address2:	Not reported
City:	NEW YORK
State:	NY
Zip Code:	10002
Country Code:	001
Phone:	(212) 791-5678

173 HENRY ST (Continued) **A100291610**

EMail:	Not reported
Fax Number:	Not reported
Modified By:	DXLIVING
Date Last Modified:	2007-02-05

Site Id:	29617
Affiliation Type:	Mail Contact
Company Name:	KING HENRY REALTY CORP
Contact Type:	MANAGING AGENT
Contact Name:	PHILIP LAM
Address1:	38 MARKET STREET
Address2:	Not reported
City:	NEW YORK
State:	NY
Zip Code:	10002
Country Code:	001
Phone:	(212) 791-5678
EMail:	Not reported
Fax Number:	Not reported
Modified By:	DXLIVING
Date Last Modified:	2007-02-05

Site Id:	29617
Affiliation Type:	On-Site Operator
Company Name:	173 HENRY STREET
Contact Type:	Not reported
Contact Name:	EMPIRE STATE FUEL
Address1:	Not reported
Address2:	Not reported
City:	Not reported
State:	NN
Zip Code:	Not reported
Country Code:	001
Phone:	(718) 627-5100
EMail:	Not reported
Fax Number:	Not reported
Modified By:	DXLIVING
Date Last Modified:	2007-02-05

Site Id:	29617
Affiliation Type:	Emergency Contact
Company Name:	KING HENRY REALTY CORP
Contact Type:	Not reported
Contact Name:	PHILIP LAM
Address1:	Not reported
Address2:	Not reported
City:	Not reported
State:	NN
Zip Code:	Not reported
Country Code:	999
Phone:	(917) 560-5600
EMail:	Not reported
Fax Number:	Not reported
Modified By:	DXLIVING
Date Last Modified:	2007-02-05

173 HENRY ST (Continued) **A100291610**

Tank Info:

Tank Number:	001
Tank Id:	63477
Material Code:	0001
Common Name of Substance:	#2 Fuel Oil (On-Site Consumption)

Equipment Records:

B00 - Tank External Protection - None
F00 - Pipe External Protection - None
I05 - Overfill - Vent Whistle
A00 - Tank Internal Protection - None
L09 - Piping Leak Detection - Exempt Suction Piping
H00 - Tank Leak Detection - None
D01 - Pipe Type - Steel/Carbon Steel/Iron
G03 - Tank Secondary Containment - Vault (w/o access)
J02 - Dispenser - Suction Dispenser
I04 - Overfill - Product Level Gauge (A/G)
C01 - Pipe Location - Aboveground

Tank Location:	3
Tank Type:	Steel/Carbon Steel/Iron
Tank Status:	Closed - Removed
Pipe Model:	Not reported
Install Date:	08/01/1978
Capacity Gallons:	5000
Tightness Test Method:	NN
Date Test:	Not reported
Next Test Date:	Not reported
Date Tank Closed:	08/01/2011
Register:	True
Modified By:	NRLOMBAR
Last Modified:	03/07/2012
Material Name:	Not reported

AF405 **CON EDISON SERVICE BOX: 37685** **NJ MANIFEST** **S117986040**
SSW **173 HENRY ST FRONT OF** **N/A**
1/8-1/4 **NEW YORK, NY 10002**
0.212 mi.
1118 ft. **Site 8 of 11 in cluster AF**

Relative:
Lower

Actual:
26 ft.

NJ MANIFEST:

EPA Id:	NYP004265906
Mail Address:	IRVING PL, RM 828
Mail City/State/Zip:	NEW YORK, NY 10003
Facility Phone:	Not reported
Emergency Phone:	Not reported
Contact:	BENJAMIN BAMONTE
Comments:	Not reported
SIC Code:	Not reported
County:	NY061
Municipal:	Not reported
Previous EPA Id:	Not reported
Gen Flag:	Not reported
Trans Flag:	Not reported
TSDF Flag:	Not reported
Name Change:	Not reported
Date Change:	Not reported

CON EDISON SERVICE BOX: 37685 (Continued) **S117986040**

Manifest:

Manifest Number:	010464322JJK
EPA ID:	NYP004265906
Date Shipped:	8/30/2012
TSDF EPA ID:	NJD002200046
Transporter EPA ID:	NJ0000027193
Transporter 2 EPA ID:	Not reported
Transporter 3 EPA ID:	Not reported
Transporter 4 EPA ID:	Not reported
Transporter 5 EPA ID:	Not reported
Transporter 6 EPA ID:	Not reported
Transporter 7 EPA ID:	Not reported
Transporter 8 EPA ID:	Not reported
Transporter 9 EPA ID:	Not reported
Transporter 10 EPA ID:	Not reported
Date Trans1 Transported Waste:	Not reported
Date Trans2 Transported Waste:	Not reported
Date Trans3 Transported Waste:	Not reported
Date Trans4 Transported Waste:	Not reported
Date Trans5 Transported Waste:	Not reported
Date Trans6 Transported Waste:	Not reported
Date Trans7 Transported Waste:	Not reported
Date Trans8 Transported Waste:	Not reported
Date Trans9 Transported Waste:	Not reported
Date Trans10 Transported Waste:	Not reported
Date TSDF Received Waste:	Not reported
TSDF EPA Facility Name:	Not reported
QTY Units:	Not reported
Transporter SEQ ID:	Not reported
Transporter-1 Date:	Not reported
Waste SEQ ID:	Not reported
Waste Type Code 2:	Not reported
Waste Type Code 3:	Not reported
Waste Type Code 4:	Not reported
Waste Type Code 5:	Not reported
Waste Type Code 6:	Not reported
Date Accepted:	Not reported
Manifest Discrepancy Type:	Not reported
Data Entry Number:	Not reported
Was Load Rejected:	NEW YORK, NY 10003
Reason Load Was Rejected:	Not reported

Waste:

Manifest Year:	Not reported
Waste Code:	D008
Hand Code:	Not reported
Quantity:	1,000.00 Pounds

AF406 SSW 1/8-1/4 0.212 mi. 1118 ft.

CON EDISON SERVICE BOX: 37685
173 HENRY ST FRONT OF
NEW YORK, NY 10002

Site 9 of 11 in cluster AF

RCRA-CESQG
FINDS
NY MANIFEST
ECHO

1016143806
NYP004265906

Relative: Lower

Actual: 26 ft.

RCRA-CESQG:

Date form received by agency:	08/30/2012
Facility name:	CON EDISON SERVICE BOX: 37685
Facility address:	173 HENRY ST FRONT OF NEW YORK, NY 10002
EPA ID:	NYP004265906
Mailing address:	IRVING PL, RM 828 NEW YORK, NY 10003
Contact:	BENJAMIN BAMONTE
Contact address:	Not reported Not reported
Contact country:	Not reported
Contact telephone:	(212) 894-9549
Contact email:	Not reported
EPA Region:	02
Classification:	Conditionally Exempt Small Quantity Generator
Description:	Handler: generates 100 kg or less of hazardous waste per calendar month, and accumulates 1000 kg or less of hazardous waste at any time; or generates 1 kg or less of acutely hazardous waste per calendar month, and accumulates at any time: 1 kg or less of acutely hazardous waste; or 100 kg or less of any residue or contaminated soil, waste or other debris resulting from the cleanup of a spill, into or on any land or water, of acutely hazardous waste; or generates 100 kg or less of any residue or contaminated soil, waste or other debris resulting from the cleanup of a spill, into or on any land or water, of acutely hazardous waste during any calendar month, and accumulates at any time: 1 kg or less of acutely hazardous waste; or 100 kg or less of any residue or contaminated soil, waste or other debris resulting from the cleanup of a spill, into or on any land or water, of acutely hazardous waste

Handler Activities Summary:

U.S. importer of hazardous waste:	No
Mixed waste (haz. and radioactive):	No
Recycler of hazardous waste:	No
Transporter of hazardous waste:	No
Treater, storer or disposer of HW:	No
Underground injection activity:	No
On-site burner exemption:	No
Furnace exemption:	No
Used oil fuel burner:	No
Used oil processor:	No
User oil refiner:	No
Used oil fuel marketer to burner:	No
Used oil Specification marketer:	No
Used oil transfer facility:	No
Used oil transporter:	No

Violation Status: No violations found

FINDS:

Registry ID: 110055469167

CON EDISON SERVICE BOX: 37685 (Continued) **1016143806**

Environmental Interest/Information System

RCRAInfo is a national information system that supports the Resource Conservation and Recovery Act (RCRA) program through the tracking of events and activities related to facilities that generate, transport, and treat, store, or dispose of hazardous waste. RCRAInfo allows RCRA program staff to track the notification, permit, compliance, and corrective action activities required under RCRA.

NY MANIFEST:

Country:	USA
EPA ID:	NYP004265906
Facility Status:	Not reported
Location Address 1:	F/O 173 HENRY ST
Code:	BP
Location Address 2:	SERV BOX 37685
Total Tanks:	Not reported
Location City:	NEW YORK
Location State:	NY
Location Zip:	10002
Location Zip 4:	Not reported

NY MANIFEST:

EPAID:	NYP004265906
Mailing Name:	CON EDISON
Mailing Contact:	TOM TEELING
Mailing Address 1:	4 IRVING PLACE - 15TH FLOOR
Mailing Address 2:	Not reported
Mailing City:	NEW YORK
Mailing State:	NY
Mailing Zip:	10003
Mailing Zip 4:	Not reported
Mailing Country:	USA
Mailing Phone:	2124603770

NY MANIFEST:

Document ID:	Not reported
Manifest Status:	Not reported
seq:	Not reported
Year:	2012
Trans1 State ID:	NJ0000027193
Trans2 State ID:	Not reported
Generator Ship Date:	08/30/2012
Trans1 Recv Date:	08/30/2012
Trans2 Recv Date:	Not reported
TSD Site Recv Date:	08/30/2012
Part A Recv Date:	Not reported
Part B Recv Date:	Not reported
Generator EPA ID:	NYP004265906
Trans1 EPA ID:	Not reported
Trans2 EPA ID:	Not reported
TSDF ID 1:	NJD002200046
TSDF ID 2:	Not reported
Manifest Tracking Number:	010464322JJK
Import Indicator:	N
Export Indicator:	N
Discr Quantity Indicator:	N

CON EDISON SERVICE BOX: 37685 (Continued) **1016143806**

Discr Type Indicator:	N
Discr Residue Indicator:	N
Discr Partial Reject Indicator:	N
Discr Full Reject Indicator:	N
Manifest Ref Number:	Not reported
Alt Facility RCRA ID:	Not reported
Alt Facility Sign Date:	Not reported
MGMT Method Type Code:	H111
Waste Code:	Not reported
Waste Code:	Not reported
Waste Code:	Not reported
Waste Code:	Not reported
Waste Code:	Not reported
Waste Code:	Not reported
Quantity:	1880.0
Units:	P - Pounds
Number of Containers:	1.0
Container Type:	TT - Cargo tank, tank trucks
Handling Method:	T Chemical, physical, or biological treatment.
Specific Gravity:	1.0
Waste Code:	D008
Waste Code 1_2:	Not reported
Waste Code 1_3:	Not reported
Waste Code 1_4:	Not reported
Waste Code 1_5:	Not reported
Waste Code 1_6:	Not reported

ECHO:

Envid:	1016143806
Registry ID:	110055469167
DFR URL:	http://echo.epa.gov/detailed_facility_report?fid=110055469167

AL407 **CON EDISON SERVICE BOX: 28648** **RCRA NonGen / NLR** **1016971924**
SW **CANAL ST & DIVISION ST** **NY MANIFEST** **NYP004456778**
1/8-1/4 **NEW YORK, NY 10002**
0.212 mi.
1120 ft. **Site 5 of 13 in cluster AL**

Relative:
Higher

Actual:
35 ft.

RCRA NonGen / NLR:

Date form received by agency:	04/03/2014
Facility name:	CON EDISON SERVICE BOX: 28648
Facility address:	CANAL ST & DIVISION ST NEW YORK, NY 10002
EPA ID:	NYP004456778
Mailing address:	IRVING PL, 15TH FL NE NEW YORK, NY 10003
Contact:	THOMAS TEELING
Contact address:	Not reported Not reported
Contact country:	Not reported
Contact telephone:	(212) 460-3770
Contact email:	Not reported
EPA Region:	02
Classification:	Non-Generator
Description:	Handler: Non-Generators do not presently generate hazardous waste

CON EDISON SERVICE BOX: 28648 (Continued) **1016971924**

Handler Activities Summary:

U.S. importer of hazardous waste:	No
Mixed waste (haz. and radioactive):	No
Recycler of hazardous waste:	No
Transporter of hazardous waste:	No
Treater, storer or disposer of HW:	No
Underground injection activity:	No
On-site burner exemption:	No
Furnace exemption:	No
Used oil fuel burner:	No
Used oil processor:	No
User oil refiner:	No
Used oil fuel marketer to burner:	No
Used oil Specification marketer:	No
Used oil transfer facility:	No
Used oil transporter:	No

Historical Generators:

Date form received by agency:	03/03/2014
Site name:	CON EDISON SERVICE BOX: 28648
Classification:	Conditionally Exempt Small Quantity Generator
Violation Status:	No violations found

NY MANIFEST:

Country:	USA
EPA ID:	NYP004456778
Facility Status:	Not reported
Location Address 1:	CANAL ST & DIVISION ST
Code:	BP
Location Address 2:	SB28698
Total Tanks:	Not reported
Location City:	NEW YORK
Location State:	NY
Location Zip:	10002
Location Zip 4:	Not reported

NY MANIFEST:

EPAID:	NYP004456778
Mailing Name:	CON EDISON
Mailing Contact:	CON EDISION
Mailing Address 1:	4 IRVING PL
Mailing Address 2:	15TH FL
Mailing City:	NEW YORK
Mailing State:	NY
Mailing Zip:	10003
Mailing Zip 4:	Not reported
Mailing Country:	USA
Mailing Phone:	Not reported

NY MANIFEST:

Document ID:	Not reported
Manifest Status:	Not reported
seq:	Not reported
Year:	2014
Trans1 State ID:	NJD003812047
Trans2 State ID:	Not reported

CON EDISON SERVICE BOX: 28648 (Continued) **1016971924**

Generator Ship Date:	03/03/2014
Trans1 Recv Date:	03/03/2014
Trans2 Recv Date:	Not reported
TSD Site Recv Date:	03/07/2014
Part A Recv Date:	Not reported
Part B Recv Date:	Not reported
Generator EPA ID:	NYP004456778
Trans1 EPA ID:	Not reported
Trans2 EPA ID:	Not reported
TSDF ID 1:	NJD991291105
TSDF ID 2:	Not reported
Manifest Tracking Number:	002359588GBF
Import Indicator:	N
Export Indicator:	N
Discr Quantity Indicator:	N
Discr Type Indicator:	N
Discr Residue Indicator:	N
Discr Partial Reject Indicator:	N
Discr Full Reject Indicator:	N
Manifest Ref Number:	Not reported
Alt Facility RCRA ID:	Not reported
Alt Facility Sign Date:	Not reported
MGMT Method Type Code:	H110
Waste Code:	Not reported
Waste Code:	Not reported
Waste Code:	Not reported
Waste Code:	Not reported
Waste Code:	Not reported
Waste Code:	Not reported
Quantity:	1000
Units:	P - Pounds
Number of Containers:	1
Container Type:	TT - Cargo tank, tank trucks
Handling Method:	T Chemical, physical, or biological treatment.
Specific Gravity:	1
Waste Code:	D008
Waste Code 1_2:	Not reported
Waste Code 1_3:	Not reported
Waste Code 1_4:	Not reported
Waste Code 1_5:	Not reported
Waste Code 1_6:	Not reported

AH408 **CON EDISON SERVICE BOX: 33470** **RCRA NonGen / NLR** **1016965625**
North **139 ESSEX ST FRONT OF** **NY MANIFEST** **NYP004384954**
1/8-1/4 **NEW YORK, NY 10002**
0.212 mi.
1120 ft. **Site 2 of 7 in cluster AH**

Relative:
Lower

Actual:
32 ft.

RCRA NonGen / NLR:

Date form received by agency:	12/04/2013
Facility name:	CON EDISON SERVICE BOX: 33470
Facility address:	139 ESSEX ST FRONT OF NEW YORK, NY 10002
EPA ID:	NYP004384954
Mailing address:	IRVING PL, 15TH FL NE NEW YORK, NY 10003
Contact:	THOMAS TEELING

CON EDISON SERVICE BOX: 33470 (Continued) **1016965625**

Contact address: Not reported
Not reported
Contact country: Not reported
Contact telephone: (212) 460-3770
Contact email: Not reported
EPA Region: 02
Classification: Non-Generator
Description: Handler: Non-Generators do not presently generate hazardous waste

Handler Activities Summary:
U.S. importer of hazardous waste: No
Mixed waste (haz. and radioactive): No
Recycler of hazardous waste: No
Transporter of hazardous waste: No
Treater, storer or disposer of HW: No
Underground injection activity: No
On-site burner exemption: No
Furnace exemption: No
Used oil fuel burner: No
Used oil processor: No
User oil refiner: No
Used oil fuel marketer to burner: No
Used oil Specification marketer: No
Used oil transfer facility: No
Used oil transporter: No

Historical Generators:
Date form received by agency: 11/04/2013
Site name: CON EDISON SERVICE BOX: 33470
Classification: Conditionally Exempt Small Quantity Generator

Violation Status: No violations found

NY MANIFEST:
Country: USA
EPA ID: NYP004384954
Facility Status: Not reported
Location Address 1: 139 ESSEX ST
Code: BP
Location Address 2: SB 33470
Total Tanks: Not reported
Location City: NEW YORK
Location State: NY
Location Zip: 10002
Location Zip 4: Not reported

NY MANIFEST:
EPAID: NYP004384954
Mailing Name: CON EDISON
Mailing Contact: TOM TEELING
Mailing Address 1: 4 IRVING PLACE - 15TH FLOOR
Mailing Address 2: Not reported
Mailing City: NEW YORK
Mailing State: NY
Mailing Zip: 10003
Mailing Zip 4: Not reported
Mailing Country: USA

CON EDISON SERVICE BOX: 33470 (Continued) **1016965625**

Mailing Phone:	2124603770

NY MANIFEST:

Document ID:	Not reported
Manifest Status:	Not reported
seq:	Not reported
Year:	2013
Trans1 State ID:	NJD003812047
Trans2 State ID:	Not reported
Generator Ship Date:	11/04/2013
Trans1 Recv Date:	11/04/2013
Trans2 Recv Date:	Not reported
TSD Site Recv Date:	11/08/2013
Part A Recv Date:	Not reported
Part B Recv Date:	Not reported
Generator EPA ID:	NYP004384954
Trans1 EPA ID:	Not reported
Trans2 EPA ID:	Not reported
TSDF ID 1:	NJD991291105
TSDF ID 2:	Not reported
Manifest Tracking Number:	002237125GBF
Import Indicator:	N
Export Indicator:	N
Discr Quantity Indicator:	N
Discr Type Indicator:	N
Discr Residue Indicator:	N
Discr Partial Reject Indicator:	N
Discr Full Reject Indicator:	N
Manifest Ref Number:	Not reported
Alt Facility RCRA ID:	Not reported
Alt Facility Sign Date:	Not reported
MGMT Method Type Code:	H110
Waste Code:	Not reported
Waste Code:	Not reported
Waste Code:	Not reported
Waste Code:	Not reported
Waste Code:	Not reported
Waste Code:	Not reported
Quantity:	300
Units:	P - Pounds
Number of Containers:	1
Container Type:	TT - Cargo tank, tank trucks
Handling Method:	T Chemical, physical, or biological treatment.
Specific Gravity:	1
Waste Code:	D008
Waste Code 1_2:	Not reported
Waste Code 1_3:	Not reported
Waste Code 1_4:	Not reported
Waste Code 1_5:	Not reported
Waste Code 1_6:	Not reported

AH409 **138 INCOME REALTY CORPORATION** **NY AST** **U003386169**
North **138 LUDLOW STREET** **NY HIST AST** **N/A**
1/8-1/4 **NEW YORK, NY 10002**
0.213 mi.
1123 ft. **Site 3 of 7 in cluster AH**

Relative:
Higher

Actual:
34 ft.

AST:

Region:	STATE
DEC Region:	2
Site Status:	Unregulated/Closed
Facility Id:	2-288691
Program Type:	PBS
UTM X:	585486.77564
UTM Y:	4508216.90032
Expiration Date:	N/A
Site Type:	Apartment Building/Office Building

Affiliation Records:

Site Id:	12973
Affiliation Type:	Mail Contact
Company Name:	ARWEN EQUITIES
Contact Type:	Not reported
Contact Name:	MICHELLE GOLDSTEIN
Address1:	1325 AVE. OF THE AMERICAS
Address2:	28TH FLOOR
City:	NEW YORK
State:	NY
Zip Code:	10019
Country Code:	001
Phone:	(212) 786-6173
EMail:	MGOLDSTEIN@ARWENEQUITIES.COM
Fax Number:	Not reported
Modified By:	CGFREEDM
Date Last Modified:	2009-07-07

Site Id:	12973
Affiliation Type:	On-Site Operator
Company Name:	138 LUDLOW STREET
Contact Type:	Not reported
Contact Name:	CHARLIE BRICK
Address1:	Not reported
Address2:	Not reported
City:	Not reported
State:	NN
Zip Code:	Not reported
Country Code:	001
Phone:	(917) 363-8640
EMail:	Not reported
Fax Number:	Not reported
Modified By:	CGFREEDM
Date Last Modified:	2009-07-07

Site Id:	12973
Affiliation Type:	Emergency Contact
Company Name:	TRIPUKA REALTY CORP. C/O ARWEN EQUITIES
Contact Type:	Not reported
Contact Name:	CHARLIE BRICK
Address1:	Not reported
Address2:	Not reported
City:	Not reported

138 INCOME REALTY CORPORATION (Continued) **U003386169**

State:	NN
Zip Code:	Not reported
Country Code:	999
Phone:	(917) 363-8640
EMail:	Not reported
Fax Number:	Not reported
Modified By:	CGFREEDM
Date Last Modified:	2009-07-07

Site Id:	12973
Affiliation Type:	Facility Owner
Company Name:	TRIPUKA REALTY CORP. C/O ARWEN EQUITIES
Contact Type:	VP
Contact Name:	MICHELLE GOLDSTEIN
Address1:	1325 6TH AVE., 28TH FLOOR
Address2:	Not reported
City:	NEW YORK
State:	NY
Zip Code:	10019
Country Code:	001
Phone:	(212) 786-6173
EMail:	Not reported
Fax Number:	Not reported
Modified By:	CGFREEDM
Date Last Modified:	2009-07-07

Tank Info:

Tank Number:	001
Tank Id:	9364
Material Code:	0001
Common Name of Substance:	#2 Fuel Oil (On-Site Consumption)

Equipment Records:

G03 - Tank Secondary Containment - Vault (w/o access)
J02 - Dispenser - Suction Dispenser
D01 - Pipe Type - Steel/Carbon Steel/Iron
L09 - Piping Leak Detection - Exempt Suction Piping
A00 - Tank Internal Protection - None
I04 - Overfill - Product Level Gauge (A/G)
H00 - Tank Leak Detection - None
C01 - Pipe Location - Aboveground
B00 - Tank External Protection - None
F00 - Pipe External Protection - None

Tank Location:	1
Tank Type:	Steel/Carbon Steel/Iron
Tank Status:	Closed - Removed
Pipe Model:	Not reported
Install Date:	Not reported
Capacity Gallons:	2000
Tightness Test Method:	NN
Date Test:	Not reported
Next Test Date:	Not reported
Date Tank Closed:	10/01/2004
Register:	True
Modified By:	CGFREEDM

138 INCOME REALTY CORPORATION (Continued) **U003386169**

Last Modified:	07/07/2009
Material Name:	Not reported

HIST AST:

PBS Number:	2-288691
SWIS Code:	6201
Operator:	MYRA (APT. 9)
Facility Phone:	(212) 420-1832
Facility Addr2:	Not reported
Facility Type:	APARTMENT BUILDING
Emergency:	JEN LALL
Emergency Tel:	(212) 966-5249
Old PBSNO:	Not reported
Date Inspected:	Not reported
Inspector:	Not reported
Result of Inspection:	Not reported
Owner Name:	ELLEN MA
Owner Address:	69 CURYSTIE STREET
Owner City,St,Zip:	NEW YORK, NY 10002
Federal ID:	Not reported
Owner Tel:	(212) 431-3680
Owner Type:	Corporate/Commercial
Owner Subtype:	Not reported
Mailing Contact:	JEN LAU
Mailing Name:	POW YUEN MANAGEMENT CORPORATION
Mailing Address:	70 BOWERY STREET
Mailing Address 2:	SUITE 205
Mailing City,St,Zip:	NEW YORK, NY 10013
Mailing Telephone:	(212) 966-5249
Owner Mark:	First Owner
Facility Status:	1 - Active PBS facility, i.e. total capacity of the PBS tanks is greater than 1,100 gallons, regardless if Subpart 360-14 tanks exist or not at the facility.
Certification Flag:	False
Certification Date:	03/27/1995
Expiration:	10/15/1997
Renew Flag:	False
Renew Date:	Not reported
Total Capacity:	2000
FAMT:	True
Facility Screen:	No Missing Data
Owner Screen:	No Missing Data
Tank Screen:	No Missing Data
Dead Letter:	False
CBS Number:	Not reported
Town or City:	NEW YORK CITY
County Code:	62
Town or City Code:	01
Region:	2

Tank ID:	001
Tank Location:	ABOVEGROUND
Tank Status:	In Service
Install Date:	Not reported
Capacity (Gal):	2000
Product Stored:	NOS 1,2, OR 4 FUEL OIL
Tank Type:	Steel/carbon steel

138 INCOME REALTY CORPORATION (Continued) **U003386169**

Tank Internal:	0
Tank External:	00
Pipe Location:	Aboveground
Pipe Type:	STEEL/IRON
Pipe Internal:	None
Pipe External:	00
Tank Containment:	Diking
Leak Detection:	00
Overfill Protection:	04
Dispenser Method:	Suction
Date Tested:	Not reported
Next Test Date:	Not reported
Missing Data for Tank:	No Missing Data
Date Closed:	Not reported
Test Method:	Not reported
Deleted:	False
Updated:	True
SPDES Number:	Not reported
Lat/Long:	Not reported

AD410 **CON EDISON SERVICE BOX 36847** **RCRA NonGen / NLR** **1014919339**
WSW **ALLEN ST & HESTER ST SE COR** **NY MANIFEST** **NYP004235016**
1/8-1/4 **NEW YORK, NY 10002** **NJ MANIFEST**
0.213 mi.
1123 ft. **Site 5 of 10 in cluster AD**

Relative:
Higher

Actual:
40 ft.

RCRA NonGen / NLR:

Date form received by agency:	06/03/2011
Facility name:	CON EDISON SERVICE BOX 36847
Facility address:	ALLEN ST & HESTER ST SE COR NEW YORK, NY 10002
EPA ID:	NYP004235016
Mailing address:	IRVING PLAZA RM 828 NEW YORK, NY 10003
Contact:	DANIELLE SIERRA
Contact address:	Not reported Not reported
Contact country:	Not reported
Contact telephone:	(212) 894-9472
Contact email:	Not reported
EPA Region:	02
Classification:	Non-Generator
Description:	Handler: Non-Generators do not presently generate hazardous waste

Handler Activities Summary:

U.S. importer of hazardous waste:	No
Mixed waste (haz. and radioactive):	No
Recycler of hazardous waste:	No
Transporter of hazardous waste:	No
Treater, storer or disposer of HW:	No
Underground injection activity:	No
On-site burner exemption:	No
Furnace exemption:	No
Used oil fuel burner:	No
Used oil processor:	No
User oil refiner:	No
Used oil fuel marketer to burner:	No

CON EDISON SERVICE BOX 36847 (Continued) **1014919339**

Used oil Specification marketer: No
Used oil transfer facility: No
Used oil transporter: No

Historical Generators:
Date form received by agency: 05/04/2011
Site name: CON EDISON SERVICE BOX 36847
Classification: Conditionally Exempt Small Quantity Generator

Violation Status: No violations found

NY MANIFEST:
Country: USA
EPA ID: NYP004235016
Facility Status: Not reported
Location Address 1: S/E/C ALLEN & NESTER
Code: BP
Location Address 2: Not reported
Total Tanks: Not reported
Location City: MANHATTEN
Location State: NY
Location Zip: 10002
Location Zip 4: Not reported

NY MANIFEST:
EPAID: NYP004235016
Mailing Name: CONSOLIDATED EDISON - MH 36847
Mailing Contact: TOM TEELING
Mailing Address 1: 4 IRVING PLACE RM 828
Mailing Address 2: Not reported
Mailing City: NEW YORK
Mailing State: NY
Mailing Zip: 10003
Mailing Zip 4: Not reported
Mailing Country: USA
Mailing Phone: 2124603770

NY MANIFEST:
Document ID: Not reported
Manifest Status: Not reported
seq: Not reported
Year: 2011
Trans1 State ID: NJ0000027193
Trans2 State ID: Not reported
Generator Ship Date: 05/04/2011
Trans1 Recv Date: 05/04/2011
Trans2 Recv Date: Not reported
TSD Site Recv Date: 05/04/2011
Part A Recv Date: Not reported
Part B Recv Date: Not reported
Generator EPA ID: NYP004235016
Trans1 EPA ID: Not reported
Trans2 EPA ID: Not reported
TSDF ID 1: NJD002200046
TSDF ID 2: Not reported
Manifest Tracking Number: 007660110JJK
Import Indicator: N

CON EDISON SERVICE BOX 36847 (Continued) **1014919339**

Export Indicator:	N
Discr Quantity Indicator:	N
Discr Type Indicator:	N
Discr Residue Indicator:	N
Discr Partial Reject Indicator:	N
Discr Full Reject Indicator:	N
Manifest Ref Number:	Not reported
Alt Facility RCRA ID:	Not reported
Alt Facility Sign Date:	Not reported
MGMT Method Type Code:	H111
Waste Code:	Not reported
Waste Code:	Not reported
Waste Code:	Not reported
Waste Code:	Not reported
Waste Code:	Not reported
Waste Code:	Not reported
Quantity:	500.0
Units:	P - Pounds
Number of Containers:	1.0
Container Type:	TT - Cargo tank, tank trucks
Handling Method:	T Chemical, physical, or biological treatment.
Specific Gravity:	1.0
Waste Code:	D008
Waste Code 1_2:	Not reported
Waste Code 1_3:	Not reported
Waste Code 1_4:	Not reported
Waste Code 1_5:	Not reported
Waste Code 1_6:	Not reported

NJ MANIFEST:

EPA Id:	NYP004235016
Mail Address:	IRVING PLAZA RM 828
Mail City/State/Zip:	NEW YORK, NY 10003
Facility Phone:	Not reported
Emergency Phone:	Not reported
Contact:	DANIELLE SIERRA
Comments:	Not reported
SIC Code:	Not reported
County:	NY061
Municipal:	Not reported
Previous EPA Id:	Not reported
Gen Flag:	Not reported
Trans Flag:	Not reported
TSDF Flag:	Not reported
Name Change:	Not reported
Date Change:	Not reported

Manifest:

Manifest Number:	007660110JJK
EPA ID:	NYP004235016
Date Shipped:	5/4/2011
TSDF EPA ID:	NJD002200046
Transporter EPA ID:	NJ0000027193
Transporter 2 EPA ID:	Not reported
Transporter 3 EPA ID:	Not reported
Transporter 4 EPA ID:	Not reported

CON EDISON SERVICE BOX 36847 (Continued) **1014919339**

Transporter 5 EPA ID:	Not reported
Transporter 6 EPA ID:	Not reported
Transporter 7 EPA ID:	Not reported
Transporter 8 EPA ID:	Not reported
Transporter 9 EPA ID:	Not reported
Transporter 10 EPA ID:	Not reported
Date Trans1 Transported Waste:	Not reported
Date Trans2 Transported Waste:	Not reported
Date Trans3 Transported Waste:	Not reported
Date Trans4 Transported Waste:	Not reported
Date Trans5 Transported Waste:	Not reported
Date Trans6 Transported Waste:	Not reported
Date Trans7 Transported Waste:	Not reported
Date Trans8 Transported Waste:	Not reported
Date Trans9 Transported Waste:	Not reported
Date Trans10 Transported Waste:	Not reported
Date TSDF Received Waste:	Not reported
TSDF EPA Facility Name:	Not reported
QTY Units:	Not reported
Transporter SEQ ID:	Not reported
Transporter-1 Date:	Not reported
Waste SEQ ID:	Not reported
Waste Type Code 2:	Not reported
Waste Type Code 3:	Not reported
Waste Type Code 4:	Not reported
Waste Type Code 5:	Not reported
Waste Type Code 6:	Not reported
Date Accepted:	Not reported
Manifest Discrepancy Type:	Not reported
Data Entry Number:	Not reported
Was Load Rejected:	NEW YORK, NY 10003
Reason Load Was Rejected:	Not reported

Waste:

Manifest Year:	Not reported
Waste Code:	D008
Hand Code:	H111
Quantity:	500.00 Pounds

AA411 **CON EDISON SERVICE BOX: 40271** **RCRA NonGen / NLR** **1016972750**
NNW **143 ORCHARD ST** **NY MANIFEST** **NYP004465316**
1/8-1/4 **NEW YORK, NY 10002**
0.213 mi.
1124 ft. **Site 12 of 13 in cluster AA**

Relative:
Higher

Actual:
37 ft.

RCRA NonGen / NLR:

Date form received by agency:	04/12/2014
Facility name:	CON EDISON SERVICE BOX: 40271
Facility address:	143 ORCHARD ST NEW YORK, NY 10002
EPA ID:	NYP004465316
Mailing address:	IRVING PL, 15TH FL NE NEW YORK, NY 10003
Contact:	THOMAS TEELING
Contact address:	Not reported

CON EDISON SERVICE BOX: 40271 (Continued) **1016972750**

	Not reported
Contact country:	Not reported
Contact telephone:	(212) 460-3770
Contact email:	Not reported
EPA Region:	02
Classification:	Non-Generator
Description:	Handler: Non-Generators do not presently generate hazardous waste

Handler Activities Summary:

U.S. importer of hazardous waste:	No
Mixed waste (haz. and radioactive):	No
Recycler of hazardous waste:	No
Transporter of hazardous waste:	No
Treater, storer or disposer of HW:	No
Underground injection activity:	No
On-site burner exemption:	No
Furnace exemption:	No
Used oil fuel burner:	No
Used oil processor:	No
User oil refiner:	No
Used oil fuel marketer to burner:	No
Used oil Specification marketer:	No
Used oil transfer facility:	No
Used oil transporter:	No

Historical Generators:

Date form received by agency:	03/12/2014
Site name:	CON EDISON SERVICE BOX: 40271
Classification:	Conditionally Exempt Small Quantity Generator
Violation Status:	No violations found

NY MANIFEST:

Country:	USA
EPA ID:	NYP004465316
Facility Status:	Not reported
Location Address 1:	143 ORCHARD ST
Code:	BP
Location Address 2:	SB 40271
Total Tanks:	Not reported
Location City:	NEW YORK
Location State:	NY
Location Zip:	10002
Location Zip 4:	Not reported

NY MANIFEST:

EPAID:	NYP004465316
Mailing Name:	CON ED
Mailing Contact:	TOM TEELING
Mailing Address 1:	4 IRVING PLACE - 15TH FLOOR
Mailing Address 2:	Not reported
Mailing City:	NEW YORK
Mailing State:	NY
Mailing Zip:	10003
Mailing Zip 4:	Not reported
Mailing Country:	USA
Mailing Phone:	2124603770

CON EDISON SERVICE BOX: 40271 (Continued) **1016972750**

NY MANIFEST:

Document ID:	Not reported
Manifest Status:	Not reported
seq:	Not reported
Year:	2014
Trans1 State ID:	NJD003812047
Trans2 State ID:	Not reported
Generator Ship Date:	03/12/2014
Trans1 Recv Date:	03/12/2014
Trans2 Recv Date:	Not reported
TSD Site Recv Date:	03/13/2014
Part A Recv Date:	Not reported
Part B Recv Date:	Not reported
Generator EPA ID:	NYP004465316
Trans1 EPA ID:	Not reported
Trans2 EPA ID:	Not reported
TSDF ID 1:	NJD991291105
TSDF ID 2:	Not reported
Manifest Tracking Number:	002360641GBF
Import Indicator:	N
Export Indicator:	N
Discr Quantity Indicator:	N
Discr Type Indicator:	N
Discr Residue Indicator:	N
Discr Partial Reject Indicator:	N
Discr Full Reject Indicator:	N
Manifest Ref Number:	Not reported
Alt Facility RCRA ID:	Not reported
Alt Facility Sign Date:	Not reported
MGMT Method Type Code:	H110
Waste Code:	Not reported
Waste Code:	Not reported
Waste Code:	Not reported
Waste Code:	Not reported
Waste Code:	Not reported
Waste Code:	Not reported
Quantity:	500
Units:	P - Pounds
Number of Containers:	1
Container Type:	TT - Cargo tank, tank trucks
Handling Method:	T Chemical, physical, or biological treatment.
Specific Gravity:	1
Waste Code:	D008
Waste Code 1_2:	Not reported
Waste Code 1_3:	Not reported
Waste Code 1_4:	Not reported
Waste Code 1_5:	Not reported
Waste Code 1_6:	Not reported

AA412 **CON EDISON** **NY MANIFEST** **S116295298**
NNW **143 ORCHARD ST** **N/A**
1/8-1/4 **NEW YORK, NY 10002**
0.213 mi.
1124 ft. **Site 13 of 13 in cluster AA**

Relative:
Higher

Actual:
37 ft.

NY MANIFEST:

Country:	USA
EPA ID:	NYP004581773
Facility Status:	Not reported
Location Address 1:	143 ORCHARD ST
Code:	BP
Location Address 2:	SB 40271
Total Tanks:	Not reported
Location City:	NEW YORK
Location State:	NY
Location Zip:	10002
Location Zip 4:	Not reported

NY MANIFEST:

EPAID:	NYP004581773
Mailing Name:	CON EDISON
Mailing Contact:	TOM TEELING
Mailing Address 1:	4 IRVING PLACE 15TH FLOOR
Mailing Address 2:	Not reported
Mailing City:	NEW YORK
Mailing State:	NY
Mailing Zip:	10003
Mailing Zip 4:	Not reported
Mailing Country:	USA
Mailing Phone:	Not reported

NY MANIFEST:

Document ID:	Not reported
Manifest Status:	Not reported
seq:	Not reported
Year:	2014
Trans1 State ID:	NJD003812047
Trans2 State ID:	Not reported
Generator Ship Date:	07/01/2014
Trans1 Recv Date:	07/01/2014
Trans2 Recv Date:	Not reported
TSD Site Recv Date:	07/02/2014
Part A Recv Date:	Not reported
Part B Recv Date:	Not reported
Generator EPA ID:	NYP004581773
Trans1 EPA ID:	Not reported
Trans2 EPA ID:	Not reported
TSDF ID 1:	NJD991291105
TSDF ID 2:	Not reported
Manifest Tracking Number:	002502159GBF
Import Indicator:	N
Export Indicator:	N
Discr Quantity Indicator:	N
Discr Type Indicator:	N
Discr Residue Indicator:	N
Discr Partial Reject Indicator:	N
Discr Full Reject Indicator:	N
Manifest Ref Number:	Not reported

CON EDISON (Continued) **S116295298**

Alt Facility RCRA ID:	Not reported
Alt Facility Sign Date:	Not reported
MGMT Method Type Code:	H110
Waste Code:	Not reported
Waste Code:	Not reported
Waste Code:	Not reported
Waste Code:	Not reported
Waste Code:	Not reported
Waste Code:	Not reported
Quantity:	1000
Units:	P - Pounds
Number of Containers:	1
Container Type:	TT - Cargo tank, tank trucks
Handling Method:	T Chemical, physical, or biological treatment.
Specific Gravity:	1
Waste Code:	D008
Waste Code 1_2:	Not reported
Waste Code 1_3:	Not reported
Waste Code 1_4:	Not reported
Waste Code 1_5:	Not reported
Waste Code 1_6:	Not reported

AO413 **WING CHAN YEUNG** **NY AST** **U003395501**
WNW **288 BROOME STREET** **NY HIST AST** **N/A**
1/8-1/4 **NEW YORK, NY 10002**
0.213 mi.
1127 ft. **Site 2 of 9 in cluster AO**

Relative:
Higher

Actual:
40 ft.

AST:

Region:	STATE
DEC Region:	2
Site Status:	Unregulated/Closed
Facility Id:	2-600008
Program Type:	PBS
UTM X:	585205.02968
UTM Y:	4508006.60714
Expiration Date:	N/A
Site Type:	Apartment Building/Office Building

Affiliation Records:

Site Id:	21998
Affiliation Type:	Emergency Contact
Company Name:	WING CHAU YEUNG
Contact Type:	Not reported
Contact Name:	WING CHAU YEUNG
Address1:	Not reported
Address2:	Not reported
City:	Not reported
State:	NN
Zip Code:	Not reported
Country Code:	999
Phone:	(212) 925-1188
EMail:	Not reported
Fax Number:	Not reported
Modified By:	KXTANG
Date Last Modified:	2006-01-10

WING CHAN YEUNG (Continued) **U003395501**

Site Id:	21998
Affiliation Type:	Facility Owner
Company Name:	CHIU LONG REALTY LLC
Contact Type:	PRESIDENT
Contact Name:	WING CHAU YEUNG
Address1:	288 BROOME STREET
Address2:	Not reported
City:	NEW YORK
State:	NY
Zip Code:	10002
Country Code:	001
Phone:	(212) 925-1188
EMail:	Not reported
Fax Number:	Not reported
Modified By:	MRBARROW
Date Last Modified:	2016-06-02

Site Id:	21998
Affiliation Type:	Mail Contact
Company Name:	WING CHAU YEUNG
Contact Type:	Not reported
Contact Name:	WING CHAU YEUNG
Address1:	299 BROOME STREET, 2
Address2:	Not reported
City:	NEW YORK
State:	NY
Zip Code:	10002-3729
Country Code:	001
Phone:	(212) 925-1188
EMail:	Not reported
Fax Number:	Not reported
Modified By:	KXTANG
Date Last Modified:	2006-01-10

Site Id:	21998
Affiliation Type:	On-Site Operator
Company Name:	WING CHAU YEUNG
Contact Type:	Not reported
Contact Name:	WING CHAU YEUNG
Address1:	Not reported
Address2:	Not reported
City:	Not reported
State:	NN
Zip Code:	Not reported
Country Code:	999
Phone:	(212) 925-1188
EMail:	Not reported
Fax Number:	Not reported
Modified By:	KXTANG
Date Last Modified:	2006-01-10

Tank Info:

Tank Number:	001
Tank Id:	39944
Material Code:	0001
Common Name of Substance:	#2 Fuel Oil (On-Site Consumption)

WING CHAN YEUNG (Continued) **U003395501**

Equipment Records:

I04 - Overfill - Product Level Gauge (A/G)
A00 - Tank Internal Protection - None
G00 - Tank Secondary Containment - None
L09 - Piping Leak Detection - Exempt Suction Piping
H00 - Tank Leak Detection - None
D01 - Pipe Type - Steel/Carbon Steel/Iron
E00 - Piping Secondary Containment - None
J02 - Dispenser - Suction Dispenser
K00 - Spill Prevention - None
C01 - Pipe Location - Aboveground
B00 - Tank External Protection - None
F00 - Pipe External Protection - None

Tank Location:	1
Tank Type:	Steel/Carbon Steel/Iron
Tank Status:	Closed - Removed
Pipe Model:	Not reported
Install Date:	01/03/1951
Capacity Gallons:	2000
Tightness Test Method:	NN
Date Test:	Not reported
Next Test Date:	Not reported
Date Tank Closed:	10/26/2012
Register:	True
Modified By:	MRBARROW
Last Modified:	06/02/2016
Material Name:	Not reported

HIST AST:

PBS Number:	2-600008
SWIS Code:	6201
Operator:	WING CHAN YEUNG
Facility Phone:	(212) 925-1188
Facility Addr2:	288 BROOME STREET
Facility Type:	APARTMENT BUILDING
Emergency:	WING CHAN YEUNG
Emergency Tel:	(212) 925-1188
Old PBSNO:	Not reported
Date Inspected:	Not reported
Inspector:	Not reported
Result of Inspection:	Not reported
Owner Name:	WING CHAN YEUNG
Owner Address:	299 BROOME STREET, 2
Owner City,St,Zip:	NEW YORK, NY 10022-3729
Federal ID:	Not reported
Owner Tel:	(212) 925-1188
Owner Type:	Corporate/Commercial
Owner Subtype:	Not reported
Mailing Contact:	Not reported
Mailing Name:	WING CHAN YEUNG
Mailing Address:	299 BROOME STREET, 2
Mailing Address 2:	Not reported
Mailing City,St,Zip:	NEW YORK, NY 10002-3729
Mailing Telephone:	(212) 925-1188
Owner Mark:	First Owner
Facility Status:	1 - Active PBS facility, i.e. total capacity of the PBS tanks is

WING CHAN YEUNG (Continued) **U003395501**

greater than 1,100 gallons, regardless if Subpart 360-14 tanks exist or not at the facility.

Certification Flag:	False
Certification Date:	03/02/2001
Expiration:	03/13/2006
Renew Flag:	False
Renew Date:	Not reported
Total Capacity:	1500
FAMT:	True
Facility Screen:	No Missing Data
Owner Screen:	Minor Data Missing
Tank Screen:	Minor Data Missing
Dead Letter:	False
CBS Number:	Not reported
Town or City:	NEW YORK CITY
County Code:	62
Town or City Code:	01
Region:	2

Tank ID:	001
Tank Location:	ABOVEGROUND
Tank Status:	In Service
Install Date:	Not reported
Capacity (Gal):	1500
Product Stored:	NOS 1,2, OR 4 FUEL OIL
Tank Type:	Steel/carbon steel
Tank Internal:	Not reported
Tank External:	Not reported
Pipe Location:	Not reported
Pipe Type:	STEEL/IRON
Pipe Internal:	Not reported
Pipe External:	Not reported
Tank Containment:	None
Leak Detection:	0
Overfill Protection:	4
Dispenser Method:	Suction
Date Tested:	Not reported
Next Test Date:	Not reported
Missing Data for Tank:	Minor Data Missing
Date Closed:	Not reported
Test Method:	Not reported
Deleted:	False
Updated:	True
SPDES Number:	Not reported
Lat/Long:	Not reported

AH414 **CON EDISON** **RCRA NonGen / NLR** **1016967582**
North **137 LUDLOW ST** **NY MANIFEST** **NYP004411807**
1/8-1/4 **NEW YORK, NY 10002**
0.214 mi.
1131 ft. **Site 4 of 7 in cluster AH**

Relative:
Higher

Actual:
35 ft.

RCRA NonGen / NLR:

Date form received by agency:	04/20/2015
Facility name:	CON EDISON
Facility address:	137 LUDLOW ST NEW YORK, NY 10002
EPA ID:	NYP004411807

CON EDISON (Continued) **1016967582**

Mailing address: IRVING PL 15TH FL NE
NEW YORK, NY 10003
Contact: THOMAS TEELING
Contact address: Not reported
Not reported
Contact country: Not reported
Contact telephone: (212) 460-3770
Contact email: Not reported
EPA Region: 02
Classification: Non-Generator
Description: Handler: Non-Generators do not presently generate hazardous waste

Handler Activities Summary:
U.S. importer of hazardous waste: No
Mixed waste (haz. and radioactive): No
Recycler of hazardous waste: No
Transporter of hazardous waste: No
Treater, storer or disposer of HW: No
Underground injection activity: No
On-site burner exemption: No
Furnace exemption: No
Used oil fuel burner: No
Used oil processor: No
User oil refiner: No
Used oil fuel marketer to burner: No
Used oil Specification marketer: No
Used oil transfer facility: No
Used oil transporter: No

Historical Generators:
Date form received by agency: 04/20/2015
Site name: CON EDISON
Classification: Not a generator, verified

Date form received by agency: 01/30/2014
Site name: CON EDISON SERVICE BOX: 39411
Classification: Not a generator, verified

Violation Status: No violations found

NY MANIFEST:
Country: USA
EPA ID: NYP004411807
Facility Status: Not reported
Location Address 1: F/O 137 LUDLOW ST
Code: BP
Location Address 2: SB39411
Total Tanks: Not reported
Location City: NEW YORK
Location State: NY
Location Zip: 10002
Location Zip 4: Not reported

NY MANIFEST:
EPAID: NYP004411807
Mailing Name: CON EDISON
Mailing Contact: CON EDISON

CON EDISON (Continued) **1016967582**

Mailing Address 1:	4 IRVING PLACE
Mailing Address 2:	15TH FL
Mailing City:	NEW YORK
Mailing State:	NY
Mailing Zip:	10003
Mailing Zip 4:	Not reported
Mailing Country:	USA
Mailing Phone:	Not reported

NY MANIFEST:

Document ID:	Not reported
Manifest Status:	Not reported
seq:	Not reported
Year:	2013
Trans1 State ID:	NJD003812047
Trans2 State ID:	Not reported
Generator Ship Date:	12/30/2013
Trans1 Recv Date:	12/30/2013
Trans2 Recv Date:	Not reported
TSD Site Recv Date:	01/02/2014
Part A Recv Date:	Not reported
Part B Recv Date:	Not reported
Generator EPA ID:	NYP004411807
Trans1 EPA ID:	Not reported
Trans2 EPA ID:	Not reported
TSDF ID 1:	NJD991291105
TSDF ID 2:	Not reported
Manifest Tracking Number:	002299512GBF
Import Indicator:	N
Export Indicator:	N
Discr Quantity Indicator:	N
Discr Type Indicator:	N
Discr Residue Indicator:	N
Discr Partial Reject Indicator:	N
Discr Full Reject Indicator:	N
Manifest Ref Number:	Not reported
Alt Facility RCRA ID:	Not reported
Alt Facility Sign Date:	Not reported
MGMT Method Type Code:	H110
Waste Code:	Not reported
Waste Code:	Not reported
Waste Code:	Not reported
Waste Code:	Not reported
Waste Code:	Not reported
Waste Code:	Not reported
Quantity:	500
Units:	P - Pounds
Number of Containers:	1
Container Type:	TT - Cargo tank, tank trucks
Handling Method:	T Chemical, physical, or biological treatment.
Specific Gravity:	1
Waste Code:	D008
Waste Code 1_2:	Not reported
Waste Code 1_3:	Not reported
Waste Code 1_4:	Not reported
Waste Code 1_5:	Not reported
Waste Code 1_6:	Not reported

AH415 **SELINA SHIH** **NY AST** **U004048263**
North **143- ESSEX STREET** **N/A**
1/8-1/4 **NEW YORK, NY 10002**
0.215 mi.
1133 ft. **Site 5 of 7 in cluster AH**

Relative:
Lower

Actual:
32 ft.

AST:

Region:	STATE
DEC Region:	2
Site Status:	Unregulated/Closed
Facility Id:	2-607279
Program Type:	PBS
UTM X:	585527.60463
UTM Y:	4508210.67598
Expiration Date:	N/A
Site Type:	Apartment Building/Office Building

Affiliation Records:

Site Id:	29132
Affiliation Type:	Facility Owner
Company Name:	FORTUNA- CRX INC.
Contact Type:	Not reported
Contact Name:	Not reported
Address1:	39 BOWERY #918
Address2:	Not reported
City:	NEW YORK
State:	NY
Zip Code:	10002
Country Code:	001
Phone:	(212) 406-9280
EMail:	Not reported
Fax Number:	Not reported
Modified By:	TRANSLAT
Date Last Modified:	2004-03-04

Site Id:	29132
Affiliation Type:	Mail Contact
Company Name:	FORTUNA- CRX INC.
Contact Type:	Not reported
Contact Name:	SELINA SHIH
Address1:	39 BOWERY
Address2:	#918
City:	NEW YORK
State:	NY
Zip Code:	10002
Country Code:	001
Phone:	(212) 406-9280
EMail:	Not reported
Fax Number:	Not reported
Modified By:	TRANSLAT
Date Last Modified:	2004-03-04

Site Id:	29132
Affiliation Type:	On-Site Operator
Company Name:	SELINA SHIH
Contact Type:	Not reported
Contact Name:	SALVADOR FLORES
Address1:	Not reported
Address2:	Not reported
City:	Not reported

SELINA SHIH (Continued) **U004048263**

State:	NN
Zip Code:	Not reported
Country Code:	001
Phone:	(646) 226-4956
EMail:	Not reported
Fax Number:	Not reported
Modified By:	TRANSLAT
Date Last Modified:	2004-03-04

Site Id:	29132
Affiliation Type:	Emergency Contact
Company Name:	FORTUNA- CRX INC.
Contact Type:	Not reported
Contact Name:	SELINA SHIH
Address1:	Not reported
Address2:	Not reported
City:	Not reported
State:	NN
Zip Code:	Not reported
Country Code:	001
Phone:	(212) 406-9280
EMail:	Not reported
Fax Number:	Not reported
Modified By:	TRANSLAT
Date Last Modified:	2004-03-04

Tank Info:

Tank Number:	001
Tank Id:	62680
Material Code:	0001
Common Name of Substance:	#2 Fuel Oil (On-Site Consumption)

Equipment Records:

	A00 - Tank Internal Protection - None
	C03 - Pipe Location - Aboveground/Underground Combination
	D01 - Pipe Type - Steel/Carbon Steel/Iron
	G03 - Tank Secondary Containment - Vault (w/o access)
	I04 - Overfill - Product Level Gauge (A/G)
	H00 - Tank Leak Detection - None
	B00 - Tank External Protection - None
	F00 - Pipe External Protection - None
	I05 - Overfill - Vent Whistle
Tank Location:	1
Tank Type:	Steel/Carbon Steel/Iron
Tank Status:	Closed - Removed
Pipe Model:	Not reported
Install Date:	Not reported
Capacity Gallons:	1500
Tightness Test Method:	NN
Date Test:	Not reported
Next Test Date:	Not reported
Date Tank Closed:	Not reported
Register:	True
Modified By:	TRANSLAT
Last Modified:	03/04/2004

SELINA SHIH (Continued) **U004048263**

Material Name: Not reported

AD416 **CON EDISON SERVICE BOX 40237** **RCRA NonGen / NLR** **1014926389**
WSW **28 ORCHARD ST** **NY MANIFEST** **NYP004241469**
1/8-1/4 **NEW YORK, NY 10002** **NJ MANIFEST**
0.215 mi.
1136 ft. **Site 6 of 10 in cluster AD**

Relative:
Higher

Actual:
39 ft.

RCRA NonGen / NLR:

Date form received by agency:	10/07/2011
Facility name:	CON EDISON SERVICE BOX 40237
Facility address:	28 ORCHARD ST NEW YORK, NY 10002
EPA ID:	NYP004241469
Mailing address:	4 IRVING PL, RM 828 NEW YORK, NY 10003
Contact:	RICARDO CARTY
Contact address:	Not reported Not reported
Contact country:	Not reported
Contact telephone:	(212) 643-3044
Contact email:	Not reported
EPA Region:	02
Classification:	Non-Generator
Description:	Handler: Non-Generators do not presently generate hazardous waste

Handler Activities Summary:

U.S. importer of hazardous waste:	No
Mixed waste (haz. and radioactive):	No
Recycler of hazardous waste:	No
Transporter of hazardous waste:	No
Treater, storer or disposer of HW:	No
Underground injection activity:	No
On-site burner exemption:	No
Furnace exemption:	No
Used oil fuel burner:	No
Used oil processor:	No
User oil refiner:	No
Used oil fuel marketer to burner:	No
Used oil Specification marketer:	No
Used oil transfer facility:	No
Used oil transporter:	No

Historical Generators:

Date form received by agency:	09/07/2011
Site name:	CON EDISON SERVICE BOX 40237
Classification:	Conditionally Exempt Small Quantity Generator
Violation Status:	No violations found

NY MANIFEST:

Country:	USA
EPA ID:	NYP004241469
Facility Status:	Not reported
Location Address 1:	28 ORCHARD ST
Code:	BP
Location Address 2:	Not reported

CON EDISON SERVICE BOX 40237 (Continued) **1014926389**

Total Tanks:	Not reported
Location City:	NEW YORK
Location State:	NY
Location Zip:	Not reported
Location Zip 4:	Not reported

NY MANIFEST:

EPAID:	NYP004241469
Mailing Name:	CONED
Mailing Contact:	CONED
Mailing Address 1:	4 IRVING PLACE
Mailing Address 2:	15TH FLOOR
Mailing City:	NEW YORK
Mailing State:	NY
Mailing Zip:	10003
Mailing Zip 4:	Not reported
Mailing Country:	USA
Mailing Phone:	Not reported

NY MANIFEST:

Document ID:	Not reported
Manifest Status:	Not reported
seq:	Not reported
Year:	2011
Trans1 State ID:	NJ0000027193
Trans2 State ID:	Not reported
Generator Ship Date:	09/07/2011
Trans1 Recv Date:	09/07/2011
Trans2 Recv Date:	Not reported
TSD Site Recv Date:	09/08/2011
Part A Recv Date:	Not reported
Part B Recv Date:	Not reported
Generator EPA ID:	NYP004241469
Trans1 EPA ID:	Not reported
Trans2 EPA ID:	Not reported
TSDF ID 1:	NJD002200046
TSDF ID 2:	Not reported
Manifest Tracking Number:	007660168JJK
Import Indicator:	N
Export Indicator:	N
Discr Quantity Indicator:	N
Discr Type Indicator:	N
Discr Residue Indicator:	N
Discr Partial Reject Indicator:	N
Discr Full Reject Indicator:	N
Manifest Ref Number:	Not reported
Alt Facility RCRA ID:	Not reported
Alt Facility Sign Date:	Not reported
MGMT Method Type Code:	H111
Waste Code:	Not reported
Waste Code:	Not reported
Waste Code:	Not reported
Waste Code:	Not reported
Waste Code:	Not reported
Waste Code:	Not reported
Quantity:	100.0
Units:	P - Pounds

CON EDISON SERVICE BOX 40237 (Continued) **1014926389**

Number of Containers:	1.0
Container Type:	TT - Cargo tank, tank trucks
Handling Method:	T Chemical, physical, or biological treatment.
Specific Gravity:	1.0
Waste Code:	D008
Waste Code 1_2:	Not reported
Waste Code 1_3:	Not reported
Waste Code 1_4:	Not reported
Waste Code 1_5:	Not reported
Waste Code 1_6:	Not reported

NJ MANIFEST:

EPA Id:	NYP004241469
Mail Address:	4 IRVING PL, RM 828
Mail City/State/Zip:	NEW YORK, NY 10003
Facility Phone:	Not reported
Emergency Phone:	Not reported
Contact:	RICARDO CARTY
Comments:	Not reported
SIC Code:	Not reported
County:	NY061
Municipal:	Not reported
Previous EPA Id:	Not reported
Gen Flag:	Not reported
Trans Flag:	Not reported
TSDF Flag:	Not reported
Name Change:	Not reported
Date Change:	Not reported

Manifest:

Manifest Number:	007660168JJK
EPA ID:	NYP004241469
Date Shipped:	9/7/2011
TSDF EPA ID:	NJD002200046
Transporter EPA ID:	NJ0000027193
Transporter 2 EPA ID:	Not reported
Transporter 3 EPA ID:	Not reported
Transporter 4 EPA ID:	Not reported
Transporter 5 EPA ID:	Not reported
Transporter 6 EPA ID:	Not reported
Transporter 7 EPA ID:	Not reported
Transporter 8 EPA ID:	Not reported
Transporter 9 EPA ID:	Not reported
Transporter 10 EPA ID:	Not reported
Date Trans1 Transported Waste:	Not reported
Date Trans2 Transported Waste:	Not reported
Date Trans3 Transported Waste:	Not reported
Date Trans4 Transported Waste:	Not reported
Date Trans5 Transported Waste:	Not reported
Date Trans6 Transported Waste:	Not reported
Date Trans7 Transported Waste:	Not reported
Date Trans8 Transported Waste:	Not reported
Date Trans9 Transported Waste:	Not reported
Date Trans10 Transported Waste:	Not reported
Date TSDF Received Waste:	Not reported
TSDF EPA Facility Name:	Not reported

CON EDISON SERVICE BOX 40237 (Continued) **1014926389**

QTY Units:	Not reported
Transporter SEQ ID:	Not reported
Transporter-1 Date:	Not reported
Waste SEQ ID:	Not reported
Waste Type Code 2:	Not reported
Waste Type Code 3:	Not reported
Waste Type Code 4:	Not reported
Waste Type Code 5:	Not reported
Waste Type Code 6:	Not reported
Date Accepted:	Not reported
Manifest Discrepancy Type:	Not reported
Data Entry Number:	Not reported
Was Load Rejected:	NEW YORK, NY 10003
Reason Load Was Rejected:	Not reported

Waste:

Manifest Year:	Not reported
Waste Code:	D008
Hand Code:	H111
Quantity:	100.00 Pounds

AD417 **HESTER - 45 ALLEN STREET (SEWARD PARK EXTENSION)** **NY UST** **U003065865**
West **45 ALLEN STREET** **N/A**
1/8-1/4 **NEW YORK, NY 10002**
0.215 mi.
1137 ft. **Site 7 of 10 in cluster AD**

Relative:
Higher

Actual:
40 ft.

UST:

Id/Status:	2-475238 / Active
Program Type:	PBS
Region:	STATE
DEC Region:	2
Expiration Date:	03/28/2019
UTM X:	585176.72392
UTM Y:	4507793.90267
Site Type:	Apartment Building/Office Building

Affiliation Records:

Site Id:	20983
Affiliation Type:	On-Site Operator
Company Name:	HESTER - 45 ALLEN STREET (SEWARD PARK EXTENSION)
Contact Type:	Not reported
Contact Name:	FUEL OIL REMEDIATION UNIT
Address1:	Not reported
Address2:	Not reported
City:	Not reported
State:	NN
Zip Code:	Not reported
Country Code:	001
Phone:	(718) 707-5725
EMail:	Not reported
Fax Number:	Not reported
Modified By:	NRLOMBAR
Date Last Modified:	2014-01-30

Site Id:	20983

HESTER - 45 ALLEN STREET (SEWARD PARK EXTENSION) (Continued) **U003065865**

Affiliation Type:	Emergency Contact
Company Name:	NYC HOUSING AUTHORITY
Contact Type:	Not reported
Contact Name:	EMERGENCY SERVICES DEPT.
Address1:	Not reported
Address2:	Not reported
City:	Not reported
State:	NN
Zip Code:	Not reported
Country Code:	001
Phone:	(718) 707-5900
EMail:	Not reported
Fax Number:	Not reported
Modified By:	NRLOMBAR
Date Last Modified:	2014-10-03

Site Id:	20983
Affiliation Type:	Mail Contact
Company Name:	NYC HOUSING AUTHORITY
Contact Type:	Not reported
Contact Name:	FUEL OIL REMEDIATION COORDINATOR
Address1:	23-02 49TH AVENUE
Address2:	TECH SERVS DEPT - 5TH FLOOR
City:	LONG ISLAND CITY
State:	NY
Zip Code:	11101
Country Code:	001
Phone:	(718) 707-5725
EMail:	YELENA.TKACH@NYCHA.NYC.GOV
Fax Number:	Not reported
Modified By:	NRLOMBAR
Date Last Modified:	2015-08-14

Site Id:	20983
Affiliation Type:	Facility Owner
Company Name:	NYC HOUSING AUTHORITY
Contact Type:	\\
Contact Name:	Not reported
Address1:	23-02 49TH AVENUE
Address2:	Not reported
City:	LONG ISLAND CITY
State:	NY
Zip Code:	11101
Country Code:	001
Phone:	(718) 707-5806
EMail:	Not reported
Fax Number:	Not reported
Modified By:	NRLOMBAR
Date Last Modified:	2014-10-03

Tank Info:

Tank Number:	1
Tank ID:	60681
Tank Status:	In Service
Material Name:	In Service
Capacity Gallons:	3000

HESTER - 45 ALLEN STREET (SEWARD PARK EXTENSION) (Continued) **U003065865**

Install Date:	04/01/2001
Date Tank Closed:	Not reported
Registered:	True
Tank Location:	Underground
Tank Type:	0
Material Code:	0001
Common Name of Substance:	#2 Fuel Oil (On-Site Consumption)
Tightness Test Method:	NN
Date Test:	Not reported
Next Test Date:	Not reported
Pipe Model:	E
Modified By:	NRLOMBAR
Last Modified:	11/12/2008

Equipment Records:

J02 - Dispenser - Suction Dispenser
K00 - Spill Prevention - None
B09 - Tank External Protection - Urethane
L02 - Piping Leak Detection - Interstitial - Manual Monitoring
E04 - Piping Secondary Containment - Double walled UG
F05 - Pipe External Protection - Jacketed
G04 - Tank Secondary Containment - Double-Walled (Underground)
I02 - Overfill - High Level Alarm
I03 - Overfill - Automatic Shut-Off
L09 - Piping Leak Detection - Exempt Suction Piping
A00 - Tank Internal Protection - None
C02 - Pipe Location - Underground/On-ground
H01 - Tank Leak Detection - Interstitial - Electronic Monitoring
D11 - Pipe Type - Flexible Piping
H05 - Tank Leak Detection - In-Tank System (ATG)

Tank Number:	OLD 1
Tank ID:	37769
Tank Status:	Closed - Removed
Material Name:	Closed - Removed
Capacity Gallons:	10000
Install Date:	10/01/1974
Date Tank Closed:	11/01/2000
Registered:	True
Tank Location:	Underground
Tank Type:	Steel/carbon steel
Material Code:	0001
Common Name of Substance:	#2 Fuel Oil (On-Site Consumption)
Tightness Test Method:	03
Date Test:	03/01/1995
Next Test Date:	Not reported
Pipe Model:	Not reported
Modified By:	TRANSLAT
Last Modified:	03/04/2004

Equipment Records:

A00 - Tank Internal Protection - None
C02 - Pipe Location - Underground/On-ground
G00 - Tank Secondary Containment - None
I04 - Overfill - Product Level Gauge (A/G)

HESTER - 45 ALLEN STREET (SEWARD PARK EXTENSION) (Continued) **U003065865**

D01 - Pipe Type - Steel/Carbon Steel/Iron
J02 - Dispenser - Suction Dispenser
F06 - Pipe External Protection - Wrapped
H00 - Tank Leak Detection - None
B00 - Tank External Protection - None

AD418 **CON EDISON VAULT 9514** **RCRA NonGen / NLR** **1014918019**
West **45 ALLEN ST** **NY MANIFEST** **NYP004216026**
1/8-1/4 **NEW YORK, NY 10005**
0.215 mi.
1137 ft. **Site 8 of 10 in cluster AD**

Relative:
Higher

Actual:
40 ft.

RCRA NonGen / NLR:

Date form received by agency:	10/20/2010
Facility name:	CON EDISON VAULT 9514
Facility address:	45 ALLEN ST NEW YORK, NY 10005
EPA ID:	NYP004216026
Mailing address:	IRVING PL RM 828 NEW YORK, NY 10003
Contact:	PETER JORDAN
Contact address:	Not reported Not reported
Contact country:	Not reported
Contact telephone:	(212) 780-3756
Contact email:	Not reported
EPA Region:	02
Classification:	Non-Generator
Description:	Handler: Non-Generators do not presently generate hazardous waste

Handler Activities Summary:

U.S. importer of hazardous waste:	No
Mixed waste (haz. and radioactive):	No
Recycler of hazardous waste:	No
Transporter of hazardous waste:	No
Treater, storer or disposer of HW:	No
Underground injection activity:	No
On-site burner exemption:	No
Furnace exemption:	No
Used oil fuel burner:	No
Used oil processor:	No
User oil refiner:	No
Used oil fuel marketer to burner:	No
Used oil Specification marketer:	No
Used oil transfer facility:	No
Used oil transporter:	No

Historical Generators:

Date form received by agency:	09/20/2010
Site name:	CON EDISON VAULT 9514
Classification:	Conditionally Exempt Small Quantity Generator
Violation Status:	No violations found

NY MANIFEST:

Country:	USA
EPA ID:	NYP004216026

CON EDISON VAULT 9514 (Continued) **1014918019**

Facility Status:	Not reported
Location Address 1:	45 45 ALLEN ST.
Code:	BP
Location Address 2:	Not reported
Total Tanks:	Not reported
Location City:	NEW YORK
Location State:	NY
Location Zip:	10005
Location Zip 4:	Not reported

NY MANIFEST:

EPAID:	NYP004216026
Mailing Name:	CONSOLIDATED EDISON
Mailing Contact:	TOM TEELING
Mailing Address 1:	4 IRVING PLACE RM 828
Mailing Address 2:	Not reported
Mailing City:	NEW YORK
Mailing State:	NY
Mailing Zip:	10003
Mailing Zip 4:	Not reported
Mailing Country:	USA
Mailing Phone:	2124603770

NY MANIFEST:

Document ID:	Not reported
Manifest Status:	Not reported
seq:	Not reported
Year:	2010
Trans1 State ID:	NJ0000027193
Trans2 State ID:	Not reported
Generator Ship Date:	09/20/2010
Trans1 Recv Date:	09/20/2010
Trans2 Recv Date:	Not reported
TSD Site Recv Date:	09/23/2010
Part A Recv Date:	Not reported
Part B Recv Date:	Not reported
Generator EPA ID:	NYP004216026
Trans1 EPA ID:	Not reported
Trans2 EPA ID:	Not reported
TSDF ID 1:	NJD002200046
TSDF ID 2:	Not reported
Manifest Tracking Number:	006874807JJK
Import Indicator:	N
Export Indicator:	N
Discr Quantity Indicator:	Y
Discr Type Indicator:	N
Discr Residue Indicator:	N
Discr Partial Reject Indicator:	N
Discr Full Reject Indicator:	N
Manifest Ref Number:	Not reported
Alt Facility RCRA ID:	Not reported
Alt Facility Sign Date:	Not reported
MGMT Method Type Code:	H141
Waste Code:	Not reported
Waste Code:	Not reported
Waste Code:	Not reported
Waste Code:	Not reported

CON EDISON VAULT 9514 (Continued) **1014918019**

Waste Code:	Not reported
Waste Code:	Not reported
Quantity:	1874.0
Units:	K - Kilograms (2.2 pounds)
Number of Containers:	1.0
Container Type:	TT - Cargo tank, tank trucks
Handling Method:	B Incineration, heat recovery, burning.
Specific Gravity:	1.0
Waste Code:	B002
Waste Code 1_2:	Not reported
Waste Code 1_3:	Not reported
Waste Code 1_4:	Not reported
Waste Code 1_5:	Not reported
Waste Code 1_6:	Not reported

AD419 **CON EDISON** **RCRA NonGen / NLR** **1019904848**
West **43 ALLEN ST** **NYP004802856**
1/8-1/4 **NEW YORK, NY 10002**
0.215 mi.
1137 ft. **Site 9 of 10 in cluster AD**

Relative:
Higher

Actual:
40 ft.

RCRA NonGen / NLR:

Date form received by agency:	07/06/2015
Facility name:	CON EDISON
Facility address:	43 ALLEN ST NEW YORK, NY 10002
EPA ID:	NYP004802856
Mailing address:	IRVING PL 15TH FL NE NEW YORK, NY 10003
Contact:	THOMAS TEELING
Contact address:	Not reported Not reported
Contact country:	Not reported
Contact telephone:	(212) 460-3770
Contact email:	Not reported
EPA Region:	02
Classification:	Non-Generator
Description:	Handler: Non-Generators do not presently generate hazardous waste

Handler Activities Summary:

U.S. importer of hazardous waste:	No
Mixed waste (haz. and radioactive):	No
Recycler of hazardous waste:	No
Transporter of hazardous waste:	No
Treater, storer or disposer of HW:	No
Underground injection activity:	No
On-site burner exemption:	No
Furnace exemption:	No
Used oil fuel burner:	No
Used oil processor:	No
User oil refiner:	No
Used oil fuel marketer to burner:	No
Used oil Specification marketer:	No
Used oil transfer facility:	No
Used oil transporter:	No

CON EDISON (Continued) **1019904848**

Historical Generators:
Date form received by agency: 07/06/2015
Site name: CON EDISON
Classification: Small Quantity Generator

Violation Status: No violations found

AD420
West
1/8-1/4
0.215 mi.
1137 ft.

CON EDISON
43 ALLEN ST
NEW YORK, NY 10002

Site 10 of 10 in cluster AD

NY MANIFEST **S118257538**
N/A

Relative:
Higher

Actual:
40 ft.

NY MANIFEST:
Country: USA
EPA ID: NYP004802856
Facility Status: Not reported
Location Address 1: 43 ALLEN ST
Code: BP
Location Address 2: SB 24367
Total Tanks: Not reported
Location City: NEW YORK
Location State: NY
Location Zip: 10002
Location Zip 4: Not reported

NY MANIFEST:
EPAID: NYP004802856
Mailing Name: CON EDISON
Mailing Contact: DENNIS HUACON
Mailing Address 1: 4 IRVING PL 15TH FL
Mailing Address 2: Not reported
Mailing City: NEW YORK
Mailing State: NY
Mailing Zip: 10003
Mailing Zip 4: Not reported
Mailing Country: USA
Mailing Phone: 2124603770

NY MANIFEST:
Document ID: Not reported
Manifest Status: Not reported
seq: Not reported
Year: 2015
Trans1 State ID: NJD003812047
Trans2 State ID: Not reported
Generator Ship Date: 07/06/2015
Trans1 Recv Date: 07/06/2015
Trans2 Recv Date: Not reported
TSD Site Recv Date: 07/08/2015
Part A Recv Date: Not reported
Part B Recv Date: Not reported
Generator EPA ID: NYP004802856
Trans1 EPA ID: Not reported
Trans2 EPA ID: Not reported
TSDF ID 1: NJD991291105
TSDF ID 2: Not reported
Manifest Tracking Number: 002614574GBF

CON EDISON (Continued) **S118257538**

Import Indicator:	N
Export Indicator:	N
Discr Quantity Indicator:	N
Discr Type Indicator:	N
Discr Residue Indicator:	N
Discr Partial Reject Indicator:	N
Discr Full Reject Indicator:	N
Manifest Ref Number:	Not reported
Alt Facility RCRA ID:	Not reported
Alt Facility Sign Date:	Not reported
MGMT Method Type Code:	H110
Waste Code:	Not reported
Waste Code:	Not reported
Waste Code:	Not reported
Waste Code:	Not reported
Waste Code:	Not reported
Waste Code:	Not reported
Quantity:	500
Units:	P - Pounds
Number of Containers:	1
Container Type:	TT - Cargo tank, tank trucks
Handling Method:	T Chemical, physical, or biological treatment.
Specific Gravity:	1
Waste Code:	D008
Waste Code 1_2:	Not reported
Waste Code 1_3:	Not reported
Waste Code 1_4:	Not reported
Waste Code 1_5:	Not reported
Waste Code 1_6:	Not reported
Document ID:	Not reported
Manifest Status:	Not reported
seq:	Not reported
Year:	2015
Trans1 State ID:	NJD003812047
Trans2 State ID:	Not reported
Generator Ship Date:	07/06/2015
Trans1 Recv Date:	07/06/2015
Trans2 Recv Date:	Not reported
TSD Site Recv Date:	07/08/2015
Part A Recv Date:	Not reported
Part B Recv Date:	Not reported
Generator EPA ID:	NYP004802856
Trans1 EPA ID:	Not reported
Trans2 EPA ID:	Not reported
TSDF ID 1:	NJD991291105
TSDF ID 2:	Not reported
Manifest Tracking Number:	002614574GBF
Import Indicator:	N
Export Indicator:	N
Discr Quantity Indicator:	N
Discr Type Indicator:	N
Discr Residue Indicator:	N
Discr Partial Reject Indicator:	N
Discr Full Reject Indicator:	N
Manifest Ref Number:	Not reported
Alt Facility RCRA ID:	Not reported

CON EDISON (Continued) **S118257538**

Alt Facility Sign Date:	Not reported
MGMT Method Type Code:	H110
Waste Code:	Not reported
Waste Code:	Not reported
Waste Code:	Not reported
Waste Code:	Not reported
Waste Code:	Not reported
Waste Code:	Not reported
Quantity:	500
Units:	P - Pounds
Number of Containers:	1
Container Type:	TT - Cargo tank, tank trucks
Handling Method:	T Chemical, physical, or biological treatment.
Specific Gravity:	1
Waste Code:	D008
Waste Code 1_2:	Not reported
Waste Code 1_3:	Not reported
Waste Code 1_4:	Not reported
Waste Code 1_5:	Not reported
Waste Code 1_6:	Not reported

Document ID:	Not reported
Manifest Status:	Not reported
seq:	Not reported
Year:	2015
Trans1 State ID:	NJD003812047
Trans2 State ID:	Not reported
Generator Ship Date:	07/06/2015
Trans1 Recv Date:	07/06/2015
Trans2 Recv Date:	Not reported
TSD Site Recv Date:	07/08/2015
Part A Recv Date:	Not reported
Part B Recv Date:	Not reported
Generator EPA ID:	NYP004802856
Trans1 EPA ID:	Not reported
Trans2 EPA ID:	Not reported
TSDF ID 1:	NJD991291105
TSDF ID 2:	Not reported
Manifest Tracking Number:	002614574GBF
Import Indicator:	N
Export Indicator:	N
Discr Quantity Indicator:	N
Discr Type Indicator:	N
Discr Residue Indicator:	N
Discr Partial Reject Indicator:	N
Discr Full Reject Indicator:	N
Manifest Ref Number:	Not reported
Alt Facility RCRA ID:	Not reported
Alt Facility Sign Date:	Not reported
MGMT Method Type Code:	H110
Waste Code:	Not reported
Waste Code:	Not reported
Waste Code:	Not reported
Waste Code:	Not reported
Waste Code:	Not reported
Waste Code:	Not reported
Quantity:	500

CON EDISON (Continued) **S118257538**

Units:	P - Pounds
Number of Containers:	1
Container Type:	TT - Cargo tank, tank trucks
Handling Method:	T Chemical, physical, or biological treatment.
Specific Gravity:	1
Waste Code:	D008
Waste Code 1_2:	Not reported
Waste Code 1_3:	Not reported
Waste Code 1_4:	Not reported
Waste Code 1_5:	Not reported
Waste Code 1_6:	Not reported

AQ421
SE
1/8-1/4
0.216 mi.
1140 ft.

CON EDISON SERVICE BOX: 35795 **RCRA NonGen / NLR** **1016973262**
471 GRAND ST **NY MANIFEST** **NYP004470563**
NEW YORK, NY 10002

Site 1 of 3 in cluster AQ

Relative:
Lower

Actual:
31 ft.

RCRA NonGen / NLR:

Date form received by agency:	04/18/2014
Facility name:	CON EDISON SERVICE BOX: 35795
Facility address:	471 GRAND ST NEW YORK, NY 10002
EPA ID:	NYP004470563
Mailing address:	IRVING PL, 15TH FL NE NEW YORK, NY 10003
Contact:	THOMAS TEELING
Contact address:	Not reported Not reported
Contact country:	Not reported
Contact telephone:	(212) 460-3770
Contact email:	Not reported
EPA Region:	02
Classification:	Non-Generator
Description:	Handler: Non-Generators do not presently generate hazardous waste

Handler Activities Summary:

U.S. importer of hazardous waste:	No
Mixed waste (haz. and radioactive):	No
Recycler of hazardous waste:	No
Transporter of hazardous waste:	No
Treater, storer or disposer of HW:	No
Underground injection activity:	No
On-site burner exemption:	No
Furnace exemption:	No
Used oil fuel burner:	No
Used oil processor:	No
User oil refiner:	No
Used oil fuel marketer to burner:	No
Used oil Specification marketer:	No
Used oil transfer facility:	No
Used oil transporter:	No

Historical Generators:

Date form received by agency:	03/18/2014
Site name:	CON EDISON SERVICE BOX: 35795

CON EDISON SERVICE BOX: 35795 (Continued) **1016973262**

Classification: Conditionally Exempt Small Quantity Generator

Violation Status: No violations found

NY MANIFEST:

Country:	USA
EPA ID:	NYP004470563
Facility Status:	Not reported
Location Address 1:	471 GRAND ST
Code:	BP
Location Address 2:	SERVICE BOX # 35795
Total Tanks:	Not reported
Location City:	NEW YORK
Location State:	NY
Location Zip:	10002
Location Zip 4:	Not reported

NY MANIFEST:

EPAID:	NYP004470563
Mailing Name:	CON EDISON
Mailing Contact:	TOM TEELING
Mailing Address 1:	4 IRVING PLACE 15TH FLOOR
Mailing Address 2:	Not reported
Mailing City:	NEW YORK
Mailing State:	NY
Mailing Zip:	10003
Mailing Zip 4:	Not reported
Mailing Country:	USA
Mailing Phone:	2124603770

NY MANIFEST:

Document ID:	Not reported
Manifest Status:	Not reported
seq:	Not reported
Year:	2014
Trans1 State ID:	NJ0000027193
Trans2 State ID:	Not reported
Generator Ship Date:	03/18/2014
Trans1 Recv Date:	03/18/2014
Trans2 Recv Date:	Not reported
TSD Site Recv Date:	03/21/2014
Part A Recv Date:	Not reported
Part B Recv Date:	Not reported
Generator EPA ID:	NYP004470563
Trans1 EPA ID:	Not reported
Trans2 EPA ID:	Not reported
TSDF ID 1:	NJD002200046
TSDF ID 2:	Not reported
Manifest Tracking Number:	012354089JJK
Import Indicator:	N
Export Indicator:	N
Discr Quantity Indicator:	N
Discr Type Indicator:	N
Discr Residue Indicator:	N
Discr Partial Reject Indicator:	N
Discr Full Reject Indicator:	N
Manifest Ref Number:	Not reported
Alt Facility RCRA ID:	Not reported

CON EDISON SERVICE BOX: 35795 (Continued) **1016973262**

Alt Facility Sign Date:	Not reported
MGMT Method Type Code:	H110
Waste Code:	Not reported
Waste Code:	Not reported
Waste Code:	Not reported
Waste Code:	Not reported
Waste Code:	Not reported
Waste Code:	Not reported
Quantity:	1000
Units:	P - Pounds
Number of Containers:	1
Container Type:	TT - Cargo tank, tank trucks
Handling Method:	T Chemical, physical, or biological treatment.
Specific Gravity:	1
Waste Code:	D008
Waste Code 1_2:	Not reported
Waste Code 1_3:	Not reported
Waste Code 1_4:	Not reported
Waste Code 1_5:	Not reported
Waste Code 1_6:	Not reported

AQ422 **CON EDISON SERVICE BOX: 35794** **RCRA NonGen / NLR** **1016973259**
SE **467 GRAND ST** **NY MANIFEST** **NYP004470530**
1/8-1/4 **NEW YORK, NY 10002**
0.216 mi.
1140 ft. **Site 2 of 3 in cluster AQ**

Relative:
Lower

Actual:
31 ft.

RCRA NonGen / NLR:

Date form received by agency:	04/18/2014
Facility name:	CON EDISON SERVICE BOX: 35794
Facility address:	467 GRAND ST NEW YORK, NY 10002
EPA ID:	NYP004470530
Mailing address:	IRVING PL, 15TH FL NE NEW YORK, NY 10003
Contact:	THOMAS TEELING
Contact address:	Not reported Not reported
Contact country:	Not reported
Contact telephone:	(212) 460-3770
Contact email:	Not reported
EPA Region:	02
Classification:	Non-Generator
Description:	Handler: Non-Generators do not presently generate hazardous waste

Handler Activities Summary:

U.S. importer of hazardous waste:	No
Mixed waste (haz. and radioactive):	No
Recycler of hazardous waste:	No
Transporter of hazardous waste:	No
Treater, storer or disposer of HW:	No
Underground injection activity:	No
On-site burner exemption:	No
Furnace exemption:	No
Used oil fuel burner:	No
Used oil processor:	No

CON EDISON SERVICE BOX: 35794 (Continued) **1016973259**

User oil refiner: No
Used oil fuel marketer to burner: No
Used oil Specification marketer: No
Used oil transfer facility: No
Used oil transporter: No

Historical Generators:
Date form received by agency: 03/18/2014
Site name: CON EDISON SERVICE BOX: 35794
Classification: Conditionally Exempt Small Quantity Generator

Violation Status: No violations found

NY MANIFEST:
Country: USA
EPA ID: NYP004470530
Facility Status: Not reported
Location Address 1: 467 GRAND ST.
Code: BP
Location Address 2: SERVICE BOX # 35794
Total Tanks: Not reported
Location City: NEW YORK
Location State: NY
Location Zip: 10002
Location Zip 4: Not reported

NY MANIFEST:
EPAID: NYP004470530
Mailing Name: CON EDISON
Mailing Contact: TOM TEELING
Mailing Address 1: 4 IRVING PLACE 15TH FLOOR
Mailing Address 2: Not reported
Mailing City: NEW YORK
Mailing State: NY
Mailing Zip: 10003
Mailing Zip 4: Not reported
Mailing Country: USA
Mailing Phone: 2124603770

NY MANIFEST:
Document ID: Not reported
Manifest Status: Not reported
seq: Not reported
Year: 2014
Trans1 State ID: NJ0000027193
Trans2 State ID: Not reported
Generator Ship Date: 03/18/2014
Trans1 Recv Date: 03/18/2014
Trans2 Recv Date: Not reported
TSD Site Recv Date: 03/21/2014
Part A Recv Date: Not reported
Part B Recv Date: Not reported
Generator EPA ID: NYP004470530
Trans1 EPA ID: Not reported
Trans2 EPA ID: Not reported
TSDF ID 1: NJD002200046
TSDF ID 2: Not reported

CON EDISON SERVICE BOX: 35794 (Continued) **1016973259**

Manifest Tracking Number:	011694106JJK
Import Indicator:	N
Export Indicator:	N
Discr Quantity Indicator:	N
Discr Type Indicator:	N
Discr Residue Indicator:	N
Discr Partial Reject Indicator:	N
Discr Full Reject Indicator:	N
Manifest Ref Number:	Not reported
Alt Facility RCRA ID:	Not reported
Alt Facility Sign Date:	Not reported
MGMT Method Type Code:	H110
Waste Code:	Not reported
Waste Code:	Not reported
Waste Code:	Not reported
Waste Code:	Not reported
Waste Code:	Not reported
Waste Code:	Not reported
Quantity:	1000
Units:	P - Pounds
Number of Containers:	1
Container Type:	TT - Cargo tank, tank trucks
Handling Method:	T Chemical, physical, or biological treatment.
Specific Gravity:	1
Waste Code:	D008
Waste Code 1_2:	Not reported
Waste Code 1_3:	Not reported
Waste Code 1_4:	Not reported
Waste Code 1_5:	Not reported
Waste Code 1_6:	Not reported

AL423 **CON EDISON SERVICE BOX: 28654** **RCRA NonGen / NLR** **1016965464**
SW **34 CANAL ST** **NY MANIFEST** **NYP004383436**
1/8-1/4 **NEW YORK, NY 10002**
0.216 mi.
1140 ft. **Site 6 of 13 in cluster AL**

Relative:
Higher

Actual:
35 ft.

RCRA NonGen / NLR:

Date form received by agency:	11/30/2013
Facility name:	CON EDISON SERVICE BOX: 28654
Facility address:	34 CANAL ST NEW YORK, NY 10002
EPA ID:	NYP004383436
Mailing address:	IRVING PL, 15TH FL NE NEW YORK, NY 10003
Contact:	THOMAS TEELING
Contact address:	Not reported Not reported
Contact country:	Not reported
Contact telephone:	(212) 460-3770
Contact email:	Not reported
EPA Region:	02
Classification:	Non-Generator
Description:	Handler: Non-Generators do not presently generate hazardous waste

Handler Activities Summary:

CON EDISON SERVICE BOX: 28654 (Continued) **1016965464**

U.S. importer of hazardous waste:	No
Mixed waste (haz. and radioactive):	No
Recycler of hazardous waste:	No
Transporter of hazardous waste:	No
Treater, storer or disposer of HW:	No
Underground injection activity:	No
On-site burner exemption:	No
Furnace exemption:	No
Used oil fuel burner:	No
Used oil processor:	No
User oil refiner:	No
Used oil fuel marketer to burner:	No
Used oil Specification marketer:	No
Used oil transfer facility:	No
Used oil transporter:	No

Historical Generators:

Date form received by agency:	10/31/2013
Site name:	CON EDISON SERVICE BOX: 28654
Classification:	Conditionally Exempt Small Quantity Generator
Violation Status:	No violations found

NY MANIFEST:

Country:	USA
EPA ID:	NYP004383436
Facility Status:	Not reported
Location Address 1:	F/O 34 CANAL ST
Code:	BP
Location Address 2:	SB28654
Total Tanks:	Not reported
Location City:	NEW YORK
Location State:	NY
Location Zip:	10002
Location Zip 4:	Not reported

NY MANIFEST:

EPAID:	NYP004383436
Mailing Name:	CON EDISON
Mailing Contact:	CON EDISON
Mailing Address 1:	4 IRVING PLACE
Mailing Address 2:	15TH FL
Mailing City:	NEW YORK
Mailing State:	NY
Mailing Zip:	10003
Mailing Zip 4:	Not reported
Mailing Country:	USA
Mailing Phone:	Not reported

NY MANIFEST:

Document ID:	Not reported
Manifest Status:	Not reported
seq:	Not reported
Year:	2013
Trans1 State ID:	NJD003812047
Trans2 State ID:	NJD003812047
Generator Ship Date:	10/31/2013

CON EDISON SERVICE BOX: 28654 (Continued) **1016965464**

Trans1 Recv Date:	10/31/2013
Trans2 Recv Date:	10/31/2013
TSD Site Recv Date:	10/31/2013
Part A Recv Date:	Not reported
Part B Recv Date:	Not reported
Generator EPA ID:	NYP004383436
Trans1 EPA ID:	Not reported
Trans2 EPA ID:	Not reported
TSDF ID 1:	NJD991291105
TSDF ID 2:	Not reported
Manifest Tracking Number:	002236105GBF
Import Indicator:	N
Export Indicator:	N
Discr Quantity Indicator:	N
Discr Type Indicator:	N
Discr Residue Indicator:	N
Discr Partial Reject Indicator:	N
Discr Full Reject Indicator:	N
Manifest Ref Number:	Not reported
Alt Facility RCRA ID:	Not reported
Alt Facility Sign Date:	Not reported
MGMT Method Type Code:	H110
Waste Code:	Not reported
Waste Code:	Not reported
Waste Code:	Not reported
Waste Code:	Not reported
Waste Code:	Not reported
Waste Code:	Not reported
Quantity:	300
Units:	P - Pounds
Number of Containers:	1
Container Type:	TT - Cargo tank, tank trucks
Handling Method:	T Chemical, physical, or biological treatment.
Specific Gravity:	1
Waste Code:	D008
Waste Code 1_2:	Not reported
Waste Code 1_3:	Not reported
Waste Code 1_4:	Not reported
Waste Code 1_5:	Not reported
Waste Code 1_6:	Not reported

AK424 **CON EDISON SERVICE BOX: 42798** **RCRA NonGen / NLR** **1016972736**
East **53 PITT ST** **NY MANIFEST** **NYP004465175**
1/8-1/4 **NEW YORK, NY 10002**
0.216 mi.
1143 ft. **Site 2 of 7 in cluster AK**

Relative:
Lower

Actual:
21 ft.

RCRA NonGen / NLR:

Date form received by agency:	04/12/2014
Facility name:	CON EDISON SERVICE BOX: 42798
Facility address:	53 PITT ST NEW YORK, NY 10002
EPA ID:	NYP004465175
Mailing address:	IRVING PL, 15TH FL NE NEW YORK, NY 10003
Contact:	THOMAS TEELING
Contact address:	Not reported

CON EDISON SERVICE BOX: 42798 (Continued) **1016972736**

	Not reported
Contact country:	Not reported
Contact telephone:	(212) 460-3770
Contact email:	Not reported
EPA Region:	02
Classification:	Non-Generator
Description:	Handler: Non-Generators do not presently generate hazardous waste

Handler Activities Summary:

U.S. importer of hazardous waste:	No
Mixed waste (haz. and radioactive):	No
Recycler of hazardous waste:	No
Transporter of hazardous waste:	No
Treater, storer or disposer of HW:	No
Underground injection activity:	No
On-site burner exemption:	No
Furnace exemption:	No
Used oil fuel burner:	No
Used oil processor:	No
User oil refiner:	No
Used oil fuel marketer to burner:	No
Used oil Specification marketer:	No
Used oil transfer facility:	No
Used oil transporter:	No

Historical Generators:

Date form received by agency:	03/12/2014
Site name:	CON EDISON SERVICE BOX: 42798
Classification:	Conditionally Exempt Small Quantity Generator
Violation Status:	No violations found

NY MANIFEST:

Country:	USA
EPA ID:	NYP004465175
Facility Status:	Not reported
Location Address 1:	F/O 53 PITT ST
Code:	BP
Location Address 2:	SB42798
Total Tanks:	Not reported
Location City:	NEW YORK
Location State:	NY
Location Zip:	10002
Location Zip 4:	Not reported

NY MANIFEST:

EPAID:	NYP004465175
Mailing Name:	CON EDISON
Mailing Contact:	CON EDISION
Mailing Address 1:	4 IRVING PL
Mailing Address 2:	15TH FL
Mailing City:	NEW YORK
Mailing State:	NY
Mailing Zip:	10003
Mailing Zip 4:	Not reported
Mailing Country:	USA
Mailing Phone:	Not reported

CON EDISON SERVICE BOX: 42798 (Continued) **1016972736**

NY MANIFEST:

Document ID:	Not reported
Manifest Status:	Not reported
seq:	Not reported
Year:	2014
Trans1 State ID:	NJD003812047
Trans2 State ID:	Not reported
Generator Ship Date:	03/12/2014
Trans1 Recv Date:	03/12/2014
Trans2 Recv Date:	Not reported
TSD Site Recv Date:	03/14/2014
Part A Recv Date:	Not reported
Part B Recv Date:	Not reported
Generator EPA ID:	NYP004465175
Trans1 EPA ID:	Not reported
Trans2 EPA ID:	Not reported
TSDF ID 1:	NJD991291105
TSDF ID 2:	Not reported
Manifest Tracking Number:	002360689GBF
Import Indicator:	N
Export Indicator:	N
Discr Quantity Indicator:	N
Discr Type Indicator:	N
Discr Residue Indicator:	N
Discr Partial Reject Indicator:	N
Discr Full Reject Indicator:	N
Manifest Ref Number:	Not reported
Alt Facility RCRA ID:	Not reported
Alt Facility Sign Date:	Not reported
MGMT Method Type Code:	H110
Waste Code:	Not reported
Waste Code:	Not reported
Waste Code:	Not reported
Waste Code:	Not reported
Waste Code:	Not reported
Waste Code:	Not reported
Quantity:	700
Units:	P - Pounds
Number of Containers:	1
Container Type:	TT - Cargo tank, tank trucks
Handling Method:	T Chemical, physical, or biological treatment.
Specific Gravity:	1
Waste Code:	D008
Waste Code 1_2:	Not reported
Waste Code 1_3:	Not reported
Waste Code 1_4:	Not reported
Waste Code 1_5:	Not reported
Waste Code 1_6:	Not reported

AN425 NNW 1/8-1/4 0.216 mi. 1143 ft. | **J. JEAN REALTY INC.**
144 ORCHARD STREET
NEW YORK, NY 10002

Site 3 of 11 in cluster AN

NY AST | **U000404518**
N/A

Relative: Higher

Actual: 36 ft.

AST:

Region:	STATE
DEC Region:	2
Site Status:	Unregulated/Closed
Facility Id:	2-374512
Program Type:	PBS
UTM X:	585415.48094
UTM Y:	4508216.96691
Expiration Date:	N/A
Site Type:	Other

Affiliation Records:

Site Id:	18843
Affiliation Type:	Facility Owner
Company Name:	J. JEAN REALTY INC.
Contact Type:	Not reported
Contact Name:	Not reported
Address1:	144 ORCHARD STREET
Address2:	Not reported
City:	NEW YORK
State:	NY
Zip Code:	10002
Country Code:	001
Phone:	(212) 475-7231
EMail:	Not reported
Fax Number:	Not reported
Modified By:	TRANSLAT
Date Last Modified:	2004-03-04

Site Id:	18843
Affiliation Type:	Mail Contact
Company Name:	J. JEAN REALTY INC.
Contact Type:	Not reported
Contact Name:	JASON KIM
Address1:	144 ORCHARD STREET
Address2:	Not reported
City:	NEW YORK
State:	NY
Zip Code:	10002
Country Code:	001
Phone:	(212) 475-7231
EMail:	Not reported
Fax Number:	Not reported
Modified By:	TRANSLAT
Date Last Modified:	2004-03-04

Site Id:	18843
Affiliation Type:	On-Site Operator
Company Name:	J. JEAN REALTY INC.
Contact Type:	Not reported
Contact Name:	J JEAN REALTY INC
Address1:	Not reported
Address2:	Not reported
City:	Not reported

J. JEAN REALTY INC. (Continued) **U000404518**

State:	NN
Zip Code:	Not reported
Country Code:	001
Phone:	(212) 475-7231
EMail:	Not reported
Fax Number:	Not reported
Modified By:	TRANSLAT
Date Last Modified:	2004-03-04

Site Id:	18843
Affiliation Type:	Emergency Contact
Company Name:	J. JEAN REALTY INC.
Contact Type:	Not reported
Contact Name:	J JEAN REALTY INC
Address1:	Not reported
Address2:	Not reported
City:	Not reported
State:	NN
Zip Code:	Not reported
Country Code:	001
Phone:	(212) 475-7231
EMail:	Not reported
Fax Number:	Not reported
Modified By:	TRANSLAT
Date Last Modified:	2004-03-04

Tank Info:

Tank Number:	001
Tank Id:	21146
Material Code:	0001
Common Name of Substance:	#2 Fuel Oil (On-Site Consumption)

Equipment Records:

F00 - Pipe External Protection - None
I05 - Overfill - Vent Whistle
A00 - Tank Internal Protection - None
B05 - Tank External Protection - Jacketed
C01 - Pipe Location - Aboveground
I04 - Overfill - Product Level Gauge (A/G)
D01 - Pipe Type - Steel/Carbon Steel/Iron
G03 - Tank Secondary Containment - Vault (w/o access)
J02 - Dispenser - Suction Dispenser
H00 - Tank Leak Detection - None

Tank Location:	1
Tank Type:	Steel/Carbon Steel/Iron
Tank Status:	Closed - Removed
Pipe Model:	Not reported
Install Date:	Not reported
Capacity Gallons:	2000
Tightness Test Method:	NN
Date Test:	Not reported
Next Test Date:	Not reported
Date Tank Closed:	12/18/2003
Register:	True
Modified By:	TRANSLAT

J. JEAN REALTY INC. (Continued) **U000404518**

Last Modified: 03/04/2004
Material Name: Not reported

AH426 **141 ESSEX STREET** **NY AST** **U004076275**
North **141 ESSEX STREET** **N/A**
1/8-1/4 **NEW YORK, NY 10002**
0.217 mi.
1144 ft. **Site 6 of 7 in cluster AH**

Relative:
Lower

Actual:
32 ft.

AST:
Region: STATE
DEC Region: 2
Site Status: Active
Facility Id: 2-108081
Program Type: PBS
UTM X: 585559.53820
UTM Y: 4508214.07588
Expiration Date: 05/07/2017
Site Type: Apartment Building/Office Building

Affiliation Records:
Site Id: 3173
Affiliation Type: Facility Owner
Company Name: CARLOS EFRAIN TALAVERA
Contact Type: OWNER
Contact Name: CARLOS E. TALAVERA
Address1: 141 ESSEX ST
Address2: Not reported
City: NEW YORK
State: NY
Zip Code: 10002
Country Code: 001
Phone: (212) 254-0756
EMail: Not reported
Fax Number: Not reported
Modified By: DXLIVING
Date Last Modified: 2007-03-12

Site Id: 3173
Affiliation Type: Mail Contact
Company Name: CARLOS EFRAIN TALAVERA
Contact Type: Not reported
Contact Name: Not reported
Address1: 141 ESSEX ST,
Address2: APT A
City: NEW YORK
State: NY
Zip Code: 10002
Country Code: 001
Phone: (212) 254-0756
EMail: Not reported
Fax Number: Not reported
Modified By: DXLIVING
Date Last Modified: 2007-03-12

Site Id: 3173
Affiliation Type: On-Site Operator
Company Name: 141 ESSEX STREET

141 ESSEX STREET (Continued) **U004076275**

Contact Type:	Not reported
Contact Name:	CARLOS EFRAIN TALAVERA
Address1:	Not reported
Address2:	Not reported
City:	Not reported
State:	NN
Zip Code:	Not reported
Country Code:	001
Phone:	(212) 254-0756
EMail:	Not reported
Fax Number:	Not reported
Modified By:	TRANSLAT
Date Last Modified:	2004-03-04

Site Id:	3173
Affiliation Type:	Emergency Contact
Company Name:	CARLOS EFRAIN TALAVERA
Contact Type:	Not reported
Contact Name:	CARLOS EFRAIN TALAVERA
Address1:	Not reported
Address2:	Not reported
City:	Not reported
State:	NN
Zip Code:	Not reported
Country Code:	001
Phone:	(212) 254-0756
EMail:	Not reported
Fax Number:	Not reported
Modified By:	TRANSLAT
Date Last Modified:	2004-03-04

Tank Info:

Tank Number:	001
Tank Id:	4774
Material Code:	0001
Common Name of Substance:	#2 Fuel Oil (On-Site Consumption)

Equipment Records:

C01 - Pipe Location - Aboveground
A01 - Tank Internal Protection - Epoxy Liner
B01 - Tank External Protection - Painted/Asphalt Coating
H00 - Tank Leak Detection - None
I04 - Overfill - Product Level Gauge (A/G)
L09 - Piping Leak Detection - Exempt Suction Piping
D01 - Pipe Type - Steel/Carbon Steel/Iron
F01 - Pipe External Protection - Painted/Asphalt Coating
G03 - Tank Secondary Containment - Vault (w/o access)
J02 - Dispenser - Suction Dispenser

Tank Location:	6
Tank Type:	Steel/Carbon Steel/Iron
Tank Status:	In Service
Pipe Model:	Not reported
Install Date:	09/01/1976
Capacity Gallons:	1500
Tightness Test Method:	NN

141 ESSEX STREET (Continued) **U004076275**

Date Test:	Not reported
Next Test Date:	Not reported
Date Tank Closed:	Not reported
Register:	True
Modified By:	DXLIVING
Last Modified:	03/12/2007
Material Name:	Not reported

AN427 **CON EDISON SERVICE BOX: 40280** **RCRA NonGen / NLR** **1016969706**
NNW **RIVINGTON ST & ORCHARD ST** **NY MANIFEST** **NYP004433850**
1/8-1/4 **NEW YORK, NY 10002**
0.217 mi.
1145 ft. **Site 4 of 11 in cluster AN**

Relative:
Higher

Actual:
36 ft.

RCRA NonGen / NLR:

Date form received by agency:	03/04/2014
Facility name:	CON EDISON SERVICE BOX: 40280
Facility address:	RIVINGTON ST & ORCHARD ST NW COR NEW YORK, NY 10002
EPA ID:	NYP004433850
Mailing address:	IRVING PL, 15TH FL NE NEW YORK, NY 10003
Contact:	THOMAS TEELING
Contact address:	Not reported Not reported
Contact country:	Not reported
Contact telephone:	(212) 460-3770
Contact email:	Not reported
EPA Region:	02
Classification:	Non-Generator
Description:	Handler: Non-Generators do not presently generate hazardous waste

Handler Activities Summary:

U.S. importer of hazardous waste:	No
Mixed waste (haz. and radioactive):	No
Recycler of hazardous waste:	No
Transporter of hazardous waste:	No
Treater, storer or disposer of HW:	No
Underground injection activity:	No
On-site burner exemption:	No
Furnace exemption:	No
Used oil fuel burner:	No
Used oil processor:	No
User oil refiner:	No
Used oil fuel marketer to burner:	No
Used oil Specification marketer:	No
Used oil transfer facility:	No
Used oil transporter:	No

Historical Generators:

Date form received by agency:	02/04/2014
Site name:	CON EDISON SERVICE BOX: 40280
Classification:	Conditionally Exempt Small Quantity Generator
Violation Status:	No violations found

CON EDISON SERVICE BOX: 40280 (Continued) **1016969706**

NY MANIFEST:

Country:	USA
EPA ID:	NYP004433850
Facility Status:	Not reported
Location Address 1:	N/W/C RIVINGTON ST & ORCHARD ST
Code:	BP
Location Address 2:	Not reported
Total Tanks:	Not reported
Location City:	NEW YORK
Location State:	NY
Location Zip:	10002
Location Zip 4:	Not reported

NY MANIFEST:

EPAID:	NYP004433850
Mailing Name:	CON EDISON
Mailing Contact:	CON EDISON
Mailing Address 1:	4 IRVING PLACE
Mailing Address 2:	15TH FL
Mailing City:	NEW YORK
Mailing State:	NY
Mailing Zip:	10003
Mailing Zip 4:	Not reported
Mailing Country:	USA
Mailing Phone:	Not reported

NY MANIFEST:

Document ID:	Not reported
Manifest Status:	Not reported
seq:	Not reported
Year:	2014
Trans1 State ID:	NJD003812047
Trans2 State ID:	Not reported
Generator Ship Date:	02/04/2014
Trans1 Recv Date:	02/04/2014
Trans2 Recv Date:	Not reported
TSD Site Recv Date:	02/06/2014
Part A Recv Date:	Not reported
Part B Recv Date:	Not reported
Generator EPA ID:	NYP004433850
Trans1 EPA ID:	Not reported
Trans2 EPA ID:	Not reported
TSDF ID 1:	NJD991291105
TSDF ID 2:	Not reported
Manifest Tracking Number:	002329882GBF
Import Indicator:	N
Export Indicator:	N
Discr Quantity Indicator:	N
Discr Type Indicator:	N
Discr Residue Indicator:	N
Discr Partial Reject Indicator:	N
Discr Full Reject Indicator:	N
Manifest Ref Number:	Not reported
Alt Facility RCRA ID:	Not reported
Alt Facility Sign Date:	Not reported
MGMT Method Type Code:	H110
Waste Code:	Not reported

CON EDISON SERVICE BOX: 40280 (Continued) **1016969706**

Waste Code:	Not reported
Waste Code:	Not reported
Waste Code:	Not reported
Waste Code:	Not reported
Waste Code:	Not reported
Quantity:	500
Units:	P - Pounds
Number of Containers:	1
Container Type:	TT - Cargo tank, tank trucks
Handling Method:	T Chemical, physical, or biological treatment.
Specific Gravity:	1
Waste Code:	D008
Waste Code 1_2:	Not reported
Waste Code 1_3:	Not reported
Waste Code 1_4:	Not reported
Waste Code 1_5:	Not reported
Waste Code 1_6:	Not reported

AN428 **CON EDISON GAS MAIN GAS~MAIN** **RCRA NonGen / NLR** **1014918108**
NNW **RIVINGTON ST & ORCHARD ST** **NYP004216919**
1/8-1/4 **NEW YORK, NY 10002**
0.217 mi.
1145 ft. **Site 5 of 11 in cluster AN**

Relative:
Higher

Actual:
36 ft.

RCRA NonGen / NLR:

Date form received by agency:	10/31/2010
Facility name:	CON EDISON GAS MAIN GAS~MAIN
Facility address:	RIVINGTON ST & ORCHARD ST
	NEW YORK, NY 10002
EPA ID:	NYP004216919
Mailing address:	IRVING PL RM 828
	NEW YORK, NY 10003
Contact:	CARLOS ASENCIO
Contact address:	Not reported
	Not reported
Contact country:	Not reported
Contact telephone:	(718) 319-2330
Contact email:	Not reported
EPA Region:	02
Classification:	Non-Generator
Description:	Handler: Non-Generators do not presently generate hazardous waste

Handler Activities Summary:

U.S. importer of hazardous waste:	No
Mixed waste (haz. and radioactive):	No
Recycler of hazardous waste:	No
Transporter of hazardous waste:	No
Treater, storer or disposer of HW:	No
Underground injection activity:	No
On-site burner exemption:	No
Furnace exemption:	No
Used oil fuel burner:	No
Used oil processor:	No
User oil refiner:	No
Used oil fuel marketer to burner:	No
Used oil Specification marketer:	No

CON EDISON GAS MAIN GAS~MAIN (Continued) **1014918108**

Used oil transfer facility: No
Used oil transporter: No

Historical Generators:
Date form received by agency: 10/01/2010
Site name: CON EDISON GAS MAIN GAS~MAIN
Classification: Conditionally Exempt Small Quantity Generator

Violation Status: No violations found

AJ429 East 1/8-1/4 0.217 mi. 1148 ft. **CON EDISON SERVICE BOX: 31197** **RCRA NonGen / NLR** **1016972876**
220 DELANCEY ST **NY MANIFEST** **NYP004466637**
NEW YORK, NY 10002

Site 2 of 2 in cluster AJ

Relative: Lower

Actual: 21 ft.

RCRA NonGen / NLR:
Date form received by agency: 04/14/2014
Facility name: CON EDISON SERVICE BOX: 31197
Facility address: 220 DELANCEY ST
NEW YORK, NY 10002
EPA ID: NYP004466637
Mailing address: IRVING PL, 15TH FL NE
NEW YORK, NY 10003
Contact: THOMAS TEELING
Contact address: Not reported
Not reported
Contact country: Not reported
Contact telephone: (212) 460-3770
Contact email: Not reported
EPA Region: 02
Classification: Non-Generator
Description: Handler: Non-Generators do not presently generate hazardous waste

Handler Activities Summary:
U.S. importer of hazardous waste: No
Mixed waste (haz. and radioactive): No
Recycler of hazardous waste: No
Transporter of hazardous waste: No
Treater, storer or disposer of HW: No
Underground injection activity: No
On-site burner exemption: No
Furnace exemption: No
Used oil fuel burner: No
Used oil processor: No
User oil refiner: No
Used oil fuel marketer to burner: No
Used oil Specification marketer: No
Used oil transfer facility: No
Used oil transporter: No

Historical Generators:
Date form received by agency: 03/14/2014
Site name: CON EDISON SERVICE BOX: 31197
Classification: Conditionally Exempt Small Quantity Generator

Violation Status: No violations found

CON EDISON SERVICE BOX: 31197 (Continued) **1016972876**

NY MANIFEST:

Country:	USA
EPA ID:	NYP004466637
Facility Status:	Not reported
Location Address 1:	220 DELANCEY ST
Code:	BP
Location Address 2:	SB 31197
Total Tanks:	Not reported
Location City:	NEW YORK
Location State:	NY
Location Zip:	10002
Location Zip 4:	Not reported

NY MANIFEST:

EPAID:	NYP004466637
Mailing Name:	CON ED
Mailing Contact:	TOM TEELING
Mailing Address 1:	4 IRVING PLACE - 15TH FLOOR
Mailing Address 2:	Not reported
Mailing City:	NEW YORK
Mailing State:	NY
Mailing Zip:	10003
Mailing Zip 4:	Not reported
Mailing Country:	USA
Mailing Phone:	2124603770

NY MANIFEST:

Document ID:	Not reported
Manifest Status:	Not reported
seq:	Not reported
Year:	2014
Trans1 State ID:	NJ0000027193
Trans2 State ID:	Not reported
Generator Ship Date:	03/14/2014
Trans1 Recv Date:	03/14/2014
Trans2 Recv Date:	Not reported
TSD Site Recv Date:	03/14/2014
Part A Recv Date:	Not reported
Part B Recv Date:	Not reported
Generator EPA ID:	NYP004466637
Trans1 EPA ID:	Not reported
Trans2 EPA ID:	Not reported
TSDF ID 1:	NJD002200046
TSDF ID 2:	Not reported
Manifest Tracking Number:	012354081JJK
Import Indicator:	N
Export Indicator:	N
Discr Quantity Indicator:	N
Discr Type Indicator:	N
Discr Residue Indicator:	N
Discr Partial Reject Indicator:	N
Discr Full Reject Indicator:	N
Manifest Ref Number:	Not reported
Alt Facility RCRA ID:	Not reported
Alt Facility Sign Date:	Not reported
MGMT Method Type Code:	H110
Waste Code:	Not reported

CON EDISON SERVICE BOX: 31197 (Continued) **1016972876**

Waste Code:	Not reported
Waste Code:	Not reported
Waste Code:	Not reported
Waste Code:	Not reported
Waste Code:	Not reported
Quantity:	500
Units:	P - Pounds
Number of Containers:	1
Container Type:	TT - Cargo tank, tank trucks
Handling Method:	T Chemical, physical, or biological treatment.
Specific Gravity:	1
Waste Code:	D008
Waste Code 1_2:	Not reported
Waste Code 1_3:	Not reported
Waste Code 1_4:	Not reported
Waste Code 1_5:	Not reported
Waste Code 1_6:	Not reported

AN430 **CON EDISON** **NY MANIFEST** **S118089483**
NNW **137 LUDLOW ST** **N/A**
1/8-1/4 **NEW YORK, NY 10002**
0.217 mi.
1148 ft. **Site 6 of 11 in cluster AN**

Relative:
Higher

Actual:
35 ft.

NY MANIFEST:

Country:	USA
EPA ID:	NYP004770889
Facility Status:	Not reported
Location Address 1:	137 LUDLOW ST
Code:	BP
Location Address 2:	SB 39411
Total Tanks:	Not reported
Location City:	NEW YORK
Location State:	NY
Location Zip:	10002
Location Zip 4:	Not reported

NY MANIFEST:

EPAID:	NYP004770889
Mailing Name:	CON EDISON
Mailing Contact:	DENNIS HUACON
Mailing Address 1:	4 IRVING PL 15TH FL
Mailing Address 2:	Not reported
Mailing City:	NEW YORK
Mailing State:	NY
Mailing Zip:	10003
Mailing Zip 4:	Not reported
Mailing Country:	USA
Mailing Phone:	2124603770

NY MANIFEST:

Document ID:	Not reported
Manifest Status:	Not reported
seq:	Not reported
Year:	2015
Trans1 State ID:	NJD003812047
Trans2 State ID:	Not reported

CON EDISON (Continued) **S118089483**

Generator Ship Date:	04/20/2015
Trans1 Recv Date:	04/20/2015
Trans2 Recv Date:	Not reported
TSD Site Recv Date:	04/23/2015
Part A Recv Date:	Not reported
Part B Recv Date:	Not reported
Generator EPA ID:	NYP004770889
Trans1 EPA ID:	Not reported
Trans2 EPA ID:	Not reported
TSDF ID 1:	NJD991291105
TSDF ID 2:	Not reported
Manifest Tracking Number:	002611759GBF
Import Indicator:	N
Export Indicator:	N
Discr Quantity Indicator:	N
Discr Type Indicator:	N
Discr Residue Indicator:	N
Discr Partial Reject Indicator:	N
Discr Full Reject Indicator:	N
Manifest Ref Number:	Not reported
Alt Facility RCRA ID:	Not reported
Alt Facility Sign Date:	Not reported
MGMT Method Type Code:	H110
Waste Code:	Not reported
Waste Code:	Not reported
Waste Code:	Not reported
Waste Code:	Not reported
Waste Code:	Not reported
Waste Code:	Not reported
Quantity:	500
Units:	P - Pounds
Number of Containers:	1
Container Type:	TT - Cargo tank, tank trucks
Handling Method:	T Chemical, physical, or biological treatment.
Specific Gravity:	1
Waste Code:	D008
Waste Code 1_2:	Not reported
Waste Code 1_3:	Not reported
Waste Code 1_4:	Not reported
Waste Code 1_5:	Not reported
Waste Code 1_6:	Not reported
Document ID:	Not reported
Manifest Status:	Not reported
seq:	Not reported
Year:	2015
Trans1 State ID:	NJD003812047
Trans2 State ID:	Not reported
Generator Ship Date:	04/20/2015
Trans1 Recv Date:	04/20/2015
Trans2 Recv Date:	Not reported
TSD Site Recv Date:	04/23/2015
Part A Recv Date:	Not reported
Part B Recv Date:	Not reported
Generator EPA ID:	NYP004770889
Trans1 EPA ID:	Not reported
Trans2 EPA ID:	Not reported

CON EDISON (Continued) **S118089483**

TSDF ID 1:	NJD991291105
TSDF ID 2:	Not reported
Manifest Tracking Number:	002611759GBF
Import Indicator:	N
Export Indicator:	N
Discr Quantity Indicator:	N
Discr Type Indicator:	N
Discr Residue Indicator:	N
Discr Partial Reject Indicator:	N
Discr Full Reject Indicator:	N
Manifest Ref Number:	Not reported
Alt Facility RCRA ID:	Not reported
Alt Facility Sign Date:	Not reported
MGMT Method Type Code:	H110
Waste Code:	Not reported
Waste Code:	Not reported
Waste Code:	Not reported
Waste Code:	Not reported
Waste Code:	Not reported
Waste Code:	Not reported
Quantity:	500
Units:	P - Pounds
Number of Containers:	1
Container Type:	TT - Cargo tank, tank trucks
Handling Method:	T Chemical, physical, or biological treatment.
Specific Gravity:	1
Waste Code:	D008
Waste Code 1_2:	Not reported
Waste Code 1_3:	Not reported
Waste Code 1_4:	Not reported
Waste Code 1_5:	Not reported
Waste Code 1_6:	Not reported
Document ID:	Not reported
Manifest Status:	Not reported
seq:	Not reported
Year:	2015
Trans1 State ID:	NJD003812047
Trans2 State ID:	Not reported
Generator Ship Date:	04/20/2015
Trans1 Recv Date:	04/20/2015
Trans2 Recv Date:	Not reported
TSD Site Recv Date:	04/23/2015
Part A Recv Date:	Not reported
Part B Recv Date:	Not reported
Generator EPA ID:	NYP004770889
Trans1 EPA ID:	Not reported
Trans2 EPA ID:	Not reported
TSDF ID 1:	NJD991291105
TSDF ID 2:	Not reported
Manifest Tracking Number:	002611759GBF
Import Indicator:	N
Export Indicator:	N
Discr Quantity Indicator:	N
Discr Type Indicator:	N
Discr Residue Indicator:	N
Discr Partial Reject Indicator:	N

CON EDISON (Continued) **S118089483**

Discr Full Reject Indicator:	N
Manifest Ref Number:	Not reported
Alt Facility RCRA ID:	Not reported
Alt Facility Sign Date:	Not reported
MGMT Method Type Code:	H110
Waste Code:	Not reported
Waste Code:	Not reported
Waste Code:	Not reported
Waste Code:	Not reported
Waste Code:	Not reported
Waste Code:	Not reported
Quantity:	500
Units:	P - Pounds
Number of Containers:	1
Container Type:	TT - Cargo tank, tank trucks
Handling Method:	T Chemical, physical, or biological treatment.
Specific Gravity:	1
Waste Code:	D008
Waste Code 1_2:	Not reported
Waste Code 1_3:	Not reported
Waste Code 1_4:	Not reported
Waste Code 1_5:	Not reported
Waste Code 1_6:	Not reported

AN431 **CON EDISON** **NY MANIFEST** **S118087970**
NNW **137 LUDLOW ST** **N/A**
1/8-1/4 **NEW YORK, NY 10002**
0.217 mi.
1148 ft. **Site 7 of 11 in cluster AN**

Relative:
Higher

Actual:
35 ft.

NY MANIFEST:

Country:	USA
EPA ID:	NYP004754982
Facility Status:	Not reported
Location Address 1:	137 LUDLOW ST
Code:	BP
Location Address 2:	Not reported
Total Tanks:	Not reported
Location City:	NEW YORK
Location State:	NY
Location Zip:	10002
Location Zip 4:	Not reported

NY MANIFEST:

EPAID:	NYP004754982
Mailing Name:	CON EDISON
Mailing Contact:	DENNIS HUACON
Mailing Address 1:	4 IRVING PL 15TH FL
Mailing Address 2:	Not reported
Mailing City:	NEW YORK
Mailing State:	NY
Mailing Zip:	10003
Mailing Zip 4:	Not reported
Mailing Country:	USA
Mailing Phone:	2124603770

CON EDISON (Continued) **S118087970**

NY MANIFEST:

Document ID:	Not reported
Manifest Status:	Not reported
seq:	Not reported
Year:	2015
Trans1 State ID:	NJD003812047
Trans2 State ID:	Not reported
Generator Ship Date:	03/20/2015
Trans1 Recv Date:	03/20/2015
Trans2 Recv Date:	Not reported
TSD Site Recv Date:	03/24/2015
Part A Recv Date:	Not reported
Part B Recv Date:	Not reported
Generator EPA ID:	NYP004754982
Trans1 EPA ID:	Not reported
Trans2 EPA ID:	Not reported
TSDF ID 1:	NJD991291105
TSDF ID 2:	Not reported
Manifest Tracking Number:	002611385GBF
Import Indicator:	N
Export Indicator:	N
Discr Quantity Indicator:	N
Discr Type Indicator:	N
Discr Residue Indicator:	N
Discr Partial Reject Indicator:	N
Discr Full Reject Indicator:	N
Manifest Ref Number:	Not reported
Alt Facility RCRA ID:	Not reported
Alt Facility Sign Date:	Not reported
MGMT Method Type Code:	H110
Waste Code:	Not reported
Waste Code:	Not reported
Waste Code:	Not reported
Waste Code:	Not reported
Waste Code:	Not reported
Waste Code:	Not reported
Quantity:	500
Units:	P - Pounds
Number of Containers:	1
Container Type:	TT - Cargo tank, tank trucks
Handling Method:	T Chemical, physical, or biological treatment.
Specific Gravity:	1
Waste Code:	D008
Waste Code 1_2:	Not reported
Waste Code 1_3:	Not reported
Waste Code 1_4:	Not reported
Waste Code 1_5:	Not reported
Waste Code 1_6:	Not reported

Document ID:	Not reported
Manifest Status:	Not reported
seq:	Not reported
Year:	2015
Trans1 State ID:	NJD003812047
Trans2 State ID:	Not reported
Generator Ship Date:	03/20/2015
Trans1 Recv Date:	03/20/2015

CON EDISON (Continued) **S118087970**

Trans2 Recv Date:	Not reported
TSD Site Recv Date:	03/24/2015
Part A Recv Date:	Not reported
Part B Recv Date:	Not reported
Generator EPA ID:	NYP004754982
Trans1 EPA ID:	Not reported
Trans2 EPA ID:	Not reported
TSDF ID 1:	NJD991291105
TSDF ID 2:	Not reported
Manifest Tracking Number:	002611385GBF
Import Indicator:	N
Export Indicator:	N
Discr Quantity Indicator:	N
Discr Type Indicator:	N
Discr Residue Indicator:	N
Discr Partial Reject Indicator:	N
Discr Full Reject Indicator:	N
Manifest Ref Number:	Not reported
Alt Facility RCRA ID:	Not reported
Alt Facility Sign Date:	Not reported
MGMT Method Type Code:	H110
Waste Code:	Not reported
Waste Code:	Not reported
Waste Code:	Not reported
Waste Code:	Not reported
Waste Code:	Not reported
Waste Code:	Not reported
Quantity:	500
Units:	P - Pounds
Number of Containers:	1
Container Type:	TT - Cargo tank, tank trucks
Handling Method:	T Chemical, physical, or biological treatment.
Specific Gravity:	1
Waste Code:	D008
Waste Code 1_2:	Not reported
Waste Code 1_3:	Not reported
Waste Code 1_4:	Not reported
Waste Code 1_5:	Not reported
Waste Code 1_6:	Not reported
Document ID:	Not reported
Manifest Status:	Not reported
seq:	Not reported
Year:	2015
Trans1 State ID:	NJD003812047
Trans2 State ID:	Not reported
Generator Ship Date:	03/20/2015
Trans1 Recv Date:	03/20/2015
Trans2 Recv Date:	Not reported
TSD Site Recv Date:	03/24/2015
Part A Recv Date:	Not reported
Part B Recv Date:	Not reported
Generator EPA ID:	NYP004754982
Trans1 EPA ID:	Not reported
Trans2 EPA ID:	Not reported
TSDF ID 1:	NJD991291105
TSDF ID 2:	Not reported

CON EDISON (Continued) **S118087970**

Manifest Tracking Number:	002611385GBF
Import Indicator:	N
Export Indicator:	N
Discr Quantity Indicator:	N
Discr Type Indicator:	N
Discr Residue Indicator:	N
Discr Partial Reject Indicator:	N
Discr Full Reject Indicator:	N
Manifest Ref Number:	Not reported
Alt Facility RCRA ID:	Not reported
Alt Facility Sign Date:	Not reported
MGMT Method Type Code:	H110
Waste Code:	Not reported
Waste Code:	Not reported
Waste Code:	Not reported
Waste Code:	Not reported
Waste Code:	Not reported
Waste Code:	Not reported
Quantity:	500
Units:	P - Pounds
Number of Containers:	1
Container Type:	TT - Cargo tank, tank trucks
Handling Method:	T Chemical, physical, or biological treatment.
Specific Gravity:	1
Waste Code:	D008
Waste Code 1_2:	Not reported
Waste Code 1_3:	Not reported
Waste Code 1_4:	Not reported
Waste Code 1_5:	Not reported
Waste Code 1_6:	Not reported

AP432 **CON EDISON SERVICE BOX: 28646** **RCRA NonGen / NLR** **1016968967**
SW **39 CANAL ST** **NY MANIFEST** **NYP004426078**
1/8-1/4 **NEW YORK, NY 10002**
0.218 mi.
1153 ft. **Site 3 of 12 in cluster AP**

Relative:
Higher

Actual:
38 ft.

RCRA NonGen / NLR:

Date form received by agency:	02/26/2014
Facility name:	CON EDISON SERVICE BOX: 28646
Facility address:	39 CANAL ST NEW YORK, NY 10002
EPA ID:	NYP004426078
Mailing address:	IRVING PL, 15TH FL NE NEW YORK, NY 10003
Contact:	THOMAS TEELING
Contact address:	Not reported Not reported
Contact country:	Not reported
Contact telephone:	(212) 460-3770
Contact email:	Not reported
EPA Region:	02
Classification:	Non-Generator
Description:	Handler: Non-Generators do not presently generate hazardous waste

Handler Activities Summary:

CON EDISON SERVICE BOX: 28646 (Continued) **1016968967**

U.S. importer of hazardous waste:	No
Mixed waste (haz. and radioactive):	No
Recycler of hazardous waste:	No
Transporter of hazardous waste:	No
Treater, storer or disposer of HW:	No
Underground injection activity:	No
On-site burner exemption:	No
Furnace exemption:	No
Used oil fuel burner:	No
Used oil processor:	No
User oil refiner:	No
Used oil fuel marketer to burner:	No
Used oil Specification marketer:	No
Used oil transfer facility:	No
Used oil transporter:	No

Historical Generators:

Date form received by agency:	01/26/2014
Site name:	CON EDISON SERVICE BOX: 28646
Classification:	Conditionally Exempt Small Quantity Generator
Violation Status:	No violations found

NY MANIFEST:

Country:	USA
EPA ID:	NYP004426078
Facility Status:	Not reported
Location Address 1:	FO 39 CANAL ST
Code:	BP
Location Address 2:	SB 28646
Total Tanks:	Not reported
Location City:	NEW YORK
Location State:	NY
Location Zip:	10002
Location Zip 4:	Not reported

NY MANIFEST:

EPAID:	NYP004426078
Mailing Name:	CON ED
Mailing Contact:	TOM TEELING
Mailing Address 1:	4 IRVING PLACE - 15TH FLOOR
Mailing Address 2:	Not reported
Mailing City:	NEW YORK
Mailing State:	NY
Mailing Zip:	10003
Mailing Zip 4:	Not reported
Mailing Country:	USA
Mailing Phone:	2124603770

NY MANIFEST:

Document ID:	Not reported
Manifest Status:	Not reported
seq:	Not reported
Year:	2014
Trans1 State ID:	NJD003812047
Trans2 State ID:	Not reported
Generator Ship Date:	01/26/2014

CON EDISON SERVICE BOX: 28646 (Continued) **1016968967**

Trans1 Recv Date:	01/26/2014
Trans2 Recv Date:	Not reported
TSD Site Recv Date:	01/27/2014
Part A Recv Date:	Not reported
Part B Recv Date:	Not reported
Generator EPA ID:	NYP004426078
Trans1 EPA ID:	Not reported
Trans2 EPA ID:	Not reported
TSDF ID 1:	NJD991291105
TSDF ID 2:	Not reported
Manifest Tracking Number:	002329359GBF
Import Indicator:	N
Export Indicator:	N
Discr Quantity Indicator:	N
Discr Type Indicator:	N
Discr Residue Indicator:	N
Discr Partial Reject Indicator:	N
Discr Full Reject Indicator:	N
Manifest Ref Number:	Not reported
Alt Facility RCRA ID:	Not reported
Alt Facility Sign Date:	Not reported
MGMT Method Type Code:	H110
Waste Code:	Not reported
Waste Code:	Not reported
Waste Code:	Not reported
Waste Code:	Not reported
Waste Code:	Not reported
Waste Code:	Not reported
Quantity:	400
Units:	P - Pounds
Number of Containers:	1
Container Type:	TT - Cargo tank, tank trucks
Handling Method:	T Chemical, physical, or biological treatment.
Specific Gravity:	1
Waste Code:	D008
Waste Code 1_2:	Not reported
Waste Code 1_3:	Not reported
Waste Code 1_4:	Not reported
Waste Code 1_5:	Not reported
Waste Code 1_6:	Not reported

AI433 **47 CLINTON ST** **NY UST** **U004251071**
NE **47 CLINTON STREET** **N/A**
1/8-1/4 **NEW YORK, NY 10002**
0.220 mi.
1159 ft. **Site 6 of 15 in cluster AI**

Relative:
Lower

Actual:
26 ft.

UST:

Id/Status:	2-612567 / Unregulated/Closed
Program Type:	PBS
Region:	STATE
DEC Region:	2
Expiration Date:	N/A
UTM X:	Not reported
UTM Y:	Not reported
Site Type:	Apartment Building/Office Building

47 CLINTON ST (Continued) **U004251071**

Affiliation Records:

Site Id:	527140
Affiliation Type:	Facility Owner
Company Name:	DIEHL & DIEHL CORP.
Contact Type:	MANAGING MEMBER
Contact Name:	TERRENCE LOWENBERG
Address1:	419 LAFAYETTE STREET, 5TH FLOOR
Address2:	Not reported
City:	NEW YORK
State:	NY
Zip Code:	10003
Country Code:	001
Phone:	(212) 675-7100
EMail:	Not reported
Fax Number:	Not reported
Modified By:	CGFREEDM
Date Last Modified:	2016-05-20

Site Id:	527140
Affiliation Type:	Mail Contact
Company Name:	DIEHL & DIEHL CORP.
Contact Type:	Not reported
Contact Name:	TERRENCE LOWENBERG
Address1:	419 LAFAYETTE STREET
Address2:	5TH FLOOR
City:	NEW YORK
State:	NY
Zip Code:	10003
Country Code:	001
Phone:	(212) 675-7100
EMail:	PROPERTYMGMT@ICONREALTYMGMT.COM
Fax Number:	Not reported
Modified By:	CGFREEDM
Date Last Modified:	2016-05-20

Site Id:	527140
Affiliation Type:	On-Site Operator
Company Name:	47 CLINTON ST
Contact Type:	Not reported
Contact Name:	FRANK FIGUEROA
Address1:	Not reported
Address2:	Not reported
City:	Not reported
State:	NN
Zip Code:	Not reported
Country Code:	001
Phone:	(212) 675-7100
EMail:	Not reported
Fax Number:	Not reported
Modified By:	CGFREEDM
Date Last Modified:	2016-05-20

Site Id:	527140
Affiliation Type:	Emergency Contact
Company Name:	DIEHL & DIEHL CORP.
Contact Type:	Not reported
Contact Name:	FRANK FIGUEROA

47 CLINTON ST (Continued) **U004251071**

Address1:	Not reported
Address2:	Not reported
City:	Not reported
State:	NN
Zip Code:	Not reported
Country Code:	001
Phone:	(718) 913-1188
EMail:	Not reported
Fax Number:	Not reported
Modified By:	CGFREEDM
Date Last Modified:	2016-05-20

Tank Info:

Tank Number:	01
Tank ID:	261923
Tank Status:	Closed - Removed
Material Name:	Closed - Removed
Capacity Gallons:	1500
Install Date:	01/01/1960
Date Tank Closed:	Not reported
Registered:	True
Tank Location:	Underground
Tank Type:	Steel/carbon steel
Tightness Test Method:	NN
Date Test:	Not reported
Next Test Date:	Not reported
Pipe Model:	Not reported
Modified By:	MRBARROW
Last Modified:	07/20/2016

Equipment Records:

F00 - Pipe External Protection - None
I05 - Overfill - Vent Whistle
D01 - Pipe Type - Steel/Carbon Steel/Iron
E00 - Piping Secondary Containment - None
G03 - Tank Secondary Containment - Vault (w/o access)
J02 - Dispenser - Suction Dispenser
K00 - Spill Prevention - None
A00 - Tank Internal Protection - None
L00 - Piping Leak Detection - None
H00 - Tank Leak Detection - None
B05 - Tank External Protection - Jacketed
C01 - Pipe Location - Aboveground

AK434 **CON EDISON SERVICE BOX 40415** **RCRA NonGen / NLR** **1014918604**
ENE **RIVINGTON ST & RIDGE ST SE COR** **NY MANIFEST** **NYP004222204**
1/8-1/4 **NEW YORK, NY 10002** **NJ MANIFEST**
0.221 mi.
1166 ft. **Site 3 of 7 in cluster AK**

Relative:
Lower

Actual:
22 ft.

RCRA NonGen / NLR:

Date form received by agency:	01/25/2011
Facility name:	CON EDISON SERVICE BOX 40415
Facility address:	RIVINGTON ST & RIDGE ST SE COR NEW YORK, NY 10002
EPA ID:	NYP004222204
Mailing address:	IRVING PL RM 828

CON EDISON SERVICE BOX 40415 (Continued) **1014918604**

	NEW YORK, NY 10003
Contact:	JUAN RODRIGUEZ
Contact address:	Not reported
	Not reported
Contact country:	Not reported
Contact telephone:	(347) 865-5931
Contact email:	Not reported
EPA Region:	02
Classification:	Non-Generator
Description:	Handler: Non-Generators do not presently generate hazardous waste

Handler Activities Summary:

U.S. importer of hazardous waste:	No
Mixed waste (haz. and radioactive):	No
Recycler of hazardous waste:	No
Transporter of hazardous waste:	No
Treater, storer or disposer of HW:	No
Underground injection activity:	No
On-site burner exemption:	No
Furnace exemption:	No
Used oil fuel burner:	No
Used oil processor:	No
User oil refiner:	No
Used oil fuel marketer to burner:	No
Used oil Specification marketer:	No
Used oil transfer facility:	No
Used oil transporter:	No

Historical Generators:

Date form received by agency:	12/26/2010
Site name:	CON EDISON SERVICE BOX 40415
Classification:	Conditionally Exempt Small Quantity Generator
Violation Status:	No violations found

NY MANIFEST:

Country:	USA
EPA ID:	NYP004222204
Facility Status:	Not reported
Location Address 1:	S/E/C RIVINGTON ST & RIDGE ST
Code:	BP
Location Address 2:	Not reported
Total Tanks:	Not reported
Location City:	NEW YORK
Location State:	NY
Location Zip:	10002
Location Zip 4:	Not reported

NY MANIFEST:

EPAID:	NYP004222204
Mailing Name:	CONSOLIDATED EDISON
Mailing Contact:	TOM TEELING
Mailing Address 1:	4 IRVING PLACE RM 828
Mailing Address 2:	Not reported
Mailing City:	NEW YORK
Mailing State:	NY
Mailing Zip:	10003

CON EDISON SERVICE BOX 40415 (Continued) **1014918604**

Mailing Zip 4:	Not reported
Mailing Country:	USA
Mailing Phone:	2124603770

NY MANIFEST:

Document ID:	Not reported
Manifest Status:	Not reported
seq:	Not reported
Year:	2010
Trans1 State ID:	NJ0000027193
Trans2 State ID:	Not reported
Generator Ship Date:	12/26/2010
Trans1 Recv Date:	12/26/2010
Trans2 Recv Date:	Not reported
TSD Site Recv Date:	12/28/2010
Part A Recv Date:	Not reported
Part B Recv Date:	Not reported
Generator EPA ID:	NYP004222204
Trans1 EPA ID:	Not reported
Trans2 EPA ID:	Not reported
TSDF ID 1:	NJD002200046
TSDF ID 2:	Not reported
Manifest Tracking Number:	001058003GBF
Import Indicator:	N
Export Indicator:	N
Discr Quantity Indicator:	N
Discr Type Indicator:	N
Discr Residue Indicator:	N
Discr Partial Reject Indicator:	N
Discr Full Reject Indicator:	N
Manifest Ref Number:	Not reported
Alt Facility RCRA ID:	Not reported
Alt Facility Sign Date:	Not reported
MGMT Method Type Code:	H111
Waste Code:	Not reported
Waste Code:	Not reported
Waste Code:	Not reported
Waste Code:	Not reported
Waste Code:	Not reported
Waste Code:	Not reported
Quantity:	500.0
Units:	P - Pounds
Number of Containers:	1.0
Container Type:	TT - Cargo tank, tank trucks
Handling Method:	T Chemical, physical, or biological treatment.
Specific Gravity:	1.0
Waste Code:	D008
Waste Code 1_2:	Not reported
Waste Code 1_3:	Not reported
Waste Code 1_4:	Not reported
Waste Code 1_5:	Not reported
Waste Code 1_6:	Not reported

NJ MANIFEST:

EPA Id:	NYP004222204

CON EDISON SERVICE BOX 40415 (Continued) **1014918604**

Mail Address:	IRVING PL RM 828
Mail City/State/Zip:	NEW YORK, NY 10003
Facility Phone:	Not reported
Emergency Phone:	Not reported
Contact:	JUAN RODRIGUEZ
Comments:	Not reported
SIC Code:	Not reported
County:	NY061
Municipal:	Not reported
Previous EPA Id:	Not reported
Gen Flag:	Not reported
Trans Flag:	Not reported
TSDF Flag:	Not reported
Name Change:	Not reported
Date Change:	Not reported

Manifest:

Manifest Number:	001058003GBF
EPA ID:	NYP004222204
Date Shipped:	12/26/2010
TSDF EPA ID:	NJD002200046
Transporter EPA ID:	NJ0000027193
Transporter 2 EPA ID:	Not reported
Transporter 3 EPA ID:	Not reported
Transporter 4 EPA ID:	Not reported
Transporter 5 EPA ID:	Not reported
Transporter 6 EPA ID:	Not reported
Transporter 7 EPA ID:	Not reported
Transporter 8 EPA ID:	Not reported
Transporter 9 EPA ID:	Not reported
Transporter 10 EPA ID:	Not reported
Date Trans1 Transported Waste:	12/26/2010
Date Trans2 Transported Waste:	Not reported
Date Trans3 Transported Waste:	Not reported
Date Trans4 Transported Waste:	Not reported
Date Trans5 Transported Waste:	Not reported
Date Trans6 Transported Waste:	Not reported
Date Trans7 Transported Waste:	Not reported
Date Trans8 Transported Waste:	Not reported
Date Trans9 Transported Waste:	Not reported
Date Trans10 Transported Waste:	Not reported
Date TSDF Received Waste:	12/28/2010
TSDF EPA Facility Name:	Not reported
QTY Units:	Not reported
Transporter SEQ ID:	Not reported
Transporter-1 Date:	Not reported
Waste SEQ ID:	Not reported
Waste Type Code 2:	Not reported
Waste Type Code 3:	Not reported
Waste Type Code 4:	Not reported
Waste Type Code 5:	Not reported
Waste Type Code 6:	Not reported
Date Accepted:	Not reported
Manifest Discrepancy Type:	Not reported
Data Entry Number:	Not reported
Was Load Rejected:	NEW YORK, NY 10003
Reason Load Was Rejected:	Not reported

CON EDISON SERVICE BOX 40415 (Continued) **1014918604**

Waste:

Manifest Year:	Not reported
Waste Code:	D008
Hand Code:	H111
Quantity:	500 P

AF435 **CON EDISON SERVICE BOX: 42458** **RCRA NonGen / NLR** **1016973124**
SSW **178 HENRY ST** **NY MANIFEST** **NYP004469169**
1/8-1/4 **NEW YORK, NY 10005**
0.221 mi.
1167 ft. **Site 10 of 11 in cluster AF**

Relative:
Lower

Actual:
23 ft.

RCRA NonGen / NLR:

Date form received by agency:	04/17/2014
Facility name:	CON EDISON SERVICE BOX: 42458
Facility address:	178 HENRY ST NEW YORK, NY 10005
EPA ID:	NYP004469169
Mailing address:	IRVING PL, 15TH FL NE NEW YORK, NY 10003
Contact:	THOMAS TEELING
Contact address:	Not reported Not reported
Contact country:	Not reported
Contact telephone:	(212) 460-3770
Contact email:	Not reported
EPA Region:	02
Classification:	Non-Generator
Description:	Handler: Non-Generators do not presently generate hazardous waste

Handler Activities Summary:

U.S. importer of hazardous waste:	No
Mixed waste (haz. and radioactive):	No
Recycler of hazardous waste:	No
Transporter of hazardous waste:	No
Treater, storer or disposer of HW:	No
Underground injection activity:	No
On-site burner exemption:	No
Furnace exemption:	No
Used oil fuel burner:	No
Used oil processor:	No
User oil refiner:	No
Used oil fuel marketer to burner:	No
Used oil Specification marketer:	No
Used oil transfer facility:	No
Used oil transporter:	No

Historical Generators:

Date form received by agency:	03/17/2014
Site name:	CON EDISON SERVICE BOX: 42458
Classification:	Conditionally Exempt Small Quantity Generator
Violation Status:	No violations found

CON EDISON SERVICE BOX: 42458 (Continued) **1016973124**

NY MANIFEST:

Country:	USA
EPA ID:	NYP004469169
Facility Status:	Not reported
Location Address 1:	178 PEARL ST
Code:	BP
Location Address 2:	SB42458
Total Tanks:	Not reported
Location City:	NEW YORK
Location State:	NY
Location Zip:	10005
Location Zip 4:	Not reported

NY MANIFEST:

EPAID:	NYP004469169
Mailing Name:	CON EDISON
Mailing Contact:	CON EDISON
Mailing Address 1:	4 IRVING ST
Mailing Address 2:	15TH ST
Mailing City:	NEW YORK
Mailing State:	NY
Mailing Zip:	10003
Mailing Zip 4:	Not reported
Mailing Country:	USA
Mailing Phone:	Not reported

NY MANIFEST:

Document ID:	Not reported
Manifest Status:	Not reported
seq:	Not reported
Year:	2014
Trans1 State ID:	NJD003812047
Trans2 State ID:	Not reported
Generator Ship Date:	03/17/2014
Trans1 Recv Date:	03/17/2014
Trans2 Recv Date:	Not reported
TSD Site Recv Date:	03/18/2014
Part A Recv Date:	Not reported
Part B Recv Date:	Not reported
Generator EPA ID:	NYP004469169
Trans1 EPA ID:	Not reported
Trans2 EPA ID:	Not reported
TSDF ID 1:	NJD991291105
TSDF ID 2:	Not reported
Manifest Tracking Number:	002360649GBF
Import Indicator:	N
Export Indicator:	N
Discr Quantity Indicator:	N
Discr Type Indicator:	N
Discr Residue Indicator:	N
Discr Partial Reject Indicator:	N
Discr Full Reject Indicator:	N
Manifest Ref Number:	Not reported
Alt Facility RCRA ID:	Not reported
Alt Facility Sign Date:	Not reported
MGMT Method Type Code:	H110
Waste Code:	Not reported

CON EDISON SERVICE BOX: 42458 (Continued) **1016973124**

Waste Code:	Not reported
Waste Code:	Not reported
Waste Code:	Not reported
Waste Code:	Not reported
Waste Code:	Not reported
Quantity:	200
Units:	P - Pounds
Number of Containers:	1
Container Type:	TT - Cargo tank, tank trucks
Handling Method:	T Chemical, physical, or biological treatment.
Specific Gravity:	1
Waste Code:	D008
Waste Code 1_2:	Not reported
Waste Code 1_3:	Not reported
Waste Code 1_4:	Not reported
Waste Code 1_5:	Not reported
Waste Code 1_6:	Not reported

AL436 **CON EDISON** **NY MANIFEST** **S117060859**
SW **E BROADWAY & RUTGERS ST** **N/A**
1/8-1/4 **NEW YORK, NY 10002**
0.221 mi.
1167 ft. **Site 7 of 13 in cluster AL**

Relative:
Lower

Actual:
31 ft.

NY MANIFEST:

Country:	USA
EPA ID:	NYP004531091
Facility Status:	Not reported
Location Address 1:	EAST BROADWAY & RUTGERS
Code:	BP
Location Address 2:	MH 40646
Total Tanks:	Not reported
Location City:	NEW YORK
Location State:	NY
Location Zip:	10002
Location Zip 4:	Not reported

NY MANIFEST:

EPAID:	NYP004531091
Mailing Name:	CON EDISON
Mailing Contact:	TOM TEELING
Mailing Address 1:	4 IRVING PLACE 15TH FLOOR
Mailing Address 2:	Not reported
Mailing City:	NEW YORK
Mailing State:	NY
Mailing Zip:	10003
Mailing Zip 4:	Not reported
Mailing Country:	USA
Mailing Phone:	Not reported

NY MANIFEST:

Document ID:	Not reported
Manifest Status:	Not reported
seq:	Not reported
Year:	2014
Trans1 State ID:	NJ0000027193
Trans2 State ID:	Not reported

CON EDISON (Continued) **S117060859**

Generator Ship Date:	05/14/2014
Trans1 Recv Date:	05/14/2014
Trans2 Recv Date:	Not reported
TSD Site Recv Date:	05/16/2014
Part A Recv Date:	Not reported
Part B Recv Date:	Not reported
Generator EPA ID:	NYP004531091
Trans1 EPA ID:	Not reported
Trans2 EPA ID:	Not reported
TSDF ID 1:	NJD002200046
TSDF ID 2:	Not reported
Manifest Tracking Number:	012771858JJK
Import Indicator:	N
Export Indicator:	N
Discr Quantity Indicator:	N
Discr Type Indicator:	N
Discr Residue Indicator:	N
Discr Partial Reject Indicator:	N
Discr Full Reject Indicator:	N
Manifest Ref Number:	Not reported
Alt Facility RCRA ID:	Not reported
Alt Facility Sign Date:	Not reported
MGMT Method Type Code:	H110
Waste Code:	Not reported
Waste Code:	Not reported
Waste Code:	Not reported
Waste Code:	Not reported
Waste Code:	Not reported
Waste Code:	Not reported
Quantity:	2000
Units:	P - Pounds
Number of Containers:	1
Container Type:	TT - Cargo tank, tank trucks
Handling Method:	T Chemical, physical, or biological treatment.
Specific Gravity:	1
Waste Code:	D008
Waste Code 1_2:	Not reported
Waste Code 1_3:	Not reported
Waste Code 1_4:	Not reported
Waste Code 1_5:	Not reported
Waste Code 1_6:	Not reported

AL437 **MTA NYCT - EAST BROADWAY STATION** **RCRA NonGen / NLR** **1001124986**
SW **E BROADWAY & RUTGERS ST** **NY MANIFEST** **NYR000033779**
1/8-1/4 **NEW YORK, NY 10038** **NJ MANIFEST**
0.221 mi.
1167 ft. **Site 8 of 13 in cluster AL**

Relative:
Lower

Actual:
31 ft.

RCRA NonGen / NLR:

Date form received by agency:	01/01/2007
Facility name:	MTA NYCT - EAST BROADWAY STATION
Facility address:	E BROADWAY & RUTGERS ST NEW YORK, NY 10038
EPA ID:	NYR000033779
Mailing address:	JAY ST ROOM 819 BROOKLYN, NY 11201
Contact:	Not reported

MTA NYCT - EAST BROADWAY STATION (Continued) **1001124986**

Contact address: JAY ST ROOM 819
BROOKLYN, NY 11201
Contact country: US
Contact telephone: Not reported
Contact email: Not reported
EPA Region: 02
Classification: Non-Generator
Description: Handler: Non-Generators do not presently generate hazardous waste

Owner/Operator Summary:
Owner/operator name: MTA NEW YORK CITY TRANSIT
Owner/operator address: 370 JAY ST ROOM 819
BROOKLYN, NY 11201
Owner/operator country: US
Owner/operator telephone: (718) 243-4581
Legal status: Other
Owner/Operator Type: Operator
Owner/Op start date: Not reported
Owner/Op end date: Not reported

Owner/operator name: MTA NEW YORK CITY TRANSIT
Owner/operator address: 370 JAY ST ROOM 819
BROOKLYN, NY 11201
Owner/operator country: US
Owner/operator telephone: (718) 243-4581
Legal status: Other
Owner/Operator Type: Owner
Owner/Op start date: Not reported
Owner/Op end date: Not reported

Handler Activities Summary:
U.S. importer of hazardous waste: No
Mixed waste (haz. and radioactive): No
Recycler of hazardous waste: No
Transporter of hazardous waste: No
Treater, storer or disposer of HW: No
Underground injection activity: No
On-site burner exemption: No
Furnace exemption: No
Used oil fuel burner: No
Used oil processor: No
User oil refiner: No
Used oil fuel marketer to burner: No
Used oil Specification marketer: No
Used oil transfer facility: No
Used oil transporter: No

Historical Generators:
Date form received by agency: 01/01/2006
Site name: MTA NYCT - EAST BROADWAY STATION
Classification: Not a generator, verified

Date form received by agency: 07/08/1999
Site name: MTA NYCT - EAST BROADWAY STATION
Classification: Not a generator, verified

MTA NYCT - EAST BROADWAY STATION (Continued) **1001124986**

Date form received by agency: 01/02/1997
Site name: MTA NYCT - EAST BROADWAY STATION
Classification: Large Quantity Generator

. Waste code: D001
. Waste name: IGNITABLE WASTE

. Waste code: D003
. Waste name: REACTIVE WASTE

Violation Status: No violations found

NY MANIFEST:
Country: USA
EPA ID: NYR000033779
Facility Status: Not reported
Location Address 1: E BROADWAY & RUTGERS
Code: BP
Location Address 2: Not reported
Total Tanks: Not reported
Location City: NEW YORK
Location State: NY
Location Zip: 10038
Location Zip 4: Not reported

NY MANIFEST:
EPAID: NYR000033779
Mailing Name: MTA NYCT - EAST BROADWAY
Mailing Contact: HOWARD MATZA
Mailing Address 1: 370 JAY ST - ROOM 819
Mailing Address 2: Not reported
Mailing City: BROOKLYN
Mailing State: NY
Mailing Zip: 11201
Mailing Zip 4: Not reported
Mailing Country: USA
Mailing Phone: 7182434581

NY MANIFEST:
Document ID: CTF0901896
Manifest Status: Not reported
seq: 01
Year: 2000
Trans1 State ID: AE384L
Trans2 State ID: T73G3K
Generator Ship Date: 03/01/2000
Trans1 Recv Date: 03/01/2000
Trans2 Recv Date: 03/06/2000
TSD Site Recv Date: 03/06/2000
Part A Recv Date: Not reported
Part B Recv Date: Not reported
Generator EPA ID: NYR000033779
Trans1 EPA ID: NJD003812047
Trans2 EPA ID: NJD003812047
TSDF ID 1: CTD021816889
TSDF ID 2: Not reported
Manifest Tracking Number: Not reported
Import Indicator: Not reported

MTA NYCT - EAST BROADWAY STATION (Continued) **1001124986**

Export Indicator:	Not reported
Discr Quantity Indicator:	Not reported
Discr Type Indicator:	Not reported
Discr Residue Indicator:	Not reported
Discr Partial Reject Indicator:	Not reported
Discr Full Reject Indicator:	Not reported
Manifest Ref Number:	Not reported
Alt Facility RCRA ID:	Not reported
Alt Facility Sign Date:	Not reported
MGMT Method Type Code:	Not reported
Waste Code:	D001 - NON-LISTED IGNITABLE WASTES
Waste Code:	Not reported
Waste Code:	Not reported
Waste Code:	Not reported
Waste Code:	Not reported
Waste Code:	Not reported
Quantity:	00055
Units:	G - Gallons (liquids only)* (8.3 pounds)
Number of Containers:	001
Container Type:	DM - Metal drums, barrels
Handling Method:	B Incineration, heat recovery, burning.
Specific Gravity:	01.00
Waste Code:	D001 - NON-LISTED IGNITABLE WASTES
Waste Code:	Not reported
Waste Code:	Not reported
Waste Code:	Not reported
Waste Code:	Not reported
Quantity:	00055
Units:	G - Gallons (liquids only)* (8.3 pounds)
Number of Containers:	001
Container Type:	DM - Metal drums, barrels
Handling Method:	B Incineration, heat recovery, burning.
Specific Gravity:	01.00
Waste Code:	D001 - NON-LISTED IGNITABLE WASTES
Waste Code:	Not reported
Waste Code:	Not reported
Waste Code:	Not reported
Waste Code:	Not reported
Quantity:	00055
Units:	G - Gallons (liquids only)* (8.3 pounds)
Number of Containers:	001
Container Type:	DM - Metal drums, barrels
Handling Method:	B Incineration, heat recovery, burning.
Specific Gravity:	01.00

Document ID:	NJA2565071
Manifest Status:	K
seq:	Not reported
Year:	1997
Trans1 State ID:	NJDEPES58
Trans2 State ID:	Not reported
Generator Ship Date:	02/07/1997
Trans1 Recv Date:	02/07/1997
Trans2 Recv Date:	/ /
TSD Site Recv Date:	02/07/1997
Part A Recv Date:	03/24/1997
Part B Recv Date:	03/24/1997

MTA NYCT - EAST BROADWAY STATION (Continued) **1001124986**

Generator EPA ID:	NYR000033779
Trans1 EPA ID:	NJ0000027193
Trans2 EPA ID:	Not reported
TSDF ID 1:	NJD002200046
TSDF ID 2:	Not reported
Manifest Tracking Number:	Not reported
Import Indicator:	Not reported
Export Indicator:	Not reported
Discr Quantity Indicator:	Not reported
Discr Type Indicator:	Not reported
Discr Residue Indicator:	Not reported
Discr Partial Reject Indicator:	Not reported
Discr Full Reject Indicator:	Not reported
Manifest Ref Number:	Not reported
Alt Facility RCRA ID:	Not reported
Alt Facility Sign Date:	Not reported
MGMT Method Type Code:	Not reported
Waste Code:	D001 - NON-LISTED IGNITABLE WASTES
Waste Code:	Not reported
Waste Code:	Not reported
Waste Code:	Not reported
Waste Code:	Not reported
Waste Code:	Not reported
Quantity:	00165
Units:	G - Gallons (liquids only)* (8.3 pounds)
Number of Containers:	003
Container Type:	DM - Metal drums, barrels
Handling Method:	B Incineration, heat recovery, burning.
Specific Gravity:	100

Document ID:	CTF0562853
Manifest Status:	Not reported
seq:	01
Year:	1999
Trans1 State ID:	MA18859
Trans2 State ID:	T95794
Generator Ship Date:	10/27/1999
Trans1 Recv Date:	10/27/1999
Trans2 Recv Date:	10/29/1999
TSD Site Recv Date:	11/10/1999
Part A Recv Date:	Not reported
Part B Recv Date:	Not reported
Generator EPA ID:	NYR000033779
Trans1 EPA ID:	MAD052924495
Trans2 EPA ID:	Not reported
TSDF ID 1:	CTD021816889
TSDF ID 2:	Not reported
Manifest Tracking Number:	Not reported
Import Indicator:	Not reported
Export Indicator:	Not reported
Discr Quantity Indicator:	Not reported
Discr Type Indicator:	Not reported
Discr Residue Indicator:	Not reported
Discr Partial Reject Indicator:	Not reported
Discr Full Reject Indicator:	Not reported
Manifest Ref Number:	Not reported
Alt Facility RCRA ID:	Not reported

MTA NYCT - EAST BROADWAY STATION (Continued) **1001124986**

Alt Facility Sign Date:	Not reported
MGMT Method Type Code:	Not reported
Waste Code:	D001 - NON-LISTED IGNITABLE WASTES
Waste Code:	Not reported
Waste Code:	Not reported
Waste Code:	Not reported
Waste Code:	Not reported
Waste Code:	Not reported
Quantity:	00055
Units:	G - Gallons (liquids only)* (8.3 pounds)
Number of Containers:	001
Container Type:	DM - Metal drums, barrels
Handling Method:	B Incineration, heat recovery, burning.
Specific Gravity:	01.00
Document ID:	Not reported
Manifest Status:	Not reported
seq:	Not reported
Year:	2009
Trans1 State ID:	NJ0000027193
Trans2 State ID:	Not reported
Generator Ship Date:	07/02/2009
Trans1 Recv Date:	07/02/2009
Trans2 Recv Date:	Not reported
TSD Site Recv Date:	07/02/2009
Part A Recv Date:	Not reported
Part B Recv Date:	Not reported
Generator EPA ID:	NYR000033779
Trans1 EPA ID:	Not reported
Trans2 EPA ID:	Not reported
TSDF ID 1:	NJD002200046
TSDF ID 2:	Not reported
Manifest Tracking Number:	000958561GBF
Import Indicator:	N
Export Indicator:	N
Discr Quantity Indicator:	N
Discr Type Indicator:	N
Discr Residue Indicator:	N
Discr Partial Reject Indicator:	N
Discr Full Reject Indicator:	N
Manifest Ref Number:	Not reported
Alt Facility RCRA ID:	Not reported
Alt Facility Sign Date:	Not reported
MGMT Method Type Code:	H111
Waste Code:	Not reported
Waste Code:	Not reported
Waste Code:	Not reported
Waste Code:	Not reported
Waste Code:	Not reported
Waste Code:	Not reported
Quantity:	157.0
Units:	P - Pounds
Number of Containers:	1.0
Container Type:	DM - Metal drums, barrels
Handling Method:	T Chemical, physical, or biological treatment.
Specific Gravity:	1.0
Waste Code:	D008

MTA NYCT - EAST BROADWAY STATION (Continued) **1001124986**

Waste Code 1_2:	Not reported
Waste Code 1_3:	Not reported
Waste Code 1_4:	Not reported
Waste Code 1_5:	Not reported
Waste Code 1_6:	Not reported
Document ID:	Not reported
Manifest Status:	Not reported
seq:	Not reported
Year:	2013
Trans1 State ID:	NJ0000027193
Trans2 State ID:	Not reported
Generator Ship Date:	01/09/2013
Trans1 Recv Date:	01/09/2013
Trans2 Recv Date:	Not reported
TSD Site Recv Date:	01/09/2013
Part A Recv Date:	Not reported
Part B Recv Date:	Not reported
Generator EPA ID:	NYR000033779
Trans1 EPA ID:	Not reported
Trans2 EPA ID:	Not reported
TSDF ID 1:	NJD002200046
TSDF ID 2:	Not reported
Manifest Tracking Number:	010912064JJK
Import Indicator:	N
Export Indicator:	N
Discr Quantity Indicator:	N
Discr Type Indicator:	N
Discr Residue Indicator:	N
Discr Partial Reject Indicator:	N
Discr Full Reject Indicator:	N
Manifest Ref Number:	Not reported
Alt Facility RCRA ID:	Not reported
Alt Facility Sign Date:	Not reported
MGMT Method Type Code:	H110
Waste Code:	Not reported
Waste Code:	Not reported
Waste Code:	Not reported
Waste Code:	Not reported
Waste Code:	Not reported
Waste Code:	Not reported
Quantity:	90
Units:	P - Pounds
Number of Containers:	1
Container Type:	DM - Metal drums, barrels
Handling Method:	T Chemical, physical, or biological treatment.
Specific Gravity:	1
Waste Code:	D008
Waste Code 1_2:	Not reported
Waste Code 1_3:	Not reported
Waste Code 1_4:	Not reported
Waste Code 1_5:	Not reported
Waste Code 1_6:	Not reported
Document ID:	Not reported
Manifest Status:	Not reported
seq:	Not reported

MTA NYCT - EAST BROADWAY STATION (Continued) **1001124986**

Year:	2013
Trans1 State ID:	NJ0000027193
Trans2 State ID:	Not reported
Generator Ship Date:	10/09/2013
Trans1 Recv Date:	10/09/2013
Trans2 Recv Date:	Not reported
TSD Site Recv Date:	10/09/2013
Part A Recv Date:	Not reported
Part B Recv Date:	Not reported
Generator EPA ID:	NYR000033779
Trans1 EPA ID:	Not reported
Trans2 EPA ID:	Not reported
TSDF ID 1:	NJD002200046
TSDF ID 2:	Not reported
Manifest Tracking Number:	010913915JJK
Import Indicator:	N
Export Indicator:	N
Discr Quantity Indicator:	N
Discr Type Indicator:	N
Discr Residue Indicator:	N
Discr Partial Reject Indicator:	N
Discr Full Reject Indicator:	N
Manifest Ref Number:	Not reported
Alt Facility RCRA ID:	Not reported
Alt Facility Sign Date:	Not reported
MGMT Method Type Code:	H110
Waste Code:	Not reported
Waste Code:	Not reported
Waste Code:	Not reported
Waste Code:	Not reported
Waste Code:	Not reported
Waste Code:	Not reported
Quantity:	45
Units:	P - Pounds
Number of Containers:	1
Container Type:	DM - Metal drums, barrels
Handling Method:	T Chemical, physical, or biological treatment.
Specific Gravity:	1
Waste Code:	D008
Waste Code 1_2:	Not reported
Waste Code 1_3:	Not reported
Waste Code 1_4:	Not reported
Waste Code 1_5:	Not reported
Waste Code 1_6:	Not reported
Document ID:	Not reported
Manifest Status:	Not reported
seq:	Not reported
Year:	2012
Trans1 State ID:	NJ0000027193
Trans2 State ID:	Not reported
Generator Ship Date:	08/22/2012
Trans1 Recv Date:	08/22/2012
Trans2 Recv Date:	Not reported
TSD Site Recv Date:	08/22/2012
Part A Recv Date:	Not reported
Part B Recv Date:	Not reported

MTA NYCT - EAST BROADWAY STATION (Continued) **1001124986**

Generator EPA ID:	NYR000033779
Trans1 EPA ID:	Not reported
Trans2 EPA ID:	Not reported
TSDF ID 1:	NJD002200046
TSDF ID 2:	Not reported
Manifest Tracking Number:	000958413GBF
Import Indicator:	N
Export Indicator:	N
Discr Quantity Indicator:	N
Discr Type Indicator:	N
Discr Residue Indicator:	N
Discr Partial Reject Indicator:	N
Discr Full Reject Indicator:	N
Manifest Ref Number:	Not reported
Alt Facility RCRA ID:	Not reported
Alt Facility Sign Date:	Not reported
MGMT Method Type Code:	H111
Waste Code:	Not reported
Waste Code:	Not reported
Waste Code:	Not reported
Waste Code:	Not reported
Waste Code:	Not reported
Waste Code:	Not reported
Quantity:	50.0
Units:	P - Pounds
Number of Containers:	1.0
Container Type:	DM - Metal drums, barrels
Handling Method:	T Chemical, physical, or biological treatment.
Specific Gravity:	1.0
Waste Code:	D008
Waste Code 1_2:	Not reported
Waste Code 1_3:	Not reported
Waste Code 1_4:	Not reported
Waste Code 1_5:	Not reported
Waste Code 1_6:	Not reported
Document ID:	Not reported
Manifest Status:	Not reported
seq:	Not reported
Year:	2012
Trans1 State ID:	NJ0000027193
Trans2 State ID:	Not reported
Generator Ship Date:	10/09/2012
Trans1 Recv Date:	10/09/2012
Trans2 Recv Date:	Not reported
TSD Site Recv Date:	10/09/2012
Part A Recv Date:	Not reported
Part B Recv Date:	Not reported
Generator EPA ID:	NYR000033779
Trans1 EPA ID:	Not reported
Trans2 EPA ID:	Not reported
TSDF ID 1:	NJD002200046
TSDF ID 2:	Not reported
Manifest Tracking Number:	008921364JJK
Import Indicator:	N
Export Indicator:	N
Discr Quantity Indicator:	N

MTA NYCT - EAST BROADWAY STATION (Continued) **1001124986**

Discr Type Indicator:	N
Discr Residue Indicator:	N
Discr Partial Reject Indicator:	N
Discr Full Reject Indicator:	N
Manifest Ref Number:	Not reported
Alt Facility RCRA ID:	Not reported
Alt Facility Sign Date:	Not reported
MGMT Method Type Code:	H111
Waste Code:	Not reported
Waste Code:	Not reported
Waste Code:	Not reported
Waste Code:	Not reported
Waste Code:	Not reported
Waste Code:	Not reported
Quantity:	200.0
Units:	P - Pounds
Number of Containers:	1.0
Container Type:	DM - Metal drums, barrels
Handling Method:	T Chemical, physical, or biological treatment.
Specific Gravity:	1.0
Waste Code:	D008
Waste Code 1_2:	Not reported
Waste Code 1_3:	Not reported
Waste Code 1_4:	Not reported
Waste Code 1_5:	Not reported
Waste Code 1_6:	Not reported

NJ MANIFEST:

EPA Id:	NYR000033779
Mail Address:	370JAY ST ROOM 809
Mail City/State/Zip:	BROOKLYN 11201
Facility Phone:	7182434581
Emergency Phone:	Not reported
Contact:	Not reported
Comments:	Not reported
SIC Code:	Not reported
County:	00
Municipal:	00
Previous EPA Id:	Not reported
Gen Flag:	X
Trans Flag:	Not reported
TSDF Flag:	Not reported
Name Change:	Not reported
Date Change:	Not reported

Manifest:

Manifest Number:	000958413GBF
EPA ID:	NYR000033779
Date Shipped:	8/22/2012
TSDF EPA ID:	NJD002200046
Transporter EPA ID:	NJ0000027193
Transporter 2 EPA ID:	Not reported
Transporter 3 EPA ID:	Not reported
Transporter 4 EPA ID:	Not reported
Transporter 5 EPA ID:	Not reported
Transporter 6 EPA ID:	Not reported

MTA NYCT - EAST BROADWAY STATION (Continued) **1001124986**

Transporter 7 EPA ID:	Not reported
Transporter 8 EPA ID:	Not reported
Transporter 9 EPA ID:	Not reported
Transporter 10 EPA ID:	Not reported
Date Trans1 Transported Waste:	Not reported
Date Trans2 Transported Waste:	Not reported
Date Trans3 Transported Waste:	Not reported
Date Trans4 Transported Waste:	Not reported
Date Trans5 Transported Waste:	Not reported
Date Trans6 Transported Waste:	Not reported
Date Trans7 Transported Waste:	Not reported
Date Trans8 Transported Waste:	Not reported
Date Trans9 Transported Waste:	Not reported
Date Trans10 Transported Waste:	Not reported
Date TSDF Received Waste:	Not reported
TSDF EPA Facility Name:	Not reported
QTY Units:	Not reported
Transporter SEQ ID:	Not reported
Transporter-1 Date:	Not reported
Waste SEQ ID:	Not reported
Waste Type Code 2:	Not reported
Waste Type Code 3:	Not reported
Waste Type Code 4:	Not reported
Waste Type Code 5:	Not reported
Waste Type Code 6:	Not reported
Date Accepted:	Not reported
Manifest Discrepancy Type:	Not reported
Data Entry Number:	Not reported
Was Load Rejected:	BROOKLYN 11201
Reason Load Was Rejected:	Not reported

Waste:

Manifest Year:	Not reported
Waste Code:	D008
Hand Code:	Not reported
Quantity:	50.00 Pounds

Manifest Number:	008921364JJK
EPA ID:	NYR000033779
Date Shipped:	10/9/2012
TSDF EPA ID:	NJD002200046
Transporter EPA ID:	NJ0000027193
Transporter 2 EPA ID:	Not reported
Transporter 3 EPA ID:	Not reported
Transporter 4 EPA ID:	Not reported
Transporter 5 EPA ID:	Not reported
Transporter 6 EPA ID:	Not reported
Transporter 7 EPA ID:	Not reported
Transporter 8 EPA ID:	Not reported
Transporter 9 EPA ID:	Not reported
Transporter 10 EPA ID:	Not reported
Date Trans1 Transported Waste:	Not reported
Date Trans2 Transported Waste:	Not reported
Date Trans3 Transported Waste:	Not reported
Date Trans4 Transported Waste:	Not reported
Date Trans5 Transported Waste:	Not reported
Date Trans6 Transported Waste:	Not reported

MTA NYCT - EAST BROADWAY STATION (Continued) **1001124986**

Date Trans7 Transported Waste:	Not reported
Date Trans8 Transported Waste:	Not reported
Date Trans9 Transported Waste:	Not reported
Date Trans10 Transported Waste:	Not reported
Date TSDF Received Waste:	Not reported
TSDF EPA Facility Name:	Not reported
QTY Units:	Not reported
Transporter SEQ ID:	Not reported
Transporter-1 Date:	Not reported
Waste SEQ ID:	Not reported
Waste Type Code 2:	Not reported
Waste Type Code 3:	Not reported
Waste Type Code 4:	Not reported
Waste Type Code 5:	Not reported
Waste Type Code 6:	Not reported
Date Accepted:	Not reported
Manifest Discrepancy Type:	Not reported
Data Entry Number:	Not reported
Was Load Rejected:	BROOKLYN 11201
Reason Load Was Rejected:	Not reported

Waste:

Manifest Year:	Not reported
Waste Code:	D008
Hand Code:	Not reported
Quantity:	200.00 Pounds

Manifest Number:	010913915JJK
EPA ID:	NYR000033779
Date Shipped:	10/9/2013
TSDF EPA ID:	NJD002200046
Transporter EPA ID:	NJ0000027193
Transporter 2 EPA ID:	Not reported
Transporter 3 EPA ID:	Not reported
Transporter 4 EPA ID:	Not reported
Transporter 5 EPA ID:	Not reported
Transporter 6 EPA ID:	Not reported
Transporter 7 EPA ID:	Not reported
Transporter 8 EPA ID:	Not reported
Transporter 9 EPA ID:	Not reported
Transporter 10 EPA ID:	Not reported
Date Trans1 Transported Waste:	Not reported
Date Trans2 Transported Waste:	Not reported
Date Trans3 Transported Waste:	Not reported
Date Trans4 Transported Waste:	Not reported
Date Trans5 Transported Waste:	Not reported
Date Trans6 Transported Waste:	Not reported
Date Trans7 Transported Waste:	Not reported
Date Trans8 Transported Waste:	Not reported
Date Trans9 Transported Waste:	Not reported
Date Trans10 Transported Waste:	Not reported
Date TSDF Received Waste:	Not reported
TSDF EPA Facility Name:	Not reported
QTY Units:	Not reported
Transporter SEQ ID:	Not reported
Transporter-1 Date:	Not reported
Waste SEQ ID:	Not reported

MTA NYCT - EAST BROADWAY STATION (Continued) **1001124986**

Waste Type Code 2:	Not reported
Waste Type Code 3:	Not reported
Waste Type Code 4:	Not reported
Waste Type Code 5:	Not reported
Waste Type Code 6:	Not reported
Date Accepted:	Not reported
Manifest Discrepancy Type:	Not reported
Data Entry Number:	Not reported
Was Load Rejected:	BROOKLYN 11201
Reason Load Was Rejected:	Not reported

Waste:

Manifest Year:	Not reported
Waste Code:	D008
Hand Code:	Not reported
Quantity:	45.00 Pounds

Manifest Number:	010912064JJK
EPA ID:	NYR000033779
Date Shipped:	1/9/2013
TSDF EPA ID:	NJD002200046
Transporter EPA ID:	NJ0000027193
Transporter 2 EPA ID:	Not reported
Transporter 3 EPA ID:	Not reported
Transporter 4 EPA ID:	Not reported
Transporter 5 EPA ID:	Not reported
Transporter 6 EPA ID:	Not reported
Transporter 7 EPA ID:	Not reported
Transporter 8 EPA ID:	Not reported
Transporter 9 EPA ID:	Not reported
Transporter 10 EPA ID:	Not reported
Date Trans1 Transported Waste:	Not reported
Date Trans2 Transported Waste:	Not reported
Date Trans3 Transported Waste:	Not reported
Date Trans4 Transported Waste:	Not reported
Date Trans5 Transported Waste:	Not reported
Date Trans6 Transported Waste:	Not reported
Date Trans7 Transported Waste:	Not reported
Date Trans8 Transported Waste:	Not reported
Date Trans9 Transported Waste:	Not reported
Date Trans10 Transported Waste:	Not reported
Date TSDF Received Waste:	Not reported
TSDF EPA Facility Name:	Not reported
QTY Units:	Not reported
Transporter SEQ ID:	Not reported
Transporter-1 Date:	Not reported
Waste SEQ ID:	Not reported
Waste Type Code 2:	Not reported
Waste Type Code 3:	Not reported
Waste Type Code 4:	Not reported
Waste Type Code 5:	Not reported
Waste Type Code 6:	Not reported
Date Accepted:	Not reported
Manifest Discrepancy Type:	Not reported
Data Entry Number:	Not reported
Was Load Rejected:	BROOKLYN 11201
Reason Load Was Rejected:	Not reported

MTA NYCT - EAST BROADWAY STATION (Continued) **1001124986**

Waste:

Manifest Year:	Not reported
Waste Code:	D008
Hand Code:	Not reported
Quantity:	90.00 Pounds

Manifest Number:	000958561GBF
EPA ID:	NYR000033779
Date Shipped:	07/02/2009
TSDF EPA ID:	NJD002200046
Transporter EPA ID:	NJ0000027193
Transporter 2 EPA ID:	Not reported
Transporter 3 EPA ID:	Not reported
Transporter 4 EPA ID:	Not reported
Transporter 5 EPA ID:	Not reported
Transporter 6 EPA ID:	Not reported
Transporter 7 EPA ID:	Not reported
Transporter 8 EPA ID:	Not reported
Transporter 9 EPA ID:	Not reported
Transporter 10 EPA ID:	Not reported
Date Trans1 Transported Waste:	07/02/2009
Date Trans2 Transported Waste:	Not reported
Date Trans3 Transported Waste:	Not reported
Date Trans4 Transported Waste:	Not reported
Date Trans5 Transported Waste:	Not reported
Date Trans6 Transported Waste:	Not reported
Date Trans7 Transported Waste:	Not reported
Date Trans8 Transported Waste:	Not reported
Date Trans9 Transported Waste:	Not reported
Date Trans10 Transported Waste:	Not reported
Date TSDF Received Waste:	07/02/2009
TSDF EPA Facility Name:	Not reported
QTY Units:	Not reported
Transporter SEQ ID:	Not reported
Transporter-1 Date:	Not reported
Waste SEQ ID:	Not reported
Waste Type Code 2:	Not reported
Waste Type Code 3:	Not reported
Waste Type Code 4:	Not reported
Waste Type Code 5:	Not reported
Waste Type Code 6:	Not reported
Date Accepted:	Not reported
Manifest Discrepancy Type:	Not reported
Data Entry Number:	Not reported
Was Load Rejected:	BROOKLYN 11201
Reason Load Was Rejected:	Not reported

Waste:

Manifest Year:	Not reported
Waste Code:	D008
Hand Code:	H111
Quantity:	157 P

AL438 **CON EDISON MANHOLE: 40646** **RCRA NonGen / NLR** **1017775281**
SW **E BROADWAY & RUTGERS ST** **NYP004531091**
1/8-1/4 **NEW YORK, NY 10002**
0.221 mi.
1167 ft. **Site 9 of 13 in cluster AL**

Relative:
Lower

Actual:
31 ft.

RCRA NonGen / NLR:

Date form received by agency:	06/14/2014
Facility name:	CON EDISON MANHOLE: 40646
Facility address:	E BROADWAY & RUTGERS ST NEW YORK, NY 10002
EPA ID:	NYP004531091
Mailing address:	IRVING PL, 15TH FL NE NEW YORK, NY 10003
Contact:	THOMAS TEELING
Contact address:	Not reported Not reported
Contact country:	Not reported
Contact telephone:	(212) 460-3770
Contact email:	Not reported
EPA Region:	02
Classification:	Non-Generator
Description:	Handler: Non-Generators do not presently generate hazardous waste

Handler Activities Summary:

U.S. importer of hazardous waste:	No
Mixed waste (haz. and radioactive):	No
Recycler of hazardous waste:	No
Transporter of hazardous waste:	No
Treater, storer or disposer of HW:	No
Underground injection activity:	No
On-site burner exemption:	No
Furnace exemption:	No
Used oil fuel burner:	No
Used oil processor:	No
User oil refiner:	No
Used oil fuel marketer to burner:	No
Used oil Specification marketer:	No
Used oil transfer facility:	No
Used oil transporter:	No

Historical Generators:

Date form received by agency:	05/14/2014
Site name:	CON EDISON
Classification:	Small Quantity Generator
Date form received by agency:	05/14/2014
Site name:	CON EDISON
Classification:	Not a generator, verified
Violation Status:	No violations found

AL439 SW 1/8-1/4 0.221 mi. 1167 ft. | **CON EDISON MANHOLE 40646**
E BROADWAY & RUTGERS ST N W
NEW YORK, NY 10002

RCRA NonGen / NLR
NY MANIFEST

1014926321
NYP004240768

Site 10 of 13 in cluster AL

Relative: Lower

Actual: 31 ft.

RCRA NonGen / NLR:

Date form received by agency:	09/28/2011
Facility name:	CON EDISON MANHOLE 40646
Facility address:	E BROADWAY & RUTGERS ST N W COR NEW YORK, NY 10002
EPA ID:	NYP004240768
Mailing address:	4 IRVING PL, RM 828 NEW YORK, NY 10003
Contact:	PETER JORDAN
Contact address:	Not reported Not reported
Contact country:	Not reported
Contact telephone:	(212) 780-3756
Contact email:	Not reported
EPA Region:	02
Classification:	Non-Generator
Description:	Handler: Non-Generators do not presently generate hazardous waste

Handler Activities Summary:

U.S. importer of hazardous waste:	No
Mixed waste (haz. and radioactive):	No
Recycler of hazardous waste:	No
Transporter of hazardous waste:	No
Treater, storer or disposer of HW:	No
Underground injection activity:	No
On-site burner exemption:	No
Furnace exemption:	No
Used oil fuel burner:	No
Used oil processor:	No
User oil refiner:	No
Used oil fuel marketer to burner:	No
Used oil Specification marketer:	No
Used oil transfer facility:	No
Used oil transporter:	No

Historical Generators:

Date form received by agency:	08/29/2011
Site name:	CON EDISON MANHOLE 40646
Classification:	Conditionally Exempt Small Quantity Generator
Violation Status:	No violations found

NY MANIFEST:

Country:	USA
EPA ID:	NYP004240768
Facility Status:	Not reported
Location Address 1:	162 E BROADWAY
Code:	BP
Location Address 2:	RUTGERS ST
Total Tanks:	Not reported
Location City:	NEW YORK
Location State:	NY

CON EDISON MANHOLE 40646 (Continued) **1014926321**

Location Zip:	Not reported
Location Zip 4:	Not reported

NY MANIFEST:

EPAID:	NYP004240768
Mailing Name:	CONED
Mailing Contact:	CONED
Mailing Address 1:	4 IRVING PLACE
Mailing Address 2:	15TH FLOOR
Mailing City:	NEW YORK
Mailing State:	NY
Mailing Zip:	10003
Mailing Zip 4:	Not reported
Mailing Country:	USA
Mailing Phone:	Not reported

NY MANIFEST:

Document ID:	Not reported
Manifest Status:	Not reported
seq:	Not reported
Year:	2011
Trans1 State ID:	MAD039322250
Trans2 State ID:	MAD039322250
Generator Ship Date:	08/29/2011
Trans1 Recv Date:	08/29/2011
Trans2 Recv Date:	09/02/2011
TSD Site Recv Date:	09/07/2011
Part A Recv Date:	Not reported
Part B Recv Date:	Not reported
Generator EPA ID:	NYP004240768
Trans1 EPA ID:	Not reported
Trans2 EPA ID:	Not reported
TSDF ID 1:	OHD000816629
TSDF ID 2:	Not reported
Manifest Tracking Number:	003949228FLE
Import Indicator:	N
Export Indicator:	N
Discr Quantity Indicator:	N
Discr Type Indicator:	N
Discr Residue Indicator:	N
Discr Partial Reject Indicator:	N
Discr Full Reject Indicator:	N
Manifest Ref Number:	Not reported
Alt Facility RCRA ID:	Not reported
Alt Facility Sign Date:	Not reported
MGMT Method Type Code:	H141
Waste Code:	Not reported
Waste Code:	Not reported
Waste Code:	Not reported
Waste Code:	Not reported
Waste Code:	Not reported
Waste Code:	Not reported
Quantity:	850.0
Units:	K - Kilograms (2.2 pounds)
Number of Containers:	1.0
Container Type:	TT - Cargo tank, tank trucks
Handling Method:	L Landfill.

CON EDISON MANHOLE 40646 (Continued) **1014926321**

Specific Gravity:	1.0
Waste Code:	B002
Waste Code 1_2:	Not reported
Waste Code 1_3:	Not reported
Waste Code 1_4:	Not reported
Waste Code 1_5:	Not reported
Waste Code 1_6:	Not reported
Document ID:	Not reported
Manifest Status:	Not reported
seq:	Not reported
Year:	2011
Trans1 State ID:	MAD039322250
Trans2 State ID:	MAD039322250
Generator Ship Date:	08/29/2011
Trans1 Recv Date:	08/29/2011
Trans2 Recv Date:	09/02/2011
TSD Site Recv Date:	09/07/2011
Part A Recv Date:	Not reported
Part B Recv Date:	Not reported
Generator EPA ID:	NYP004240768
Trans1 EPA ID:	Not reported
Trans2 EPA ID:	Not reported
TSDF ID 1:	OHD000816629
TSDF ID 2:	Not reported
Manifest Tracking Number:	003949228FLE
Import Indicator:	N
Export Indicator:	N
Discr Quantity Indicator:	N
Discr Type Indicator:	N
Discr Residue Indicator:	N
Discr Partial Reject Indicator:	N
Discr Full Reject Indicator:	N
Manifest Ref Number:	Not reported
Alt Facility RCRA ID:	Not reported
Alt Facility Sign Date:	Not reported
MGMT Method Type Code:	H082
Waste Code:	Not reported
Waste Code:	Not reported
Waste Code:	Not reported
Waste Code:	Not reported
Waste Code:	Not reported
Waste Code:	Not reported
Quantity:	850.0
Units:	K - Kilograms (2.2 pounds)
Number of Containers:	1.0
Container Type:	TT - Cargo tank, tank trucks
Handling Method:	T Chemical, physical, or biological treatment.
Specific Gravity:	1.0
Waste Code:	B002
Waste Code 1_2:	Not reported
Waste Code 1_3:	Not reported
Waste Code 1_4:	Not reported
Waste Code 1_5:	Not reported
Waste Code 1_6:	Not reported

AL440 SW 1/8-1/4 0.221 mi. 1168 ft. | **CON EDISION - MH40643**
RUTGERS ST AND BROADWAY RUTGER
NEW YORK, NY 10003 | **RCRA NonGen / NLR**
NY MANIFEST | **1007207819**
NYP004076105

Site 11 of 13 in cluster AL

Relative: Lower

Actual: 31 ft.

RCRA NonGen / NLR:

Date form received by agency:	06/02/2002
Facility name:	CON EDISION - MH40643
Facility address:	RUTGERS ST AND BROADWAY RUTGER NEW YORK, NY 10003
EPA ID:	NYP004076105
Mailing address:	IRVING PLACE NEW YORK, NY 10003
Contact:	ANTHONY DRUMMINGS
Contact address:	IRVING PLACE NEW YORK, NY 10003
Contact country:	US
Contact telephone:	(212) 460-3770
Contact email:	Not reported
EPA Region:	02
Classification:	Non-Generator
Description:	Handler: Non-Generators do not presently generate hazardous waste

Handler Activities Summary:

U.S. importer of hazardous waste:	No
Mixed waste (haz. and radioactive):	No
Recycler of hazardous waste:	No
Transporter of hazardous waste:	No
Treater, storer or disposer of HW:	No
Underground injection activity:	No
On-site burner exemption:	No
Furnace exemption:	No
Used oil fuel burner:	No
Used oil processor:	No
User oil refiner:	No
Used oil fuel marketer to burner:	No
Used oil Specification marketer:	No
Used oil transfer facility:	No
Used oil transporter:	No

Historical Generators:

Date form received by agency:	06/01/2002
Site name:	CON EDISION - MH40643
Classification:	Not a generator, verified
Date form received by agency:	05/31/2002
Site name:	CON EDISION - MH40643
Classification:	Large Quantity Generator
Violation Status:	No violations found

NY MANIFEST:

Country:	USA
EPA ID:	NYP004076105
Facility Status:	Not reported
Location Address 1:	MH40643-E BROADWAY & RUTGERS
Code:	BP
Location Address 2:	Not reported

CON EDISION - MH40643 (Continued) **1007207819**

Total Tanks:	Not reported
Location City:	NEW YORK
Location State:	NY
Location Zip:	10001
Location Zip 4:	Not reported

NY MANIFEST:

EPAID:	NYP004076105
Mailing Name:	CONSOLIDATED EDISON
Mailing Contact:	FRANKLIN MURRAY
Mailing Address 1:	4 IRVING PLACE RM 828
Mailing Address 2:	Not reported
Mailing City:	NEW YORK
Mailing State:	NY
Mailing Zip:	10003
Mailing Zip 4:	Not reported
Mailing Country:	USA
Mailing Phone:	2124602808

NY MANIFEST:

Document ID:	CTF0810331
Manifest Status:	Not reported
seq:	01
Year:	2001
Trans1 State ID:	13014MASS
Trans2 State ID:	Not reported
Generator Ship Date:	02/28/2001
Trans1 Recv Date:	02/28/2001
Trans2 Recv Date:	Not reported
TSD Site Recv Date:	03/07/2001
Part A Recv Date:	Not reported
Part B Recv Date:	Not reported
Generator EPA ID:	NYP004076105
Trans1 EPA ID:	MAD039322250
Trans2 EPA ID:	Not reported
TSDF ID 1:	CTD000604488
TSDF ID 2:	Not reported
Manifest Tracking Number:	Not reported
Import Indicator:	Not reported
Export Indicator:	Not reported
Discr Quantity Indicator:	Not reported
Discr Type Indicator:	Not reported
Discr Residue Indicator:	Not reported
Discr Partial Reject Indicator:	Not reported
Discr Full Reject Indicator:	Not reported
Manifest Ref Number:	Not reported
Alt Facility RCRA ID:	Not reported
Alt Facility Sign Date:	Not reported
MGMT Method Type Code:	Not reported
Waste Code:	D008 - LEAD 5.0 MG/L TCLP
Waste Code:	Not reported
Waste Code:	Not reported
Waste Code:	Not reported
Waste Code:	Not reported
Waste Code:	Not reported
Quantity:	00003
Units:	Y - Cubic yards* (.85 tons)

CON EDISION - MH40643 (Continued) **1007207819**

Number of Containers:	001
Container Type:	DT - Dump trucks
Handling Method:	T Chemical, physical, or biological treatment.
Specific Gravity:	01.00

AN441 **CON EDISON** **NY MANIFEST** **S112209986**
NNW **F/O 146 ORCHARD ST** **N/A**
1/8-1/4 **NEW YORK, NY 10002**
0.222 mi.
1170 ft. **Site 8 of 11 in cluster AN**

Relative:
Higher

Actual:
36 ft.

NY MANIFEST:

Country:	USA
EPA ID:	NYP004261434
Facility Status:	Not reported
Location Address 1:	F/O 146 ORCHARD ST
Code:	BP
Location Address 2:	Not reported
Total Tanks:	Not reported
Location City:	NEW YORK
Location State:	NY
Location Zip:	10002
Location Zip 4:	Not reported

NY MANIFEST:

EPAID:	NYP004261434
Mailing Name:	CON EDISON
Mailing Contact:	TOM TEELING
Mailing Address 1:	4 IRVING PLACE - 15TH FLOOR
Mailing Address 2:	Not reported
Mailing City:	NEW YORK
Mailing State:	NY
Mailing Zip:	10003
Mailing Zip 4:	Not reported
Mailing Country:	USA
Mailing Phone:	2124603770

NY MANIFEST:

Document ID:	Not reported
Manifest Status:	Not reported
seq:	Not reported
Year:	2012
Trans1 State ID:	NJ0000027193
Trans2 State ID:	Not reported
Generator Ship Date:	08/06/2012
Trans1 Recv Date:	08/06/2012
Trans2 Recv Date:	Not reported
TSD Site Recv Date:	08/09/2012
Part A Recv Date:	Not reported
Part B Recv Date:	Not reported
Generator EPA ID:	NYP004261434
Trans1 EPA ID:	Not reported
Trans2 EPA ID:	Not reported
TSDF ID 1:	NJD002200046
TSDF ID 2:	Not reported
Manifest Tracking Number:	010464087JJK
Import Indicator:	N

CON EDISON (Continued) **S112209986**

Export Indicator:	N
Discr Quantity Indicator:	N
Discr Type Indicator:	N
Discr Residue Indicator:	N
Discr Partial Reject Indicator:	N
Discr Full Reject Indicator:	N
Manifest Ref Number:	Not reported
Alt Facility RCRA ID:	Not reported
Alt Facility Sign Date:	Not reported
MGMT Method Type Code:	H111
Waste Code:	Not reported
Waste Code:	Not reported
Waste Code:	Not reported
Waste Code:	Not reported
Waste Code:	Not reported
Waste Code:	Not reported
Quantity:	500.0
Units:	P - Pounds
Number of Containers:	1.0
Container Type:	TT - Cargo tank, tank trucks
Handling Method:	T Chemical, physical, or biological treatment.
Specific Gravity:	1.0
Waste Code:	D003
Waste Code 1_2:	Not reported
Waste Code 1_3:	Not reported
Waste Code 1_4:	Not reported
Waste Code 1_5:	Not reported
Waste Code 1_6:	Not reported

AQ442 **CON EDISON SERVICE BOX 31620** **RCRA NonGen / NLR** **1014919194**
SE **281 E BROADWAY** **NY MANIFEST** **NYP004233516**
1/8-1/4 **NEW YORK, NY 10002** **NJ MANIFEST**
0.222 mi.
1174 ft. **Site 3 of 3 in cluster AQ**

Relative:
Lower

Actual:
31 ft.

RCRA NonGen / NLR:

Date form received by agency:	05/11/2011
Facility name:	CON EDISON SERVICE BOX 31620
Facility address:	281 E BROADWAY NEW YORK, NY 10002
EPA ID:	NYP004233516
Mailing address:	IRVING PLAZA RM 828 NEW YORK, NY 10003
Contact:	JUAN RODRIGUEZ
Contact address:	Not reported Not reported
Contact country:	Not reported
Contact telephone:	(347) 865-5931
Contact email:	Not reported
EPA Region:	02
Classification:	Non-Generator
Description:	Handler: Non-Generators do not presently generate hazardous waste

Handler Activities Summary:

U.S. importer of hazardous waste:	No
Mixed waste (haz. and radioactive):	No

CON EDISON SERVICE BOX 31620 (Continued) **1014919194**

Recycler of hazardous waste:	No
Transporter of hazardous waste:	No
Treater, storer or disposer of HW:	No
Underground injection activity:	No
On-site burner exemption:	No
Furnace exemption:	No
Used oil fuel burner:	No
Used oil processor:	No
User oil refiner:	No
Used oil fuel marketer to burner:	No
Used oil Specification marketer:	No
Used oil transfer facility:	No
Used oil transporter:	No

Historical Generators:

Date form received by agency:	04/11/2011
Site name:	CON EDISON SERVICE BOX 31620
Classification:	Conditionally Exempt Small Quantity Generator
Violation Status:	No violations found

NY MANIFEST:

Country:	USA
EPA ID:	NYP004233516
Facility Status:	Not reported
Location Address 1:	281 EAST BROADWAY
Code:	BP
Location Address 2:	Not reported
Total Tanks:	Not reported
Location City:	NEW YORK
Location State:	NY
Location Zip:	10002
Location Zip 4:	Not reported

NY MANIFEST:

EPAID:	NYP004233516
Mailing Name:	CONSOLIDATED EDISON
Mailing Contact:	TOM TEELING
Mailing Address 1:	4 IRVING PLACE RM 828
Mailing Address 2:	Not reported
Mailing City:	NEW YORK
Mailing State:	NY
Mailing Zip:	10003
Mailing Zip 4:	Not reported
Mailing Country:	USA
Mailing Phone:	2124603770

NY MANIFEST:

Document ID:	Not reported
Manifest Status:	Not reported
seq:	Not reported
Year:	2011
Trans1 State ID:	NJ0000027193
Trans2 State ID:	Not reported
Generator Ship Date:	04/11/2011
Trans1 Recv Date:	04/11/2011
Trans2 Recv Date:	Not reported

CON EDISON SERVICE BOX 31620 (Continued) **1014919194**

TSD Site Recv Date:	04/11/2011
Part A Recv Date:	Not reported
Part B Recv Date:	Not reported
Generator EPA ID:	NYP004233516
Trans1 EPA ID:	Not reported
Trans2 EPA ID:	Not reported
TSDF ID 1:	NJD002200046
TSDF ID 2:	Not reported
Manifest Tracking Number:	007660129JJK
Import Indicator:	N
Export Indicator:	N
Discr Quantity Indicator:	N
Discr Type Indicator:	N
Discr Residue Indicator:	N
Discr Partial Reject Indicator:	N
Discr Full Reject Indicator:	N
Manifest Ref Number:	Not reported
Alt Facility RCRA ID:	Not reported
Alt Facility Sign Date:	Not reported
MGMT Method Type Code:	H111
Waste Code:	Not reported
Waste Code:	Not reported
Waste Code:	Not reported
Waste Code:	Not reported
Waste Code:	Not reported
Waste Code:	Not reported
Quantity:	1000.0
Units:	P - Pounds
Number of Containers:	1.0
Container Type:	TT - Cargo tank, tank trucks
Handling Method:	T Chemical, physical, or biological treatment.
Specific Gravity:	1.0
Waste Code:	D008
Waste Code 1_2:	Not reported
Waste Code 1_3:	Not reported
Waste Code 1_4:	Not reported
Waste Code 1_5:	Not reported
Waste Code 1_6:	Not reported

NJ MANIFEST:

EPA Id:	NYP004233516
Mail Address:	IRVING PLAZA RM 828
Mail City/State/Zip:	NEW YORK, NY 10003
Facility Phone:	Not reported
Emergency Phone:	Not reported
Contact:	JUAN RODRIGUEZ
Comments:	Not reported
SIC Code:	Not reported
County:	NY061
Municipal:	Not reported
Previous EPA Id:	Not reported
Gen Flag:	Not reported
Trans Flag:	Not reported
TSDF Flag:	Not reported
Name Change:	Not reported
Date Change:	Not reported

CON EDISON SERVICE BOX 31620 (Continued) **1014919194**

Manifest:

Manifest Number:	007660129JJK
EPA ID:	NYP004233516
Date Shipped:	4/11/2011
TSDF EPA ID:	NJD002200046
Transporter EPA ID:	NJ0000027193
Transporter 2 EPA ID:	Not reported
Transporter 3 EPA ID:	Not reported
Transporter 4 EPA ID:	Not reported
Transporter 5 EPA ID:	Not reported
Transporter 6 EPA ID:	Not reported
Transporter 7 EPA ID:	Not reported
Transporter 8 EPA ID:	Not reported
Transporter 9 EPA ID:	Not reported
Transporter 10 EPA ID:	Not reported
Date Trans1 Transported Waste:	Not reported
Date Trans2 Transported Waste:	Not reported
Date Trans3 Transported Waste:	Not reported
Date Trans4 Transported Waste:	Not reported
Date Trans5 Transported Waste:	Not reported
Date Trans6 Transported Waste:	Not reported
Date Trans7 Transported Waste:	Not reported
Date Trans8 Transported Waste:	Not reported
Date Trans9 Transported Waste:	Not reported
Date Trans10 Transported Waste:	Not reported
Date TSDF Received Waste:	Not reported
TSDF EPA Facility Name:	Not reported
QTY Units:	Not reported
Transporter SEQ ID:	Not reported
Transporter-1 Date:	Not reported
Waste SEQ ID:	Not reported
Waste Type Code 2:	Not reported
Waste Type Code 3:	Not reported
Waste Type Code 4:	Not reported
Waste Type Code 5:	Not reported
Waste Type Code 6:	Not reported
Date Accepted:	Not reported
Manifest Discrepancy Type:	Not reported
Data Entry Number:	Not reported
Was Load Rejected:	NEW YORK, NY 10003
Reason Load Was Rejected:	Not reported

Waste:

Manifest Year:	Not reported
Waste Code:	D008
Hand Code:	H111
Quantity:	1,000.00 Pounds

AO443 WNW 1/8-1/4 0.223 mi. 1177 ft.

CON EDISON SERVICE BOX: 32969
ELDRIDGE ST & BROOME ST
NEW YORK, NY 10002

RCRA NonGen / NLR
NY MANIFEST

1016972861
NYP004466470

Site 3 of 9 in cluster AO

Relative: Higher

Actual: 40 ft.

RCRA NonGen / NLR:

Date form received by agency:	04/13/2014
Facility name:	CON EDISON SERVICE BOX: 32969
Facility address:	ELDRIDGE ST & BROOME ST NEW YORK, NY 10002
EPA ID:	NYP004466470
Mailing address:	IRVING PL, 15TH FL NE NEW YORK, NY 10003
Contact:	THOMAS TEELING
Contact address:	Not reported Not reported
Contact country:	Not reported
Contact telephone:	(212) 460-3770
Contact email:	Not reported
EPA Region:	02
Classification:	Non-Generator
Description:	Handler: Non-Generators do not presently generate hazardous waste

Handler Activities Summary:

U.S. importer of hazardous waste:	No
Mixed waste (haz. and radioactive):	No
Recycler of hazardous waste:	No
Transporter of hazardous waste:	No
Treater, storer or disposer of HW:	No
Underground injection activity:	No
On-site burner exemption:	No
Furnace exemption:	No
Used oil fuel burner:	No
Used oil processor:	No
User oil refiner:	No
Used oil fuel marketer to burner:	No
Used oil Specification marketer:	No
Used oil transfer facility:	No
Used oil transporter:	No

Historical Generators:

Date form received by agency:	03/13/2014
Site name:	CON EDISON SERVICE BOX: 32969
Classification:	Conditionally Exempt Small Quantity Generator
Violation Status:	No violations found

NY MANIFEST:

Country:	USA
EPA ID:	NYP004466470
Facility Status:	Not reported
Location Address 1:	ELDRIDGE & BROOME ST
Code:	BP
Location Address 2:	SB32969
Total Tanks:	Not reported
Location City:	NEW YORK
Location State:	NY
Location Zip:	10002

CON EDISON SERVICE BOX: 32969 (Continued) **1016972861**

Location Zip 4:	Not reported

NY MANIFEST:

EPAID:	NYP004466470
Mailing Name:	CON EDISON
Mailing Contact:	CON EDISION
Mailing Address 1:	4 IRVING PL
Mailing Address 2:	15TH FL
Mailing City:	NEW YORK
Mailing State:	NY
Mailing Zip:	10003
Mailing Zip 4:	Not reported
Mailing Country:	USA
Mailing Phone:	Not reported

NY MANIFEST:

Document ID:	Not reported
Manifest Status:	Not reported
seq:	Not reported
Year:	2014
Trans1 State ID:	NJD003812047
Trans2 State ID:	Not reported
Generator Ship Date:	03/13/2014
Trans1 Recv Date:	03/13/2014
Trans2 Recv Date:	Not reported
TSD Site Recv Date:	03/14/2014
Part A Recv Date:	Not reported
Part B Recv Date:	Not reported
Generator EPA ID:	NYP004466470
Trans1 EPA ID:	Not reported
Trans2 EPA ID:	Not reported
TSDF ID 1:	NJD991291105
TSDF ID 2:	Not reported
Manifest Tracking Number:	002360652GBF
Import Indicator:	N
Export Indicator:	N
Discr Quantity Indicator:	N
Discr Type Indicator:	N
Discr Residue Indicator:	N
Discr Partial Reject Indicator:	N
Discr Full Reject Indicator:	N
Manifest Ref Number:	Not reported
Alt Facility RCRA ID:	Not reported
Alt Facility Sign Date:	Not reported
MGMT Method Type Code:	H110
Waste Code:	Not reported
Waste Code:	Not reported
Waste Code:	Not reported
Waste Code:	Not reported
Waste Code:	Not reported
Waste Code:	Not reported
Quantity:	500
Units:	P - Pounds
Number of Containers:	1
Container Type:	TT - Cargo tank, tank trucks
Handling Method:	T Chemical, physical, or biological treatment.
Specific Gravity:	1

CON EDISON SERVICE BOX: 32969 (Continued) **1016972861**

Waste Code:	D008
Waste Code 1_2:	Not reported
Waste Code 1_3:	Not reported
Waste Code 1_4:	Not reported
Waste Code 1_5:	Not reported
Waste Code 1_6:	Not reported

AO444 **CON EDISON SERVICE BOX: 32970** **RCRA NonGen / NLR** **1016972862**
WNW **ELDRIDGE ST & BROOME ST NW** **NY MANIFEST** **NYP004466488**
1/8-1/4 **NEW YORK, NY 10002**
0.223 mi.
1177 ft. **Site 4 of 9 in cluster AO**

Relative:
Higher

Actual:
40 ft.

RCRA NonGen / NLR:

Date form received by agency:	04/13/2014
Facility name:	CON EDISON SERVICE BOX: 32970
Facility address:	ELDRIDGE ST & BROOME ST NW NEW YORK, NY 10002
EPA ID:	NYP004466488
Mailing address:	IRVING PL, 15TH FL NE NEW YORK, NY 10003
Contact:	THOMAS TEELING
Contact address:	Not reported Not reported
Contact country:	Not reported
Contact telephone:	(212) 460-3770
Contact email:	Not reported
EPA Region:	02
Classification:	Non-Generator
Description:	Handler: Non-Generators do not presently generate hazardous waste

Handler Activities Summary:

U.S. importer of hazardous waste:	No
Mixed waste (haz. and radioactive):	No
Recycler of hazardous waste:	No
Transporter of hazardous waste:	No
Treater, storer or disposer of HW:	No
Underground injection activity:	No
On-site burner exemption:	No
Furnace exemption:	No
Used oil fuel burner:	No
Used oil processor:	No
User oil refiner:	No
Used oil fuel marketer to burner:	No
Used oil Specification marketer:	No
Used oil transfer facility:	No
Used oil transporter:	No

Historical Generators:

Date form received by agency:	03/13/2014
Site name:	CON EDISON SERVICE BOX: 32970
Classification:	Conditionally Exempt Small Quantity Generator
Violation Status:	No violations found

NY MANIFEST:

CON EDISON SERVICE BOX: 32970 (Continued) **1016972862**

Country:	USA
EPA ID:	NYP004466488
Facility Status:	Not reported
Location Address 1:	ELDRIDGE ST & BROOME ST
Code:	BP
Location Address 2:	SB32970
Total Tanks:	Not reported
Location City:	NEW YORK
Location State:	NY
Location Zip:	10002
Location Zip 4:	Not reported

NY MANIFEST:

EPAID:	NYP004466488
Mailing Name:	CON EDISON
Mailing Contact:	CON EDISION
Mailing Address 1:	4 IRVING PL
Mailing Address 2:	15TH FL
Mailing City:	NEW YORK
Mailing State:	NY
Mailing Zip:	10003
Mailing Zip 4:	Not reported
Mailing Country:	USA
Mailing Phone:	Not reported

NY MANIFEST:

Document ID:	Not reported
Manifest Status:	Not reported
seq:	Not reported
Year:	2014
Trans1 State ID:	NJD003812047
Trans2 State ID:	Not reported
Generator Ship Date:	03/13/2014
Trans1 Recv Date:	03/13/2014
Trans2 Recv Date:	Not reported
TSD Site Recv Date:	03/14/2014
Part A Recv Date:	Not reported
Part B Recv Date:	Not reported
Generator EPA ID:	NYP004466488
Trans1 EPA ID:	Not reported
Trans2 EPA ID:	Not reported
TSDF ID 1:	NJD991291105
TSDF ID 2:	Not reported
Manifest Tracking Number:	002360651GBF
Import Indicator:	N
Export Indicator:	N
Discr Quantity Indicator:	N
Discr Type Indicator:	N
Discr Residue Indicator:	N
Discr Partial Reject Indicator:	N
Discr Full Reject Indicator:	N
Manifest Ref Number:	Not reported
Alt Facility RCRA ID:	Not reported
Alt Facility Sign Date:	Not reported
MGMT Method Type Code:	H110
Waste Code:	Not reported
Waste Code:	Not reported

CON EDISON SERVICE BOX: 32970 (Continued) **1016972862**

Waste Code:	Not reported
Waste Code:	Not reported
Waste Code:	Not reported
Waste Code:	Not reported
Quantity:	400
Units:	P - Pounds
Number of Containers:	1
Container Type:	TT - Cargo tank, tank trucks
Handling Method:	T Chemical, physical, or biological treatment.
Specific Gravity:	1
Waste Code:	D008
Waste Code 1_2:	Not reported
Waste Code 1_3:	Not reported
Waste Code 1_4:	Not reported
Waste Code 1_5:	Not reported
Waste Code 1_6:	Not reported

AE445 **108-110 ELDRIDGE STREET** **NY AST** **A100291263**
WNW **108-110 ELDRIDGE STREET** **N/A**
1/8-1/4 **NEW YORK, NY 10013**
0.224 mi.
1182 ft. **Site 12 of 22 in cluster AE**

Relative:
Higher

Actual:
40 ft.

AST:

Region:	STATE
DEC Region:	2
Site Status:	Active
Facility Id:	2-607355
Program Type:	PBS
UTM X:	585137.21007
UTM Y:	4507936.51370
Expiration Date:	01/24/2017
Site Type:	Other Wholesale/Retail Sales

Affiliation Records:

Site Id:	29208
Affiliation Type:	Facility Owner
Company Name:	DAVID MAR
Contact Type:	OWNER
Contact Name:	DAVID MAR
Address1:	63-131 FITCHETT STREET
Address2:	Not reported
City:	REGO PARK
State:	NY
Zip Code:	11374
Country Code:	001
Phone:	(718) 896-4368
EMail:	Not reported
Fax Number:	Not reported
Modified By:	BVCAMPBE
Date Last Modified:	2011-11-08

Site Id:	29208
Affiliation Type:	Mail Contact
Company Name:	Not reported
Contact Type:	Not reported
Contact Name:	DAVID MAR

108-110 ELDRIDGE STREET (Continued) **A100291263**

Address1:	63-131 FIRCHETT STREET
Address2:	Not reported
City:	REGO PARK
State:	NY
Zip Code:	11374
Country Code:	001
Phone:	(718) 896-4368
EMail:	DAVIDMAR888@GMAIL.COM
Fax Number:	Not reported
Modified By:	BVCAMPBE
Date Last Modified:	2011-11-08

Site Id:	29208
Affiliation Type:	On-Site Operator
Company Name:	108-110 ELDRIDGE STREET
Contact Type:	Not reported
Contact Name:	DAVID MAR
Address1:	Not reported
Address2:	Not reported
City:	Not reported
State:	NN
Zip Code:	Not reported
Country Code:	001
Phone:	(718) 896-4368
EMail:	Not reported
Fax Number:	Not reported
Modified By:	TRANSLAT
Date Last Modified:	2004-03-04

Site Id:	29208
Affiliation Type:	Emergency Contact
Company Name:	DAVID MAR
Contact Type:	Not reported
Contact Name:	RAYMOND MAR
Address1:	Not reported
Address2:	Not reported
City:	Not reported
State:	NN
Zip Code:	Not reported
Country Code:	999
Phone:	(718) 896-3494
EMail:	Not reported
Fax Number:	Not reported
Modified By:	BVCAMPBE
Date Last Modified:	2011-11-08

Tank Info:

Tank Number:	001
Tank Id:	62809
Material Code:	0001
Common Name of Substance:	#2 Fuel Oil (On-Site Consumption)

Equipment Records:

D01 - Pipe Type - Steel/Carbon Steel/Iron
E00 - Piping Secondary Containment - None

108-110 ELDRIDGE STREET (Continued) **A100291263**

G03 - Tank Secondary Containment - Vault (w/o access)
J02 - Dispenser - Suction Dispenser
K00 - Spill Prevention - None
A00 - Tank Internal Protection - None
C03 - Pipe Location - Aboveground/Underground Combination
L09 - Piping Leak Detection - Exempt Suction Piping
H00 - Tank Leak Detection - None
I04 - Overfill - Product Level Gauge (A/G)
B00 - Tank External Protection - None
F00 - Pipe External Protection - None
I05 - Overfill - Vent Whistle

Tank Location:	1
Tank Type:	Steel/Carbon Steel/Iron
Tank Status:	In Service
Pipe Model:	Not reported
Install Date:	09/08/2000
Capacity Gallons:	1500
Tightness Test Method:	NN
Date Test:	Not reported
Next Test Date:	Not reported
Date Tank Closed:	Not reported
Register:	True
Modified By:	BVCAMPBE
Last Modified:	11/08/2011
Material Name:	Not reported

AR446 **CON EDISON** **RCRA NonGen / NLR** **1019907496**
West **88-90 ELDRIDGE ST** **ECHO** **NYP004834822**
1/8-1/4 **NEW YORK, NY 10002**
0.224 mi.
1183 ft. **Site 1 of 8 in cluster AR**

Relative:
Higher

Actual:
40 ft.

RCRA NonGen / NLR:

Date form received by agency:	09/04/2015
Facility name:	CON EDISON
Facility address:	88-90 ELDRIDGE ST NEW YORK, NY 10002
EPA ID:	NYP004834822
Mailing address:	IRVING PL 15TH FL NE NEW YORK, NY 10003
Contact:	THOMAS TEELING
Contact address:	Not reported Not reported
Contact country:	Not reported
Contact telephone:	(212) 460-3770
Contact email:	Not reported
EPA Region:	02
Classification:	Non-Generator
Description:	Handler: Non-Generators do not presently generate hazardous waste

Handler Activities Summary:

U.S. importer of hazardous waste:	No
Mixed waste (haz. and radioactive):	No
Recycler of hazardous waste:	No
Transporter of hazardous waste:	No
Treater, storer or disposer of HW:	No
Underground injection activity:	No

CON EDISON (Continued) **1019907496**

On-site burner exemption:	No
Furnace exemption:	No
Used oil fuel burner:	No
Used oil processor:	No
User oil refiner:	No
Used oil fuel marketer to burner:	No
Used oil Specification marketer:	No
Used oil transfer facility:	No
Used oil transporter:	No

Historical Generators:

Date form received by agency:	09/04/2015
Site name:	CON EDISON
Classification:	Small Quantity Generator
Violation Status:	No violations found

ECHO:

Envid:	1019907496
Registry ID:	110069699491
DFR URL:	http://echo.epa.gov/detailed_facility_report?fid=110069699491

AR447 **CON EDISON** **NY MANIFEST** **S119077607**
West **88-90 ELDRIDGE ST** **N/A**
1/8-1/4 **NEW YORK, NY 10002**
0.224 mi.
1183 ft. **Site 2 of 8 in cluster AR**

Relative:
Higher

Actual:
40 ft.

NY MANIFEST:

Country:	USA
EPA ID:	NYP004834822
Facility Status:	Not reported
Location Address 1:	88-90 & ELDRIDGE ST
Code:	BP
Location Address 2:	SB 32959
Total Tanks:	Not reported
Location City:	NEW YORK
Location State:	NY
Location Zip:	Not reported
Location Zip 4:	Not reported

NY MANIFEST:

EPAID:	NYP004834822
Mailing Name:	CON EDISON
Mailing Contact:	DENNIS HUACON
Mailing Address 1:	4 IRVING PL 15TH FL
Mailing Address 2:	Not reported
Mailing City:	NEW YORK
Mailing State:	NY
Mailing Zip:	10003
Mailing Zip 4:	Not reported
Mailing Country:	USA
Mailing Phone:	2124603770

NY MANIFEST:

Document ID:	Not reported
Manifest Status:	Not reported
seq:	Not reported

CON EDISON (Continued) **S119077607**

Year:	2015
Trans1 State ID:	NJD003812047
Trans2 State ID:	Not reported
Generator Ship Date:	09/04/2015
Trans1 Recv Date:	09/04/2015
Trans2 Recv Date:	Not reported
TSD Site Recv Date:	09/04/2015
Part A Recv Date:	Not reported
Part B Recv Date:	Not reported
Generator EPA ID:	NYP004834822
Trans1 EPA ID:	Not reported
Trans2 EPA ID:	Not reported
TSDF ID 1:	NJD991291105
TSDF ID 2:	Not reported
Manifest Tracking Number:	002613160GBF
Import Indicator:	N
Export Indicator:	N
Discr Quantity Indicator:	N
Discr Type Indicator:	N
Discr Residue Indicator:	N
Discr Partial Reject Indicator:	N
Discr Full Reject Indicator:	N
Manifest Ref Number:	Not reported
Alt Facility RCRA ID:	Not reported
Alt Facility Sign Date:	Not reported
MGMT Method Type Code:	H110
Waste Code:	Not reported
Waste Code:	Not reported
Waste Code:	Not reported
Waste Code:	Not reported
Waste Code:	Not reported
Waste Code:	Not reported
Quantity:	300
Units:	P - Pounds
Number of Containers:	1
Container Type:	TT - Cargo tank, tank trucks
Handling Method:	T Chemical, physical, or biological treatment.
Specific Gravity:	1
Waste Code:	D008
Waste Code 1_2:	Not reported
Waste Code 1_3:	Not reported
Waste Code 1_4:	Not reported
Waste Code 1_5:	Not reported
Waste Code 1_6:	Not reported
Document ID:	Not reported
Manifest Status:	Not reported
seq:	Not reported
Year:	2015
Trans1 State ID:	NJD003812047
Trans2 State ID:	Not reported
Generator Ship Date:	09/04/2015
Trans1 Recv Date:	09/04/2015
Trans2 Recv Date:	Not reported
TSD Site Recv Date:	09/04/2015
Part A Recv Date:	Not reported
Part B Recv Date:	Not reported

CON EDISON (Continued) **S119077607**

Generator EPA ID:	NYP004834822
Trans1 EPA ID:	Not reported
Trans2 EPA ID:	Not reported
TSDF ID 1:	NJD991291105
TSDF ID 2:	Not reported
Manifest Tracking Number:	002613160GBF
Import Indicator:	N
Export Indicator:	N
Discr Quantity Indicator:	N
Discr Type Indicator:	N
Discr Residue Indicator:	N
Discr Partial Reject Indicator:	N
Discr Full Reject Indicator:	N
Manifest Ref Number:	Not reported
Alt Facility RCRA ID:	Not reported
Alt Facility Sign Date:	Not reported
MGMT Method Type Code:	H110
Waste Code:	Not reported
Waste Code:	Not reported
Waste Code:	Not reported
Waste Code:	Not reported
Waste Code:	Not reported
Waste Code:	Not reported
Quantity:	300
Units:	P - Pounds
Number of Containers:	1
Container Type:	TT - Cargo tank, tank trucks
Handling Method:	T Chemical, physical, or biological treatment.
Specific Gravity:	1
Waste Code:	D008
Waste Code 1_2:	Not reported
Waste Code 1_3:	Not reported
Waste Code 1_4:	Not reported
Waste Code 1_5:	Not reported
Waste Code 1_6:	Not reported
Document ID:	Not reported
Manifest Status:	Not reported
seq:	Not reported
Year:	2015
Trans1 State ID:	NJD003812047
Trans2 State ID:	Not reported
Generator Ship Date:	09/04/2015
Trans1 Recv Date:	09/04/2015
Trans2 Recv Date:	Not reported
TSD Site Recv Date:	09/04/2015
Part A Recv Date:	Not reported
Part B Recv Date:	Not reported
Generator EPA ID:	NYP004834822
Trans1 EPA ID:	Not reported
Trans2 EPA ID:	Not reported
TSDF ID 1:	NJD991291105
TSDF ID 2:	Not reported
Manifest Tracking Number:	002613160GBF
Import Indicator:	N
Export Indicator:	N
Discr Quantity Indicator:	N

CON EDISON (Continued) **S119077607**

Discr Type Indicator:	N
Discr Residue Indicator:	N
Discr Partial Reject Indicator:	N
Discr Full Reject Indicator:	N
Manifest Ref Number:	Not reported
Alt Facility RCRA ID:	Not reported
Alt Facility Sign Date:	Not reported
MGMT Method Type Code:	H110
Waste Code:	Not reported
Waste Code:	Not reported
Waste Code:	Not reported
Waste Code:	Not reported
Waste Code:	Not reported
Waste Code:	Not reported
Quantity:	300
Units:	P - Pounds
Number of Containers:	1
Container Type:	TT - Cargo tank, tank trucks
Handling Method:	T Chemical, physical, or biological treatment.
Specific Gravity:	1
Waste Code:	D008
Waste Code 1_2:	Not reported
Waste Code 1_3:	Not reported
Waste Code 1_4:	Not reported
Waste Code 1_5:	Not reported
Waste Code 1_6:	Not reported

AR448 **CON EDISON SERVICE BOX 32958** **RCRA NonGen / NLR** **1014926428**
West **84 ELDRIDGE ST** **NY MANIFEST** **NYP004241857**
1/8-1/4 **NEW YORK, NY 10002** **NJ MANIFEST**
0.224 mi.
1183 ft. **Site 3 of 8 in cluster AR**

Relative:
Higher

Actual:
40 ft.

RCRA NonGen / NLR:

Date form received by agency:	10/14/2011
Facility name:	CON EDISON SERVICE BOX 32958
Facility address:	84 ELDRIDGE ST NEW YORK, NY 10002
EPA ID:	NYP004241857
Mailing address:	4 IRVING PL, RM 828 NEW YORK, NY 10003
Contact:	RICARDO CARTY
Contact address:	Not reported Not reported
Contact country:	Not reported
Contact telephone:	(212) 643-3044
Contact email:	Not reported
EPA Region:	02
Classification:	Non-Generator
Description:	Handler: Non-Generators do not presently generate hazardous waste

Handler Activities Summary:

U.S. importer of hazardous waste:	No
Mixed waste (haz. and radioactive):	No
Recycler of hazardous waste:	No
Transporter of hazardous waste:	No

CON EDISON SERVICE BOX 32958 (Continued) **1014926428**

Treater, storer or disposer of HW:	No
Underground injection activity:	No
On-site burner exemption:	No
Furnace exemption:	No
Used oil fuel burner:	No
Used oil processor:	No
User oil refiner:	No
Used oil fuel marketer to burner:	No
Used oil Specification marketer:	No
Used oil transfer facility:	No
Used oil transporter:	No

Historical Generators:

Date form received by agency:	09/14/2011
Site name:	CON EDISON SERVICE BOX 32958
Classification:	Conditionally Exempt Small Quantity Generator
Violation Status:	No violations found

NY MANIFEST:

Country:	USA
EPA ID:	NYP004241857
Facility Status:	Not reported
Location Address 1:	84 ELDRIDGE ST
Code:	BP
Location Address 2:	Not reported
Total Tanks:	Not reported
Location City:	NEW YORK
Location State:	NY
Location Zip:	Not reported
Location Zip 4:	Not reported

NY MANIFEST:

EPAID:	NYP004241857
Mailing Name:	CONED
Mailing Contact:	CONED
Mailing Address 1:	4 IRVING PLACE
Mailing Address 2:	15TH FLOOR
Mailing City:	NEW YORK
Mailing State:	NY
Mailing Zip:	10004
Mailing Zip 4:	Not reported
Mailing Country:	USA
Mailing Phone:	Not reported

NY MANIFEST:

Document ID:	Not reported
Manifest Status:	Not reported
seq:	Not reported
Year:	2011
Trans1 State ID:	NJ0000027193
Trans2 State ID:	Not reported
Generator Ship Date:	09/14/2011
Trans1 Recv Date:	09/14/2011
Trans2 Recv Date:	Not reported
TSD Site Recv Date:	09/16/2011
Part A Recv Date:	Not reported

CON EDISON SERVICE BOX 32958 (Continued) **1014926428**

Part B Recv Date:	Not reported
Generator EPA ID:	NYP004241857
Trans1 EPA ID:	Not reported
Trans2 EPA ID:	Not reported
TSDF ID 1:	NJD002200046
TSDF ID 2:	Not reported
Manifest Tracking Number:	003634374JJK
Import Indicator:	N
Export Indicator:	N
Discr Quantity Indicator:	N
Discr Type Indicator:	N
Discr Residue Indicator:	N
Discr Partial Reject Indicator:	N
Discr Full Reject Indicator:	N
Manifest Ref Number:	Not reported
Alt Facility RCRA ID:	Not reported
Alt Facility Sign Date:	Not reported
MGMT Method Type Code:	H111
Waste Code:	Not reported
Waste Code:	Not reported
Waste Code:	Not reported
Waste Code:	Not reported
Waste Code:	Not reported
Waste Code:	Not reported
Quantity:	60.0
Units:	P - Pounds
Number of Containers:	1.0
Container Type:	TT - Cargo tank, tank trucks
Handling Method:	T Chemical, physical, or biological treatment.
Specific Gravity:	1.0
Waste Code:	D008
Waste Code 1_2:	Not reported
Waste Code 1_3:	Not reported
Waste Code 1_4:	Not reported
Waste Code 1_5:	Not reported
Waste Code 1_6:	Not reported

NJ MANIFEST:

EPA Id:	NYP004241857
Mail Address:	4 IRVING PL, RM 828
Mail City/State/Zip:	NEW YORK, NY 10003
Facility Phone:	Not reported
Emergency Phone:	Not reported
Contact:	RICARDO CARTY
Comments:	Not reported
SIC Code:	Not reported
County:	NY061
Municipal:	Not reported
Previous EPA Id:	Not reported
Gen Flag:	Not reported
Trans Flag:	Not reported
TSDF Flag:	Not reported
Name Change:	Not reported
Date Change:	Not reported

Manifest:

CON EDISON SERVICE BOX 32958 (Continued) **1014926428**

Manifest Number:	003634374JJK
EPA ID:	NYP004241857
Date Shipped:	9/14/2011
TSDF EPA ID:	NJD002200046
Transporter EPA ID:	NJ0000027193
Transporter 2 EPA ID:	Not reported
Transporter 3 EPA ID:	Not reported
Transporter 4 EPA ID:	Not reported
Transporter 5 EPA ID:	Not reported
Transporter 6 EPA ID:	Not reported
Transporter 7 EPA ID:	Not reported
Transporter 8 EPA ID:	Not reported
Transporter 9 EPA ID:	Not reported
Transporter 10 EPA ID:	Not reported
Date Trans1 Transported Waste:	Not reported
Date Trans2 Transported Waste:	Not reported
Date Trans3 Transported Waste:	Not reported
Date Trans4 Transported Waste:	Not reported
Date Trans5 Transported Waste:	Not reported
Date Trans6 Transported Waste:	Not reported
Date Trans7 Transported Waste:	Not reported
Date Trans8 Transported Waste:	Not reported
Date Trans9 Transported Waste:	Not reported
Date Trans10 Transported Waste:	Not reported
Date TSDF Received Waste:	Not reported
TSDF EPA Facility Name:	Not reported
QTY Units:	Not reported
Transporter SEQ ID:	Not reported
Transporter-1 Date:	Not reported
Waste SEQ ID:	Not reported
Waste Type Code 2:	Not reported
Waste Type Code 3:	Not reported
Waste Type Code 4:	Not reported
Waste Type Code 5:	Not reported
Waste Type Code 6:	Not reported
Date Accepted:	Not reported
Manifest Discrepancy Type:	Not reported
Data Entry Number:	Not reported
Was Load Rejected:	NEW YORK, NY 10003
Reason Load Was Rejected:	Not reported

Waste:

Manifest Year:	Not reported
Waste Code:	D008
Hand Code:	H111
Quantity:	60.00 Pounds

AI449 **CON EDISON SERVICE BOX: 30361** **RCRA NonGen / NLR** **1016969090**
NE **45 CLINTON ST** **NY MANIFEST** **NYP004427365**
1/8-1/4 **NEW YORK, NY 10002**
0.224 mi.
1184 ft. **Site 7 of 15 in cluster AI**

Relative:
Lower

Actual:
26 ft.

RCRA NonGen / NLR:

Date form received by agency:	02/27/2014
Facility name:	CON EDISON SERVICE BOX: 30361
Facility address:	45 CLINTON ST NEW YORK, NY 10002
EPA ID:	NYP004427365
Mailing address:	IRVING PL, 15TH FL NE NEW YORK, NY 10003
Contact:	THOMAS TEELING
Contact address:	Not reported Not reported
Contact country:	Not reported
Contact telephone:	(212) 460-3770
Contact email:	Not reported
EPA Region:	02
Classification:	Non-Generator
Description:	Handler: Non-Generators do not presently generate hazardous waste

Handler Activities Summary:

U.S. importer of hazardous waste:	No
Mixed waste (haz. and radioactive):	No
Recycler of hazardous waste:	No
Transporter of hazardous waste:	No
Treater, storer or disposer of HW:	No
Underground injection activity:	No
On-site burner exemption:	No
Furnace exemption:	No
Used oil fuel burner:	No
Used oil processor:	No
User oil refiner:	No
Used oil fuel marketer to burner:	No
Used oil Specification marketer:	No
Used oil transfer facility:	No
Used oil transporter:	No

Historical Generators:

Date form received by agency:	01/27/2014
Site name:	CON EDISON SERVICE BOX: 30361
Classification:	Conditionally Exempt Small Quantity Generator
Violation Status:	No violations found

NY MANIFEST:

Country:	USA
EPA ID:	NYP004427365
Facility Status:	Not reported
Location Address 1:	F/O 45 CLINTON ST
Code:	BP
Location Address 2:	Not reported
Total Tanks:	Not reported
Location City:	NEW YORK
Location State:	NY
Location Zip:	10002

CON EDISON SERVICE BOX: 30361 (Continued) **1016969090**

Location Zip 4:	Not reported

NY MANIFEST:

EPAID:	NYP004427365
Mailing Name:	CON EDISON
Mailing Contact:	CON EDISON
Mailing Address 1:	4 IRVING PLACE
Mailing Address 2:	15TH FL
Mailing City:	NEW YORK
Mailing State:	NY
Mailing Zip:	10003
Mailing Zip 4:	Not reported
Mailing Country:	USA
Mailing Phone:	Not reported

NY MANIFEST:

Document ID:	Not reported
Manifest Status:	Not reported
seq:	Not reported
Year:	2014
Trans1 State ID:	NJD003812047
Trans2 State ID:	Not reported
Generator Ship Date:	01/27/2014
Trans1 Recv Date:	01/27/2014
Trans2 Recv Date:	Not reported
TSD Site Recv Date:	01/28/2014
Part A Recv Date:	Not reported
Part B Recv Date:	Not reported
Generator EPA ID:	NYP004427365
Trans1 EPA ID:	Not reported
Trans2 EPA ID:	Not reported
TSDF ID 1:	NJD991291105
TSDF ID 2:	Not reported
Manifest Tracking Number:	002328505GBF
Import Indicator:	N
Export Indicator:	N
Discr Quantity Indicator:	N
Discr Type Indicator:	N
Discr Residue Indicator:	N
Discr Partial Reject Indicator:	N
Discr Full Reject Indicator:	N
Manifest Ref Number:	Not reported
Alt Facility RCRA ID:	Not reported
Alt Facility Sign Date:	Not reported
MGMT Method Type Code:	H110
Waste Code:	Not reported
Waste Code:	Not reported
Waste Code:	Not reported
Waste Code:	Not reported
Waste Code:	Not reported
Waste Code:	Not reported
Quantity:	50
Units:	P - Pounds
Number of Containers:	1
Container Type:	TT - Cargo tank, tank trucks
Handling Method:	T Chemical, physical, or biological treatment.
Specific Gravity:	1

CON EDISON SERVICE BOX: 30361 (Continued) **1016969090**

Waste Code:	D008
Waste Code 1_2:	Not reported
Waste Code 1_3:	Not reported
Waste Code 1_4:	Not reported
Waste Code 1_5:	Not reported
Waste Code 1_6:	Not reported

AP450 **CON EDISON SERVICE BOX: 28645** **RCRA NonGen / NLR** **1016968969**
SW **45 CANAL ST** **NY MANIFEST** **NYP004426094**
1/8-1/4 **NEW YORK, NY 10002**
0.225 mi.
1187 ft. **Site 4 of 12 in cluster AP**

Relative:
Higher

Actual:
39 ft.

RCRA NonGen / NLR:

Date form received by agency:	02/26/2014
Facility name:	CON EDISON SERVICE BOX: 28645
Facility address:	45 CANAL ST NEW YORK, NY 10002
EPA ID:	NYP004426094
Mailing address:	IRVING PL, 15TH FL NE NEW YORK, NY 10003
Contact:	THOMAS TEELING
Contact address:	Not reported Not reported
Contact country:	Not reported
Contact telephone:	(212) 460-3770
Contact email:	Not reported
EPA Region:	02
Classification:	Non-Generator
Description:	Handler: Non-Generators do not presently generate hazardous waste

Handler Activities Summary:

U.S. importer of hazardous waste:	No
Mixed waste (haz. and radioactive):	No
Recycler of hazardous waste:	No
Transporter of hazardous waste:	No
Treater, storer or disposer of HW:	No
Underground injection activity:	No
On-site burner exemption:	No
Furnace exemption:	No
Used oil fuel burner:	No
Used oil processor:	No
User oil refiner:	No
Used oil fuel marketer to burner:	No
Used oil Specification marketer:	No
Used oil transfer facility:	No
Used oil transporter:	No

Historical Generators:

Date form received by agency:	01/26/2014
Site name:	CON EDISON SERVICE BOX: 28645
Classification:	Conditionally Exempt Small Quantity Generator
Violation Status:	No violations found

NY MANIFEST:

CON EDISON SERVICE BOX: 28645 (Continued) **1016968969**

Country:	USA
EPA ID:	NYP004426094
Facility Status:	Not reported
Location Address 1:	FO 45 CANAL ST
Code:	BP
Location Address 2:	SB 28645
Total Tanks:	Not reported
Location City:	NEW YORK
Location State:	NY
Location Zip:	10002
Location Zip 4:	Not reported

NY MANIFEST:

EPAID:	NYP004426094
Mailing Name:	CON ED
Mailing Contact:	TOM TEELING
Mailing Address 1:	4 IRVING PLACE - 15TH FLOOR
Mailing Address 2:	Not reported
Mailing City:	NEW YORK
Mailing State:	NY
Mailing Zip:	10003
Mailing Zip 4:	Not reported
Mailing Country:	USA
Mailing Phone:	2124603770

NY MANIFEST:

Document ID:	Not reported
Manifest Status:	Not reported
seq:	Not reported
Year:	2014
Trans1 State ID:	NJD003812047
Trans2 State ID:	Not reported
Generator Ship Date:	01/26/2014
Trans1 Recv Date:	01/26/2014
Trans2 Recv Date:	Not reported
TSD Site Recv Date:	01/27/2014
Part A Recv Date:	Not reported
Part B Recv Date:	Not reported
Generator EPA ID:	NYP004426094
Trans1 EPA ID:	Not reported
Trans2 EPA ID:	Not reported
TSDF ID 1:	NJD991291105
TSDF ID 2:	Not reported
Manifest Tracking Number:	002329374GBF
Import Indicator:	N
Export Indicator:	N
Discr Quantity Indicator:	N
Discr Type Indicator:	N
Discr Residue Indicator:	N
Discr Partial Reject Indicator:	N
Discr Full Reject Indicator:	N
Manifest Ref Number:	Not reported
Alt Facility RCRA ID:	Not reported
Alt Facility Sign Date:	Not reported
MGMT Method Type Code:	H110
Waste Code:	Not reported
Waste Code:	Not reported

CON EDISON SERVICE BOX: 28645 (Continued) **1016968969**

Waste Code:	Not reported
Waste Code:	Not reported
Waste Code:	Not reported
Waste Code:	Not reported
Quantity:	400
Units:	P - Pounds
Number of Containers:	1
Container Type:	TT - Cargo tank, tank trucks
Handling Method:	T Chemical, physical, or biological treatment.
Specific Gravity:	1
Waste Code:	D008
Waste Code 1_2:	Not reported
Waste Code 1_3:	Not reported
Waste Code 1_4:	Not reported
Waste Code 1_5:	Not reported
Waste Code 1_6:	Not reported

AP451 **CON EDISON MANHOLE: 39365** **RCRA NonGen / NLR** **1016968968**
SW **LUDLOW ST & CANAL ST** **NY MANIFEST** **NYP004426086**
1/8-1/4 **NEW YORK, NY 10002**
0.225 mi.
1187 ft. **Site 5 of 12 in cluster AP**

Relative:
Higher

Actual:
38 ft.

RCRA NonGen / NLR:

Date form received by agency:	02/26/2014
Facility name:	CON EDISON MANHOLE: 39365
Facility address:	LUDLOW ST & CANAL ST NEW YORK, NY 10002
EPA ID:	NYP004426086
Mailing address:	IRVING PL, 15TH FL NE NEW YORK, NY 10003
Contact:	THOMAS TEELING
Contact address:	Not reported Not reported
Contact country:	Not reported
Contact telephone:	(212) 460-3770
Contact email:	Not reported
EPA Region:	02
Classification:	Non-Generator
Description:	Handler: Non-Generators do not presently generate hazardous waste

Handler Activities Summary:

U.S. importer of hazardous waste:	No
Mixed waste (haz. and radioactive):	No
Recycler of hazardous waste:	No
Transporter of hazardous waste:	No
Treater, storer or disposer of HW:	No
Underground injection activity:	No
On-site burner exemption:	No
Furnace exemption:	No
Used oil fuel burner:	No
Used oil processor:	No
User oil refiner:	No
Used oil fuel marketer to burner:	No
Used oil Specification marketer:	No
Used oil transfer facility:	No

CON EDISON MANHOLE: 39365 (Continued) **1016968968**

Used oil transporter: No

Historical Generators:
Date form received by agency: 01/26/2014
Site name: CON EDISON MANHOLE: 39365
Classification: Conditionally Exempt Small Quantity Generator

Violation Status: No violations found

NY MANIFEST:
Country: USA
EPA ID: NYP004426086
Facility Status: Not reported
Location Address 1: NEC LUDLOW ST AND CANAL ST
Code: BP
Location Address 2: MH 39365
Total Tanks: Not reported
Location City: NEW YORK
Location State: NY
Location Zip: 10002
Location Zip 4: Not reported

NY MANIFEST:
EPAID: NYP004426086
Mailing Name: CON ED
Mailing Contact: TOM TEELING
Mailing Address 1: 4 IRVING PLACE - 15TH FLOOR
Mailing Address 2: Not reported
Mailing City: NEW YORK
Mailing State: NY
Mailing Zip: 10003
Mailing Zip 4: Not reported
Mailing Country: USA
Mailing Phone: 2124603770

NY MANIFEST:
Document ID: Not reported
Manifest Status: Not reported
seq: Not reported
Year: 2014
Trans1 State ID: NJD003812047
Trans2 State ID: Not reported
Generator Ship Date: 01/26/2014
Trans1 Recv Date: 01/26/2014
Trans2 Recv Date: Not reported
TSD Site Recv Date: 01/27/2014
Part A Recv Date: Not reported
Part B Recv Date: Not reported
Generator EPA ID: NYP004426086
Trans1 EPA ID: Not reported
Trans2 EPA ID: Not reported
TSDF ID 1: NJD991291105
TSDF ID 2: Not reported
Manifest Tracking Number: 002329357GBF
Import Indicator: N
Export Indicator: N
Discr Quantity Indicator: N

CON EDISON MANHOLE: 39365 (Continued) **1016968968**

Discr Type Indicator:	N
Discr Residue Indicator:	N
Discr Partial Reject Indicator:	N
Discr Full Reject Indicator:	N
Manifest Ref Number:	Not reported
Alt Facility RCRA ID:	Not reported
Alt Facility Sign Date:	Not reported
MGMT Method Type Code:	H110
Waste Code:	Not reported
Waste Code:	Not reported
Waste Code:	Not reported
Waste Code:	Not reported
Waste Code:	Not reported
Waste Code:	Not reported
Quantity:	700
Units:	P - Pounds
Number of Containers:	1
Container Type:	TT - Cargo tank, tank trucks
Handling Method:	T Chemical, physical, or biological treatment.
Specific Gravity:	1
Waste Code:	D008
Waste Code 1_2:	Not reported
Waste Code 1_3:	Not reported
Waste Code 1_4:	Not reported
Waste Code 1_5:	Not reported
Waste Code 1_6:	Not reported

AG452 **125-127 ALLEN ST. ASS.** **NY AST** **A100183509**
NW **125-127 ALLEN ST.** **N/A**
1/8-1/4 **NEW YORK, NY 10002**
0.225 mi.
1187 ft. **Site 5 of 6 in cluster AG**

Relative:
Higher

Actual:
39 ft.

AST:

Region:	STATE
DEC Region:	2
Site Status:	Active
Facility Id:	2-606944
Program Type:	PBS
UTM X:	585278.06009
UTM Y:	4508139.19134
Expiration Date:	09/18/2021
Site Type:	Apartment Building/Office Building

Affiliation Records:

Site Id:	28799
Affiliation Type:	Facility Owner
Company Name:	125-127 ALLEN ST. ASS.
Contact Type:	MANAGER
Contact Name:	KITTY HUANG
Address1:	14 RAMCLARK LANE
Address2:	Not reported
City:	NEW YORK
State:	NY
Zip Code:	10956
Country Code:	001
Phone:	(212) 740-2347

125-127 ALLEN ST. ASS. (Continued) **A100183509**

EMail:	Not reported
Fax Number:	Not reported
Modified By:	msbaptis
Date Last Modified:	2006-08-08

Site Id:	28799
Affiliation Type:	Mail Contact
Company Name:	125-127 ALLEN ST. ASS.
Contact Type:	Not reported
Contact Name:	KITTY HUANG
Address1:	708 W. 177TH STREET # AA
Address2:	Not reported
City:	NEW YORK,
State:	NY
Zip Code:	10002
Country Code:	001
Phone:	(212) 740-2347
EMail:	Not reported
Fax Number:	Not reported
Modified By:	TRANSLAT
Date Last Modified:	2004-03-04

Site Id:	28799
Affiliation Type:	On-Site Operator
Company Name:	125-127 ALLEN ST. ASS.
Contact Type:	Not reported
Contact Name:	125-127 ALLEN ST. ASS.
Address1:	Not reported
Address2:	Not reported
City:	Not reported
State:	NN
Zip Code:	Not reported
Country Code:	001
Phone:	(212) 740-2347
EMail:	Not reported
Fax Number:	Not reported
Modified By:	TRANSLAT
Date Last Modified:	2004-03-04

Site Id:	28799
Affiliation Type:	Emergency Contact
Company Name:	125-127 ALLEN ST. ASS.
Contact Type:	Not reported
Contact Name:	KITTY HUANG
Address1:	Not reported
Address2:	Not reported
City:	Not reported
State:	NN
Zip Code:	Not reported
Country Code:	001
Phone:	(212) 740-2347
EMail:	Not reported
Fax Number:	Not reported
Modified By:	TRANSLAT
Date Last Modified:	2004-03-04

125-127 ALLEN ST. ASS. (Continued) **A100183509**

Tank Info:

Tank Number:	1
Tank Id:	62089
Material Code:	0001
Common Name of Substance:	#2 Fuel Oil (On-Site Consumption)

Equipment Records:

	I00 - Overfill - None
	A00 - Tank Internal Protection - None
	G03 - Tank Secondary Containment - Vault (w/o access)
	H00 - Tank Leak Detection - None
	J00 - Dispenser - None
	C01 - Pipe Location - Aboveground
	D02 - Pipe Type - Galvanized Steel
	F00 - Pipe External Protection - None
	B00 - Tank External Protection - None
Tank Location:	1
Tank Type:	Steel/Carbon Steel/Iron
Tank Status:	In Service
Pipe Model:	Not reported
Install Date:	07/01/1970
Capacity Gallons:	4000
Tightness Test Method:	NN
Date Test:	Not reported
Next Test Date:	Not reported
Date Tank Closed:	Not reported
Register:	True
Modified By:	DMPOKRZY
Last Modified:	12/13/2016
Material Name:	Not reported

AK453 **CON EDISON SERVICE BOX: 42797** **RCRA NonGen / NLR** **1016972737**
ENE **59 PITT ST** **NY MANIFEST** **NYP004465183**
1/8-1/4 **NEW YORK, NY 10002**
0.225 mi.
1190 ft. **Site 4 of 7 in cluster AK**

Relative:
Lower

Actual:
21 ft.

RCRA NonGen / NLR:

Date form received by agency:	04/12/2014
Facility name:	CON EDISON SERVICE BOX: 42797
Facility address:	59 PITT ST NEW YORK, NY 10002
EPA ID:	NYP004465183
Mailing address:	IRVING PL, 15TH FL NE NEW YORK, NY 10003
Contact:	THOMAS TEELING
Contact address:	Not reported Not reported
Contact country:	Not reported
Contact telephone:	(212) 460-3770
Contact email:	Not reported
EPA Region:	02
Classification:	Non-Generator
Description:	Handler: Non-Generators do not presently generate hazardous waste

CON EDISON SERVICE BOX: 42797 (Continued) **1016972737**

Handler Activities Summary:

U.S. importer of hazardous waste:	No
Mixed waste (haz. and radioactive):	No
Recycler of hazardous waste:	No
Transporter of hazardous waste:	No
Treater, storer or disposer of HW:	No
Underground injection activity:	No
On-site burner exemption:	No
Furnace exemption:	No
Used oil fuel burner:	No
Used oil processor:	No
User oil refiner:	No
Used oil fuel marketer to burner:	No
Used oil Specification marketer:	No
Used oil transfer facility:	No
Used oil transporter:	No

Historical Generators:

Date form received by agency:	03/12/2014
Site name:	CON EDISON SERVICE BOX: 42797
Classification:	Conditionally Exempt Small Quantity Generator
Violation Status:	No violations found

NY MANIFEST:

Country:	USA
EPA ID:	NYP004465183
Facility Status:	Not reported
Location Address 1:	F/O 59 PITT ST
Code:	BP
Location Address 2:	SB42797
Total Tanks:	Not reported
Location City:	NEW YORK
Location State:	NY
Location Zip:	10002
Location Zip 4:	Not reported

NY MANIFEST:

EPAID:	NYP004465183
Mailing Name:	CON EDISON
Mailing Contact:	CON EDISION
Mailing Address 1:	4 IRVING PL
Mailing Address 2:	15TH FL
Mailing City:	NEW YORK
Mailing State:	NY
Mailing Zip:	10003
Mailing Zip 4:	Not reported
Mailing Country:	USA
Mailing Phone:	Not reported

NY MANIFEST:

Document ID:	Not reported
Manifest Status:	Not reported
seq:	Not reported
Year:	2014
Trans1 State ID:	NJD003812047
Trans2 State ID:	Not reported

CON EDISON SERVICE BOX: 42797 (Continued) **1016972737**

Generator Ship Date:	03/12/2014
Trans1 Recv Date:	03/12/2014
Trans2 Recv Date:	Not reported
TSD Site Recv Date:	03/14/2014
Part A Recv Date:	Not reported
Part B Recv Date:	Not reported
Generator EPA ID:	NYP004465183
Trans1 EPA ID:	Not reported
Trans2 EPA ID:	Not reported
TSDF ID 1:	NJD991291105
TSDF ID 2:	Not reported
Manifest Tracking Number:	002360688GBF
Import Indicator:	N
Export Indicator:	N
Discr Quantity Indicator:	N
Discr Type Indicator:	N
Discr Residue Indicator:	N
Discr Partial Reject Indicator:	N
Discr Full Reject Indicator:	N
Manifest Ref Number:	Not reported
Alt Facility RCRA ID:	Not reported
Alt Facility Sign Date:	Not reported
MGMT Method Type Code:	H110
Waste Code:	Not reported
Waste Code:	Not reported
Waste Code:	Not reported
Waste Code:	Not reported
Waste Code:	Not reported
Waste Code:	Not reported
Quantity:	300
Units:	P - Pounds
Number of Containers:	1
Container Type:	TT - Cargo tank, tank trucks
Handling Method:	T Chemical, physical, or biological treatment.
Specific Gravity:	1
Waste Code:	D008
Waste Code 1_2:	Not reported
Waste Code 1_3:	Not reported
Waste Code 1_4:	Not reported
Waste Code 1_5:	Not reported
Waste Code 1_6:	Not reported

AE454 **CON EDISON SERVICE BOX: 32961** **RCRA NonGen / NLR** **1016972877**
West **ELDRIDGE ST & GRAND ST** **NY MANIFEST** **NYP004466645**
1/8-1/4 **NEW YORK, NY 10002**
0.227 mi.
1197 ft. **Site 13 of 22 in cluster AE**

Relative:
Higher

Actual:
40 ft.

RCRA NonGen / NLR:

Date form received by agency:	04/14/2014
Facility name:	CON EDISON SERVICE BOX: 32961
Facility address:	ELDRIDGE ST & GRAND ST NEW YORK, NY 10002
EPA ID:	NYP004466645
Mailing address:	IRVING PL, 15TH FL NE NEW YORK, NY 10003
Contact:	THOMAS TEELING

CON EDISON SERVICE BOX: 32961 (Continued) **1016972877**

Contact address:	Not reported
	Not reported
Contact country:	Not reported
Contact telephone:	(212) 460-3770
Contact email:	Not reported
EPA Region:	02
Classification:	Non-Generator
Description:	Handler: Non-Generators do not presently generate hazardous waste

Handler Activities Summary:

U.S. importer of hazardous waste:	No
Mixed waste (haz. and radioactive):	No
Recycler of hazardous waste:	No
Transporter of hazardous waste:	No
Treater, storer or disposer of HW:	No
Underground injection activity:	No
On-site burner exemption:	No
Furnace exemption:	No
Used oil fuel burner:	No
Used oil processor:	No
User oil refiner:	No
Used oil fuel marketer to burner:	No
Used oil Specification marketer:	No
Used oil transfer facility:	No
Used oil transporter:	No

Historical Generators:

Date form received by agency:	03/14/2014
Site name:	CON EDISON SERVICE BOX: 32961
Classification:	Conditionally Exempt Small Quantity Generator
Violation Status:	No violations found

NY MANIFEST:

Country:	USA
EPA ID:	NYP004466645
Facility Status:	Not reported
Location Address 1:	ELDRIDGE & GRAND ST
Code:	BP
Location Address 2:	SB32961
Total Tanks:	Not reported
Location City:	NEW YORK
Location State:	NY
Location Zip:	10002
Location Zip 4:	Not reported

NY MANIFEST:

EPAID:	NYP004466645
Mailing Name:	CON EDISON
Mailing Contact:	CON EDISON
Mailing Address 1:	4 IRVING ST
Mailing Address 2:	15TH ST
Mailing City:	NEW YORK
Mailing State:	NY
Mailing Zip:	10003
Mailing Zip 4:	Not reported
Mailing Country:	USA

CON EDISON SERVICE BOX: 32961 (Continued) **1016972877**

Mailing Phone: Not reported

NY MANIFEST:

Document ID:	Not reported
Manifest Status:	Not reported
seq:	Not reported
Year:	2014
Trans1 State ID:	NJD003812047
Trans2 State ID:	Not reported
Generator Ship Date:	03/14/2014
Trans1 Recv Date:	03/14/2014
Trans2 Recv Date:	Not reported
TSD Site Recv Date:	03/18/2014
Part A Recv Date:	Not reported
Part B Recv Date:	Not reported
Generator EPA ID:	NYP004466645
Trans1 EPA ID:	Not reported
Trans2 EPA ID:	Not reported
TSDF ID 1:	NJD991291105
TSDF ID 2:	Not reported
Manifest Tracking Number:	002360787GBF
Import Indicator:	N
Export Indicator:	N
Discr Quantity Indicator:	N
Discr Type Indicator:	N
Discr Residue Indicator:	N
Discr Partial Reject Indicator:	N
Discr Full Reject Indicator:	N
Manifest Ref Number:	Not reported
Alt Facility RCRA ID:	Not reported
Alt Facility Sign Date:	Not reported
MGMT Method Type Code:	H110
Waste Code:	Not reported
Waste Code:	Not reported
Waste Code:	Not reported
Waste Code:	Not reported
Waste Code:	Not reported
Waste Code:	Not reported
Quantity:	1000
Units:	P - Pounds
Number of Containers:	1
Container Type:	TT - Cargo tank, tank trucks
Handling Method:	T Chemical, physical, or biological treatment.
Specific Gravity:	1
Waste Code:	D008
Waste Code 1_2:	Not reported
Waste Code 1_3:	Not reported
Waste Code 1_4:	Not reported
Waste Code 1_5:	Not reported
Waste Code 1_6:	Not reported

AE455 **CON EDISON** **RCRA NonGen / NLR** **1019901781**
West **GRAND ST & ELDRIDGE ST** **NYP004765954**
1/8-1/4 **NEW YORK, NY 10003**
0.227 mi.
1197 ft. **Site 14 of 22 in cluster AE**

Relative:
Higher

Actual:
40 ft.

RCRA NonGen / NLR:

Date form received by agency:	04/10/2015
Facility name:	CON EDISON
Facility address:	GRAND ST & ELDRIDGE ST NEW YORK, NY 10003
EPA ID:	NYP004765954
Mailing address:	IRVING PL 15TH FL NE NEW YORK, NY 10003
Contact:	THOMAS TEELING
Contact address:	Not reported Not reported
Contact country:	Not reported
Contact telephone:	(212) 460-3770
Contact email:	Not reported
EPA Region:	02
Classification:	Non-Generator
Description:	Handler: Non-Generators do not presently generate hazardous waste

Handler Activities Summary:

U.S. importer of hazardous waste:	No
Mixed waste (haz. and radioactive):	No
Recycler of hazardous waste:	No
Transporter of hazardous waste:	No
Treater, storer or disposer of HW:	No
Underground injection activity:	No
On-site burner exemption:	No
Furnace exemption:	No
Used oil fuel burner:	No
Used oil processor:	No
User oil refiner:	No
Used oil fuel marketer to burner:	No
Used oil Specification marketer:	No
Used oil transfer facility:	No
Used oil transporter:	No

Historical Generators:

Date form received by agency:	04/10/2015
Site name:	CON EDISON
Classification:	Small Quantity Generator
Violation Status:	No violations found

AE456 **CON EDISON** **RCRA NonGen / NLR** **1010326352**
West **GRAND ST & ELDRIDGE ST** **NY MANIFEST** **NYP004140729**
1/8-1/4 **NEW YORK, NY 10002**
0.227 mi.
1197 ft. **Site 15 of 22 in cluster AE**

Relative:
Higher

Actual:
40 ft.

RCRA NonGen / NLR:

Date form received by agency:	08/30/2006
Facility name:	CON EDISON
Facility address:	GRAND ST & ELDRIDGE ST NEW YORK, NY 10002
EPA ID:	NYP004140729

CON EDISON (Continued) **1010326352**

Mailing address: 4 IRVING PL, RM 828
NEW YORK, NY 10003
Contact: MICHAEL DAUGHTREY
Contact address: 4 IRVING PL, RM 828
NEW YORK, NY 10003
Contact country: US
Contact telephone: (212) 580-8383
Contact email: Not reported
EPA Region: 02
Classification: Non-Generator
Description: Handler: Non-Generators do not presently generate hazardous waste

Handler Activities Summary:
U.S. importer of hazardous waste: No
Mixed waste (haz. and radioactive): No
Recycler of hazardous waste: No
Transporter of hazardous waste: No
Treater, storer or disposer of HW: No
Underground injection activity: No
On-site burner exemption: No
Furnace exemption: No
Used oil fuel burner: No
Used oil processor: No
User oil refiner: No
Used oil fuel marketer to burner: No
Used oil Specification marketer: No
Used oil transfer facility: No
Used oil transporter: No

Historical Generators:
Date form received by agency: 08/29/2006
Site name: CON EDISON
Classification: Not a generator, verified

Date form received by agency: 08/28/2006
Site name: CON EDISON
Classification: Unverified

Violation Status: No violations found

NY MANIFEST:
Country: USA
EPA ID: NYP004140729
Facility Status: Not reported
Location Address 1: GRAND ST & ELDRIDGE ST EXCAV
Code: BP
Location Address 2: Not reported
Total Tanks: Not reported
Location City: NEW YORK
Location State: NY
Location Zip: 10015
Location Zip 4: Not reported

NY MANIFEST:
EPAID: NYP004140729
Mailing Name: CONSOLIDATED EDISON
Mailing Contact: FRANKLIN MURRAY

CON EDISON (Continued) **1010326352**

Mailing Address 1:	4 IRVING PLACE RM 828
Mailing Address 2:	Not reported
Mailing City:	NEW YORK
Mailing State:	NY
Mailing Zip:	10003
Mailing Zip 4:	Not reported
Mailing Country:	USA
Mailing Phone:	2124602808

NY MANIFEST:

Document ID:	NYE1575315
Manifest Status:	Not reported
seq:	01
Year:	2006
Trans1 State ID:	NYD006982359
Trans2 State ID:	Not reported
Generator Ship Date:	03/13/2006
Trans1 Recv Date:	03/13/2006
Trans2 Recv Date:	Not reported
TSD Site Recv Date:	03/14/2006
Part A Recv Date:	Not reported
Part B Recv Date:	Not reported
Generator EPA ID:	NYP004140729
Trans1 EPA ID:	18887JU
Trans2 EPA ID:	Not reported
TSDF ID 1:	NYD077444263
TSDF ID 2:	Not reported
Manifest Tracking Number:	Not reported
Import Indicator:	Not reported
Export Indicator:	Not reported
Discr Quantity Indicator:	Not reported
Discr Type Indicator:	Not reported
Discr Residue Indicator:	Not reported
Discr Partial Reject Indicator:	Not reported
Discr Full Reject Indicator:	Not reported
Manifest Ref Number:	Not reported
Alt Facility RCRA ID:	Not reported
Alt Facility Sign Date:	Not reported
MGMT Method Type Code:	Not reported
Waste Code:	B007 - OTHER MISCELLANEOUS PCB WASTES
Waste Code:	Not reported
Waste Code:	Not reported
Waste Code:	Not reported
Waste Code:	Not reported
Waste Code:	Not reported
Quantity:	00077
Units:	K - Kilograms (2.2 pounds)
Number of Containers:	001
Container Type:	DM - Metal drums, barrels
Handling Method:	L Landfill.
Specific Gravity:	01.00

AE457 **CON EDISON** **NY MANIFEST** **S119074326**
West **GRAND ST & ELDRIDGE ST** **N/A**
1/8-1/4 **NEW YORK, NY 10003**
0.227 mi.
1197 ft. **Site 16 of 22 in cluster AE**

Relative:
Higher

Actual:
40 ft.

NY MANIFEST:

Country:	USA
EPA ID:	NYP004765954
Facility Status:	Not reported
Location Address 1:	GRAND ST & ELDRIDGE
Code:	BP
Location Address 2:	MH 34757
Total Tanks:	Not reported
Location City:	NEW YORK
Location State:	NY
Location Zip:	10003
Location Zip 4:	Not reported

NY MANIFEST:

EPAID:	NYP004765954
Mailing Name:	CON EDISON
Mailing Contact:	TOM TEELING
Mailing Address 1:	4 IRVING PLACE - 15TH FLOOR
Mailing Address 2:	Not reported
Mailing City:	NEW YORK
Mailing State:	NY
Mailing Zip:	10003
Mailing Zip 4:	Not reported
Mailing Country:	USA
Mailing Phone:	Not reported

NY MANIFEST:

Document ID:	Not reported
Manifest Status:	Not reported
seq:	Not reported
Year:	2015
Trans1 State ID:	NJD003812047
Trans2 State ID:	Not reported
Generator Ship Date:	04/10/2015
Trans1 Recv Date:	04/10/2015
Trans2 Recv Date:	Not reported
TSD Site Recv Date:	04/14/2015
Part A Recv Date:	Not reported
Part B Recv Date:	Not reported
Generator EPA ID:	NYP004765954
Trans1 EPA ID:	Not reported
Trans2 EPA ID:	Not reported
TSDF ID 1:	NJD991291105
TSDF ID 2:	Not reported
Manifest Tracking Number:	002611741GBF
Import Indicator:	N
Export Indicator:	N
Discr Quantity Indicator:	N
Discr Type Indicator:	N
Discr Residue Indicator:	N
Discr Partial Reject Indicator:	N
Discr Full Reject Indicator:	N
Manifest Ref Number:	Not reported

CON EDISON (Continued) **S119074326**

Alt Facility RCRA ID:	Not reported
Alt Facility Sign Date:	Not reported
MGMT Method Type Code:	H110
Waste Code:	Not reported
Waste Code:	Not reported
Waste Code:	Not reported
Waste Code:	Not reported
Waste Code:	Not reported
Waste Code:	Not reported
Quantity:	2000
Units:	P - Pounds
Number of Containers:	1
Container Type:	TT - Cargo tank, tank trucks
Handling Method:	T Chemical, physical, or biological treatment.
Specific Gravity:	1
Waste Code:	D008
Waste Code 1_2:	Not reported
Waste Code 1_3:	Not reported
Waste Code 1_4:	Not reported
Waste Code 1_5:	Not reported
Waste Code 1_6:	Not reported
Document ID:	Not reported
Manifest Status:	Not reported
seq:	Not reported
Year:	2015
Trans1 State ID:	NJD003812047
Trans2 State ID:	Not reported
Generator Ship Date:	04/10/2015
Trans1 Recv Date:	04/10/2015
Trans2 Recv Date:	Not reported
TSD Site Recv Date:	04/14/2015
Part A Recv Date:	Not reported
Part B Recv Date:	Not reported
Generator EPA ID:	NYP004765954
Trans1 EPA ID:	Not reported
Trans2 EPA ID:	Not reported
TSDF ID 1:	NJD991291105
TSDF ID 2:	Not reported
Manifest Tracking Number:	002611741GBF
Import Indicator:	N
Export Indicator:	N
Discr Quantity Indicator:	N
Discr Type Indicator:	N
Discr Residue Indicator:	N
Discr Partial Reject Indicator:	N
Discr Full Reject Indicator:	N
Manifest Ref Number:	Not reported
Alt Facility RCRA ID:	Not reported
Alt Facility Sign Date:	Not reported
MGMT Method Type Code:	H110
Waste Code:	Not reported
Waste Code:	Not reported
Waste Code:	Not reported
Waste Code:	Not reported
Waste Code:	Not reported
Waste Code:	Not reported

CON EDISON (Continued) **S119074326**

Quantity:	2000
Units:	P - Pounds
Number of Containers:	1
Container Type:	TT - Cargo tank, tank trucks
Handling Method:	T Chemical, physical, or biological treatment.
Specific Gravity:	1
Waste Code:	D008
Waste Code 1_2:	Not reported
Waste Code 1_3:	Not reported
Waste Code 1_4:	Not reported
Waste Code 1_5:	Not reported
Waste Code 1_6:	Not reported
Document ID:	Not reported
Manifest Status:	Not reported
seq:	Not reported
Year:	2015
Trans1 State ID:	NJD003812047
Trans2 State ID:	Not reported
Generator Ship Date:	04/10/2015
Trans1 Recv Date:	04/10/2015
Trans2 Recv Date:	Not reported
TSD Site Recv Date:	04/14/2015
Part A Recv Date:	Not reported
Part B Recv Date:	Not reported
Generator EPA ID:	NYP004765954
Trans1 EPA ID:	Not reported
Trans2 EPA ID:	Not reported
TSDF ID 1:	NJD991291105
TSDF ID 2:	Not reported
Manifest Tracking Number:	002611741GBF
Import Indicator:	N
Export Indicator:	N
Discr Quantity Indicator:	N
Discr Type Indicator:	N
Discr Residue Indicator:	N
Discr Partial Reject Indicator:	N
Discr Full Reject Indicator:	N
Manifest Ref Number:	Not reported
Alt Facility RCRA ID:	Not reported
Alt Facility Sign Date:	Not reported
MGMT Method Type Code:	H110
Waste Code:	Not reported
Waste Code:	Not reported
Waste Code:	Not reported
Waste Code:	Not reported
Waste Code:	Not reported
Waste Code:	Not reported
Quantity:	2000
Units:	P - Pounds
Number of Containers:	1
Container Type:	TT - Cargo tank, tank trucks
Handling Method:	T Chemical, physical, or biological treatment.
Specific Gravity:	1
Waste Code:	D008
Waste Code 1_2:	Not reported
Waste Code 1_3:	Not reported

CON EDISON (Continued) **S119074326**

Waste Code 1_4: Not reported
Waste Code 1_5: Not reported
Waste Code 1_6: Not reported

AS458 **153 NORFOLK STREET** **NY AST** **A100168992**
NNE **153 NORFOLK STREET** **N/A**
1/8-1/4 **NEW YORK, NY 10009**
0.227 mi.
1201 ft. **Site 1 of 9 in cluster AS**

Relative:
Lower

Actual:
29 ft.

AST:
Region: STATE
DEC Region: 2
Site Status: Active
Facility Id: 2-602118
Program Type: PBS
UTM X: 585641.69972
UTM Y: 4508238.56040
Expiration Date: 10/03/2017
Site Type: Apartment Building/Office Building

Affiliation Records:
Site Id: 24077
Affiliation Type: Mail Contact
Company Name: AJ CLARK REAL ESTATE CORP
Contact Type: Not reported
Contact Name: STEPHEN DENARDO
Address1: 1881 BROADWAY
Address2: Not reported
City: NEW YORK
State: NY
Zip Code: 10023
Country Code: 001
Phone: (212) 541-4477
EMail: SDENARDO@AJCLARKENYC.COM
Fax Number: Not reported
Modified By: LSZINOMA
Date Last Modified: 2014-12-03

Site Id: 24077
Affiliation Type: On-Site Operator
Company Name: 153 NORFOLK STREET
Contact Type: Not reported
Contact Name: JOSEPH ATTARO
Address1: Not reported
Address2: Not reported
City: Not reported
State: NN
Zip Code: Not reported
Country Code: 001
Phone: (646) 256-5658
EMail: Not reported
Fax Number: Not reported
Modified By: MSBAPTIS
Date Last Modified: 2009-12-29

Site Id: 24077

153 NORFOLK STREET (Continued) **A100168992**

Affiliation Type:	Emergency Contact
Company Name:	BAY TERRACE CLUB C/O AJ CLARK REAL ESTATE CORP
Contact Type:	Not reported
Contact Name:	JOSEPH ATTARO
Address1:	Not reported
Address2:	Not reported
City:	Not reported
State:	NN
Zip Code:	Not reported
Country Code:	999
Phone:	(646) 256-5658
EMail:	Not reported
Fax Number:	Not reported
Modified By:	MSBAPTIS
Date Last Modified:	2009-12-29

Site Id:	24077
Affiliation Type:	Facility Owner
Company Name:	153-155 NORFOLK ST LLC CO AJ CLARKE RE CORP.
Contact Type:	AGENT
Contact Name:	STEPHEN DENARDO
Address1:	1881 BROADWAY
Address2:	Not reported
City:	NEW YORK
State:	NY
Zip Code:	10023
Country Code:	001
Phone:	(212) 541-4477
EMail:	Not reported
Fax Number:	Not reported
Modified By:	LSZINOMA
Date Last Modified:	2014-12-03

Tank Info:

Tank Number:	001
Tank Id:	49220
Material Code:	0001
Common Name of Substance:	#2 Fuel Oil (On-Site Consumption)

Equipment Records:

L09 - Piping Leak Detection - Exempt Suction Piping
H00 - Tank Leak Detection - None
A00 - Tank Internal Protection - None
C03 - Pipe Location - Aboveground/Underground Combination
G03 - Tank Secondary Containment - Vault (w/o access)
J02 - Dispenser - Suction Dispenser
K00 - Spill Prevention - None
D01 - Pipe Type - Steel/Carbon Steel/Iron
E00 - Piping Secondary Containment - None
I05 - Overfill - Vent Whistle
B00 - Tank External Protection - None
F00 - Pipe External Protection - None

Tank Location:	1
Tank Type:	Steel/Carbon Steel/Iron
Tank Status:	In Service

153 NORFOLK STREET (Continued) **A100168992**

Pipe Model:	Not reported
Install Date:	06/01/1988
Capacity Gallons:	3000
Tightness Test Method:	NN
Date Test:	Not reported
Next Test Date:	Not reported
Date Tank Closed:	Not reported
Register:	True
Modified By:	MSBAPTIS
Last Modified:	12/29/2009
Material Name:	Not reported

AP459 **CON EDISON SERVICE BOX: 40233** **RCRA NonGen / NLR** **1016967221**
WSW **12 ORCHARD ST FRONT OF** **NY MANIFEST** **NYP004408415**
1/8-1/4 **NEW YORK, NY 10002**
0.229 mi.
1207 ft. **Site 6 of 12 in cluster AP**

Relative:
Higher

Actual:
39 ft.

RCRA NonGen / NLR:

Date form received by agency:	01/18/2014
Facility name:	CON EDISON SERVICE BOX: 40233
Facility address:	12 ORCHARD ST FRONT OF NEW YORK, NY 10002
EPA ID:	NYP004408415
Mailing address:	IRVING PL, 15TH FL NE NEW YORK, NY 10003
Contact:	THOMAS TEELING
Contact address:	Not reported Not reported
Contact country:	Not reported
Contact telephone:	(212) 460-3770
Contact email:	Not reported
EPA Region:	02
Classification:	Non-Generator
Description:	Handler: Non-Generators do not presently generate hazardous waste

Handler Activities Summary:

U.S. importer of hazardous waste:	No
Mixed waste (haz. and radioactive):	No
Recycler of hazardous waste:	No
Transporter of hazardous waste:	No
Treater, storer or disposer of HW:	No
Underground injection activity:	No
On-site burner exemption:	No
Furnace exemption:	No
Used oil fuel burner:	No
Used oil processor:	No
User oil refiner:	No
Used oil fuel marketer to burner:	No
Used oil Specification marketer:	No
Used oil transfer facility:	No
Used oil transporter:	No

Historical Generators:

Date form received by agency:	12/18/2013
Site name:	CON EDISON SERVICE BOX: 40233
Classification:	Conditionally Exempt Small Quantity Generator

CON EDISON SERVICE BOX: 40233 (Continued) **1016967221**

Violation Status: No violations found

NY MANIFEST:

Country:	USA
EPA ID:	NYP004408415
Facility Status:	Not reported
Location Address 1:	12-14 ORCHARD ST & CANAL ST
Code:	BP
Location Address 2:	SB 40233
Total Tanks:	Not reported
Location City:	NEW YORK
Location State:	NY
Location Zip:	10002
Location Zip 4:	Not reported

NY MANIFEST:

EPAID:	NYP004408415
Mailing Name:	CON EDISON
Mailing Contact:	CON EDISON
Mailing Address 1:	4 IRVING PL 15TH FL
Mailing Address 2:	Not reported
Mailing City:	NEW YORK
Mailing State:	NY
Mailing Zip:	10003
Mailing Zip 4:	Not reported
Mailing Country:	USA
Mailing Phone:	2124603770

NY MANIFEST:

Document ID:	Not reported
Manifest Status:	Not reported
seq:	Not reported
Year:	2013
Trans1 State ID:	NJD003812047
Trans2 State ID:	NJD003812047
Generator Ship Date:	12/18/2013
Trans1 Recv Date:	12/18/2013
Trans2 Recv Date:	12/19/2013
TSD Site Recv Date:	12/19/2013
Part A Recv Date:	Not reported
Part B Recv Date:	Not reported
Generator EPA ID:	NYP004408415
Trans1 EPA ID:	Not reported
Trans2 EPA ID:	Not reported
TSDF ID 1:	NJD991291105
TSDF ID 2:	Not reported
Manifest Tracking Number:	002236022GBF
Import Indicator:	N
Export Indicator:	N
Discr Quantity Indicator:	N
Discr Type Indicator:	N
Discr Residue Indicator:	N
Discr Partial Reject Indicator:	N
Discr Full Reject Indicator:	N
Manifest Ref Number:	Not reported
Alt Facility RCRA ID:	Not reported
Alt Facility Sign Date:	Not reported
MGMT Method Type Code:	H110

CON EDISON SERVICE BOX: 40233 (Continued) **1016967221**

Waste Code:	Not reported
Waste Code:	Not reported
Waste Code:	Not reported
Waste Code:	Not reported
Waste Code:	Not reported
Waste Code:	Not reported
Quantity:	500
Units:	P - Pounds
Number of Containers:	1
Container Type:	TT - Cargo tank, tank trucks
Handling Method:	T Chemical, physical, or biological treatment.
Specific Gravity:	1
Waste Code:	D008
Waste Code 1_2:	Not reported
Waste Code 1_3:	Not reported
Waste Code 1_4:	Not reported
Waste Code 1_5:	Not reported
Waste Code 1_6:	Not reported

AI460 **CON EDISON** **RCRA NonGen / NLR** **1018280770**
NE **43 CLINTON ST** **ECHO** **NYP004756763**
1/8-1/4 **NEW YORK, NY 10002**
0.229 mi.
1207 ft. **Site 8 of 15 in cluster AI**

Relative:
Lower

Actual:
26 ft.

RCRA NonGen / NLR:

Date form received by agency:	03/24/2015
Facility name:	CON EDISON
Facility address:	43 CLINTON ST NEW YORK, NY 10002
EPA ID:	NYP004756763
Mailing address:	IRVING PL, 15TH FL NE NEW YORK, NY 10003
Contact:	THOMAS TEELING
Contact address:	Not reported Not reported
Contact country:	Not reported
Contact telephone:	(212) 460-3770
Contact email:	Not reported
EPA Region:	02
Classification:	Non-Generator
Description:	Handler: Non-Generators do not presently generate hazardous waste

Handler Activities Summary:

U.S. importer of hazardous waste:	No
Mixed waste (haz. and radioactive):	No
Recycler of hazardous waste:	No
Transporter of hazardous waste:	No
Treater, storer or disposer of HW:	No
Underground injection activity:	No
On-site burner exemption:	No
Furnace exemption:	No
Used oil fuel burner:	No
Used oil processor:	No
User oil refiner:	No
Used oil fuel marketer to burner:	No

CON EDISON (Continued) **1018280770**

Used oil Specification marketer: No
Used oil transfer facility: No
Used oil transporter: No

Historical Generators:
Date form received by agency: 03/24/2015
Site name: CON EDISON
Classification: Small Quantity Generator

Violation Status: No violations found

ECHO:
Envid: 1018280770
Registry ID: 110067681921
DFR URL: http://echo.epa.gov/detailed_facility_report?fid=110067681921

AI461 **CON EDISON** **NY MANIFEST** **S118088132**
NE **43 CLINTON ST** **N/A**
1/8-1/4 **NEW YORK, NY 10002**
0.229 mi.
1207 ft. **Site 9 of 15 in cluster AI**

Relative:
Lower

Actual:
26 ft.

NY MANIFEST:
Country: USA
EPA ID: NYP004756763
Facility Status: Not reported
Location Address 1: 43 CLINTON ST
Code: BP
Location Address 2: SB 30361
Total Tanks: Not reported
Location City: NEW YORK
Location State: NY
Location Zip: 10001
Location Zip 4: Not reported

NY MANIFEST:
EPAID: NYP004756763
Mailing Name: CON EDISON
Mailing Contact: DENNIS HUACON
Mailing Address 1: 4 IRVING PL 15TH FL
Mailing Address 2: Not reported
Mailing City: NEW YORK
Mailing State: NY
Mailing Zip: 10003
Mailing Zip 4: Not reported
Mailing Country: USA
Mailing Phone: 2124603770

NY MANIFEST:
Document ID: Not reported
Manifest Status: Not reported
seq: Not reported
Year: 2015
Trans1 State ID: NJD003812047
Trans2 State ID: Not reported
Generator Ship Date: 03/24/2015
Trans1 Recv Date: 03/24/2015
Trans2 Recv Date: Not reported

CON EDISON (Continued) **S118088132**

TSD Site Recv Date:	03/26/2015
Part A Recv Date:	Not reported
Part B Recv Date:	Not reported
Generator EPA ID:	NYP004756763
Trans1 EPA ID:	Not reported
Trans2 EPA ID:	Not reported
TSDF ID 1:	NJD991291105
TSDF ID 2:	Not reported
Manifest Tracking Number:	002611445GBF
Import Indicator:	N
Export Indicator:	N
Discr Quantity Indicator:	N
Discr Type Indicator:	N
Discr Residue Indicator:	N
Discr Partial Reject Indicator:	N
Discr Full Reject Indicator:	N
Manifest Ref Number:	Not reported
Alt Facility RCRA ID:	Not reported
Alt Facility Sign Date:	Not reported
MGMT Method Type Code:	H110
Waste Code:	Not reported
Waste Code:	Not reported
Waste Code:	Not reported
Waste Code:	Not reported
Waste Code:	Not reported
Waste Code:	Not reported
Quantity:	500
Units:	P - Pounds
Number of Containers:	1
Container Type:	TT - Cargo tank, tank trucks
Handling Method:	T Chemical, physical, or biological treatment.
Specific Gravity:	1
Waste Code:	D008
Waste Code 1_2:	Not reported
Waste Code 1_3:	Not reported
Waste Code 1_4:	Not reported
Waste Code 1_5:	Not reported
Waste Code 1_6:	Not reported
Document ID:	Not reported
Manifest Status:	Not reported
seq:	Not reported
Year:	2015
Trans1 State ID:	NJD003812047
Trans2 State ID:	Not reported
Generator Ship Date:	03/24/2015
Trans1 Recv Date:	03/24/2015
Trans2 Recv Date:	Not reported
TSD Site Recv Date:	03/26/2015
Part A Recv Date:	Not reported
Part B Recv Date:	Not reported
Generator EPA ID:	NYP004756763
Trans1 EPA ID:	Not reported
Trans2 EPA ID:	Not reported
TSDF ID 1:	NJD991291105
TSDF ID 2:	Not reported
Manifest Tracking Number:	002611445GBF

CON EDISON (Continued) **S118088132**

Import Indicator:	N
Export Indicator:	N
Discr Quantity Indicator:	N
Discr Type Indicator:	N
Discr Residue Indicator:	N
Discr Partial Reject Indicator:	N
Discr Full Reject Indicator:	N
Manifest Ref Number:	Not reported
Alt Facility RCRA ID:	Not reported
Alt Facility Sign Date:	Not reported
MGMT Method Type Code:	H110
Waste Code:	Not reported
Waste Code:	Not reported
Waste Code:	Not reported
Waste Code:	Not reported
Waste Code:	Not reported
Waste Code:	Not reported
Quantity:	500
Units:	P - Pounds
Number of Containers:	1
Container Type:	TT - Cargo tank, tank trucks
Handling Method:	T Chemical, physical, or biological treatment.
Specific Gravity:	1
Waste Code:	D008
Waste Code 1_2:	Not reported
Waste Code 1_3:	Not reported
Waste Code 1_4:	Not reported
Waste Code 1_5:	Not reported
Waste Code 1_6:	Not reported
Document ID:	Not reported
Manifest Status:	Not reported
seq:	Not reported
Year:	2015
Trans1 State ID:	NJD003812047
Trans2 State ID:	Not reported
Generator Ship Date:	03/24/2015
Trans1 Recv Date:	03/24/2015
Trans2 Recv Date:	Not reported
TSD Site Recv Date:	03/26/2015
Part A Recv Date:	Not reported
Part B Recv Date:	Not reported
Generator EPA ID:	NYP004756763
Trans1 EPA ID:	Not reported
Trans2 EPA ID:	Not reported
TSDF ID 1:	NJD991291105
TSDF ID 2:	Not reported
Manifest Tracking Number:	002611445GBF
Import Indicator:	N
Export Indicator:	N
Discr Quantity Indicator:	N
Discr Type Indicator:	N
Discr Residue Indicator:	N
Discr Partial Reject Indicator:	N
Discr Full Reject Indicator:	N
Manifest Ref Number:	Not reported
Alt Facility RCRA ID:	Not reported

CON EDISON (Continued) **S118088132**

Alt Facility Sign Date:	Not reported
MGMT Method Type Code:	H110
Waste Code:	Not reported
Waste Code:	Not reported
Waste Code:	Not reported
Waste Code:	Not reported
Waste Code:	Not reported
Waste Code:	Not reported
Quantity:	500
Units:	P - Pounds
Number of Containers:	1
Container Type:	TT - Cargo tank, tank trucks
Handling Method:	T Chemical, physical, or biological treatment.
Specific Gravity:	1
Waste Code:	D008
Waste Code 1_2:	Not reported
Waste Code 1_3:	Not reported
Waste Code 1_4:	Not reported
Waste Code 1_5:	Not reported
Waste Code 1_6:	Not reported

AN462 **137 ALLAN ST ASSOCIATES** **NY AST** **A100300705**
NNW **137 ALLEN STREET** **N/A**
1/8-1/4 **NEW YORK, NY 10002**
0.230 mi.
1212 ft. **Site 9 of 11 in cluster AN**

Relative:
Higher

Actual:
38 ft.

AST:

Region:	STATE
DEC Region:	2
Site Status:	Unregulated/Closed
Facility Id:	2-241539
Program Type:	PBS
UTM X:	585331.38756
UTM Y:	4508198.79078
Expiration Date:	N/A
Site Type:	Other

Affiliation Records:

Site Id:	9206
Affiliation Type:	Facility Owner
Company Name:	137 ALLEN REALTY CORPORATION
Contact Type:	Not reported
Contact Name:	Not reported
Address1:	39 BOWERY, BOX 282
Address2:	Not reported
City:	NEW YORK
State:	NY
Zip Code:	10002
Country Code:	001
Phone:	(212) 693-2828
EMail:	Not reported
Fax Number:	Not reported
Modified By:	TRANSLAT
Date Last Modified:	2004-03-04

Site Id:	9206

137 ALLAN ST ASSOCIATES (Continued) **A100300705**

Affiliation Type:	Mail Contact
Company Name:	137 ALLEN REALTY CORPORATION
Contact Type:	Not reported
Contact Name:	STEPHEN CHEUNG
Address1:	39 BOWERY, BOX 282
Address2:	Not reported
City:	NEW YORK
State:	NY
Zip Code:	10002
Country Code:	001
Phone:	(212) 693-2828
EMail:	Not reported
Fax Number:	Not reported
Modified By:	TRANSLAT
Date Last Modified:	2004-03-04

Site Id:	9206
Affiliation Type:	On-Site Operator
Company Name:	137 ALLAN ST ASSOCIATES
Contact Type:	Not reported
Contact Name:	ALEXIS DURAN
Address1:	Not reported
Address2:	Not reported
City:	Not reported
State:	NN
Zip Code:	Not reported
Country Code:	001
Phone:	(212) 693-2828
EMail:	Not reported
Fax Number:	Not reported
Modified By:	TRANSLAT
Date Last Modified:	2004-03-04

Site Id:	9206
Affiliation Type:	Emergency Contact
Company Name:	137 ALLEN REALTY CORPORATION
Contact Type:	Not reported
Contact Name:	ALEXIS DURAN
Address1:	Not reported
Address2:	Not reported
City:	Not reported
State:	NN
Zip Code:	Not reported
Country Code:	001
Phone:	(212) 473-7911
EMail:	Not reported
Fax Number:	Not reported
Modified By:	TRANSLAT
Date Last Modified:	2004-03-04

Tank Info:

Tank Number:	001
Tank Id:	9948
Material Code:	0001
Common Name of Substance:	#2 Fuel Oil (On-Site Consumption)

137 ALLAN ST ASSOCIATES (Continued) **A100300705**

Equipment Records:

J02 - Dispenser - Suction Dispenser
D01 - Pipe Type - Steel/Carbon Steel/Iron
H00 - Tank Leak Detection - None
A00 - Tank Internal Protection - None
G00 - Tank Secondary Containment - None
I04 - Overfill - Product Level Gauge (A/G)
C00 - Pipe Location - No Piping
B00 - Tank External Protection - None
F00 - Pipe External Protection - None

Tank Location:	1
Tank Type:	Steel/Carbon Steel/Iron
Tank Status:	Closed - In Place
Pipe Model:	Not reported
Install Date:	Not reported
Capacity Gallons:	1500
Tightness Test Method:	NN
Date Test:	Not reported
Next Test Date:	Not reported
Date Tank Closed:	12/01/1993
Register:	True
Modified By:	TRANSLAT
Last Modified:	03/04/2004
Material Name:	Not reported

AT463 **CON ED** **NY MANIFEST** **S118463626**
ENE **107 RIDGE ST** **N/A**
1/8-1/4 **NEW YORK, NY 10002**
0.230 mi.
1212 ft. **Site 1 of 2 in cluster AT**

Relative:
Lower

Actual:
22 ft.

NY MANIFEST:

Country:	USA
EPA ID:	NYP004854499
Facility Status:	Not reported
Location Address 1:	107 RIDGE ST
Code:	BP
Location Address 2:	SB 40417
Total Tanks:	Not reported
Location City:	NEW YORK
Location State:	NY
Location Zip:	10002
Location Zip 4:	Not reported

NY MANIFEST:

EPAID:	NYP004854499
Mailing Name:	CON ED
Mailing Contact:	TOM TEELING
Mailing Address 1:	4 IRVING PLACE - 15TH FLOOR
Mailing Address 2:	Not reported
Mailing City:	NEW YORK
Mailing State:	NY
Mailing Zip:	10003
Mailing Zip 4:	Not reported
Mailing Country:	USA
Mailing Phone:	2124603770

CON ED (Continued) **S118463626**

NY MANIFEST:

Document ID:	Not reported
Manifest Status:	Not reported
seq:	Not reported
Year:	2015
Trans1 State ID:	NJ0000027193
Trans2 State ID:	Not reported
Generator Ship Date:	10/16/2015
Trans1 Recv Date:	10/16/2015
Trans2 Recv Date:	Not reported
TSD Site Recv Date:	10/23/2015
Part A Recv Date:	Not reported
Part B Recv Date:	Not reported
Generator EPA ID:	NYP004854499
Trans1 EPA ID:	Not reported
Trans2 EPA ID:	Not reported
TSDF ID 1:	NJD002200046
TSDF ID 2:	Not reported
Manifest Tracking Number:	014085723JJK
Import Indicator:	N
Export Indicator:	N
Discr Quantity Indicator:	N
Discr Type Indicator:	N
Discr Residue Indicator:	N
Discr Partial Reject Indicator:	N
Discr Full Reject Indicator:	N
Manifest Ref Number:	Not reported
Alt Facility RCRA ID:	Not reported
Alt Facility Sign Date:	Not reported
MGMT Method Type Code:	H110
Waste Code:	Not reported
Waste Code:	Not reported
Waste Code:	Not reported
Waste Code:	Not reported
Waste Code:	Not reported
Waste Code:	Not reported
Quantity:	500
Units:	P - Pounds
Number of Containers:	1
Container Type:	TT - Cargo tank, tank trucks
Handling Method:	T Chemical, physical, or biological treatment.
Specific Gravity:	1
Waste Code:	D008
Waste Code 1_2:	Not reported
Waste Code 1_3:	Not reported
Waste Code 1_4:	Not reported
Waste Code 1_5:	Not reported
Waste Code 1_6:	Not reported

Document ID:	Not reported
Manifest Status:	Not reported
seq:	Not reported
Year:	2015
Trans1 State ID:	NJ0000027193
Trans2 State ID:	Not reported
Generator Ship Date:	10/16/2015
Trans1 Recv Date:	10/16/2015

CON ED (Continued) **S118463626**

Trans2 Recv Date:	Not reported
TSD Site Recv Date:	10/23/2015
Part A Recv Date:	Not reported
Part B Recv Date:	Not reported
Generator EPA ID:	NYP004854499
Trans1 EPA ID:	Not reported
Trans2 EPA ID:	Not reported
TSDF ID 1:	NJD002200046
TSDF ID 2:	Not reported
Manifest Tracking Number:	014085723JJK
Import Indicator:	N
Export Indicator:	N
Discr Quantity Indicator:	N
Discr Type Indicator:	N
Discr Residue Indicator:	N
Discr Partial Reject Indicator:	N
Discr Full Reject Indicator:	N
Manifest Ref Number:	Not reported
Alt Facility RCRA ID:	Not reported
Alt Facility Sign Date:	Not reported
MGMT Method Type Code:	H110
Waste Code:	Not reported
Waste Code:	Not reported
Waste Code:	Not reported
Waste Code:	Not reported
Waste Code:	Not reported
Waste Code:	Not reported
Quantity:	500
Units:	P - Pounds
Number of Containers:	1
Container Type:	TT - Cargo tank, tank trucks
Handling Method:	T Chemical, physical, or biological treatment.
Specific Gravity:	1
Waste Code:	D008
Waste Code 1_2:	Not reported
Waste Code 1_3:	Not reported
Waste Code 1_4:	Not reported
Waste Code 1_5:	Not reported
Waste Code 1_6:	Not reported

AF464 **NYCHA - LAGUARDIA** **RCRA NonGen / NLR** **1001224104**
SSW **65 JEFFERSON** **FINDS** **NYR000053207**
1/8-1/4 **NEW YORK, NY 10002** **NY MANIFEST**
0.230 mi. **ECHO**
1214 ft. **Site 11 of 11 in cluster AF**

Relative:
Lower

Actual:
21 ft.

RCRA NonGen / NLR:

Date form received by agency:	01/01/2007
Facility name:	NYCHA - LAGUARDIA
Facility address:	65 JEFFERSON NEW YORK, NY 10002
EPA ID:	NYR000053207
Mailing address:	BROADWAY NEW YORK, NY 10007
Contact:	FRANK OCELLO
Contact address:	BROADWAY NEW YORK, NY 10007

NYCHA - LAGUARDIA (Continued) **1001224104**

Contact country: US
Contact telephone: (212) 306-3229
Contact email: Not reported
EPA Region: 02
Classification: Non-Generator
Description: Handler: Non-Generators do not presently generate hazardous waste

Owner/Operator Summary:
Owner/operator name: NYCHA
Owner/operator address: 250 BROADWAY 16TH FLOOR
NEW YORK, NY 10007
Owner/operator country: US
Owner/operator telephone: (212) 306-3229
Legal status: Municipal
Owner/Operator Type: Owner
Owner/Op start date: Not reported
Owner/Op end date: Not reported

Owner/operator name: NYCHA
Owner/operator address: 250 BROADWAY 16TH FLOOR
NEW YORK, NY 10007
Owner/operator country: US
Owner/operator telephone: (212) 306-3229
Legal status: Municipal
Owner/Operator Type: Operator
Owner/Op start date: Not reported
Owner/Op end date: Not reported

Handler Activities Summary:
U.S. importer of hazardous waste: No
Mixed waste (haz. and radioactive): No
Recycler of hazardous waste: No
Transporter of hazardous waste: No
Treater, storer or disposer of HW: No
Underground injection activity: No
On-site burner exemption: No
Furnace exemption: No
Used oil fuel burner: No
Used oil processor: No
User oil refiner: No
Used oil fuel marketer to burner: No
Used oil Specification marketer: No
Used oil transfer facility: No
Used oil transporter: No

Historical Generators:
Date form received by agency: 01/01/2006
Site name: NYCHA - LAGUARDIA
Classification: Not a generator, verified

Date form received by agency: 04/02/1998
Site name: NYCHA - LAGUARDIA
Classification: Small Quantity Generator

. Waste code: U240
. Waste name: 2,4-D, SALTS & ESTERS (OR) ACETIC ACID, (2,4-DICHLOROPHENOXY)-, SALTS

NYCHA - LAGUARDIA (Continued) **1001224104**

& ESTERS (OR) DICHLOROPHENOXYACETIC ACID 2,4-D

Violation Status: No violations found

FINDS:

Registry ID: 110004542068

Environmental Interest/Information System
RCRAInfo is a national information system that supports the Resource Conservation and Recovery Act (RCRA) program through the tracking of events and activities related to facilities that generate, transport, and treat, store, or dispose of hazardous waste. RCRAInfo allows RCRA program staff to track the notification, permit, compliance, and corrective action activities required under RCRA.

NY MANIFEST:

Country:	USA
EPA ID:	NYR000053207
Facility Status:	Not reported
Location Address 1:	65 JEFFERSON ST/LAGUARDIA HSE
Code:	BP
Location Address 2:	Not reported
Total Tanks:	Not reported
Location City:	Not reported
Location State:	NY
Location Zip:	Not reported
Location Zip 4:	Not reported

NY MANIFEST:

EPAID:	NYR000053207
Mailing Name:	NYCHA/LAGUARDIA HOUSES
Mailing Contact:	PASQUALE NERO
Mailing Address 1:	250 BROADWAY
Mailing Address 2:	Not reported
Mailing City:	NEW YORK
Mailing State:	NY
Mailing Zip:	10007
Mailing Zip 4:	Not reported
Mailing Country:	USA
Mailing Phone:	2123063192

NY MANIFEST:

Document ID:	NJA2784860
Manifest Status:	Not reported
seq:	01
Year:	1998
Trans1 State ID:	S5811
Trans2 State ID:	Not reported
Generator Ship Date:	05/19/1998
Trans1 Recv Date:	05/19/1998
Trans2 Recv Date:	Not reported
TSD Site Recv Date:	05/19/1998
Part A Recv Date:	Not reported
Part B Recv Date:	Not reported
Generator EPA ID:	NYR000053207

NYCHA - LAGUARDIA (Continued) **1001224104**

Trans1 EPA ID:	NJ0000027193
Trans2 EPA ID:	Not reported
TSDF ID 1:	NJD002200046
TSDF ID 2:	Not reported
Manifest Tracking Number:	Not reported
Import Indicator:	Not reported
Export Indicator:	Not reported
Discr Quantity Indicator:	Not reported
Discr Type Indicator:	Not reported
Discr Residue Indicator:	Not reported
Discr Partial Reject Indicator:	Not reported
Discr Full Reject Indicator:	Not reported
Manifest Ref Number:	Not reported
Alt Facility RCRA ID:	Not reported
Alt Facility Sign Date:	Not reported
MGMT Method Type Code:	Not reported
Waste Code:	U240 - 2,4 D,SALTS + ESTERS
Waste Code:	Not reported
Waste Code:	Not reported
Waste Code:	Not reported
Waste Code:	Not reported
Waste Code:	Not reported
Quantity:	00055
Units:	G - Gallons (liquids only)* (8.3 pounds)
Number of Containers:	001
Container Type:	DM - Metal drums, barrels
Handling Method:	B Incineration, heat recovery, burning.
Specific Gravity:	01.00

ECHO:

Envid:	1001224104
Registry ID:	110004542068
DFR URL:	http://echo.epa.gov/detailed_facility_report?fid=110004542068

AP465 **CON EDISON** **RCRA NonGen / NLR** **1014397859**
WSW **49 CANAL ST & ORCHARD ST** **NY MANIFEST** **NYP004202008**
1/8-1/4 **NEW YORK, NY 10002** **NJ MANIFEST**
0.230 mi.
1215 ft. **Site 7 of 12 in cluster AP**

Relative:
Higher

Actual:
39 ft.

RCRA NonGen / NLR:

Date form received by agency:	02/11/2010
Facility name:	CON EDISON
Facility address:	49 CANAL ST & ORCHARD ST NEW YORK, NY 10002
EPA ID:	NYP004202008
Mailing address:	4 IRVING PL, RM 828 NEW YORK, NY 10003
Contact:	PATRICK HANLEY
Contact address:	Not reported Not reported
Contact country:	Not reported
Contact telephone:	(347) 203-1475
Contact email:	Not reported
EPA Region:	02
Classification:	Non-Generator

CON EDISON (Continued) **1014397859**

Description: Handler: Non-Generators do not presently generate hazardous waste

Handler Activities Summary:

U.S. importer of hazardous waste:	No
Mixed waste (haz. and radioactive):	No
Recycler of hazardous waste:	No
Transporter of hazardous waste:	No
Treater, storer or disposer of HW:	No
Underground injection activity:	No
On-site burner exemption:	No
Furnace exemption:	No
Used oil fuel burner:	No
Used oil processor:	No
User oil refiner:	No
Used oil fuel marketer to burner:	No
Used oil Specification marketer:	No
Used oil transfer facility:	No
Used oil transporter:	No

Violation Status: No violations found

NY MANIFEST:

Country:	USA
EPA ID:	NYP004202008
Facility Status:	Not reported
Location Address 1:	F/O 49 CANAL ST
Code:	BP
Location Address 2:	Not reported
Total Tanks:	Not reported
Location City:	NEW YORK
Location State:	NY
Location Zip:	10002
Location Zip 4:	Not reported

NY MANIFEST:

EPAID:	NYP004202008
Mailing Name:	CONSOLIDATED EDISON
Mailing Contact:	FRANKLYN MURRAY
Mailing Address 1:	4 IRVING PLACE RM 828
Mailing Address 2:	Not reported
Mailing City:	NEW YORK
Mailing State:	NY
Mailing Zip:	10003
Mailing Zip 4:	Not reported
Mailing Country:	USA
Mailing Phone:	2124602808

NY MANIFEST:

Document ID:	Not reported
Manifest Status:	Not reported
seq:	Not reported
Year:	2010
Trans1 State ID:	NJ0000027193
Trans2 State ID:	Not reported
Generator Ship Date:	02/11/2010
Trans1 Recv Date:	02/11/2010
Trans2 Recv Date:	Not reported

CON EDISON (Continued) **1014397859**

TSD Site Recv Date:	02/11/2010
Part A Recv Date:	Not reported
Part B Recv Date:	Not reported
Generator EPA ID:	NYP004202008
Trans1 EPA ID:	Not reported
Trans2 EPA ID:	Not reported
TSDF ID 1:	NJD002200046
TSDF ID 2:	Not reported
Manifest Tracking Number:	001084764GBF
Import Indicator:	N
Export Indicator:	N
Discr Quantity Indicator:	N
Discr Type Indicator:	N
Discr Residue Indicator:	N
Discr Partial Reject Indicator:	N
Discr Full Reject Indicator:	N
Manifest Ref Number:	Not reported
Alt Facility RCRA ID:	Not reported
Alt Facility Sign Date:	Not reported
MGMT Method Type Code:	H111
Waste Code:	Not reported
Waste Code:	Not reported
Waste Code:	Not reported
Waste Code:	Not reported
Waste Code:	Not reported
Waste Code:	Not reported
Quantity:	1500.0
Units:	P - Pounds
Number of Containers:	1.0
Container Type:	TT - Cargo tank, tank trucks
Handling Method:	T Chemical, physical, or biological treatment.
Specific Gravity:	1.0
Waste Code:	D008
Waste Code 1_2:	Not reported
Waste Code 1_3:	Not reported
Waste Code 1_4:	Not reported
Waste Code 1_5:	Not reported
Waste Code 1_6:	Not reported

NJ MANIFEST:

EPA Id:	NYP004202008
Mail Address:	4 IRVING PL, RM 828
Mail City/State/Zip:	NEW YORK, NY 10003
Facility Phone:	Not reported
Emergency Phone:	Not reported
Contact:	PATRICK HANLEY
Comments:	Not reported
SIC Code:	Not reported
County:	NY061
Municipal:	Not reported
Previous EPA Id:	Not reported
Gen Flag:	Not reported
Trans Flag:	Not reported
TSDF Flag:	Not reported
Name Change:	Not reported
Date Change:	Not reported

CON EDISON (Continued) **1014397859**

Manifest:

Manifest Number:	001084764GBF
EPA ID:	NYP004202008
Date Shipped:	02/11/2010
TSDF EPA ID:	NJD002200046
Transporter EPA ID:	NJ0000027193
Transporter 2 EPA ID:	Not reported
Transporter 3 EPA ID:	Not reported
Transporter 4 EPA ID:	Not reported
Transporter 5 EPA ID:	Not reported
Transporter 6 EPA ID:	Not reported
Transporter 7 EPA ID:	Not reported
Transporter 8 EPA ID:	Not reported
Transporter 9 EPA ID:	Not reported
Transporter 10 EPA ID:	Not reported
Date Trans1 Transported Waste:	02/11/2010
Date Trans2 Transported Waste:	Not reported
Date Trans3 Transported Waste:	Not reported
Date Trans4 Transported Waste:	Not reported
Date Trans5 Transported Waste:	Not reported
Date Trans6 Transported Waste:	Not reported
Date Trans7 Transported Waste:	Not reported
Date Trans8 Transported Waste:	Not reported
Date Trans9 Transported Waste:	Not reported
Date Trans10 Transported Waste:	Not reported
Date TSDF Received Waste:	02/11/2010
TSDF EPA Facility Name:	Not reported
QTY Units:	Not reported
Transporter SEQ ID:	Not reported
Transporter-1 Date:	Not reported
Waste SEQ ID:	Not reported
Waste Type Code 2:	Not reported
Waste Type Code 3:	Not reported
Waste Type Code 4:	Not reported
Waste Type Code 5:	Not reported
Waste Type Code 6:	Not reported
Date Accepted:	Not reported
Manifest Discrepancy Type:	Not reported
Data Entry Number:	Not reported
Was Load Rejected:	NEW YORK, NY 10003
Reason Load Was Rejected:	Not reported

Waste:

Manifest Year:	Not reported
Waste Code:	D008
Hand Code:	H111
Quantity:	1500 P

AP466 **CON EDISON** **RCRA NonGen / NLR** **1019908665**
WSW **49 CANAL ST** **ECHO** **NYP004848505**
1/8-1/4 **NEW YORK, NY 10013**
0.230 mi.
1215 ft. **Site 8 of 12 in cluster AP**

Relative:
Higher

Actual:
39 ft.

RCRA NonGen / NLR:

Date form received by agency:	10/06/2015
Facility name:	CON EDISON
Facility address:	49 CANAL ST NEW YORK, NY 10013
EPA ID:	NYP004848505
Mailing address:	IRVING PL 15TH FL NE NEW YORK, NY 10003
Contact:	THOMAS TEELING
Contact address:	Not reported Not reported
Contact country:	Not reported
Contact telephone:	(212) 460-3770
Contact email:	Not reported
EPA Region:	02
Classification:	Non-Generator
Description:	Handler: Non-Generators do not presently generate hazardous waste

Handler Activities Summary:

U.S. importer of hazardous waste:	No
Mixed waste (haz. and radioactive):	No
Recycler of hazardous waste:	No
Transporter of hazardous waste:	No
Treater, storer or disposer of HW:	No
Underground injection activity:	No
On-site burner exemption:	No
Furnace exemption:	No
Used oil fuel burner:	No
Used oil processor:	No
User oil refiner:	No
Used oil fuel marketer to burner:	No
Used oil Specification marketer:	No
Used oil transfer facility:	No
Used oil transporter:	No

Historical Generators:

Date form received by agency:	10/06/2015
Site name:	CON EDISON
Classification:	Small Quantity Generator
Violation Status:	No violations found

ECHO:

Envid:	1019908665
Registry ID:	110069680697
DFR URL:	http://echo.epa.gov/detailed_facility_report?fid=110069680697

AP467 **CON EDISON** **NY MANIFEST** **S117065581**
WSW **49 CANAL ST** **N/A**
1/8-1/4 **NEW YORK, NY 10013**
0.230 mi.
1215 ft. **Site 9 of 12 in cluster AP**

Relative:
Higher

Actual:
39 ft.

NY MANIFEST:

Country:	USA
EPA ID:	NYP004848505
Facility Status:	Not reported
Location Address 1:	49 CANAL ST
Code:	BP
Location Address 2:	SB 28644
Total Tanks:	Not reported
Location City:	NEW YORK
Location State:	NY
Location Zip:	Not reported
Location Zip 4:	Not reported

NY MANIFEST:

EPAID:	NYP004848505
Mailing Name:	CON EDISON
Mailing Contact:	DENNIS HUACON
Mailing Address 1:	4 IRVING PL 15TH FL
Mailing Address 2:	Not reported
Mailing City:	NEW YORK
Mailing State:	NY
Mailing Zip:	10003
Mailing Zip 4:	Not reported
Mailing Country:	USA
Mailing Phone:	2124603770

NY MANIFEST:

Document ID:	Not reported
Manifest Status:	Not reported
seq:	Not reported
Year:	2015
Trans1 State ID:	NJ0000027193
Trans2 State ID:	Not reported
Generator Ship Date:	10/06/2015
Trans1 Recv Date:	10/06/2015
Trans2 Recv Date:	Not reported
TSD Site Recv Date:	10/06/2015
Part A Recv Date:	Not reported
Part B Recv Date:	Not reported
Generator EPA ID:	NYP004848505
Trans1 EPA ID:	Not reported
Trans2 EPA ID:	Not reported
TSDF ID 1:	NJD002200046
TSDF ID 2:	Not reported
Manifest Tracking Number:	013245295JJK
Import Indicator:	N
Export Indicator:	N
Discr Quantity Indicator:	N
Discr Type Indicator:	N
Discr Residue Indicator:	N
Discr Partial Reject Indicator:	N
Discr Full Reject Indicator:	N
Manifest Ref Number:	Not reported

CON EDISON (Continued) **S117065581**

Alt Facility RCRA ID:	Not reported
Alt Facility Sign Date:	Not reported
MGMT Method Type Code:	H110
Waste Code:	Not reported
Waste Code:	Not reported
Waste Code:	Not reported
Waste Code:	Not reported
Waste Code:	Not reported
Waste Code:	Not reported
Quantity:	300
Units:	P - Pounds
Number of Containers:	1
Container Type:	TT - Cargo tank, tank trucks
Handling Method:	T Chemical, physical, or biological treatment.
Specific Gravity:	1
Waste Code:	D008
Waste Code 1_2:	Not reported
Waste Code 1_3:	Not reported
Waste Code 1_4:	Not reported
Waste Code 1_5:	Not reported
Waste Code 1_6:	Not reported
Document ID:	Not reported
Manifest Status:	Not reported
seq:	Not reported
Year:	2015
Trans1 State ID:	NJ0000027193
Trans2 State ID:	Not reported
Generator Ship Date:	10/06/2015
Trans1 Recv Date:	10/06/2015
Trans2 Recv Date:	Not reported
TSD Site Recv Date:	10/06/2015
Part A Recv Date:	Not reported
Part B Recv Date:	Not reported
Generator EPA ID:	NYP004848505
Trans1 EPA ID:	Not reported
Trans2 EPA ID:	Not reported
TSDF ID 1:	NJD002200046
TSDF ID 2:	Not reported
Manifest Tracking Number:	013245295JJK
Import Indicator:	N
Export Indicator:	N
Discr Quantity Indicator:	N
Discr Type Indicator:	N
Discr Residue Indicator:	N
Discr Partial Reject Indicator:	N
Discr Full Reject Indicator:	N
Manifest Ref Number:	Not reported
Alt Facility RCRA ID:	Not reported
Alt Facility Sign Date:	Not reported
MGMT Method Type Code:	H110
Waste Code:	Not reported
Waste Code:	Not reported
Waste Code:	Not reported
Waste Code:	Not reported
Waste Code:	Not reported
Waste Code:	Not reported

CON EDISON (Continued) **S117065581**

Quantity:	300
Units:	P - Pounds
Number of Containers:	1
Container Type:	TT - Cargo tank, tank trucks
Handling Method:	T Chemical, physical, or biological treatment.
Specific Gravity:	1
Waste Code:	D008
Waste Code 1_2:	Not reported
Waste Code 1_3:	Not reported
Waste Code 1_4:	Not reported
Waste Code 1_5:	Not reported
Waste Code 1_6:	Not reported

Country:	USA
EPA ID:	NYP004581518
Facility Status:	Not reported
Location Address 1:	49 CANAL ST
Code:	BP
Location Address 2:	SB 28644
Total Tanks:	Not reported
Location City:	NEW YORK
Location State:	NY
Location Zip:	10002
Location Zip 4:	Not reported

NY MANIFEST:

EPAID:	NYP004581518
Mailing Name:	CON EDISON
Mailing Contact:	TOM TEELING
Mailing Address 1:	4 IRVING PLACE 15TH FLOOR
Mailing Address 2:	Not reported
Mailing City:	NEW YORK
Mailing State:	NY
Mailing Zip:	10003
Mailing Zip 4:	Not reported
Mailing Country:	USA
Mailing Phone:	Not reported

NY MANIFEST:

Document ID:	Not reported
Manifest Status:	Not reported
seq:	Not reported
Year:	2014
Trans1 State ID:	NJD003812047
Trans2 State ID:	Not reported
Generator Ship Date:	06/30/2014
Trans1 Recv Date:	06/30/2014
Trans2 Recv Date:	Not reported
TSD Site Recv Date:	07/01/2014
Part A Recv Date:	Not reported
Part B Recv Date:	Not reported
Generator EPA ID:	NYP004581518
Trans1 EPA ID:	Not reported
Trans2 EPA ID:	Not reported
TSDF ID 1:	NJD991291105
TSDF ID 2:	Not reported

CON EDISON (Continued) **S117065581**

Manifest Tracking Number:	002503284GBF
Import Indicator:	N
Export Indicator:	N
Discr Quantity Indicator:	N
Discr Type Indicator:	N
Discr Residue Indicator:	N
Discr Partial Reject Indicator:	N
Discr Full Reject Indicator:	N
Manifest Ref Number:	Not reported
Alt Facility RCRA ID:	Not reported
Alt Facility Sign Date:	Not reported
MGMT Method Type Code:	H110
Waste Code:	Not reported
Waste Code:	Not reported
Waste Code:	Not reported
Waste Code:	Not reported
Waste Code:	Not reported
Waste Code:	Not reported
Quantity:	1000
Units:	P - Pounds
Number of Containers:	1
Container Type:	TT - Cargo tank, tank trucks
Handling Method:	T Chemical, physical, or biological treatment.
Specific Gravity:	1
Waste Code:	D008
Waste Code 1_2:	Not reported
Waste Code 1_3:	Not reported
Waste Code 1_4:	Not reported
Waste Code 1_5:	Not reported
Waste Code 1_6:	Not reported

AS468 **CON ED** **NY MANIFEST** **S118463559**
NNE **153 NORFOLK ST OPP OF** **N/A**
1/8-1/4 **NEW YORK, NY 10002**
0.231 mi.
1218 ft. **Site 2 of 9 in cluster AS**

Relative:
Lower

Actual:
30 ft.

NY MANIFEST:

Country:	USA
EPA ID:	NYP004853483
Facility Status:	Not reported
Location Address 1:	153 NORFOLK ST OPP OF
Code:	BP
Location Address 2:	Not reported
Total Tanks:	Not reported
Location City:	NEW YORK
Location State:	NY
Location Zip:	10002
Location Zip 4:	Not reported

NY MANIFEST:

EPAID:	NYP004853483
Mailing Name:	CON ED
Mailing Contact:	TOM TEELING
Mailing Address 1:	4 IRVING PLACE - 15TH FLOOR
Mailing Address 2:	Not reported
Mailing City:	NEW YORK

CON ED (Continued) **S118463559**

Mailing State:	NY
Mailing Zip:	10003
Mailing Zip 4:	Not reported
Mailing Country:	USA
Mailing Phone:	2124603770

NY MANIFEST:

Document ID:	Not reported
Manifest Status:	Not reported
seq:	Not reported
Year:	2015
Trans1 State ID:	NJ0000027193
Trans2 State ID:	Not reported
Generator Ship Date:	10/15/2015
Trans1 Recv Date:	10/15/2015
Trans2 Recv Date:	Not reported
TSD Site Recv Date:	10/16/2015
Part A Recv Date:	Not reported
Part B Recv Date:	Not reported
Generator EPA ID:	NYP004853483
Trans1 EPA ID:	Not reported
Trans2 EPA ID:	Not reported
TSDF ID 1:	NJD002200046
TSDF ID 2:	Not reported
Manifest Tracking Number:	014085563JJK
Import Indicator:	N
Export Indicator:	N
Discr Quantity Indicator:	N
Discr Type Indicator:	N
Discr Residue Indicator:	N
Discr Partial Reject Indicator:	N
Discr Full Reject Indicator:	N
Manifest Ref Number:	Not reported
Alt Facility RCRA ID:	Not reported
Alt Facility Sign Date:	Not reported
MGMT Method Type Code:	H110
Waste Code:	Not reported
Waste Code:	Not reported
Waste Code:	Not reported
Waste Code:	Not reported
Waste Code:	Not reported
Waste Code:	Not reported
Quantity:	3000
Units:	P - Pounds
Number of Containers:	1
Container Type:	TT - Cargo tank, tank trucks
Handling Method:	T Chemical, physical, or biological treatment.
Specific Gravity:	1
Waste Code:	D008
Waste Code 1_2:	Not reported
Waste Code 1_3:	Not reported
Waste Code 1_4:	Not reported
Waste Code 1_5:	Not reported
Waste Code 1_6:	Not reported

Document ID:	Not reported
Manifest Status:	Not reported

CON ED (Continued) **S118463559**

seq:	Not reported
Year:	2015
Trans1 State ID:	NJ0000027193
Trans2 State ID:	Not reported
Generator Ship Date:	10/15/2015
Trans1 Recv Date:	10/15/2015
Trans2 Recv Date:	Not reported
TSD Site Recv Date:	10/16/2015
Part A Recv Date:	Not reported
Part B Recv Date:	Not reported
Generator EPA ID:	NYP004853483
Trans1 EPA ID:	Not reported
Trans2 EPA ID:	Not reported
TSDF ID 1:	NJD002200046
TSDF ID 2:	Not reported
Manifest Tracking Number:	014085563JJK
Import Indicator:	N
Export Indicator:	N
Discr Quantity Indicator:	N
Discr Type Indicator:	N
Discr Residue Indicator:	N
Discr Partial Reject Indicator:	N
Discr Full Reject Indicator:	N
Manifest Ref Number:	Not reported
Alt Facility RCRA ID:	Not reported
Alt Facility Sign Date:	Not reported
MGMT Method Type Code:	H110
Waste Code:	Not reported
Waste Code:	Not reported
Waste Code:	Not reported
Waste Code:	Not reported
Waste Code:	Not reported
Waste Code:	Not reported
Quantity:	3000
Units:	P - Pounds
Number of Containers:	1
Container Type:	TT - Cargo tank, tank trucks
Handling Method:	T Chemical, physical, or biological treatment.
Specific Gravity:	1
Waste Code:	D008
Waste Code 1_2:	Not reported
Waste Code 1_3:	Not reported
Waste Code 1_4:	Not reported
Waste Code 1_5:	Not reported
Waste Code 1_6:	Not reported

AS469 **CON EDISON - SERVICE BOX 40105** **RCRA-LQG** **1019325737**
NNE **153 NORFOLK ST OPP OF** **NYP004853483**
1/8-1/4 **NEW YORK, NY 10002**
0.231 mi.
1218 ft. **Site 3 of 9 in cluster AS**

Relative:
Lower

Actual:
30 ft.

RCRA-LQG:

Date form received by agency:	02/05/2016
Facility name:	CON EDISON - SERVICE BOX 40105
Facility address:	153 NORFOLK ST OPP OF NEW YORK, NY 10002

CON EDISON - SERVICE BOX 40105 (Continued) **1019325737**

EPA ID:	NYP004853483
Mailing address:	IRVING PLACE, 15TH FL NE NEW YORK, NY 10003
Contact:	THERESA BURKARD
Contact address:	IRVING PLACE, 15TH FL NE NEW YORK, NY 10003
Contact country:	US
Contact telephone:	(212) 460-2262
Contact email:	BURKARDT@CONED.COM
EPA Region:	02
Classification:	Large Quantity Generator
Description:	Handler: generates 1,000 kg or more of hazardous waste during any calendar month; or generates more than 1 kg of acutely hazardous waste during any calendar month; or generates more than 100 kg of any residue or contaminated soil, waste or other debris resulting from the cleanup of a spill, into or on any land or water, of acutely hazardous waste during any calendar month; or generates 1 kg or less of acutely hazardous waste during any calendar month, and accumulates more than 1 kg of acutely hazardous waste at any time; or generates 100 kg or less of any residue or contaminated soil, waste or other debris resulting from the cleanup of a spill, into or on any land or water, of acutely hazardous waste during any calendar month, and accumulates more than 100 kg of that material at any time

Owner/Operator Summary:

Owner/operator name:	CONSOLIDATED EDISON COMPANY OF NY, INC.
Owner/operator address:	IRVING PLACE NEW YORK, NY 10003
Owner/operator country:	US
Owner/operator telephone:	Not reported
Legal status:	Private
Owner/Operator Type:	Owner
Owner/Op start date:	10/15/2015
Owner/Op end date:	Not reported

Owner/operator name:	CONSOLIDATED EDISON COMPANY OF NY, INC.
Owner/operator address:	IRVING PLACE NEW YORK, NY 10003
Owner/operator country:	US
Owner/operator telephone:	Not reported
Legal status:	Private
Owner/Operator Type:	Operator
Owner/Op start date:	10/15/2015
Owner/Op end date:	Not reported

Handler Activities Summary:

U.S. importer of hazardous waste:	No
Mixed waste (haz. and radioactive):	No
Recycler of hazardous waste:	No
Transporter of hazardous waste:	No
Treater, storer or disposer of HW:	No
Underground injection activity:	No
On-site burner exemption:	No
Furnace exemption:	No
Used oil fuel burner:	No
Used oil processor:	No

CON EDISON - SERVICE BOX 40105 (Continued) **1019325737**

User oil refiner: No
Used oil fuel marketer to burner: No
Used oil Specification marketer: No
Used oil transfer facility: No
Used oil transporter: No

. Waste code: D008
. Waste name: LEAD

Violation Status: No violations found

AI470
NE
1/8-1/4
0.231 mi.
1222 ft.

40 CLINTON,LLC
40 CLINTON STREET
NEW YORK, NY 10002

NY AST **A100183591**
N/A

Site 10 of 15 in cluster AI

Relative:
Lower

Actual:
25 ft.

AST:
Region: STATE
DEC Region: 2
Site Status: Active
Facility Id: 2-607034
Program Type: PBS
UTM X: 585764.93430
UTM Y: 4508169.34100
Expiration Date: 09/28/2021
Site Type: Apartment Building/Office Building

Affiliation Records:
Site Id: 28889
Affiliation Type: Facility Owner
Company Name: 40 CLINTON,LLC
Contact Type: PROPERTY MANAGER
Contact Name: ALEXANDRA MARTINEZ
Address1: 335 EAST 10TH STREET
Address2: Not reported
City: NEW YORK
State: NY
Zip Code: 10009
Country Code: 001
Phone: (212) 673-7333 8
EMail: Not reported
Fax Number: Not reported
Modified By: DMPOKRZY
Date Last Modified: 2016-12-19

Site Id: 28889
Affiliation Type: Mail Contact
Company Name: NEW YORK REALTY MNGMT.
Contact Type: Not reported
Contact Name: ALEXANDRA MARTINEZ
Address1: 335 EAST 10TH STREET
Address2: Not reported
City: NEW YORK
State: NY
Zip Code: 10009
Country Code: 001
Phone: (646) 790-3494
EMail: AYANEZ@TOWERBROKERAGE.COM

40 CLINTON,LLC (Continued) **A100183591**

Fax Number:	Not reported
Modified By:	DMPOKRZY
Date Last Modified:	2016-12-19

Site Id:	28889
Affiliation Type:	On-Site Operator
Company Name:	40 CLINTON,LLC
Contact Type:	Not reported
Contact Name:	ROLANDO DOMINQUEZ
Address1:	Not reported
Address2:	Not reported
City:	Not reported
State:	NN
Zip Code:	Not reported
Country Code:	001
Phone:	(917) 584-4556 8
EMail:	Not reported
Fax Number:	Not reported
Modified By:	DMPOKRZY
Date Last Modified:	2016-12-19

Site Id:	28889
Affiliation Type:	Emergency Contact
Company Name:	40 CLINTON,LLC
Contact Type:	Not reported
Contact Name:	ALEXANDRA MARTINEZ
Address1:	Not reported
Address2:	Not reported
City:	Not reported
State:	NN
Zip Code:	Not reported
Country Code:	999
Phone:	(917) 584-4556
EMail:	Not reported
Fax Number:	Not reported
Modified By:	DMPOKRZY
Date Last Modified:	2016-12-19

Tank Info:

Tank Number:	001
Tank Id:	62201
Material Code:	0001
Common Name of Substance:	#2 Fuel Oil (On-Site Consumption)

Equipment Records:

J02 - Dispenser - Suction Dispenser
D01 - Pipe Type - Steel/Carbon Steel/Iron
G03 - Tank Secondary Containment - Vault (w/o access)
L09 - Piping Leak Detection - Exempt Suction Piping
C03 - Pipe Location - Aboveground/Underground Combination
A00 - Tank Internal Protection - None
I04 - Overfill - Product Level Gauge (A/G)
H00 - Tank Leak Detection - None
I05 - Overfill - Vent Whistle
F00 - Pipe External Protection - None

40 CLINTON,LLC (Continued) **A100183591**

	B00 - Tank External Protection - None
Tank Location:	1
Tank Type:	Steel/Carbon Steel/Iron
Tank Status:	In Service
Pipe Model:	Not reported
Install Date:	12/01/1963
Capacity Gallons:	3000
Tightness Test Method:	NN
Date Test:	Not reported
Next Test Date:	Not reported
Date Tank Closed:	Not reported
Register:	True
Modified By:	MSBAPTIS
Last Modified:	06/29/2011
Material Name:	Not reported

AC471 **CON EDISON** **RCRA NonGen / NLR** **1019907697**
ESE **5 WILLET ST SB51528** **NYP004837068**
1/8-1/4 **NEW YORK, NY 10002**
0.232 mi.
1224 ft. **Site 5 of 11 in cluster AC**

Relative:
Lower

Actual:
30 ft.

RCRA NonGen / NLR:

Date form received by agency:	09/10/2015
Facility name:	CON EDISON
Facility address:	5 WILLET ST SB51528
	NEW YORK, NY 10002
EPA ID:	NYP004837068
Mailing address:	IRVING PL 15TH FL NE
	NEW YORK, NY 10003
Contact:	THOMAS TEELING
Contact address:	Not reported
	Not reported
Contact country:	Not reported
Contact telephone:	(212) 460-3770
Contact email:	Not reported
EPA Region:	02
Classification:	Non-Generator
Description:	Handler: Non-Generators do not presently generate hazardous waste

Handler Activities Summary:

U.S. importer of hazardous waste:	No
Mixed waste (haz. and radioactive):	No
Recycler of hazardous waste:	No
Transporter of hazardous waste:	No
Treater, storer or disposer of HW:	No
Underground injection activity:	No
On-site burner exemption:	No
Furnace exemption:	No
Used oil fuel burner:	No
Used oil processor:	No
User oil refiner:	No
Used oil fuel marketer to burner:	No
Used oil Specification marketer:	No
Used oil transfer facility:	No
Used oil transporter:	No

CON EDISON (Continued) **1019907697**

Historical Generators:
Date form received by agency: 09/10/2015
Site name: CON EDISON
Classification: Small Quantity Generator

Violation Status: No violations found

AC472 **CON EDISON** **NY MANIFEST** **S119077686**
ESE **5 WILLET ST** **N/A**
1/8-1/4 **NEW YORK, NY 10002**
0.232 mi.
1224 ft. **Site 6 of 11 in cluster AC**

Relative:
Lower

Actual:
30 ft.

NY MANIFEST:
Country: USA
EPA ID: NYP004836530
Facility Status: Not reported
Location Address 1: 500 WILLETT ST
Code: BP
Location Address 2: SB 51526
Total Tanks: Not reported
Location City: NEW YORK
Location State: NY
Location Zip: 10002
Location Zip 4: Not reported

NY MANIFEST:
EPAID: NYP004836530
Mailing Name: CON EDISON
Mailing Contact: DENNIS HUACON
Mailing Address 1: 4 IRVING PL 15TH FL
Mailing Address 2: Not reported
Mailing City: NEW YORK
Mailing State: NY
Mailing Zip: 10003
Mailing Zip 4: Not reported
Mailing Country: USA
Mailing Phone: 2124603770

NY MANIFEST:
Document ID: Not reported
Manifest Status: Not reported
seq: Not reported
Year: 2015
Trans1 State ID: NJD003812047
Trans2 State ID: Not reported
Generator Ship Date: 09/10/2015
Trans1 Recv Date: 09/10/2015
Trans2 Recv Date: Not reported
TSD Site Recv Date: 09/17/2015
Part A Recv Date: Not reported
Part B Recv Date: Not reported
Generator EPA ID: NYP004836530
Trans1 EPA ID: Not reported
Trans2 EPA ID: Not reported
TSDF ID 1: NJD991291105
TSDF ID 2: Not reported
Manifest Tracking Number: 002613193GBF

CON EDISON (Continued) **S119077686**

Import Indicator:	N
Export Indicator:	N
Discr Quantity Indicator:	N
Discr Type Indicator:	N
Discr Residue Indicator:	N
Discr Partial Reject Indicator:	N
Discr Full Reject Indicator:	N
Manifest Ref Number:	Not reported
Alt Facility RCRA ID:	Not reported
Alt Facility Sign Date:	Not reported
MGMT Method Type Code:	H110
Waste Code:	Not reported
Waste Code:	Not reported
Waste Code:	Not reported
Waste Code:	Not reported
Waste Code:	Not reported
Waste Code:	Not reported
Quantity:	500
Units:	P - Pounds
Number of Containers:	1
Container Type:	TT - Cargo tank, tank trucks
Handling Method:	T Chemical, physical, or biological treatment.
Specific Gravity:	1
Waste Code:	D008
Waste Code 1_2:	Not reported
Waste Code 1_3:	Not reported
Waste Code 1_4:	Not reported
Waste Code 1_5:	Not reported
Waste Code 1_6:	Not reported
Document ID:	Not reported
Manifest Status:	Not reported
seq:	Not reported
Year:	2015
Trans1 State ID:	NJD003812047
Trans2 State ID:	Not reported
Generator Ship Date:	09/10/2015
Trans1 Recv Date:	09/10/2015
Trans2 Recv Date:	Not reported
TSD Site Recv Date:	09/17/2015
Part A Recv Date:	Not reported
Part B Recv Date:	Not reported
Generator EPA ID:	NYP004836530
Trans1 EPA ID:	Not reported
Trans2 EPA ID:	Not reported
TSDF ID 1:	NJD991291105
TSDF ID 2:	Not reported
Manifest Tracking Number:	002613193GBF
Import Indicator:	N
Export Indicator:	N
Discr Quantity Indicator:	N
Discr Type Indicator:	N
Discr Residue Indicator:	N
Discr Partial Reject Indicator:	N
Discr Full Reject Indicator:	N
Manifest Ref Number:	Not reported
Alt Facility RCRA ID:	Not reported

CON EDISON (Continued) **S119077686**

Alt Facility Sign Date:	Not reported
MGMT Method Type Code:	H110
Waste Code:	Not reported
Waste Code:	Not reported
Waste Code:	Not reported
Waste Code:	Not reported
Waste Code:	Not reported
Waste Code:	Not reported
Quantity:	500
Units:	P - Pounds
Number of Containers:	1
Container Type:	TT - Cargo tank, tank trucks
Handling Method:	T Chemical, physical, or biological treatment.
Specific Gravity:	1
Waste Code:	D008
Waste Code 1_2:	Not reported
Waste Code 1_3:	Not reported
Waste Code 1_4:	Not reported
Waste Code 1_5:	Not reported
Waste Code 1_6:	Not reported

AC473 **CON EDISON** **RCRA NonGen / NLR** **1019907696**
ESE **5 WILLET ST SB51527** **NYP004837050**
1/8-1/4 **NEW YORK, NY 10002**
0.232 mi.
1224 ft. **Site 7 of 11 in cluster AC**

Relative:
Lower

Actual:
30 ft.

RCRA NonGen / NLR:

Date form received by agency:	09/10/2015
Facility name:	CON EDISON
Facility address:	5 WILLET ST SB51527 NEW YORK, NY 10002
EPA ID:	NYP004837050
Mailing address:	IRVING PL 15TH FL NE NEW YORK, NY 10003
Contact:	THOMAS TEELING
Contact address:	Not reported Not reported
Contact country:	Not reported
Contact telephone:	(212) 460-3770
Contact email:	Not reported
EPA Region:	02
Classification:	Non-Generator
Description:	Handler: Non-Generators do not presently generate hazardous waste

Handler Activities Summary:

U.S. importer of hazardous waste:	No
Mixed waste (haz. and radioactive):	No
Recycler of hazardous waste:	No
Transporter of hazardous waste:	No
Treater, storer or disposer of HW:	No
Underground injection activity:	No
On-site burner exemption:	No
Furnace exemption:	No
Used oil fuel burner:	No
Used oil processor:	No

CON EDISON (Continued) **1019907696**

User oil refiner: No
Used oil fuel marketer to burner: No
Used oil Specification marketer: No
Used oil transfer facility: No
Used oil transporter: No

Historical Generators:
Date form received by agency: 09/10/2015
Site name: CON EDISON
Classification: Small Quantity Generator

Violation Status: No violations found

AC474 **CON EDISON** **RCRA NonGen / NLR** **1019907654**
ESE **5 WILLET ST** **ECHO** **NYP004836530**
1/8-1/4 **NEW YORK, NY 10002**
0.232 mi.
1224 ft. **Site 8 of 11 in cluster AC**

Relative:
Lower

Actual:
30 ft.

RCRA NonGen / NLR:
Date form received by agency: 09/10/2015
Facility name: CON EDISON
Facility address: 5 WILLET ST
NEW YORK, NY 10002
EPA ID: NYP004836530
Mailing address: IRVING PL 15TH FL NE
NEW YORK, NY 10003
Contact: THOMAS TEELING
Contact address: Not reported
Not reported
Contact country: Not reported
Contact telephone: (212) 460-3770
Contact email: Not reported
EPA Region: 02
Classification: Non-Generator
Description: Handler: Non-Generators do not presently generate hazardous waste

Handler Activities Summary:
U.S. importer of hazardous waste: No
Mixed waste (haz. and radioactive): No
Recycler of hazardous waste: No
Transporter of hazardous waste: No
Treater, storer or disposer of HW: No
Underground injection activity: No
On-site burner exemption: No
Furnace exemption: No
Used oil fuel burner: No
Used oil processor: No
User oil refiner: No
Used oil fuel marketer to burner: No
Used oil Specification marketer: No
Used oil transfer facility: No
Used oil transporter: No

Historical Generators:
Date form received by agency: 09/10/2015
Site name: CON EDISON

CON EDISON (Continued) **1019907654**

Classification: Small Quantity Generator

Violation Status: No violations found

ECHO:
Envid: 1019907654
Registry ID: 110069704662
DFR URL: http://echo.epa.gov/detailed_facility_report?fid=110069704662

AC475 **CON EDISON** **NY MANIFEST** **S119077706**
ESE **5 WILLET ST SB51527** **N/A**
1/8-1/4 **NEW YORK, NY 10002**
0.232 mi.
1224 ft. **Site 9 of 11 in cluster AC**

Relative:
Lower

Actual:
30 ft.

NY MANIFEST:
Country: USA
EPA ID: NYP004837050
Facility Status: Not reported
Location Address 1: 7-11 WILLETT ST
Code: BP
Location Address 2: SB 1527
Total Tanks: Not reported
Location City: NEW YORK
Location State: NY
Location Zip: 10002
Location Zip 4: Not reported

NY MANIFEST:
EPAID: NYP004837050
Mailing Name: CON EDISON
Mailing Contact: DENNIS HUACON
Mailing Address 1: 4 IRVING PL 15TH FL
Mailing Address 2: Not reported
Mailing City: NEW YORK
Mailing State: NY
Mailing Zip: 10003
Mailing Zip 4: Not reported
Mailing Country: USA
Mailing Phone: 2124603770

NY MANIFEST:
Document ID: Not reported
Manifest Status: Not reported
seq: Not reported
Year: 2015
Trans1 State ID: NJD003812047
Trans2 State ID: Not reported
Generator Ship Date: 09/10/2015
Trans1 Recv Date: 09/10/2015
Trans2 Recv Date: Not reported
TSD Site Recv Date: 09/17/2015
Part A Recv Date: Not reported
Part B Recv Date: Not reported
Generator EPA ID: NYP004837050
Trans1 EPA ID: Not reported
Trans2 EPA ID: Not reported
TSDF ID 1: NJD991291105

CON EDISON (Continued) **S119077706**

TSDF ID 2:	Not reported
Manifest Tracking Number:	002613190GBF
Import Indicator:	N
Export Indicator:	N
Discr Quantity Indicator:	N
Discr Type Indicator:	N
Discr Residue Indicator:	N
Discr Partial Reject Indicator:	N
Discr Full Reject Indicator:	N
Manifest Ref Number:	Not reported
Alt Facility RCRA ID:	Not reported
Alt Facility Sign Date:	Not reported
MGMT Method Type Code:	H110
Waste Code:	Not reported
Waste Code:	Not reported
Waste Code:	Not reported
Waste Code:	Not reported
Waste Code:	Not reported
Waste Code:	Not reported
Quantity:	500
Units:	P - Pounds
Number of Containers:	1
Container Type:	TT - Cargo tank, tank trucks
Handling Method:	T Chemical, physical, or biological treatment.
Specific Gravity:	1
Waste Code:	D008
Waste Code 1_2:	Not reported
Waste Code 1_3:	Not reported
Waste Code 1_4:	Not reported
Waste Code 1_5:	Not reported
Waste Code 1_6:	Not reported
Document ID:	Not reported
Manifest Status:	Not reported
seq:	Not reported
Year:	2015
Trans1 State ID:	NJD003812047
Trans2 State ID:	Not reported
Generator Ship Date:	09/10/2015
Trans1 Recv Date:	09/10/2015
Trans2 Recv Date:	Not reported
TSD Site Recv Date:	09/17/2015
Part A Recv Date:	Not reported
Part B Recv Date:	Not reported
Generator EPA ID:	NYP004837050
Trans1 EPA ID:	Not reported
Trans2 EPA ID:	Not reported
TSDF ID 1:	NJD991291105
TSDF ID 2:	Not reported
Manifest Tracking Number:	002613190GBF
Import Indicator:	N
Export Indicator:	N
Discr Quantity Indicator:	N
Discr Type Indicator:	N
Discr Residue Indicator:	N
Discr Partial Reject Indicator:	N
Discr Full Reject Indicator:	N

CON EDISON (Continued) **S119077706**

Manifest Ref Number:	Not reported
Alt Facility RCRA ID:	Not reported
Alt Facility Sign Date:	Not reported
MGMT Method Type Code:	H110
Waste Code:	Not reported
Waste Code:	Not reported
Waste Code:	Not reported
Waste Code:	Not reported
Waste Code:	Not reported
Waste Code:	Not reported
Quantity:	500
Units:	P - Pounds
Number of Containers:	1
Container Type:	TT - Cargo tank, tank trucks
Handling Method:	T Chemical, physical, or biological treatment.
Specific Gravity:	1
Waste Code:	D008
Waste Code 1_2:	Not reported
Waste Code 1_3:	Not reported
Waste Code 1_4:	Not reported
Waste Code 1_5:	Not reported
Waste Code 1_6:	Not reported

AC476 **CON EDISON** **NY MANIFEST** **S119077707**
ESE **5 WILLET ST SB51528** **N/A**
1/8-1/4 **NEW YORK, NY 10002**
0.232 mi.
1224 ft. **Site 10 of 11 in cluster AC**

Relative:
Lower

Actual:
30 ft.

NY MANIFEST:

Country:	USA
EPA ID:	NYP004837068
Facility Status:	Not reported
Location Address 1:	1517 WILLETT ST
Code:	BP
Location Address 2:	SB 1528
Total Tanks:	Not reported
Location City:	NEW YORK
Location State:	NY
Location Zip:	10002
Location Zip 4:	Not reported

NY MANIFEST:

EPAID:	NYP004837068
Mailing Name:	CON EDISON
Mailing Contact:	DENNIS HUACON
Mailing Address 1:	4 IRVING PL 15TH FL
Mailing Address 2:	Not reported
Mailing City:	NEW YORK
Mailing State:	NY
Mailing Zip:	10003
Mailing Zip 4:	Not reported
Mailing Country:	USA
Mailing Phone:	2124603770

NY MANIFEST:

Document ID:	Not reported

CON EDISON (Continued) **S119077707**

Manifest Status:	Not reported
seq:	Not reported
Year:	2015
Trans1 State ID:	NJD003812047
Trans2 State ID:	Not reported
Generator Ship Date:	09/10/2015
Trans1 Recv Date:	09/10/2015
Trans2 Recv Date:	Not reported
TSD Site Recv Date:	09/17/2015
Part A Recv Date:	Not reported
Part B Recv Date:	Not reported
Generator EPA ID:	NYP004837068
Trans1 EPA ID:	Not reported
Trans2 EPA ID:	Not reported
TSDF ID 1:	NJD991291105
TSDF ID 2:	Not reported
Manifest Tracking Number:	002613189GBF
Import Indicator:	N
Export Indicator:	N
Discr Quantity Indicator:	N
Discr Type Indicator:	N
Discr Residue Indicator:	N
Discr Partial Reject Indicator:	N
Discr Full Reject Indicator:	N
Manifest Ref Number:	Not reported
Alt Facility RCRA ID:	Not reported
Alt Facility Sign Date:	Not reported
MGMT Method Type Code:	H110
Waste Code:	Not reported
Waste Code:	Not reported
Waste Code:	Not reported
Waste Code:	Not reported
Waste Code:	Not reported
Waste Code:	Not reported
Quantity:	500
Units:	P - Pounds
Number of Containers:	1
Container Type:	TT - Cargo tank, tank trucks
Handling Method:	T Chemical, physical, or biological treatment.
Specific Gravity:	1
Waste Code:	D008
Waste Code 1_2:	Not reported
Waste Code 1_3:	Not reported
Waste Code 1_4:	Not reported
Waste Code 1_5:	Not reported
Waste Code 1_6:	Not reported

Document ID:	Not reported
Manifest Status:	Not reported
seq:	Not reported
Year:	2015
Trans1 State ID:	NJD003812047
Trans2 State ID:	Not reported
Generator Ship Date:	09/10/2015
Trans1 Recv Date:	09/10/2015
Trans2 Recv Date:	Not reported
TSD Site Recv Date:	09/17/2015

CON EDISON (Continued) **S119077707**

Part A Recv Date:	Not reported
Part B Recv Date:	Not reported
Generator EPA ID:	NYP004837068
Trans1 EPA ID:	Not reported
Trans2 EPA ID:	Not reported
TSDF ID 1:	NJD991291105
TSDF ID 2:	Not reported
Manifest Tracking Number:	002613189GBF
Import Indicator:	N
Export Indicator:	N
Discr Quantity Indicator:	N
Discr Type Indicator:	N
Discr Residue Indicator:	N
Discr Partial Reject Indicator:	N
Discr Full Reject Indicator:	N
Manifest Ref Number:	Not reported
Alt Facility RCRA ID:	Not reported
Alt Facility Sign Date:	Not reported
MGMT Method Type Code:	H110
Waste Code:	Not reported
Waste Code:	Not reported
Waste Code:	Not reported
Waste Code:	Not reported
Waste Code:	Not reported
Waste Code:	Not reported
Quantity:	500
Units:	P - Pounds
Number of Containers:	1
Container Type:	TT - Cargo tank, tank trucks
Handling Method:	T Chemical, physical, or biological treatment.
Specific Gravity:	1
Waste Code:	D008
Waste Code 1_2:	Not reported
Waste Code 1_3:	Not reported
Waste Code 1_4:	Not reported
Waste Code 1_5:	Not reported
Waste Code 1_6:	Not reported

477
SW
1/8-1/4
0.232 mi.
1224 ft.

CON EDISON
138 DIVISION ST
NEW YORK, NY 10002

NY MANIFEST **S117065582**
N/A

Relative:
Higher

Actual:
38 ft.

NY MANIFEST:

Country:	USA
EPA ID:	NYP004581526
Facility Status:	Not reported
Location Address 1:	138 DIVISION ST
Code:	BP
Location Address 2:	SB31304
Total Tanks:	Not reported
Location City:	NEW YORK
Location State:	NY
Location Zip:	10002
Location Zip 4:	Not reported

CON EDISON (Continued) **S117065582**

NY MANIFEST:

EPAID:	NYP004581526
Mailing Name:	CON EDISON
Mailing Contact:	CON EDISON
Mailing Address 1:	4 IRVING PL
Mailing Address 2:	15TH FL
Mailing City:	NEW YORK
Mailing State:	NY
Mailing Zip:	10001
Mailing Zip 4:	Not reported
Mailing Country:	USA
Mailing Phone:	Not reported

NY MANIFEST:

Document ID:	Not reported
Manifest Status:	Not reported
seq:	Not reported
Year:	2014
Trans1 State ID:	NJD003812047
Trans2 State ID:	Not reported
Generator Ship Date:	06/30/2014
Trans1 Recv Date:	06/30/2014
Trans2 Recv Date:	Not reported
TSD Site Recv Date:	07/01/2014
Part A Recv Date:	Not reported
Part B Recv Date:	Not reported
Generator EPA ID:	NYP004581526
Trans1 EPA ID:	Not reported
Trans2 EPA ID:	Not reported
TSDF ID 1:	NJD991291105
TSDF ID 2:	Not reported
Manifest Tracking Number:	002503285GBF
Import Indicator:	N
Export Indicator:	N
Discr Quantity Indicator:	N
Discr Type Indicator:	N
Discr Residue Indicator:	N
Discr Partial Reject Indicator:	N
Discr Full Reject Indicator:	N
Manifest Ref Number:	Not reported
Alt Facility RCRA ID:	Not reported
Alt Facility Sign Date:	Not reported
MGMT Method Type Code:	H110
Waste Code:	Not reported
Waste Code:	Not reported
Waste Code:	Not reported
Waste Code:	Not reported
Waste Code:	Not reported
Waste Code:	Not reported
Quantity:	1000
Units:	P - Pounds
Number of Containers:	1
Container Type:	TT - Cargo tank, tank trucks
Handling Method:	T Chemical, physical, or biological treatment.
Specific Gravity:	1
Waste Code:	D008

CON EDISON (Continued) **S117065582**

Waste Code 1_2:	Not reported
Waste Code 1_3:	Not reported
Waste Code 1_4:	Not reported
Waste Code 1_5:	Not reported
Waste Code 1_6:	Not reported

AU478 **ALLEN STREET BATHHOUSE** **NY AST** **U004045932**
NNW **133 ALLEN STREET** **N/A**
1/8-1/4 **NEW YORK, NY 10002**
0.232 mi.
1225 ft. **Site 1 of 2 in cluster AU**

Relative:
Higher

Actual:
39 ft.

AST:

Region:	STATE
DEC Region:	2
Site Status:	Unregulated/Closed
Facility Id:	2-217190
Program Type:	PBS
UTM X:	585325.06802
UTM Y:	4508182.73131
Expiration Date:	N/A
Site Type:	Unknown

Affiliation Records:

Site Id:	8206
Affiliation Type:	Facility Owner
Company Name:	N.Y.C.DEPT OF GENERAL SERVICES
Contact Type:	Not reported
Contact Name:	Not reported
Address1:	1 CENTRE ST
Address2:	Not reported
City:	NEW YORK
State:	NY
Zip Code:	10007
Country Code:	001
Phone:	(212) 669-7245
EMail:	Not reported
Fax Number:	Not reported
Modified By:	TRANSLAT
Date Last Modified:	2004-03-04

Site Id:	8206
Affiliation Type:	Mail Contact
Company Name:	N.Y.C.DEPT OF GENERAL SERVICES
Contact Type:	Not reported
Contact Name:	Not reported
Address1:	1 CENTRE ST
Address2:	Not reported
City:	NEW YORK
State:	NY
Zip Code:	10007
Country Code:	001
Phone:	(212) 669-7245
EMail:	Not reported
Fax Number:	Not reported
Modified By:	TRANSLAT
Date Last Modified:	2004-03-04

ALLEN STREET BATHHOUSE (Continued) **U004045932**

Site Id:	8206
Affiliation Type:	On-Site Operator
Company Name:	ALLEN STREET BATHHOUSE
Contact Type:	Not reported
Contact Name:	T PELLEGRINO
Address1:	Not reported
Address2:	Not reported
City:	Not reported
State:	NN
Zip Code:	Not reported
Country Code:	001
Phone:	(212) 673-2554
EMail:	Not reported
Fax Number:	Not reported
Modified By:	TRANSLAT
Date Last Modified:	2004-03-04

Site Id:	8206
Affiliation Type:	Emergency Contact
Company Name:	N.Y.C.DEPT OF GENERAL SERVICES
Contact Type:	Not reported
Contact Name:	THOMAS GERARDI
Address1:	Not reported
Address2:	Not reported
City:	Not reported
State:	NN
Zip Code:	Not reported
Country Code:	001
Phone:	(212) 374-8533
EMail:	Not reported
Fax Number:	Not reported
Modified By:	TRANSLAT
Date Last Modified:	2004-03-04

Tank Info:

Tank Number:	001
Tank Id:	22478
Material Code:	0001
Common Name of Substance:	#2 Fuel Oil (On-Site Consumption)

Equipment Records:

D01 - Pipe Type - Steel/Carbon Steel/Iron
G03 - Tank Secondary Containment - Vault (w/o access)
J02 - Dispenser - Suction Dispenser
C00 - Pipe Location - No Piping
I04 - Overfill - Product Level Gauge (A/G)
A00 - Tank Internal Protection - None
B04 - Tank External Protection - Fiberglass
H00 - Tank Leak Detection - None
F00 - Pipe External Protection - None

Tank Location:	4
Tank Type:	Fiberglass Coated Steel
Tank Status:	Closed - Removed
Pipe Model:	Not reported
Install Date:	Not reported

ALLEN STREET BATHHOUSE (Continued) **U004045932**

Capacity Gallons:	5000
Tightness Test Method:	NN
Date Test:	Not reported
Next Test Date:	Not reported
Date Tank Closed:	01/01/1992
Register:	True
Modified By:	TRANSLAT
Last Modified:	03/04/2004
Material Name:	Not reported

AG479 **NYCDEP - SHAFT 20** **RCRA-CESQG** **1000790853**
NW **ELDRIDGE & DELANCY ST** **NY MANIFEST** **NYD987023421**
1/8-1/4 **NEW YORK, NY 10002**
0.232 mi.
1226 ft. **Site 6 of 6 in cluster AG**

Relative:
Higher

Actual:
40 ft.

RCRA-CESQG:

Date form received by agency:	02/26/2016
Facility name:	NYCDEP - SHAFT 20
Facility address:	ELDRIDGE & DELANCY ST NEW YORK, NY 10002
EPA ID:	NYD987023421
Mailing address:	JUNCTION BLVD 3RD FLOOR LOW RISE FLUSHING, NY 11373
Contact:	SHAY MCATAMNEY
Contact address:	JUNCTION BLVD 3RD FLOOR LOW RISE FLUSHING, NY 11373
Contact country:	US
Contact telephone:	(718) 595-4618
Contact email:	SMCATAMNEY@DEP.NYC.GOV
EPA Region:	02
Classification:	Conditionally Exempt Small Quantity Generator
Description:	Handler: generates 100 kg or less of hazardous waste per calendar month, and accumulates 1000 kg or less of hazardous waste at any time; or generates 1 kg or less of acutely hazardous waste per calendar month, and accumulates at any time: 1 kg or less of acutely hazardous waste; or 100 kg or less of any residue or contaminated soil, waste or other debris resulting from the cleanup of a spill, into or on any land or water, of acutely hazardous waste; or generates 100 kg or less of any residue or contaminated soil, waste or other debris resulting from the cleanup of a spill, into or on any land or water, of acutely hazardous waste during any calendar month, and accumulates at any time: 1 kg or less of acutely hazardous waste; or 100 kg or less of any residue or contaminated soil, waste or other debris resulting from the cleanup of a spill, into or on any land or water, of acutely hazardous waste

Owner/Operator Summary:

Owner/operator name:	NYCDEP
Owner/operator address:	59-17 JUNCTION BLVD CORONA, NY 11368
Owner/operator country:	US
Owner/operator telephone:	(718) 595-3518
Legal status:	Municipal
Owner/Operator Type:	Owner
Owner/Op start date:	01/01/2001

NYCDEP - SHAFT 20 (Continued) **1000790853**

Owner/Op end date: Not reported

Owner/operator name: NYCDEP
Owner/operator address: 59-17 JUNCTION BLVD
CORONA, NY 11368
Owner/operator country: US
Owner/operator telephone: (718) 595-3518
Legal status: Municipal
Owner/Operator Type: Operator
Owner/Op start date: 01/01/2001
Owner/Op end date: Not reported

Owner/operator name: NYC DEPT OF ENVIRONMENTAL PROTECTION
Owner/operator address: JUNCTION BLVD
FLUSHING, NY 11373
Owner/operator country: US
Owner/operator telephone: (212) 639-9675
Legal status: Municipal
Owner/Operator Type: Owner
Owner/Op start date: 01/01/1915
Owner/Op end date: Not reported

Owner/operator name: NYC DEPT OF ENVIRONMENTAL PROTECTION
Owner/operator address: Not reported
Not reported
Owner/operator country: US
Owner/operator telephone: Not reported
Legal status: Municipal
Owner/Operator Type: Operator
Owner/Op start date: 01/01/1915
Owner/Op end date: Not reported

Handler Activities Summary:
U.S. importer of hazardous waste: No
Mixed waste (haz. and radioactive): No
Recycler of hazardous waste: No
Transporter of hazardous waste: No
Treater, storer or disposer of HW: No
Underground injection activity: No
On-site burner exemption: No
Furnace exemption: No
Used oil fuel burner: No
Used oil processor: No
User oil refiner: No
Used oil fuel marketer to burner: No
Used oil Specification marketer: No
Used oil transfer facility: No
Used oil transporter: No

. Waste code: D008
. Waste name: LEAD

Historical Generators:
Date form received by agency: 01/01/2007
Site name: NYCDEP - SHAFT 20
Classification: Not a generator, verified

NYCDEP - SHAFT 20 (Continued) **1000790853**

Date form received by agency: 01/01/2006
Site name: NYCDEP - SHAFT 20
Classification: Not a generator, verified

Date form received by agency: 11/02/2000
Site name: NYCDEP - SHAFT 20
Classification: Conditionally Exempt Small Quantity Generator

. Waste code: D000
. Waste name: Not Defined

. Waste code: D009
. Waste name: MERCURY

Date form received by agency: 09/28/1995
Site name: NYCDEP - SHAFT 20
Classification: Not a generator, verified

. Waste code: NONE
. Waste name: None

Date form received by agency: 12/04/1992
Site name: NYCDEP - SHAFT 20
Classification: Small Quantity Generator

Violation Status: No violations found

NY MANIFEST:
Country: USA
EPA ID: NYD987023421
Facility Status: Not reported
Location Address 1: ELDRIDGE & DELANCEY ST
Code: BP
Location Address 2: Not reported
Total Tanks: Not reported
Location City: NEW YORK
Location State: NY
Location Zip: Not reported
Location Zip 4: Not reported

NY MANIFEST:
EPAID: NYD987023421
Mailing Name: NYCDEP
Mailing Contact: JOSE L SANCHEZ
Mailing Address 1: ELDRIDGE & DELANCEY ST
Mailing Address 2: Not reported
Mailing City: FLUSHING
Mailing State: NY
Mailing Zip: 11373
Mailing Zip 4: Not reported
Mailing Country: USA
Mailing Phone: 7182743339

NY MANIFEST:
Document ID: NYB6851736
Manifest Status: K
seq: Not reported
Year: 1995

NYCDEP - SHAFT 20 (Continued) **1000790853**

Trans1 State ID:	NYPP5193
Trans2 State ID:	Not reported
Generator Ship Date:	06/29/1995
Trans1 Recv Date:	06/29/1995
Trans2 Recv Date:	/ /
TSD Site Recv Date:	06/29/1995
Part A Recv Date:	07/24/1995
Part B Recv Date:	08/04/1995
Generator EPA ID:	NYD987023421
Trans1 EPA ID:	NYD077444263
Trans2 EPA ID:	Not reported
TSDF ID 1:	NYD077444263
TSDF ID 2:	Not reported
Manifest Tracking Number:	Not reported
Import Indicator:	Not reported
Export Indicator:	Not reported
Discr Quantity Indicator:	Not reported
Discr Type Indicator:	Not reported
Discr Residue Indicator:	Not reported
Discr Partial Reject Indicator:	Not reported
Discr Full Reject Indicator:	Not reported
Manifest Ref Number:	Not reported
Alt Facility RCRA ID:	Not reported
Alt Facility Sign Date:	Not reported
MGMT Method Type Code:	Not reported
Waste Code:	D008 - LEAD 5.0 MG/L TCLP
Waste Code:	Not reported
Waste Code:	Not reported
Waste Code:	Not reported
Waste Code:	Not reported
Waste Code:	Not reported
Quantity:	00110
Units:	G - Gallons (liquids only)* (8.3 pounds)
Number of Containers:	002
Container Type:	DM - Metal drums, barrels
Handling Method:	B Incineration, heat recovery, burning.
Specific Gravity:	100
Waste Code:	D008 - LEAD 5.0 MG/L TCLP
Waste Code:	Not reported
Waste Code:	Not reported
Waste Code:	Not reported
Waste Code:	Not reported
Quantity:	00002
Units:	Y - Cubic yards* (.85 tons)
Number of Containers:	020
Container Type:	DM - Metal drums, barrels
Handling Method:	B Incineration, heat recovery, burning.
Specific Gravity:	100
Document ID:	NYB6852906
Manifest Status:	C
seq:	Not reported
Year:	1995
Trans1 State ID:	NYPP5193
Trans2 State ID:	Not reported
Generator Ship Date:	08/03/1995
Trans1 Recv Date:	08/03/1995

NYCDEP - SHAFT 20 (Continued) **1000790853**

Trans2 Recv Date:	/ /
TSD Site Recv Date:	08/03/1995
Part A Recv Date:	08/25/1995
Part B Recv Date:	08/21/1995
Generator EPA ID:	NYD987023421
Trans1 EPA ID:	NYD077444263
Trans2 EPA ID:	Not reported
TSDF ID 1:	NYD077444263
TSDF ID 2:	Not reported
Manifest Tracking Number:	Not reported
Import Indicator:	Not reported
Export Indicator:	Not reported
Discr Quantity Indicator:	Not reported
Discr Type Indicator:	Not reported
Discr Residue Indicator:	Not reported
Discr Partial Reject Indicator:	Not reported
Discr Full Reject Indicator:	Not reported
Manifest Ref Number:	Not reported
Alt Facility RCRA ID:	Not reported
Alt Facility Sign Date:	Not reported
MGMT Method Type Code:	Not reported
Waste Code:	D009 - MERCURY 0.2 MG/L TCLP
Waste Code:	Not reported
Waste Code:	Not reported
Waste Code:	Not reported
Waste Code:	Not reported
Waste Code:	Not reported
Quantity:	00500
Units:	P - Pounds
Number of Containers:	005
Container Type:	DM - Metal drums, barrels
Handling Method:	L Landfill.
Specific Gravity:	100
Document ID:	NYB6881148
Manifest Status:	K
seq:	Not reported
Year:	1995
Trans1 State ID:	NYPP5193
Trans2 State ID:	Not reported
Generator Ship Date:	05/04/1995
Trans1 Recv Date:	05/04/1995
Trans2 Recv Date:	/ /
TSD Site Recv Date:	05/04/1995
Part A Recv Date:	/ /
Part B Recv Date:	06/05/1995
Generator EPA ID:	NYD987023421
Trans1 EPA ID:	NYD077444263
Trans2 EPA ID:	Not reported
TSDF ID 1:	NYD077444263
TSDF ID 2:	Not reported
Manifest Tracking Number:	Not reported
Import Indicator:	Not reported
Export Indicator:	Not reported
Discr Quantity Indicator:	Not reported
Discr Type Indicator:	Not reported
Discr Residue Indicator:	Not reported

NYCDEP - SHAFT 20 (Continued) **1000790853**

Discr Partial Reject Indicator:	Not reported
Discr Full Reject Indicator:	Not reported
Manifest Ref Number:	Not reported
Alt Facility RCRA ID:	Not reported
Alt Facility Sign Date:	Not reported
MGMT Method Type Code:	Not reported
Waste Code:	D009 - MERCURY 0.2 MG/L TCLP
Waste Code:	Not reported
Waste Code:	Not reported
Waste Code:	Not reported
Waste Code:	Not reported
Waste Code:	Not reported
Quantity:	00600
Units:	P - Pounds
Number of Containers:	006
Container Type:	DM - Metal drums, barrels
Handling Method:	B Incineration, heat recovery, burning.
Specific Gravity:	100

AC480 **CON EDISON** **NY MANIFEST** **S117535910**
ESE **15 WILLETT ST** **N/A**
1/8-1/4 **NEW YORK, NY 10002**
0.232 mi.
1227 ft. **Site 11 of 11 in cluster AC**

Relative:
Lower

Actual:
27 ft.

NY MANIFEST:

Country:	USA
EPA ID:	NYP004683330
Facility Status:	Not reported
Location Address 1:	15 WILLETT ST
Code:	BP
Location Address 2:	SB51528
Total Tanks:	Not reported
Location City:	NEW YORK
Location State:	NY
Location Zip:	10002
Location Zip 4:	Not reported

NY MANIFEST:

EPAID:	NYP004683330
Mailing Name:	CON EDISON
Mailing Contact:	CON EDISON
Mailing Address 1:	4 IRVING PL
Mailing Address 2:	15TH FL
Mailing City:	NEW YORK
Mailing State:	NY
Mailing Zip:	10003
Mailing Zip 4:	Not reported
Mailing Country:	USA
Mailing Phone:	Not reported

NY MANIFEST:

Document ID:	Not reported
Manifest Status:	Not reported
seq:	Not reported
Year:	2014
Trans1 State ID:	NJD003812047

CON EDISON (Continued) **S117535910**

Trans2 State ID:	Not reported
Generator Ship Date:	10/23/2014
Trans1 Recv Date:	10/23/2014
Trans2 Recv Date:	Not reported
TSD Site Recv Date:	10/27/2014
Part A Recv Date:	Not reported
Part B Recv Date:	Not reported
Generator EPA ID:	NYP004683330
Trans1 EPA ID:	Not reported
Trans2 EPA ID:	Not reported
TSDF ID 1:	NJD991291105
TSDF ID 2:	Not reported
Manifest Tracking Number:	002609845GBF
Import Indicator:	N
Export Indicator:	N
Discr Quantity Indicator:	N
Discr Type Indicator:	N
Discr Residue Indicator:	N
Discr Partial Reject Indicator:	N
Discr Full Reject Indicator:	N
Manifest Ref Number:	Not reported
Alt Facility RCRA ID:	Not reported
Alt Facility Sign Date:	Not reported
MGMT Method Type Code:	H110
Waste Code:	Not reported
Waste Code:	Not reported
Waste Code:	Not reported
Waste Code:	Not reported
Waste Code:	Not reported
Waste Code:	Not reported
Quantity:	500
Units:	P - Pounds
Number of Containers:	1
Container Type:	TT - Cargo tank, tank trucks
Handling Method:	T Chemical, physical, or biological treatment.
Specific Gravity:	1
Waste Code:	D008
Waste Code 1_2:	Not reported
Waste Code 1_3:	Not reported
Waste Code 1_4:	Not reported
Waste Code 1_5:	Not reported
Waste Code 1_6:	Not reported

AE481 **CON EDISON** **RCRA NonGen / NLR** **1019908711**
WNW **107 ELDRIDGE ST** **ECHO** **NYP004849042**
1/8-1/4 **NEW YORK, NY 10002**
0.233 mi.
1228 ft. **Site 17 of 22 in cluster AE**

Relative:
Higher

Actual:
40 ft.

RCRA NonGen / NLR:

Date form received by agency:	10/07/2015
Facility name:	CON EDISON
Facility address:	107 ELDRIDGE ST NEW YORK, NY 10002
EPA ID:	NYP004849042
Mailing address:	IRVING PL 15TH FL NE NEW YORK, NY 10003

CON EDISON (Continued) **1019908711**

Contact: THOMAS TEELING
Contact address: Not reported
Not reported
Contact country: Not reported
Contact telephone: (212) 460-3770
Contact email: Not reported
EPA Region: 02
Classification: Non-Generator
Description: Handler: Non-Generators do not presently generate hazardous waste

Handler Activities Summary:
U.S. importer of hazardous waste: No
Mixed waste (haz. and radioactive): No
Recycler of hazardous waste: No
Transporter of hazardous waste: No
Treater, storer or disposer of HW: No
Underground injection activity: No
On-site burner exemption: No
Furnace exemption: No
Used oil fuel burner: No
Used oil processor: No
User oil refiner: No
Used oil fuel marketer to burner: No
Used oil Specification marketer: No
Used oil transfer facility: No
Used oil transporter: No

Historical Generators:
Date form received by agency: 10/07/2015
Site name: CON EDISON
Classification: Small Quantity Generator

Violation Status: No violations found

ECHO:
Envid: 1019908711
Registry ID: 110069681044
DFR URL: http://echo.epa.gov/detailed_facility_report?fid=110069681044

AE482 **CON EDISON SERVICE BOX: 32963** **RCRA NonGen / NLR** **1016972878**
WNW **107 ELDRIDGE ST** **NY MANIFEST** **NYP004466652**
1/8-1/4 **NEW YORK, NY 10002**
0.233 mi.
1228 ft. **Site 18 of 22 in cluster AE**

Relative:
Higher

Actual:
40 ft.

RCRA NonGen / NLR:
Date form received by agency: 04/14/2014
Facility name: CON EDISON SERVICE BOX: 32963
Facility address: 107 ELDRIDGE ST
NEW YORK, NY 10002
EPA ID: NYP004466652
Mailing address: IRVING PL, 15TH FL NE
NEW YORK, NY 10003
Contact: THOMAS TEELING
Contact address: Not reported
Not reported
Contact country: Not reported

CON EDISON SERVICE BOX: 32963 (Continued) **1016972878**

Contact telephone: (212) 460-3770
Contact email: Not reported
EPA Region: 02
Classification: Non-Generator
Description: Handler: Non-Generators do not presently generate hazardous waste

Handler Activities Summary:
U.S. importer of hazardous waste: No
Mixed waste (haz. and radioactive): No
Recycler of hazardous waste: No
Transporter of hazardous waste: No
Treater, storer or disposer of HW: No
Underground injection activity: No
On-site burner exemption: No
Furnace exemption: No
Used oil fuel burner: No
Used oil processor: No
User oil refiner: No
Used oil fuel marketer to burner: No
Used oil Specification marketer: No
Used oil transfer facility: No
Used oil transporter: No

Historical Generators:
Date form received by agency: 03/14/2014
Site name: CON EDISON SERVICE BOX: 32963
Classification: Conditionally Exempt Small Quantity Generator

Violation Status: No violations found

NY MANIFEST:
Country: USA
EPA ID: NYP004849042
Facility Status: Not reported
Location Address 1: 107 ELDRIDGE ST
Code: BP
Location Address 2: SB 32963
Total Tanks: Not reported
Location City: NEW YORK
Location State: NY
Location Zip: Not reported
Location Zip 4: Not reported

NY MANIFEST:
EPAID: NYP004849042
Mailing Name: CON EDISON
Mailing Contact: DENNIS HUACON
Mailing Address 1: 4 IRVING PL 15TH FL
Mailing Address 2: Not reported
Mailing City: NEW YORK
Mailing State: NY
Mailing Zip: 10003
Mailing Zip 4: Not reported
Mailing Country: USA
Mailing Phone: 2124603770

CON EDISON SERVICE BOX: 32963 (Continued) **1016972878**

NY MANIFEST:

Document ID:	Not reported
Manifest Status:	Not reported
seq:	Not reported
Year:	2015
Trans1 State ID:	NJ0000027193
Trans2 State ID:	Not reported
Generator Ship Date:	10/06/2015
Trans1 Recv Date:	10/06/2015
Trans2 Recv Date:	Not reported
TSD Site Recv Date:	10/09/2015
Part A Recv Date:	Not reported
Part B Recv Date:	Not reported
Generator EPA ID:	NYP004849042
Trans1 EPA ID:	Not reported
Trans2 EPA ID:	Not reported
TSDF ID 1:	NJD002200046
TSDF ID 2:	Not reported
Manifest Tracking Number:	013245296JJK
Import Indicator:	N
Export Indicator:	N
Discr Quantity Indicator:	N
Discr Type Indicator:	N
Discr Residue Indicator:	N
Discr Partial Reject Indicator:	N
Discr Full Reject Indicator:	N
Manifest Ref Number:	Not reported
Alt Facility RCRA ID:	Not reported
Alt Facility Sign Date:	Not reported
MGMT Method Type Code:	H110
Waste Code:	Not reported
Waste Code:	Not reported
Waste Code:	Not reported
Waste Code:	Not reported
Waste Code:	Not reported
Waste Code:	Not reported
Quantity:	300
Units:	P - Pounds
Number of Containers:	1
Container Type:	TT - Cargo tank, tank trucks
Handling Method:	T Chemical, physical, or biological treatment.
Specific Gravity:	1
Waste Code:	D008
Waste Code 1_2:	Not reported
Waste Code 1_3:	Not reported
Waste Code 1_4:	Not reported
Waste Code 1_5:	Not reported
Waste Code 1_6:	Not reported

Document ID:	Not reported
Manifest Status:	Not reported
seq:	Not reported
Year:	2015
Trans1 State ID:	NJ0000027193
Trans2 State ID:	Not reported
Generator Ship Date:	10/06/2015
Trans1 Recv Date:	10/06/2015

CON EDISON SERVICE BOX: 32963 (Continued) **1016972878**

Trans2 Recv Date:	Not reported
TSD Site Recv Date:	10/09/2015
Part A Recv Date:	Not reported
Part B Recv Date:	Not reported
Generator EPA ID:	NYP004849042
Trans1 EPA ID:	Not reported
Trans2 EPA ID:	Not reported
TSDF ID 1:	NJD002200046
TSDF ID 2:	Not reported
Manifest Tracking Number:	013245296JJK
Import Indicator:	N
Export Indicator:	N
Discr Quantity Indicator:	N
Discr Type Indicator:	N
Discr Residue Indicator:	N
Discr Partial Reject Indicator:	N
Discr Full Reject Indicator:	N
Manifest Ref Number:	Not reported
Alt Facility RCRA ID:	Not reported
Alt Facility Sign Date:	Not reported
MGMT Method Type Code:	H110
Waste Code:	Not reported
Waste Code:	Not reported
Waste Code:	Not reported
Waste Code:	Not reported
Waste Code:	Not reported
Waste Code:	Not reported
Quantity:	300
Units:	P - Pounds
Number of Containers:	1
Container Type:	TT - Cargo tank, tank trucks
Handling Method:	T Chemical, physical, or biological treatment.
Specific Gravity:	1
Waste Code:	D008
Waste Code 1_2:	Not reported
Waste Code 1_3:	Not reported
Waste Code 1_4:	Not reported
Waste Code 1_5:	Not reported
Waste Code 1_6:	Not reported

Country:	USA
EPA ID:	NYP004466652
Facility Status:	Not reported
Location Address 1:	107 ELDRIDGE ST
Code:	BP
Location Address 2:	SB32963
Total Tanks:	Not reported
Location City:	NEW YORK
Location State:	NY
Location Zip:	10002
Location Zip 4:	Not reported

NY MANIFEST:

EPAID:	NYP004466652
Mailing Name:	CON EDISON
Mailing Contact:	CON EDISON
Mailing Address 1:	4 IRVING ST

CON EDISON SERVICE BOX: 32963 (Continued) **1016972878**

Mailing Address 2:	15TH ST
Mailing City:	NEW YORK
Mailing State:	NY
Mailing Zip:	10003
Mailing Zip 4:	Not reported
Mailing Country:	USA
Mailing Phone:	Not reported

NY MANIFEST:

Document ID:	Not reported
Manifest Status:	Not reported
seq:	Not reported
Year:	2014
Trans1 State ID:	NJD003812047
Trans2 State ID:	Not reported
Generator Ship Date:	03/14/2014
Trans1 Recv Date:	03/14/2014
Trans2 Recv Date:	Not reported
TSD Site Recv Date:	03/18/2014
Part A Recv Date:	Not reported
Part B Recv Date:	Not reported
Generator EPA ID:	NYP004466652
Trans1 EPA ID:	Not reported
Trans2 EPA ID:	Not reported
TSDF ID 1:	NJD991291105
TSDF ID 2:	Not reported
Manifest Tracking Number:	002360792GBF
Import Indicator:	N
Export Indicator:	N
Discr Quantity Indicator:	N
Discr Type Indicator:	N
Discr Residue Indicator:	N
Discr Partial Reject Indicator:	N
Discr Full Reject Indicator:	N
Manifest Ref Number:	Not reported
Alt Facility RCRA ID:	Not reported
Alt Facility Sign Date:	Not reported
MGMT Method Type Code:	H110
Waste Code:	Not reported
Waste Code:	Not reported
Waste Code:	Not reported
Waste Code:	Not reported
Waste Code:	Not reported
Waste Code:	Not reported
Quantity:	500
Units:	P - Pounds
Number of Containers:	1
Container Type:	TT - Cargo tank, tank trucks
Handling Method:	T Chemical, physical, or biological treatment.
Specific Gravity:	1
Waste Code:	D008
Waste Code 1_2:	Not reported
Waste Code 1_3:	Not reported
Waste Code 1_4:	Not reported
Waste Code 1_5:	Not reported
Waste Code 1_6:	Not reported

AE483 **CON EDISON** **NY MANIFEST** **S116295419**
WNW **107 ELDRIDGE ST** **N/A**
1/8-1/4 **NEW YORK, NY 10002**
0.233 mi.
1228 ft. **Site 19 of 22 in cluster AE**

Relative:
Higher

Actual:
40 ft.

NY MANIFEST:

Country:	USA
EPA ID:	NYP004581682
Facility Status:	Not reported
Location Address 1:	107 ELDRIDGE ST
Code:	BP
Location Address 2:	SB 32963
Total Tanks:	Not reported
Location City:	NEW YORK
Location State:	NY
Location Zip:	10002
Location Zip 4:	Not reported

NY MANIFEST:

EPAID:	NYP004581682
Mailing Name:	CON EDISON
Mailing Contact:	TOM TEELING
Mailing Address 1:	4 IRVING PLACE 15TH FLOOR
Mailing Address 2:	Not reported
Mailing City:	NEW YORK
Mailing State:	NY
Mailing Zip:	10003
Mailing Zip 4:	Not reported
Mailing Country:	USA
Mailing Phone:	Not reported

NY MANIFEST:

Document ID:	Not reported
Manifest Status:	Not reported
seq:	Not reported
Year:	2014
Trans1 State ID:	NJD003812047
Trans2 State ID:	Not reported
Generator Ship Date:	07/01/2014
Trans1 Recv Date:	07/01/2014
Trans2 Recv Date:	Not reported
TSD Site Recv Date:	07/01/2014
Part A Recv Date:	Not reported
Part B Recv Date:	Not reported
Generator EPA ID:	NYP004581682
Trans1 EPA ID:	Not reported
Trans2 EPA ID:	Not reported
TSDF ID 1:	NJD991291105
TSDF ID 2:	Not reported
Manifest Tracking Number:	002502181GBF
Import Indicator:	N
Export Indicator:	N
Discr Quantity Indicator:	N
Discr Type Indicator:	N
Discr Residue Indicator:	N
Discr Partial Reject Indicator:	N
Discr Full Reject Indicator:	N
Manifest Ref Number:	Not reported

CON EDISON (Continued) **S116295419**

Alt Facility RCRA ID:	Not reported
Alt Facility Sign Date:	Not reported
MGMT Method Type Code:	H110
Waste Code:	Not reported
Waste Code:	Not reported
Waste Code:	Not reported
Waste Code:	Not reported
Waste Code:	Not reported
Waste Code:	Not reported
Quantity:	1000
Units:	P - Pounds
Number of Containers:	1
Container Type:	TT - Cargo tank, tank trucks
Handling Method:	T Chemical, physical, or biological treatment.
Specific Gravity:	1
Waste Code:	D008
Waste Code 1_2:	Not reported
Waste Code 1_3:	Not reported
Waste Code 1_4:	Not reported
Waste Code 1_5:	Not reported
Waste Code 1_6:	Not reported

AE484 **CON EDISON SERVICE BOX: 32962** **RCRA NonGen / NLR** **1016972868**
WNW **103 ELDRIDGE ST** **NY MANIFEST** **NYP004466546**
1/8-1/4 **NEW YORK, NY 10002**
0.234 mi.
1233 ft. **Site 20 of 22 in cluster AE**

Relative:
Higher

Actual:
40 ft.

RCRA NonGen / NLR:

Date form received by agency:	04/13/2014
Facility name:	CON EDISON SERVICE BOX: 32962
Facility address:	103 ELDRIDGE ST NEW YORK, NY 10002
EPA ID:	NYP004466546
Mailing address:	IRVING PL, 15TH FL NE NEW YORK, NY 10003
Contact:	THOMAS TEELING
Contact address:	Not reported Not reported
Contact country:	Not reported
Contact telephone:	(212) 460-3770
Contact email:	Not reported
EPA Region:	02
Classification:	Non-Generator
Description:	Handler: Non-Generators do not presently generate hazardous waste

Handler Activities Summary:

U.S. importer of hazardous waste:	No
Mixed waste (haz. and radioactive):	No
Recycler of hazardous waste:	No
Transporter of hazardous waste:	No
Treater, storer or disposer of HW:	No
Underground injection activity:	No
On-site burner exemption:	No
Furnace exemption:	No
Used oil fuel burner:	No

CON EDISON SERVICE BOX: 32962 (Continued) **1016972868**

Used oil processor:	No
User oil refiner:	No
Used oil fuel marketer to burner:	No
Used oil Specification marketer:	No
Used oil transfer facility:	No
Used oil transporter:	No

Historical Generators:

Date form received by agency:	03/13/2014
Site name:	CON EDISON SERVICE BOX: 32962
Classification:	Conditionally Exempt Small Quantity Generator
Violation Status:	No violations found

NY MANIFEST:

Country:	USA
EPA ID:	NYP004466546
Facility Status:	Not reported
Location Address 1:	103 ELDRIDGE ST
Code:	BP
Location Address 2:	32962
Total Tanks:	Not reported
Location City:	NEW YORK
Location State:	NY
Location Zip:	10002
Location Zip 4:	Not reported

NY MANIFEST:

EPAID:	NYP004466546
Mailing Name:	CON EDISON
Mailing Contact:	CON EDISON
Mailing Address 1:	4 IRVING ST
Mailing Address 2:	15TH ST
Mailing City:	NEW YORK
Mailing State:	NY
Mailing Zip:	10003
Mailing Zip 4:	Not reported
Mailing Country:	USA
Mailing Phone:	Not reported

NY MANIFEST:

Document ID:	Not reported
Manifest Status:	Not reported
seq:	Not reported
Year:	2014
Trans1 State ID:	NJD003812047
Trans2 State ID:	Not reported
Generator Ship Date:	03/13/2014
Trans1 Recv Date:	03/13/2014
Trans2 Recv Date:	Not reported
TSD Site Recv Date:	03/18/2014
Part A Recv Date:	Not reported
Part B Recv Date:	Not reported
Generator EPA ID:	NYP004466546
Trans1 EPA ID:	Not reported
Trans2 EPA ID:	Not reported
TSDF ID 1:	NJD991291105

CON EDISON SERVICE BOX: 32962 (Continued) **1016972868**

TSDF ID 2:	Not reported
Manifest Tracking Number:	002360698GBF
Import Indicator:	N
Export Indicator:	N
Discr Quantity Indicator:	N
Discr Type Indicator:	N
Discr Residue Indicator:	N
Discr Partial Reject Indicator:	N
Discr Full Reject Indicator:	N
Manifest Ref Number:	Not reported
Alt Facility RCRA ID:	Not reported
Alt Facility Sign Date:	Not reported
MGMT Method Type Code:	H110
Waste Code:	Not reported
Waste Code:	Not reported
Waste Code:	Not reported
Waste Code:	Not reported
Waste Code:	Not reported
Waste Code:	Not reported
Quantity:	1500
Units:	P - Pounds
Number of Containers:	1
Container Type:	TT - Cargo tank, tank trucks
Handling Method:	T Chemical, physical, or biological treatment.
Specific Gravity:	1
Waste Code:	D008
Waste Code 1_2:	Not reported
Waste Code 1_3:	Not reported
Waste Code 1_4:	Not reported
Waste Code 1_5:	Not reported
Waste Code 1_6:	Not reported

AE485 **CON EDISON** **NY MANIFEST** **S116295408**
WNW **103 ELDRIDGE ST** **N/A**
1/8-1/4 **NEW YORK, NY 10002**
0.234 mi.
1233 ft. **Site 21 of 22 in cluster AE**

Relative:
Higher

Actual:
40 ft.

NY MANIFEST:

Country:	USA
EPA ID:	NYP004581674
Facility Status:	Not reported
Location Address 1:	103 ELDRIDGE ST
Code:	BP
Location Address 2:	SB 32962
Total Tanks:	Not reported
Location City:	NEW YORK
Location State:	NY
Location Zip:	10002
Location Zip 4:	Not reported

NY MANIFEST:

EPAID:	NYP004581674
Mailing Name:	CON EDISON
Mailing Contact:	TOM TEELING
Mailing Address 1:	4 IRVING PLACE 15TH FLOOR
Mailing Address 2:	Not reported

CON EDISON (Continued) **S116295408**

Mailing City:	NEW YORK
Mailing State:	NY
Mailing Zip:	10003
Mailing Zip 4:	Not reported
Mailing Country:	USA
Mailing Phone:	Not reported

NY MANIFEST:

Document ID:	Not reported
Manifest Status:	Not reported
seq:	Not reported
Year:	2014
Trans1 State ID:	NJD003812047
Trans2 State ID:	Not reported
Generator Ship Date:	07/01/2014
Trans1 Recv Date:	07/01/2014
Trans2 Recv Date:	Not reported
TSD Site Recv Date:	07/01/2014
Part A Recv Date:	Not reported
Part B Recv Date:	Not reported
Generator EPA ID:	NYP004581674
Trans1 EPA ID:	Not reported
Trans2 EPA ID:	Not reported
TSDF ID 1:	NJD991291105
TSDF ID 2:	Not reported
Manifest Tracking Number:	002359594GBF
Import Indicator:	N
Export Indicator:	N
Discr Quantity Indicator:	N
Discr Type Indicator:	N
Discr Residue Indicator:	N
Discr Partial Reject Indicator:	N
Discr Full Reject Indicator:	N
Manifest Ref Number:	Not reported
Alt Facility RCRA ID:	Not reported
Alt Facility Sign Date:	Not reported
MGMT Method Type Code:	H110
Waste Code:	Not reported
Waste Code:	Not reported
Waste Code:	Not reported
Waste Code:	Not reported
Waste Code:	Not reported
Waste Code:	Not reported
Quantity:	1000
Units:	P - Pounds
Number of Containers:	1
Container Type:	TT - Cargo tank, tank trucks
Handling Method:	T Chemical, physical, or biological treatment.
Specific Gravity:	1
Waste Code:	D008
Waste Code 1_2:	Not reported
Waste Code 1_3:	Not reported
Waste Code 1_4:	Not reported
Waste Code 1_5:	Not reported
Waste Code 1_6:	Not reported

AS486 **CON EDISON** **NY MANIFEST** **S117066475**
NNE **155 NORFOLK ST** **N/A**
1/8-1/4 **NEW YORK, NY 10002**
0.234 mi.
1236 ft. **Site 4 of 9 in cluster AS**

Relative:
Lower

Actual:
30 ft.

NY MANIFEST:

Country:	USA
EPA ID:	NYP004591285
Facility Status:	Not reported
Location Address 1:	155 NORFOLK ST
Code:	BP
Location Address 2:	SB40098
Total Tanks:	Not reported
Location City:	NEW YORK
Location State:	NY
Location Zip:	10002
Location Zip 4:	Not reported

NY MANIFEST:

EPAID:	NYP004591285
Mailing Name:	CON EDISON
Mailing Contact:	CON EDISON
Mailing Address 1:	4 IRVING PL
Mailing Address 2:	15TH FL
Mailing City:	NEW YORK
Mailing State:	NY
Mailing Zip:	10003
Mailing Zip 4:	Not reported
Mailing Country:	USA
Mailing Phone:	Not reported

NY MANIFEST:

Document ID:	Not reported
Manifest Status:	Not reported
seq:	Not reported
Year:	2014
Trans1 State ID:	NJD003812047
Trans2 State ID:	Not reported
Generator Ship Date:	07/10/2014
Trans1 Recv Date:	07/10/2014
Trans2 Recv Date:	Not reported
TSD Site Recv Date:	07/11/2014
Part A Recv Date:	Not reported
Part B Recv Date:	Not reported
Generator EPA ID:	NYP004591285
Trans1 EPA ID:	Not reported
Trans2 EPA ID:	Not reported
TSDF ID 1:	NJD991291105
TSDF ID 2:	Not reported
Manifest Tracking Number:	002608152GBF
Import Indicator:	N
Export Indicator:	N
Discr Quantity Indicator:	N
Discr Type Indicator:	N
Discr Residue Indicator:	N
Discr Partial Reject Indicator:	N
Discr Full Reject Indicator:	N
Manifest Ref Number:	Not reported

CON EDISON (Continued) **S117066475**

Alt Facility RCRA ID:	Not reported
Alt Facility Sign Date:	Not reported
MGMT Method Type Code:	H110
Waste Code:	Not reported
Waste Code:	Not reported
Waste Code:	Not reported
Waste Code:	Not reported
Waste Code:	Not reported
Waste Code:	Not reported
Quantity:	500
Units:	P - Pounds
Number of Containers:	1
Container Type:	TT - Cargo tank, tank trucks
Handling Method:	T Chemical, physical, or biological treatment.
Specific Gravity:	1
Waste Code:	D008
Waste Code 1_2:	Not reported
Waste Code 1_3:	Not reported
Waste Code 1_4:	Not reported
Waste Code 1_5:	Not reported
Waste Code 1_6:	Not reported

AV487 **CON ED** **NY MANIFEST** **S119077624**
West **93 HESTER ST** **N/A**
1/8-1/4 **NEW YORK, NY 10002**
0.235 mi.
1239 ft. **Site 1 of 3 in cluster AV**

Relative:
Higher

Actual:
40 ft.

NY MANIFEST:

Country:	USA
EPA ID:	NYP004835134
Facility Status:	Not reported
Location Address 1:	94 HESTER ST
Code:	BP
Location Address 2:	SB 36842
Total Tanks:	Not reported
Location City:	NEW YORK
Location State:	NY
Location Zip:	10002
Location Zip 4:	Not reported

NY MANIFEST:

EPAID:	NYP004835134
Mailing Name:	CON ED
Mailing Contact:	TOM TEELING
Mailing Address 1:	4 IRVING PLACE - 15TH FLOOR
Mailing Address 2:	Not reported
Mailing City:	NEW YORK
Mailing State:	NY
Mailing Zip:	10003
Mailing Zip 4:	Not reported
Mailing Country:	USA
Mailing Phone:	2124603770

NY MANIFEST:

Document ID:	Not reported
Manifest Status:	Not reported

CON ED (Continued) **S119077624**

seq:	Not reported
Year:	2015
Trans1 State ID:	NJD003812047
Trans2 State ID:	Not reported
Generator Ship Date:	09/05/2015
Trans1 Recv Date:	09/05/2015
Trans2 Recv Date:	Not reported
TSD Site Recv Date:	09/09/2015
Part A Recv Date:	Not reported
Part B Recv Date:	Not reported
Generator EPA ID:	NYP004835134
Trans1 EPA ID:	Not reported
Trans2 EPA ID:	Not reported
TSDF ID 1:	NJD991291105
TSDF ID 2:	Not reported
Manifest Tracking Number:	002612995GBF
Import Indicator:	N
Export Indicator:	N
Discr Quantity Indicator:	N
Discr Type Indicator:	N
Discr Residue Indicator:	N
Discr Partial Reject Indicator:	N
Discr Full Reject Indicator:	N
Manifest Ref Number:	Not reported
Alt Facility RCRA ID:	Not reported
Alt Facility Sign Date:	Not reported
MGMT Method Type Code:	H110
Waste Code:	Not reported
Waste Code:	Not reported
Waste Code:	Not reported
Waste Code:	Not reported
Waste Code:	Not reported
Waste Code:	Not reported
Quantity:	500
Units:	P - Pounds
Number of Containers:	1
Container Type:	TT - Cargo tank, tank trucks
Handling Method:	T Chemical, physical, or biological treatment.
Specific Gravity:	1
Waste Code:	D008
Waste Code 1_2:	Not reported
Waste Code 1_3:	Not reported
Waste Code 1_4:	Not reported
Waste Code 1_5:	Not reported
Waste Code 1_6:	Not reported
Document ID:	Not reported
Manifest Status:	Not reported
seq:	Not reported
Year:	2015
Trans1 State ID:	NJD003812047
Trans2 State ID:	Not reported
Generator Ship Date:	09/05/2015
Trans1 Recv Date:	09/05/2015
Trans2 Recv Date:	Not reported
TSD Site Recv Date:	09/09/2015
Part A Recv Date:	Not reported

CON ED (Continued) **S119077624**

Part B Recv Date:	Not reported
Generator EPA ID:	NYP004835134
Trans1 EPA ID:	Not reported
Trans2 EPA ID:	Not reported
TSDF ID 1:	NJD991291105
TSDF ID 2:	Not reported
Manifest Tracking Number:	002612995GBF
Import Indicator:	N
Export Indicator:	N
Discr Quantity Indicator:	N
Discr Type Indicator:	N
Discr Residue Indicator:	N
Discr Partial Reject Indicator:	N
Discr Full Reject Indicator:	N
Manifest Ref Number:	Not reported
Alt Facility RCRA ID:	Not reported
Alt Facility Sign Date:	Not reported
MGMT Method Type Code:	H110
Waste Code:	Not reported
Waste Code:	Not reported
Waste Code:	Not reported
Waste Code:	Not reported
Waste Code:	Not reported
Waste Code:	Not reported
Quantity:	500
Units:	P - Pounds
Number of Containers:	1
Container Type:	TT - Cargo tank, tank trucks
Handling Method:	T Chemical, physical, or biological treatment.
Specific Gravity:	1
Waste Code:	D008
Waste Code 1_2:	Not reported
Waste Code 1_3:	Not reported
Waste Code 1_4:	Not reported
Waste Code 1_5:	Not reported
Waste Code 1_6:	Not reported

AV488 **CON EDISON** **RCRA NonGen / NLR** **1019907522**
West **93 HESTER ST** **NYP004835134**
1/8-1/4 **NEW YORK, NY 10002**
0.235 mi.
1239 ft. **Site 2 of 3 in cluster AV**

Relative:
Higher

Actual:
40 ft.

RCRA NonGen / NLR:

Date form received by agency:	09/05/2015
Facility name:	CON EDISON
Facility address:	93 HESTER ST NEW YORK, NY 10002
EPA ID:	NYP004835134
Mailing address:	IRVING PL 15TH FL NE NEW YORK, NY 10003
Contact:	THOMAS TEELING
Contact address:	Not reported Not reported
Contact country:	Not reported
Contact telephone:	(212) 460-3770
Contact email:	Not reported

CON EDISON (Continued) **1019907522**

EPA Region: 02
Classification: Non-Generator
Description: Handler: Non-Generators do not presently generate hazardous waste

Handler Activities Summary:
U.S. importer of hazardous waste: No
Mixed waste (haz. and radioactive): No
Recycler of hazardous waste: No
Transporter of hazardous waste: No
Treater, storer or disposer of HW: No
Underground injection activity: No
On-site burner exemption: No
Furnace exemption: No
Used oil fuel burner: No
Used oil processor: No
User oil refiner: No
Used oil fuel marketer to burner: No
Used oil Specification marketer: No
Used oil transfer facility: No
Used oil transporter: No

Historical Generators:
Date form received by agency: 09/05/2015
Site name: CON EDISON
Classification: Small Quantity Generator

Violation Status: No violations found

AN489 **G & R DRY CLEANERS/ALLEN TAILORING** **NY DRYCLEANERS** **S110246653**
NNW **150 ALLEN STREET** **N/A**
1/8-1/4 **NEW YORK, NY 10002**
0.235 mi.
1243 ft. **Site 10 of 11 in cluster AN**

Relative:
Higher

Actual:
37 ft.

DRYCLEANERS:
Facility ID: 2-6206-01158
Phone Number: 212-475-2454
Region: Not reported
Registration Effective Date: N/A
Inspection Date: 03OCT22
Install Date: Not reported
Drop Shop: Not reported
Shutdown: Y
Alternate Solvent: Not reported
Current Business: Not reported

AN490 **145 ORCHARD ST** **NY AST** **A100183523**
NNW **145 ORCHARD STREET** **N/A**
1/8-1/4 **NEW YORK, NY 10002**
0.236 mi.
1244 ft. **Site 11 of 11 in cluster AN**

Relative:
Higher

Actual:
37 ft.

AST:
Region: STATE
DEC Region: 2
Site Status: Active

145 ORCHARD ST (Continued) **A100183523**

Facility Id:	2-606959
Program Type:	PBS
UTM X:	585373.71333
UTM Y:	4508209.68012
Expiration Date:	09/20/2026
Site Type:	Apartment Building/Office Building

Affiliation Records:

Site Id:	28814
Affiliation Type:	Facility Owner
Company Name:	HORSESHOE REALTY LLC
Contact Type:	MEMBER MANAGER
Contact Name:	HECTOR OSSA
Address1:	3005 AVENUE N
Address2:	Not reported
City:	BROOKLYN
State:	NY
Zip Code:	11210
Country Code:	001
Phone:	(718) 531-6282
EMail:	Not reported
Fax Number:	Not reported
Modified By:	DMPOKRZY
Date Last Modified:	2016-11-17

Site Id:	28814
Affiliation Type:	On-Site Operator
Company Name:	145 ORCHARD ST
Contact Type:	Not reported
Contact Name:	STEVE JELIC
Address1:	Not reported
Address2:	Not reported
City:	Not reported
State:	NN
Zip Code:	Not reported
Country Code:	001
Phone:	(917) 577-3131
EMail:	Not reported
Fax Number:	Not reported
Modified By:	DMPOKRZY
Date Last Modified:	2016-11-17

Site Id:	28814
Affiliation Type:	Emergency Contact
Company Name:	HORSESHOE REALTY LLC
Contact Type:	Not reported
Contact Name:	HECTOR OSSA
Address1:	Not reported
Address2:	Not reported
City:	Not reported
State:	NN
Zip Code:	Not reported
Country Code:	999
Phone:	(718) 258-0414
EMail:	Not reported
Fax Number:	Not reported
Modified By:	DMPOKRZY
Date Last Modified:	2016-11-17

145 ORCHARD ST (Continued) **A100183523**

Site Id:	28814
Affiliation Type:	Mail Contact
Company Name:	HORSESHOE REALTY LLC
Contact Type:	Not reported
Contact Name:	HECTOR OSSA
Address1:	3005 AVENUE N
Address2:	Not reported
City:	BROOKLYN
State:	NY
Zip Code:	11210
Country Code:	001
Phone:	(718) 258-0414
EMail:	CENTRALBROOKLYNREALTY@GMAIL.COM
Fax Number:	Not reported
Modified By:	DMPOKRZY
Date Last Modified:	2016-11-17

Tank Info:

Tank Number:	001
Tank Id:	62104
Material Code:	0001
Common Name of Substance:	#2 Fuel Oil (On-Site Consumption)

Equipment Records:

B01 - Tank External Protection - Painted/Asphalt Coating
H00 - Tank Leak Detection - None
C01 - Pipe Location - Aboveground
A00 - Tank Internal Protection - None
L09 - Piping Leak Detection - Exempt Suction Piping
D01 - Pipe Type - Steel/Carbon Steel/Iron
G03 - Tank Secondary Containment - Vault (w/o access)
J02 - Dispenser - Suction Dispenser
F00 - Pipe External Protection - None
I05 - Overfill - Vent Whistle

Tank Location:	3
Tank Type:	Steel/Carbon Steel/Iron
Tank Status:	In Service
Pipe Model:	Not reported
Install Date:	08/04/1965
Capacity Gallons:	4000
Tightness Test Method:	NN
Date Test:	Not reported
Next Test Date:	Not reported
Date Tank Closed:	Not reported
Register:	True
Modified By:	DMPOKRZY
Last Modified:	11/17/2016
Material Name:	Not reported

AO491 WNW 1/8-1/4 0.236 mi. 1244 ft. | **CON EDISON**
111 ELDRIDGE ST
NEW YORK, NY 10002 | **RCRA NonGen / NLR** | **1019908712**
NYP004849059

Site 5 of 9 in cluster AO

Relative: Higher

Actual: 40 ft.

RCRA NonGen / NLR:

Date form received by agency:	10/07/2015
Facility name:	CON EDISON
Facility address:	111 ELDRIDGE ST NEW YORK, NY 10002
EPA ID:	NYP004849059
Mailing address:	IRVING PL 15TH FL NE NEW YORK, NY 10003
Contact:	THOMAS TEELING
Contact address:	Not reported Not reported
Contact country:	Not reported
Contact telephone:	(212) 460-3770
Contact email:	Not reported
EPA Region:	02
Classification:	Non-Generator
Description:	Handler: Non-Generators do not presently generate hazardous waste

Handler Activities Summary:

U.S. importer of hazardous waste:	No
Mixed waste (haz. and radioactive):	No
Recycler of hazardous waste:	No
Transporter of hazardous waste:	No
Treater, storer or disposer of HW:	No
Underground injection activity:	No
On-site burner exemption:	No
Furnace exemption:	No
Used oil fuel burner:	No
Used oil processor:	No
User oil refiner:	No
Used oil fuel marketer to burner:	No
Used oil Specification marketer:	No
Used oil transfer facility:	No
Used oil transporter:	No

Historical Generators:

Date form received by agency:	10/07/2015
Site name:	CON EDISON
Classification:	Small Quantity Generator
Violation Status:	No violations found

AE492 WNW 1/8-1/4 0.236 mi. 1245 ft. | **CON EDISON SERVICE BOX: 35687**
286 GRAND ST E OF FORSYTH ST
NEW YORK, NY 10002 | **RCRA NonGen / NLR**
NY MANIFEST | **1016960090**
NYP004319661

Site 22 of 22 in cluster AE

Relative: Higher

Actual: 40 ft.

RCRA NonGen / NLR:

Date form received by agency:	07/09/2013
Facility name:	CON EDISON SERVICE BOX: 35687
Facility address:	286 GRAND ST E OF FORSYTH ST NEW YORK, NY 10002
EPA ID:	NYP004319661

CON EDISON SERVICE BOX: 35687 (Continued) **1016960090**

Mailing address:	IRVING PL, RM 828
	NEW YORK, NY 10003
Contact:	JOSE MONTALVO
Contact address:	Not reported
	Not reported
Contact country:	Not reported
Contact telephone:	(212) 427-1331
Contact email:	Not reported
EPA Region:	02
Classification:	Non-Generator
Description:	Handler: Non-Generators do not presently generate hazardous waste

Handler Activities Summary:

U.S. importer of hazardous waste:	No
Mixed waste (haz. and radioactive):	No
Recycler of hazardous waste:	No
Transporter of hazardous waste:	No
Treater, storer or disposer of HW:	No
Underground injection activity:	No
On-site burner exemption:	No
Furnace exemption:	No
Used oil fuel burner:	No
Used oil processor:	No
User oil refiner:	No
Used oil fuel marketer to burner:	No
Used oil Specification marketer:	No
Used oil transfer facility:	No
Used oil transporter:	No

Historical Generators:

Date form received by agency:	06/09/2013
Site name:	CON EDISON SERVICE BOX: 35687
Classification:	Conditionally Exempt Small Quantity Generator
Violation Status:	No violations found

NY MANIFEST:

Country:	USA
EPA ID:	NYP004319661
Facility Status:	Not reported
Location Address 1:	FO 286 GRAND ST EO FORSYTH ST
Code:	BP
Location Address 2:	Not reported
Total Tanks:	Not reported
Location City:	NEW YORK
Location State:	NY
Location Zip:	10002
Location Zip 4:	Not reported

NY MANIFEST:

EPAID:	NYP004319661
Mailing Name:	CON EDISON
Mailing Contact:	CON EDISON
Mailing Address 1:	4 IRVING PLACE 15TH FLOOR
Mailing Address 2:	Not reported
Mailing City:	NEW YORK
Mailing State:	NY

CON EDISON SERVICE BOX: 35687 (Continued) **1016960090**

Mailing Zip:	10003
Mailing Zip 4:	Not reported
Mailing Country:	USA
Mailing Phone:	2124603770

NY MANIFEST:

Document ID:	Not reported
Manifest Status:	Not reported
seq:	Not reported
Year:	2013
Trans1 State ID:	NJ0000027193
Trans2 State ID:	Not reported
Generator Ship Date:	06/09/2013
Trans1 Recv Date:	06/09/2013
Trans2 Recv Date:	Not reported
TSD Site Recv Date:	06/10/2013
Part A Recv Date:	Not reported
Part B Recv Date:	Not reported
Generator EPA ID:	NYP004319661
Trans1 EPA ID:	Not reported
Trans2 EPA ID:	Not reported
TSDF ID 1:	NJD002200046
TSDF ID 2:	Not reported
Manifest Tracking Number:	010917695JJK
Import Indicator:	N
Export Indicator:	N
Discr Quantity Indicator:	N
Discr Type Indicator:	N
Discr Residue Indicator:	N
Discr Partial Reject Indicator:	N
Discr Full Reject Indicator:	N
Manifest Ref Number:	Not reported
Alt Facility RCRA ID:	Not reported
Alt Facility Sign Date:	Not reported
MGMT Method Type Code:	H110
Waste Code:	Not reported
Waste Code:	Not reported
Waste Code:	Not reported
Waste Code:	Not reported
Waste Code:	Not reported
Waste Code:	Not reported
Quantity:	1500
Units:	P - Pounds
Number of Containers:	1
Container Type:	TT - Cargo tank, tank trucks
Handling Method:	T Chemical, physical, or biological treatment.
Specific Gravity:	1
Waste Code:	D008
Waste Code 1_2:	Not reported
Waste Code 1_3:	Not reported
Waste Code 1_4:	Not reported
Waste Code 1_5:	Not reported
Waste Code 1_6:	Not reported

AU493 **CON EDISON** **NY MANIFEST** **S116294081**
NNW **137 ALLEN ST** **N/A**
1/8-1/4 **NEW YORK, NY 10002**
0.237 mi.
1250 ft. **Site 2 of 2 in cluster AU**

Relative:
Higher

Actual:
39 ft.

NY MANIFEST:

Country:	USA
EPA ID:	NYP004452750
Facility Status:	Not reported
Location Address 1:	137 ALLEN ST
Code:	BP
Location Address 2:	Not reported
Total Tanks:	Not reported
Location City:	NEW YORK
Location State:	NY
Location Zip:	10002
Location Zip 4:	Not reported

NY MANIFEST:

EPAID:	NYP004452750
Mailing Name:	CON EDISON
Mailing Contact:	CON EDISION
Mailing Address 1:	4 IRVING PL
Mailing Address 2:	15TH FL
Mailing City:	NEW YORK
Mailing State:	NY
Mailing Zip:	10003
Mailing Zip 4:	Not reported
Mailing Country:	USA
Mailing Phone:	Not reported

AK494 **NYCHA GOMPERS HOUSES** **RCRA NonGen / NLR** **1004763034**
East **50 PITT ST** **FINDS** **NYR000102947**
1/8-1/4 **NEW YORK, NY 10002** **NY MANIFEST**
0.237 mi. **ECHO**
1251 ft. **Site 5 of 7 in cluster AK**

Relative:
Lower

Actual:
20 ft.

RCRA NonGen / NLR:

Date form received by agency:	01/01/2007
Facility name:	NYCHA GOMPERS HOUSES
Facility address:	50 PITT ST NEW YORK, NY 10002
EPA ID:	NYR000102947
Mailing address:	49TH AVE LONG ISLAND CITY, NY 111014528
Contact:	ANTHONY SOLOMITA
Contact address:	49TH AVE LONG ISLAND CITY, NY 111014528
Contact country:	US
Contact telephone:	(718) 707-5731
Contact email:	Not reported
EPA Region:	02
Classification:	Non-Generator
Description:	Handler: Non-Generators do not presently generate hazardous waste

Owner/Operator Summary:

Owner/operator name:	NYCHA
Owner/operator address:	23-02 49TH AVE

NYCHA GOMPERS HOUSES (Continued) **1004763034**

LONG ISLAND CITY, NY 11101
Owner/operator country: US
Owner/operator telephone: (718) 707-5731
Legal status: Municipal
Owner/Operator Type: Owner
Owner/Op start date: 01/01/2001
Owner/Op end date: Not reported

Owner/operator name: NYCHA
Owner/operator address: 23-02 49TH AVE
LONG ISLAND CITY, NY 11101
Owner/operator country: US
Owner/operator telephone: (718) 707-5731
Legal status: Municipal
Owner/Operator Type: Operator
Owner/Op start date: 01/01/2001
Owner/Op end date: Not reported

Handler Activities Summary:
U.S. importer of hazardous waste: No
Mixed waste (haz. and radioactive): No
Recycler of hazardous waste: No
Transporter of hazardous waste: No
Treater, storer or disposer of HW: No
Underground injection activity: No
On-site burner exemption: No
Furnace exemption: No
Used oil fuel burner: No
Used oil processor: No
User oil refiner: No
Used oil fuel marketer to burner: No
Used oil Specification marketer: No
Used oil transfer facility: No
Used oil transporter: No

Historical Generators:
Date form received by agency: 01/01/2006
Site name: NYCHA GOMPERS HOUSES
Classification: Not a generator, verified

Date form received by agency: 12/27/2001
Site name: NYCHA GOMPERS HOUSES
Classification: Small Quantity Generator

. Waste code: D001
. Waste name: IGNITABLE WASTE

. Waste code: D002
. Waste name: CORROSIVE WASTE

Violation Status: No violations found

FINDS:

Registry ID: 110001576848

Environmental Interest/Information System

NYCHA GOMPERS HOUSES (Continued) **1004763034**

RCRAInfo is a national information system that supports the Resource Conservation and Recovery Act (RCRA) program through the tracking of events and activities related to facilities that generate, transport, and treat, store, or dispose of hazardous waste. RCRAInfo allows RCRA program staff to track the notification, permit, compliance, and corrective action activities required under RCRA.

NY MANIFEST:

Country:	USA
EPA ID:	NYR000102947
Facility Status:	Not reported
Location Address 1:	50 PITT ST
Code:	BP
Location Address 2:	Not reported
Total Tanks:	Not reported
Location City:	NEW YORK
Location State:	NY
Location Zip:	10002
Location Zip 4:	Not reported

NY MANIFEST:

EPAID:	NYR000102947
Mailing Name:	NYC HA SAMUEL GOMPERS
Mailing Contact:	KEVIN MCNERNEY
Mailing Address 1:	50 PITT ST
Mailing Address 2:	Not reported
Mailing City:	NEW YORK
Mailing State:	NY
Mailing Zip:	10002
Mailing Zip 4:	Not reported
Mailing Country:	USA
Mailing Phone:	2129820990

NY MANIFEST:

Document ID:	NYG3195576
Manifest Status:	Not reported
seq:	01
Year:	2002
Trans1 State ID:	NYPD1010
Trans2 State ID:	Not reported
Generator Ship Date:	01/10/2002
Trans1 Recv Date:	01/10/2002
Trans2 Recv Date:	Not reported
TSD Site Recv Date:	01/11/2002
Part A Recv Date:	Not reported
Part B Recv Date:	Not reported
Generator EPA ID:	NYR000102947
Trans1 EPA ID:	NYD077444263
Trans2 EPA ID:	Not reported
TSDF ID 1:	NYD077444263
TSDF ID 2:	Not reported
Manifest Tracking Number:	Not reported
Import Indicator:	Not reported
Export Indicator:	Not reported
Discr Quantity Indicator:	Not reported
Discr Type Indicator:	Not reported

NYCHA GOMPERS HOUSES (Continued) **1004763034**

Discr Residue Indicator:	Not reported
Discr Partial Reject Indicator:	Not reported
Discr Full Reject Indicator:	Not reported
Manifest Ref Number:	Not reported
Alt Facility RCRA ID:	Not reported
Alt Facility Sign Date:	Not reported
MGMT Method Type Code:	Not reported
Waste Code:	D002 - NON-LISTED CORROSIVE WASTES
Waste Code:	Not reported
Waste Code:	Not reported
Waste Code:	Not reported
Waste Code:	Not reported
Waste Code:	Not reported
Quantity:	00340
Units:	G - Gallons (liquids only)* (8.3 pounds)
Number of Containers:	007
Container Type:	DM - Metal drums, barrels
Handling Method:	T Chemical, physical, or biological treatment.
Specific Gravity:	01.00

Document ID:	Not reported
Manifest Status:	Not reported
seq:	Not reported
Year:	2012
Trans1 State ID:	NJ0000027193
Trans2 State ID:	Not reported
Generator Ship Date:	06/15/2012
Trans1 Recv Date:	06/15/2012
Trans2 Recv Date:	Not reported
TSD Site Recv Date:	06/15/2012
Part A Recv Date:	Not reported
Part B Recv Date:	Not reported
Generator EPA ID:	NYR000102947
Trans1 EPA ID:	Not reported
Trans2 EPA ID:	Not reported
TSDF ID 1:	NJD002200046
TSDF ID 2:	Not reported
Manifest Tracking Number:	009202504JJK
Import Indicator:	N
Export Indicator:	N
Discr Quantity Indicator:	N
Discr Type Indicator:	N
Discr Residue Indicator:	N
Discr Partial Reject Indicator:	N
Discr Full Reject Indicator:	N
Manifest Ref Number:	Not reported
Alt Facility RCRA ID:	Not reported
Alt Facility Sign Date:	Not reported
MGMT Method Type Code:	H061
Waste Code:	Not reported
Waste Code:	Not reported
Waste Code:	Not reported
Waste Code:	Not reported
Waste Code:	Not reported
Waste Code:	Not reported
Quantity:	120.0
Units:	G - Gallons (liquids only)* (8.3 pounds)

NYCHA GOMPERS HOUSES (Continued) **1004763034**

Number of Containers:	2.0
Container Type:	CF - Fiber or plastic boxes, cartons
Handling Method:	B Incineration, heat recovery, burning.
Specific Gravity:	1.0
Waste Code:	D001
Waste Code 1_2:	Not reported
Waste Code 1_3:	Not reported
Waste Code 1_4:	Not reported
Waste Code 1_5:	Not reported
Waste Code 1_6:	Not reported

Document ID:	Not reported
Manifest Status:	Not reported
seq:	Not reported
Year:	2012
Trans1 State ID:	NJ0000027193
Trans2 State ID:	Not reported
Generator Ship Date:	08/08/2012
Trans1 Recv Date:	08/08/2012
Trans2 Recv Date:	Not reported
TSD Site Recv Date:	08/08/2012
Part A Recv Date:	Not reported
Part B Recv Date:	Not reported
Generator EPA ID:	NYR000102947
Trans1 EPA ID:	Not reported
Trans2 EPA ID:	Not reported
TSDF ID 1:	NJD002200046
TSDF ID 2:	Not reported
Manifest Tracking Number:	010464240JJK
Import Indicator:	N
Export Indicator:	N
Discr Quantity Indicator:	N
Discr Type Indicator:	N
Discr Residue Indicator:	N
Discr Partial Reject Indicator:	N
Discr Full Reject Indicator:	N
Manifest Ref Number:	Not reported
Alt Facility RCRA ID:	Not reported
Alt Facility Sign Date:	Not reported
MGMT Method Type Code:	H141
Waste Code:	Not reported
Waste Code:	Not reported
Waste Code:	Not reported
Waste Code:	Not reported
Waste Code:	Not reported
Waste Code:	Not reported
Quantity:	55.0
Units:	G - Gallons (liquids only)* (8.3 pounds)
Number of Containers:	1.0
Container Type:	DM - Metal drums, barrels
Handling Method:	B Incineration, heat recovery, burning.
Specific Gravity:	1.0
Waste Code:	D001
Waste Code 1_2:	Not reported
Waste Code 1_3:	Not reported
Waste Code 1_4:	Not reported
Waste Code 1_5:	Not reported

NYCHA GOMPERS HOUSES (Continued) **1004763034**

Waste Code 1_6: Not reported

ECHO:
Envid: 1004763034
Registry ID: 110001576848
DFR URL: http://echo.epa.gov/detailed_facility_report?fid=110001576848

AK495 **NYCHA GOMPERS HOUSES** **NJ MANIFEST** **S117987293**
East **50 PITT ST** **N/A**
1/8-1/4 **NEW YORK, NY 10002**
0.237 mi.
1251 ft. **Site 6 of 7 in cluster AK**

Relative:
Lower

Actual:
20 ft.

NJ MANIFEST:
EPA Id: NYR000102947
Mail Address: 49TH AVE
Mail City/State/Zip: LONG ISLAND CITY, NY 111014528
Facility Phone: Not reported
Emergency Phone: Not reported
Contact: ANTHONY SOLOMITA
Comments: Not reported
SIC Code: Not reported
County: NY061
Municipal: Not reported
Previous EPA Id: Not reported
Gen Flag: Not reported
Trans Flag: Not reported
TSDF Flag: Not reported
Name Change: Not reported
Date Change: Not reported

Manifest:
Manifest Number: 009202504JJK
EPA ID: NYR000102947
Date Shipped: 6/15/2012
TSDF EPA ID: NJD002200046
Transporter EPA ID: NJ0000027193
Transporter 2 EPA ID: Not reported
Transporter 3 EPA ID: Not reported
Transporter 4 EPA ID: Not reported
Transporter 5 EPA ID: Not reported
Transporter 6 EPA ID: Not reported
Transporter 7 EPA ID: Not reported
Transporter 8 EPA ID: Not reported
Transporter 9 EPA ID: Not reported
Transporter 10 EPA ID: Not reported
Date Trans1 Transported Waste: Not reported
Date Trans2 Transported Waste: Not reported
Date Trans3 Transported Waste: Not reported
Date Trans4 Transported Waste: Not reported
Date Trans5 Transported Waste: Not reported
Date Trans6 Transported Waste: Not reported
Date Trans7 Transported Waste: Not reported
Date Trans8 Transported Waste: Not reported
Date Trans9 Transported Waste: Not reported
Date Trans10 Transported Waste: Not reported
Date TSDF Received Waste: Not reported

NYCHA GOMPERS HOUSES (Continued) **S117987293**

TSDF EPA Facility Name:	Not reported
QTY Units:	Not reported
Transporter SEQ ID:	Not reported
Transporter-1 Date:	Not reported
Waste SEQ ID:	Not reported
Waste Type Code 2:	Not reported
Waste Type Code 3:	Not reported
Waste Type Code 4:	Not reported
Waste Type Code 5:	Not reported
Waste Type Code 6:	Not reported
Date Accepted:	Not reported
Manifest Discrepancy Type:	Not reported
Data Entry Number:	Not reported
Was Load Rejected:	LONG ISLAND CITY, NY 111014528
Reason Load Was Rejected:	Not reported

Waste:

Manifest Year:	Not reported
Waste Code:	D001
Hand Code:	Not reported
Quantity:	120.00 gallons

Manifest Number:	010464240JJK
EPA ID:	NYR000102947
Date Shipped:	8/8/2012
TSDF EPA ID:	NJD002200046
Transporter EPA ID:	NJ0000027193
Transporter 2 EPA ID:	Not reported
Transporter 3 EPA ID:	Not reported
Transporter 4 EPA ID:	Not reported
Transporter 5 EPA ID:	Not reported
Transporter 6 EPA ID:	Not reported
Transporter 7 EPA ID:	Not reported
Transporter 8 EPA ID:	Not reported
Transporter 9 EPA ID:	Not reported
Transporter 10 EPA ID:	Not reported
Date Trans1 Transported Waste:	Not reported
Date Trans2 Transported Waste:	Not reported
Date Trans3 Transported Waste:	Not reported
Date Trans4 Transported Waste:	Not reported
Date Trans5 Transported Waste:	Not reported
Date Trans6 Transported Waste:	Not reported
Date Trans7 Transported Waste:	Not reported
Date Trans8 Transported Waste:	Not reported
Date Trans9 Transported Waste:	Not reported
Date Trans10 Transported Waste:	Not reported
Date TSDF Received Waste:	Not reported
TSDF EPA Facility Name:	Not reported
QTY Units:	Not reported
Transporter SEQ ID:	Not reported
Transporter-1 Date:	Not reported
Waste SEQ ID:	Not reported
Waste Type Code 2:	Not reported
Waste Type Code 3:	Not reported
Waste Type Code 4:	Not reported
Waste Type Code 5:	Not reported
Waste Type Code 6:	Not reported

NYCHA GOMPERS HOUSES (Continued) **S117987293**

Date Accepted: Not reported
Manifest Discrepancy Type: Not reported
Data Entry Number: Not reported
Was Load Rejected: LONG ISLAND CITY, NY 111014528
Reason Load Was Rejected: Not reported

Waste:
Manifest Year: Not reported
Waste Code: D001
Hand Code: Not reported
Quantity: 55.00 gallons

AW496 **CON EDISON SERVICE BOX: 26788** **RCRA NonGen / NLR** **1016973115**
SSE **254 HENRY ST** **NY MANIFEST** **NYP004469078**
1/8-1/4 **NEW YORK, NY 10002**
0.238 mi.
1255 ft. **Site 1 of 2 in cluster AW**

Relative:
Lower

Actual:
31 ft.

RCRA NonGen / NLR:
Date form received by agency: 04/17/2014
Facility name: CON EDISON SERVICE BOX: 26788
Facility address: 254 HENRY ST
NEW YORK, NY 10002
EPA ID: NYP004469078
Mailing address: IRVING PL, 15TH FL NE
NEW YORK, NY 10003
Contact: THOMAS TEELING
Contact address: Not reported
Not reported
Contact country: Not reported
Contact telephone: (212) 460-3770
Contact email: Not reported
EPA Region: 02
Classification: Non-Generator
Description: Handler: Non-Generators do not presently generate hazardous waste

Handler Activities Summary:
U.S. importer of hazardous waste: No
Mixed waste (haz. and radioactive): No
Recycler of hazardous waste: No
Transporter of hazardous waste: No
Treater, storer or disposer of HW: No
Underground injection activity: No
On-site burner exemption: No
Furnace exemption: No
Used oil fuel burner: No
Used oil processor: No
User oil refiner: No
Used oil fuel marketer to burner: No
Used oil Specification marketer: No
Used oil transfer facility: No
Used oil transporter: No

Historical Generators:

CON EDISON SERVICE BOX: 26788 (Continued) **1016973115**

Date form received by agency: 03/17/2014
Site name: CON EDISON SERVICE BOX: 26788
Classification: Conditionally Exempt Small Quantity Generator

Violation Status: No violations found

NY MANIFEST:
Country: USA
EPA ID: NYP004469078
Facility Status: Not reported
Location Address 1: 254 HENRY ST
Code: BP
Location Address 2: SB26788
Total Tanks: Not reported
Location City: NEW YORK
Location State: NY
Location Zip: 10002
Location Zip 4: Not reported

NY MANIFEST:
EPAID: NYP004469078
Mailing Name: CON EDISON
Mailing Contact: CON EDISON
Mailing Address 1: 4 IRVING ST
Mailing Address 2: 15TH ST
Mailing City: NEW YORK
Mailing State: NY
Mailing Zip: 10003
Mailing Zip 4: Not reported
Mailing Country: USA
Mailing Phone: Not reported

NY MANIFEST:
Document ID: Not reported
Manifest Status: Not reported
seq: Not reported
Year: 2014
Trans1 State ID: NJD003812047
Trans2 State ID: Not reported
Generator Ship Date: 03/17/2014
Trans1 Recv Date: 03/17/2014
Trans2 Recv Date: Not reported
TSD Site Recv Date: 03/18/2014
Part A Recv Date: Not reported
Part B Recv Date: Not reported
Generator EPA ID: NYP004469078
Trans1 EPA ID: Not reported
Trans2 EPA ID: Not reported
TSDF ID 1: NJD991291105
TSDF ID 2: Not reported
Manifest Tracking Number: 002360800GBF
Import Indicator: N
Export Indicator: N
Discr Quantity Indicator: N
Discr Type Indicator: N
Discr Residue Indicator: N
Discr Partial Reject Indicator: N
Discr Full Reject Indicator: N

CON EDISON SERVICE BOX: 26788 (Continued) **1016973115**

Manifest Ref Number:	Not reported
Alt Facility RCRA ID:	Not reported
Alt Facility Sign Date:	Not reported
MGMT Method Type Code:	H110
Waste Code:	Not reported
Waste Code:	Not reported
Waste Code:	Not reported
Waste Code:	Not reported
Waste Code:	Not reported
Waste Code:	Not reported
Quantity:	250
Units:	P - Pounds
Number of Containers:	1
Container Type:	TT - Cargo tank, tank trucks
Handling Method:	T Chemical, physical, or biological treatment.
Specific Gravity:	1
Waste Code:	D008
Waste Code 1_2:	Not reported
Waste Code 1_3:	Not reported
Waste Code 1_4:	Not reported
Waste Code 1_5:	Not reported
Waste Code 1_6:	Not reported

AO497 **CON EDISON SERVICE BOX: 32972** **RCRA NonGen / NLR** **1016972863**
WNW **133 ELDRIDGE ST** **NY MANIFEST** **NYP004466496**
1/8-1/4 **NEW YORK, NY 10002**
0.238 mi.
1256 ft. **Site 6 of 9 in cluster AO**

Relative:
Higher

Actual:
40 ft.

RCRA NonGen / NLR:

Date form received by agency:	04/13/2014
Facility name:	CON EDISON SERVICE BOX: 32972
Facility address:	133 ELDRIDGE ST NEW YORK, NY 10002
EPA ID:	NYP004466496
Mailing address:	IRVING PL, 15TH FL NE NEW YORK, NY 10003
Contact:	THOMAS TEELING
Contact address:	Not reported Not reported
Contact country:	Not reported
Contact telephone:	(212) 460-3770
Contact email:	Not reported
EPA Region:	02
Classification:	Non-Generator
Description:	Handler: Non-Generators do not presently generate hazardous waste

Handler Activities Summary:

U.S. importer of hazardous waste:	No
Mixed waste (haz. and radioactive):	No
Recycler of hazardous waste:	No
Transporter of hazardous waste:	No
Treater, storer or disposer of HW:	No
Underground injection activity:	No
On-site burner exemption:	No
Furnace exemption:	No

CON EDISON SERVICE BOX: 32972 (Continued) **1016972863**

Used oil fuel burner:	No
Used oil processor:	No
User oil refiner:	No
Used oil fuel marketer to burner:	No
Used oil Specification marketer:	No
Used oil transfer facility:	No
Used oil transporter:	No

Historical Generators:

Date form received by agency:	03/13/2014
Site name:	CON EDISON SERVICE BOX: 32972
Classification:	Conditionally Exempt Small Quantity Generator
Violation Status:	No violations found

NY MANIFEST:

Country:	USA
EPA ID:	NYP004466496
Facility Status:	Not reported
Location Address 1:	133 ELDRIDGE ST
Code:	BP
Location Address 2:	SB32972
Total Tanks:	Not reported
Location City:	NEW YORK
Location State:	NY
Location Zip:	10002
Location Zip 4:	Not reported

NY MANIFEST:

EPAID:	NYP004466496
Mailing Name:	CON
Mailing Contact:	CON EDISION
Mailing Address 1:	4 IRVING PL
Mailing Address 2:	15TH FL
Mailing City:	NEW YORK
Mailing State:	NY
Mailing Zip:	10003
Mailing Zip 4:	Not reported
Mailing Country:	USA
Mailing Phone:	Not reported

NY MANIFEST:

Document ID:	Not reported
Manifest Status:	Not reported
seq:	Not reported
Year:	2014
Trans1 State ID:	NJD003812047
Trans2 State ID:	Not reported
Generator Ship Date:	03/13/2014
Trans1 Recv Date:	03/13/2014
Trans2 Recv Date:	Not reported
TSD Site Recv Date:	03/14/2014
Part A Recv Date:	Not reported
Part B Recv Date:	Not reported
Generator EPA ID:	NYP004466496
Trans1 EPA ID:	Not reported
Trans2 EPA ID:	Not reported

CON EDISON SERVICE BOX: 32972 (Continued) **1016972863**

TSDF ID 1:	NJD991291105
TSDF ID 2:	Not reported
Manifest Tracking Number:	002360653GBF
Import Indicator:	N
Export Indicator:	N
Discr Quantity Indicator:	N
Discr Type Indicator:	N
Discr Residue Indicator:	N
Discr Partial Reject Indicator:	N
Discr Full Reject Indicator:	N
Manifest Ref Number:	Not reported
Alt Facility RCRA ID:	Not reported
Alt Facility Sign Date:	Not reported
MGMT Method Type Code:	H110
Waste Code:	Not reported
Waste Code:	Not reported
Waste Code:	Not reported
Waste Code:	Not reported
Waste Code:	Not reported
Waste Code:	Not reported
Quantity:	500
Units:	P - Pounds
Number of Containers:	1
Container Type:	TT - Cargo tank, tank trucks
Handling Method:	T Chemical, physical, or biological treatment.
Specific Gravity:	1
Waste Code:	D008
Waste Code 1_2:	Not reported
Waste Code 1_3:	Not reported
Waste Code 1_4:	Not reported
Waste Code 1_5:	Not reported
Waste Code 1_6:	Not reported

AW498 **ENGINE COMPANY 15** **NY AST** **U004046660**
SE **269 HENRY STREET** **N/A**
1/8-1/4 **NEW YORK, NY 10002**
0.238 mi.
1259 ft. **Site 2 of 2 in cluster AW**

Relative:
Lower

Actual:
31 ft.

AST:

Region:	STATE
DEC Region:	2
Site Status:	Unregulated/Closed
Facility Id:	2-357626
Program Type:	PBS
UTM X:	585851.82129
UTM Y:	4507512.48177
Expiration Date:	N/A
Site Type:	Other

Affiliation Records:

Site Id:	17910
Affiliation Type:	On-Site Operator
Company Name:	ENGINE COMPANY 15
Contact Type:	Not reported
Contact Name:	COMPANY OFFICER
Address1:	Not reported

ENGINE COMPANY 15 (Continued) **U004046660**

Address2:	Not reported
City:	Not reported
State:	NN
Zip Code:	Not reported
Country Code:	001
Phone:	(212) 570-4215
EMail:	Not reported
Fax Number:	Not reported
Modified By:	NRLOMBAR
Date Last Modified:	2006-05-08

Site Id:	17910
Affiliation Type:	Emergency Contact
Company Name:	FIRE DEPARTMENT OF NEW YORK CITY
Contact Type:	Not reported
Contact Name:	EOC/NOTIFICATION
Address1:	Not reported
Address2:	Not reported
City:	Not reported
State:	NN
Zip Code:	Not reported
Country Code:	999
Phone:	(718) 999-2094
EMail:	Not reported
Fax Number:	Not reported
Modified By:	NRLOMBAR
Date Last Modified:	2006-05-08

Site Id:	17910
Affiliation Type:	Facility Owner
Company Name:	FIRE DEPARTMENT OF NEW YORK CITY
Contact Type:	ASSISTANT COMMISSIONER OF FACILITIES
Contact Name:	JOSEPH MASTROPIETRO
Address1:	38-34 35TH STREET
Address2:	Not reported
City:	LONG ISLAND CITY
State:	NY
Zip Code:	11101
Country Code:	001
Phone:	(718) 999-2094
EMail:	Not reported
Fax Number:	Not reported
Modified By:	NRLOMBAR
Date Last Modified:	2006-05-08

Site Id:	17910
Affiliation Type:	Mail Contact
Company Name:	FIRE DEPARTMENT
Contact Type:	Not reported
Contact Name:	ASSISTANT COMMISSIONER OF FACILITIES
Address1:	48-34 35TH STREET
Address2:	Not reported
City:	LONG ISLAND CITY
State:	NY
Zip Code:	11101
Country Code:	001
Phone:	(718) 784-6510

ENGINE COMPANY 15 (Continued) **U004046660**

EMail:	Not reported
Fax Number:	Not reported
Modified By:	NRLOMBAR
Date Last Modified:	2006-05-08

Tank Info:

Tank Number:	001
Tank Id:	35147
Material Code:	0008
Common Name of Substance:	Diesel

Equipment Records:

B01 - Tank External Protection - Painted/Asphalt Coating
H00 - Tank Leak Detection - None
A00 - Tank Internal Protection - None
C03 - Pipe Location - Aboveground/Underground Combination
G00 - Tank Secondary Containment - None
I02 - Overfill - High Level Alarm
D01 - Pipe Type - Steel/Carbon Steel/Iron
E00 - Piping Secondary Containment - None
J02 - Dispenser - Suction Dispenser
K00 - Spill Prevention - None
I04 - Overfill - Product Level Gauge (A/G)
F00 - Pipe External Protection - None

Tank Location:	3
Tank Type:	Steel/Carbon Steel/Iron
Tank Status:	Closed - In Place
Pipe Model:	Not reported
Install Date:	12/01/1978
Capacity Gallons:	550
Tightness Test Method:	NN
Date Test:	Not reported
Next Test Date:	Not reported
Date Tank Closed:	05/02/2006
Register:	True
Modified By:	NRLOMBAR
Last Modified:	05/08/2006
Material Name:	Not reported

Tank Number:	002
Tank Id:	35148
Material Code:	0001
Common Name of Substance:	#2 Fuel Oil (On-Site Consumption)

Equipment Records:

L09 - Piping Leak Detection - Exempt Suction Piping
A00 - Tank Internal Protection - None
J02 - Dispenser - Suction Dispenser
K00 - Spill Prevention - None
D01 - Pipe Type - Steel/Carbon Steel/Iron
E00 - Piping Secondary Containment - None
G03 - Tank Secondary Containment - Vault (w/o access)
F00 - Pipe External Protection - None
B00 - Tank External Protection - None

ENGINE COMPANY 15 (Continued) **U004046660**

I04 - Overfill - Product Level Gauge (A/G)
C00 - Pipe Location - No Piping
H00 - Tank Leak Detection - None

Tank Location:	3
Tank Type:	Steel/Carbon Steel/Iron
Tank Status:	Closed - In Place
Pipe Model:	Not reported
Install Date:	01/01/1976
Capacity Gallons:	2000
Tightness Test Method:	NN
Date Test:	Not reported
Next Test Date:	Not reported
Date Tank Closed:	05/02/2006
Register:	True
Modified By:	NRLOMBAR
Last Modified:	05/08/2006
Material Name:	Not reported

AL499 **CON EDISON** **RCRA NonGen / NLR** **1019908714**
SW **135 DIVISION ST** **ECHO** **NYP004849075**
1/8-1/4 **NEW YORK, NY 10002**
0.240 mi.
1266 ft. **Site 12 of 13 in cluster AL**

Relative:
Higher

Actual:
37 ft.

RCRA NonGen / NLR:

Date form received by agency:	10/07/2015
Facility name:	CON EDISON
Facility address:	135 DIVISION ST NEW YORK, NY 10002
EPA ID:	NYP004849075
Mailing address:	IRVING PL 15TH FL NE NEW YORK, NY 10003
Contact:	THOMAS TEELING
Contact address:	Not reported Not reported
Contact country:	Not reported
Contact telephone:	(212) 460-3770
Contact email:	Not reported
EPA Region:	02
Classification:	Non-Generator
Description:	Handler: Non-Generators do not presently generate hazardous waste

Handler Activities Summary:

U.S. importer of hazardous waste:	No
Mixed waste (haz. and radioactive):	No
Recycler of hazardous waste:	No
Transporter of hazardous waste:	No
Treater, storer or disposer of HW:	No
Underground injection activity:	No
On-site burner exemption:	No
Furnace exemption:	No
Used oil fuel burner:	No
Used oil processor:	No
User oil refiner:	No
Used oil fuel marketer to burner:	No
Used oil Specification marketer:	No
Used oil transfer facility:	No

CON EDISON (Continued) **1019908714**

Used oil transporter: No

Historical Generators:
Date form received by agency: 10/07/2015
Site name: CON EDISON
Classification: Small Quantity Generator

Violation Status: No violations found

ECHO:
Envid: 1019908714
Registry ID: 110069681071
DFR URL: http://echo.epa.gov/detailed_facility_report?fid=110069681071

AL500 **CON EDISON** **NY MANIFEST** **S118463262**
SW **135 DIVISION ST** **N/A**
1/8-1/4 **NEW YORK, NY 10002**
0.240 mi.
1266 ft. **Site 13 of 13 in cluster AL**

Relative:
Higher

Actual:
37 ft.

NY MANIFEST:
Country: USA
EPA ID: NYP004849075
Facility Status: Not reported
Location Address 1: 135 DIVISION ST
Code: BP
Location Address 2: SB 31310
Total Tanks: Not reported
Location City: NEW YORK
Location State: NY
Location Zip: Not reported
Location Zip 4: Not reported

NY MANIFEST:
EPAID: NYP004849075
Mailing Name: CON EDISON
Mailing Contact: DENNIS HUACON
Mailing Address 1: 4 IRVING PL 15TH FL
Mailing Address 2: Not reported
Mailing City: NEW YORK
Mailing State: NY
Mailing Zip: 10003
Mailing Zip 4: Not reported
Mailing Country: USA
Mailing Phone: 2124603770

NY MANIFEST:
Document ID: Not reported
Manifest Status: Not reported
seq: Not reported
Year: 2015
Trans1 State ID: NJ0000027193
Trans2 State ID: Not reported
Generator Ship Date: 10/06/2015
Trans1 Recv Date: 10/06/2015
Trans2 Recv Date: Not reported
TSD Site Recv Date: 10/08/2015
Part A Recv Date: Not reported

CON EDISON (Continued) **S118463262**

Part B Recv Date:	Not reported
Generator EPA ID:	NYP004849075
Trans1 EPA ID:	Not reported
Trans2 EPA ID:	Not reported
TSDF ID 1:	NJD002200046
TSDF ID 2:	Not reported
Manifest Tracking Number:	013245237JJK
Import Indicator:	N
Export Indicator:	N
Discr Quantity Indicator:	N
Discr Type Indicator:	N
Discr Residue Indicator:	N
Discr Partial Reject Indicator:	N
Discr Full Reject Indicator:	N
Manifest Ref Number:	Not reported
Alt Facility RCRA ID:	Not reported
Alt Facility Sign Date:	Not reported
MGMT Method Type Code:	H110
Waste Code:	Not reported
Waste Code:	Not reported
Waste Code:	Not reported
Waste Code:	Not reported
Waste Code:	Not reported
Waste Code:	Not reported
Quantity:	500
Units:	P - Pounds
Number of Containers:	1
Container Type:	TT - Cargo tank, tank trucks
Handling Method:	T Chemical, physical, or biological treatment.
Specific Gravity:	1
Waste Code:	D008
Waste Code 1_2:	Not reported
Waste Code 1_3:	Not reported
Waste Code 1_4:	Not reported
Waste Code 1_5:	Not reported
Waste Code 1_6:	Not reported
Document ID:	Not reported
Manifest Status:	Not reported
seq:	Not reported
Year:	2015
Trans1 State ID:	NJ0000027193
Trans2 State ID:	Not reported
Generator Ship Date:	10/06/2015
Trans1 Recv Date:	10/06/2015
Trans2 Recv Date:	Not reported
TSD Site Recv Date:	10/08/2015
Part A Recv Date:	Not reported
Part B Recv Date:	Not reported
Generator EPA ID:	NYP004849075
Trans1 EPA ID:	Not reported
Trans2 EPA ID:	Not reported
TSDF ID 1:	NJD002200046
TSDF ID 2:	Not reported
Manifest Tracking Number:	013245237JJK
Import Indicator:	N
Export Indicator:	N

CON EDISON (Continued) **S118463262**

Discr Quantity Indicator:	N
Discr Type Indicator:	N
Discr Residue Indicator:	N
Discr Partial Reject Indicator:	N
Discr Full Reject Indicator:	N
Manifest Ref Number:	Not reported
Alt Facility RCRA ID:	Not reported
Alt Facility Sign Date:	Not reported
MGMT Method Type Code:	H110
Waste Code:	Not reported
Waste Code:	Not reported
Waste Code:	Not reported
Waste Code:	Not reported
Waste Code:	Not reported
Waste Code:	Not reported
Quantity:	500
Units:	P - Pounds
Number of Containers:	1
Container Type:	TT - Cargo tank, tank trucks
Handling Method:	T Chemical, physical, or biological treatment.
Specific Gravity:	1
Waste Code:	D008
Waste Code 1_2:	Not reported
Waste Code 1_3:	Not reported
Waste Code 1_4:	Not reported
Waste Code 1_5:	Not reported
Waste Code 1_6:	Not reported

AO501 **HING WA WONG** **NY AST** **U003396606**
WNW **135 ELDRIDGE STREET** **N/A**
1/8-1/4 **NEW YORK, NY 10002**
0.240 mi.
1267 ft. **Site 7 of 9 in cluster AO**

Relative:
Higher

Actual:
40 ft.

AST:

Region:	STATE
DEC Region:	2
Site Status:	Unregulated/Closed
Facility Id:	2-602366
Program Type:	PBS
UTM X:	585202.13610
UTM Y:	4508067.30129
Expiration Date:	N/A
Site Type:	Apartment Building/Office Building

Affiliation Records:

Site Id:	24323
Affiliation Type:	Mail Contact
Company Name:	HING WA WONG
Contact Type:	Not reported
Contact Name:	Not reported
Address1:	250 BROOME STREET, APT. 14
Address2:	Not reported
City:	NEW YORK
State:	NY
Zip Code:	10002
Country Code:	001

HING WA WONG (Continued) **U003396606**

Phone:	(212) 505-9300
EMail:	Not reported
Fax Number:	Not reported
Modified By:	TRANSLAT
Date Last Modified:	2004-03-04

Site Id:	24323
Affiliation Type:	On-Site Operator
Company Name:	HING WA WONG
Contact Type:	Not reported
Contact Name:	HING WA WONG
Address1:	Not reported
Address2:	Not reported
City:	Not reported
State:	NN
Zip Code:	Not reported
Country Code:	001
Phone:	(212) 505-9300
EMail:	Not reported
Fax Number:	Not reported
Modified By:	TRANSLAT
Date Last Modified:	2004-03-04

Site Id:	24323
Affiliation Type:	Emergency Contact
Company Name:	HING WA WONG
Contact Type:	Not reported
Contact Name:	HING WA WONG
Address1:	Not reported
Address2:	Not reported
City:	Not reported
State:	NN
Zip Code:	Not reported
Country Code:	001
Phone:	(212) 505-9300
EMail:	Not reported
Fax Number:	Not reported
Modified By:	TRANSLAT
Date Last Modified:	2004-03-04

Site Id:	24323
Affiliation Type:	Facility Owner
Company Name:	HING WA WONG
Contact Type:	OWNER
Contact Name:	HING WA WONG
Address1:	250 BROOME STREET, APT. 14
Address2:	Not reported
City:	NEW YORK
State:	NY
Zip Code:	10002
Country Code:	001
Phone:	(212) 505-9300
EMail:	Not reported
Fax Number:	Not reported
Modified By:	KXTANG
Date Last Modified:	2005-06-01

HING WA WONG (Continued) **U003396606**

Tank Info:

Tank Number:	1
Tank Id:	76318
Material Code:	0001
Common Name of Substance:	#2 Fuel Oil (On-Site Consumption)

Equipment Records:

A00 - Tank Internal Protection - None
H00 - Tank Leak Detection - None
D01 - Pipe Type - Steel/Carbon Steel/Iron
G03 - Tank Secondary Containment - Vault (w/o access)
J02 - Dispenser - Suction Dispenser
I04 - Overfill - Product Level Gauge (A/G)
C00 - Pipe Location - No Piping
F00 - Pipe External Protection - None
B00 - Tank External Protection - None

Tank Location:	1
Tank Type:	Steel/Carbon Steel/Iron
Tank Status:	Tank Converted to Non-Regulated Use
Pipe Model:	Not reported
Install Date:	Not reported
Capacity Gallons:	3000
Tightness Test Method:	NN
Date Test:	Not reported
Next Test Date:	Not reported
Date Tank Closed:	07/01/1995
Register:	True
Modified By:	TRANSLAT
Last Modified:	03/04/2004
Material Name:	Not reported

Tank Number:	1
Tank Id:	49898
Material Code:	0001
Common Name of Substance:	#2 Fuel Oil (On-Site Consumption)

Equipment Records:

J02 - Dispenser - Suction Dispenser
D01 - Pipe Type - Steel/Carbon Steel/Iron
G03 - Tank Secondary Containment - Vault (w/o access)
L09 - Piping Leak Detection - Exempt Suction Piping
A00 - Tank Internal Protection - None
H00 - Tank Leak Detection - None
I04 - Overfill - Product Level Gauge (A/G)
C00 - Pipe Location - No Piping
B00 - Tank External Protection - None
F00 - Pipe External Protection - None

Tank Location:	1
Tank Type:	Steel/Carbon Steel/Iron
Tank Status:	Closed - Removed
Pipe Model:	Not reported
Install Date:	Not reported
Capacity Gallons:	3000
Tightness Test Method:	NN

HING WA WONG (Continued) **U003396606**

Date Test:	Not reported
Next Test Date:	Not reported
Date Tank Closed:	01/01/2014
Register:	True
Modified By:	CGFREEDM
Last Modified:	08/26/2015
Material Name:	Not reported

Affiliation Records:

Site Id:	33534
Affiliation Type:	Facility Owner
Company Name:	HING WA WONG
Contact Type:	Not reported
Contact Name:	Not reported
Address1:	250 BROOME STREET APT. 14
Address2:	Not reported
City:	NEW YORK
State:	NY
Zip Code:	10002
Country Code:	001
Phone:	(212) 505-9300
EMail:	Not reported
Fax Number:	Not reported
Modified By:	TRANSLAT
Date Last Modified:	2004-03-04

Site Id:	33534
Affiliation Type:	Mail Contact
Company Name:	HING WA WONG
Contact Type:	Not reported
Contact Name:	Not reported
Address1:	250 BROOME STREET APT. 14
Address2:	Not reported
City:	NEW YORK
State:	NY
Zip Code:	10002
Country Code:	001
Phone:	(212) 505-9300
EMail:	Not reported
Fax Number:	Not reported
Modified By:	TRANSLAT
Date Last Modified:	2004-03-04

Site Id:	33534
Affiliation Type:	On-Site Operator
Company Name:	HING WA WONG
Contact Type:	Not reported
Contact Name:	SAME
Address1:	Not reported
Address2:	Not reported
City:	Not reported
State:	NN
Zip Code:	Not reported
Country Code:	001
Phone:	(212) 505-9300
EMail:	Not reported
Fax Number:	Not reported

HING WA WONG (Continued) **U003396606**

Modified By:	TRANSLAT
Date Last Modified:	2004-03-04

Site Id:	33534
Affiliation Type:	Emergency Contact
Company Name:	HING WA WONG
Contact Type:	Not reported
Contact Name:	SAME
Address1:	Not reported
Address2:	Not reported
City:	Not reported
State:	NN
Zip Code:	Not reported
Country Code:	001
Phone:	(212) 505-9300
EMail:	Not reported
Fax Number:	Not reported
Modified By:	TRANSLAT
Date Last Modified:	2004-03-04

Tank Info:

Tank Number:	1
Tank Id:	76318
Material Code:	0001
Common Name of Substance:	#2 Fuel Oil (On-Site Consumption)

Equipment Records:

A00 - Tank Internal Protection - None
H00 - Tank Leak Detection - None
D01 - Pipe Type - Steel/Carbon Steel/Iron
G03 - Tank Secondary Containment - Vault (w/o access)
J02 - Dispenser - Suction Dispenser
I04 - Overfill - Product Level Gauge (A/G)
C00 - Pipe Location - No Piping
F00 - Pipe External Protection - None
B00 - Tank External Protection - None

Tank Location:	1
Tank Type:	Steel/Carbon Steel/Iron
Tank Status:	Tank Converted to Non-Regulated Use
Pipe Model:	Not reported
Install Date:	Not reported
Capacity Gallons:	3000
Tightness Test Method:	NN
Date Test:	Not reported
Next Test Date:	Not reported
Date Tank Closed:	07/01/1995
Register:	True
Modified By:	TRANSLAT
Last Modified:	03/04/2004
Material Name:	Not reported

Tank Number:	1
Tank Id:	49898
Material Code:	0001

HING WA WONG (Continued) **U003396606**

Common Name of Substance: #2 Fuel Oil (On-Site Consumption)

Equipment Records:

J02 - Dispenser - Suction Dispenser
D01 - Pipe Type - Steel/Carbon Steel/Iron
G03 - Tank Secondary Containment - Vault (w/o access)
L09 - Piping Leak Detection - Exempt Suction Piping
A00 - Tank Internal Protection - None
H00 - Tank Leak Detection - None
I04 - Overfill - Product Level Gauge (A/G)
C00 - Pipe Location - No Piping
B00 - Tank External Protection - None
F00 - Pipe External Protection - None

Tank Location:	1
Tank Type:	Steel/Carbon Steel/Iron
Tank Status:	Closed - Removed
Pipe Model:	Not reported
Install Date:	Not reported
Capacity Gallons:	3000
Tightness Test Method:	NN
Date Test:	Not reported
Next Test Date:	Not reported
Date Tank Closed:	01/01/2014
Register:	True
Modified By:	CGFREEDM
Last Modified:	08/26/2015
Material Name:	Not reported

AI502 **153 1/2 STANTON STREET** **NY AST** **U003395037**
NNE **153 1/2 STANTON STREET** **NY HIST AST** **N/A**
1/8-1/4 **NEW YORK, NY 10002**
0.240 mi.
1268 ft. **Site 11 of 15 in cluster AI**

Relative:
Lower

Actual:
26 ft.

AST:

Region:	STATE
DEC Region:	2
Site Status:	Active
Facility Id:	2-471259
Program Type:	PBS
UTM X:	585740.59652
UTM Y:	4508225.60380
Expiration Date:	03/28/1994
Site Type:	Unknown

Affiliation Records:

Site Id:	20673
Affiliation Type:	Facility Owner
Company Name:	NYC HOUSING PRESERV & DEVEL
Contact Type:	Not reported
Contact Name:	Not reported
Address1:	2089-2091 ARTHUR AVENUE
Address2:	Not reported
City:	BRONX
State:	NY
Zip Code:	10457
Country Code:	001
Phone:	(718) 295-2178

153 1/2 STANTON STREET (Continued) **U003395037**

EMail:	Not reported
Fax Number:	Not reported
Modified By:	JAAVERSA
Date Last Modified:	2014-02-21

Site Id:	20673
Affiliation Type:	Mail Contact
Company Name:	NYC HOUSING PRESERV & DEVEL
Contact Type:	Not reported
Contact Name:	Not reported
Address1:	2089-2091 ARTHUR AVENUE
Address2:	Not reported
City:	BRONX
State:	NY
Zip Code:	10457
Country Code:	001
Phone:	(718) 295-2178
EMail:	Not reported
Fax Number:	Not reported
Modified By:	JAAVERSA
Date Last Modified:	2014-02-21

Site Id:	20673
Affiliation Type:	Emergency Contact
Company Name:	NYC HOUSING PRESERV & DEVEL
Contact Type:	Not reported
Contact Name:	JUANITA ARSENEC
Address1:	Not reported
Address2:	Not reported
City:	Not reported
State:	NN
Zip Code:	Not reported
Country Code:	001
Phone:	(212) 360-7900
EMail:	Not reported
Fax Number:	Not reported
Modified By:	TRANSLAT
Date Last Modified:	2004-03-04

Site Id:	20673
Affiliation Type:	On-Site Operator
Company Name:	153 1/2 STANTON STREET
Contact Type:	Not reported
Contact Name:	NYC HOUSING PRESERV & DEVEL
Address1:	Not reported
Address2:	Not reported
City:	Not reported
State:	NN
Zip Code:	Not reported
Country Code:	001
Phone:	(212) 806-8565
EMail:	Not reported
Fax Number:	Not reported
Modified By:	TRANSLAT
Date Last Modified:	2004-03-04

153 1/2 STANTON STREET (Continued) **U003395037**

Tank Info:

Tank Number:	001
Tank Id:	37396
Material Code:	0001
Common Name of Substance:	#2 Fuel Oil (On-Site Consumption)

Equipment Records:

G03 - Tank Secondary Containment - Vault (w/o access)
J02 - Dispenser - Suction Dispenser
H00 - Tank Leak Detection - None
C00 - Pipe Location - No Piping
I04 - Overfill - Product Level Gauge (A/G)
A00 - Tank Internal Protection - None
L09 - Piping Leak Detection - Exempt Suction Piping
B00 - Tank External Protection - None
F00 - Pipe External Protection - None
D02 - Pipe Type - Galvanized Steel

Tank Location:	1
Tank Type:	Steel/Carbon Steel/Iron
Tank Status:	In Service
Pipe Model:	Not reported
Install Date:	Not reported
Capacity Gallons:	3000
Tightness Test Method:	NN
Date Test:	Not reported
Next Test Date:	Not reported
Date Tank Closed:	Not reported
Register:	True
Modified By:	TRANSLAT
Last Modified:	03/04/2004
Material Name:	Not reported

HIST AST:

PBS Number:	2-471259
SWIS Code:	6201
Operator:	NYC HOUSING PRESERV & DEVEL
Facility Phone:	(212) 806-8565
Facility Addr2:	153 1/2 STANTON STREET
Facility Type:	Not reported
Emergency:	JUANITA ARSENEC
Emergency Tel:	(212) 360-7900
Old PBSNO:	Not reported
Date Inspected:	Not reported
Inspector:	Not reported
Result of Inspection:	Not reported
Owner Name:	NYC HOUSING PRESERV & DEVEL
Owner Address:	75 MAIDEN LANE
Owner City,St,Zip:	NEW YORK, NY 10038
Federal ID:	Not reported
Owner Tel:	(212) 806-8565
Owner Type:	Not reported
Owner Subtype:	Not reported
Mailing Contact:	Not reported
Mailing Name:	NYC HOUSING PRESERV & DEVEL
Mailing Address:	75 MAIDEN LANE

153 1/2 STANTON STREET (Continued) **U003395037**

Mailing Address 2:	Not reported
Mailing City,St,Zip:	NEW YORK, NY 10038
Mailing Telephone:	(212) 806-8565
Owner Mark:	First Owner
Facility Status:	1 - Active PBS facility, i.e. total capacity of the PBS tanks is greater than 1,100 gallons, regardless if Subpart 360-14 tanks exist or not at the facility.
Certification Flag:	False
Certification Date:	03/28/1989
Expiration:	03/28/1994
Renew Flag:	False
Renew Date:	Not reported
Total Capacity:	3000
FAMT:	True
Facility Screen:	Minor Data Missing
Owner Screen:	Minor Data Missing
Tank Screen:	Minor Data Missing
Dead Letter:	False
CBS Number:	Not reported
Town or City:	NEW YORK CITY
County Code:	62
Town or City Code:	01
Region:	2

Tank ID:	001
Tank Location:	ABOVEGROUND
Tank Status:	In Service
Install Date:	Not reported
Capacity (Gal):	3000
Product Stored:	NOS 1,2, OR 4 FUEL OIL
Tank Type:	Steel/carbon steel
Tank Internal:	Not reported
Tank External:	Not reported
Pipe Location:	Not reported
Pipe Type:	GALVANIZED STEEL
Pipe Internal:	Not reported
Pipe External:	Not reported
Tank Containment:	Diking
Leak Detection:	0
Overfill Protection:	4
Dispenser Method:	Suction
Date Tested:	Not reported
Next Test Date:	Not reported
Missing Data for Tank:	Minor Data Missing
Date Closed:	Not reported
Test Method:	Not reported
Deleted:	False
Updated:	False
SPDES Number:	Not reported
Lat/Long:	Not reported

AI503 **157 1/2 STANTON STREET** **NY AST** **A100166617**
NNE **157 1/2 STANTON STREET** **N/A**
1/8-1/4 **NEW YORK, NY 10002**
0.241 mi.
1271 ft. **Site 12 of 15 in cluster AI**

Relative:
Lower

Actual:
26 ft.

AST:

Region:	STATE
DEC Region:	2
Site Status:	Active
Facility Id:	2-602136
Program Type:	PBS
UTM X:	585754.09757
UTM Y:	4508219.54284
Expiration Date:	03/16/2020
Site Type:	Apartment Building/Office Building

Affiliation Records:

Site Id:	24095
Affiliation Type:	Facility Owner
Company Name:	PSA LEASAGE LLC
Contact Type:	MANAGER
Contact Name:	PETER MARCIANO
Address1:	P.O. BOX 4536
Address2:	Not reported
City:	NEW YORK
State:	NY
Zip Code:	10163
Country Code:	001
Phone:	(212) 514-2471
EMail:	Not reported
Fax Number:	Not reported
Modified By:	NTFREEMA
Date Last Modified:	2015-04-21

Site Id:	24095
Affiliation Type:	On-Site Operator
Company Name:	157 1/2 STANTON STREET
Contact Type:	Not reported
Contact Name:	ANDY PERALTA
Address1:	Not reported
Address2:	Not reported
City:	Not reported
State:	NN
Zip Code:	Not reported
Country Code:	001
Phone:	(917) 731-6607
EMail:	Not reported
Fax Number:	Not reported
Modified By:	NTFREEMA
Date Last Modified:	2015-04-21

Site Id:	24095
Affiliation Type:	Emergency Contact
Company Name:	PSA LEASAGE LLC
Contact Type:	Not reported
Contact Name:	PETER MARCIANO
Address1:	Not reported
Address2:	Not reported
City:	Not reported

157 1/2 STANTON STREET (Continued) **A100166617**

State:	NN
Zip Code:	Not reported
Country Code:	999
Phone:	(917) 407-4045
EMail:	Not reported
Fax Number:	Not reported
Modified By:	NTFREEMA
Date Last Modified:	2015-04-21

Site Id:	24095
Affiliation Type:	Mail Contact
Company Name:	PARK SQUARE ASSOCIATES INC.
Contact Type:	Not reported
Contact Name:	PETER MARCIANO
Address1:	P.O. BOX 4536
Address2:	Not reported
City:	NEW YORK
State:	NY
Zip Code:	10163
Country Code:	001
Phone:	(212) 514-2477
EMail:	PETERMARCIANO@GMAIL.COM
Fax Number:	Not reported
Modified By:	MSBAPTIS
Date Last Modified:	2012-01-19

Tank Info:

Tank Number:	001
Tank Id:	49284
Material Code:	0001
Common Name of Substance:	#2 Fuel Oil (On-Site Consumption)

Equipment Records:

D01 - Pipe Type - Steel/Carbon Steel/Iron
E00 - Piping Secondary Containment - None
G03 - Tank Secondary Containment - Vault (w/o access)
J02 - Dispenser - Suction Dispenser
K00 - Spill Prevention - None
A00 - Tank Internal Protection - None
C03 - Pipe Location - Aboveground/Underground Combination
L09 - Piping Leak Detection - Exempt Suction Piping
B01 - Tank External Protection - Painted/Asphalt Coating
H00 - Tank Leak Detection - None
F00 - Pipe External Protection - None
I05 - Overfill - Vent Whistle

Tank Location:	1
Tank Type:	Steel/Carbon Steel/Iron
Tank Status:	In Service
Pipe Model:	Not reported
Install Date:	01/01/1930
Capacity Gallons:	2000
Tightness Test Method:	NN
Date Test:	Not reported
Next Test Date:	Not reported
Date Tank Closed:	Not reported

157 1/2 STANTON STREET (Continued) **A100166617**

Register:	True
Modified By:	NTFREEMA
Last Modified:	04/21/2015
Material Name:	Not reported

AI504 **159 STANTON STREET** **NY AST** **A100291546**
NNE **159 STANTON STREET** **N/A**
1/8-1/4 **NEW YORK, NY 10002**
0.241 mi.
1273 ft. **Site 13 of 15 in cluster AI**

Relative:
Lower

Actual:
26 ft.

AST:

Region:	STATE
DEC Region:	2
Site Status:	Active
Facility Id:	2-607283
Program Type:	PBS
UTM X:	585731.08714
UTM Y:	4508203.69944
Expiration Date:	01/08/2017
Site Type:	Apartment Building/Office Building

Affiliation Records:

Site Id:	29136
Affiliation Type:	Facility Owner
Company Name:	159 ELUJI ASSOCIATES
Contact Type:	PROPERTY MANAGER
Contact Name:	ANTHONY PAGAN
Address1:	161 STANTON ST #1F
Address2:	Not reported
City:	NEW YORK
State:	NY
Zip Code:	10002
Country Code:	001
Phone:	(212) 777-8040
EMail:	Not reported
Fax Number:	Not reported
Modified By:	KAKYER
Date Last Modified:	2006-11-07

Site Id:	29136
Affiliation Type:	Mail Contact
Company Name:	159 ELUJI ASSOCIATES
Contact Type:	Not reported
Contact Name:	ANTHONY PAGAN
Address1:	161 STANTON ST. #1F
Address2:	Not reported
City:	NEW YORK
State:	NY
Zip Code:	10002
Country Code:	001
Phone:	(212) 777-8040
EMail:	APAGANSR@AOL.COM
Fax Number:	Not reported
Modified By:	MSBAPTIS
Date Last Modified:	2011-11-07

Site Id:	29136

159 STANTON STREET (Continued) **A100291546**

Affiliation Type:	On-Site Operator
Company Name:	159 STANTON STREET
Contact Type:	Not reported
Contact Name:	ANTHONY PAGAN
Address1:	Not reported
Address2:	Not reported
City:	Not reported
State:	NN
Zip Code:	Not reported
Country Code:	001
Phone:	(212) 777-8040
EMail:	Not reported
Fax Number:	Not reported
Modified By:	TRANSLAT
Date Last Modified:	2004-03-04

Site Id:	29136
Affiliation Type:	Emergency Contact
Company Name:	159 ELUJI ASSOCIATES
Contact Type:	Not reported
Contact Name:	ANTHONY PAGAN
Address1:	Not reported
Address2:	Not reported
City:	Not reported
State:	NN
Zip Code:	Not reported
Country Code:	001
Phone:	(212) 777-8040
EMail:	Not reported
Fax Number:	Not reported
Modified By:	TRANSLAT
Date Last Modified:	2004-03-04

Tank Info:

Tank Number:	01
Tank Id:	62685
Material Code:	0001
Common Name of Substance:	#2 Fuel Oil (On-Site Consumption)

Equipment Records:

J02 - Dispenser - Suction Dispenser
K00 - Spill Prevention - None
D01 - Pipe Type - Steel/Carbon Steel/Iron
L09 - Piping Leak Detection - Exempt Suction Piping
A00 - Tank Internal Protection - None
G01 - Tank Secondary Containment - Diking (Aboveground)
H00 - Tank Leak Detection - None
C01 - Pipe Location - Aboveground
B00 - Tank External Protection - None
F00 - Pipe External Protection - None
I04 - Overfill - Product Level Gauge (A/G)

Tank Location:	1
Tank Type:	Steel/Carbon Steel/Iron
Tank Status:	In Service
Pipe Model:	Not reported

159 STANTON STREET (Continued) **A100291546**

Install Date:	09/01/1985
Capacity Gallons:	2000
Tightness Test Method:	NN
Date Test:	Not reported
Next Test Date:	Not reported
Date Tank Closed:	Not reported
Register:	True
Modified By:	KAKYER
Last Modified:	11/07/2006
Material Name:	Not reported

AI505 **CON EDISON SERVICE BOX: 48152** **RCRA NonGen / NLR** **1016971091**
NE **165 STANTON ST** **NY MANIFEST** **NYP004448247**
1/8-1/4 **NEW YORK, NY 10002**
0.242 mi.
1276 ft. **Site 14 of 15 in cluster AI**

Relative:
Lower

Actual:
25 ft.

RCRA NonGen / NLR:

Date form received by agency:	03/21/2014
Facility name:	CON EDISON SERVICE BOX: 48152
Facility address:	165 STANTON ST NEW YORK, NY 10002
EPA ID:	NYP004448247
Mailing address:	IRVING PL, 15TH FL NE NEW YORK, NY 10003
Contact:	THOMAS TEELING
Contact address:	Not reported Not reported
Contact country:	Not reported
Contact telephone:	(212) 460-3770
Contact email:	Not reported
EPA Region:	02
Classification:	Non-Generator
Description:	Handler: Non-Generators do not presently generate hazardous waste

Handler Activities Summary:

U.S. importer of hazardous waste:	No
Mixed waste (haz. and radioactive):	No
Recycler of hazardous waste:	No
Transporter of hazardous waste:	No
Treater, storer or disposer of HW:	No
Underground injection activity:	No
On-site burner exemption:	No
Furnace exemption:	No
Used oil fuel burner:	No
Used oil processor:	No
User oil refiner:	No
Used oil fuel marketer to burner:	No
Used oil Specification marketer:	No
Used oil transfer facility:	No
Used oil transporter:	No

Historical Generators:

Date form received by agency:	02/21/2014
Site name:	CON EDISON SERVICE BOX: 48152
Classification:	Conditionally Exempt Small Quantity Generator

CON EDISON SERVICE BOX: 48152 (Continued) **1016971091**

Violation Status: No violations found

NY MANIFEST:

Country:	USA
EPA ID:	NYP004448247
Facility Status:	Not reported
Location Address 1:	F/O 765 STANTON ST
Code:	BP
Location Address 2:	SB48152
Total Tanks:	Not reported
Location City:	NEW YORK
Location State:	NY
Location Zip:	10002
Location Zip 4:	Not reported

NY MANIFEST:

EPAID:	NYP004448247
Mailing Name:	CON EDISON
Mailing Contact:	CON EDISON
Mailing Address 1:	4 IRVING PLACE
Mailing Address 2:	15TH FL
Mailing City:	NEW YORK
Mailing State:	NY
Mailing Zip:	10003
Mailing Zip 4:	Not reported
Mailing Country:	USA
Mailing Phone:	Not reported

NY MANIFEST:

Document ID:	Not reported
Manifest Status:	Not reported
seq:	Not reported
Year:	2014
Trans1 State ID:	NJD003812047
Trans2 State ID:	Not reported
Generator Ship Date:	02/21/2014
Trans1 Recv Date:	02/21/2014
Trans2 Recv Date:	Not reported
TSD Site Recv Date:	02/24/2014
Part A Recv Date:	Not reported
Part B Recv Date:	Not reported
Generator EPA ID:	NYP004448247
Trans1 EPA ID:	Not reported
Trans2 EPA ID:	Not reported
TSDF ID 1:	NJD991291105
TSDF ID 2:	Not reported
Manifest Tracking Number:	002329859GBF
Import Indicator:	N
Export Indicator:	N
Discr Quantity Indicator:	N
Discr Type Indicator:	N
Discr Residue Indicator:	N
Discr Partial Reject Indicator:	N
Discr Full Reject Indicator:	N
Manifest Ref Number:	Not reported
Alt Facility RCRA ID:	Not reported
Alt Facility Sign Date:	Not reported
MGMT Method Type Code:	H110

CON EDISON SERVICE BOX: 48152 (Continued) **1016971091**

Waste Code:	Not reported
Waste Code:	Not reported
Waste Code:	Not reported
Waste Code:	Not reported
Waste Code:	Not reported
Waste Code:	Not reported
Quantity:	1000
Units:	P - Pounds
Number of Containers:	1
Container Type:	TT - Cargo tank, tank trucks
Handling Method:	T Chemical, physical, or biological treatment.
Specific Gravity:	1
Waste Code:	D008
Waste Code 1_2:	Not reported
Waste Code 1_3:	Not reported
Waste Code 1_4:	Not reported
Waste Code 1_5:	Not reported
Waste Code 1_6:	Not reported

AR506 **FAIR ONLY REALTY CORP** **NY AST** **U003387889**
West **283 GRAND ST** **NY HIST AST** **N/A**
1/8-1/4 **NEW YORK, NY 10002**
0.243 mi.
1281 ft. **Site 4 of 8 in cluster AR**

Relative:
Higher

Actual:
40 ft.

AST:

Region:	STATE
DEC Region:	2
Site Status:	Unregulated/Closed
Facility Id:	2-288322
Program Type:	PBS
UTM X:	585121.44063
UTM Y:	4507922.16095
Expiration Date:	N/A
Site Type:	Apartment Building/Office Building

Affiliation Records:

Site Id:	12939
Affiliation Type:	Facility Owner
Company Name:	FAIR ONLY REAL ESTATE CORP
Contact Type:	PRESIDENT
Contact Name:	SOLOMON SCHEINFELD
Address1:	285 GRAND STREET
Address2:	Not reported
City:	NEW YORK
State:	NY
Zip Code:	10002
Country Code:	001
Phone:	Not reported
EMail:	Not reported
Fax Number:	Not reported
Modified By:	DMMOLOUG
Date Last Modified:	2014-02-13

Site Id:	12939
Affiliation Type:	Mail Contact
Company Name:	FAIR ONLY REALTY CORP

FAIR ONLY REALTY CORP (Continued) **U003387889**

Contact Type:	Not reported
Contact Name:	SOLOMON SCHEINFELD
Address1:	C/O RALPH SHERMAN
Address2:	70-31 172ND ST.
City:	FLUSHING
State:	NY
Zip Code:	11365
Country Code:	001
Phone:	(212) 925-0412
EMail:	Not reported
Fax Number:	Not reported
Modified By:	DMMOLOUG
Date Last Modified:	2014-02-13

Site Id:	12939
Affiliation Type:	On-Site Operator
Company Name:	283 GRAND ST.
Contact Type:	Not reported
Contact Name:	WESTON WALTER
Address1:	Not reported
Address2:	Not reported
City:	Not reported
State:	NN
Zip Code:	Not reported
Country Code:	001
Phone:	(646) 283-7676
EMail:	Not reported
Fax Number:	Not reported
Modified By:	DXLIVING
Date Last Modified:	2007-07-05

Site Id:	12939
Affiliation Type:	Emergency Contact
Company Name:	FAIR ONLY REAL ESTATE CORP
Contact Type:	Not reported
Contact Name:	RALPH SHERMAN
Address1:	Not reported
Address2:	Not reported
City:	Not reported
State:	NN
Zip Code:	Not reported
Country Code:	999
Phone:	(718) 380-0281
EMail:	Not reported
Fax Number:	Not reported
Modified By:	DMMOLOUG
Date Last Modified:	2014-02-13

Tank Info:

Tank Number:	001
Tank Id:	12744
Material Code:	0001
Common Name of Substance:	#2 Fuel Oil (On-Site Consumption)

Equipment Records:

FAIR ONLY REALTY CORP (Continued) **U003387889**

J02 - Dispenser - Suction Dispenser
L09 - Piping Leak Detection - Exempt Suction Piping
G00 - Tank Secondary Containment - None
A00 - Tank Internal Protection - None
I04 - Overfill - Product Level Gauge (A/G)
D01 - Pipe Type - Steel/Carbon Steel/Iron
H00 - Tank Leak Detection - None
C01 - Pipe Location - Aboveground
B05 - Tank External Protection - Jacketed
I05 - Overfill - Vent Whistle
F00 - Pipe External Protection - None

Tank Location:	1
Tank Type:	Steel/Carbon Steel/Iron
Tank Status:	Closed - Removed
Pipe Model:	Not reported
Install Date:	10/05/1953
Capacity Gallons:	2500
Tightness Test Method:	NN
Date Test:	Not reported
Next Test Date:	Not reported
Date Tank Closed:	05/26/2010
Register:	True
Modified By:	DMMOLOUG
Last Modified:	02/13/2014
Material Name:	Not reported

HIST AST:

PBS Number:	2-288322
SWIS Code:	6201
Operator:	SOLOMON SCHEINFELD
Facility Phone:	(212) 925-0210
Facility Addr2:	283 GRAND ST
Facility Type:	APARTMENT BUILDING
Emergency:	SOLOMON SCHEINFELD
Emergency Tel:	(212) 925-0412
Old PBSNO:	Not reported
Date Inspected:	Not reported
Inspector:	Not reported
Result of Inspection:	Not reported
Owner Name:	FAIR ONLY REALTY CORP
Owner Address:	165-08 72 AVE
Owner City,St,Zip:	FLUSHING, NY 11365
Federal ID:	Not reported
Owner Tel:	(212) 925-0412
Owner Type:	Corporate/Commercial
Owner Subtype:	Not reported
Mailing Contact:	Not reported
Mailing Name:	FAIR ONLY REALTY CORP
Mailing Address:	165-08 72 AVE
Mailing Address 2:	Not reported
Mailing City,St,Zip:	FLUSHING, NY 11365
Mailing Telephone:	(212) 925-0412
Owner Mark:	First Owner
Facility Status:	1 - Active PBS facility, i.e. total capacity of the PBS tanks is greater than 1,100 gallons, regardless if Subpart 360-14 tanks exist or not at the facility.
Certification Flag:	False

FAIR ONLY REALTY CORP (Continued) **U003387889**

Certification Date:	07/15/1997
Expiration:	07/10/2002
Renew Flag:	False
Renew Date:	Not reported
Total Capacity:	2500
FAMT:	True
Facility Screen:	No Missing Data
Owner Screen:	No Missing Data
Tank Screen:	Minor Data Missing
Dead Letter:	False
CBS Number:	Not reported
Town or City:	NEW YORK CITY
County Code:	62
Town or City Code:	01
Region:	2
Tank ID:	001
Tank Location:	ABOVEGROUND
Tank Status:	In Service
Install Date:	Not reported
Capacity (Gal):	2500
Product Stored:	NOS 1,2, OR 4 FUEL OIL
Tank Type:	Steel/carbon steel
Tank Internal:	Not reported
Tank External:	Not reported
Pipe Location:	Not reported
Pipe Type:	STEEL/IRON
Pipe Internal:	Not reported
Pipe External:	Not reported
Tank Containment:	None
Leak Detection:	0
Overfill Protection:	4
Dispenser Method:	Suction
Date Tested:	Not reported
Next Test Date:	Not reported
Missing Data for Tank:	Minor Data Missing
Date Closed:	Not reported
Test Method:	Not reported
Deleted:	False
Updated:	False
SPDES Number:	Not reported
Lat/Long:	Not reported

AT507 **CON EDISON** **NY MANIFEST** **S117066013**
ENE **115 RIDGE ST** **N/A**
1/8-1/4 **NEW YORK, NY 10002**
0.243 mi.
1281 ft. **Site 2 of 2 in cluster AT**

Relative:
Lower

Actual:
22 ft.

NY MANIFEST:

Country:	USA
EPA ID:	NYP004586228
Facility Status:	Not reported
Location Address 1:	115 RIDGE ST
Code:	BP
Location Address 2:	SB 40419
Total Tanks:	Not reported
Location City:	NEW YORK

CON EDISON (Continued) **S117066013**

Location State:	NY
Location Zip:	10002
Location Zip 4:	Not reported

NY MANIFEST:

EPAID:	NYP004586228
Mailing Name:	CON EDISON
Mailing Contact:	TOM TEELING
Mailing Address 1:	4 IRVING PLACE 15TH FLOOR
Mailing Address 2:	Not reported
Mailing City:	NEW YORK
Mailing State:	NY
Mailing Zip:	10003
Mailing Zip 4:	Not reported
Mailing Country:	USA
Mailing Phone:	Not reported

NY MANIFEST:

Document ID:	Not reported
Manifest Status:	Not reported
seq:	Not reported
Year:	2014
Trans1 State ID:	NJD003812047
Trans2 State ID:	Not reported
Generator Ship Date:	07/04/2014
Trans1 Recv Date:	07/04/2014
Trans2 Recv Date:	Not reported
TSD Site Recv Date:	07/08/2014
Part A Recv Date:	Not reported
Part B Recv Date:	Not reported
Generator EPA ID:	NYP004586228
Trans1 EPA ID:	Not reported
Trans2 EPA ID:	Not reported
TSDF ID 1:	NJD991291105
TSDF ID 2:	Not reported
Manifest Tracking Number:	002423958GBF
Import Indicator:	N
Export Indicator:	N
Discr Quantity Indicator:	N
Discr Type Indicator:	N
Discr Residue Indicator:	N
Discr Partial Reject Indicator:	N
Discr Full Reject Indicator:	N
Manifest Ref Number:	Not reported
Alt Facility RCRA ID:	Not reported
Alt Facility Sign Date:	Not reported
MGMT Method Type Code:	H110
Waste Code:	Not reported
Waste Code:	Not reported
Waste Code:	Not reported
Waste Code:	Not reported
Waste Code:	Not reported
Waste Code:	Not reported
Quantity:	500
Units:	P - Pounds
Number of Containers:	1
Container Type:	TT - Cargo tank, tank trucks

CON EDISON (Continued) **S117066013**

Handling Method:	T Chemical, physical, or biological treatment.
Specific Gravity:	1
Waste Code:	D008
Waste Code 1_2:	Not reported
Waste Code 1_3:	Not reported
Waste Code 1_4:	Not reported
Waste Code 1_5:	Not reported
Waste Code 1_6:	Not reported

AK508 **202 RIVINGTON ST/MANH** **NY LTANKS** **S102671506**
ENE **202 RIVINGTON STREET** **N/A**
1/8-1/4 **NEW YORK CITY, NY**
0.243 mi.
1281 ft. **Site 7 of 7 in cluster AK**

Relative:
Lower

Actual:
21 ft.

LTANKS:

Site ID:	236089
Spill Number/Closed Date:	8911575 / 1998-02-04
Spill Date:	1990-03-07
Spill Cause:	Tank Overfill
Spill Source:	Institutional, Educational, Gov., Other
Spill Class:	Known release with minimal potential for fire or hazard. DEC Response. Willing Responsible Party. Corrective action taken.
Cleanup Ceased:	Not reported
Cleanup Meets Standard:	False
SWIS:	3101
Investigator:	WILSON
Referred To:	Not reported
Reported to Dept:	1990-03-08
CID:	Not reported
Water Affected:	Not reported
Spill Notifier:	Local Agency
Last Inspection:	Not reported
Recommended Penalty:	False
UST Involvement:	False
Remediation Phase:	0
Date Entered In Computer:	1990-03-23
Spill Record Last Update:	1998-05-13
Spiller Name:	Not reported
Spiller Company:	Not reported
Spiller Address:	Not reported
Spiller City,St,Zip:	***Update***, ZZ
Spiller County:	001
Spiller Contact:	Not reported
Spiller Phone:	Not reported
Spiller Extention:	Not reported
DEC Region:	2
DER Facility ID:	194485
DEC Memo:	""
Remarks:	"NYCFD NOTIFIED & RESPONDED, NYCDEP NOTIFIED, PROBLEM IN FILL PIPE, FIRE DEPT FINED OWNER, WILL DO CLEAN UP."

Material:

Site ID:	236089
Operable Unit ID:	938446
Operable Unit:	01

202 RIVINGTON ST/MANH (Continued) **S102671506**

Material ID:	441086
Material Code:	0002A
Material Name:	#4 fuel oil
Case No.:	Not reported
Material FA:	Petroleum
Quantity:	25.00
Units:	Gallons
Recovered:	.00
Resource Affected:	Not reported
Oxygenate:	Not reported

Tank Test:

AH509 **CON EDISON SERVICE BOX: 48136** **RCRA NonGen / NLR** **1016965257**
North **125 STANTON ST** **NY MANIFEST** **NYP004381489**
1/8-1/4 **NEW YORK, NY 10002**
0.243 mi.
1281 ft. **Site 7 of 7 in cluster AH**

Relative:
Lower

Actual:
30 ft.

RCRA NonGen / NLR:

Date form received by agency:	11/28/2013
Facility name:	CON EDISON SERVICE BOX: 48136
Facility address:	125 STANTON ST NEW YORK, NY 10002
EPA ID:	NYP004381489
Mailing address:	IRVING PL, 15TH FL NE NEW YORK, NY 10003
Contact:	THOMAS TEELING
Contact address:	Not reported Not reported
Contact country:	Not reported
Contact telephone:	(212) 460-3770
Contact email:	Not reported
EPA Region:	02
Classification:	Non-Generator
Description:	Handler: Non-Generators do not presently generate hazardous waste

Handler Activities Summary:

U.S. importer of hazardous waste:	No
Mixed waste (haz. and radioactive):	No
Recycler of hazardous waste:	No
Transporter of hazardous waste:	No
Treater, storer or disposer of HW:	No
Underground injection activity:	No
On-site burner exemption:	No
Furnace exemption:	No
Used oil fuel burner:	No
Used oil processor:	No
User oil refiner:	No
Used oil fuel marketer to burner:	No
Used oil Specification marketer:	No
Used oil transfer facility:	No
Used oil transporter:	No

Historical Generators:

CON EDISON SERVICE BOX: 48136 (Continued) **1016965257**

Date form received by agency: 10/28/2013
Site name: CON EDISON SERVICE BOX: 48136
Classification: Conditionally Exempt Small Quantity Generator

Violation Status: No violations found

NY MANIFEST:
Country: USA
EPA ID: NYP004381489
Facility Status: Not reported
Location Address 1: FT OF 125 STANTON ST
Code: BP
Location Address 2: SB 48136
Total Tanks: Not reported
Location City: NEW YORK
Location State: NY
Location Zip: 10002
Location Zip 4: Not reported

NY MANIFEST:
EPAID: NYP004381489
Mailing Name: CON EDISON
Mailing Contact: CON EDISON
Mailing Address 1: 4 IRVING PL 15TH FL
Mailing Address 2: Not reported
Mailing City: NEW YORK
Mailing State: NY
Mailing Zip: 10003
Mailing Zip 4: Not reported
Mailing Country: USA
Mailing Phone: 2124603770

NY MANIFEST:
Document ID: Not reported
Manifest Status: Not reported
seq: Not reported
Year: 2013
Trans1 State ID: NJD003812047
Trans2 State ID: Not reported
Generator Ship Date: 10/28/2013
Trans1 Recv Date: 10/28/2013
Trans2 Recv Date: Not reported
TSD Site Recv Date: 10/29/2013
Part A Recv Date: Not reported
Part B Recv Date: Not reported
Generator EPA ID: NYP004381489
Trans1 EPA ID: Not reported
Trans2 EPA ID: Not reported
TSDF ID 1: NJD991291105
TSDF ID 2: Not reported
Manifest Tracking Number: 002236037GBF
Import Indicator: N
Export Indicator: N
Discr Quantity Indicator: N
Discr Type Indicator: N
Discr Residue Indicator: N
Discr Partial Reject Indicator: N
Discr Full Reject Indicator: N

CON EDISON SERVICE BOX: 48136 (Continued) **1016965257**

Manifest Ref Number:	Not reported
Alt Facility RCRA ID:	Not reported
Alt Facility Sign Date:	Not reported
MGMT Method Type Code:	H110
Waste Code:	Not reported
Waste Code:	Not reported
Waste Code:	Not reported
Waste Code:	Not reported
Waste Code:	Not reported
Waste Code:	Not reported
Quantity:	500
Units:	P - Pounds
Number of Containers:	1
Container Type:	TT - Cargo tank, tank trucks
Handling Method:	T Chemical, physical, or biological treatment.
Specific Gravity:	1
Waste Code:	D008
Waste Code 1_2:	Not reported
Waste Code 1_3:	Not reported
Waste Code 1_4:	Not reported
Waste Code 1_5:	Not reported
Waste Code 1_6:	Not reported

AO510 **CON EDISON SERVICE BOX: 28331** **RCRA NonGen / NLR** **1016972857**
WNW **296 BROOME ST** **NY MANIFEST** **NYP004466439**
1/8-1/4 **NEW YORK, NY 10002**
0.243 mi.
1284 ft. **Site 8 of 9 in cluster AO**

Relative:
Higher

Actual:
40 ft.

RCRA NonGen / NLR:

Date form received by agency:	04/13/2014
Facility name:	CON EDISON SERVICE BOX: 28331
Facility address:	296 BROOME ST NEW YORK, NY 10002
EPA ID:	NYP004466439
Mailing address:	IRVING PL, 15TH FL NE NEW YORK, NY 10003
Contact:	THOMAS TEELING
Contact address:	Not reported Not reported
Contact country:	Not reported
Contact telephone:	(212) 460-3770
Contact email:	Not reported
EPA Region:	02
Classification:	Non-Generator
Description:	Handler: Non-Generators do not presently generate hazardous waste

Handler Activities Summary:

U.S. importer of hazardous waste:	No
Mixed waste (haz. and radioactive):	No
Recycler of hazardous waste:	No
Transporter of hazardous waste:	No
Treater, storer or disposer of HW:	No
Underground injection activity:	No
On-site burner exemption:	No
Furnace exemption:	No

CON EDISON SERVICE BOX: 28331 (Continued) **1016972857**

Used oil fuel burner:	No
Used oil processor:	No
User oil refiner:	No
Used oil fuel marketer to burner:	No
Used oil Specification marketer:	No
Used oil transfer facility:	No
Used oil transporter:	No

Historical Generators:

Date form received by agency:	03/13/2014
Site name:	CON EDISON SERVICE BOX: 28331
Classification:	Conditionally Exempt Small Quantity Generator
Violation Status:	No violations found

NY MANIFEST:

Country:	USA
EPA ID:	NYP004466439
Facility Status:	Not reported
Location Address 1:	296 BROOME ST
Code:	BP
Location Address 2:	SB28331
Total Tanks:	Not reported
Location City:	NEW YORK
Location State:	NY
Location Zip:	10002
Location Zip 4:	Not reported

NY MANIFEST:

EPAID:	NYP004466439
Mailing Name:	CON EDISON
Mailing Contact:	CON EDISION
Mailing Address 1:	4 IRVING PL
Mailing Address 2:	15TH FL
Mailing City:	NEW YORK
Mailing State:	NY
Mailing Zip:	10003
Mailing Zip 4:	Not reported
Mailing Country:	USA
Mailing Phone:	Not reported

NY MANIFEST:

Document ID:	Not reported
Manifest Status:	Not reported
seq:	Not reported
Year:	2014
Trans1 State ID:	NJD003812047
Trans2 State ID:	Not reported
Generator Ship Date:	03/13/2014
Trans1 Recv Date:	03/13/2014
Trans2 Recv Date:	Not reported
TSD Site Recv Date:	03/14/2014
Part A Recv Date:	Not reported
Part B Recv Date:	Not reported
Generator EPA ID:	NYP004466439
Trans1 EPA ID:	Not reported
Trans2 EPA ID:	Not reported

CON EDISON SERVICE BOX: 28331 (Continued) **1016972857**

TSDF ID 1:	NJD991291105
TSDF ID 2:	Not reported
Manifest Tracking Number:	002360811GBF
Import Indicator:	N
Export Indicator:	N
Discr Quantity Indicator:	N
Discr Type Indicator:	N
Discr Residue Indicator:	N
Discr Partial Reject Indicator:	N
Discr Full Reject Indicator:	N
Manifest Ref Number:	Not reported
Alt Facility RCRA ID:	Not reported
Alt Facility Sign Date:	Not reported
MGMT Method Type Code:	H110
Waste Code:	Not reported
Waste Code:	Not reported
Waste Code:	Not reported
Waste Code:	Not reported
Waste Code:	Not reported
Waste Code:	Not reported
Quantity:	400
Units:	P - Pounds
Number of Containers:	1
Container Type:	TT - Cargo tank, tank trucks
Handling Method:	T Chemical, physical, or biological treatment.
Specific Gravity:	1
Waste Code:	D008
Waste Code 1_2:	Not reported
Waste Code 1_3:	Not reported
Waste Code 1_4:	Not reported
Waste Code 1_5:	Not reported
Waste Code 1_6:	Not reported

AI511 **CON EDISON SERVICE BOX 30367** **RCRA NonGen / NLR** **1014918314**
NE **42 CLINTON ST & STANTON ST** **NY MANIFEST** **NYP004219281**
1/8-1/4 **NEW YORK, NY 10002** **NJ MANIFEST**
0.243 mi.
1285 ft. **Site 15 of 15 in cluster AI**

Relative:
Lower

Actual:
25 ft.

RCRA NonGen / NLR:

Date form received by agency:	12/01/2010
Facility name:	CON EDISON SERVICE BOX 30367
Facility address:	42 CLINTON ST & STANTON ST NEW YORK, NY 10002
EPA ID:	NYP004219281
Mailing address:	IRVING PL RM 828 NEW YORK, NY 10003
Contact:	DANIELLE SIERRA
Contact address:	Not reported Not reported
Contact country:	Not reported
Contact telephone:	(212) 894-9472
Contact email:	Not reported
EPA Region:	02
Classification:	Non-Generator
Description:	Handler: Non-Generators do not presently generate hazardous waste

CON EDISON SERVICE BOX 30367 (Continued) **1014918314**

Handler Activities Summary:

U.S. importer of hazardous waste:	No
Mixed waste (haz. and radioactive):	No
Recycler of hazardous waste:	No
Transporter of hazardous waste:	No
Treater, storer or disposer of HW:	No
Underground injection activity:	No
On-site burner exemption:	No
Furnace exemption:	No
Used oil fuel burner:	No
Used oil processor:	No
User oil refiner:	No
Used oil fuel marketer to burner:	No
Used oil Specification marketer:	No
Used oil transfer facility:	No
Used oil transporter:	No

Historical Generators:

Date form received by agency:	11/01/2010
Site name:	CON EDISON SERVICE BOX 30367
Classification:	Conditionally Exempt Small Quantity Generator
Violation Status:	No violations found

NY MANIFEST:

Country:	USA
EPA ID:	NYP004219281
Facility Status:	Not reported
Location Address 1:	FRONT OF 42 CLINTON ST
Code:	BP
Location Address 2:	Not reported
Total Tanks:	Not reported
Location City:	NEW YORK
Location State:	NY
Location Zip:	10002
Location Zip 4:	Not reported

NY MANIFEST:

EPAID:	NYP004219281
Mailing Name:	CONSOLIDATED EDISON - S BOX 30367
Mailing Contact:	TOM TEELING
Mailing Address 1:	4 IRVING PLACE RM 828
Mailing Address 2:	Not reported
Mailing City:	NEW YORK
Mailing State:	NY
Mailing Zip:	10003
Mailing Zip 4:	Not reported
Mailing Country:	USA
Mailing Phone:	2124603770

NY MANIFEST:

Document ID:	Not reported
Manifest Status:	Not reported
seq:	Not reported
Year:	2010
Trans1 State ID:	NJ0000027193
Trans2 State ID:	Not reported

CON EDISON SERVICE BOX 30367 (Continued) **1014918314**

Generator Ship Date:	11/01/2010
Trans1 Recv Date:	11/01/2010
Trans2 Recv Date:	Not reported
TSD Site Recv Date:	11/01/2010
Part A Recv Date:	Not reported
Part B Recv Date:	Not reported
Generator EPA ID:	NYP004219281
Trans1 EPA ID:	Not reported
Trans2 EPA ID:	Not reported
TSDF ID 1:	NJD002200046
TSDF ID 2:	Not reported
Manifest Tracking Number:	007656727JJK
Import Indicator:	N
Export Indicator:	N
Discr Quantity Indicator:	N
Discr Type Indicator:	N
Discr Residue Indicator:	N
Discr Partial Reject Indicator:	N
Discr Full Reject Indicator:	N
Manifest Ref Number:	Not reported
Alt Facility RCRA ID:	Not reported
Alt Facility Sign Date:	Not reported
MGMT Method Type Code:	H111
Waste Code:	Not reported
Waste Code:	Not reported
Waste Code:	Not reported
Waste Code:	Not reported
Waste Code:	Not reported
Waste Code:	Not reported
Quantity:	150.0
Units:	P - Pounds
Number of Containers:	1.0
Container Type:	TT - Cargo tank, tank trucks
Handling Method:	T Chemical, physical, or biological treatment.
Specific Gravity:	1.0
Waste Code:	D008
Waste Code 1_2:	Not reported
Waste Code 1_3:	Not reported
Waste Code 1_4:	Not reported
Waste Code 1_5:	Not reported
Waste Code 1_6:	Not reported

NJ MANIFEST:

EPA Id:	NYP004219281
Mail Address:	IRVING PL RM 828
Mail City/State/Zip:	NEW YORK, NY 10003
Facility Phone:	Not reported
Emergency Phone:	Not reported
Contact:	DANIELLE SIERRA
Comments:	Not reported
SIC Code:	Not reported
County:	NY061
Municipal:	Not reported
Previous EPA Id:	Not reported
Gen Flag:	Not reported
Trans Flag:	Not reported

CON EDISON SERVICE BOX 30367 (Continued) **1014918314**

TSDF Flag:	Not reported
Name Change:	Not reported
Date Change:	Not reported

Manifest:

Manifest Number:	007656727JJK
EPA ID:	NYP004219281
Date Shipped:	11/01/2010
TSDF EPA ID:	NJD002200046
Transporter EPA ID:	NJ0000027193
Transporter 2 EPA ID:	Not reported
Transporter 3 EPA ID:	Not reported
Transporter 4 EPA ID:	Not reported
Transporter 5 EPA ID:	Not reported
Transporter 6 EPA ID:	Not reported
Transporter 7 EPA ID:	Not reported
Transporter 8 EPA ID:	Not reported
Transporter 9 EPA ID:	Not reported
Transporter 10 EPA ID:	Not reported
Date Trans1 Transported Waste:	11/01/2010
Date Trans2 Transported Waste:	Not reported
Date Trans3 Transported Waste:	Not reported
Date Trans4 Transported Waste:	Not reported
Date Trans5 Transported Waste:	Not reported
Date Trans6 Transported Waste:	Not reported
Date Trans7 Transported Waste:	Not reported
Date Trans8 Transported Waste:	Not reported
Date Trans9 Transported Waste:	Not reported
Date Trans10 Transported Waste:	Not reported
Date TSDF Received Waste:	11/01/2010
TSDF EPA Facility Name:	Not reported
QTY Units:	Not reported
Transporter SEQ ID:	Not reported
Transporter-1 Date:	Not reported
Waste SEQ ID:	Not reported
Waste Type Code 2:	Not reported
Waste Type Code 3:	Not reported
Waste Type Code 4:	Not reported
Waste Type Code 5:	Not reported
Waste Type Code 6:	Not reported
Date Accepted:	Not reported
Manifest Discrepancy Type:	Not reported
Data Entry Number:	Not reported
Was Load Rejected:	NEW YORK, NY 10003
Reason Load Was Rejected:	Not reported

Waste:

Manifest Year:	Not reported
Waste Code:	D008
Hand Code:	H111
Quantity:	150 P

AO512 **47 DELANCEY ST** **NY AST** **A100354074**
NW **47 DELANCEY ST** **N/A**
1/8-1/4 **MANHATTAN, NY 10002**
0.244 mi.
1287 ft. **Site 9 of 9 in cluster AO**

Relative:
Higher

Actual:
40 ft.

AST:

Region:	STATE
DEC Region:	2
Site Status:	Unregulated/Closed
Facility Id:	2-611290
Program Type:	PBS
UTM X:	585157.56587
UTM Y:	4508103.68245
Expiration Date:	N/A
Site Type:	Apartment Building/Office Building

Affiliation Records:

Site Id:	426203
Affiliation Type:	Facility Owner
Company Name:	DAYON REALTY CORP
Contact Type:	PRES
Contact Name:	WING T. YEE
Address1:	PO BOX 432, COOPER STATION
Address2:	Not reported
City:	NEW YORK
State:	NY
Zip Code:	10276
Country Code:	001
Phone:	(718) 969-8722
EMail:	Not reported
Fax Number:	Not reported
Modified By:	MSBAPTIS
Date Last Modified:	2010-03-17

Site Id:	426203
Affiliation Type:	Mail Contact
Company Name:	DAYON REALTY CORP
Contact Type:	Not reported
Contact Name:	GEORGE YEE
Address1:	PO BOX 432, COOPER STATION
Address2:	Not reported
City:	NEW YORK
State:	NY
Zip Code:	10276
Country Code:	001
Phone:	(718) 969-8722
EMail:	Not reported
Fax Number:	Not reported
Modified By:	MSBAPTIS
Date Last Modified:	2010-03-17

Site Id:	426203
Affiliation Type:	On-Site Operator
Company Name:	47 DELANCEY ST
Contact Type:	Not reported
Contact Name:	GEORGE YEE
Address1:	Not reported
Address2:	Not reported
City:	Not reported

47 DELANCEY ST (Continued) **A100354074**

State:	NN
Zip Code:	Not reported
Country Code:	001
Phone:	(718) 969-8722
EMail:	Not reported
Fax Number:	Not reported
Modified By:	MSBAPTIS
Date Last Modified:	2010-03-17

Site Id:	426203
Affiliation Type:	Emergency Contact
Company Name:	DAYON REALTY CORP
Contact Type:	Not reported
Contact Name:	GEORGE YEE
Address1:	Not reported
Address2:	Not reported
City:	Not reported
State:	NN
Zip Code:	Not reported
Country Code:	001
Phone:	(718) 969-8722
EMail:	Not reported
Fax Number:	Not reported
Modified By:	MSBAPTIS
Date Last Modified:	2010-03-17

Tank Info:

Tank Number:	001
Tank Id:	233424
Material Code:	0001
Common Name of Substance:	#2 Fuel Oil (On-Site Consumption)

Equipment Records:

J02 - Dispenser - Suction Dispenser
K00 - Spill Prevention - None
D01 - Pipe Type - Steel/Carbon Steel/Iron
E00 - Piping Secondary Containment - None
G09 - Tank Secondary Containment - Modified Double-Walled (Aboveground)
H00 - Tank Leak Detection - None
I04 - Overfill - Product Level Gauge (A/G)
L00 - Piping Leak Detection - None
C02 - Pipe Location - Underground/On-ground
A00 - Tank Internal Protection - None
I05 - Overfill - Vent Whistle
F00 - Pipe External Protection - None
B00 - Tank External Protection - None

Tank Location:	3
Tank Type:	Steel/Carbon Steel/Iron
Tank Status:	Closed - Removed
Pipe Model:	Not reported
Install Date:	Not reported
Capacity Gallons:	5000
Tightness Test Method:	NN
Date Test:	Not reported

47 DELANCEY ST (Continued) **A100354074**

Next Test Date:	Not reported
Date Tank Closed:	06/07/2010
Register:	True
Modified By:	BVCAMPBE
Last Modified:	10/21/2010
Material Name:	Not reported

AX513 **NYCDEP** **RCRA NonGen / NLR** **1018277435**
NE **110 ATTORNEY ST** **ECHO** **NYP003669652**
1/8-1/4 **NEW YORK, NY 10002**
0.245 mi.
1294 ft. **Site 1 of 2 in cluster AX**

Relative:
Lower

Actual:
23 ft.

RCRA NonGen / NLR:

Date form received by agency:	05/31/2016
Facility name:	NYCDEP
Facility address:	110 ATTORNEY ST NEW YORK, NY 10002
EPA ID:	NYP003669652
Mailing address:	JUNCTION BLVD FLUSHING, NY 11373
Contact:	JEANNE NURSE
Contact address:	JUNCTION BLVD FLUSHING, NY 11373
Contact country:	US
Contact telephone:	(718) 595-4675
Contact email:	Not reported
EPA Region:	02
Classification:	Non-Generator
Description:	Handler: Non-Generators do not presently generate hazardous waste

Handler Activities Summary:

U.S. importer of hazardous waste:	No
Mixed waste (haz. and radioactive):	No
Recycler of hazardous waste:	No
Transporter of hazardous waste:	No
Treater, storer or disposer of HW:	No
Underground injection activity:	No
On-site burner exemption:	No
Furnace exemption:	No
Used oil fuel burner:	No
Used oil processor:	No
User oil refiner:	No
Used oil fuel marketer to burner:	No
Used oil Specification marketer:	No
Used oil transfer facility:	No
Used oil transporter:	No

Historical Generators:

Date form received by agency:	03/01/2016
Site name:	NYCDEP
Classification:	Large Quantity Generator
Violation Status:	No violations found

ECHO:

Envid:	1018277435

NYCDEP (Continued) **1018277435**

Registry ID: 110067419715
DFR URL: http://echo.epa.gov/detailed_facility_report?fid=110067419715

AX514 **NYCDEP** **NY MANIFEST** **S118563244**
NE **110 ATTORNEY ST** **N/A**
1/8-1/4 **NEW YORK, NY 10002**
0.245 mi.
1294 ft. **Site 2 of 2 in cluster AX**

Relative:
Lower

Actual:
23 ft.

NY MANIFEST:

Country:	USA
EPA ID:	NYP003669652
Facility Status:	Not reported
Location Address 1:	110 ATTORNEY ST
Code:	BP
Location Address 2:	Not reported
Total Tanks:	Not reported
Location City:	NEW YORK
Location State:	NY
Location Zip:	10002
Location Zip 4:	Not reported

NY MANIFEST:

EPAID:	NYP003669652
Mailing Name:	NYCDEP
Mailing Contact:	NEW YORK CITY DEP
Mailing Address 1:	96-05 HORACE HARDING EXPWY
Mailing Address 2:	Not reported
Mailing City:	CORONA
Mailing State:	NY
Mailing Zip:	11368
Mailing Zip 4:	Not reported
Mailing Country:	USA
Mailing Phone:	Not reported

NY MANIFEST:

Document ID:	Not reported
Manifest Status:	Not reported
seq:	Not reported
Year:	2016
Trans1 State ID:	NYD064748304
Trans2 State ID:	NJD080631369
Generator Ship Date:	02/22/2016
Trans1 Recv Date:	02/22/2016
Trans2 Recv Date:	02/23/2016
TSD Site Recv Date:	02/26/2016
Part A Recv Date:	Not reported
Part B Recv Date:	Not reported
Generator EPA ID:	NYP003669652
Trans1 EPA ID:	Not reported
Trans2 EPA ID:	Not reported
TSDF ID 1:	NJD980536593
TSDF ID 2:	Not reported
Manifest Tracking Number:	008933672FLE
Import Indicator:	N
Export Indicator:	N
Discr Quantity Indicator:	N
Discr Type Indicator:	N

NYCDEP (Continued) **S118563244**

Discr Residue Indicator:	N
Discr Partial Reject Indicator:	N
Discr Full Reject Indicator:	N
Manifest Ref Number:	Not reported
Alt Facility RCRA ID:	Not reported
Alt Facility Sign Date:	Not reported
MGMT Method Type Code:	H141
Waste Code:	Not reported
Waste Code:	Not reported
Waste Code:	Not reported
Waste Code:	Not reported
Waste Code:	Not reported
Waste Code:	Not reported
Quantity:	300
Units:	P - Pounds
Number of Containers:	1
Container Type:	DM - Metal drums, barrels
Handling Method:	B Incineration, heat recovery, burning.
Specific Gravity:	1
Waste Code:	D001
Waste Code 1_2:	F003
Waste Code 1_3:	F005
Waste Code 1_4:	Not reported
Waste Code 1_5:	Not reported
Waste Code 1_6:	Not reported
Document ID:	Not reported
Manifest Status:	Not reported
seq:	Not reported
Year:	2016
Trans1 State ID:	NYD064748304
Trans2 State ID:	NJD080631369
Generator Ship Date:	02/22/2016
Trans1 Recv Date:	02/22/2016
Trans2 Recv Date:	02/23/2016
TSD Site Recv Date:	02/26/2016
Part A Recv Date:	Not reported
Part B Recv Date:	Not reported
Generator EPA ID:	NYP003669652
Trans1 EPA ID:	Not reported
Trans2 EPA ID:	Not reported
TSDF ID 1:	NJD980536593
TSDF ID 2:	Not reported
Manifest Tracking Number:	008933672FLE
Import Indicator:	N
Export Indicator:	N
Discr Quantity Indicator:	N
Discr Type Indicator:	N
Discr Residue Indicator:	N
Discr Partial Reject Indicator:	N
Discr Full Reject Indicator:	N
Manifest Ref Number:	Not reported
Alt Facility RCRA ID:	Not reported
Alt Facility Sign Date:	Not reported
MGMT Method Type Code:	H141
Waste Code:	Not reported
Waste Code:	Not reported

NYCDEP (Continued) **S118563244**

Waste Code:	Not reported
Waste Code:	Not reported
Waste Code:	Not reported
Waste Code:	Not reported
Quantity:	100
Units:	P - Pounds
Number of Containers:	1
Container Type:	DF - Fiberboard or plastic drums (glass)
Handling Method:	L Landfill.
Specific Gravity:	1
Waste Code:	D002
Waste Code 1_2:	Not reported
Waste Code 1_3:	Not reported
Waste Code 1_4:	Not reported
Waste Code 1_5:	Not reported
Waste Code 1_6:	Not reported

AM515 **162 HENRY ST** **NY AST** **U004045067**
SSW **162 HENRY ST** **N/A**
1/8-1/4 **NEW YORK, NY 10002**
0.246 mi.
1298 ft. **Site 4 of 4 in cluster AM**

Relative:
Lower

Actual:
24 ft.

AST:

Region:	STATE
DEC Region:	2
Site Status:	Unregulated/Closed
Facility Id:	2-150924
Program Type:	PBS
UTM X:	585401.67430
UTM Y:	4507442.56099
Expiration Date:	N/A
Site Type:	Apartment Building/Office Building

Affiliation Records:

Site Id:	4638
Affiliation Type:	Facility Owner
Company Name:	MING & KWANG DEV. CORP.
Contact Type:	Not reported
Contact Name:	Not reported
Address1:	1771 MELMAR RD
Address2:	Not reported
City:	HUNTINGDON VALLEY
State:	PA
Zip Code:	19006
Country Code:	001
Phone:	(215) 947-7855
EMail:	Not reported
Fax Number:	Not reported
Modified By:	TRANSLAT
Date Last Modified:	2004-03-04

Site Id:	4638
Affiliation Type:	Mail Contact
Company Name:	MING & KWANG DEV. CORP.
Contact Type:	Not reported
Contact Name:	MING CHUNG, LAM

162 HENRY ST (Continued) **U004045067**

Address1:	1771 MELMAR ROAD
Address2:	Not reported
City:	HUNTINGDON VALLEY
State:	PA
Zip Code:	19006
Country Code:	001
Phone:	(215) 947-7855
EMail:	Not reported
Fax Number:	Not reported
Modified By:	TRANSLAT
Date Last Modified:	2004-03-04

Site Id:	4638
Affiliation Type:	On-Site Operator
Company Name:	162 HENRY ST
Contact Type:	Not reported
Contact Name:	MING CHUNG LAM
Address1:	Not reported
Address2:	Not reported
City:	Not reported
State:	NN
Zip Code:	Not reported
Country Code:	001
Phone:	(215) 947-7855
EMail:	Not reported
Fax Number:	Not reported
Modified By:	TRANSLAT
Date Last Modified:	2004-03-04

Site Id:	4638
Affiliation Type:	Emergency Contact
Company Name:	MING & KWANG DEV. CORP.
Contact Type:	Not reported
Contact Name:	DAVID WONG
Address1:	Not reported
Address2:	Not reported
City:	Not reported
State:	NN
Zip Code:	Not reported
Country Code:	001
Phone:	(437) 203-3965
EMail:	Not reported
Fax Number:	Not reported
Modified By:	TRANSLAT
Date Last Modified:	2004-03-04

Tank Info:

Tank Number:	001
Tank Id:	8754
Material Code:	0001
Common Name of Substance:	#2 Fuel Oil (On-Site Consumption)

Equipment Records:

G00 - Tank Secondary Containment - None
J02 - Dispenser - Suction Dispenser

162 HENRY ST (Continued) **U004045067**

I04 - Overfill - Product Level Gauge (A/G)
C01 - Pipe Location - Aboveground
D02 - Pipe Type - Galvanized Steel
H99 - Tank Leak Detection - Other
A01 - Tank Internal Protection - Epoxy Liner
B01 - Tank External Protection - Painted/Asphalt Coating
F06 - Pipe External Protection - Wrapped

Tank Location:	1
Tank Type:	Steel/Carbon Steel/Iron
Tank Status:	Closed - Removed
Pipe Model:	Not reported
Install Date:	Not reported
Capacity Gallons:	1500
Tightness Test Method:	NN
Date Test:	Not reported
Next Test Date:	Not reported
Date Tank Closed:	05/23/2002
Register:	True
Modified By:	TRANSLAT
Last Modified:	03/04/2004
Material Name:	Not reported

AR516 **CON ED** **NY MANIFEST** **S118463512**
West **85 ELDRIDGE ST** **N/A**
1/8-1/4 **NEW YORK, NY 10002**
0.246 mi.
1299 ft. **Site 5 of 8 in cluster AR**

Relative:
Higher

Actual:
40 ft.

NY MANIFEST:

Country:	USA
EPA ID:	NYP004852766
Facility Status:	Not reported
Location Address 1:	85 ELDRIDGE ST
Code:	BP
Location Address 2:	SB 32952
Total Tanks:	Not reported
Location City:	NEW YORK
Location State:	NY
Location Zip:	10002
Location Zip 4:	Not reported

NY MANIFEST:

EPAID:	NYP004852766
Mailing Name:	CON ED
Mailing Contact:	TOM TEELING
Mailing Address 1:	4 IRVING PLACE - 15TH FLOOR
Mailing Address 2:	Not reported
Mailing City:	NEW YORK
Mailing State:	NY
Mailing Zip:	10003
Mailing Zip 4:	Not reported
Mailing Country:	USA
Mailing Phone:	2124603770

NY MANIFEST:

Document ID:	Not reported
Manifest Status:	Not reported
seq:	Not reported

CON ED (Continued) **S118463512**

Year:	2015
Trans1 State ID:	NJ0000027193
Trans2 State ID:	Not reported
Generator Ship Date:	10/14/2015
Trans1 Recv Date:	10/14/2015
Trans2 Recv Date:	Not reported
TSD Site Recv Date:	10/15/2015
Part A Recv Date:	Not reported
Part B Recv Date:	Not reported
Generator EPA ID:	NYP004852766
Trans1 EPA ID:	Not reported
Trans2 EPA ID:	Not reported
TSDF ID 1:	NJD002200046
TSDF ID 2:	Not reported
Manifest Tracking Number:	014085717JJK
Import Indicator:	N
Export Indicator:	N
Discr Quantity Indicator:	N
Discr Type Indicator:	N
Discr Residue Indicator:	N
Discr Partial Reject Indicator:	N
Discr Full Reject Indicator:	N
Manifest Ref Number:	Not reported
Alt Facility RCRA ID:	Not reported
Alt Facility Sign Date:	Not reported
MGMT Method Type Code:	H110
Waste Code:	Not reported
Waste Code:	Not reported
Waste Code:	Not reported
Waste Code:	Not reported
Waste Code:	Not reported
Waste Code:	Not reported
Quantity:	500
Units:	P - Pounds
Number of Containers:	1
Container Type:	TT - Cargo tank, tank trucks
Handling Method:	T Chemical, physical, or biological treatment.
Specific Gravity:	1
Waste Code:	D008
Waste Code 1_2:	Not reported
Waste Code 1_3:	Not reported
Waste Code 1_4:	Not reported
Waste Code 1_5:	Not reported
Waste Code 1_6:	Not reported
Document ID:	Not reported
Manifest Status:	Not reported
seq:	Not reported
Year:	2015
Trans1 State ID:	NJ0000027193
Trans2 State ID:	Not reported
Generator Ship Date:	10/14/2015
Trans1 Recv Date:	10/14/2015
Trans2 Recv Date:	Not reported
TSD Site Recv Date:	10/15/2015
Part A Recv Date:	Not reported
Part B Recv Date:	Not reported

CON ED (Continued) **S118463512**

Generator EPA ID:	NYP004852766
Trans1 EPA ID:	Not reported
Trans2 EPA ID:	Not reported
TSDF ID 1:	NJD002200046
TSDF ID 2:	Not reported
Manifest Tracking Number:	014085717JJK
Import Indicator:	N
Export Indicator:	N
Discr Quantity Indicator:	N
Discr Type Indicator:	N
Discr Residue Indicator:	N
Discr Partial Reject Indicator:	N
Discr Full Reject Indicator:	N
Manifest Ref Number:	Not reported
Alt Facility RCRA ID:	Not reported
Alt Facility Sign Date:	Not reported
MGMT Method Type Code:	H110
Waste Code:	Not reported
Waste Code:	Not reported
Waste Code:	Not reported
Waste Code:	Not reported
Waste Code:	Not reported
Waste Code:	Not reported
Quantity:	500
Units:	P - Pounds
Number of Containers:	1
Container Type:	TT - Cargo tank, tank trucks
Handling Method:	T Chemical, physical, or biological treatment.
Specific Gravity:	1
Waste Code:	D008
Waste Code 1_2:	Not reported
Waste Code 1_3:	Not reported
Waste Code 1_4:	Not reported
Waste Code 1_5:	Not reported
Waste Code 1_6:	Not reported

AY517 **GOUVERNEUR HEALTH** **NY UST** **U004122236**
South **227 MADISON STREET** **NY AST** **N/A**
1/8-1/4 **NEW YORK, NY 10002**
0.248 mi.
1308 ft. **Site 1 of 6 in cluster AY**

Relative:
Lower

Actual:
20 ft.

UST:

Id/Status:	2-364908 / Active
Program Type:	PBS
Region:	STATE
DEC Region:	2
Expiration Date:	02/03/2018
UTM X:	585475.44608
UTM Y:	4507382.12826
Site Type:	Hospital/Nursing Home/Health Care

Affiliation Records:

Site Id:	18513
Affiliation Type:	Emergency Contact
Company Name:	NYC HEALTH & HOSPITALS CORP
Contact Type:	Not reported

GOUVERNEUR HEALTH (Continued) **U004122236**

Contact Name:	DANIEL MEISELS, DIR OF SAFETY
Address1:	Not reported
Address2:	Not reported
City:	Not reported
State:	NN
Zip Code:	Not reported
Country Code:	999
Phone:	(212) 238-7675
EMail:	Not reported
Fax Number:	Not reported
Modified By:	NRLOMBAR
Date Last Modified:	2015-03-20

Site Id:	18513
Affiliation Type:	Mail Contact
Company Name:	GOUVERNEUR HEALTH (NYC HCC)
Contact Type:	Not reported
Contact Name:	DANIEL MEISELS, DIRECTOR OF SAFETY
Address1:	227 MADISON STREET
Address2:	Not reported
City:	NEW YORK
State:	NY
Zip Code:	10002
Country Code:	001
Phone:	(212) 238-7875
EMail:	DANIEL.MEISELS@NYCHHC.ORG
Fax Number:	Not reported
Modified By:	NRLOMBAR
Date Last Modified:	2015-03-20

Site Id:	18513
Affiliation Type:	On-Site Operator
Company Name:	GOUVERNEUR HEALTH
Contact Type:	Not reported
Contact Name:	ROSARIO CARBONE
Address1:	Not reported
Address2:	Not reported
City:	Not reported
State:	NN
Zip Code:	Not reported
Country Code:	001
Phone:	(212) 238-7001
EMail:	Not reported
Fax Number:	Not reported
Modified By:	AYLAGATI
Date Last Modified:	2016-11-15

Site Id:	18513
Affiliation Type:	Facility Owner
Company Name:	NYC HEALTH & HOSPITALS CORP
Contact Type:	Not reported
Contact Name:	Not reported
Address1:	346 BROADWAY
Address2:	Not reported
City:	NEW YORK
State:	NY
Zip Code:	10013

GOUVERNEUR HEALTH (Continued) **U004122236**

Country Code:	001
Phone:	(212) 442-3853
EMail:	Not reported
Fax Number:	Not reported
Modified By:	NRLOMBAR
Date Last Modified:	2015-03-20

Tank Info:

Tank Number:	005
Tank ID:	178961
Tank Status:	Closed - Removed
Material Name:	Closed - Removed
Capacity Gallons:	10000
Install Date:	10/07/1993
Date Tank Closed:	04/11/2008
Registered:	True
Tank Location:	Underground
Tank Type:	Fiberglass reinforced plastic [FRP]
Material Code:	0008
Common Name of Substance:	Diesel
Tightness Test Method:	00
Date Test:	Not reported
Next Test Date:	Not reported
Pipe Model:	Not reported
Modified By:	NRLOMBAR
Last Modified:	06/04/2008

Equipment Records:

C02 - Pipe Location - Underground/On-ground
I02 - Overfill - High Level Alarm
H01 - Tank Leak Detection - Interstitial - Electronic Monitoring
G04 - Tank Secondary Containment - Double-Walled (Underground)
K00 - Spill Prevention - None
J02 - Dispenser - Suction Dispenser
D02 - Pipe Type - Galvanized Steel
B00 - Tank External Protection - None

Tank Number:	006
Tank ID:	225872
Tank Status:	Closed - Removed
Material Name:	Closed - Removed
Capacity Gallons:	550
Install Date:	01/01/1950
Date Tank Closed:	10/22/2008
Registered:	True
Tank Location:	Underground
Tank Type:	Steel/carbon steel
Material Code:	0001
Common Name of Substance:	#2 Fuel Oil (On-Site Consumption)
Tightness Test Method:	NN
Date Test:	Not reported
Next Test Date:	Not reported
Pipe Model:	Not reported

GOUVERNEUR HEALTH (Continued) **U004122236**

Modified By: NRLOMBAR
Last Modified: 10/28/2008

Equipment Records:

H00 - Tank Leak Detection - None
G00 - Tank Secondary Containment - None
A00 - Tank Internal Protection - None
I00 - Overfill - None
L00 - Piping Leak Detection - None
C00 - Pipe Location - No Piping
D00 - Pipe Type - No Piping
E00 - Piping Secondary Containment - None
K00 - Spill Prevention - None
J00 - Dispenser - None
F00 - Pipe External Protection - None
B00 - Tank External Protection - None

Tank Number: 007
Tank ID: 240651
Tank Status: In Service
Material Name: In Service
Capacity Gallons: 7000
Install Date: 06/26/2009
Date Tank Closed: Not reported
Registered: True
Tank Location: Underground
Tank Type: Steel/carbon steel
Material Code: 0008
Common Name of Substance: Diesel

Tightness Test Method: NN
Date Test: Not reported
Next Test Date: Not reported
Pipe Model: Not reported
Modified By: NRLOMBAR
Last Modified: 04/02/2015

Equipment Records:

L01 - Piping Leak Detection - Interstitial - Electronic Monitoring
F04 - Pipe External Protection - Fiberglass
I02 - Overfill - High Level Alarm
A00 - Tank Internal Protection - None
C02 - Pipe Location - Underground/On-ground
H01 - Tank Leak Detection - Interstitial - Electronic Monitoring
G04 - Tank Secondary Containment - Double-Walled (Underground)
E04 - Piping Secondary Containment - Double walled UG
J02 - Dispenser - Suction Dispenser
K01 - Spill Prevention - Catch Basin
B09 - Tank External Protection - Urethane
D06 - Pipe Type - Fiberglass Reinforced Plastic (FRP)

Tank Number: 101
Tank ID: 50587
Tank Status: Closed - Removed
Material Name: Closed - Removed
Capacity Gallons: 2500

GOUVERNEUR HEALTH (Continued) **U004122236**

Install Date:	11/01/1995
Date Tank Closed:	02/19/2008
Registered:	True
Tank Location:	Underground
Tank Type:	Equivalent technology
Material Code:	0009
Common Name of Substance:	Gasoline
Tightness Test Method:	NN
Date Test:	Not reported
Next Test Date:	Not reported
Pipe Model:	Not reported
Modified By:	NRLOMBAR
Last Modified:	10/28/2008

Equipment Records:

I02 - Overfill - High Level Alarm
L07 - Piping Leak Detection - Pressurized Piping Leak Detector
C02 - Pipe Location - Underground/On-ground
F04 - Pipe External Protection - Fiberglass
B04 - Tank External Protection - Fiberglass
H01 - Tank Leak Detection - Interstitial - Electronic Monitoring
G04 - Tank Secondary Containment - Double-Walled (Underground)
A03 - Tank Internal Protection - Fiberglass Liner (FRP)
J02 - Dispenser - Suction Dispenser
D06 - Pipe Type - Fiberglass Reinforced Plastic (FRP)

AST:

Region:	STATE
DEC Region:	2
Site Status:	Active
Facility Id:	2-364908
Program Type:	PBS
UTM X:	585475.44608
UTM Y:	4507382.12826
Expiration Date:	02/03/2018
Site Type:	Hospital/Nursing Home/Health Care

Affiliation Records:

Site Id:	18513
Affiliation Type:	Emergency Contact
Company Name:	NYC HEALTH & HOSPITALS CORP
Contact Type:	Not reported
Contact Name:	DANIEL MEISELS, DIR OF SAFETY
Address1:	Not reported
Address2:	Not reported
City:	Not reported
State:	NN
Zip Code:	Not reported
Country Code:	999
Phone:	(212) 238-7675
EMail:	Not reported
Fax Number:	Not reported
Modified By:	NRLOMBAR
Date Last Modified:	2015-03-20
Site Id:	18513
Affiliation Type:	Mail Contact

GOUVERNEUR HEALTH (Continued) **U004122236**

Company Name:	GOUVERNEUR HEALTH (NYC HCC)
Contact Type:	Not reported
Contact Name:	DANIEL MEISELS, DIRECTOR OF SAFETY
Address1:	227 MADISON STREET
Address2:	Not reported
City:	NEW YORK
State:	NY
Zip Code:	10002
Country Code:	001
Phone:	(212) 238-7875
EMail:	DANIEL.MEISELS@NYCHHC.ORG
Fax Number:	Not reported
Modified By:	NRLOMBAR
Date Last Modified:	2015-03-20

Site Id:	18513
Affiliation Type:	On-Site Operator
Company Name:	GOUVERNEUR HEALTH
Contact Type:	Not reported
Contact Name:	ROSARIO CARBONE
Address1:	Not reported
Address2:	Not reported
City:	Not reported
State:	NN
Zip Code:	Not reported
Country Code:	001
Phone:	(212) 238-7001
EMail:	Not reported
Fax Number:	Not reported
Modified By:	AYLAGATI
Date Last Modified:	2016-11-15

Site Id:	18513
Affiliation Type:	Facility Owner
Company Name:	NYC HEALTH & HOSPITALS CORP
Contact Type:	Not reported
Contact Name:	Not reported
Address1:	346 BROADWAY
Address2:	Not reported
City:	NEW YORK
State:	NY
Zip Code:	10013
Country Code:	001
Phone:	(212) 442-3853
EMail:	Not reported
Fax Number:	Not reported
Modified By:	NRLOMBAR
Date Last Modified:	2015-03-20

Tank Info:

Tank Number:	001
Tank Id:	22659
Material Code:	0008
Common Name of Substance:	Diesel

GOUVERNEUR HEALTH (Continued) **U004122236**

Equipment Records:

G00 - Tank Secondary Containment - None
H00 - Tank Leak Detection - None
A00 - Tank Internal Protection - None
I04 - Overfill - Product Level Gauge (A/G)
C00 - Pipe Location - No Piping
D01 - Pipe Type - Steel/Carbon Steel/Iron
B00 - Tank External Protection - None
F00 - Pipe External Protection - None

Tank Location:	6
Tank Type:	Steel/Carbon Steel/Iron
Tank Status:	Closed - Removed
Pipe Model:	Not reported
Install Date:	12/01/1967
Capacity Gallons:	10000
Tightness Test Method:	NN
Date Test:	Not reported
Next Test Date:	Not reported
Date Tank Closed:	10/07/1993
Register:	True
Modified By:	NRLOMBAR
Last Modified:	06/04/2008
Material Name:	Not reported

Tank Number:	002
Tank Id:	22660
Material Code:	0008
Common Name of Substance:	Diesel

Equipment Records:

L00 - Piping Leak Detection - None
A00 - Tank Internal Protection - None
I04 - Overfill - Product Level Gauge (A/G)
H06 - Tank Leak Detection - Impervious Barrier/Concrete Pad (A/G)
J02 - Dispenser - Suction Dispenser
K01 - Spill Prevention - Catch Basin
D01 - Pipe Type - Steel/Carbon Steel/Iron
E00 - Piping Secondary Containment - None
G09 - Tank Secondary Containment - Modified Double-Walled (Aboveground)
C01 - Pipe Location - Aboveground
B00 - Tank External Protection - None
F00 - Pipe External Protection - None

Tank Location:	3
Tank Type:	Steel/Carbon Steel/Iron
Tank Status:	Closed - Removed
Pipe Model:	Not reported
Install Date:	12/01/1967
Capacity Gallons:	275
Tightness Test Method:	NN
Date Test:	Not reported
Next Test Date:	Not reported
Date Tank Closed:	06/11/2013
Register:	True
Modified By:	NRLOMBAR

GOUVERNEUR HEALTH (Continued) **U004122236**

Last Modified: 03/20/2015
Material Name: Not reported

Tank Number: 003
Tank Id: 22661
Material Code: 0009
Common Name of Substance: Gasoline

Equipment Records:
G00 - Tank Secondary Containment - None
A00 - Tank Internal Protection - None
H00 - Tank Leak Detection - None
C00 - Pipe Location - No Piping
I04 - Overfill - Product Level Gauge (A/G)
J02 - Dispenser - Suction Dispenser
D01 - Pipe Type - Steel/Carbon Steel/Iron
F00 - Pipe External Protection - None
B00 - Tank External Protection - None
Tank Location: 6
Tank Type: Steel/Carbon Steel/Iron
Tank Status: Closed - Removed
Pipe Model: Not reported
Install Date: 12/01/1967
Capacity Gallons: 550
Tightness Test Method: NN
Date Test: Not reported
Next Test Date: Not reported
Date Tank Closed: 11/01/1995
Register: True
Modified By: TRANSLAT
Last Modified: 03/04/2004
Material Name: Not reported

Tank Number: 004
Tank Id: 22662
Material Code: 0009
Common Name of Substance: Gasoline

Equipment Records:
A00 - Tank Internal Protection - None
G00 - Tank Secondary Containment - None
H00 - Tank Leak Detection - None
C00 - Pipe Location - No Piping
I04 - Overfill - Product Level Gauge (A/G)
J02 - Dispenser - Suction Dispenser
D01 - Pipe Type - Steel/Carbon Steel/Iron
B00 - Tank External Protection - None
F00 - Pipe External Protection - None
Tank Location: 6
Tank Type: Steel/Carbon Steel/Iron
Tank Status: Closed - Removed
Pipe Model: Not reported
Install Date: 12/01/1967
Capacity Gallons: 550

GOUVERNEUR HEALTH (Continued) **U004122236**

Tightness Test Method:	NN
Date Test:	Not reported
Next Test Date:	Not reported
Date Tank Closed:	11/01/1995
Register:	True
Modified By:	TRANSLAT
Last Modified:	03/04/2004
Material Name:	Not reported

Tank Number:	AST-001
Tank Id:	223420
Material Code:	0008
Common Name of Substance:	Diesel

Equipment Records:

A00 - Tank Internal Protection - None
L09 - Piping Leak Detection - Exempt Suction Piping
C03 - Pipe Location - Aboveground/Underground Combination
I04 - Overfill - Product Level Gauge (A/G)
E00 - Piping Secondary Containment - None
F02 - Pipe External Protection - Original Sacrificial Anode
G09 - Tank Secondary Containment - Modified Double-Walled (Aboveground)
J02 - Dispenser - Suction Dispenser
K00 - Spill Prevention - None
D01 - Pipe Type - Steel/Carbon Steel/Iron
H06 - Tank Leak Detection - Impervious Barrier/Concrete Pad (A/G)
B00 - Tank External Protection - None

Tank Location:	3
Tank Type:	Steel/Carbon Steel/Iron
Tank Status:	Closed - Removed
Pipe Model:	Not reported
Install Date:	02/28/2008
Capacity Gallons:	2000
Tightness Test Method:	NN
Date Test:	Not reported
Next Test Date:	Not reported
Date Tank Closed:	06/11/2013
Register:	True
Modified By:	NRLOMBAR
Last Modified:	03/20/2015
Material Name:	Not reported

Tank Number:	GEN-B
Tank Id:	254989

Equipment Records:

K99 - Spill Prevention - Other
L00 - Piping Leak Detection - None
G12 - Tank Secondary Containment - Double-Walled (AG only)
I03 - Overfill - Automatic Shut-Off
A00 - Tank Internal Protection - None
H01 - Tank Leak Detection - Interstitial - Electronic Monitoring
I04 - Overfill - Product Level Gauge (A/G)
J02 - Dispenser - Suction Dispenser

GOUVERNEUR HEALTH (Continued) **U004122236**

D01 - Pipe Type - Steel/Carbon Steel/Iron
E00 - Piping Secondary Containment - None
C01 - Pipe Location - Aboveground
F00 - Pipe External Protection - None
B00 - Tank External Protection - None

Tank Location:	3
Tank Type:	Steel/Carbon Steel/Iron
Tank Status:	In Service
Pipe Model:	Not reported
Install Date:	05/01/2013
Capacity Gallons:	275
Tightness Test Method:	NN
Date Test:	Not reported
Next Test Date:	Not reported
Date Tank Closed:	Not reported
Register:	True
Modified By:	NRLOMBAR
Last Modified:	04/02/2015
Material Name:	Not reported

AY518 **CON ED** **NY MANIFEST** **S118259766**
South **227 MADISON ST** **N/A**
1/8-1/4 **NEW YORK, NY 10002**
0.248 mi.
1308 ft. **Site 2 of 6 in cluster AY**

Relative:
Lower

Actual:
20 ft.

NY MANIFEST:

Country:	USA
EPA ID:	NYP004837134
Facility Status:	Not reported
Location Address 1:	227 MADISON ST
Code:	BP
Location Address 2:	Not reported
Total Tanks:	Not reported
Location City:	NEW YORK
Location State:	NY
Location Zip:	10002
Location Zip 4:	Not reported

NY MANIFEST:

EPAID:	NYP004837134
Mailing Name:	CON ED
Mailing Contact:	TOM TEELING
Mailing Address 1:	4 IRVING PLACE - 15TH FLOOR
Mailing Address 2:	Not reported
Mailing City:	NEW YORK
Mailing State:	NY
Mailing Zip:	10003
Mailing Zip 4:	Not reported
Mailing Country:	USA
Mailing Phone:	2124603770

NY MANIFEST:

Document ID:	Not reported
Manifest Status:	Not reported
seq:	Not reported
Year:	2015
Trans1 State ID:	NJ0000027193

CON ED (Continued) **S118259766**

Trans2 State ID:	Not reported
Generator Ship Date:	09/11/2015
Trans1 Recv Date:	09/11/2015
Trans2 Recv Date:	Not reported
TSD Site Recv Date:	09/11/2015
Part A Recv Date:	Not reported
Part B Recv Date:	Not reported
Generator EPA ID:	NYP004837134
Trans1 EPA ID:	Not reported
Trans2 EPA ID:	Not reported
TSDF ID 1:	NJD002200046
TSDF ID 2:	Not reported
Manifest Tracking Number:	014472907JJK
Import Indicator:	N
Export Indicator:	N
Discr Quantity Indicator:	N
Discr Type Indicator:	N
Discr Residue Indicator:	N
Discr Partial Reject Indicator:	N
Discr Full Reject Indicator:	N
Manifest Ref Number:	Not reported
Alt Facility RCRA ID:	Not reported
Alt Facility Sign Date:	Not reported
MGMT Method Type Code:	H110
Waste Code:	Not reported
Waste Code:	Not reported
Waste Code:	Not reported
Waste Code:	Not reported
Waste Code:	Not reported
Waste Code:	Not reported
Quantity:	2500
Units:	P - Pounds
Number of Containers:	1
Container Type:	TT - Cargo tank, tank trucks
Handling Method:	T Chemical, physical, or biological treatment.
Specific Gravity:	1
Waste Code:	D008
Waste Code 1_2:	Not reported
Waste Code 1_3:	Not reported
Waste Code 1_4:	Not reported
Waste Code 1_5:	Not reported
Waste Code 1_6:	Not reported
Document ID:	Not reported
Manifest Status:	Not reported
seq:	Not reported
Year:	2015
Trans1 State ID:	NJ0000027193
Trans2 State ID:	Not reported
Generator Ship Date:	09/11/2015
Trans1 Recv Date:	09/11/2015
Trans2 Recv Date:	Not reported
TSD Site Recv Date:	09/11/2015
Part A Recv Date:	Not reported
Part B Recv Date:	Not reported
Generator EPA ID:	NYP004837134
Trans1 EPA ID:	Not reported

CON ED (Continued) **S118259766**

Trans2 EPA ID:	Not reported
TSDF ID 1:	NJD002200046
TSDF ID 2:	Not reported
Manifest Tracking Number:	014472907JJK
Import Indicator:	N
Export Indicator:	N
Discr Quantity Indicator:	N
Discr Type Indicator:	N
Discr Residue Indicator:	N
Discr Partial Reject Indicator:	N
Discr Full Reject Indicator:	N
Manifest Ref Number:	Not reported
Alt Facility RCRA ID:	Not reported
Alt Facility Sign Date:	Not reported
MGMT Method Type Code:	H110
Waste Code:	Not reported
Waste Code:	Not reported
Waste Code:	Not reported
Waste Code:	Not reported
Waste Code:	Not reported
Waste Code:	Not reported
Quantity:	2500
Units:	P - Pounds
Number of Containers:	1
Container Type:	TT - Cargo tank, tank trucks
Handling Method:	T Chemical, physical, or biological treatment.
Specific Gravity:	1
Waste Code:	D008
Waste Code 1_2:	Not reported
Waste Code 1_3:	Not reported
Waste Code 1_4:	Not reported
Waste Code 1_5:	Not reported
Waste Code 1_6:	Not reported

AY519 **GOUVERNEUR HEALTH CARE SERVICES** **PA MANIFEST** **S112069381**
South **227 MADISON STREET** **N/A**
1/8-1/4 **NEW YORK, NY 10002**
0.248 mi.
1308 ft. **Site 3 of 6 in cluster AY**

Relative:
Lower

Actual:
20 ft.

Manifest Details:

Year:	2011
Manifest Number:	009334069JJK
Manifest Type:	TSD Copy
Generator EPA Id:	NYD986899367
Generator Date:	12/09/2011
Mailing Address:	Not reported
Mailing City,St,Zip:	Not reported
Contact Name:	Not reported
Contact Phone:	Not reported
TSD EPA Id:	PAD067098822
TSD Date:	Not reported
TSD Facility Name:	CYCLE CHEM INC
TSD Facility Address:	550 INDUSTRIAL DRIVE
TSD Facility City:	LEWISBERRY
TSD Facility State:	PA
Facility Telephone:	Not reported

GOUVERNEUR HEALTH CARE SERVICES (Continued) **S112069381**

Page Number:	1
Line Number:	2
Waste Number:	D001
Container Number:	1
Container Type:	Metal drums, barrels, kegs
Waste Quantity:	48
Unit:	Pounds
Handling Code:	Not reported
TSP EPA Id:	Not reported
Date TSP Sig:	Not reported

Year:	2011
Manifest Number:	009334069JJK
Manifest Type:	TSD Copy
Generator EPA Id:	NYD986899367
Generator Date:	12/09/2011
Mailing Address:	Not reported
Mailing City,St,Zip:	Not reported
Contact Name:	Not reported
Contact Phone:	Not reported
TSD EPA Id:	PAD067098822
TSD Date:	Not reported
TSD Facility Name:	CYCLE CHEM INC
TSD Facility Address:	550 INDUSTRIAL DRIVE
TSD Facility City:	LEWISBERRY
TSD Facility State:	PA
Facility Telephone:	Not reported
Page Number:	1
Line Number:	2
Waste Number:	D002
Container Number:	1
Container Type:	Metal drums, barrels, kegs
Waste Quantity:	48
Unit:	Pounds
Handling Code:	Not reported
TSP EPA Id:	Not reported
Date TSP Sig:	Not reported

Year:	2011
Manifest Number:	009334069JJK
Manifest Type:	TSD Copy
Generator EPA Id:	NYD986899367
Generator Date:	12/09/2011
Mailing Address:	Not reported
Mailing City,St,Zip:	Not reported
Contact Name:	Not reported
Contact Phone:	Not reported
TSD EPA Id:	PAD067098822
TSD Date:	Not reported
TSD Facility Name:	CYCLE CHEM INC
TSD Facility Address:	550 INDUSTRIAL DRIVE
TSD Facility City:	LEWISBERRY
TSD Facility State:	PA
Facility Telephone:	Not reported
Page Number:	1
Line Number:	1
Waste Number:	D008

GOUVERNEUR HEALTH CARE SERVICES (Continued) **S112069381**

Container Number:	3
Container Type:	Metal drums, barrels, kegs
Waste Quantity:	940
Unit:	Pounds
Handling Code:	Not reported
TSP EPA Id:	Not reported
Date TSP Sig:	Not reported

AY520 **GOUVERNEUR HEALTH** **RCRA-LQG** **1000430943**
South **227 MADISON STREET** **ICIS** **NYD986899367**
1/8-1/4 **NEW YORK, NY 10002** **US AIRS**
0.248 mi. **NY MANIFEST**
1308 ft. **Site 4 of 6 in cluster AY**

Relative:
Lower

Actual:
20 ft.

RCRA-LQG:

Date form received by agency:	02/08/2016
Facility name:	GOUVERNEUR HEALTH
Facility address:	227 MADISON STREET NEW YORK, NY 10002
EPA ID:	NYD986899367
Mailing address:	MADISON STREET NEW YORK, NY 10002
Contact:	DANIEL MEISELS
Contact address:	MADISON STREET NEW YORK, NY 10002
Contact country:	US
Contact telephone:	(212) 238-7675
Contact email:	DANIEL.MEISELS@NYCHHC.ORG
EPA Region:	02
Land type:	Municipal
Classification:	Large Quantity Generator
Description:	Handler: generates 1,000 kg or more of hazardous waste during any calendar month; or generates more than 1 kg of acutely hazardous waste during any calendar month; or generates more than 100 kg of any residue or contaminated soil, waste or other debris resulting from the cleanup of a spill, into or on any land or water, of acutely hazardous waste during any calendar month; or generates 1 kg or less of acutely hazardous waste during any calendar month, and accumulates more than 1 kg of acutely hazardous waste at any time; or generates 100 kg or less of any residue or contaminated soil, waste or other debris resulting from the cleanup of a spill, into or on any land or water, of acutely hazardous waste during any calendar month, and accumulates more than 100 kg of that material at any time

Owner/Operator Summary:

Owner/operator name:	NYC HEALTH & HOSPITALS CORPORATION
Owner/operator address:	WORTH ST NEW YORK, NY 10013
Owner/operator country:	US
Owner/operator telephone:	Not reported
Legal status:	Municipal
Owner/Operator Type:	Operator
Owner/Op start date:	01/01/1972
Owner/Op end date:	Not reported

Owner/operator name:	NYC HEALTH & HOSPITALS CORPORATION
Owner/operator address:	WORTH STREET

GOUVERNEUR HEALTH (Continued) **1000430943**

NEW YORK, NY 10013
Owner/operator country: US
Owner/operator telephone: Not reported
Legal status: Municipal
Owner/Operator Type: Owner
Owner/Op start date: 01/01/1972
Owner/Op end date: Not reported

Handler Activities Summary:
U.S. importer of hazardous waste: No
Mixed waste (haz. and radioactive): No
Recycler of hazardous waste: No
Transporter of hazardous waste: No
Treater, storer or disposer of HW: No
Underground injection activity: No
On-site burner exemption: No
Furnace exemption: No
Used oil fuel burner: No
Used oil processor: No
User oil refiner: No
Used oil fuel marketer to burner: No
Used oil Specification marketer: No
Used oil transfer facility: No
Used oil transporter: No

. Waste code: D001
. Waste name: IGNITABLE WASTE

. Waste code: D007
. Waste name: CHROMIUM

. Waste code: P001
. Waste name: 2H-1-BENZOPYRAN-2-ONE, 4-HYDROXY-3-(3-OXO-1-PHENYLBUTYL)-, & SALTS, WHEN PRESENT AT CONCENTRATIONS GREATER THAN 0.3% (OR) WARFARIN, & SALTS, WHEN PRESENT AT CONCENTRATIONS GREATER THAN 0.3%

. Waste code: P075
. Waste name: NICOTINE, & SALTS (OR) PYRIDINE, 3-(1-METHYL-2-PYRROLIDINYL)-,(S)-, & SALTS

. Waste code: U205
. Waste name: SELENIUM SULFIDE (OR) SELENIUM SULFIDE SES2 (R,T)

. Waste code: B007
. Waste name: B007

Historical Generators:
Date form received by agency: 09/22/2014
Site name: GOUVERNEUR HEALTH
Classification: Large Quantity Generator

. Waste code: D001
. Waste name: IGNITABLE WASTE

. Waste code: D007
. Waste name: CHROMIUM

GOUVERNEUR HEALTH (Continued) **1000430943**

. Waste code: D024
. Waste name: M-CRESOL

. Waste code: P001
. Waste name: 2H-1-BENZOPYRAN-2-ONE, 4-HYDROXY-3-(3-OXO-1-PHENYLBUTYL)-, & SALTS, WHEN PRESENT AT CONCENTRATIONS GREATER THAN 0.3% (OR) WARFARIN, & SALTS, WHEN PRESENT AT CONCENTRATIONS GREATER THAN 0.3%

. Waste code: P075
. Waste name: NICOTINE, & SALTS (OR) PYRIDINE, 3-(1-METHYL-2-PYRROLIDINYL)-,(S)-, & SALTS

. Waste code: B007
. Waste name: B007

Date form received by agency: 01/01/2007
Site name: GOUVERNEUR HOSPITAL
Classification: Conditionally Exempt Small Quantity Generator

Date form received by agency: 01/01/2006
Site name: GOUVERNEUR HOSPITAL
Classification: Conditionally Exempt Small Quantity Generator

Date form received by agency: 04/18/1995
Site name: GOUVERNEUR HOSPITAL
Classification: Not a generator, verified

. Waste code: NONE
. Waste name: None

Date form received by agency: 09/12/1994
Site name: GOUVERNEUR HOSPITAL
Classification: Large Quantity Generator

. Waste code: D000
. Waste name: Not Defined

. Waste code: D001
. Waste name: IGNITABLE WASTE

. Waste code: D002
. Waste name: CORROSIVE WASTE

. Waste code: D003
. Waste name: REACTIVE WASTE

. Waste code: D005
. Waste name: BARIUM

. Waste code: D008
. Waste name: LEAD

. Waste code: D018
. Waste name: BENZENE

. Waste code: F003
. Waste name: THE FOLLOWING SPENT NONHALOGENATED SOLVENTS: XYLENE, ACETONE, ETHYL

GOUVERNEUR HEALTH (Continued) **1000430943**

ACETATE, ETHYL BENZENE, ETHYL ETHER, METHYL ISOBUTYL KETONE, N-BUTYL ALCOHOL, CYCLOHEXANONE, AND METHANOL; ALL SPENT SOLVENT MIXTURES/BLENDS CONTAINING, BEFORE USE, ONLY THE ABOVE SPENT NONHALOGENATED SOLVENTS; AND ALL SPENT SOLVENT MIXTURES/BLENDS CONTAINING, BEFORE USE, ONE OR MORE OF THE ABOVE NONHALOGENATED SOLVENTS, AND A TOTAL OF TEN PERCENT OR MORE (BY VOLUME) OF ONE OR MORE OF THOSE SOLVENTS LISTED IN F001, F002, F004, AND F005; AND STILL BOTTOMS FROM THE RECOVERY OF THESE SPENT SOLVENTS AND SPENT SOLVENT MIXTURES.

. Waste code: U122
. Waste name: FORMALDEHYDE

Facility Has Received Notices of Violations:

Regulation violated: Not reported
Area of violation: LDR - General
Date violation determined: 09/09/2015
Date achieved compliance: 12/02/2015
Violation lead agency: State
Enforcement action: WRITTEN INFORMAL
Enforcement action date: 11/16/2015
Enf. disposition status: Not reported
Enf. disp. status date: Not reported
Enforcement lead agency: State
Proposed penalty amount: Not reported
Final penalty amount: Not reported
Paid penalty amount: Not reported

Regulation violated: Not reported
Area of violation: Universal Waste - Small Quantity Handlers
Date violation determined: 09/09/2015
Date achieved compliance: 09/16/2015
Violation lead agency: State
Enforcement action: WRITTEN INFORMAL
Enforcement action date: 11/16/2015
Enf. disposition status: Not reported
Enf. disp. status date: Not reported
Enforcement lead agency: State
Proposed penalty amount: Not reported
Final penalty amount: Not reported
Paid penalty amount: Not reported

Regulation violated: Not reported
Area of violation: Generators - Pre-transport
Date violation determined: 09/09/2015
Date achieved compliance: 12/02/2015
Violation lead agency: State
Enforcement action: WRITTEN INFORMAL
Enforcement action date: 11/16/2015
Enf. disposition status: Not reported
Enf. disp. status date: Not reported
Enforcement lead agency: State
Proposed penalty amount: Not reported
Final penalty amount: Not reported
Paid penalty amount: Not reported

Regulation violated: Not reported

GOUVERNEUR HEALTH (Continued) **1000430943**

Area of violation: State Statute or Regulation
Date violation determined: 09/09/2015
Date achieved compliance: 12/02/2015
Violation lead agency: State
Enforcement action: WRITTEN INFORMAL
Enforcement action date: 11/16/2015
Enf. disposition status: Not reported
Enf. disp. status date: Not reported
Enforcement lead agency: State
Proposed penalty amount: Not reported
Final penalty amount: Not reported
Paid penalty amount: Not reported

Regulation violated: Not reported
Area of violation: Universal Waste - Small Quantity Handlers
Date violation determined: 09/09/2015
Date achieved compliance: 10/22/2015
Violation lead agency: State
Enforcement action: WRITTEN INFORMAL
Enforcement action date: 11/16/2015
Enf. disposition status: Not reported
Enf. disp. status date: Not reported
Enforcement lead agency: State
Proposed penalty amount: Not reported
Final penalty amount: Not reported
Paid penalty amount: Not reported

Regulation violated: Not reported
Area of violation: Generators - General
Date violation determined: 12/20/1990
Date achieved compliance: 03/27/1991
Violation lead agency: State
Enforcement action: WRITTEN INFORMAL
Enforcement action date: 01/25/1991
Enf. disposition status: Not reported
Enf. disp. status date: Not reported
Enforcement lead agency: State
Proposed penalty amount: Not reported
Final penalty amount: Not reported
Paid penalty amount: Not reported

Evaluation Action Summary:
Evaluation date: 09/09/2015
Evaluation: COMPLIANCE EVALUATION INSPECTION ON-SITE
Area of violation: State Statute or Regulation
Date achieved compliance: 12/02/2015
Evaluation lead agency: State

Evaluation date: 09/09/2015
Evaluation: COMPLIANCE EVALUATION INSPECTION ON-SITE
Area of violation: Universal Waste - Small Quantity Handlers
Date achieved compliance: 09/16/2015
Evaluation lead agency: State

Evaluation date: 09/09/2015
Evaluation: COMPLIANCE EVALUATION INSPECTION ON-SITE
Area of violation: LDR - General

GOUVERNEUR HEALTH (Continued) **1000430943**

Date achieved compliance: 12/02/2015
Evaluation lead agency: State

Evaluation date: 09/09/2015
Evaluation: COMPLIANCE EVALUATION INSPECTION ON-SITE
Area of violation: Generators - Pre-transport
Date achieved compliance: 12/02/2015
Evaluation lead agency: State

Evaluation date: 09/09/2015
Evaluation: COMPLIANCE EVALUATION INSPECTION ON-SITE
Area of violation: Universal Waste - Small Quantity Handlers
Date achieved compliance: 10/22/2015
Evaluation lead agency: State

Evaluation date: 12/20/1990
Evaluation: COMPLIANCE EVALUATION INSPECTION ON-SITE
Area of violation: Generators - General
Date achieved compliance: 03/27/1991
Evaluation lead agency: State

Evaluation date: 12/20/1990
Evaluation: COMPLIANCE EVALUATION INSPECTION ON-SITE
Area of violation: Not reported
Date achieved compliance: Not reported
Evaluation lead agency: EPA

ICIS:
Enforcement Action ID: 02-2007-0800
FRS ID: 110001576919
Action Name: NYCHHC Lincoln, Gouverneur, Satellites
Facility Name: GOUVERNEUR HOSPITAL
Facility Address: 227 MADISON ST
MANHATTAN, NY 10002
Enforcement Action Type: RCRA 3008A AO For Comp And/Or Penalty
Facility County: NEW YORK
Program System Acronym: ICIS
Enforcement Action Forum Desc: Administrative - Formal
EA Type Code: 3008A
Facility SIC Code: 8062
Federal Facility ID: Not reported
Latitude in Decimal Degrees: 40.712766
Longitude in Decimal Degrees: -73.988415
Permit Type Desc: Not reported
Program System Acronym: 600011131
Facility NAICS Code: 622110
Tribal Land Code: Not reported

Facility Name: GOUVERNEUR HOSPITAL
Address: 227 MADISON AVENUE
Tribal Indicator: N
Fed Facility: No
NAIC Code: Not reported
SIC Code: 8062

Facility Name: GOUVERNEUR HOSPITAL
Address: 227 MADISON AVENUE

GOUVERNEUR HEALTH (Continued) **1000430943**

Tribal Indicator:	N
Fed Facility:	No
NAIC Code:	Not reported
SIC Code:	8062
Facility Name:	GOUVERNEUR HOSPITAL
Address:	227 MADISON AVENUE
Tribal Indicator:	N
Fed Facility:	No
NAIC Code:	Not reported
SIC Code:	8062

US AIRS MINOR:

Envid:	1000430943
Region Code:	02
Programmatic ID:	AIR NY0000002620600182
Facility Registry ID:	110001576919
D and B Number:	Not reported
Primary SIC Code:	8062
NAICS Code:	622110
Default Air Classification Code:	MIN
Facility Type of Ownership Code:	POF
Air CMS Category Code:	Not reported
HPV Status:	Not reported

NY MANIFEST:

Country:	USA
EPA ID:	NYP004851859
Facility Status:	Not reported
Location Address 1:	227 MADISON ST
Code:	BP
Location Address 2:	V 397
Total Tanks:	Not reported
Location City:	NEW YORK
Location State:	NY
Location Zip:	10002
Location Zip 4:	Not reported

NY MANIFEST:

EPAID:	NYP004851859
Mailing Name:	CON EDISON
Mailing Contact:	DENNIS HUACON
Mailing Address 1:	4 IRVING PL 15TH FL
Mailing Address 2:	Not reported
Mailing City:	NEW YORK
Mailing State:	NY
Mailing Zip:	10003
Mailing Zip 4:	Not reported
Mailing Country:	USA
Mailing Phone:	2124603770

NY MANIFEST:

Document ID:	Not reported
Manifest Status:	Not reported
seq:	Not reported
Year:	2015

GOUVERNEUR HEALTH (Continued) **1000430943**

Trans1 State ID:	NJD003812047
Trans2 State ID:	Not reported
Generator Ship Date:	10/12/2015
Trans1 Recv Date:	10/12/2015
Trans2 Recv Date:	Not reported
TSD Site Recv Date:	10/14/2015
Part A Recv Date:	Not reported
Part B Recv Date:	Not reported
Generator EPA ID:	NYP004851859
Trans1 EPA ID:	Not reported
Trans2 EPA ID:	Not reported
TSDF ID 1:	NJD991291105
TSDF ID 2:	Not reported
Manifest Tracking Number:	002832320GBF
Import Indicator:	N
Export Indicator:	N
Discr Quantity Indicator:	N
Discr Type Indicator:	N
Discr Residue Indicator:	N
Discr Partial Reject Indicator:	N
Discr Full Reject Indicator:	N
Manifest Ref Number:	Not reported
Alt Facility RCRA ID:	Not reported
Alt Facility Sign Date:	Not reported
MGMT Method Type Code:	H110
Waste Code:	Not reported
Waste Code:	Not reported
Waste Code:	Not reported
Waste Code:	Not reported
Waste Code:	Not reported
Waste Code:	Not reported
Quantity:	1000
Units:	P - Pounds
Number of Containers:	1
Container Type:	TT - Cargo tank, tank trucks
Handling Method:	T Chemical, physical, or biological treatment.
Specific Gravity:	1
Waste Code:	D008
Waste Code 1_2:	Not reported
Waste Code 1_3:	Not reported
Waste Code 1_4:	Not reported
Waste Code 1_5:	Not reported
Waste Code 1_6:	Not reported
Document ID:	Not reported
Manifest Status:	Not reported
seq:	Not reported
Year:	2015
Trans1 State ID:	NJD003812047
Trans2 State ID:	Not reported
Generator Ship Date:	10/12/2015
Trans1 Recv Date:	10/12/2015
Trans2 Recv Date:	Not reported
TSD Site Recv Date:	10/14/2015
Part A Recv Date:	Not reported
Part B Recv Date:	Not reported
Generator EPA ID:	NYP004851859

GOUVERNEUR HEALTH (Continued) **1000430943**

Trans1 EPA ID:	Not reported
Trans2 EPA ID:	Not reported
TSDF ID 1:	NJD991291105
TSDF ID 2:	Not reported
Manifest Tracking Number:	002832320GBF
Import Indicator:	N
Export Indicator:	N
Discr Quantity Indicator:	N
Discr Type Indicator:	N
Discr Residue Indicator:	N
Discr Partial Reject Indicator:	N
Discr Full Reject Indicator:	N
Manifest Ref Number:	Not reported
Alt Facility RCRA ID:	Not reported
Alt Facility Sign Date:	Not reported
MGMT Method Type Code:	H110
Waste Code:	Not reported
Waste Code:	Not reported
Waste Code:	Not reported
Waste Code:	Not reported
Waste Code:	Not reported
Waste Code:	Not reported
Quantity:	1000
Units:	P - Pounds
Number of Containers:	1
Container Type:	TT - Cargo tank, tank trucks
Handling Method:	T Chemical, physical, or biological treatment.
Specific Gravity:	1
Waste Code:	D008
Waste Code 1_2:	Not reported
Waste Code 1_3:	Not reported
Waste Code 1_4:	Not reported
Waste Code 1_5:	Not reported
Waste Code 1_6:	Not reported

Country:	USA
EPA ID:	NYD986899367
Facility Status:	Not reported
Location Address 1:	227 MADISON STREET
Code:	BP
Location Address 2:	Not reported
Total Tanks:	Not reported
Location City:	NEW YORK
Location State:	NY
Location Zip:	10002
Location Zip 4:	Not reported

NY MANIFEST:

EPAID:	NYD986899367
Mailing Name:	GOUVERNUER HEALTH
Mailing Contact:	GOUVERNUER HEALTH
Mailing Address 1:	227 MADISON STREET
Mailing Address 2:	Not reported
Mailing City:	NEW YORK
Mailing State:	NY
Mailing Zip:	10002
Mailing Zip 4:	Not reported

GOUVERNEUR HEALTH (Continued) **1000430943**

Mailing Country:	USA
Mailing Phone:	2122387054

NY MANIFEST:

Document ID:	NYG4278825
Manifest Status:	Not reported
seq:	Not reported
Year:	2004
Trans1 State ID:	Not reported
Trans2 State ID:	Not reported
Generator Ship Date:	08/25/2004
Trans1 Recv Date:	08/25/2004
Trans2 Recv Date:	Not reported
TSD Site Recv Date:	08/26/2004
Part A Recv Date:	Not reported
Part B Recv Date:	Not reported
Generator EPA ID:	NYD986899367
Trans1 EPA ID:	MAD985286988
Trans2 EPA ID:	Not reported
TSDF ID 1:	NYD077444
TSDF ID 2:	Not reported
Manifest Tracking Number:	Not reported
Import Indicator:	Not reported
Export Indicator:	Not reported
Discr Quantity Indicator:	Not reported
Discr Type Indicator:	Not reported
Discr Residue Indicator:	Not reported
Discr Partial Reject Indicator:	Not reported
Discr Full Reject Indicator:	Not reported
Manifest Ref Number:	Not reported
Alt Facility RCRA ID:	Not reported
Alt Facility Sign Date:	Not reported
MGMT Method Type Code:	Not reported
Waste Code:	D009 - MERCURY 0.2 MG/L TCLP
Waste Code:	Not reported
Waste Code:	Not reported
Waste Code:	Not reported
Waste Code:	Not reported
Waste Code:	Not reported
Quantity:	00100
Units:	P - Pounds
Number of Containers:	001
Container Type:	DF - Fiberboard or plastic drums (glass)
Handling Method:	R Material recovery of more than 75 percent of the total material.
Specific Gravity:	01.00
Waste Code:	D001 - NON-LISTED IGNITABLE WASTES
Waste Code:	Not reported
Waste Code:	Not reported
Waste Code:	Not reported
Waste Code:	Not reported
Quantity:	00050
Units:	P - Pounds
Number of Containers:	001
Container Type:	DF - Fiberboard or plastic drums (glass)
Handling Method:	B Incineration, heat recovery, burning.
Specific Gravity:	01.00

GOUVERNEUR HEALTH (Continued) **1000430943**

Document ID:	NYG4281192
Manifest Status:	Not reported
seq:	Not reported
Year:	2004
Trans1 State ID:	MA58500
Trans2 State ID:	Not reported
Generator Ship Date:	04/22/2004
Trans1 Recv Date:	04/22/2004
Trans2 Recv Date:	Not reported
TSD Site Recv Date:	04/22/2004
Part A Recv Date:	Not reported
Part B Recv Date:	Not reported
Generator EPA ID:	NYD986899367
Trans1 EPA ID:	MAD985286988
Trans2 EPA ID:	Not reported
TSDF ID 1:	NYD077444
TSDF ID 2:	Not reported
Manifest Tracking Number:	Not reported
Import Indicator:	Not reported
Export Indicator:	Not reported
Discr Quantity Indicator:	Not reported
Discr Type Indicator:	Not reported
Discr Residue Indicator:	Not reported
Discr Partial Reject Indicator:	Not reported
Discr Full Reject Indicator:	Not reported
Manifest Ref Number:	Not reported
Alt Facility RCRA ID:	Not reported
Alt Facility Sign Date:	Not reported
MGMT Method Type Code:	Not reported
Waste Code:	D001 - NON-LISTED IGNITABLE WASTES
Waste Code:	Not reported
Waste Code:	Not reported
Waste Code:	Not reported
Waste Code:	Not reported
Waste Code:	Not reported
Quantity:	00010
Units:	P - Pounds
Number of Containers:	001
Container Type:	DF - Fiberboard or plastic drums (glass)
Handling Method:	B Incineration, heat recovery, burning.
Specific Gravity:	01.00
Waste Code:	D001 - NON-LISTED IGNITABLE WASTES
Waste Code:	Not reported
Waste Code:	Not reported
Waste Code:	Not reported
Waste Code:	Not reported
Quantity:	00005
Units:	P - Pounds
Number of Containers:	001
Container Type:	DF - Fiberboard or plastic drums (glass)
Handling Method:	B Incineration, heat recovery, burning.
Specific Gravity:	01.00
Waste Code:	D001 - NON-LISTED IGNITABLE WASTES
Waste Code:	Not reported
Waste Code:	Not reported
Waste Code:	Not reported
Waste Code:	Not reported

GOUVERNEUR HEALTH (Continued) **1000430943**

Quantity:	00005
Units:	P - Pounds
Number of Containers:	001
Container Type:	DF - Fiberboard or plastic drums (glass)
Handling Method:	T Chemical, physical, or biological treatment.
Specific Gravity:	01.00
Waste Code:	D009 - MERCURY 0.2 MG/L TCLP
Waste Code:	Not reported
Waste Code:	Not reported
Waste Code:	Not reported
Waste Code:	Not reported
Quantity:	00042
Units:	P - Pounds
Number of Containers:	001
Container Type:	DF - Fiberboard or plastic drums (glass)
Handling Method:	R Material recovery of more than 75 percent of the total material.
Specific Gravity:	01.00

Document ID:	NYG4281192
Manifest Status:	Not reported
seq:	Not reported
Year:	2004
Trans1 State ID:	MA58500
Trans2 State ID:	Not reported
Generator Ship Date:	04/22/2004
Trans1 Recv Date:	04/22/2004
Trans2 Recv Date:	Not reported
TSD Site Recv Date:	04/22/2004
Part A Recv Date:	Not reported
Part B Recv Date:	Not reported
Generator EPA ID:	NYD986899367
Trans1 EPA ID:	MAD985286988
Trans2 EPA ID:	Not reported
TSDF ID 1:	NYD077444
TSDF ID 2:	Not reported
Manifest Tracking Number:	Not reported
Import Indicator:	Not reported
Export Indicator:	Not reported
Discr Quantity Indicator:	Not reported
Discr Type Indicator:	Not reported
Discr Residue Indicator:	Not reported
Discr Partial Reject Indicator:	Not reported
Discr Full Reject Indicator:	Not reported
Manifest Ref Number:	Not reported
Alt Facility RCRA ID:	Not reported
Alt Facility Sign Date:	Not reported
MGMT Method Type Code:	Not reported
Waste Code:	D002 - NON-LISTED CORROSIVE WASTES
Waste Code:	Not reported
Waste Code:	Not reported
Waste Code:	Not reported
Waste Code:	Not reported
Waste Code:	Not reported
Quantity:	00070
Units:	P - Pounds
Number of Containers:	001
Container Type:	DF - Fiberboard or plastic drums (glass)

GOUVERNEUR HEALTH (Continued) **1000430943**

Handling Method:	T Chemical, physical, or biological treatment.
Specific Gravity:	01.00
Document ID:	NYB8433153
Manifest Status:	K
seq:	Not reported
Year:	1997
Trans1 State ID:	NYPD1010
Trans2 State ID:	Not reported
Generator Ship Date:	04/18/1997
Trans1 Recv Date:	04/18/1997
Trans2 Recv Date:	/ /
TSD Site Recv Date:	04/18/1997
Part A Recv Date:	05/07/1997
Part B Recv Date:	05/22/1997
Generator EPA ID:	NYD986899367
Trans1 EPA ID:	NYD077444263
Trans2 EPA ID:	Not reported
TSDF ID 1:	NYD077444263
TSDF ID 2:	Not reported
Manifest Tracking Number:	Not reported
Import Indicator:	Not reported
Export Indicator:	Not reported
Discr Quantity Indicator:	Not reported
Discr Type Indicator:	Not reported
Discr Residue Indicator:	Not reported
Discr Partial Reject Indicator:	Not reported
Discr Full Reject Indicator:	Not reported
Manifest Ref Number:	Not reported
Alt Facility RCRA ID:	Not reported
Alt Facility Sign Date:	Not reported
MGMT Method Type Code:	Not reported
Waste Code:	D009 - MERCURY 0.2 MG/L TCLP
Waste Code:	Not reported
Waste Code:	Not reported
Waste Code:	Not reported
Waste Code:	Not reported
Waste Code:	Not reported
Quantity:	00001
Units:	P - Pounds
Number of Containers:	001
Container Type:	DM - Metal drums, barrels
Handling Method:	R Material recovery of more than 75 percent of the total material.
Specific Gravity:	100
Document ID:	NYB6892083
Manifest Status:	C
seq:	Not reported
Year:	1995
Trans1 State ID:	NYPD1011
Trans2 State ID:	Not reported
Generator Ship Date:	01/26/1995
Trans1 Recv Date:	01/26/1995
Trans2 Recv Date:	/ /
TSD Site Recv Date:	01/26/1995
Part A Recv Date:	02/02/1995
Part B Recv Date:	02/08/1995

GOUVERNEUR HEALTH (Continued) **1000430943**

Generator EPA ID:	NYD986899367
Trans1 EPA ID:	NYD077444263
Trans2 EPA ID:	Not reported
TSDF ID 1:	NYD077444263
TSDF ID 2:	Not reported
Manifest Tracking Number:	Not reported
Import Indicator:	Not reported
Export Indicator:	Not reported
Discr Quantity Indicator:	Not reported
Discr Type Indicator:	Not reported
Discr Residue Indicator:	Not reported
Discr Partial Reject Indicator:	Not reported
Discr Full Reject Indicator:	Not reported
Manifest Ref Number:	Not reported
Alt Facility RCRA ID:	Not reported
Alt Facility Sign Date:	Not reported
MGMT Method Type Code:	Not reported
Waste Code:	D001 - NON-LISTED IGNITABLE WASTES
Waste Code:	Not reported
Waste Code:	Not reported
Waste Code:	Not reported
Waste Code:	Not reported
Waste Code:	Not reported
Quantity:	00180
Units:	P - Pounds
Number of Containers:	001
Container Type:	DM - Metal drums, barrels
Handling Method:	B Incineration, heat recovery, burning.
Specific Gravity:	100
Waste Code:	U188 - PHENOL
Waste Code:	Not reported
Waste Code:	Not reported
Waste Code:	Not reported
Waste Code:	Not reported
Quantity:	00150
Units:	P - Pounds
Number of Containers:	001
Container Type:	DM - Metal drums, barrels
Handling Method:	B Incineration, heat recovery, burning.
Specific Gravity:	100
Document ID:	NJA2161165
Manifest Status:	C
seq:	Not reported
Year:	1995
Trans1 State ID:	S5811
Trans2 State ID:	Not reported
Generator Ship Date:	06/07/1995
Trans1 Recv Date:	06/07/1995
Trans2 Recv Date:	/ /
TSD Site Recv Date:	06/07/1995
Part A Recv Date:	06/21/1995
Part B Recv Date:	06/15/1995
Generator EPA ID:	NYD986899367
Trans1 EPA ID:	NJ0000027193
Trans2 EPA ID:	Not reported
TSDF ID 1:	NJD002200046

GOUVERNEUR HEALTH (Continued) **1000430943**

TSDF ID 2:	Not reported
Manifest Tracking Number:	Not reported
Import Indicator:	Not reported
Export Indicator:	Not reported
Discr Quantity Indicator:	Not reported
Discr Type Indicator:	Not reported
Discr Residue Indicator:	Not reported
Discr Partial Reject Indicator:	Not reported
Discr Full Reject Indicator:	Not reported
Manifest Ref Number:	Not reported
Alt Facility RCRA ID:	Not reported
Alt Facility Sign Date:	Not reported
MGMT Method Type Code:	Not reported
Waste Code:	F003 - UNKNOWN
Waste Code:	Not reported
Waste Code:	Not reported
Waste Code:	Not reported
Waste Code:	Not reported
Waste Code:	Not reported
Quantity:	00055
Units:	G - Gallons (liquids only)* (8.3 pounds)
Number of Containers:	001
Container Type:	DM - Metal drums, barrels
Handling Method:	B Incineration, heat recovery, burning.
Specific Gravity:	100
Waste Code:	F003 - UNKNOWN
Waste Code:	Not reported
Waste Code:	Not reported
Waste Code:	Not reported
Waste Code:	Not reported
Quantity:	00055
Units:	G - Gallons (liquids only)* (8.3 pounds)
Number of Containers:	001
Container Type:	DM - Metal drums, barrels
Handling Method:	B Incineration, heat recovery, burning.
Specific Gravity:	100
Waste Code:	F003 - UNKNOWN
Waste Code:	Not reported
Waste Code:	Not reported
Waste Code:	Not reported
Waste Code:	Not reported
Quantity:	00055
Units:	G - Gallons (liquids only)* (8.3 pounds)
Number of Containers:	001
Container Type:	DM - Metal drums, barrels
Handling Method:	B Incineration, heat recovery, burning.
Specific Gravity:	100

Document ID:	NYB6968817
Manifest Status:	K
seq:	Not reported
Year:	1995
Trans1 State ID:	NYPP5193
Trans2 State ID:	Not reported
Generator Ship Date:	09/22/1995
Trans1 Recv Date:	09/22/1995
Trans2 Recv Date:	/ /

GOUVERNEUR HEALTH (Continued) **1000430943**

TSD Site Recv Date:	09/22/1995
Part A Recv Date:	09/29/1995
Part B Recv Date:	10/19/1995
Generator EPA ID:	NYD986899367
Trans1 EPA ID:	NYD077444263
Trans2 EPA ID:	Not reported
TSDF ID 1:	NYD077444263
TSDF ID 2:	Not reported
Manifest Tracking Number:	Not reported
Import Indicator:	Not reported
Export Indicator:	Not reported
Discr Quantity Indicator:	Not reported
Discr Type Indicator:	Not reported
Discr Residue Indicator:	Not reported
Discr Partial Reject Indicator:	Not reported
Discr Full Reject Indicator:	Not reported
Manifest Ref Number:	Not reported
Alt Facility RCRA ID:	Not reported
Alt Facility Sign Date:	Not reported
MGMT Method Type Code:	Not reported
Waste Code:	D001 - NON-LISTED IGNITABLE WASTES
Waste Code:	Not reported
Waste Code:	Not reported
Waste Code:	Not reported
Waste Code:	Not reported
Waste Code:	Not reported
Quantity:	00050
Units:	P - Pounds
Number of Containers:	001
Container Type:	DM - Metal drums, barrels
Handling Method:	B Incineration, heat recovery, burning.
Specific Gravity:	100
Waste Code:	D002 - NON-LISTED CORROSIVE WASTES
Waste Code:	Not reported
Waste Code:	Not reported
Waste Code:	Not reported
Waste Code:	Not reported
Quantity:	00010
Units:	P - Pounds
Number of Containers:	001
Container Type:	DF - Fiberboard or plastic drums (glass)
Handling Method:	B Incineration, heat recovery, burning.
Specific Gravity:	100
Waste Code:	D008 - LEAD 5.0 MG/L TCLP
Waste Code:	Not reported
Waste Code:	Not reported
Waste Code:	Not reported
Waste Code:	Not reported
Quantity:	00010
Units:	P - Pounds
Number of Containers:	001
Container Type:	DF - Fiberboard or plastic drums (glass)
Handling Method:	L Landfill.
Specific Gravity:	100
Document ID:	NYB4670262
Manifest Status:	C

GOUVERNEUR HEALTH (Continued) **1000430943**

seq:	Not reported
Year:	1992
Trans1 State ID:	XU82TVNJ
Trans2 State ID:	Not reported
Generator Ship Date:	10/06/1992
Trans1 Recv Date:	10/06/1992
Trans2 Recv Date:	/ /
TSD Site Recv Date:	10/13/1992
Part A Recv Date:	/ /
Part B Recv Date:	10/28/1992
Generator EPA ID:	NYD986899367
Trans1 EPA ID:	PAD982661381
Trans2 EPA ID:	Not reported
TSDF ID 1:	NYD000691949
TSDF ID 2:	Not reported
Manifest Tracking Number:	Not reported
Import Indicator:	Not reported
Export Indicator:	Not reported
Discr Quantity Indicator:	Not reported
Discr Type Indicator:	Not reported
Discr Residue Indicator:	Not reported
Discr Partial Reject Indicator:	Not reported
Discr Full Reject Indicator:	Not reported
Manifest Ref Number:	Not reported
Alt Facility RCRA ID:	Not reported
Alt Facility Sign Date:	Not reported
MGMT Method Type Code:	Not reported
Waste Code:	F002 - HALO SOLV + STILL BOTTOMS FM REC OF SOLV
Waste Code:	Not reported
Waste Code:	Not reported
Waste Code:	Not reported
Waste Code:	Not reported
Waste Code:	Not reported
Quantity:	00035
Units:	G - Gallons (liquids only)* (8.3 pounds)
Number of Containers:	001
Container Type:	DM - Metal drums, barrels
Handling Method:	T Chemical, physical, or biological treatment.
Specific Gravity:	100
Document ID:	Not reported
Manifest Status:	Not reported
seq:	Not reported
Year:	2014
Trans1 State ID:	NJR000063677
Trans2 State ID:	NJD080631369
Generator Ship Date:	06/03/2014
Trans1 Recv Date:	06/03/2014
Trans2 Recv Date:	06/09/2014
TSD Site Recv Date:	06/09/2014
Part A Recv Date:	Not reported
Part B Recv Date:	Not reported
Generator EPA ID:	NYD986899367
Trans1 EPA ID:	Not reported
Trans2 EPA ID:	Not reported
TSDF ID 1:	NJD980536593
TSDF ID 2:	Not reported

GOUVERNEUR HEALTH (Continued) **1000430943**

Manifest Tracking Number:	013099769JJK
Import Indicator:	N
Export Indicator:	N
Discr Quantity Indicator:	N
Discr Type Indicator:	N
Discr Residue Indicator:	N
Discr Partial Reject Indicator:	N
Discr Full Reject Indicator:	N
Manifest Ref Number:	Not reported
Alt Facility RCRA ID:	Not reported
Alt Facility Sign Date:	Not reported
MGMT Method Type Code:	H141
Waste Code:	Not reported
Waste Code:	Not reported
Waste Code:	Not reported
Waste Code:	Not reported
Waste Code:	Not reported
Waste Code:	Not reported
Quantity:	30
Units:	P - Pounds
Number of Containers:	1
Container Type:	DF - Fiberboard or plastic drums (glass)
Handling Method:	B Incineration, heat recovery, burning.
Specific Gravity:	1
Waste Code:	Not reported
Waste Code 1_2:	D001
Waste Code 1_3:	Not reported
Waste Code 1_4:	Not reported
Waste Code 1_5:	Not reported
Waste Code 1_6:	Not reported
Document ID:	Not reported
Manifest Status:	Not reported
seq:	Not reported
Year:	2014
Trans1 State ID:	NJR000063677
Trans2 State ID:	NJD080631369
Generator Ship Date:	07/15/2014
Trans1 Recv Date:	07/15/2014
Trans2 Recv Date:	07/17/2014
TSD Site Recv Date:	07/17/2014
Part A Recv Date:	Not reported
Part B Recv Date:	Not reported
Generator EPA ID:	NYD986899367
Trans1 EPA ID:	Not reported
Trans2 EPA ID:	Not reported
TSDF ID 1:	NJD980536593
TSDF ID 2:	Not reported
Manifest Tracking Number:	013317542JJK
Import Indicator:	N
Export Indicator:	N
Discr Quantity Indicator:	N
Discr Type Indicator:	N
Discr Residue Indicator:	N
Discr Partial Reject Indicator:	N
Discr Full Reject Indicator:	N
Manifest Ref Number:	Not reported

GOUVERNEUR HEALTH (Continued) **1000430943**

Alt Facility RCRA ID:	Not reported
Alt Facility Sign Date:	Not reported
MGMT Method Type Code:	H141
Waste Code:	Not reported
Waste Code:	Not reported
Waste Code:	Not reported
Waste Code:	Not reported
Waste Code:	Not reported
Waste Code:	Not reported
Quantity:	210
Units:	P - Pounds
Number of Containers:	7
Container Type:	DF - Fiberboard or plastic drums (glass)
Handling Method:	B Incineration, heat recovery, burning.
Specific Gravity:	1
Waste Code:	Not reported
Waste Code 1_2:	D001
Waste Code 1_3:	D007
Waste Code 1_4:	D009
Waste Code 1_5:	Not reported
Waste Code 1_6:	Not reported

Click this hyperlink while viewing on your computer to access
211 additional NY_MANIFEST: record(s) in the EDR Site Report.

AY521 **GOUVERNEUR HOSPITAL** **NJ MANIFEST** **S117984861**
South **227 MADISON ST** **N/A**
1/8-1/4 **NEW YORK, NY 10002**
0.248 mi.
1308 ft. **Site 5 of 6 in cluster AY**

Relative:
Lower

Actual:
20 ft.

NJ MANIFEST:

EPA Id:	NYD986899367
Mail Address:	227 MADISON ST
Mail City/State/Zip:	NEW YORK 10002
Facility Phone:	2122387615
Emergency Phone:	Not reported
Contact:	Not reported
Comments:	Not reported
SIC Code:	Not reported
County:	00
Municipal:	00
Previous EPA Id:	Not reported
Gen Flag:	X
Trans Flag:	Not reported
TSDF Flag:	Not reported
Name Change:	Not reported
Date Change:	Not reported

Manifest:

Manifest Number:	008263280FLE
EPA ID:	NYD986899367
Date Shipped:	12/10/2015
TSDF EPA ID:	NJD980536593
Transporter EPA ID:	NJR000063677
Transporter 2 EPA ID:	Not reported
Transporter 3 EPA ID:	Not reported

GOUVERNEUR HOSPITAL (Continued) **S117984861**

Transporter 4 EPA ID:	Not reported
Transporter 5 EPA ID:	Not reported
Transporter 6 EPA ID:	Not reported
Transporter 7 EPA ID:	Not reported
Transporter 8 EPA ID:	Not reported
Transporter 9 EPA ID:	Not reported
Transporter 10 EPA ID:	Not reported
Date Trans1 Transported Waste:	Not reported
Date Trans2 Transported Waste:	Not reported
Date Trans3 Transported Waste:	Not reported
Date Trans4 Transported Waste:	Not reported
Date Trans5 Transported Waste:	Not reported
Date Trans6 Transported Waste:	Not reported
Date Trans7 Transported Waste:	Not reported
Date Trans8 Transported Waste:	Not reported
Date Trans9 Transported Waste:	Not reported
Date Trans10 Transported Waste:	Not reported
Date TSDF Received Waste:	Not reported
Generator EPA Facility Name:	GOUVERNEUR HOSPITAL
Transporter-1 EPA Facility Name:	DISPOSAL CONSULTANT SERVICES INC
TSDF EPA Facility Name:	VEOLIA ES TECHNICAL SOLUTIONS LLC
QTY Units:	Pounds
Transporter SEQ ID:	Not reported
Transporter-1 Date:	12/10/2015
Waste SEQ ID:	1
Waste Type Code 2:	Not reported
Waste Type Code 3:	Not reported
Waste Type Code 4:	Not reported
Waste Type Code 5:	Not reported
Waste Type Code 6:	Not reported
Date Accepted:	12/14/2015
Manifest Discrepancy Type:	Not reported
Data Entry Number:	Not reported
Was Load Rejected:	NEW YORK 10002
Reason Load Was Rejected:	Not reported

Manifest Number:	010981566JJK
EPA ID:	NYD986899367
Date Shipped:	12/20/2012
TSDF EPA ID:	NJD980536593
Transporter EPA ID:	NJR000063677
Transporter 2 EPA ID:	Not reported
Transporter 3 EPA ID:	Not reported
Transporter 4 EPA ID:	Not reported
Transporter 5 EPA ID:	Not reported
Transporter 6 EPA ID:	Not reported
Transporter 7 EPA ID:	Not reported
Transporter 8 EPA ID:	Not reported
Transporter 9 EPA ID:	Not reported
Transporter 10 EPA ID:	Not reported
Date Trans1 Transported Waste:	Not reported
Date Trans2 Transported Waste:	Not reported
Date Trans3 Transported Waste:	Not reported
Date Trans4 Transported Waste:	Not reported
Date Trans5 Transported Waste:	Not reported
Date Trans6 Transported Waste:	Not reported
Date Trans7 Transported Waste:	Not reported

GOUVERNEUR HOSPITAL (Continued) **S117984861**

Date Trans8 Transported Waste:	Not reported
Date Trans9 Transported Waste:	Not reported
Date Trans10 Transported Waste:	Not reported
Date TSDF Received Waste:	Not reported
TSDF EPA Facility Name:	Not reported
QTY Units:	Not reported
Transporter SEQ ID:	Not reported
Transporter-1 Date:	Not reported
Waste SEQ ID:	Not reported
Waste Type Code 2:	Not reported
Waste Type Code 3:	Not reported
Waste Type Code 4:	Not reported
Waste Type Code 5:	Not reported
Waste Type Code 6:	Not reported
Date Accepted:	Not reported
Manifest Discrepancy Type:	Not reported
Data Entry Number:	Not reported
Was Load Rejected:	NEW YORK 10002
Reason Load Was Rejected:	Not reported

Waste:

Manifest Year:	Not reported
Waste Code:	D001 P001 P075 D009 D024
Hand Code:	Not reported
Quantity:	20.00 Pounds

Manifest Number:	014686856JJK
EPA ID:	NYD986899367
Date Shipped:	6/23/2015
TSDF EPA ID:	NJD980536593
Transporter EPA ID:	NJR000063677
Transporter 2 EPA ID:	Not reported
Transporter 3 EPA ID:	Not reported
Transporter 4 EPA ID:	Not reported
Transporter 5 EPA ID:	Not reported
Transporter 6 EPA ID:	Not reported
Transporter 7 EPA ID:	Not reported
Transporter 8 EPA ID:	Not reported
Transporter 9 EPA ID:	Not reported
Transporter 10 EPA ID:	Not reported
Date Trans1 Transported Waste:	Not reported
Date Trans2 Transported Waste:	Not reported
Date Trans3 Transported Waste:	Not reported
Date Trans4 Transported Waste:	Not reported
Date Trans5 Transported Waste:	Not reported
Date Trans6 Transported Waste:	Not reported
Date Trans7 Transported Waste:	Not reported
Date Trans8 Transported Waste:	Not reported
Date Trans9 Transported Waste:	Not reported
Date Trans10 Transported Waste:	Not reported
Date TSDF Received Waste:	Not reported
Generator EPA Facility Name:	GOUVERNEUR HOSPITAL
Transporter-1 EPA Facility Name:	DISPOSAL CONSULTANT SERVICES INC
TSDF EPA Facility Name:	VEOLIA ES TECHNICAL SOLUTIONS LLC
QTY Units:	Pounds
Transporter SEQ ID:	Not reported
Transporter-1 Date:	6/23/2015

GOUVERNEUR HOSPITAL (Continued) **S117984861**

Waste SEQ ID:	1
Waste Type Code 2:	Not reported
Waste Type Code 3:	Not reported
Waste Type Code 4:	Not reported
Waste Type Code 5:	Not reported
Waste Type Code 6:	Not reported
Date Accepted:	6/25/2015
Manifest Discrepancy Type:	Not reported
Data Entry Number:	Not reported
Was Load Rejected:	NEW YORK 10002
Reason Load Was Rejected:	Not reported
Manifest Number:	014346452JJK
EPA ID:	NYD986899367
Date Shipped:	4/7/2015
TSDF EPA ID:	NJD980536593
Transporter EPA ID:	NJR000063677
Transporter 2 EPA ID:	Not reported
Transporter 3 EPA ID:	Not reported
Transporter 4 EPA ID:	Not reported
Transporter 5 EPA ID:	Not reported
Transporter 6 EPA ID:	Not reported
Transporter 7 EPA ID:	Not reported
Transporter 8 EPA ID:	Not reported
Transporter 9 EPA ID:	Not reported
Transporter 10 EPA ID:	Not reported
Date Trans1 Transported Waste:	Not reported
Date Trans2 Transported Waste:	Not reported
Date Trans3 Transported Waste:	Not reported
Date Trans4 Transported Waste:	Not reported
Date Trans5 Transported Waste:	Not reported
Date Trans6 Transported Waste:	Not reported
Date Trans7 Transported Waste:	Not reported
Date Trans8 Transported Waste:	Not reported
Date Trans9 Transported Waste:	Not reported
Date Trans10 Transported Waste:	Not reported
Date TSDF Received Waste:	Not reported
Generator EPA Facility Name:	GOUVERNEUR HOSPITAL
Transporter-1 EPA Facility Name:	DISPOSAL CONSULTANT SERVICES INC
TSDF EPA Facility Name:	VEOLIA ES TECHNICAL SOLUTIONS LLC
QTY Units:	Pounds
Transporter SEQ ID:	Not reported
Transporter-1 Date:	4/7/2015
Waste SEQ ID:	1
Waste Type Code 2:	Not reported
Waste Type Code 3:	Not reported
Waste Type Code 4:	Not reported
Waste Type Code 5:	Not reported
Waste Type Code 6:	Not reported
Date Accepted:	4/9/2015
Manifest Discrepancy Type:	Not reported
Data Entry Number:	Not reported
Was Load Rejected:	NEW YORK 10002
Reason Load Was Rejected:	Not reported
Manifest Number:	014818437JJK
EPA ID:	NYD986899367

GOUVERNEUR HOSPITAL (Continued) **S117984861**

Date Shipped:	7/23/2015
TSDF EPA ID:	NJD980536593
Transporter EPA ID:	NJR000063677
Transporter 2 EPA ID:	Not reported
Transporter 3 EPA ID:	Not reported
Transporter 4 EPA ID:	Not reported
Transporter 5 EPA ID:	Not reported
Transporter 6 EPA ID:	Not reported
Transporter 7 EPA ID:	Not reported
Transporter 8 EPA ID:	Not reported
Transporter 9 EPA ID:	Not reported
Transporter 10 EPA ID:	Not reported
Date Trans1 Transported Waste:	Not reported
Date Trans2 Transported Waste:	Not reported
Date Trans3 Transported Waste:	Not reported
Date Trans4 Transported Waste:	Not reported
Date Trans5 Transported Waste:	Not reported
Date Trans6 Transported Waste:	Not reported
Date Trans7 Transported Waste:	Not reported
Date Trans8 Transported Waste:	Not reported
Date Trans9 Transported Waste:	Not reported
Date Trans10 Transported Waste:	Not reported
Date TSDF Received Waste:	Not reported
Generator EPA Facility Name:	GOUVERNEUR HOSPITAL
Transporter-1 EPA Facility Name:	DISPOSAL CONSULTANT SERVICES INC
TSDF EPA Facility Name:	VEOLIA ES TECHNICAL SOLUTIONS LLC
QTY Units:	Pounds
Transporter SEQ ID:	Not reported
Transporter-1 Date:	7/23/2015
Waste SEQ ID:	2
Waste Type Code 2:	Not reported
Waste Type Code 3:	Not reported
Waste Type Code 4:	Not reported
Waste Type Code 5:	Not reported
Waste Type Code 6:	Not reported
Date Accepted:	7/27/2015
Manifest Discrepancy Type:	Not reported
Data Entry Number:	Not reported
Was Load Rejected:	NEW YORK 10002
Reason Load Was Rejected:	Not reported

Manifest Number:	012321905JJK
EPA ID:	NYD986899367
Date Shipped:	12/17/2013
TSDF EPA ID:	NJD980536593
Transporter EPA ID:	NJR000063677
Transporter 2 EPA ID:	Not reported
Transporter 3 EPA ID:	Not reported
Transporter 4 EPA ID:	Not reported
Transporter 5 EPA ID:	Not reported
Transporter 6 EPA ID:	Not reported
Transporter 7 EPA ID:	Not reported
Transporter 8 EPA ID:	Not reported
Transporter 9 EPA ID:	Not reported
Transporter 10 EPA ID:	Not reported
Date Trans1 Transported Waste:	Not reported
Date Trans2 Transported Waste:	Not reported

GOUVERNEUR HOSPITAL (Continued) **S117984861**

Date Trans3 Transported Waste:	Not reported
Date Trans4 Transported Waste:	Not reported
Date Trans5 Transported Waste:	Not reported
Date Trans6 Transported Waste:	Not reported
Date Trans7 Transported Waste:	Not reported
Date Trans8 Transported Waste:	Not reported
Date Trans9 Transported Waste:	Not reported
Date Trans10 Transported Waste:	Not reported
Date TSDF Received Waste:	Not reported
TSDF EPA Facility Name:	Not reported
QTY Units:	Not reported
Transporter SEQ ID:	Not reported
Transporter-1 Date:	Not reported
Waste SEQ ID:	Not reported
Waste Type Code 2:	Not reported
Waste Type Code 3:	Not reported
Waste Type Code 4:	Not reported
Waste Type Code 5:	Not reported
Waste Type Code 6:	Not reported
Date Accepted:	Not reported
Manifest Discrepancy Type:	Not reported
Data Entry Number:	Not reported
Was Load Rejected:	NEW YORK 10002
Reason Load Was Rejected:	Not reported

Waste:

Manifest Year:	Not reported
Waste Code:	D001 P075 P001 U205 D024
Hand Code:	Not reported
Quantity:	175.00 Pounds

Manifest Number:	014686855JJK
EPA ID:	NYD986899367
Date Shipped:	6/2/2015
TSDF EPA ID:	NJD980536593
Transporter EPA ID:	NJR000063677
Transporter 2 EPA ID:	Not reported
Transporter 3 EPA ID:	Not reported
Transporter 4 EPA ID:	Not reported
Transporter 5 EPA ID:	Not reported
Transporter 6 EPA ID:	Not reported
Transporter 7 EPA ID:	Not reported
Transporter 8 EPA ID:	Not reported
Transporter 9 EPA ID:	Not reported
Transporter 10 EPA ID:	Not reported
Date Trans1 Transported Waste:	Not reported
Date Trans2 Transported Waste:	Not reported
Date Trans3 Transported Waste:	Not reported
Date Trans4 Transported Waste:	Not reported
Date Trans5 Transported Waste:	Not reported
Date Trans6 Transported Waste:	Not reported
Date Trans7 Transported Waste:	Not reported
Date Trans8 Transported Waste:	Not reported
Date Trans9 Transported Waste:	Not reported
Date Trans10 Transported Waste:	Not reported
Date TSDF Received Waste:	Not reported
Generator EPA Facility Name:	GOUVERNEUR HOSPITAL

GOUVERNEUR HOSPITAL (Continued) **S117984861**

Transporter-1 EPA Facility Name:	DISPOSAL CONSULTANT SERVICES INC
TSDF EPA Facility Name:	VEOLIA ES TECHNICAL SOLUTIONS LLC
QTY Units:	Pounds
Transporter SEQ ID:	Not reported
Transporter-1 Date:	6/2/2015
Waste SEQ ID:	1
Waste Type Code 2:	Not reported
Waste Type Code 3:	Not reported
Waste Type Code 4:	Not reported
Waste Type Code 5:	Not reported
Waste Type Code 6:	Not reported
Date Accepted:	6/4/2015
Manifest Discrepancy Type:	Not reported
Data Entry Number:	Not reported
Was Load Rejected:	NEW YORK 10002
Reason Load Was Rejected:	Not reported

Manifest Number:	010981681JJK
EPA ID:	NYD986899367
Date Shipped:	1/15/2013
TSDF EPA ID:	NJD980536593
Transporter EPA ID:	NJR000063677
Transporter 2 EPA ID:	Not reported
Transporter 3 EPA ID:	Not reported
Transporter 4 EPA ID:	Not reported
Transporter 5 EPA ID:	Not reported
Transporter 6 EPA ID:	Not reported
Transporter 7 EPA ID:	Not reported
Transporter 8 EPA ID:	Not reported
Transporter 9 EPA ID:	Not reported
Transporter 10 EPA ID:	Not reported
Date Trans1 Transported Waste:	Not reported
Date Trans2 Transported Waste:	Not reported
Date Trans3 Transported Waste:	Not reported
Date Trans4 Transported Waste:	Not reported
Date Trans5 Transported Waste:	Not reported
Date Trans6 Transported Waste:	Not reported
Date Trans7 Transported Waste:	Not reported
Date Trans8 Transported Waste:	Not reported
Date Trans9 Transported Waste:	Not reported
Date Trans10 Transported Waste:	Not reported
Date TSDF Received Waste:	Not reported
TSDF EPA Facility Name:	Not reported
QTY Units:	Not reported
Transporter SEQ ID:	Not reported
Transporter-1 Date:	Not reported
Waste SEQ ID:	Not reported
Waste Type Code 2:	Not reported
Waste Type Code 3:	Not reported
Waste Type Code 4:	Not reported
Waste Type Code 5:	Not reported
Waste Type Code 6:	Not reported
Date Accepted:	Not reported
Manifest Discrepancy Type:	Not reported
Data Entry Number:	Not reported
Was Load Rejected:	NEW YORK 10002
Reason Load Was Rejected:	Not reported

GOUVERNEUR HOSPITAL (Continued) **S117984861**

Waste:

Manifest Year:	Not reported
Waste Code:	D001 D007 D009 D024 P001
Hand Code:	Not reported
Quantity:	9.00 Pounds

Manifest Number:	014817033JJK
EPA ID:	NYD986899367
Date Shipped:	11/17/2015
TSDF EPA ID:	NJD980536593
Transporter EPA ID:	NJR000063677
Transporter 2 EPA ID:	Not reported
Transporter 3 EPA ID:	Not reported
Transporter 4 EPA ID:	Not reported
Transporter 5 EPA ID:	Not reported
Transporter 6 EPA ID:	Not reported
Transporter 7 EPA ID:	Not reported
Transporter 8 EPA ID:	Not reported
Transporter 9 EPA ID:	Not reported
Transporter 10 EPA ID:	Not reported
Date Trans1 Transported Waste:	Not reported
Date Trans2 Transported Waste:	Not reported
Date Trans3 Transported Waste:	Not reported
Date Trans4 Transported Waste:	Not reported
Date Trans5 Transported Waste:	Not reported
Date Trans6 Transported Waste:	Not reported
Date Trans7 Transported Waste:	Not reported
Date Trans8 Transported Waste:	Not reported
Date Trans9 Transported Waste:	Not reported
Date Trans10 Transported Waste:	Not reported
Date TSDF Received Waste:	Not reported
Generator EPA Facility Name:	GOUVERNEUR HOSPITAL
Transporter-1 EPA Facility Name:	DISPOSAL CONSULTANT SERVICES INC
TSDF EPA Facility Name:	VEOLIA ES TECHNICAL SOLUTIONS LLC
QTY Units:	Pounds
Transporter SEQ ID:	Not reported
Transporter-1 Date:	11/17/2015
Waste SEQ ID:	1
Waste Type Code 2:	Not reported
Waste Type Code 3:	Not reported
Waste Type Code 4:	Not reported
Waste Type Code 5:	Not reported
Waste Type Code 6:	Not reported
Date Accepted:	11/19/2015
Manifest Discrepancy Type:	Not reported
Data Entry Number:	Not reported
Was Load Rejected:	NEW YORK 10002
Reason Load Was Rejected:	Not reported

Manifest Number:	014345790JJK
EPA ID:	NYD986899367
Date Shipped:	4/21/2015
TSDF EPA ID:	NJD980536593
Transporter EPA ID:	NJR000063677
Transporter 2 EPA ID:	Not reported
Transporter 3 EPA ID:	Not reported

GOUVERNEUR HOSPITAL (Continued) **S117984861**

Transporter 4 EPA ID:	Not reported
Transporter 5 EPA ID:	Not reported
Transporter 6 EPA ID:	Not reported
Transporter 7 EPA ID:	Not reported
Transporter 8 EPA ID:	Not reported
Transporter 9 EPA ID:	Not reported
Transporter 10 EPA ID:	Not reported
Date Trans1 Transported Waste:	Not reported
Date Trans2 Transported Waste:	Not reported
Date Trans3 Transported Waste:	Not reported
Date Trans4 Transported Waste:	Not reported
Date Trans5 Transported Waste:	Not reported
Date Trans6 Transported Waste:	Not reported
Date Trans7 Transported Waste:	Not reported
Date Trans8 Transported Waste:	Not reported
Date Trans9 Transported Waste:	Not reported
Date Trans10 Transported Waste:	Not reported
Date TSDF Received Waste:	Not reported
Generator EPA Facility Name:	GOUVERNEUR HOSPITAL
Transporter-1 EPA Facility Name:	DISPOSAL CONSULTANT SERVICES INC
TSDF EPA Facility Name:	VEOLIA ES TECHNICAL SOLUTIONS LLC
QTY Units:	Pounds
Transporter SEQ ID:	Not reported
Transporter-1 Date:	4/21/2015
Waste SEQ ID:	1
Waste Type Code 2:	Not reported
Waste Type Code 3:	Not reported
Waste Type Code 4:	Not reported
Waste Type Code 5:	Not reported
Waste Type Code 6:	Not reported
Date Accepted:	4/23/2015
Manifest Discrepancy Type:	Not reported
Data Entry Number:	Not reported
Was Load Rejected:	NEW YORK 10002
Reason Load Was Rejected:	Not reported

Manifest Number:	011125480JJK
EPA ID:	NYD986899367
Date Shipped:	4/30/2013
TSDF EPA ID:	NJD980536593
Transporter EPA ID:	NJR000063677
Transporter 2 EPA ID:	Not reported
Transporter 3 EPA ID:	Not reported
Transporter 4 EPA ID:	Not reported
Transporter 5 EPA ID:	Not reported
Transporter 6 EPA ID:	Not reported
Transporter 7 EPA ID:	Not reported
Transporter 8 EPA ID:	Not reported
Transporter 9 EPA ID:	Not reported
Transporter 10 EPA ID:	Not reported
Date Trans1 Transported Waste:	Not reported
Date Trans2 Transported Waste:	Not reported
Date Trans3 Transported Waste:	Not reported
Date Trans4 Transported Waste:	Not reported
Date Trans5 Transported Waste:	Not reported
Date Trans6 Transported Waste:	Not reported
Date Trans7 Transported Waste:	Not reported

GOUVERNEUR HOSPITAL (Continued) **S117984861**

Date Trans8 Transported Waste:	Not reported
Date Trans9 Transported Waste:	Not reported
Date Trans10 Transported Waste:	Not reported
Date TSDF Received Waste:	Not reported
TSDF EPA Facility Name:	Not reported
QTY Units:	Not reported
Transporter SEQ ID:	Not reported
Transporter-1 Date:	Not reported
Waste SEQ ID:	Not reported
Waste Type Code 2:	Not reported
Waste Type Code 3:	Not reported
Waste Type Code 4:	Not reported
Waste Type Code 5:	Not reported
Waste Type Code 6:	Not reported
Date Accepted:	Not reported
Manifest Discrepancy Type:	Not reported
Data Entry Number:	Not reported
Was Load Rejected:	NEW YORK 10002
Reason Load Was Rejected:	Not reported

Waste:

Manifest Year:	Not reported
Waste Code:	D001 D007 P075 P001 D024
Hand Code:	Not reported
Quantity:	80.00 Pounds

Manifest Number:	010980597JJK
EPA ID:	NYD986899367
Date Shipped:	2/4/2013
TSDF EPA ID:	NJD980536593
Transporter EPA ID:	NJR000063677
Transporter 2 EPA ID:	Not reported
Transporter 3 EPA ID:	Not reported
Transporter 4 EPA ID:	Not reported
Transporter 5 EPA ID:	Not reported
Transporter 6 EPA ID:	Not reported
Transporter 7 EPA ID:	Not reported
Transporter 8 EPA ID:	Not reported
Transporter 9 EPA ID:	Not reported
Transporter 10 EPA ID:	Not reported
Date Trans1 Transported Waste:	Not reported
Date Trans2 Transported Waste:	Not reported
Date Trans3 Transported Waste:	Not reported
Date Trans4 Transported Waste:	Not reported
Date Trans5 Transported Waste:	Not reported
Date Trans6 Transported Waste:	Not reported
Date Trans7 Transported Waste:	Not reported
Date Trans8 Transported Waste:	Not reported
Date Trans9 Transported Waste:	Not reported
Date Trans10 Transported Waste:	Not reported
Date TSDF Received Waste:	Not reported
TSDF EPA Facility Name:	Not reported
QTY Units:	Not reported
Transporter SEQ ID:	Not reported
Transporter-1 Date:	Not reported
Waste SEQ ID:	Not reported
Waste Type Code 2:	Not reported

GOUVERNEUR HOSPITAL (Continued) **S117984861**

Waste Type Code 3:	Not reported
Waste Type Code 4:	Not reported
Waste Type Code 5:	Not reported
Waste Type Code 6:	Not reported
Date Accepted:	Not reported
Manifest Discrepancy Type:	Not reported
Data Entry Number:	Not reported
Was Load Rejected:	NEW YORK 10002
Reason Load Was Rejected:	Not reported

Waste:

Manifest Year:	Not reported
Waste Code:	D001 P001 P075 U205 D007
Hand Code:	Not reported
Quantity:	10.00 Pounds

Manifest Number:	014817790JJK
EPA ID:	NYD986899367
Date Shipped:	10/29/2015
TSDF EPA ID:	NJD980536593
Transporter EPA ID:	NJR000063677
Transporter 2 EPA ID:	Not reported
Transporter 3 EPA ID:	Not reported
Transporter 4 EPA ID:	Not reported
Transporter 5 EPA ID:	Not reported
Transporter 6 EPA ID:	Not reported
Transporter 7 EPA ID:	Not reported
Transporter 8 EPA ID:	Not reported
Transporter 9 EPA ID:	Not reported
Transporter 10 EPA ID:	Not reported
Date Trans1 Transported Waste:	Not reported
Date Trans2 Transported Waste:	Not reported
Date Trans3 Transported Waste:	Not reported
Date Trans4 Transported Waste:	Not reported
Date Trans5 Transported Waste:	Not reported
Date Trans6 Transported Waste:	Not reported
Date Trans7 Transported Waste:	Not reported
Date Trans8 Transported Waste:	Not reported
Date Trans9 Transported Waste:	Not reported
Date Trans10 Transported Waste:	Not reported
Date TSDF Received Waste:	Not reported
Generator EPA Facility Name:	GOUVERNEUR HOSPITAL
Transporter-1 EPA Facility Name:	DISPOSAL CONSULTANT SERVICES INC
TSDF EPA Facility Name:	VEOLIA ES TECHNICAL SOLUTIONS LLC
QTY Units:	Pounds
Transporter SEQ ID:	Not reported
Transporter-1 Date:	10/29/2015
Waste SEQ ID:	1
Waste Type Code 2:	Not reported
Waste Type Code 3:	Not reported
Waste Type Code 4:	Not reported
Waste Type Code 5:	Not reported
Waste Type Code 6:	Not reported
Date Accepted:	11/2/2015
Manifest Discrepancy Type:	Not reported
Data Entry Number:	Not reported
Was Load Rejected:	NEW YORK 10002

GOUVERNEUR HOSPITAL (Continued) **S117984861**

Reason Load Was Rejected:	Not reported
Manifest Number:	008263280FLE
EPA ID:	NYD986899367
Date Shipped:	12/10/2015
TSDF EPA ID:	NJD980536593
Transporter EPA ID:	NJR000063677
Transporter 2 EPA ID:	Not reported
Transporter 3 EPA ID:	Not reported
Transporter 4 EPA ID:	Not reported
Transporter 5 EPA ID:	Not reported
Transporter 6 EPA ID:	Not reported
Transporter 7 EPA ID:	Not reported
Transporter 8 EPA ID:	Not reported
Transporter 9 EPA ID:	Not reported
Transporter 10 EPA ID:	Not reported
Date Trans1 Transported Waste:	Not reported
Date Trans2 Transported Waste:	Not reported
Date Trans3 Transported Waste:	Not reported
Date Trans4 Transported Waste:	Not reported
Date Trans5 Transported Waste:	Not reported
Date Trans6 Transported Waste:	Not reported
Date Trans7 Transported Waste:	Not reported
Date Trans8 Transported Waste:	Not reported
Date Trans9 Transported Waste:	Not reported
Date Trans10 Transported Waste:	Not reported
Date TSDF Received Waste:	Not reported
Generator EPA Facility Name:	GOUVERNEUR HOSPITAL
Transporter-1 EPA Facility Name:	DISPOSAL CONSULTANT SERVICES INC
TSDF EPA Facility Name:	VEOLIA ES TECHNICAL SOLUTIONS LLC
QTY Units:	Pounds
Transporter SEQ ID:	Not reported
Transporter-1 Date:	12/10/2015
Waste SEQ ID:	3
Waste Type Code 2:	Not reported
Waste Type Code 3:	Not reported
Waste Type Code 4:	Not reported
Waste Type Code 5:	Not reported
Waste Type Code 6:	Not reported
Date Accepted:	12/14/2015
Manifest Discrepancy Type:	Not reported
Data Entry Number:	Not reported
Was Load Rejected:	NEW YORK 10002
Reason Load Was Rejected:	Not reported
Manifest Number:	011621386JJK
EPA ID:	NYD986899367
Date Shipped:	7/23/2013
TSDF EPA ID:	NJD980536593
Transporter EPA ID:	NJR000063677
Transporter 2 EPA ID:	Not reported
Transporter 3 EPA ID:	Not reported
Transporter 4 EPA ID:	Not reported
Transporter 5 EPA ID:	Not reported
Transporter 6 EPA ID:	Not reported
Transporter 7 EPA ID:	Not reported
Transporter 8 EPA ID:	Not reported

GOUVERNEUR HOSPITAL (Continued) **S117984861**

Transporter 9 EPA ID:	Not reported
Transporter 10 EPA ID:	Not reported
Date Trans1 Transported Waste:	Not reported
Date Trans2 Transported Waste:	Not reported
Date Trans3 Transported Waste:	Not reported
Date Trans4 Transported Waste:	Not reported
Date Trans5 Transported Waste:	Not reported
Date Trans6 Transported Waste:	Not reported
Date Trans7 Transported Waste:	Not reported
Date Trans8 Transported Waste:	Not reported
Date Trans9 Transported Waste:	Not reported
Date Trans10 Transported Waste:	Not reported
Date TSDF Received Waste:	Not reported
TSDF EPA Facility Name:	Not reported
QTY Units:	Not reported
Transporter SEQ ID:	Not reported
Transporter-1 Date:	Not reported
Waste SEQ ID:	Not reported
Waste Type Code 2:	Not reported
Waste Type Code 3:	Not reported
Waste Type Code 4:	Not reported
Waste Type Code 5:	Not reported
Waste Type Code 6:	Not reported
Date Accepted:	Not reported
Manifest Discrepancy Type:	Not reported
Data Entry Number:	Not reported
Was Load Rejected:	NEW YORK 10002
Reason Load Was Rejected:	Not reported

Waste:

Manifest Year:	Not reported
Waste Code:	D001 P001 P075 U205 D024
Hand Code:	Not reported
Quantity:	32.00 Pounds

Manifest Number:	013965988JJK
EPA ID:	NYD986899367
Date Shipped:	1/6/2015
TSDF EPA ID:	NJD980536593
Transporter EPA ID:	NJR000063677
Transporter 2 EPA ID:	Not reported
Transporter 3 EPA ID:	Not reported
Transporter 4 EPA ID:	Not reported
Transporter 5 EPA ID:	Not reported
Transporter 6 EPA ID:	Not reported
Transporter 7 EPA ID:	Not reported
Transporter 8 EPA ID:	Not reported
Transporter 9 EPA ID:	Not reported
Transporter 10 EPA ID:	Not reported
Date Trans1 Transported Waste:	Not reported
Date Trans2 Transported Waste:	Not reported
Date Trans3 Transported Waste:	Not reported
Date Trans4 Transported Waste:	Not reported
Date Trans5 Transported Waste:	Not reported
Date Trans6 Transported Waste:	Not reported
Date Trans7 Transported Waste:	Not reported
Date Trans8 Transported Waste:	Not reported

GOUVERNEUR HOSPITAL (Continued) **S117984861**

Date Trans9 Transported Waste:	Not reported
Date Trans10 Transported Waste:	Not reported
Date TSDF Received Waste:	Not reported
Generator EPA Facility Name:	GOUVERNEUR HOSPITAL
Transporter-1 EPA Facility Name:	DISPOSAL CONSULTANT SERVICES INC
TSDF EPA Facility Name:	VEOLIA ES TECHNICAL SOLUTIONS LLC
QTY Units:	Pounds
Transporter SEQ ID:	Not reported
Transporter-1 Date:	1/6/2015
Waste SEQ ID:	1
Waste Type Code 2:	Not reported
Waste Type Code 3:	Not reported
Waste Type Code 4:	Not reported
Waste Type Code 5:	Not reported
Waste Type Code 6:	Not reported
Date Accepted:	1/8/2015
Manifest Discrepancy Type:	Not reported
Data Entry Number:	Not reported
Was Load Rejected:	NEW YORK 10002
Reason Load Was Rejected:	Not reported

Manifest Number:	015029891JJK
EPA ID:	NYD986899367
Date Shipped:	9/29/2015
TSDF EPA ID:	NJD980536593
Transporter EPA ID:	NJR000063677
Transporter 2 EPA ID:	Not reported
Transporter 3 EPA ID:	Not reported
Transporter 4 EPA ID:	Not reported
Transporter 5 EPA ID:	Not reported
Transporter 6 EPA ID:	Not reported
Transporter 7 EPA ID:	Not reported
Transporter 8 EPA ID:	Not reported
Transporter 9 EPA ID:	Not reported
Transporter 10 EPA ID:	Not reported
Date Trans1 Transported Waste:	Not reported
Date Trans2 Transported Waste:	Not reported
Date Trans3 Transported Waste:	Not reported
Date Trans4 Transported Waste:	Not reported
Date Trans5 Transported Waste:	Not reported
Date Trans6 Transported Waste:	Not reported
Date Trans7 Transported Waste:	Not reported
Date Trans8 Transported Waste:	Not reported
Date Trans9 Transported Waste:	Not reported
Date Trans10 Transported Waste:	Not reported
Date TSDF Received Waste:	Not reported
Generator EPA Facility Name:	GOUVERNEUR HOSPITAL
Transporter-1 EPA Facility Name:	DISPOSAL CONSULTANT SERVICES INC
TSDF EPA Facility Name:	VEOLIA ES TECHNICAL SOLUTIONS LLC
QTY Units:	Pounds
Transporter SEQ ID:	Not reported
Transporter-1 Date:	9/29/2015
Waste SEQ ID:	2
Waste Type Code 2:	Not reported
Waste Type Code 3:	Not reported
Waste Type Code 4:	Not reported
Waste Type Code 5:	Not reported

GOUVERNEUR HOSPITAL (Continued) **S117984861**

Waste Type Code 6:	Not reported
Date Accepted:	10/1/2015
Manifest Discrepancy Type:	Not reported
Data Entry Number:	Not reported
Was Load Rejected:	NEW YORK 10002
Reason Load Was Rejected:	Not reported

Manifest Number:	014346851JJK
EPA ID:	NYD986899367
Date Shipped:	5/12/2015
TSDF EPA ID:	NJD980536593
Transporter EPA ID:	NJR000063677
Transporter 2 EPA ID:	Not reported
Transporter 3 EPA ID:	Not reported
Transporter 4 EPA ID:	Not reported
Transporter 5 EPA ID:	Not reported
Transporter 6 EPA ID:	Not reported
Transporter 7 EPA ID:	Not reported
Transporter 8 EPA ID:	Not reported
Transporter 9 EPA ID:	Not reported
Transporter 10 EPA ID:	Not reported
Date Trans1 Transported Waste:	Not reported
Date Trans2 Transported Waste:	Not reported
Date Trans3 Transported Waste:	Not reported
Date Trans4 Transported Waste:	Not reported
Date Trans5 Transported Waste:	Not reported
Date Trans6 Transported Waste:	Not reported
Date Trans7 Transported Waste:	Not reported
Date Trans8 Transported Waste:	Not reported
Date Trans9 Transported Waste:	Not reported
Date Trans10 Transported Waste:	Not reported
Date TSDF Received Waste:	Not reported
Generator EPA Facility Name:	GOUVERNEUR HOSPITAL
Transporter-1 EPA Facility Name:	DISPOSAL CONSULTANT SERVICES INC
TSDF EPA Facility Name:	VEOLIA ES TECHNICAL SOLUTIONS LLC
QTY Units:	Pounds
Transporter SEQ ID:	Not reported
Transporter-1 Date:	5/12/2015
Waste SEQ ID:	1
Waste Type Code 2:	Not reported
Waste Type Code 3:	Not reported
Waste Type Code 4:	Not reported
Waste Type Code 5:	Not reported
Waste Type Code 6:	Not reported
Date Accepted:	5/14/2015
Manifest Discrepancy Type:	Not reported
Data Entry Number:	Not reported
Was Load Rejected:	NEW YORK 10002
Reason Load Was Rejected:	Not reported

Manifest Number:	014816897JJK
EPA ID:	NYD986899367
Date Shipped:	8/4/2015
TSDF EPA ID:	NJD980536593
Transporter EPA ID:	NJR000063677
Transporter 2 EPA ID:	Not reported
Transporter 3 EPA ID:	Not reported

GOUVERNEUR HOSPITAL (Continued) **S117984861**

Transporter 4 EPA ID:	Not reported
Transporter 5 EPA ID:	Not reported
Transporter 6 EPA ID:	Not reported
Transporter 7 EPA ID:	Not reported
Transporter 8 EPA ID:	Not reported
Transporter 9 EPA ID:	Not reported
Transporter 10 EPA ID:	Not reported
Date Trans1 Transported Waste:	Not reported
Date Trans2 Transported Waste:	Not reported
Date Trans3 Transported Waste:	Not reported
Date Trans4 Transported Waste:	Not reported
Date Trans5 Transported Waste:	Not reported
Date Trans6 Transported Waste:	Not reported
Date Trans7 Transported Waste:	Not reported
Date Trans8 Transported Waste:	Not reported
Date Trans9 Transported Waste:	Not reported
Date Trans10 Transported Waste:	Not reported
Date TSDF Received Waste:	Not reported
Generator EPA Facility Name:	GOUVERNEUR HOSPITAL
Transporter-1 EPA Facility Name:	DISPOSAL CONSULTANT SERVICES INC
TSDF EPA Facility Name:	VEOLIA ES TECHNICAL SOLUTIONS LLC
QTY Units:	Pounds
Transporter SEQ ID:	Not reported
Transporter-1 Date:	8/4/2015
Waste SEQ ID:	1
Waste Type Code 2:	Not reported
Waste Type Code 3:	Not reported
Waste Type Code 4:	Not reported
Waste Type Code 5:	Not reported
Waste Type Code 6:	Not reported
Date Accepted:	8/6/2015
Manifest Discrepancy Type:	Not reported
Data Entry Number:	Not reported
Was Load Rejected:	NEW YORK 10002
Reason Load Was Rejected:	Not reported

Manifest Number:	011607216JJK
EPA ID:	NYD986899367
Date Shipped:	8/12/2013
TSDF EPA ID:	NJD980536593
Transporter EPA ID:	NJR000063677
Transporter 2 EPA ID:	Not reported
Transporter 3 EPA ID:	Not reported
Transporter 4 EPA ID:	Not reported
Transporter 5 EPA ID:	Not reported
Transporter 6 EPA ID:	Not reported
Transporter 7 EPA ID:	Not reported
Transporter 8 EPA ID:	Not reported
Transporter 9 EPA ID:	Not reported
Transporter 10 EPA ID:	Not reported
Date Trans1 Transported Waste:	Not reported
Date Trans2 Transported Waste:	Not reported
Date Trans3 Transported Waste:	Not reported
Date Trans4 Transported Waste:	Not reported
Date Trans5 Transported Waste:	Not reported
Date Trans6 Transported Waste:	Not reported
Date Trans7 Transported Waste:	Not reported

GOUVERNEUR HOSPITAL (Continued) **S117984861**

Date Trans8 Transported Waste:	Not reported
Date Trans9 Transported Waste:	Not reported
Date Trans10 Transported Waste:	Not reported
Date TSDF Received Waste:	Not reported
TSDF EPA Facility Name:	Not reported
QTY Units:	Not reported
Transporter SEQ ID:	Not reported
Transporter-1 Date:	Not reported
Waste SEQ ID:	Not reported
Waste Type Code 2:	Not reported
Waste Type Code 3:	Not reported
Waste Type Code 4:	Not reported
Waste Type Code 5:	Not reported
Waste Type Code 6:	Not reported
Date Accepted:	Not reported
Manifest Discrepancy Type:	Not reported
Data Entry Number:	Not reported
Was Load Rejected:	NEW YORK 10002
Reason Load Was Rejected:	Not reported

Waste:

Manifest Year:	Not reported
Waste Code:	D001 P001 P075 U205 D024
Hand Code:	Not reported
Quantity:	30.00 Pounds

AY522 **CON EDISON** **RCRA NonGen / NLR** **1019325551**
South **227 MADISON ST** **NYP004837134**
1/8-1/4 **NEW YORK, NY 10002**
0.248 mi.
1308 ft. **Site 6 of 6 in cluster AY**

Relative:
Lower

Actual:
20 ft.

RCRA NonGen / NLR:

Date form received by agency:	02/05/2016
Facility name:	CON EDISON
Site name:	CON EDISON - VAULT 397
Facility address:	227 MADISON ST NEW YORK, NY 10002
EPA ID:	NYP004837134
Mailing address:	IRVING PLACE, 15TH FL NE NEW YORK, NY 10003
Contact:	THERESA BURKARD
Contact address:	IRVING PLACE, 15TH FL NE NEW YORK, NY 10003
Contact country:	US
Contact telephone:	(212) 460-2262
Contact email:	BURKARDT@CONED.COM
EPA Region:	02
Classification:	Non-Generator
Description:	Handler: Non-Generators do not presently generate hazardous waste

Owner/Operator Summary:

Owner/operator name:	CONSOLIDATED EDISON COMPANY OF NY, INC.
Owner/operator address:	IRVING PLACE NEW YORK, NY 10003
Owner/operator country:	US

CON EDISON (Continued) **1019325551**

Owner/operator telephone: Not reported
Legal status: Private
Owner/Operator Type: Operator
Owner/Op start date: 09/11/2015
Owner/Op end date: Not reported

Owner/operator name: CONSOLIDATED EDISON COMPANY OF NY, INC.
Owner/operator address: IRVING PLACE
NEW YORK, NY 10003
Owner/operator country: US
Owner/operator telephone: Not reported
Legal status: Private
Owner/Operator Type: Owner
Owner/Op start date: 09/11/2015
Owner/Op end date: Not reported

Handler Activities Summary:
U.S. importer of hazardous waste: No
Mixed waste (haz. and radioactive): No
Recycler of hazardous waste: No
Transporter of hazardous waste: No
Treater, storer or disposer of HW: No
Underground injection activity: No
On-site burner exemption: No
Furnace exemption: No
Used oil fuel burner: No
Used oil processor: No
User oil refiner: No
Used oil fuel marketer to burner: No
Used oil Specification marketer: No
Used oil transfer facility: No
Used oil transporter: No

. Waste code: D008
. Waste name: LEAD

Historical Generators:
Date form received by agency: 09/11/2015
Site name: CON EDISON
Classification: Not a generator, verified

Date form received by agency: 09/11/2015
Site name: CON EDISON
Classification: Large Quantity Generator

Violation Status: No violations found

AS523 **CON EDISON SERVICE BOX: 48143** **RCRA NonGen / NLR** **1016965238**
NNE **149 STANTON ST** **NY MANIFEST** **NYP004381299**
1/8-1/4 **NEW YORK, NY 10002**
0.248 mi.
1310 ft. **Site 5 of 9 in cluster AS**

Relative:
Lower

Actual:
27 ft.

RCRA NonGen / NLR:
Date form received by agency: 11/28/2013
Facility name: CON EDISON SERVICE BOX: 48143
Facility address: 149 STANTON ST
NEW YORK, NY 10002

CON EDISON SERVICE BOX: 48143 (Continued) **1016965238**

EPA ID:	NYP004381299
Mailing address:	IRVING PL, 15TH FL NE
	NEW YORK, NY 10003
Contact:	THOMAS TEELING
Contact address:	Not reported
	Not reported
Contact country:	Not reported
Contact telephone:	(212) 460-3770
Contact email:	Not reported
EPA Region:	02
Classification:	Non-Generator
Description:	Handler: Non-Generators do not presently generate hazardous waste

Handler Activities Summary:

U.S. importer of hazardous waste:	No
Mixed waste (haz. and radioactive):	No
Recycler of hazardous waste:	No
Transporter of hazardous waste:	No
Treater, storer or disposer of HW:	No
Underground injection activity:	No
On-site burner exemption:	No
Furnace exemption:	No
Used oil fuel burner:	No
Used oil processor:	No
User oil refiner:	No
Used oil fuel marketer to burner:	No
Used oil Specification marketer:	No
Used oil transfer facility:	No
Used oil transporter:	No

Historical Generators:

Date form received by agency:	10/28/2013
Site name:	CON EDISON SERVICE BOX: 48143
Classification:	Conditionally Exempt Small Quantity Generator
Violation Status:	No violations found

NY MANIFEST:

Country:	USA
EPA ID:	NYP004381299
Facility Status:	Not reported
Location Address 1:	FT OF 149 STANTON ST
Code:	BP
Location Address 2:	SB 48143
Total Tanks:	Not reported
Location City:	NEW YORK
Location State:	NY
Location Zip:	10002
Location Zip 4:	Not reported

NY MANIFEST:

EPAID:	NYP004381299
Mailing Name:	CON EDISON
Mailing Contact:	CON EDISON
Mailing Address 1:	4 IRVING PL 15TH FL
Mailing Address 2:	Not reported
Mailing City:	NEW YORK

CON EDISON SERVICE BOX: 48143 (Continued) **1016965238**

Mailing State:	NY
Mailing Zip:	10003
Mailing Zip 4:	Not reported
Mailing Country:	USA
Mailing Phone:	2124603770

NY MANIFEST:

Document ID:	Not reported
Manifest Status:	Not reported
seq:	Not reported
Year:	2013
Trans1 State ID:	NJD003812047
Trans2 State ID:	Not reported
Generator Ship Date:	10/28/2013
Trans1 Recv Date:	10/28/2013
Trans2 Recv Date:	Not reported
TSD Site Recv Date:	10/29/2013
Part A Recv Date:	Not reported
Part B Recv Date:	Not reported
Generator EPA ID:	NYP004381299
Trans1 EPA ID:	Not reported
Trans2 EPA ID:	Not reported
TSDF ID 1:	NJD991291105
TSDF ID 2:	Not reported
Manifest Tracking Number:	002236039GBF
Import Indicator:	N
Export Indicator:	N
Discr Quantity Indicator:	N
Discr Type Indicator:	N
Discr Residue Indicator:	N
Discr Partial Reject Indicator:	N
Discr Full Reject Indicator:	N
Manifest Ref Number:	Not reported
Alt Facility RCRA ID:	Not reported
Alt Facility Sign Date:	Not reported
MGMT Method Type Code:	H110
Waste Code:	Not reported
Waste Code:	Not reported
Waste Code:	Not reported
Waste Code:	Not reported
Waste Code:	Not reported
Waste Code:	Not reported
Quantity:	200
Units:	P - Pounds
Number of Containers:	1
Container Type:	TT - Cargo tank, tank trucks
Handling Method:	T Chemical, physical, or biological treatment.
Specific Gravity:	1
Waste Code:	D008
Waste Code 1_2:	Not reported
Waste Code 1_3:	Not reported
Waste Code 1_4:	Not reported
Waste Code 1_5:	Not reported
Waste Code 1_6:	Not reported

AS524 **CON EDISON - SERVICE BOX 48143** **RCRA-LQG** **1014395858**
NNE **149 STANTON ST AND SUFFOLK ST** **NJ MANIFEST** **NYP004174967**
1/8-1/4 **NEW YORK, NY 10002** **NY MANIFEST**
0.248 mi.
1310 ft. **Site 6 of 9 in cluster AS**

Relative:
Lower

Actual:
27 ft.

RCRA-LQG:

Date form received by agency:	03/23/2010
Facility name:	CON EDISON - SERVICE BOX 48143
Facility address:	149 STANTON ST AND SUFFOLK ST NEW YORK, NY 10002
EPA ID:	NYP004174967
Mailing address:	4 IRVING PLACE NEW YORK, NY 10003
Contact:	FRANKLYN MURRAY
Contact address:	Not reported Not reported
Contact country:	Not reported
Contact telephone:	(212) 460-2808
Contact email:	MURRAYFR@CONED.COM
EPA Region:	02
Classification:	Large Quantity Generator
Description:	Handler: generates 1,000 kg or more of hazardous waste during any calendar month; or generates more than 1 kg of acutely hazardous waste during any calendar month; or generates more than 100 kg of any residue or contaminated soil, waste or other debris resulting from the cleanup of a spill, into or on any land or water, of acutely hazardous waste during any calendar month; or generates 1 kg or less of acutely hazardous waste during any calendar month, and accumulates more than 1 kg of acutely hazardous waste at any time; or generates 100 kg or less of any residue or contaminated soil, waste or other debris resulting from the cleanup of a spill, into or on any land or water, of acutely hazardous waste during any calendar month, and accumulates more than 100 kg of that material at any time

Owner/Operator Summary:

Owner/operator name:	CONSOLIDATED EDISON COMPANY OF NY, INC.
Owner/operator address:	4 IRVING PLACE NEW YORK, NY 10003
Owner/operator country:	US
Owner/operator telephone:	Not reported
Legal status:	Private
Owner/Operator Type:	Owner
Owner/Op start date:	06/19/2009
Owner/Op end date:	Not reported

Owner/operator name:	CONSOLIDATED EDISON COMPANY OF NY, INC.
Owner/operator address:	4 IRVING PLACE NEW YORK, NY 10003
Owner/operator country:	US
Owner/operator telephone:	Not reported
Legal status:	Private
Owner/Operator Type:	Operator
Owner/Op start date:	06/19/2009
Owner/Op end date:	Not reported

Handler Activities Summary:
U.S. importer of hazardous waste: No

CON EDISON - SERVICE BOX 48143 (Continued) **1014395858**

Mixed waste (haz. and radioactive):	No
Recycler of hazardous waste:	No
Transporter of hazardous waste:	No
Treater, storer or disposer of HW:	No
Underground injection activity:	No
On-site burner exemption:	No
Furnace exemption:	No
Used oil fuel burner:	No
Used oil processor:	No
User oil refiner:	No
Used oil fuel marketer to burner:	No
Used oil Specification marketer:	No
Used oil transfer facility:	No
Used oil transporter:	No

. Waste code:	D008
. Waste name:	LEAD

Violation Status: No violations found

NJ MANIFEST:

EPA Id:	NYP004174967
Mail Address:	4 IRVING PLACE
Mail City/State/Zip:	NEW YORK, NY 10003
Facility Phone:	Not reported
Emergency Phone:	Not reported
Contact:	FRANKLYN MURRAY
Comments:	Not reported
SIC Code:	Not reported
County:	NY061
Municipal:	Not reported
Previous EPA Id:	Not reported
Gen Flag:	Not reported
Trans Flag:	Not reported
TSDF Flag:	Not reported
Name Change:	Not reported
Date Change:	Not reported

Manifest:

Manifest Number:	000961188GBF
EPA ID:	NYP004174967
Date Shipped:	06/23/2009
TSDF EPA ID:	NJD002200046
Transporter EPA ID:	NJ0000027193
Transporter 2 EPA ID:	Not reported
Transporter 3 EPA ID:	Not reported
Transporter 4 EPA ID:	Not reported
Transporter 5 EPA ID:	Not reported
Transporter 6 EPA ID:	Not reported
Transporter 7 EPA ID:	Not reported
Transporter 8 EPA ID:	Not reported
Transporter 9 EPA ID:	Not reported
Transporter 10 EPA ID:	Not reported
Date Trans1 Transported Waste:	06/23/2009
Date Trans2 Transported Waste:	Not reported
Date Trans3 Transported Waste:	Not reported
Date Trans4 Transported Waste:	Not reported
Date Trans5 Transported Waste:	Not reported

CON EDISON - SERVICE BOX 48143 (Continued) **1014395858**

Date Trans6 Transported Waste:	Not reported
Date Trans7 Transported Waste:	Not reported
Date Trans8 Transported Waste:	Not reported
Date Trans9 Transported Waste:	Not reported
Date Trans10 Transported Waste:	Not reported
Date TSDF Received Waste:	06/23/2009
TSDF EPA Facility Name:	Not reported
QTY Units:	Not reported
Transporter SEQ ID:	Not reported
Transporter-1 Date:	Not reported
Waste SEQ ID:	Not reported
Waste Type Code 2:	Not reported
Waste Type Code 3:	Not reported
Waste Type Code 4:	Not reported
Waste Type Code 5:	Not reported
Waste Type Code 6:	Not reported
Date Accepted:	Not reported
Manifest Discrepancy Type:	Not reported
Data Entry Number:	Not reported
Was Load Rejected:	NEW YORK, NY 10003
Reason Load Was Rejected:	Not reported

Waste:

Manifest Year:	Not reported
Waste Code:	D008
Hand Code:	H111
Quantity:	3000 P

NY MANIFEST:

Country:	USA
EPA ID:	NYP004174967
Facility Status:	Not reported
Location Address 1:	149 STANTON ST AND SUFFOLK ST
Code:	BP
Location Address 2:	Not reported
Total Tanks:	Not reported
Location City:	NEW YORK
Location State:	NY
Location Zip:	10002
Location Zip 4:	Not reported

NY MANIFEST:

EPAID:	NYP004174967
Mailing Name:	CONSOLIDATED EDISON
Mailing Contact:	FRANKLYN MURRAY
Mailing Address 1:	4 IRVING PL RM 828
Mailing Address 2:	Not reported
Mailing City:	NEW YORK
Mailing State:	NY
Mailing Zip:	10003
Mailing Zip 4:	Not reported
Mailing Country:	USA
Mailing Phone:	2124602808

CON EDISON - SERVICE BOX 48143 (Continued) **1014395858**

NY MANIFEST:

Document ID:	Not reported
Manifest Status:	Not reported
seq:	Not reported
Year:	2009
Trans1 State ID:	NJ0000027193
Trans2 State ID:	Not reported
Generator Ship Date:	06/23/2009
Trans1 Recv Date:	06/23/2009
Trans2 Recv Date:	Not reported
TSD Site Recv Date:	06/23/2009
Part A Recv Date:	Not reported
Part B Recv Date:	Not reported
Generator EPA ID:	NYP004174967
Trans1 EPA ID:	Not reported
Trans2 EPA ID:	Not reported
TSDF ID 1:	NJD002200046
TSDF ID 2:	Not reported
Manifest Tracking Number:	000961188GBF
Import Indicator:	N
Export Indicator:	N
Discr Quantity Indicator:	N
Discr Type Indicator:	N
Discr Residue Indicator:	N
Discr Partial Reject Indicator:	N
Discr Full Reject Indicator:	N
Manifest Ref Number:	Not reported
Alt Facility RCRA ID:	Not reported
Alt Facility Sign Date:	Not reported
MGMT Method Type Code:	H111
Waste Code:	Not reported
Waste Code:	Not reported
Waste Code:	Not reported
Waste Code:	Not reported
Waste Code:	Not reported
Waste Code:	Not reported
Quantity:	3000.0
Units:	P - Pounds
Number of Containers:	1.0
Container Type:	TT - Cargo tank, tank trucks
Handling Method:	T Chemical, physical, or biological treatment.
Specific Gravity:	1.0
Waste Code:	D008
Waste Code 1_2:	Not reported
Waste Code 1_3:	Not reported
Waste Code 1_4:	Not reported
Waste Code 1_5:	Not reported
Waste Code 1_6:	Not reported

AS525 **NYC BOARD OF EDUCATION JHS 25 MANHATTAN SCHOOL** **RCRA-LQG** **1004756068**
NNE **145 STANTON ST** **NY MANIFEST** **NY0001008978**
1/8-1/4 **NEW YORK, NY 10002**
0.248 mi.
1311 ft. **Site 7 of 9 in cluster AS**

Relative:
Lower

Actual:
28 ft.

RCRA-LQG:

Date form received by agency:	07/26/2016
Facility name:	NYC BOARD OF EDUCATION JHS 25 MANHATTAN SCHOOL
Facility address:	145 STANTON ST NEW YORK, NY 10002
EPA ID:	NY0001008978
Mailing address:	VERNON BLVD QUEENS, NY 11101
Contact:	BERNARD ORLAN
Contact address:	VERNON BLVD QUEENS, NY 11101
Contact country:	US
Contact telephone:	(718) 610-3111
Contact email:	BORLAN@SCHOOLS.NYC.GOV
EPA Region:	02
Classification:	Large Quantity Generator
Description:	Handler: generates 1,000 kg or more of hazardous waste during any calendar month; or generates more than 1 kg of acutely hazardous waste during any calendar month; or generates more than 100 kg of any residue or contaminated soil, waste or other debris resulting from the cleanup of a spill, into or on any land or water, of acutely hazardous waste during any calendar month; or generates 1 kg or less of acutely hazardous waste during any calendar month, and accumulates more than 1 kg of acutely hazardous waste at any time; or generates 100 kg or less of any residue or contaminated soil, waste or other debris resulting from the cleanup of a spill, into or on any land or water, of acutely hazardous waste during any calendar month, and accumulates more than 100 kg of that material at any time

Owner/Operator Summary:

Owner/operator name:	NYC BOARD OF EDUCATION JHS 25 MANHATTAN
Owner/operator address:	VERNON BLVD QUEENS, NY 11101
Owner/operator country:	US
Owner/operator telephone:	Not reported
Legal status:	Municipal
Owner/Operator Type:	Owner
Owner/Op start date:	01/01/1900
Owner/Op end date:	Not reported
Owner/operator name:	NYC BOARD OF EDUCATION JHS 25 MANHATTAN
Owner/operator address:	VERNON BLVD QUEENS, NY 11101
Owner/operator country:	US
Owner/operator telephone:	Not reported
Legal status:	Municipal
Owner/Operator Type:	Operator
Owner/Op start date:	01/01/1900
Owner/Op end date:	Not reported
Owner/operator name:	NYC BOARD OF EDUCATION
Owner/operator address:	110 LIVINGSTON ST BROOKLYN, NY 11201

NYC BOARD OF EDUCATION JHS 25 MANHATTAN SCHOOL (Continued) **1004756068**

Owner/operator country: Not reported
Owner/operator telephone: (718) 935-5010
Legal status: Municipal
Owner/Operator Type: Owner
Owner/Op start date: Not reported
Owner/Op end date: Not reported

Handler Activities Summary:
U.S. importer of hazardous waste: No
Mixed waste (haz. and radioactive): No
Recycler of hazardous waste: No
Transporter of hazardous waste: No
Treater, storer or disposer of HW: No
Underground injection activity: No
On-site burner exemption: No
Furnace exemption: No
Used oil fuel burner: No
Used oil processor: No
User oil refiner: No
Used oil fuel marketer to burner: No
Used oil Specification marketer: No
Used oil transfer facility: No
Used oil transporter: No

. Waste code: B002
. Waste name: B002

. Waste code: B004
. Waste name: B004

. Waste code: B007
. Waste name: B007

Historical Generators:
Date form received by agency: 11/03/2014
Site name: NYC DEPT OF EDUCATION - JHS 25M
Classification: Small Quantity Generator

. Waste code: B004
. Waste name: B004

. Waste code: B007
. Waste name: B007

Date form received by agency: 01/01/2007
Site name: NYC BD OF ED - JUNIOR HIGH SCHOOL 25
Classification: Not a generator, verified

Date form received by agency: 01/01/2006
Site name: NYC BD OF ED - JUNIOR HIGH SCHOOL 25
Classification: Not a generator, verified

Date form received by agency: 06/12/1995
Site name: NYC BD OF ED - JUNIOR HIGH SCHOOL 25
Classification: Conditionally Exempt Small Quantity Generator

NYC BOARD OF EDUCATION JHS 25 MANHATTAN SCHOOL (Continued) **1004756068**

. Waste code: D000
. Waste name: Not Defined

. Waste code: D008
. Waste name: LEAD

Violation Status: No violations found

NY MANIFEST:
Country: USA
EPA ID: NY0001008978
Facility Status: Not reported
Location Address 1: PS 25
Code: BP
Location Address 2: Not reported
Total Tanks: Not reported
Location City: NEW YORK
Location State: NY
Location Zip: 10002
Location Zip 4: Not reported

NY MANIFEST:
EPAID: NY0001008978
Mailing Name: NYC BOARD OF EDUCATION
Mailing Contact: JACK BRUCCULERI
Mailing Address 1: 28-11 QUEENS PLAZA NORTH
Mailing Address 2: Not reported
Mailing City: LONG ISLAND CITY
Mailing State: NY
Mailing Zip: 11101
Mailing Zip 4: Not reported
Mailing Country: USA
Mailing Phone: 7183495600

NY MANIFEST:
Document ID: NJA1983081
Manifest Status: K
seq: Not reported
Year: 1995
Trans1 State ID: 50082
Trans2 State ID: S6993
Generator Ship Date: 05/03/1995
Trans1 Recv Date: 05/03/1995
Trans2 Recv Date: 06/15/1995
TSD Site Recv Date: 06/15/1995
Part A Recv Date: / /
Part B Recv Date: 06/26/1995
Generator EPA ID: NY0001008978
Trans1 EPA ID: NY0000551218
Trans2 EPA ID: NJD980772768
TSDF ID 1: NJD991291105
TSDF ID 2: Not reported
Manifest Tracking Number: Not reported
Import Indicator: Not reported
Export Indicator: Not reported
Discr Quantity Indicator: Not reported
Discr Type Indicator: Not reported
Discr Residue Indicator: Not reported

NYC BOARD OF EDUCATION JHS 25 MANHATTAN SCHOOL (Continued) **1004756068**

Discr Partial Reject Indicator:	Not reported
Discr Full Reject Indicator:	Not reported
Manifest Ref Number:	Not reported
Alt Facility RCRA ID:	Not reported
Alt Facility Sign Date:	Not reported
MGMT Method Type Code:	Not reported
Waste Code:	D008 - LEAD 5.0 MG/L TCLP
Waste Code:	Not reported
Waste Code:	Not reported
Waste Code:	Not reported
Waste Code:	Not reported
Waste Code:	Not reported
Quantity:	00400
Units:	P - Pounds
Number of Containers:	001
Container Type:	DM - Metal drums, barrels
Handling Method:	L Landfill.
Specific Gravity:	100

Document ID:	Not reported
Manifest Status:	Not reported
seq:	Not reported
Year:	2013
Trans1 State ID:	MAC300016672
Trans2 State ID:	Not reported
Generator Ship Date:	08/14/2013
Trans1 Recv Date:	08/14/2013
Trans2 Recv Date:	Not reported
TSD Site Recv Date:	08/15/2013
Part A Recv Date:	Not reported
Part B Recv Date:	Not reported
Generator EPA ID:	NY0001008978
Trans1 EPA ID:	Not reported
Trans2 EPA ID:	Not reported
TSDF ID 1:	NYD077444263
TSDF ID 2:	Not reported
Manifest Tracking Number:	004519371FLE
Import Indicator:	N
Export Indicator:	N
Discr Quantity Indicator:	N
Discr Type Indicator:	Y
Discr Residue Indicator:	N
Discr Partial Reject Indicator:	N
Discr Full Reject Indicator:	N
Manifest Ref Number:	Not reported
Alt Facility RCRA ID:	Not reported
Alt Facility Sign Date:	Not reported
MGMT Method Type Code:	H141
Waste Code:	Not reported
Waste Code:	Not reported
Waste Code:	Not reported
Waste Code:	Not reported
Waste Code:	Not reported
Waste Code:	Not reported
Quantity:	60
Units:	K - Kilograms (2.2 pounds)
Number of Containers:	1

NYC BOARD OF EDUCATION JHS 25 MANHATTAN SCHOOL (Continued) **1004756068**

Container Type:	DM - Metal drums, barrels
Handling Method:	L Landfill.
Specific Gravity:	1
Waste Code:	B007
Waste Code 1_2:	Not reported
Waste Code 1_3:	Not reported
Waste Code 1_4:	Not reported
Waste Code 1_5:	Not reported
Waste Code 1_6:	Not reported
Document ID:	Not reported
Manifest Status:	Not reported
seq:	Not reported
Year:	2016
Trans1 State ID:	NYR000218990
Trans2 State ID:	Not reported
Generator Ship Date:	05/13/2016
Trans1 Recv Date:	05/13/2016
Trans2 Recv Date:	Not reported
TSD Site Recv Date:	05/13/2016
Part A Recv Date:	Not reported
Part B Recv Date:	Not reported
Generator EPA ID:	NY0001008978
Trans1 EPA ID:	Not reported
Trans2 EPA ID:	Not reported
TSDF ID 1:	NYD077444263
TSDF ID 2:	Not reported
Manifest Tracking Number:	008937014FLE
Import Indicator:	N
Export Indicator:	N
Discr Quantity Indicator:	N
Discr Type Indicator:	N
Discr Residue Indicator:	N
Discr Partial Reject Indicator:	N
Discr Full Reject Indicator:	N
Manifest Ref Number:	Not reported
Alt Facility RCRA ID:	Not reported
Alt Facility Sign Date:	Not reported
MGMT Method Type Code:	H141
Waste Code:	Not reported
Waste Code:	Not reported
Waste Code:	Not reported
Waste Code:	Not reported
Waste Code:	Not reported
Waste Code:	Not reported
Quantity:	476
Units:	K - Kilograms (2.2 pounds)
Number of Containers:	2
Container Type:	DM - Metal drums, barrels
Handling Method:	R Material recovery of more than 75 percent of the total material.
Specific Gravity:	1
Waste Code:	B007
Waste Code 1_2:	Not reported
Waste Code 1_3:	Not reported
Waste Code 1_4:	Not reported
Waste Code 1_5:	Not reported
Waste Code 1_6:	Not reported

NYC BOARD OF EDUCATION JHS 25 MANHATTAN SCHOOL (Continued) **1004756068**

Document ID:	Not reported
Manifest Status:	Not reported
seq:	Not reported
Year:	2007
Trans1 State ID:	MAD985286988
Trans2 State ID:	Not reported
Generator Ship Date:	08/16/2007
Trans1 Recv Date:	08/16/2007
Trans2 Recv Date:	Not reported
TSD Site Recv Date:	08/17/2007
Part A Recv Date:	Not reported
Part B Recv Date:	Not reported
Generator EPA ID:	NY0001008978
Trans1 EPA ID:	Not reported
Trans2 EPA ID:	Not reported
TSDF ID 1:	NYD077444263
TSDF ID 2:	Not reported
Manifest Tracking Number:	002070312JJK
Import Indicator:	N
Export Indicator:	N
Discr Quantity Indicator:	N
Discr Type Indicator:	N
Discr Residue Indicator:	N
Discr Partial Reject Indicator:	N
Discr Full Reject Indicator:	N
Manifest Ref Number:	Not reported
Alt Facility RCRA ID:	Not reported
Alt Facility Sign Date:	Not reported
MGMT Method Type Code:	H141
Waste Code:	Not reported
Waste Code:	Not reported
Waste Code:	Not reported
Waste Code:	Not reported
Waste Code:	Not reported
Waste Code:	Not reported
Quantity:	44
Units:	P - Pounds
Number of Containers:	1
Container Type:	DF - Fiberboard or plastic drums (glass)
Handling Method:	B Incineration, heat recovery, burning.
Specific Gravity:	1
Waste Code:	D001
Waste Code 1_2:	Not reported
Waste Code 1_3:	Not reported
Waste Code 1_4:	Not reported
Waste Code 1_5:	Not reported
Waste Code 1_6:	Not reported

Document ID:	Not reported
Manifest Status:	Not reported
seq:	Not reported
Year:	2007
Trans1 State ID:	MAD985286988
Trans2 State ID:	Not reported
Generator Ship Date:	08/16/2007
Trans1 Recv Date:	08/16/2007
Trans2 Recv Date:	Not reported

NYC BOARD OF EDUCATION JHS 25 MANHATTAN SCHOOL (Continued) **1004756068**

TSD Site Recv Date:	08/17/2007
Part A Recv Date:	Not reported
Part B Recv Date:	Not reported
Generator EPA ID:	NY0001008978
Trans1 EPA ID:	Not reported
Trans2 EPA ID:	Not reported
TSDF ID 1:	NYD077444263
TSDF ID 2:	Not reported
Manifest Tracking Number:	002070312JJK
Import Indicator:	N
Export Indicator:	N
Discr Quantity Indicator:	N
Discr Type Indicator:	N
Discr Residue Indicator:	N
Discr Partial Reject Indicator:	N
Discr Full Reject Indicator:	N
Manifest Ref Number:	Not reported
Alt Facility RCRA ID:	Not reported
Alt Facility Sign Date:	Not reported
MGMT Method Type Code:	H141
Waste Code:	Not reported
Waste Code:	Not reported
Waste Code:	Not reported
Waste Code:	Not reported
Waste Code:	Not reported
Waste Code:	Not reported
Quantity:	89
Units:	P - Pounds
Number of Containers:	1
Container Type:	DF - Fiberboard or plastic drums (glass)
Handling Method:	B Incineration, heat recovery, burning.
Specific Gravity:	1
Waste Code:	D001
Waste Code 1_2:	D005
Waste Code 1_3:	D007
Waste Code 1_4:	D008
Waste Code 1_5:	D011
Waste Code 1_6:	Not reported
Document ID:	Not reported
Manifest Status:	Not reported
seq:	Not reported
Year:	2007
Trans1 State ID:	MAD985286988
Trans2 State ID:	Not reported
Generator Ship Date:	08/16/2007
Trans1 Recv Date:	08/16/2007
Trans2 Recv Date:	Not reported
TSD Site Recv Date:	08/17/2007
Part A Recv Date:	Not reported
Part B Recv Date:	Not reported
Generator EPA ID:	NY0001008978
Trans1 EPA ID:	Not reported
Trans2 EPA ID:	Not reported
TSDF ID 1:	NYD077444263
TSDF ID 2:	Not reported
Manifest Tracking Number:	002070312JJK

NYC BOARD OF EDUCATION JHS 25 MANHATTAN SCHOOL (Continued) **1004756068**

Import Indicator:	N
Export Indicator:	N
Discr Quantity Indicator:	N
Discr Type Indicator:	N
Discr Residue Indicator:	N
Discr Partial Reject Indicator:	N
Discr Full Reject Indicator:	N
Manifest Ref Number:	Not reported
Alt Facility RCRA ID:	Not reported
Alt Facility Sign Date:	Not reported
MGMT Method Type Code:	H141
Waste Code:	Not reported
Waste Code:	Not reported
Waste Code:	Not reported
Waste Code:	Not reported
Waste Code:	Not reported
Waste Code:	Not reported
Quantity:	14
Units:	P - Pounds
Number of Containers:	1
Container Type:	DF - Fiberboard or plastic drums (glass)
Handling Method:	B Incineration, heat recovery, burning.
Specific Gravity:	1
Waste Code:	D001
Waste Code 1_2:	D002
Waste Code 1_3:	Not reported
Waste Code 1_4:	Not reported
Waste Code 1_5:	Not reported
Waste Code 1_6:	Not reported
Document ID:	Not reported
Manifest Status:	Not reported
seq:	Not reported
Year:	2007
Trans1 State ID:	MAD985286988
Trans2 State ID:	Not reported
Generator Ship Date:	08/16/2007
Trans1 Recv Date:	08/16/2007
Trans2 Recv Date:	Not reported
TSD Site Recv Date:	08/17/2007
Part A Recv Date:	Not reported
Part B Recv Date:	Not reported
Generator EPA ID:	NY0001008978
Trans1 EPA ID:	Not reported
Trans2 EPA ID:	Not reported
TSDF ID 1:	NYD077444263
TSDF ID 2:	Not reported
Manifest Tracking Number:	002070312JJK
Import Indicator:	N
Export Indicator:	N
Discr Quantity Indicator:	N
Discr Type Indicator:	N
Discr Residue Indicator:	N
Discr Partial Reject Indicator:	N
Discr Full Reject Indicator:	N
Manifest Ref Number:	Not reported
Alt Facility RCRA ID:	Not reported

NYC BOARD OF EDUCATION JHS 25 MANHATTAN SCHOOL (Continued) **1004756068**

Alt Facility Sign Date:	Not reported
MGMT Method Type Code:	H141
Waste Code:	Not reported
Waste Code:	Not reported
Waste Code:	Not reported
Waste Code:	Not reported
Waste Code:	Not reported
Waste Code:	Not reported
Quantity:	52
Units:	P - Pounds
Number of Containers:	1
Container Type:	DM - Metal drums, barrels
Handling Method:	B Incineration, heat recovery, burning.
Specific Gravity:	1
Waste Code:	D001
Waste Code 1_2:	U002
Waste Code 1_3:	U154
Waste Code 1_4:	U239
Waste Code 1_5:	Not reported
Waste Code 1_6:	Not reported
Document ID:	Not reported
Manifest Status:	Not reported
seq:	Not reported
Year:	2007
Trans1 State ID:	MAD985286988
Trans2 State ID:	Not reported
Generator Ship Date:	08/16/2007
Trans1 Recv Date:	08/16/2007
Trans2 Recv Date:	Not reported
TSD Site Recv Date:	08/17/2007
Part A Recv Date:	Not reported
Part B Recv Date:	Not reported
Generator EPA ID:	NY0001008978
Trans1 EPA ID:	Not reported
Trans2 EPA ID:	Not reported
TSDF ID 1:	NYD077444263
TSDF ID 2:	Not reported
Manifest Tracking Number:	002070312JJK
Import Indicator:	N
Export Indicator:	N
Discr Quantity Indicator:	N
Discr Type Indicator:	N
Discr Residue Indicator:	N
Discr Partial Reject Indicator:	N
Discr Full Reject Indicator:	N
Manifest Ref Number:	Not reported
Alt Facility RCRA ID:	Not reported
Alt Facility Sign Date:	Not reported
MGMT Method Type Code:	H141
Waste Code:	Not reported
Waste Code:	Not reported
Waste Code:	Not reported
Waste Code:	Not reported
Waste Code:	Not reported
Waste Code:	Not reported
Quantity:	2

NYC BOARD OF EDUCATION JHS 25 MANHATTAN SCHOOL (Continued) **1004756068**

Units:	P - Pounds
Number of Containers:	1
Container Type:	DF - Fiberboard or plastic drums (glass)
Handling Method:	B Incineration, heat recovery, burning.
Specific Gravity:	1
Waste Code:	D001
Waste Code 1_2:	Not reported
Waste Code 1_3:	Not reported
Waste Code 1_4:	Not reported
Waste Code 1_5:	Not reported
Waste Code 1_6:	Not reported
Document ID:	Not reported
Manifest Status:	Not reported
seq:	Not reported
Year:	2007
Trans1 State ID:	MAD985286988
Trans2 State ID:	Not reported
Generator Ship Date:	08/16/2007
Trans1 Recv Date:	08/16/2007
Trans2 Recv Date:	Not reported
TSD Site Recv Date:	08/17/2007
Part A Recv Date:	Not reported
Part B Recv Date:	Not reported
Generator EPA ID:	NY0001008978
Trans1 EPA ID:	Not reported
Trans2 EPA ID:	Not reported
TSDF ID 1:	NYD077444263
TSDF ID 2:	Not reported
Manifest Tracking Number:	002070312JJK
Import Indicator:	N
Export Indicator:	N
Discr Quantity Indicator:	N
Discr Type Indicator:	N
Discr Residue Indicator:	N
Discr Partial Reject Indicator:	N
Discr Full Reject Indicator:	N
Manifest Ref Number:	Not reported
Alt Facility RCRA ID:	Not reported
Alt Facility Sign Date:	Not reported
MGMT Method Type Code:	H141
Waste Code:	Not reported
Waste Code:	Not reported
Waste Code:	Not reported
Waste Code:	Not reported
Waste Code:	Not reported
Waste Code:	Not reported
Quantity:	29
Units:	P - Pounds
Number of Containers:	1
Container Type:	DF - Fiberboard or plastic drums (glass)
Handling Method:	B Incineration, heat recovery, burning.
Specific Gravity:	1
Waste Code:	D001
Waste Code 1_2:	D002
Waste Code 1_3:	Not reported
Waste Code 1_4:	Not reported

NYC BOARD OF EDUCATION JHS 25 MANHATTAN SCHOOL (Continued) **1004756068**

Waste Code 1_5:	Not reported
Waste Code 1_6:	Not reported
Document ID:	Not reported
Manifest Status:	Not reported
seq:	Not reported
Year:	2007
Trans1 State ID:	MAD985286988
Trans2 State ID:	Not reported
Generator Ship Date:	08/16/2007
Trans1 Recv Date:	08/16/2007
Trans2 Recv Date:	Not reported
TSD Site Recv Date:	08/17/2007
Part A Recv Date:	Not reported
Part B Recv Date:	Not reported
Generator EPA ID:	NY0001008978
Trans1 EPA ID:	Not reported
Trans2 EPA ID:	Not reported
TSDF ID 1:	NYD077444263
TSDF ID 2:	Not reported
Manifest Tracking Number:	002070312JJK
Import Indicator:	N
Export Indicator:	N
Discr Quantity Indicator:	N
Discr Type Indicator:	N
Discr Residue Indicator:	N
Discr Partial Reject Indicator:	N
Discr Full Reject Indicator:	N
Manifest Ref Number:	Not reported
Alt Facility RCRA ID:	Not reported
Alt Facility Sign Date:	Not reported
MGMT Method Type Code:	H141
Waste Code:	Not reported
Waste Code:	Not reported
Waste Code:	Not reported
Waste Code:	Not reported
Waste Code:	Not reported
Waste Code:	Not reported
Quantity:	1
Units:	P - Pounds
Number of Containers:	1
Container Type:	DM - Metal drums, barrels
Handling Method:	B Incineration, heat recovery, burning.
Specific Gravity:	1
Waste Code:	D001
Waste Code 1_2:	P022
Waste Code 1_3:	Not reported
Waste Code 1_4:	Not reported
Waste Code 1_5:	Not reported
Waste Code 1_6:	Not reported

Click this hyperlink while viewing on your computer to access
38 additional NY_MANIFEST: record(s) in the EDR Site Report.

AS526 **NYC BOF/JHS 25** **NY MANIFEST** **1009226072**
NNE **145 STATION ST** **N/A**
1/8-1/4 **NEW YORK, NY 10035**
0.248 mi.
1311 ft. **Site 8 of 9 in cluster AS**

Relative:
Lower

Actual:
28 ft.

NY MANIFEST:

Country:	USA
EPA ID:	NYD001008978
Facility Status:	Not reported
Location Address 1:	145 STATION ST
Code:	BP
Location Address 2:	Not reported
Total Tanks:	Not reported
Location City:	NEW YORK
Location State:	NY
Location Zip:	10035
Location Zip 4:	Not reported

NY MANIFEST:

EPAID:	NYD001008978
Mailing Name:	NYC BOF/JHS 25
Mailing Contact:	JOSEPH GRILLO
Mailing Address 1:	145 STATION ST
Mailing Address 2:	Not reported
Mailing City:	NEW YORK
Mailing State:	NY
Mailing Zip:	10035
Mailing Zip 4:	Not reported
Mailing Country:	USA
Mailing Phone:	N/S

NY MANIFEST:

Document ID:	NYG3214206
Manifest Status:	Not reported
seq:	01
Year:	2002
Trans1 State ID:	NY68699AN
Trans2 State ID:	Not reported
Generator Ship Date:	05/07/2002
Trans1 Recv Date:	05/07/2002
Trans2 Recv Date:	Not reported
TSD Site Recv Date:	05/10/2002
Part A Recv Date:	Not reported
Part B Recv Date:	Not reported
Generator EPA ID:	NYD001008978
Trans1 EPA ID:	NYD049178296
Trans2 EPA ID:	Not reported
TSDF ID 1:	NYD049178296
TSDF ID 2:	Not reported
Manifest Tracking Number:	Not reported
Import Indicator:	Not reported
Export Indicator:	Not reported
Discr Quantity Indicator:	Not reported
Discr Type Indicator:	Not reported
Discr Residue Indicator:	Not reported
Discr Partial Reject Indicator:	Not reported
Discr Full Reject Indicator:	Not reported
Manifest Ref Number:	Not reported

NYC BOF/JHS 25 (Continued) **1009226072**

Alt Facility RCRA ID:	Not reported
Alt Facility Sign Date:	Not reported
MGMT Method Type Code:	Not reported
Waste Code:	F003 - UNKNOWN
Waste Code:	Not reported
Waste Code:	Not reported
Waste Code:	Not reported
Waste Code:	Not reported
Waste Code:	Not reported
Quantity:	00600
Units:	P - Pounds
Number of Containers:	012
Container Type:	DM - Metal drums, barrels
Handling Method:	B Incineration, heat recovery, burning.
Specific Gravity:	01.00

AS527 **I.S. 25** **NY AST** **U003394196**
NNE **145 STANTON STREET** **NY HIST AST** **N/A**
1/8-1/4 **NEW YORK, NY 10002**
0.248 mi.
1311 ft. **Site 9 of 9 in cluster AS**

Relative:
Lower

Actual:
28 ft.

AST:

Region:	STATE
DEC Region:	2
Site Status:	Active
Facility Id:	2-354031
Program Type:	PBS
UTM X:	585701.21840
UTM Y:	4508241.46843
Expiration Date:	06/28/2018
Site Type:	School

Affiliation Records:

Site Id:	17588
Affiliation Type:	On-Site Operator
Company Name:	J.H.S 25 - MANHATTAN M025
Contact Type:	Not reported
Contact Name:	KEVIN WATERS
Address1:	Not reported
Address2:	Not reported
City:	Not reported
State:	NN
Zip Code:	Not reported
Country Code:	001
Phone:	(212) 995-8471
EMail:	Not reported
Fax Number:	Not reported
Modified By:	HDDUPIGN
Date Last Modified:	2016-02-23

Site Id:	17588
Affiliation Type:	Mail Contact
Company Name:	NEW YORK CITY DEPARTMENT OF EDUCATION
Contact Type:	Not reported
Contact Name:	MUNENDRA SHARMA
Address1:	FIELD OPERATIONS-FUEL DIVISION

I.S. 25 (Continued) **U003394196**

Address2:	44-36 VERNON BOULEVARD
City:	LONG ISLAND CITY
State:	NY
Zip Code:	11101
Country Code:	001
Phone:	(718) 349-5752
EMail:	MSHARMA@SCHOOLS.NYC.GOV
Fax Number:	Not reported
Modified By:	DAFRANCI
Date Last Modified:	2016-10-13

Site Id:	17588
Affiliation Type:	Facility Owner
Company Name:	NEW YORK CITY DEPARTMENT OF EDUCATION
Contact Type:	Not reported
Contact Name:	Not reported
Address1:	44-36 VERNON BOULEVARD
Address2:	Not reported
City:	LONG ISLAND CITY
State:	NY
Zip Code:	11101
Country Code:	001
Phone:	(718) 349-5752
EMail:	Not reported
Fax Number:	Not reported
Modified By:	DAFRANCI
Date Last Modified:	2016-12-19

Site Id:	17588
Affiliation Type:	Emergency Contact
Company Name:	NEW YORK CITY DEPARTMENT OF EDUCATION
Contact Type:	Not reported
Contact Name:	KEN MAHADEO
Address1:	Not reported
Address2:	Not reported
City:	Not reported
State:	NN
Zip Code:	Not reported
Country Code:	999
Phone:	(646) 210-7918
EMail:	Not reported
Fax Number:	Not reported
Modified By:	DAFRANCI
Date Last Modified:	2016-10-17

Tank Info:

Tank Number:	001
Tank Id:	34440
Material Code:	0001
Common Name of Substance:	#2 Fuel Oil (On-Site Consumption)

Equipment Records:

D01 - Pipe Type - Steel/Carbon Steel/Iron
E00 - Piping Secondary Containment - None
F01 - Pipe External Protection - Painted/Asphalt Coating

I.S. 25 (Continued) **U003394196**

K01 - Spill Prevention - Catch Basin
H06 - Tank Leak Detection - Impervious Barrier/Concrete Pad (A/G)
J02 - Dispenser - Suction Dispenser
A00 - Tank Internal Protection - None
C03 - Pipe Location - Aboveground/Underground Combination
L00 - Piping Leak Detection - None
I02 - Overfill - High Level Alarm
B01 - Tank External Protection - Painted/Asphalt Coating
H01 - Tank Leak Detection - Interstitial - Electronic Monitoring
I04 - Overfill - Product Level Gauge (A/G)
G02 - Tank Secondary Containment - Vault (w/access)

Tank Location:	3
Tank Type:	Steel/Carbon Steel/Iron
Tank Status:	In Service
Pipe Model:	Not reported
Install Date:	01/01/1977
Capacity Gallons:	15000
Tightness Test Method:	NN
Date Test:	Not reported
Next Test Date:	Not reported
Date Tank Closed:	Not reported
Register:	True
Modified By:	HDDUPIGN
Last Modified:	02/23/2016
Material Name:	Not reported

Tank Number:	002
Tank Id:	34441
Material Code:	0001
Common Name of Substance:	#2 Fuel Oil (On-Site Consumption)

Equipment Records:

A00 - Tank Internal Protection - None
C03 - Pipe Location - Aboveground/Underground Combination
L00 - Piping Leak Detection - None
I02 - Overfill - High Level Alarm
D01 - Pipe Type - Steel/Carbon Steel/Iron
E00 - Piping Secondary Containment - None
F01 - Pipe External Protection - Painted/Asphalt Coating
K01 - Spill Prevention - Catch Basin
H06 - Tank Leak Detection - Impervious Barrier/Concrete Pad (A/G)
J02 - Dispenser - Suction Dispenser
B01 - Tank External Protection - Painted/Asphalt Coating
H01 - Tank Leak Detection - Interstitial - Electronic Monitoring
I04 - Overfill - Product Level Gauge (A/G)
G02 - Tank Secondary Containment - Vault (w/access)

Tank Location:	3
Tank Type:	Steel/Carbon Steel/Iron
Tank Status:	In Service
Pipe Model:	Not reported
Install Date:	01/01/1977
Capacity Gallons:	15000
Tightness Test Method:	NN
Date Test:	Not reported
Next Test Date:	Not reported
Date Tank Closed:	Not reported

I.S. 25 (Continued) **U003394196**

Register: True
Modified By: HDDUPIGN
Last Modified: 02/23/2016
Material Name: Not reported

HIST AST:
PBS Number: 2-354031
SWIS Code: 6201
Operator: PLANT OPERATION
Facility Phone: (718) 391-6000
Facility Addr2: 145 STANTON STREET
Facility Type: SCHOOL
Emergency: SCHOOL SAFETY
Emergency Tel: (212) 979-3300
Old PBSNO: Not reported
Date Inspected: Not reported
Inspector: Not reported
Result of Inspection: Not reported
Owner Name: CITY OF NEW YORK C/O BOARD OF EDUCATION
Owner Address: 28-11 QUEENS PLAZA NORTH
Owner City,St,Zip: LONG ISLAND CITY, NY 11101
Federal ID: Not reported
Owner Tel: (718) 391-6832
Owner Type: Local Government
Owner Subtype: Not reported
Mailing Contact: FRANK CARDELLO NTROL
Mailing Name: BOARD OF EDUCATION
Mailing Address: 28-11 QUEENS PLAZA NORTH
Mailing Address 2: 5 FLOOR
Mailing City,St,Zip: LONG ISLAND CITY, NY 11101
Mailing Telephone: (718) 391-6832
Owner Mark: First Owner
Facility Status: 1 - Active PBS facility, i.e. total capacity of the PBS tanks is greater than 1,100 gallons, regardless if Subpart 360-14 tanks exist or not at the facility.
Certification Flag: False
Certification Date: 08/26/1998
Expiration: 06/28/2003
Renew Flag: False
Renew Date: Not reported
Total Capacity: 30000
FAMT: True
Facility Screen: No Missing Data
Owner Screen: Minor Data Missing
Tank Screen: Minor Data Missing
Dead Letter: False
CBS Number: Not reported
Town or City: NEW YORK CITY
County Code: 62
Town or City Code: 01
Region: 2

Tank ID: 001
Tank Location: ABOVEGROUND ON SADDLES LEGS, STILTS, RACK, OR CRADLE
Tank Status: In Service
Install Date: Not reported
Capacity (Gal): 15000

I.S. 25 (Continued) **U003394196**

Product Stored:	NOS 5 OR 6 FUEL OIL
Tank Type:	Steel/carbon steel
Tank Internal:	Not reported
Tank External:	Not reported
Pipe Location:	Not reported
Pipe Type:	STEEL/IRON
Pipe Internal:	Not reported
Pipe External:	Not reported
Tank Containment:	Diking
Leak Detection:	0
Overfill Protection:	4
Dispenser Method:	Suction
Date Tested:	Not reported
Next Test Date:	Not reported
Missing Data for Tank:	Minor Data Missing
Date Closed:	Not reported
Test Method:	Not reported
Deleted:	False
Updated:	True
SPDES Number:	Not reported
Lat/Long:	Not reported

Tank ID:	002
Tank Location:	ABOVEGROUND ON SADDLES LEGS, STILTS, RACK, OR CRADLE
Tank Status:	In Service
Install Date:	Not reported
Capacity (Gal):	15000
Product Stored:	NOS 5 OR 6 FUEL OIL
Tank Type:	Steel/carbon steel
Tank Internal:	Not reported
Tank External:	Not reported
Pipe Location:	Not reported
Pipe Type:	STEEL/IRON
Pipe Internal:	Not reported
Pipe External:	Not reported
Tank Containment:	Diking
Leak Detection:	0
Overfill Protection:	4
Dispenser Method:	Suction
Date Tested:	Not reported
Next Test Date:	Not reported
Missing Data for Tank:	Minor Data Missing
Date Closed:	Not reported
Test Method:	Not reported
Deleted:	False
Updated:	True
SPDES Number:	Not reported
Lat/Long:	Not reported

AP528 WSW 1/8-1/4 0.248 mi. 1312 ft. | **CON EDISON SERVICE BOX: 28641**
57 CANAL ST
NEW YORK, NY 10002

Site 10 of 12 in cluster AP

RCRA NonGen / NLR | **1016973770**
NY MANIFEST | **NYP004475786**

Relative: Higher

Actual: 40 ft.

RCRA NonGen / NLR:

Date form received by agency:	04/22/2014
Facility name:	CON EDISON SERVICE BOX: 28641
Facility address:	57 CANAL ST NEW YORK, NY 10002
EPA ID:	NYP004475786
Mailing address:	IRVING PL, 15TH FL NE NEW YORK, NY 10003
Contact:	THOMAS TEELING
Contact address:	Not reported Not reported
Contact country:	Not reported
Contact telephone:	(212) 460-3770
Contact email:	Not reported
EPA Region:	02
Classification:	Non-Generator
Description:	Handler: Non-Generators do not presently generate hazardous waste

Handler Activities Summary:

U.S. importer of hazardous waste:	No
Mixed waste (haz. and radioactive):	No
Recycler of hazardous waste:	No
Transporter of hazardous waste:	No
Treater, storer or disposer of HW:	No
Underground injection activity:	No
On-site burner exemption:	No
Furnace exemption:	No
Used oil fuel burner:	No
Used oil processor:	No
User oil refiner:	No
Used oil fuel marketer to burner:	No
Used oil Specification marketer:	No
Used oil transfer facility:	No
Used oil transporter:	No

Historical Generators:

Date form received by agency:	03/22/2014
Site name:	CON EDISON SERVICE BOX: 28641
Classification:	Conditionally Exempt Small Quantity Generator
Violation Status:	No violations found

NY MANIFEST:

Country:	USA
EPA ID:	NYP004475786
Facility Status:	Not reported
Location Address 1:	FO 57 CANAL ST
Code:	BP
Location Address 2:	SB 28641
Total Tanks:	Not reported
Location City:	NEW YORK
Location State:	NY
Location Zip:	10002

CON EDISON SERVICE BOX: 28641 (Continued) **1016973770**

Location Zip 4:	Not reported

NY MANIFEST:

EPAID:	NYP004475786
Mailing Name:	CON ED
Mailing Contact:	TOM TEELING
Mailing Address 1:	4 IRVING PLACE - 15TH FLOOR
Mailing Address 2:	Not reported
Mailing City:	NEW YORK
Mailing State:	NY
Mailing Zip:	10003
Mailing Zip 4:	Not reported
Mailing Country:	USA
Mailing Phone:	2124603770

NY MANIFEST:

Document ID:	Not reported
Manifest Status:	Not reported
seq:	Not reported
Year:	2014
Trans1 State ID:	NJD003812047
Trans2 State ID:	Not reported
Generator Ship Date:	03/22/2014
Trans1 Recv Date:	03/22/2014
Trans2 Recv Date:	Not reported
TSD Site Recv Date:	03/28/2014
Part A Recv Date:	Not reported
Part B Recv Date:	Not reported
Generator EPA ID:	NYP004475786
Trans1 EPA ID:	Not reported
Trans2 EPA ID:	Not reported
TSDF ID 1:	NJD991291105
TSDF ID 2:	Not reported
Manifest Tracking Number:	002360842GBF
Import Indicator:	N
Export Indicator:	N
Discr Quantity Indicator:	N
Discr Type Indicator:	N
Discr Residue Indicator:	N
Discr Partial Reject Indicator:	N
Discr Full Reject Indicator:	N
Manifest Ref Number:	Not reported
Alt Facility RCRA ID:	Not reported
Alt Facility Sign Date:	Not reported
MGMT Method Type Code:	H110
Waste Code:	Not reported
Waste Code:	Not reported
Waste Code:	Not reported
Waste Code:	Not reported
Waste Code:	Not reported
Waste Code:	Not reported
Quantity:	500
Units:	P - Pounds
Number of Containers:	1
Container Type:	TT - Cargo tank, tank trucks
Handling Method:	T Chemical, physical, or biological treatment.
Specific Gravity:	1

CON EDISON SERVICE BOX: 28641 (Continued) **1016973770**

Waste Code:	D008
Waste Code 1_2:	Not reported
Waste Code 1_3:	Not reported
Waste Code 1_4:	Not reported
Waste Code 1_5:	Not reported
Waste Code 1_6:	Not reported

AP529 **V8691** **RCRA NonGen / NLR** **1007207410**
WSW **CANAL ST AND ORCHARD ST** **NY MANIFEST** **NYP004044806**
1/8-1/4 **NEW YORK, NY 10002**
0.249 mi.
1314 ft. **Site 11 of 12 in cluster AP**

Relative:
Higher

Actual:
40 ft.

RCRA NonGen / NLR:

Date form received by agency:	01/03/2001
Facility name:	V8691
Facility address:	CANAL ST AND ORCHARD ST NEW YORK, NY 10002
EPA ID:	NYP004044806
Mailing address:	CONSOLIDATED EDISON INC. 4 IRVING PLACE -- ROOM 300 NEW YORK, NY 10003
Contact:	ANTHONY DRUMMINGS
Contact address:	CONSOLIDATED EDISON INC. NEW YORK, NY 10003
Contact country:	US
Contact telephone:	(212) 460-3770
Contact email:	Not reported
EPA Region:	02
Classification:	Non-Generator
Description:	Handler: Non-Generators do not presently generate hazardous waste

Handler Activities Summary:

U.S. importer of hazardous waste:	No
Mixed waste (haz. and radioactive):	No
Recycler of hazardous waste:	No
Transporter of hazardous waste:	No
Treater, storer or disposer of HW:	No
Underground injection activity:	No
On-site burner exemption:	No
Furnace exemption:	No
Used oil fuel burner:	No
Used oil processor:	No
User oil refiner:	No
Used oil fuel marketer to burner:	No
Used oil Specification marketer:	No
Used oil transfer facility:	No
Used oil transporter:	No

Historical Generators:

Date form received by agency:	01/02/2001
Site name:	V8691
Classification:	Not a generator, verified

Date form received by agency:	01/01/2001
Site name:	V8691

V8691 (Continued) **1007207410**

Classification: Large Quantity Generator

Violation Status: No violations found

NY MANIFEST:

Country:	USA
EPA ID:	NYP004044806
Facility Status:	Not reported
Location Address 1:	V8691-CANAL & ORCHARD
Code:	BP
Location Address 2:	Not reported
Total Tanks:	Not reported
Location City:	NEW YORK
Location State:	NY
Location Zip:	10003
Location Zip 4:	Not reported

NY MANIFEST:

EPAID:	NYP004044806
Mailing Name:	CONSOLIDATED EDISON
Mailing Contact:	FRANKLIN MURRAY
Mailing Address 1:	4 IRVING PLACE RM 828
Mailing Address 2:	Not reported
Mailing City:	NEW YORK
Mailing State:	NY
Mailing Zip:	10003
Mailing Zip 4:	Not reported
Mailing Country:	USA
Mailing Phone:	2124602808

NY MANIFEST:

Document ID:	NYE0243426
Manifest Status:	Not reported
seq:	01
Year:	1999
Trans1 State ID:	31877AJ
Trans2 State ID:	Not reported
Generator Ship Date:	10/16/1999
Trans1 Recv Date:	10/16/1999
Trans2 Recv Date:	Not reported
TSD Site Recv Date:	10/18/1999
Part A Recv Date:	Not reported
Part B Recv Date:	Not reported
Generator EPA ID:	NYP004044806
Trans1 EPA ID:	NYD006982359
Trans2 EPA ID:	Not reported
TSDF ID 1:	NYD980593636
TSDF ID 2:	Not reported
Manifest Tracking Number:	Not reported
Import Indicator:	Not reported
Export Indicator:	Not reported
Discr Quantity Indicator:	Not reported
Discr Type Indicator:	Not reported
Discr Residue Indicator:	Not reported
Discr Partial Reject Indicator:	Not reported
Discr Full Reject Indicator:	Not reported
Manifest Ref Number:	Not reported
Alt Facility RCRA ID:	Not reported

V8691 (Continued) **1007207410**

Alt Facility Sign Date:	Not reported
MGMT Method Type Code:	Not reported
Waste Code:	B002 - PETROLEUM OIL WITH 50 BUT < 500 PPM PCB
Waste Code:	Not reported
Waste Code:	Not reported
Waste Code:	Not reported
Waste Code:	Not reported
Waste Code:	Not reported
Quantity:	01113
Units:	K - Kilograms (2.2 pounds)
Number of Containers:	001
Container Type:	TT - Cargo tank, tank trucks
Handling Method:	T Chemical, physical, or biological treatment.
Specific Gravity:	01.00

AP530 **CON EDISON SERVICE BOX: 40234** **RCRA NonGen / NLR** **1016967222**
WSW **ORCHARD ST & CANAL ST** **NY MANIFEST** **NYP004408423**
1/8-1/4 **NEW YORK, NY 10002**
0.249 mi.
1314 ft. **Site 12 of 12 in cluster AP**

Relative:
Higher

Actual:
40 ft.

RCRA NonGen / NLR:

Date form received by agency:	01/18/2014
Facility name:	CON EDISON SERVICE BOX: 40234
Facility address:	ORCHARD ST & CANAL ST NEW YORK, NY 10002
EPA ID:	NYP004408423
Mailing address:	IRVING PL, 15TH FL NE NEW YORK, NY 10003
Contact:	THOMAS TEELING
Contact address:	Not reported Not reported
Contact country:	Not reported
Contact telephone:	(212) 460-3770
Contact email:	Not reported
EPA Region:	02
Classification:	Non-Generator
Description:	Handler: Non-Generators do not presently generate hazardous waste

Handler Activities Summary:

U.S. importer of hazardous waste:	No
Mixed waste (haz. and radioactive):	No
Recycler of hazardous waste:	No
Transporter of hazardous waste:	No
Treater, storer or disposer of HW:	No
Underground injection activity:	No
On-site burner exemption:	No
Furnace exemption:	No
Used oil fuel burner:	No
Used oil processor:	No
User oil refiner:	No
Used oil fuel marketer to burner:	No
Used oil Specification marketer:	No
Used oil transfer facility:	No
Used oil transporter:	No

CON EDISON SERVICE BOX: 40234 (Continued) **1016967222**

Historical Generators:

Date form received by agency:	12/18/2013
Site name:	CON EDISON SERVICE BOX: 40234
Classification:	Conditionally Exempt Small Quantity Generator
Violation Status:	No violations found

NY MANIFEST:

Country:	USA
EPA ID:	NYP004408423
Facility Status:	Not reported
Location Address 1:	16-18 ORCHARD ST & CANAL ST
Code:	BP
Location Address 2:	SB 40234
Total Tanks:	Not reported
Location City:	NEW YORK
Location State:	NY
Location Zip:	10002
Location Zip 4:	Not reported

NY MANIFEST:

EPAID:	NYP004408423
Mailing Name:	CON EDISON
Mailing Contact:	CON EDISON
Mailing Address 1:	4 IRVING PL 15TH FL
Mailing Address 2:	Not reported
Mailing City:	NEW YORK
Mailing State:	NY
Mailing Zip:	10003
Mailing Zip 4:	Not reported
Mailing Country:	USA
Mailing Phone:	2124603770

NY MANIFEST:

Document ID:	Not reported
Manifest Status:	Not reported
seq:	Not reported
Year:	2013
Trans1 State ID:	NJD003812047
Trans2 State ID:	NJD003812047
Generator Ship Date:	12/18/2013
Trans1 Recv Date:	12/18/2013
Trans2 Recv Date:	12/19/2013
TSD Site Recv Date:	12/19/2013
Part A Recv Date:	Not reported
Part B Recv Date:	Not reported
Generator EPA ID:	NYP004408423
Trans1 EPA ID:	Not reported
Trans2 EPA ID:	Not reported
TSDF ID 1:	NJD991291105
TSDF ID 2:	Not reported
Manifest Tracking Number:	002236023GBF
Import Indicator:	N
Export Indicator:	N
Discr Quantity Indicator:	N
Discr Type Indicator:	N
Discr Residue Indicator:	N

CON EDISON SERVICE BOX: 40234 (Continued) **1016967222**

Discr Partial Reject Indicator:	N
Discr Full Reject Indicator:	N
Manifest Ref Number:	Not reported
Alt Facility RCRA ID:	Not reported
Alt Facility Sign Date:	Not reported
MGMT Method Type Code:	H110
Waste Code:	Not reported
Waste Code:	Not reported
Waste Code:	Not reported
Waste Code:	Not reported
Waste Code:	Not reported
Waste Code:	Not reported
Quantity:	500
Units:	P - Pounds
Number of Containers:	1
Container Type:	TT - Cargo tank, tank trucks
Handling Method:	T Chemical, physical, or biological treatment.
Specific Gravity:	1
Waste Code:	D008
Waste Code 1_2:	Not reported
Waste Code 1_3:	Not reported
Waste Code 1_4:	Not reported
Waste Code 1_5:	Not reported
Waste Code 1_6:	Not reported

AR531 **CON EDISON** **RCRA NonGen / NLR** **1014398297**
West **281 GRAND ST** **NY MANIFEST** **NYP004206498**
1/8-1/4 **NEW YORK, NY 10013** **NJ MANIFEST**
0.250 mi.
1319 ft. **Site 6 of 8 in cluster AR**

Relative:
Higher

Actual:
40 ft.

RCRA NonGen / NLR:

Date form received by agency:	05/12/2010
Facility name:	CON EDISON
Facility address:	281 GRAND ST NEW YORK, NY 10013
EPA ID:	NYP004206498
Mailing address:	4 IRVING PL, RM 828 NEW YORK, NY 10003
Contact:	NEIL SKOW
Contact address:	Not reported Not reported
Contact country:	Not reported
Contact telephone:	(718) 204-4249
Contact email:	Not reported
EPA Region:	02
Classification:	Non-Generator
Description:	Handler: Non-Generators do not presently generate hazardous waste

Handler Activities Summary:

U.S. importer of hazardous waste:	No
Mixed waste (haz. and radioactive):	No
Recycler of hazardous waste:	No
Transporter of hazardous waste:	No
Treater, storer or disposer of HW:	No
Underground injection activity:	No

CON EDISON (Continued) **1014398297**

On-site burner exemption:	No
Furnace exemption:	No
Used oil fuel burner:	No
Used oil processor:	No
User oil refiner:	No
Used oil fuel marketer to burner:	No
Used oil Specification marketer:	No
Used oil transfer facility:	No
Used oil transporter:	No

Violation Status: No violations found

NY MANIFEST:

Country:	USA
EPA ID:	NYP004206498
Facility Status:	Not reported
Location Address 1:	F/O 281 GRAND ST
Code:	BP
Location Address 2:	Not reported
Total Tanks:	Not reported
Location City:	NEW YORK
Location State:	NY
Location Zip:	10013
Location Zip 4:	Not reported

NY MANIFEST:

EPAID:	NYP004206498
Mailing Name:	CONSOLIDATED EDISON
Mailing Contact:	TOM TEELING
Mailing Address 1:	4 IRVING PLACE RM 828
Mailing Address 2:	Not reported
Mailing City:	NEW YORK
Mailing State:	NY
Mailing Zip:	10003
Mailing Zip 4:	Not reported
Mailing Country:	USA
Mailing Phone:	2124603770

NY MANIFEST:

Document ID:	Not reported
Manifest Status:	Not reported
seq:	Not reported
Year:	2010
Trans1 State ID:	NJ0000027193
Trans2 State ID:	Not reported
Generator Ship Date:	05/12/2010
Trans1 Recv Date:	05/12/2010
Trans2 Recv Date:	Not reported
TSD Site Recv Date:	05/13/2010
Part A Recv Date:	Not reported
Part B Recv Date:	Not reported
Generator EPA ID:	NYP004206498
Trans1 EPA ID:	Not reported
Trans2 EPA ID:	Not reported
TSDF ID 1:	NJD002200046
TSDF ID 2:	Not reported
Manifest Tracking Number:	007020639JJK
Import Indicator:	N

CON EDISON (Continued) **1014398297**

Export Indicator:	N
Discr Quantity Indicator:	N
Discr Type Indicator:	N
Discr Residue Indicator:	N
Discr Partial Reject Indicator:	N
Discr Full Reject Indicator:	N
Manifest Ref Number:	Not reported
Alt Facility RCRA ID:	Not reported
Alt Facility Sign Date:	Not reported
MGMT Method Type Code:	H111
Waste Code:	Not reported
Waste Code:	Not reported
Waste Code:	Not reported
Waste Code:	Not reported
Waste Code:	Not reported
Waste Code:	Not reported
Quantity:	500.0
Units:	P - Pounds
Number of Containers:	1.0
Container Type:	TT - Cargo tank, tank trucks
Handling Method:	T Chemical, physical, or biological treatment.
Specific Gravity:	1.0
Waste Code:	D008
Waste Code 1_2:	Not reported
Waste Code 1_3:	Not reported
Waste Code 1_4:	Not reported
Waste Code 1_5:	Not reported
Waste Code 1_6:	Not reported

NJ MANIFEST:

EPA Id:	NYP004206498
Mail Address:	4 IRVING PL, RM 828
Mail City/State/Zip:	NEW YORK, NY 10003
Facility Phone:	Not reported
Emergency Phone:	Not reported
Contact:	NEIL SKOW
Comments:	Not reported
SIC Code:	Not reported
County:	NY061
Municipal:	Not reported
Previous EPA Id:	Not reported
Gen Flag:	Not reported
Trans Flag:	Not reported
TSDF Flag:	Not reported
Name Change:	Not reported
Date Change:	Not reported

Manifest:

Manifest Number:	007020639JJK
EPA ID:	NYP004206498
Date Shipped:	05/12/2010
TSDF EPA ID:	NJD002200046
Transporter EPA ID:	NJ0000027193
Transporter 2 EPA ID:	Not reported
Transporter 3 EPA ID:	Not reported
Transporter 4 EPA ID:	Not reported

CON EDISON (Continued) **1014398297**

Transporter 5 EPA ID:	Not reported
Transporter 6 EPA ID:	Not reported
Transporter 7 EPA ID:	Not reported
Transporter 8 EPA ID:	Not reported
Transporter 9 EPA ID:	Not reported
Transporter 10 EPA ID:	Not reported
Date Trans1 Transported Waste:	05/12/2010
Date Trans2 Transported Waste:	Not reported
Date Trans3 Transported Waste:	Not reported
Date Trans4 Transported Waste:	Not reported
Date Trans5 Transported Waste:	Not reported
Date Trans6 Transported Waste:	Not reported
Date Trans7 Transported Waste:	Not reported
Date Trans8 Transported Waste:	Not reported
Date Trans9 Transported Waste:	Not reported
Date Trans10 Transported Waste:	Not reported
Date TSDF Received Waste:	05/13/2010
TSDF EPA Facility Name:	Not reported
QTY Units:	Not reported
Transporter SEQ ID:	Not reported
Transporter-1 Date:	Not reported
Waste SEQ ID:	Not reported
Waste Type Code 2:	Not reported
Waste Type Code 3:	Not reported
Waste Type Code 4:	Not reported
Waste Type Code 5:	Not reported
Waste Type Code 6:	Not reported
Date Accepted:	Not reported
Manifest Discrepancy Type:	Not reported
Data Entry Number:	Not reported
Was Load Rejected:	NEW YORK, NY 10003
Reason Load Was Rejected:	Not reported

Waste:

Manifest Year:	Not reported
Waste Code:	D008
Hand Code:	H111
Quantity:	500 P

AV532 **NYC HOUSING APTS** **NY LTANKS** **S105135350**
West **60 ELDRIDGE ST** **N/A**
1/4-1/2 **MANHATTAN, NY**
0.252 mi.
1333 ft. **Site 3 of 3 in cluster AV**

Relative:
Higher

Actual:
41 ft.

LTANKS:

Site ID:	176213
Spill Number/Closed Date:	0105284 / 2001-10-25
Spill Date:	2001-08-14
Spill Cause:	Tank Test Failure
Spill Source:	Private Dwelling
Spill Class:	Known release with minimal potential for fire or hazard. DEC Response. Willing Responsible Party. Corrective action taken.
Cleanup Ceased:	Not reported
Cleanup Meets Standard:	True

NYC HOUSING APTS (Continued) **S105135350**

SWIS:	3101
Investigator:	SMSANGES
Referred To:	Not reported
Reported to Dept:	2001-08-15
CID:	389
Water Affected:	Not reported
Spill Notifier:	Tank Tester
Last Inspection:	Not reported
Recommended Penalty:	False
UST Involvement:	False
Remediation Phase:	0
Date Entered In Computer:	2001-08-15
Spill Record Last Update:	2001-10-25
Spiller Name:	CALLER
Spiller Company:	NYC HOUSING APTS
Spiller Address:	60 ELDRIDGE ST
Spiller City,St,Zip:	MANHATTAN, NY
Spiller County:	001
Spiller Contact:	CALLER
Spiller Phone:	Not reported
Spiller Extention:	Not reported
DEC Region:	2
DER Facility ID:	148094
DEC Memo:	"Prior to Sept, 2004 data translation this spill Lead_DEC Field was SANGESLAND 10/24/01 ROBERT CROSSEN/FILE TANK TEST FAILURE, RETEST PASSED, CLOSE OUT "
Remarks:	"calle reporting a failed tank test no spillage method used is e-z 3 locator plus"

Material:

Site ID:	176213
Operable Unit ID:	842185
Operable Unit:	01
Material ID:	533761
Material Code:	0001A
Material Name:	#2 fuel oil
Case No.:	Not reported
Material FA:	Petroleum
Quantity:	.00
Units:	Gallons
Recovered:	.00
Resource Affected:	Not reported
Oxygenate:	Not reported

Tank Test:

Site ID:	176213
Spill Tank Test:	1526533
Tank Number:	1
Tank Size:	1500
Test Method:	99
Leak Rate:	.00
Gross Fail:	Not reported
Modified By:	Spills
Last Modified:	Not reported
Test Method:	Alternate Test per 613.5a2v

AZ533 **PROSPERITY SERVICE CORP** **NY LTANKS** **S103238870**
WNW **104 FORSYTH ST** **N/A**
1/4-1/2 **MANHATTAN, NY**
0.256 mi.
1350 ft. **Site 1 of 3 in cluster AZ**

Relative:
Higher

Actual:
40 ft.

LTANKS:

Site ID:	81381
Spill Number/Closed Date:	9803016 / 2003-03-03
Spill Date:	1998-06-03
Spill Cause:	Tank Failure
Spill Source:	Institutional, Educational, Gov., Other
Spill Class:	Known release with minimal potential for fire or hazard. DEC Response. Willing Responsible Party. Corrective action taken.
Cleanup Ceased:	Not reported
Cleanup Meets Standard:	False
SWIS:	3101
Investigator:	TOMASELLO
Referred To:	Not reported
Reported to Dept:	1998-06-08
CID:	369
Water Affected:	Not reported
Spill Notifier:	Other
Last Inspection:	Not reported
Recommended Penalty:	False
UST Involvement:	False
Remediation Phase:	0
Date Entered In Computer:	1998-06-08
Spill Record Last Update:	2003-03-03
Spiller Name:	AUDREY MAR
Spiller Company:	PROSPERITY SERVICE CORP
Spiller Address:	104 FORSYTH ST
Spiller City,St,Zip:	MANHATTAN, ZZ
Spiller County:	001
Spiller Contact:	AUDREY MAR
Spiller Phone:	(212) 966-5852
Spiller Extention:	Not reported
DEC Region:	2
DER Facility ID:	75304
DEC Memo:	""
Remarks:	"tank failure"

Material:

Site ID:	81381
Operable Unit ID:	1063675
Operable Unit:	01
Material ID:	321336
Material Code:	0001A
Material Name:	#2 fuel oil
Case No.:	Not reported
Material FA:	Petroleum
Quantity:	.00
Units:	Gallons
Recovered:	.00
Resource Affected:	Not reported
Oxygenate:	Not reported

Tank Test:

AZ534 **106 FORSYTH ST** **NY LTANKS** **S102673109**
WNW **106 FORSYTH ST** **N/A**
1/4-1/2 **NEW YORK, NY**
0.260 mi.
1371 ft. **Site 2 of 3 in cluster AZ**

Relative:
Higher

Actual:
40 ft.

LTANKS:

Site ID:	325110
Spill Number/Closed Date:	9511212 / 1995-12-06
Spill Date:	1995-12-06
Spill Cause:	Tank Overfill
Spill Source:	Private Dwelling
Spill Class:	Known release with minimal potential for fire or hazard. DEC Response. Willing Responsible Party. Corrective action taken.
Cleanup Ceased:	Not reported
Cleanup Meets Standard:	False
SWIS:	3101
Investigator:	SMMARTIN
Referred To:	Not reported
Reported to Dept:	1995-12-06
CID:	211
Water Affected:	Not reported
Spill Notifier:	Responsible Party
Last Inspection:	Not reported
Recommended Penalty:	False
UST Involvement:	False
Remediation Phase:	0
Date Entered In Computer:	1995-12-06
Spill Record Last Update:	1996-01-03
Spiller Name:	Not reported
Spiller Company:	PETRO ASTORIA
Spiller Address:	3616 19 AV
Spiller City,St,Zip:	ASTORIA, NY
Spiller County:	001
Spiller Contact:	B. KETCHEL
Spiller Phone:	(212) 219-3154
Spiller Extention:	Not reported
DEC Region:	2
DER Facility ID:	261899
DEC Memo:	"Prior to Sept, 2004 data translation this spill Lead_DEC Field was MARTINKAT "
Remarks:	"DRIVER OVERFILLED TANK AND SPILL WAS CLEANED UP"

Material:

Site ID:	325110
Operable Unit ID:	1021759
Operable Unit:	01
Material ID:	358563
Material Code:	0001A
Material Name:	#2 fuel oil
Case No.:	Not reported
Material FA:	Petroleum
Quantity:	3.00
Units:	Gallons
Recovered:	3.00
Resource Affected:	Not reported
Oxygenate:	Not reported

106 FORSYTH ST (Continued) **S102673109**

Tank Test:

Site ID:	215537
Spill Number/Closed Date:	9416639 / 1996-12-13
Spill Date:	1995-03-24
Spill Cause:	Tank Overfill
Spill Source:	Commercial/Industrial
Spill Class:	Known release with minimal potential for fire or hazard. DEC Response. Willing Responsible Party. Corrective action taken.
Cleanup Ceased:	Not reported
Cleanup Meets Standard:	False
SWIS:	3101
Investigator:	TOMASELLO
Referred To:	Not reported
Reported to Dept:	1995-03-24
CID:	Not reported
Water Affected:	Not reported
Spill Notifier:	Other
Last Inspection:	Not reported
Recommended Penalty:	False
UST Involvement:	False
Remediation Phase:	0
Date Entered In Computer:	1995-04-20
Spill Record Last Update:	1997-05-15
Spiller Name:	Not reported
Spiller Company:	PETRO
Spiller Address:	36-16 19TH AVENUE
Spiller City,St,Zip:	ASTORIA, NY 11106
Spiller County:	001
Spiller Contact:	Not reported
Spiller Phone:	Not reported
Spiller Extention:	Not reported
DEC Region:	2
DER Facility ID:	178509
DEC Memo:	""
Remarks:	"DRIVER WAS LISTENING FOR VENT ALARM WHICH WAS AWAY FROM FILL AREA, BY THE TIME. ALARM VENT OFF AND DRIVER GOT TO FILL AREA, TANK OVERFILLED."

Material:

Site ID:	215537
Operable Unit ID:	1010373
Operable Unit:	01
Material ID:	371787
Material Code:	0001A
Material Name:	#2 fuel oil
Case No.:	Not reported
Material FA:	Petroleum
Quantity:	1.00
Units:	Gallons
Recovered:	1.00
Resource Affected:	Not reported
Oxygenate:	Not reported

106 FORSYTH ST (Continued) **S102673109**

Tank Test:

AZ535 **TANK TEST FAIL** **NY LTANKS** **S118638752**
WNW **100 FORSYTH ST** **N/A**
1/4-1/2 **NEW YORK, NY**
0.260 mi.
1372 ft. **Site 3 of 3 in cluster AZ**

Relative:
Higher

Actual:
39 ft.

LTANKS:

Site ID:	525281
Spill Number/Closed Date:	1600025 / 2016-05-18
Spill Date:	2016-04-01
Spill Cause:	Tank Test Failure
Spill Source:	Private Dwelling
Spill Class:	Not reported
Cleanup Ceased:	Not reported
Cleanup Meets Standard:	False
SWIS:	3101
Investigator:	vszhune
Referred To:	Not reported
Reported to Dept:	2016-04-01
CID:	Not reported
Water Affected:	Not reported
Spill Notifier:	Other
Last Inspection:	Not reported
Recommended Penalty:	False
UST Involvement:	False
Remediation Phase:	0
Date Entered In Computer:	2016-04-01
Spill Record Last Update:	2016-05-18
Spiller Name:	Not reported
Spiller Company:	JOSHUA MARTIN
Spiller Address:	Not reported
Spiller City,St,Zip:	NY
Spiller County:	999
Spiller Contact:	JOSHUA MARTIN
Spiller Phone:	646 267 4065
Spiller Extention:	Not reported
DEC Region:	2
DER Facility ID:	479487
DEC Memo:	"4/1/2016: Rashad 100 Forsyth Street has an alternate address of 100 B Forsyth Street. No additional spills found for site, PBS 2-608790 found for 100-102 Forsyth Street, there is a 2500 gallon #2 fuel oil AST in contact with soil. Called Rickie he said that there is hole in cover and that no product was lost, cover needs to be either replaced or fixed, he confirmed tank is 2500 gallons and his company has not yet been retained to do anything further. Empire Environmentals Office Number is: 718-714-6898. Joshua Martins phone number is 646-267-4065. Site will be uploaded to TTF mail merge spreadsheet and assigned to daytime runner DEC Zhune. Owner information: Joshua Martin 100 Forsyth, LLC 199 Lafayette Street New York, NY 10012 5/18/16-Jennifer from Empire Environmental emailed the spill closure letter and the tank tightness test. The letter stated that On April 1, 2016 Empire Evironmental performed am integrity test on (1) 2,500 gallon AST encased in concrete. The tank is encased in concrete with only the top of the tank visible; There was no evidence of soil

TANK TEST FAIL (Continued) **S118638752**

stains on the concrete wrap ot the top of the tank. Upon further inspection they noticed that the manhole cover on top of the tank has a 1/2 hole and had to be replaced along the bolts, gasket and nuts. On april 25, 2016 EES replaced the manhole, bolts, gaskets and nuts. EES then proceed to perform an Estabrook EZY locator plus tank system tightness test; the tank passed. Based on the information in the letter this spill is closed. "

Remarks: "Tank test fail"

Material:

Site ID:	525281
Operable Unit ID:	1274238
Operable Unit:	01
Material ID:	2278805
Material Code:	0001A
Material Name:	#2 fuel oil
Case No.:	Not reported
Material FA:	Petroleum
Quantity:	Not reported
Units:	Not reported
Recovered:	Not reported
Resource Affected:	Not reported
Oxygenate:	Not reported

Tank Test:

AR536 **APARTMENT BUILDING - TTF** **NY LTANKS** **S111160022**
West **273 GRAND STREET** **N/A**
1/4-1/2 **MANHATTAN, NY**
0.263 mi.
1390 ft. **Site 7 of 8 in cluster AR**

Relative:
Higher

Actual:
39 ft.

LTANKS:

Site ID:	452719
Spill Number/Closed Date:	1105086 / Not Reported
Spill Date:	2011-08-03
Spill Cause:	Tank Test Failure
Spill Source:	Commercial/Industrial
Spill Class:	Known release with minimal potential for fire or hazard. DEC Response. Willing Responsible Party. Corrective action taken.
Cleanup Ceased:	Not reported
Cleanup Meets Standard:	False
SWIS:	3101
Investigator:	adzhitom
Referred To:	Not reported
Reported to Dept:	2011-08-03
CID:	Not reported
Water Affected:	Not reported
Spill Notifier:	Other
Last Inspection:	Not reported
Recommended Penalty:	False
UST Involvement:	False
Remediation Phase:	1
Date Entered In Computer:	2011-08-03
Spill Record Last Update:	2015-03-31
Spiller Name:	Not reported

APARTMENT BUILDING - TTF (Continued) **S111160022**

Spiller Company:	BIULDING OWNER
Spiller Address:	Not reported
Spiller City,St,Zip:	NY
Spiller County:	999
Spiller Contact:	TONY (SUPER)
Spiller Phone:	516-507-4424
Spiller Extention:	Not reported
DEC Region:	2
DER Facility ID:	407304
DEC Memo:	"8/15/2012 TTF Spill Case transferred to DEC Tim DeMeo. 03-31-2015 - V. Brevdo As per discussion with Chief of Spill Response Section, this Tank Test Failure Spill Case is transferred to Remediation Section B for management of the project. Spill Case is further assigned to Alexander Zhitomirsky. VB"
Remarks:	"TANK TEST FAIL ON 3000 GAL. TANK"

Material:

Site ID:	452719
Operable Unit ID:	1202893
Operable Unit:	01
Material ID:	2199500
Material Code:	0001A
Material Name:	#2 fuel oil
Case No.:	Not reported
Material FA:	Petroleum
Quantity:	Not reported
Units:	Not reported
Recovered:	Not reported
Resource Affected:	Not reported
Oxygenate:	Not reported

Tank Test:

AR537
West
1/4-1/2
0.263 mi.
1390 ft.

STORE FRONT/APARTMENTS - TTF **NY LTANKS** **S113406284**
273-275 GRAND ST **N/A**
NEW YORK, NY

Site 8 of 8 in cluster AR

Relative:
Higher

Actual:
39 ft.

LTANKS:

Site ID:	479062
Spill Number/Closed Date:	1215732 / Not Reported
Spill Date:	2013-02-20
Spill Cause:	Tank Test Failure
Spill Source:	Commercial/Industrial
Spill Class:	Known release with minimal potential for fire or hazard. DEC Response. Willing Responsible Party. Corrective action taken.
Cleanup Ceased:	Not reported
Cleanup Meets Standard:	False
SWIS:	3101
Investigator:	TJDEMEO
Referred To:	Not reported
Reported to Dept:	2013-02-20
CID:	Not reported
Water Affected:	Not reported
Spill Notifier:	Other

STORE FRONT/APARTMENTS - TTF (Continued) **S113406284**

Last Inspection:	Not reported
Recommended Penalty:	False
UST Involvement:	False
Remediation Phase:	1
Date Entered In Computer:	2013-02-20
Spill Record Last Update:	2016-12-05
Spiller Name:	JEFF MC KENZIE
Spiller Company:	STORE/APT OWNER
Spiller Address:	273-275 GRAND ST
Spiller City,St,Zip:	NEW YORK, NY
Spiller County:	999
Spiller Contact:	JEFF MC KENZIE
Spiller Phone:	(800) 440-8265
Spiller Extention:	Not reported
DEC Region:	2
DER Facility ID:	434334
DEC Memo:	"3/27/13 AFrischeisen intern TTF letter sent. 5-6-14 Dupigny - Notes form Sangesland 3,000 Gal Tank #2 oil PBS Contact: Anthony Rabeua, Marvia Cohen -212-431-9025 contact mike at Ferreukino Fuel 646-739-9677 12/5/16 - Lakhani There are no alternate addresses for this location. There are two other spill numbers associated with this location: #0600519 & #1105086. Active PBS registration #2-607311 exists for the property for a 3000 gallon #2 fuel oil AST. As per the PBS registration, the site owner info is: 273 Grand St Assoc. LLC P.O. Box 997, Knickerbocker New York , NY 10002 Ph: 2124319025 An Environmental Detailed Incident Report dated 4/13/06 reported on drip water spilled out of an 8 cast iron gas main. On 03/31/2015 DEC V. Brevdo noted that as per discussion with Chief of Spill Response Section, Tank Test Failure Spill Case #1105086 is transferred to Remediation Section B for management of the project. Spill Case is further assigned to Alexander Zhitomirsky."
Remarks:	"tank test failure-"

Material:

Site ID:	479062
Operable Unit ID:	1228805
Operable Unit:	01
Material ID:	2226525
Material Code:	0001A
Material Name:	#2 fuel oil
Case No.:	Not reported
Material FA:	Petroleum
Quantity:	1.00
Units:	Gallons
Recovered:	.00
Resource Affected:	Not reported
Oxygenate:	Not reported

Tank Test:

538 South 1/4-1/2 0.265 mi. 1401 ft. | **US POST OFFICE**
224 CLINTON STREET
BENNINGTON (COWLESVILLE), NY | **NY LTANKS** | **S101659262**
N/A

Relative: Lower

Actual: 24 ft.

LTANKS:

Site ID:	319387
Spill Number/Closed Date:	9503829 / 1996-05-20
Spill Date:	1995-06-27
Spill Cause:	Tank Failure
Spill Source:	Institutional, Educational, Gov., Other
Spill Class:	Known release that creates potential for fire or hazard. DEC Response. Willing Responsible Party. Corrective action taken.
Cleanup Ceased:	Not reported
Cleanup Meets Standard:	True
SWIS:	6100
Investigator:	TEDIEFFE
Referred To:	Not reported
Reported to Dept:	1995-06-27
CID:	Not reported
Water Affected:	Not reported
Spill Notifier:	Affected Persons
Last Inspection:	1996-02-20
Recommended Penalty:	False
UST Involvement:	True
Remediation Phase:	0
Date Entered In Computer:	1995-07-07
Spill Record Last Update:	1996-06-25
Spiller Name:	Not reported
Spiller Company:	ROBERT SIEPEL
Spiller Address:	PO BOX 90
Spiller City,St,Zip:	ATTICA, NY 14011
Spiller County:	001
Spiller Contact:	Not reported
Spiller Phone:	Not reported
Spiller Extention:	Not reported
DEC Region:	9
DER Facility ID:	257314
DEC Memo:	"Prior to Sept, 2004 data translation this spill Lead_DEC Field was TED 06/28/95: DEC SITE INSPECT. LOCATED 2 UST FILL PORTS, 1 UST FILLED W/ DIRT, 1 UST CONTAINED 1 INCH WATER W/ STRONG PETRO ODER. 07/12/95: RNL TELECON WITH SEIPEL 07/12/95, HE WILL PROBABLY REMOVE TANKS, AGREED TO SURVEY HIS PROPERTY DUE TO POSSIBLE DOT INVOLVEMENT, WILL SEND LETTER BY 07/21/95. 06/30/95: LETTER SENT TO ROBERT SIEPEL & NYSDOT REQUESTING UST CLOSURE & WELL SAMPLING. 08/01/95: PRP LETTERS SENT TO SIEPEL & NYSDOT REQUESTING UST REMOVAL OR RETURN OF ENCLOSED RIGHT-OF ENTRY FORM. 08/04/95: DEC SITE INSPECT. W/ LOZIER LAB. SAMPLED USPS WELL & SINCLAIR RESIDENCE WELL. 09/07/95: DEC SITE INSPECT. MET W/ JIM WINGATE (DOT), DOT SURVEYED RIGHT-OF-WAY 9/6/95. RECEIVED COPY OF 1963 DOT SURVEY MAP. 09/13/95: DEC SENT LETTER TO SIEPEL INFORMING HIM THAT DOT ROW SURVEY COMPLETED. REQUESTED WORK SCHEDULE OR RETURN OF RIGHT-OF-ENTRY FORM BY 9/22/96. 09/11/95: RECEIVED WELL WATER SAMPLE RESULTS; USPS WELL BQL, SINCLAIR WELL 1.6 ppb 2-CHLOROTOLUENE, ALL OTHER ANALYTES BQL. SAMPLE HOLDING TIMES EXCEEDED LOZIER TO RESAMPLE AT THEIR EXPENSE. 09/25/95: RECEIVED 8/28/95 WELL WATER SAMPLE RESULTS. USPS WELL BQL, SINCLAIR WELL 4.1 ppb 2-CHLOROTOLUENE, 0.62 ppb 1,4-DICHLOROBENZENE ALL OTHER ANALYTES BQL. 09/26/95: SAMPLE RESULTS SENT TO SIEPEL & USPS. 09/27/95: SAMPLE

US POST OFFICE (Continued) **S101659262**

RESULTS SENT TO SINCLAIR & NYSDOH. 10/02/95: RECEIVED SIGNED ROE FORM FROM SIEPEL. 02/14/96: SITE INSPECT. W/ RUSS SAVAGE TO GO OVER UST REMOVAL. 02/20/96: UST's REMOVED, EXCAVATION SAMPLED. TANK APPEARED TO BE OUTSIDE DOT ROW. PICTURES TAKEN. 02/29/96: RECEIVED SOIL SAMPLE RESULTS, MINOR BTEX CONTAMINATION WITHIN SOIL GUIDENCE VALUES. 05/20/96: SITE CLOSED. "

Remarks: "SHEEN FOUND IN DRINKING WATER WELL. ABANDONED UST(S) IN FRONT OF BUILDING 10 FEET FROM WELL."

Material:

Site ID:	319387
Operable Unit ID:	1015056
Operable Unit:	01
Material ID:	365339
Material Code:	0009
Material Name:	gasoline
Case No.:	Not reported
Material FA:	Petroleum
Quantity:	.00
Units:	Gallons
Recovered:	.00
Resource Affected:	Not reported
Oxygenate:	Not reported

Tank Test:

539
NNE
1/4-1/2
0.266 mi.
1403 ft.

APARTMENT BLDG
162 STANTON ST
MANHATTAN, NY

NY LTANKS **S111738859**
N/A

Relative:
Lower

Actual:
25 ft.

LTANKS:

Site ID:	461527
Spill Number/Closed Date:	1113528 / 2014-10-21
Spill Date:	2012-03-02
Spill Cause:	Tank Test Failure
Spill Source:	Private Dwelling
Spill Class:	Known release that creates a file or hazard. DEC Response. Unknown Responsible Party. Corrective action taken. (ISR)
Cleanup Ceased:	Not reported
Cleanup Meets Standard:	False
SWIS:	3101
Investigator:	VXBREVDO
Referred To:	Not reported
Reported to Dept:	2012-03-02
CID:	Not reported
Water Affected:	Not reported
Spill Notifier:	Tank Tester
Last Inspection:	Not reported
Recommended Penalty:	False
UST Involvement:	False
Remediation Phase:	0
Date Entered In Computer:	2012-03-02
Spill Record Last Update:	2014-10-21
Spiller Name:	PARK SQUARE ASSOC

APARTMENT BLDG (Continued) **S111738859**

Spiller Company:	APARTMENT BLDG
Spiller Address:	162 STANTON ST
Spiller City,St,Zip:	MANHATTAN, NY
Spiller County:	999
Spiller Contact:	PARK SQUARE ASSOC
Spiller Phone:	(917) 407-4545
Spiller Extention:	Not reported
DEC Region:	2
DER Facility ID:	415974
DEC Memo:	"PBS: 2-602135 03/02/12 TTF was sent to Park Square Associates Inc 292 Madison Avenue, 14th Floor New York, NY 10017 Attn: Peter Marciano 07/16/13 - Spill Case is transferred from Moses Ajoku (PBS Unit) to Brevdo (Section B) as per DER Region 2 decision - Tank Test Failure Spill Case. VB 08/25/2014 - V. Brevdo Called Mr. Andres Peralta - (917) 731-6607 - Building Maintenance. According to Mr. Peralta, heating oil UST was removed about two years ago, and the building is currently uses natural gas for heating. Mr. Peralta confirmed that there was never petroleum odor in the building and breating air is normal. There is no environmental benefit in keeping this spill case opened. V.B. 10/21/2014 - V. Brevdo Spill Case Closure Decision Apartment Building at 162 Stanton Street, Manhattan. Spill Case Number 1113528 The failure of a 2,000 gallon AST on March 2, 2012 and the accidental filling of the failed tank on March 3, 2012 resulted in a release of an estimated 1,600-2,100 gallons of diesel fuel. NYSDEC was notified upon discovery of the release and spill case was assigned to the site. An immediate removal action was performed with approximately 13 cubic yards of fuel-oil saturated soils (containing an estimated 600 gallons of diesel fuel), 560 gallons of free product, and an additional 4,500 gallons of oily water with an estimated 20% oil content (900 gallons) was removed from the site. An Interim Remedial Measure was then performed consisting of the installation of an aeration system and the addition of oil-eating microbes to the excavation to enhance biodegradation of residual fuel oil trapped by the soils. The system was operated until no evidence of residual product remained on the water table. Post-IRM soil results indicated that the IRM was substantially successful with only Xylene being reported in the soils at a concentration marginally greater than CP-51clean-up standards. Groundwater sampling indicates that residual dissolved compounds remain on-site that exceed water quality standards. However, fingerprint results for free product that has recently appeared in the on-site wells indicates that the site is being impacted by an off-site release of kerosene that is migrating onto the site. The property owner has made a reasonable and mostly successful effort to mitigate the on-site release of diesel fuel. Prior to October 2012, all of recoverable free product had been removed from the site and residual groundwater impacts had been quickly contained and mitigated. There is no potential for residual contamination to impact to human health or the environment from direct contact. Chazen companies requested to close the spill. On August 25, 2014, the Department verified with Mr. Peralta of building maintenance that there was never petroleum odor in the building and breathing air is normal. There is no environmental benefit in keeping this spill case opened. Spill Case is closed effective 10/21/2014. V.B."
Remarks:	"Failed test. Tank removal being planned."

APARTMENT BLDG (Continued) **S111738859**

Material:

Site ID:	461527
Operable Unit ID:	1211613
Operable Unit:	01
Material ID:	2209425
Material Code:	0001A
Material Name:	#2 fuel oil
Case No.:	Not reported
Material FA:	Petroleum
Quantity:	Not reported
Units:	Not reported
Recovered:	Not reported
Resource Affected:	Not reported
Oxygenate:	Not reported

Tank Test:

---

540 SW 1/4-1/2 0.273 mi. 1439 ft.

Relative: Higher

Actual: 35 ft.

MESIOTHA PIFERETH SCHOOL **NY LTANKS** **S109374732**
141 EAST BROADWAY **N/A**
MANHATTAN, NY

LTANKS:

Site ID:	404486
Spill Number/Closed Date:	0807161 / 2013-10-31
Spill Date:	2008-09-25
Spill Cause:	Tank Test Failure
Spill Source:	Institutional, Educational, Gov., Other
Spill Class:	Known release with minimal potential for fire or hazard. DEC Response. Willing Responsible Party. Corrective action taken.
Cleanup Ceased:	Not reported
Cleanup Meets Standard:	False
SWIS:	3101
Investigator:	VXBREVDO
Referred To:	Not reported
Reported to Dept:	2008-09-25
CID:	Not reported
Water Affected:	Not reported
Spill Notifier:	Other
Last Inspection:	Not reported
Recommended Penalty:	False
UST Involvement:	False
Remediation Phase:	0
Date Entered In Computer:	2008-09-25
Spill Record Last Update:	2013-10-31
Spiller Name:	RABBI BRICK
Spiller Company:	MESIOTHA PIFERETH SCHOOL
Spiller Address:	141 EAST BROADWAY
Spiller City,St,Zip:	MANHATTAN, NY
Spiller County:	999
Spiller Contact:	RABBI BRICK
Spiller Phone:	(212) 964-2830
Spiller Extention:	Not reported
DEC Region:	2
DER Facility ID:	353752

MESIOTHA PIFERETH SCHOOL (Continued) **S109374732**

DEC Memo: "PBS 2-606526 TTF letter sent to: Rabbi Brick Mesiutha Tirereth Jerusalem School 145 East Broadway New York, NY 10002 07/16/13 - Spill Case is transferred from Moses Ajoku (PBS Unit) to V. Brevdo (Section B) as per DER Region 2 decision - Tank Test Failure Spill Case. VB 10/31/2013 - V. Brevdo Reviewed Spill Report and PBS records. No actual oil release was detected in this TTF spill case. This spill was reported on September 25, 2008 and TTF letter was sent on September 30, 2008. After TTF letter was sent, this tank was re-tested on November 11, 2008 and passed the test including both tank and the system which is attested by EZY 3 Locator Plus final report (e-docs for PBS case No. 2-606526). Tank received PBS certificate on 05/16/2011 which expires on 07/26/2016. Based on this information, the Department determined that no further investigation of this spill case is warranted. Closing this TTF spill case is appropriate at this time. Spil case is closed effective October 31, 2013. No spill closure letter is sent. VB. "

Remarks: "Caller conducted a EZ3 test and had a failure. No spill detected. A tank company has been called, ABC tank."

Material:

Site ID:	404486
Operable Unit ID:	1161143
Operable Unit:	01
Material ID:	2152331
Material Code:	0002A
Material Name:	#4 fuel oil
Case No.:	Not reported
Material FA:	Petroleum
Quantity:	Not reported
Units:	Not reported
Recovered:	Not reported
Resource Affected:	Not reported
Oxygenate:	Not reported

Tank Test:

BA541 **SUNLAND REALTY INC** **NY LTANKS** **S102555964**
WSW **76 CANAL STREET** **N/A**
1/4-1/2 **MANHATTAN, NY**
0.298 mi.
1572 ft. **Site 1 of 3 in cluster BA**

Relative:
Higher

Actual:
41 ft.

LTANKS:

Site ID:	86845
Spill Number/Closed Date:	9700200 / 2003-03-10
Spill Date:	1997-04-03
Spill Cause:	Tank Failure
Spill Source:	Commercial/Industrial
Spill Class:	Known release with minimal potential for fire or hazard. DEC Response. Willing Responsible Party. Corrective action taken.
Cleanup Ceased:	Not reported
Cleanup Meets Standard:	False
SWIS:	3101
Investigator:	GUTIERREZ
Referred To:	Not reported
Reported to Dept:	1997-04-03

SUNLAND REALTY INC (Continued) **S102555964**

CID:	266
Water Affected:	Not reported
Spill Notifier:	Other
Last Inspection:	Not reported
Recommended Penalty:	False
UST Involvement:	False
Remediation Phase:	0
Date Entered In Computer:	1997-04-03
Spill Record Last Update:	2003-03-10
Spiller Name:	KEN CHAN
Spiller Company:	SUNLAND REALTY INC
Spiller Address:	76 CANAL STREET
Spiller City,St,Zip:	NEW YORK, NY
Spiller County:	001
Spiller Contact:	KEN CHAN
Spiller Phone:	(212) 966-6964
Spiller Extention:	Not reported
DEC Region:	2
DER Facility ID:	79623
DEC Memo:	""
Remarks:	"LEAK FROM PATCH ON TANK. ONTO CONCRETE BASEMENT FLOOR. TANK BEING REPAIRED. BEING CLEANED UP."

Material:

Site ID:	86845
Operable Unit ID:	1046623
Operable Unit:	01
Material ID:	336813
Material Code:	0001A
Material Name:	#2 fuel oil
Case No.:	Not reported
Material FA:	Petroleum
Quantity:	15.00
Units:	Gallons
Recovered:	15.00
Resource Affected:	Not reported
Oxygenate:	Not reported

Tank Test:

542
ESE
1/4-1/2
0.304 mi.
1603 ft.

500 GRAND CONCOURSE **NY LTANKS** **S104073431**
500 GRAND CONCOURSE **N/A**
NEW YORK CITY, NY

Relative:
Lower

Actual:
31 ft.

LTANKS:

Site ID:	92997
Spill Number/Closed Date:	9002366 / 1992-09-30
Spill Date:	1990-05-31
Spill Cause:	Tank Test Failure
Spill Source:	Institutional, Educational, Gov., Other
Spill Class:	Known release with minimal potential for fire or hazard. DEC Response. Willing Responsible Party. Corrective action taken.
Cleanup Ceased:	1992-09-30
Cleanup Meets Standard:	False

500 GRAND CONCOURSE (Continued) **S104073431**

SWIS:	0301
Investigator:	BATTISTA
Referred To:	Not reported
Reported to Dept:	1990-05-31
CID:	Not reported
Water Affected:	Not reported
Spill Notifier:	Tank Tester
Last Inspection:	Not reported
Recommended Penalty:	False
UST Involvement:	False
Remediation Phase:	0
Date Entered In Computer:	1990-06-01
Spill Record Last Update:	1994-05-12
Spiller Name:	Not reported
Spiller Company:	Not reported
Spiller Address:	Not reported
Spiller City,St,Zip:	***Update***, ZZ
Spiller County:	001
Spiller Contact:	Not reported
Spiller Phone:	Not reported
Spiller Extention:	Not reported
DEC Region:	2
DER Facility ID:	83396
DEC Memo:	""
Remarks:	"10K TANK (SYSTEM) FAILED HORNER EZY CHECK, VISUAL GROSS LEAK, FUEL LEAKING THROUGH CONCRETE BASEMENT WALL, TO PUMP TANK, WILL EXCAVATE, ISOLATE & RETEST."

Material:

Site ID:	92997
Operable Unit ID:	942221
Operable Unit:	01
Material ID:	437109
Material Code:	0002A
Material Name:	#4 fuel oil
Case No.:	Not reported
Material FA:	Petroleum
Quantity:	-1.00
Units:	Not reported
Recovered:	.00
Resource Affected:	Not reported
Oxygenate:	Not reported

Tank Test:

Site ID:	92997
Spill Tank Test:	1537140
Tank Number:	Not reported
Tank Size:	0
Test Method:	00
Leak Rate:	.00
Gross Fail:	Not reported
Modified By:	Spills
Last Modified:	Not reported
Test Method:	Unknown

BA543 **3 ALLEN ST** **NY LTANKS** **S102671933**
WSW **3 ALLEN ST** **N/A**
1/4-1/2 **NYC, NY**
0.313 mi.
1652 ft. **Site 2 of 3 in cluster BA**

Relative:
Higher

Actual:
41 ft.

LTANKS:

Site ID:	80549
Spill Number/Closed Date:	9205811 / 1992-08-20
Spill Date:	1992-08-20
Spill Cause:	Tank Overfill
Spill Source:	Commercial/Industrial
Spill Class:	Known release with minimal potential for fire or hazard. DEC Response. Willing Responsible Party. Corrective action taken.
Cleanup Ceased:	1992-08-20
Cleanup Meets Standard:	True
SWIS:	3101
Investigator:	KSTANG
Referred To:	Not reported
Reported to Dept:	1992-08-20
CID:	Not reported
Water Affected:	Not reported
Spill Notifier:	Other
Last Inspection:	Not reported
Recommended Penalty:	False
UST Involvement:	False
Remediation Phase:	0
Date Entered In Computer:	1992-08-26
Spill Record Last Update:	2004-09-30
Spiller Name:	Not reported
Spiller Company:	Not reported
Spiller Address:	Not reported
Spiller City,St,Zip:	***Update***, ZZ
Spiller County:	001
Spiller Contact:	Not reported
Spiller Phone:	Not reported
Spiller Extention:	Not reported
DEC Region:	2
DER Facility ID:	74643
DEC Memo:	"Prior to Sept, 2004 data translation this spill Lead_DEC Field was TANG "
Remarks:	"SORBENT APPLIED."

Material:

Site ID:	80549
Operable Unit ID:	973148
Operable Unit:	01
Material ID:	410002
Material Code:	0001A
Material Name:	#2 fuel oil
Case No.:	Not reported
Material FA:	Petroleum
Quantity:	2.00
Units:	Gallons
Recovered:	.00
Resource Affected:	Not reported
Oxygenate:	Not reported

3 ALLEN ST (Continued) **S102671933**

Tank Test:

BA544
WSW
1/4-1/2
0.313 mi.
1652 ft.

Relative:
Higher

Actual:
41 ft.

3 ALLEN STREET **NY LTANKS** **S102672275**
3 ALLEN STREET **N/A**
MANHATTAN, NY

Site 3 of 3 in cluster BA

LTANKS:

Site ID:	183804
Spill Number/Closed Date:	9310041 / 1993-11-18
Spill Date:	1993-11-18
Spill Cause:	Tank Overfill
Spill Source:	Commercial/Industrial
Spill Class:	Known release with minimal potential for fire or hazard. DEC Response. Willing Responsible Party. Corrective action taken.
Cleanup Ceased:	1993-11-18
Cleanup Meets Standard:	True
SWIS:	3101
Investigator:	CAMMISA
Referred To:	Not reported
Reported to Dept:	1993-11-18
CID:	Not reported
Water Affected:	Not reported
Spill Notifier:	Other
Last Inspection:	Not reported
Recommended Penalty:	False
UST Involvement:	False
Remediation Phase:	0
Date Entered In Computer:	1993-11-19
Spill Record Last Update:	2004-09-30
Spiller Name:	Not reported
Spiller Company:	Not reported
Spiller Address:	Not reported
Spiller City,St,Zip:	***Update***, ZZ
Spiller County:	001
Spiller Contact:	Not reported
Spiller Phone:	Not reported
Spiller Extention:	Not reported
DEC Region:	2
DER Facility ID:	153846
DEC Memo:	""
Remarks:	"OVER ORDER - CONTAINED ON SIDEWALK - WHALECO TO CLEANING."

Material:

Site ID:	183804
Operable Unit ID:	991748
Operable Unit:	01
Material ID:	392678
Material Code:	0001A
Material Name:	#2 fuel oil
Case No.:	Not reported
Material FA:	Petroleum
Quantity:	-1.00
Units:	Gallons
Recovered:	.00

3 ALLEN STREET (Continued) **S102672275**

Resource Affected: Not reported
Oxygenate: Not reported

Tank Test:

BB545 **EXXONMOBIL S/S** **NY LTANKS** **S104507474**
WSW **2 PIKE ST** **N/A**
1/4-1/2 **NEW YORK, NY**
0.320 mi.
1691 ft. **Site 1 of 5 in cluster BB**

Relative:
Higher

Actual:
40 ft.

LTANKS:

Site ID:	120306
Spill Number/Closed Date:	9903211 / 1999-06-23
Spill Date:	1999-06-20
Spill Cause:	Tank Overfill
Spill Source:	Gasoline Station or other PBS Facility
Spill Class:	Known release with minimal potential for fire or hazard. DEC Response. Willing Responsible Party. Corrective action taken.
Cleanup Ceased:	Not reported
Cleanup Meets Standard:	False
SWIS:	3101
Investigator:	SPSARNOW
Referred To:	Not reported
Reported to Dept:	1999-06-20
CID:	252
Water Affected:	Not reported
Spill Notifier:	Responsible Party
Last Inspection:	Not reported
Recommended Penalty:	False
UST Involvement:	True
Remediation Phase:	0
Date Entered In Computer:	1999-06-20
Spill Record Last Update:	2003-09-10
Spiller Name:	JOANNE WALLACH
Spiller Company:	EXXONMOBIL
Spiller Address:	3225 GALLOWS RAOD
Spiller City,St,Zip:	FAIRFAX, VA 22037
Spiller County:	001
Spiller Contact:	SIMMONS VALERIS
Spiller Phone:	(212) 966-0571
Spiller Extention:	Not reported
DEC Region:	2
DER Facility ID:	104461
DEC Memo:	"Prior to Sept, 2004 data translation this spill Lead_DEC Field was SARNOWICZ Reassigned from DEC Sigona on August 4, 2003, as per Letter from P. David Smith, Bureau Director, Remedial Bureau B. This spill site has been consolidated under Spill No. 9207898. 6/23/99 - Saccacio - Contacted the station owner and mobil. The owner did't have much info but mobil said that the station ordered the wrong amount. He thinks their stick chart is wrong. He said that the product was picked up with sorbent pads and Speedi-dry. In a letter he sent to the DEC on 6/21/99 he said that the waste was disposed of and hazardous and that the spill was cleaned up."
Remarks:	"SPILL IS UNDER INVESTIGATION BUT HAS BEEN CLEANED UP AT THIS TIME."

EXXONMOBIL S/S (Continued) **S104507474**

Material:

Site ID:	120306
Operable Unit ID:	1082135
Operable Unit:	01
Material ID:	303141
Material Code:	0009
Material Name:	gasoline
Case No.:	Not reported
Material FA:	Petroleum
Quantity:	10.00
Units:	Gallons
Recovered:	10.00
Resource Affected:	Not reported
Oxygenate:	Not reported

Tank Test:

BB546
WSW
1/4-1/2
0.320 mi.
1691 ft.

EXXONMOBIL
2 PIKE STREET
NEW YORK, NY

NY LTANKS **S102673258**
NY Spills **N/A**

Site 2 of 5 in cluster BB

Relative:
Higher

Actual:
40 ft.

LTANKS:

Site ID:	346866
Spill Number/Closed Date:	0502493 / 2006-03-22
Spill Date:	2005-06-01
Spill Cause:	Tank Test Failure
Spill Source:	Gasoline Station or other PBS Facility
Spill Class:	Known release with minimal potential for fire or hazard. DEC Response. Willing Responsible Party. Corrective action taken.
Cleanup Ceased:	Not reported
Cleanup Meets Standard:	False
SWIS:	3101
Investigator:	KPSARNOW
Referred To:	Not reported
Reported to Dept:	2005-06-01
CID:	408
Water Affected:	Not reported
Spill Notifier:	Tank Tester
Last Inspection:	Not reported
Recommended Penalty:	False
UST Involvement:	False
Remediation Phase:	0
Date Entered In Computer:	2005-06-01
Spill Record Last Update:	2006-03-22
Spiller Name:	JAY HOFFICKER
Spiller Company:	MOBIL SERVICE STATION # 2
Spiller Address:	2 PIKE ST
Spiller City,St,Zip:	NEW YORK CITY, NY
Spiller County:	001
Spiller Contact:	JAY HOFFICKER
Spiller Phone:	(908) 272-6579
Spiller Extention:	Not reported
DEC Region:	2
DER Facility ID:	293128

EXXONMOBIL (Continued) **S102673258**

DEC Memo: ""
Remarks: ""

Material:
Site ID: 346866
Operable Unit ID: 1104622
Operable Unit: 01
Material ID: 584837
Material Code: 0022
Material Name: waste oil/used oil
Case No.: Not reported
Material FA: Petroleum
Quantity: .00
Units: Gallons
Recovered: .00
Resource Affected: Not reported
Oxygenate: Not reported

Tank Test:
Site ID: 346866
Spill Tank Test: 1548956
Tank Number: Not reported
Tank Size: 1000
Test Method: 03
Leak Rate: .00
Gross Fail: Not reported
Modified By: Watchdog
Last Modified: Not reported
Test Method: Horner EZ Check I or II

Site ID: 120300
Spill Number/Closed Date: 0111386 / 2003-07-29
Spill Date: 2002-03-02
Spill Cause: Tank Test Failure
Spill Source: Gasoline Station or other PBS Facility
Spill Class: Known release that creates potential for fire or hazard. DEC Response. Willing Responsible Party. Corrective action taken.
Cleanup Ceased: Not reported
Cleanup Meets Standard: False
SWIS: 3101
Investigator: SPSARNOW
Referred To: Not reported
Reported to Dept: 2002-03-02
CID: 281
Water Affected: Not reported
Spill Notifier: Tank Tester
Last Inspection: Not reported
Recommended Penalty: False
UST Involvement: True
Remediation Phase: 0
Date Entered In Computer: 2002-03-02
Spill Record Last Update: 2003-09-10
Spiller Name: JOANNE WALLACH
Spiller Company: EXXONMOBIL
Spiller Address: 3225 GALLOWS ROAD

EXXONMOBIL (Continued) **S102673258**

Spiller City,St,Zip:	FAIRFAX, VA 22037-
Spiller County:	001
Spiller Contact:	GES/HOWARD DORNER
Spiller Phone:	(631) 420-5095
Spiller Extention:	21
DEC Region:	2
DER Facility ID:	104461
DEC Memo:	"Prior to Sept, 2004 data translation this spill Lead_DEC Field was SARNOWICZ Reassigned from DEC Sigona on August 4, 2003, as per Letter from P. David Smith, Bureau Director, Remedial Bureau B. This spill site has been consolidated under Spill No. 9207898. "
Remarks:	"TANK TEST FAILURE AT ABOVE LOCATION. MOBIL TO BE ADVISED OF TEST RESULTS."

Material:

Site ID:	120300
Operable Unit ID:	849905
Operable Unit:	01
Material ID:	525415
Material Code:	0009
Material Name:	gasoline
Case No.:	Not reported
Material FA:	Petroleum
Quantity:	.00
Units:	Gallons
Recovered:	.00
Resource Affected:	Not reported
Oxygenate:	Not reported

Tank Test:

Site ID:	120300
Spill Tank Test:	1526915
Tank Number:	1
Tank Size:	4000
Test Method:	03
Leak Rate:	.00
Gross Fail:	F
Modified By:	Spills
Last Modified:	Not reported
Test Method:	Horner EZ Check I or II

Site ID:	120301
Spill Number/Closed Date:	0205061 / 2003-07-29
Spill Date:	2002-08-13
Spill Cause:	Tank Failure
Spill Source:	Gasoline Station or other PBS Facility
Spill Class:	Known release that creates potential for fire or hazard. DEC Response. Willing Responsible Party. Corrective action taken.
Cleanup Ceased:	Not reported
Cleanup Meets Standard:	False
SWIS:	3101
Investigator:	SPSARNOW
Referred To:	Not reported
Reported to Dept:	2002-08-13
CID:	270

EXXONMOBIL (Continued) **S102673258**

Water Affected:	Not reported
Spill Notifier:	Affected Persons
Last Inspection:	Not reported
Recommended Penalty:	False
UST Involvement:	True
Remediation Phase:	0
Date Entered In Computer:	2002-08-13
Spill Record Last Update:	2003-09-10
Spiller Name:	JOANN WALLACH
Spiller Company:	EXXONMOBIL
Spiller Address:	1900 EAST LINDEN AV
Spiller City,St,Zip:	LINDEN, NJ 07036
Spiller County:	001
Spiller Contact:	EXXON MOBIL
Spiller Phone:	(908) 474-2745
Spiller Extention:	Not reported
DEC Region:	2
DER Facility ID:	104461
DEC Memo:	"Prior to Sept, 2004 data translation this spill Lead_DEC Field was SARNOWICZ Reassigned from DEC Sigona on August 4, 2003, as per Letter from P. David Smith, Bureau Director, Remedial Bureau B. This spill site has been consolidated under Spill No. 9207898. "
Remarks:	"Contaminated soil discovered at site existing spill number 0111386 Anthony Sigona is DEC contact."

Material:

Site ID:	120301
Operable Unit ID:	857825
Operable Unit:	01
Material ID:	519269
Material Code:	0009
Material Name:	gasoline
Case No.:	Not reported
Material FA:	Petroleum
Quantity:	.00
Units:	Gallons
Recovered:	.00
Resource Affected:	Not reported
Oxygenate:	Not reported

Tank Test:

Site ID:	120302
Spill Number/Closed Date:	0205097 / 2003-07-29
Spill Date:	2002-08-14
Spill Cause:	Tank Failure
Spill Source:	Gasoline Station or other PBS Facility
Spill Class:	Known release with minimal potential for fire or hazard. DEC Response. Willing Responsible Party. Corrective action taken.
Cleanup Ceased:	Not reported
Cleanup Meets Standard:	False
SWIS:	3101
Investigator:	SPSARNOW
Referred To:	Not reported
Reported to Dept:	2002-08-14

EXXONMOBIL (Continued) **S102673258**

CID:	270
Water Affected:	Not reported
Spill Notifier:	Affected Persons
Last Inspection:	Not reported
Recommended Penalty:	False
UST Involvement:	True
Remediation Phase:	0
Date Entered In Computer:	2002-08-14
Spill Record Last Update:	2003-09-10
Spiller Name:	JOANNE WALLACH
Spiller Company:	EXXONMOBIL
Spiller Address:	3225 GALLOWS ROAD
Spiller City,St,Zip:	FAIRFAX, VA 22037-
Spiller County:	001
Spiller Contact:	EXXON MOBIL
Spiller Phone:	(908) 474-2745
Spiller Extention:	Not reported
DEC Region:	2
DER Facility ID:	104461
DEC Memo:	"Prior to Sept, 2004 data translation this spill Lead_DEC Field was SARNOWICZ This spill site has been consolidated under Spill No. 9207898. "
Remarks:	"Possible Contaminated Soil"

Material:

Site ID:	120302
Operable Unit ID:	856380
Operable Unit:	01
Material ID:	519304
Material Code:	0009
Material Name:	gasoline
Case No.:	Not reported
Material FA:	Petroleum
Quantity:	.00
Units:	Gallons
Recovered:	.00
Resource Affected:	Not reported
Oxygenate:	Not reported

Tank Test:

Site ID:	120304
Spill Number/Closed Date:	0210571 / 2003-07-29
Spill Date:	2003-01-21
Spill Cause:	Tank Failure
Spill Source:	Gasoline Station or other PBS Facility
Spill Class:	Known release that creates potential for fire or hazard. DEC Response. Willing Responsible Party. Corrective action taken.
Cleanup Ceased:	Not reported
Cleanup Meets Standard:	False
SWIS:	3101
Investigator:	SPSARNOW
Referred To:	Not reported
Reported to Dept:	2003-01-21
CID:	281

EXXONMOBIL (Continued) **S102673258**

Water Affected:	Not reported
Spill Notifier:	Other
Last Inspection:	Not reported
Recommended Penalty:	False
UST Involvement:	True
Remediation Phase:	0
Date Entered In Computer:	2003-01-21
Spill Record Last Update:	2003-09-10
Spiller Name:	JOANNE WALLACH
Spiller Company:	EXXONMOBIL
Spiller Address:	1900 E LINDEN AVE
Spiller City,St,Zip:	LINDEN, NJ 07036
Spiller County:	001
Spiller Contact:	JOANNE WALLACH
Spiller Phone:	(908) 474-2745
Spiller Extention:	Not reported
DEC Region:	2
DER Facility ID:	104461
DEC Memo:	"Prior to Sept, 2004 data translation this spill Lead_DEC Field was SARNOWICZ Reassigned from DEC Sigona on August 4, 2003, as per Letter from P. David Smith, Bureau Director, Remedial Bureau B. SOIL CONTAMINATION LETTER SENT TO JOANNE WALLACH. 1/21/2003 This spill site has been consolidated under Spill No. 9207898. "
Remarks:	"SAMPLE REVEALed CONTAMINATION AT ABOVE LOCATION."

Material:

Site ID:	120304
Operable Unit ID:	863959
Operable Unit:	01
Material ID:	513954
Material Code:	0009
Material Name:	gasoline
Case No.:	Not reported
Material FA:	Petroleum
Quantity:	.00
Units:	Gallons
Recovered:	.00
Resource Affected:	Not reported
Oxygenate:	Not reported

Tank Test:

Site ID:	120305
Spill Number/Closed Date:	9801049 / 1998-04-23
Spill Date:	1998-04-23
Spill Cause:	Tank Overfill
Spill Source:	Gasoline Station or other PBS Facility
Spill Class:	Known release with minimal potential for fire or hazard. DEC Response. Willing Responsible Party. Corrective action taken.
Cleanup Ceased:	Not reported
Cleanup Meets Standard:	False
SWIS:	3101
Investigator:	SPSARNOW
Referred To:	Not reported
Reported to Dept:	1998-04-24

EXXONMOBIL (Continued) **S102673258**

CID:	366
Water Affected:	Not reported
Spill Notifier:	Responsible Party
Last Inspection:	Not reported
Recommended Penalty:	False
UST Involvement:	True
Remediation Phase:	0
Date Entered In Computer:	1998-04-24
Spill Record Last Update:	2003-09-10
Spiller Name:	MIKE MEOLA
Spiller Company:	EXXONMOBIL CORPORATION
Spiller Address:	464 DOUGHTY BLVD.
Spiller City,St,Zip:	INWOOD, NY 11096
Spiller County:	001
Spiller Contact:	SIMMONS VALERIS
Spiller Phone:	(212) 966-0571
Spiller Extention:	Not reported
DEC Region:	2
DER Facility ID:	104461
DEC Memo:	"Prior to Sept, 2004 data translation this spill Lead_DEC Field was SARNOWICZ Reassigned from DEC Sigona on August 4, 2003, as per Letter from P. David Smith, Bureau Director, Remedial Bureau B. This spill site has been consolidated under Spill No. 9207898. Reassigned from Tomasello to Sigona on 10/27/00"
Remarks:	"CALLER REPORTING AN OVERFILL OF 3 GALS INTO SEWER."

Material:

Site ID:	120305
Operable Unit ID:	1058525
Operable Unit:	01
Material ID:	322992
Material Code:	0009
Material Name:	gasoline
Case No.:	Not reported
Material FA:	Petroleum
Quantity:	3.00
Units:	Gallons
Recovered:	.00
Resource Affected:	Not reported
Oxygenate:	Not reported

Tank Test:

Site ID:	267678
Spill Number/Closed Date:	9514395 / 1996-02-12
Spill Date:	1996-02-10
Spill Cause:	Tank Overfill
Spill Source:	Gasoline Station or other PBS Facility
Spill Class:	Known release that creates a file or hazard. DEC Response. Willing Responsible Party. Corrective action taken.
Cleanup Ceased:	Not reported
Cleanup Meets Standard:	False
SWIS:	3101
Investigator:	SPSARNOW
Referred To:	Not reported

EXXONMOBIL (Continued) **S102673258**

Reported to Dept:	1996-02-10
CID:	282
Water Affected:	Not reported
Spill Notifier:	Responsible Party
Last Inspection:	Not reported
Recommended Penalty:	False
UST Involvement:	True
Remediation Phase:	0
Date Entered In Computer:	1996-02-10
Spill Record Last Update:	2003-09-10
Spiller Name:	HER LAUTH
Spiller Company:	ISLAND TRASPORTATION
Spiller Address:	5700 47TH STREET
Spiller City,St,Zip:	MASPETH, NY
Spiller County:	001
Spiller Contact:	SIMONS VALERIS
Spiller Phone:	(212) 966-0571
Spiller Extention:	Not reported
DEC Region:	2
DER Facility ID:	218064
DEC Memo:	"Prior to Sept, 2004 data translation this spill Lead_DEC Field was SARNOWICZ Reassigned from DEC Sigona on August 4, 2003, as per Letter from P. David Smith, Bureau Director, Remedial Bureau B. This spill site has been consolidated under Spill No. 9207898. Reassigned from Mulqueen to Sigona on 10/27/00."
Remarks:	"The driver overfilled the gas island and the spill was flushed down the sewer by the new york city fire dept on the scene. "

Material:

Site ID:	267678
Operable Unit ID:	1028934
Operable Unit:	01
Material ID:	354521
Material Code:	0009
Material Name:	gasoline
Case No.:	Not reported
Material FA:	Petroleum
Quantity:	10.00
Units:	Gallons
Recovered:	.00
Resource Affected:	Not reported
Oxygenate:	Not reported

Tank Test:

SPILLS:

Facility ID:	0206274
Facility Type:	ER
DER Facility ID:	104461
Site ID:	120303
DEC Region:	2
Spill Date:	2002-09-17
Spill Number/Closed Date:	0206274 / 2003-07-29
Spill Cause:	Equipment Failure
Spill Class:	Known release with minimal potential for fire or hazard. DEC Response.

EXXONMOBIL (Continued) **S102673258**

	Willing Responsible Party. Corrective action taken.
SWIS:	3101
Investigator:	SPSARNOW
Referred To:	Not reported
Reported to Dept:	2002-09-17
CID:	390
Water Affected:	Not reported
Spill Source:	Commercial Vehicle
Spill Notifier:	Local Agency
Cleanup Ceased:	Not reported
Cleanup Meets Std:	False
Last Inspection:	Not reported
Recommended Penalty:	False
UST Trust:	False
Remediation Phase:	0
Date Entered In Computer:	2002-09-17
Spill Record Last Update:	2003-09-10
Spiller Name:	UNK
Spiller Company:	TYREE BROS
Spiller Address:	208 RT 109
Spiller City,St,Zip:	FARMINGDALE, NY 11735-
Spiller Company:	001
Contact Name:	JOANNE WALLACH
Contact Phone:	(908) 474-2745
DEC Memo:	"Prior to Sept, 2004 data translation this spill Lead_DEC Field was SARNOWICZ Reassigned from DEC Sigona on August 4, 2003, as per Letter from P. David Smith, Bureau Director, Remedial Bureau B. This spill site has been consolidated under Spill No. 9207898. "
Remarks:	"line on a backhoe ruptured - equipment will be repaired tomorrow morning - then impacted soil will be removed"

Material:

Site ID:	120303
Operable Unit ID:	858763
Operable Unit:	01
Material ID:	516890
Material Code:	0010
Material Name:	hydraulic oil
Case No.:	Not reported
Material FA:	Petroleum
Quantity:	2.00
Units:	Gallons
Recovered:	.00
Resource Affected:	Not reported
Oxygenate:	Not reported

Tank Test:

BB547 WSW 1/4-1/2 0.320 mi. 1691 ft. | **EXXONMOBIL S/S**
2 PIKE STREET
NEW YORK, NY | **NY LTANKS** | **S102663042**
N/A

Site 3 of 5 in cluster BB

Relative: Higher

Actual: 40 ft.

LTANKS:

Site ID:	267679
Spill Number/Closed Date:	9702389 / 1997-06-30
Spill Date:	1997-05-26
Spill Cause:	Tank Overfill
Spill Source:	Tank Truck
Spill Class:	Known release with minimal potential for fire or hazard. DEC Response. Willing Responsible Party. Corrective action taken.
Cleanup Ceased:	Not reported
Cleanup Meets Standard:	False
SWIS:	3101
Investigator:	SPSARNOW
Referred To:	Not reported
Reported to Dept:	1997-05-26
CID:	266
Water Affected:	Not reported
Spill Notifier:	Federal Government
Last Inspection:	Not reported
Recommended Penalty:	False
UST Involvement:	False
Remediation Phase:	0
Date Entered In Computer:	1997-05-26
Spill Record Last Update:	2003-09-10
Spiller Name:	LYNN CARDWELL
Spiller Company:	EXXONMOBIL CORPORATION
Spiller Address:	464 DOUGHTY BOULEVARD
Spiller City,St,Zip:	INWOOD, NY 11696
Spiller County:	001
Spiller Contact:	Not reported
Spiller Phone:	Not reported
Spiller Extention:	Not reported
DEC Region:	2
DER Facility ID:	218064
DEC Memo:	"Prior to Sept, 2004 data translation this spill Lead_DEC Field was SARNOWICZ Reassigned from DEC Sigona on August 4, 2003, as per Letter from P. David Smith, Bureau Director, Remedial Bureau B. This spill site has been consolidated under Spill No. 9207898. REFERED TO PBS FOR INSPECTION Reassigned from Mulqueen to Sigona on 10/27/00"
Remarks:	"OVERFILL OF UNDERGROUND STORAGE TANK. ONTO CONCRETE. CLEANED UP."

Material:

Site ID:	267679
Operable Unit ID:	1045110
Operable Unit:	01
Material ID:	335321
Material Code:	0009
Material Name:	gasoline
Case No.:	Not reported
Material FA:	Petroleum
Quantity:	7.00
Units:	Gallons
Recovered:	.00
Resource Affected:	Not reported

EXXONMOBIL S/S (Continued) **S102663042**

Oxygenate: Not reported

Tank Test:

BB548
WSW
1/4-1/2
0.320 mi.
1691 ft.

EXXONMOBIL
2 PIKE STREET
NEW YORK, NY

NY LTANKS **S102239063**
N/A

Site 4 of 5 in cluster BB

Relative:
Higher

Actual:
40 ft.

LTANKS:

Site ID:	267677
Spill Number/Closed Date:	9514394 / 1996-02-12
Spill Date:	1996-02-10
Spill Cause:	Tank Failure
Spill Source:	Gasoline Station or other PBS Facility
Spill Class:	Known release that creates a file or hazard. DEC Response. Willing Responsible Party. Corrective action taken.
Cleanup Ceased:	Not reported
Cleanup Meets Standard:	False
SWIS:	3101
Investigator:	SPSARNOW
Referred To:	Not reported
Reported to Dept:	1996-02-10
CID:	365
Water Affected:	Not reported
Spill Notifier:	Local Agency
Last Inspection:	Not reported
Recommended Penalty:	False
UST Involvement:	True
Remediation Phase:	0
Date Entered In Computer:	1996-02-10
Spill Record Last Update:	2003-09-10
Spiller Name:	JOANNE WALLACH
Spiller Company:	EXXONMOBIL
Spiller Address:	3225 GALLOWS ROAD
Spiller City,St,Zip:	FAIRFAX, VA 22037-
Spiller County:	001
Spiller Contact:	Not reported
Spiller Phone:	Not reported
Spiller Extention:	Not reported
DEC Region:	2
DER Facility ID:	218064
DEC Memo:	"Prior to Sept, 2004 data translation this spill Lead_DEC Field was SARNOWICZ Reassigned from DEC Sigona on August 4, 2003, as per Letter from P. David Smith, Bureau Director, Remedial Bureau B. This spill site has been consolidated under Spill No. 9207898. Mishap on delivery - stick line left open - gasoline delivered by Island transport - 5700 47th Street, Maspeth N.Y. 11378 - Scott Almwick from Island, on scene. (718) 821-6900 - Refer to 9514395. Spill impacted sewer system & caused explosion of sewers along Pike and West Broadway. "
Remarks:	"Fire & explosion caused 15 manholes to blow please call back dep"

Material:

Site ID:	267677

EXXONMOBIL (Continued) **S102239063**

Operable Unit ID:	1028932
Operable Unit:	01
Material ID:	354520
Material Code:	0009
Material Name:	gasoline
Case No.:	Not reported
Material FA:	Petroleum
Quantity:	.00
Units:	Gallons
Recovered:	.00
Resource Affected:	Not reported
Oxygenate:	Not reported

Tank Test:

BB549 **EXXONMOBIL S/S** **NY LTANKS** **S100493741**
WSW **2 PIKE STREET** **N/A**
1/4-1/2 **NEW YORK, NY**
0.320 mi.
1691 ft. **Site 5 of 5 in cluster BB**

Relative:
Higher

Actual:
40 ft.

LTANKS:

Site ID:	267674
Spill Number/Closed Date:	0306333 / 2003-10-09
Spill Date:	2003-09-15
Spill Cause:	Tank Test Failure
Spill Source:	Gasoline Station or other PBS Facility
Spill Class:	Known release that creates potential for fire or hazard. DEC Response. Willing Responsible Party. Corrective action taken.
Cleanup Ceased:	Not reported
Cleanup Meets Standard:	False
SWIS:	3101
Investigator:	SPSARNOW
Referred To:	Not reported
Reported to Dept:	2003-09-15
CID:	418
Water Affected:	Not reported
Spill Notifier:	Tank Tester
Last Inspection:	Not reported
Recommended Penalty:	False
UST Involvement:	True
Remediation Phase:	0
Date Entered In Computer:	2003-09-15
Spill Record Last Update:	2003-10-09
Spiller Name:	JOANNE WALLACH
Spiller Company:	EXXONMOBIL
Spiller Address:	3225 GALLOWS ROAD
Spiller City,St,Zip:	FAIRFAX, VA 22037-
Spiller County:	001
Spiller Contact:	JERRY KASPER
Spiller Phone:	(800) 646-3161
Spiller Extention:	Not reported
DEC Region:	2
DER Facility ID:	218064
DEC Memo:	"Prior to Sept, 2004 data translation this spill Lead_DEC Field was SARNOWICZ Reassigned from DEC Sigona on August 4, 2003, as per Letter

EXXONMOBIL S/S (Continued) **S100493741**

from P. David Smith, Bureau Director, Remedial Bureau B. This spill site has been consolidated under Spill No. 9207898. 9/17/03, ROSSAN-DDO, Tank test failure letter was prepared and mailed to:- Mr. Paul Bettencourt ExxonMobil Oil Corp. 3225 Gallows Road, 6W307 Fairfax, VA 22037 Ed."

Remarks: "Tank test failure helium test, repair and retest scheduled for 09/16/03"

Material:

Site ID:	267674
Operable Unit ID:	872904
Operable Unit:	01
Material ID:	568484
Material Code:	0009
Material Name:	gasoline
Case No.:	Not reported
Material FA:	Petroleum
Quantity:	.00
Units:	Gallons
Recovered:	.00
Resource Affected:	Not reported
Oxygenate:	Not reported

Tank Test:

Site ID:	267675
Spill Number/Closed Date:	9204121 / 1992-09-03
Spill Date:	1992-07-09
Spill Cause:	Tank Test Failure
Spill Source:	Gasoline Station or other PBS Facility
Spill Class:	Known release that creates potential for fire or hazard. DEC Response. Willing Responsible Party. Corrective action taken.
Cleanup Ceased:	1992-09-03
Cleanup Meets Standard:	True
SWIS:	3101
Investigator:	SPSARNOW
Referred To:	Not reported
Reported to Dept:	1992-07-10
CID:	Not reported
Water Affected:	Not reported
Spill Notifier:	Tank Tester
Last Inspection:	Not reported
Recommended Penalty:	False
UST Involvement:	True
Remediation Phase:	0
Date Entered In Computer:	1992-07-14
Spill Record Last Update:	2003-09-10
Spiller Name:	MIKE MEOLA
Spiller Company:	EXXONMOBIL CORP.
Spiller Address:	464 DOUGHTY BLVD.
Spiller City,St,Zip:	INWOOD, NY 11096
Spiller County:	001
Spiller Contact:	Not reported
Spiller Phone:	Not reported
Spiller Extention:	Not reported

EXXONMOBIL S/S (Continued) **S100493741**

DEC Region: 2
DER Facility ID: 218064
DEC Memo: "Prior to Sept, 2004 data translation this spill Lead_DEC Field was SARNOWICZ Reassigned from DEC Sigona on August 4, 2003, as per Letter from P. David Smith, Bureau Director, Remedial Bureau B. This spill site has been consolidated under Spill No. 9207898. Reassigned from O'Dowd to Sigona on 10/27/00"
Remarks: "Tank Test failure."

Material:
Site ID: 267675
Operable Unit ID: 967930
Operable Unit: 01
Material ID: 411870
Material Code: 0009
Material Name: gasoline
Case No.: Not reported
Material FA: Petroleum
Quantity: .00
Units: Gallons
Recovered: .00
Resource Affected: Not reported
Oxygenate: Not reported

Tank Test:
Site ID: 267675
Spill Tank Test: 1540217
Tank Number: Not reported
Tank Size: 0
Test Method: 00
Leak Rate: .00
Gross Fail: Not reported
Modified By: Spills
Last Modified: Not reported
Test Method: Unknown

550
NW
1/4-1/2
0.323 mi.
1705 ft.

Relative:
Higher

Actual:
40 ft.

DELANCEY ST AND
2ND AVE TRACK 3 F LINE
MANHATTAN, NY

NY LTANKS **S104191978**
N/A

LTANKS:
Site ID: 300893
Spill Number/Closed Date: 9906932 / 2003-11-12
Spill Date: 1999-09-10
Spill Cause: Tank Overfill
Spill Source: Commercial Vehicle
Spill Class: Known release with minimal potential for fire or hazard. DEC Response. Willing Responsible Party. Corrective action taken.
Cleanup Ceased: Not reported
Cleanup Meets Standard: False
SWIS: 3101
Investigator: MCTIBBE
Referred To: Not reported
Reported to Dept: 1999-09-10

DELANCEY ST AND (Continued) **S104191978**

CID:	270
Water Affected:	Not reported
Spill Notifier:	Affected Persons
Last Inspection:	Not reported
Recommended Penalty:	False
UST Involvement:	False
Remediation Phase:	0
Date Entered In Computer:	1999-09-10
Spill Record Last Update:	2003-11-12
Spiller Name:	CALLER
Spiller Company:	NYC TRANSIT
Spiller Address:	370 JAY ST
Spiller City,St,Zip:	BROOKLYN, NY
Spiller County:	001
Spiller Contact:	CALLER
Spiller Phone:	Not reported
Spiller Extention:	Not reported
DEC Region:	2
DER Facility ID:	243347
DEC Memo:	"Prior to Sept, 2004 data translation this spill Lead_DEC Field was TIBBE Spill to tracks. No sewer impacted. Contained and cleaned by NYCT."
Remarks:	"file line overfilled all cleaned up"

Material:

Site ID:	300893
Operable Unit ID:	1085363
Operable Unit:	01
Material ID:	299644
Material Code:	0015
Material Name:	motor oil
Case No.:	Not reported
Material FA:	Petroleum
Quantity:	30.00
Units:	Gallons
Recovered:	30.00
Resource Affected:	Not reported
Oxygenate:	Not reported

Tank Test:

551
East
1/4-1/2
0.327 mi.
1725 ft.

MANHATTAN EAST 06 DOS -DDC **NY LTANKS** **S105054429**
269 DELANCEY ST. & COLUMBIA ST. **N/A**
MANHATTAN, NY

Relative:
Lower

Actual:
17 ft.

LTANKS:

Site ID:	157202
Spill Number/Closed Date:	9510934 / 2005-04-05
Spill Date:	1995-11-29
Spill Cause:	Tank Failure
Spill Source:	Commercial/Industrial
Spill Class:	Known release that creates potential for fire or hazard. DEC Response. Willing Responsible Party. Corrective action taken.
Cleanup Ceased:	Not reported

MANHATTAN EAST 06 DOS -DDC (Continued) **S105054429**

Cleanup Meets Standard:	False
SWIS:	3101
Investigator:	JAKOLLEE
Referred To:	Not reported
Reported to Dept:	1995-11-30
CID:	357
Water Affected:	Not reported
Spill Notifier:	Other
Last Inspection:	Not reported
Recommended Penalty:	False
UST Involvement:	False
Remediation Phase:	0
Date Entered In Computer:	1995-11-30
Spill Record Last Update:	2005-04-05
Spiller Name:	Not reported
Spiller Company:	NYCDOS(?)
Spiller Address:	Not reported
Spiller City,St,Zip:	ZZ
Spiller County:	001
Spiller Contact:	CLAUDIA GUIDERAS
Spiller Phone:	(718) 482-4933
Spiller Extention:	Not reported
DEC Region:	2
DER Facility ID:	132952
DEC Memo:	"Prior to Sept, 2004 data translation this spill Lead_DEC Field was KOLLEENY ?DOS MANHATTAN EAST 6? (WILLIAMSBURG BRIDGE RECONSTRUCTION SITE). This site, located beneath the Manhattan approach to the Williamsburg Bridge, was a DOS garage that was demolished in the mid-1990s. Significant contamination in the form of free product, soil and groundwater contamination was identified at the nearby Manhattan E. 3 and 3A garages, and a remedial system was installed and operated for several years, but contamination at Manhattan E. 6 was not severe enough to warrant active remediation. Remediation at ME 3& 3A was interrupted by bridge renovation work. After that work was completed, URS re-investigated conditions at all these sites in early 2003. No significant impacts to soil or groundwater were identified at this site. OK to close spill. - J. Kolleeny 4/5/05"
Remarks:	"WHILE REMOVING TANKS - CONTAMINATED SOIL WAS DETECTED"

Material:

Site ID:	157202
Operable Unit ID:	1021482
Operable Unit:	01
Material ID:	358289
Material Code:	0001A
Material Name:	#2 fuel oil
Case No.:	Not reported
Material FA:	Petroleum
Quantity:	.00
Units:	Gallons
Recovered:	.00
Resource Affected:	Not reported
Oxygenate:	Not reported

Tank Test:

552 NE 1/4-1/2 0.332 mi. 1751 ft. | **APT BUILDING TTF 155 RIDGE ST MANHATTAN, NY** | **NY LTANKS** | **S113820358 N/A**

Relative: Lower

Actual: 20 ft.

LTANKS:

Site ID:	484400
Spill Number/Closed Date:	1303897 / 2015-03-05
Spill Date:	2013-07-11
Spill Cause:	Tank Test Failure
Spill Source:	Commercial/Industrial
Spill Class:	Known release with minimal potential for fire or hazard. DEC Response. Willing Responsible Party. Corrective action taken.
Cleanup Ceased:	Not reported
Cleanup Meets Standard:	False
SWIS:	3101
Investigator:	vszhune
Referred To:	Not reported
Reported to Dept:	2013-07-11
CID:	Not reported
Water Affected:	Not reported
Spill Notifier:	Other
Last Inspection:	Not reported
Recommended Penalty:	False
UST Involvement:	False
Remediation Phase:	0
Date Entered In Computer:	2013-07-11
Spill Record Last Update:	2015-03-05
Spiller Name:	Not reported
Spiller Company:	PROPERTY OWNER
Spiller Address:	Not reported
Spiller City,St,Zip:	NY
Spiller County:	999
Spiller Contact:	ROBERT HILL
Spiller Phone:	7188557272
Spiller Extention:	Not reported
DEC Region:	2
DER Facility ID:	439565
DEC Memo:	"8/2/13-Zhune spoke to Robert Hill from Riteway. He said they tested the tank and failed the test. They installed a temporary tank. They haven't hear from owner to do isolation test or remove the tank. Dinamic- Mr.Loyd- 347-234-8597 ****Boiler Company Chis-chaschek@dyn 3/5/15-Chris from Dinamic Mechanical Contractors emailed affidavit, copy of the the PBS application and the following email: Thank you for the spill report that isn t a spill after all, but a failure to pass the oil tank test. The old tank was not leaking oil, but after we emptied it out and cleaned it, it simply failed the air test. Subsequently, the old 5,000 gallon oil tank was removed and replaced with a new 1,500 gallon one. I am attaching copy of PBS application for removing the old tank and installing a new one. I am also attaching affidavit from our company stating these facts as well. The affidavit stated Dynamic Mechanical Contractors, Inc removed the 5000 gallon oil #2 tank, type of product removed #2 oil, at 155 Ridge Street NY, NY 10002. It was replaced with a new 1500-gallon # 2 oil tank. Based on the information that the old tank (5000-gallon AST) was not leaking oil and 1500-gallon AST (new tank) and lines AST. Spill closed"
Remarks:	"#4 oil tank was cleaned, then tested. Tank failed test."

APT BUILDING TTF (Continued) **S113820358**

Material:

Site ID:	484400
Operable Unit ID:	1234084
Operable Unit:	01
Material ID:	2233063
Material Code:	0002A
Material Name:	#4 fuel oil
Case No.:	Not reported
Material FA:	Petroleum
Quantity:	Not reported
Units:	Not reported
Recovered:	Not reported
Resource Affected:	Not reported
Oxygenate:	Not reported

Tank Test:

553
WNW
1/4-1/2
0.338 mi.
1786 ft.

Relative:
Higher

Actual:
38 ft.

247 GRAND STREET **NY LTANKS** **S102672475**
247 GRAND STREET **N/A**
MANHATTAN, NY

LTANKS:

Site ID:	229684
Spill Number/Closed Date:	9400546 / 1994-04-13
Spill Date:	1994-04-13
Spill Cause:	Tank Overfill
Spill Source:	Tank Truck
Spill Class:	Known release with minimal potential for fire or hazard. DEC Response. Willing Responsible Party. Corrective action taken.
Cleanup Ceased:	1994-04-13
Cleanup Meets Standard:	True
SWIS:	3101
Investigator:	SMMARTIN
Referred To:	Not reported
Reported to Dept:	1994-04-13
CID:	Not reported
Water Affected:	Not reported
Spill Notifier:	Responsible Party
Last Inspection:	Not reported
Recommended Penalty:	False
UST Involvement:	False
Remediation Phase:	0
Date Entered In Computer:	1994-04-13
Spill Record Last Update:	2004-09-30
Spiller Name:	Not reported
Spiller Company:	BAERENKLAU
Spiller Address:	Not reported
Spiller City,St,Zip:	ZZ
Spiller County:	001
Spiller Contact:	Not reported
Spiller Phone:	Not reported
Spiller Extention:	Not reported
DEC Region:	2
DER Facility ID:	189338

247 GRAND STREET (Continued) **S102672475**

DEC Memo: "Prior to Sept, 2004 data translation this spill Lead_DEC Field was MARTINKAT "
Remarks: "BACKPRESSURE CAME OUT FILL ONTO SIDEWALK - CLEAN UP IS DONE."

Material:
Site ID: 229684
Operable Unit ID: 994258
Operable Unit: 01
Material ID: 384338
Material Code: 0001A
Material Name: #2 fuel oil
Case No.: Not reported
Material FA: Petroleum
Quantity: -1.00
Units: Gallons
Recovered: .00
Resource Affected: Not reported
Oxygenate: Not reported

Tank Test:

554
SE
1/4-1/2
0.340 mi.
1796 ft.

VLADECK I **NY LTANKS** **S101102885**
60 GOUVERNEUR ST **NY Spills** **N/A**
NEW YORK, NY

Relative:
Lower

Actual:
27 ft.

LTANKS:
Site ID: 184984
Spill Number/Closed Date: 9510585 / 1995-11-29
Spill Date: 1995-11-22
Spill Cause: Tank Overfill
Spill Source: Institutional, Educational, Gov., Other
Spill Class: Known release with minimal potential for fire or hazard. DEC Response. Willing Responsible Party. Corrective action taken.
Cleanup Ceased: Not reported
Cleanup Meets Standard: False
SWIS: 3101
Investigator: HEALY
Referred To: Not reported
Reported to Dept: 1995-11-22
CID: 357
Water Affected: Not reported
Spill Notifier: Local Agency
Last Inspection: Not reported
Recommended Penalty: False
UST Involvement: False
Remediation Phase: 0
Date Entered In Computer: 1995-11-22
Spill Record Last Update: 2000-09-14
Spiller Name: UNKNOWN
Spiller Company: MYSTIC OIL
Spiller Address: UNKNOWN
Spiller City,St,Zip: ZZ
Spiller County: 001
Spiller Contact: TONY DAVILA

VLADECK I (Continued) **S101102885**

Spiller Phone:	(212) 233-2010
Spiller Extention:	Not reported
DEC Region:	2
DER Facility ID:	154754
DEC Memo:	""
Remarks:	"TANK OVERFILL - SPILL CONTAINED - CLEAN UP CREW ON WAY"

Material:

Site ID:	184984
Operable Unit ID:	1025084
Operable Unit:	01
Material ID:	561288
Material Code:	0002A
Material Name:	#4 fuel oil
Case No.:	Not reported
Material FA:	Petroleum
Quantity:	15.00
Units:	Gallons
Recovered:	.00
Resource Affected:	Not reported
Oxygenate:	Not reported

Tank Test:

Site ID:	247282
Spill Number/Closed Date:	9001486 / 1995-04-20
Spill Date:	1990-05-08
Spill Cause:	Tank Test Failure
Spill Source:	Institutional, Educational, Gov., Other
Spill Class:	Known release with minimal potential for fire or hazard. DEC Response. Willing Responsible Party. Corrective action taken.
Cleanup Ceased:	1995-04-20
Cleanup Meets Standard:	True
SWIS:	3101
Investigator:	HEALY
Referred To:	Not reported
Reported to Dept:	1990-05-08
CID:	Not reported
Water Affected:	Not reported
Spill Notifier:	Tank Tester
Last Inspection:	Not reported
Recommended Penalty:	False
UST Involvement:	False
Remediation Phase:	0
Date Entered In Computer:	1990-05-09
Spill Record Last Update:	2000-09-14
Spiller Name:	Not reported
Spiller Company:	NYC HOUSING AUTHORITY
Spiller Address:	Not reported
Spiller City,St,Zip:	ZZ
Spiller County:	001
Spiller Contact:	Not reported
Spiller Phone:	Not reported
Spiller Extention:	Not reported
DEC Region:	2

VLADECK I (Continued) **S101102885**

DER Facility ID: 203050
DEC Memo: ""
Remarks: "WILL PUMP TANK, EXCAVATE & RETEST, WILL TEST LINE & INSPECT TANK. SEE SPILL # 9315378"

Material:
Site ID: 247282
Operable Unit ID: 939790
Operable Unit: 01
Material ID: 439828
Material Code: 0002A
Material Name: #4 fuel oil
Case No.: Not reported
Material FA: Petroleum
Quantity: -1.00
Units: Pounds
Recovered: .00
Resource Affected: Not reported
Oxygenate: Not reported

Tank Test:
Site ID: 247282
Spill Tank Test: 1537052
Tank Number: 001
Tank Size: 0
Test Method: 00
Leak Rate: .00
Gross Fail: Not reported
Modified By: Spills
Last Modified: Not reported
Test Method: Unknown

Site ID: 247284
Spill Number/Closed Date: 9416164 / 1995-03-14
Spill Date: 1995-03-14
Spill Cause: Tank Overfill
Spill Source: Institutional, Educational, Gov., Other
Spill Class: Known release with minimal potential for fire or hazard. DEC Response. Willing Responsible Party. Corrective action taken.
Cleanup Ceased: 1995-03-14
Cleanup Meets Standard: True
SWIS: 3101
Investigator: HEALY
Referred To: Not reported
Reported to Dept: 1995-03-14
CID: Not reported
Water Affected: Not reported
Spill Notifier: Local Agency
Last Inspection: Not reported
Recommended Penalty: False
UST Involvement: False
Remediation Phase: 0
Date Entered In Computer: 1995-03-14
Spill Record Last Update: 1995-08-17
Spiller Name: Not reported

VLADECK I (Continued) **S101102885**

Spiller Company:	ETR CONTRACTING-MIKE
Spiller Address:	Not reported
Spiller City,St,Zip:	ZZ
Spiller County:	001
Spiller Contact:	Not reported
Spiller Phone:	Not reported
Spiller Extention:	Not reported
DEC Region:	2
DER Facility ID:	203050
DEC Memo:	""
Remarks:	"DEGREASER AND DRIES-ALL USED TO CLEAN UP ENTIRE SPILL ON SIDEWALK. TANK WAS OVERFILLED."

Material:

Site ID:	247284
Operable Unit ID:	1013425
Operable Unit:	01
Material ID:	371326
Material Code:	0066A
Material Name:	unknown petroleum
Case No.:	Not reported
Material FA:	Petroleum
Quantity:	25.00
Units:	Gallons
Recovered:	25.00
Resource Affected:	Not reported
Oxygenate:	Not reported

Tank Test:

Site ID:	247285
Spill Number/Closed Date:	9505950 / 2007-12-27
Spill Date:	1995-08-14
Spill Cause:	Tank Test Failure
Spill Source:	Institutional, Educational, Gov., Other
Spill Class:	Known release with minimal potential for fire or hazard. DEC Response. Willing Responsible Party. Corrective action taken.
Cleanup Ceased:	Not reported
Cleanup Meets Standard:	False
SWIS:	3101
Investigator:	jkkann
Referred To:	CLOSED AND CONSOLIDATED WITH 9010356
Reported to Dept:	1995-08-15
CID:	Not reported
Water Affected:	Not reported
Spill Notifier:	Tank Tester
Last Inspection:	Not reported
Recommended Penalty:	False
UST Involvement:	False
Remediation Phase:	0
Date Entered In Computer:	1995-08-15
Spill Record Last Update:	2007-12-27
Spiller Name:	Not reported
Spiller Company:	NYC HOUSING AUTHORITY
Spiller Address:	250 BROADWAY

VLADECK I (Continued) **S101102885**

Spiller City,St,Zip:	ZZ
Spiller County:	001
Spiller Contact:	Not reported
Spiller Phone:	Not reported
Spiller Extention:	Not reported
DEC Region:	2
DER Facility ID:	203050
DEC Memo:	"12/19/05: This spill transferred from J.Kolleeny to S.Kraszewski. 07/28/06: NYCHA update summary states that one 25K tank installed in 1995 is currently in service. One tank installed in 1940 was closed-removed in 1995 and another tank installed in 1977 (PBS shows it was installed in 1940)was closed-in-place in 1998. The tank installed in 1940 suffered numerous TTFs, which has two open spills #9315378 and #9505950. Spill #9010356 caused by a boiler room spill, which was cleaned up is open. Spill #9908219 was a TTF but was repaired. NYCHA recommends that the latter spills be closed. Both tanks installed in 1940 have suffered at least one TTF. - SK 02/08/07 : DEC lead changed from S. Kraszewski to J. Kann. J.Kann 12/27/07: J.Kann - this spill closed and consolidated with 9010356."
Remarks:	"TANK TEST FAILURE - TANK #2"

Material:

Site ID:	247285
Operable Unit ID:	1016832
Operable Unit:	01
Material ID:	363938
Material Code:	0002A
Material Name:	#4 fuel oil
Case No.:	Not reported
Material FA:	Petroleum
Quantity:	-1.00
Units:	Gallons
Recovered:	.00
Resource Affected:	Not reported
Oxygenate:	Not reported

Tank Test:

Site ID:	247285
Spill Tank Test:	1544082
Tank Number:	002
Tank Size:	0
Test Method:	00
Leak Rate:	.00
Gross Fail:	Not reported
Modified By:	Spills
Last Modified:	Not reported
Test Method:	Unknown

Site ID:	208974
Spill Number/Closed Date:	9315378 / 2007-12-27
Spill Date:	1990-10-17
Spill Cause:	Tank Test Failure
Spill Source:	Institutional, Educational, Gov., Other
Spill Class:	Known release with minimal potential for fire or hazard. DEC Response. Willing Responsible Party. Corrective action taken.

VLADECK I (Continued) **S101102885**

Cleanup Ceased:	Not reported
Cleanup Meets Standard:	False
SWIS:	3101
Investigator:	jkkann
Referred To:	CLOSED AND CONSOLIDATED WITH 9010356
Reported to Dept:	1994-03-29
CID:	Not reported
Water Affected:	Not reported
Spill Notifier:	DEC
Last Inspection:	Not reported
Recommended Penalty:	False
UST Involvement:	False
Remediation Phase:	0
Date Entered In Computer:	1994-03-30
Spill Record Last Update:	2007-12-27
Spiller Name:	Not reported
Spiller Company:	NYCHA - JOE MONTELLA
Spiller Address:	Not reported
Spiller City,St,Zip:	ZZ
Spiller County:	001
Spiller Contact:	Not reported
Spiller Phone:	Not reported
Spiller Extention:	Not reported
DEC Region:	2
DER Facility ID:	203050
DEC Memo:	"12/19/05: This spill transferred from J.Kolleeny to S.Kraszewski. 09/08/06: NYCHA update summary states that one 25K UST is currently in use, it was installed in 1995 to replace a 25K tank installed in 1940 which was closed and removed in 1995. A second tank installed 1977 (PBS records show it was also installed in 1940) was closed in-place in 1998. The old tank removed in 1995 had numerous TTFs. NYCHA recommends soil borings be performed in the tank farm area to characterize the subsurface. - SK 02/09/07 - J.Kann - Spill reassigned from S.Kraszewski to J.Kann. 12/27/07- J.Kann - closed and consolidated with 9010356."
Remarks:	"LEAK RATE OF -0.08 GPH - REPORTED AS PASSED BY TESTER."

Material:

Site ID:	208974
Operable Unit ID:	993520
Operable Unit:	01
Material ID:	387135
Material Code:	0002A
Material Name:	#4 fuel oil
Case No.:	Not reported
Material FA:	Petroleum
Quantity:	-1.00
Units:	Pounds
Recovered:	.00
Resource Affected:	Not reported
Oxygenate:	Not reported

Tank Test:

Site ID:	208974
Spill Tank Test:	1542545
Tank Number:	001

VLADECK I (Continued) **S101102885**

Tank Size:	0
Test Method:	00
Leak Rate:	.00
Gross Fail:	Not reported
Modified By:	Spills
Last Modified:	Not reported
Test Method:	Unknown

Site ID:	208975
Spill Number/Closed Date:	9315379 / 1995-08-15
Spill Date:	1991-05-14
Spill Cause:	Tank Test Failure
Spill Source:	Institutional, Educational, Gov., Other
Spill Class:	Known release with minimal potential for fire or hazard. DEC Response. Willing Responsible Party. Corrective action taken.
Cleanup Ceased:	1995-08-15
Cleanup Meets Standard:	True
SWIS:	3101
Investigator:	HEALY
Referred To:	Not reported
Reported to Dept:	1994-03-29
CID:	Not reported
Water Affected:	Not reported
Spill Notifier:	DEC
Last Inspection:	Not reported
Recommended Penalty:	False
UST Involvement:	False
Remediation Phase:	0
Date Entered In Computer:	1994-03-30
Spill Record Last Update:	2005-12-19
Spiller Name:	Not reported
Spiller Company:	NYCHA - JOE MONTELLA
Spiller Address:	Not reported
Spiller City,St,Zip:	ZZ
Spiller County:	001
Spiller Contact:	Not reported
Spiller Phone:	Not reported
Spiller Extention:	Not reported
DEC Region:	2
DER Facility ID:	203050
DEC Memo:	""
Remarks:	"LEAK RATE -0.06 GPH REPORTED AS PASSED BY TESTER. CLOSED-SEE SPILL # 9505950 (SUBSEQUENT TANK TEST FAILURE)"

Material:

Site ID:	208975
Operable Unit ID:	997439
Operable Unit:	01
Material ID:	387136
Material Code:	0002A
Material Name:	#4 fuel oil
Case No.:	Not reported
Material FA:	Petroleum
Quantity:	-1.00
Units:	Not reported
Recovered:	.00

VLADECK I (Continued) **S101102885**

Resource Affected: Not reported
Oxygenate: Not reported

Tank Test:
Site ID: 208975
Spill Tank Test: 1542546
Tank Number: 002
Tank Size: 0
Test Method: 00
Leak Rate: .00
Gross Fail: Not reported
Modified By: Spills
Last Modified: Not reported
Test Method: Unknown

Site ID: 216655
Spill Number/Closed Date: 9012809 / 1995-04-20
Spill Date: 1991-03-14
Spill Cause: Tank Test Failure
Spill Source: Institutional, Educational, Gov., Other
Spill Class: Known release with minimal potential for fire or hazard. DEC Response. Willing Responsible Party. Corrective action taken.
Cleanup Ceased: 1995-04-20
Cleanup Meets Standard: True
SWIS: 3101
Investigator: HEALY
Referred To: Not reported
Reported to Dept: 1991-03-14
CID: Not reported
Water Affected: Not reported
Spill Notifier: Tank Tester
Last Inspection: Not reported
Recommended Penalty: False
UST Involvement: False
Remediation Phase: 0
Date Entered In Computer: 1991-03-15
Spill Record Last Update: 2005-12-19
Spiller Name: Not reported
Spiller Company: NYCHA
Spiller Address: 250 BROADWAY
Spiller City,St,Zip: NEW YORK, NY
Spiller County: 001
Spiller Contact: Not reported
Spiller Phone: Not reported
Spiller Extention: Not reported
DEC Region: 2
DER Facility ID: 203050
DEC Memo: ""
Remarks: "TANK #2,25K TANK FAILED HORNER EZY CHECK WITH A GROSS LEAK,WILL EXCAVATE,ISOLATE & RETEST. SEE SPILL # 9315379"

Material:
Site ID: 216655
Operable Unit ID: 950151
Operable Unit: 01

VLADECK I (Continued) **S101102885**

Material ID:	429268
Material Code:	0002A
Material Name:	#4 fuel oil
Case No.:	Not reported
Material FA:	Petroleum
Quantity:	-1.00
Units:	Not reported
Recovered:	.00
Resource Affected:	Not reported
Oxygenate:	Not reported

Tank Test:

Site ID:	216655
Spill Tank Test:	1538335
Tank Number:	002
Tank Size:	0
Test Method:	00
Leak Rate:	.00
Gross Fail:	Not reported
Modified By:	Spills
Last Modified:	Not reported
Test Method:	Unknown

SPILLS:

Facility ID:	9516255
Facility Type:	ER
DER Facility ID:	203050
Site ID:	128179
DEC Region:	2
Spill Date:	1996-03-19
Spill Number/Closed Date:	9516255 / 1996-03-27
Spill Cause:	Equipment Failure
Spill Class:	Known release with minimal potential for fire or hazard. DEC Response. Willing Responsible Party. Corrective action taken.
SWIS:	3101
Investigator:	HEALY
Referred To:	Not reported
Reported to Dept:	1996-03-19
CID:	349
Water Affected:	Not reported
Spill Source:	Institutional, Educational, Gov., Other
Spill Notifier:	Responsible Party
Cleanup Ceased:	Not reported
Cleanup Meets Std:	False
Last Inspection:	Not reported
Recommended Penalty:	False
UST Trust:	False
Remediation Phase:	0
Date Entered In Computer:	1996-03-19
Spill Record Last Update:	2005-12-19
Spiller Name:	FRANK OCELLO
Spiller Company:	NYC HOUSING AUTHORITY
Spiller Address:	250 BROADWAY
Spiller City,St,Zip:	MAHATTAN, NY
Spiller Company:	001

VLADECK I (Continued) **S101102885**

Contact Name: Not reported
Contact Phone: Not reported
DEC Memo: ""
Remarks: "problem w/valve - spill contained"

Material:
Site ID: 128179
Operable Unit ID: 1030899
Operable Unit: 01
Material ID: 352787
Material Code: 0002A
Material Name: #4 fuel oil
Case No.: Not reported
Material FA: Petroleum
Quantity: 150.00
Units: Gallons
Recovered: .00
Resource Affected: Not reported
Oxygenate: Not reported

Tank Test:

Facility ID: 9010356
Facility Type: ER
DER Facility ID: 203050
Site ID: 247283
DEC Region: 2
Spill Date: 1990-12-25
Spill Number/Closed Date: 9010356 / Not Reported
Spill Cause: Unknown
Spill Class: Known release that creates potential for fire or hazard. DEC Response. Willing Responsible Party. Corrective action taken.
SWIS: 3101
Investigator: jkkann
Referred To: CONSOLIDATED WITH 9315378 AND 9505950
Reported to Dept: 1990-12-25
CID: Not reported
Water Affected: Not reported
Spill Source: Unknown
Spill Notifier: Responsible Party
Cleanup Ceased: Not reported
Cleanup Meets Std: False
Last Inspection: Not reported
Recommended Penalty: False
UST Trust: False
Remediation Phase: 1
Date Entered In Computer: 1991-01-08
Spill Record Last Update: 2007-12-27
Spiller Name: Not reported
Spiller Company: NYCHA
Spiller Address: Not reported
Spiller City,St,Zip: NY
Spiller Company: 999
Contact Name: Not reported
Contact Phone: Not reported
DEC Memo: "12/19/05: This spill transferred from J.Kolleeny to S.Kraszewski.

VLADECK I (Continued) **S101102885**

03/23/06: This spill transferred to K.Tang - SK 09/08/06: NYCHA update summary states that this spill was cleaned up. - SK 12/27/07: No information has been provided to prove that the spill was cleaned. NYCHA requested that this spill be consolidated with two additonal previously open spills at the site - 9315378 and 9505950. DEC consolidated the spills and a site work plan is scheduled for submittal in June 2012 (as per approved Schedule D of consent order.) All three spills are associated with the tank area."

Remarks: "OIL COMING UP THROUGH BOILER ROOM FLOOR, APPEARS TO BE #6 F.O. & FACILITY USES ONLY #4 F.O."

Material:

Site ID:	247283
Operable Unit ID:	947497
Operable Unit:	01
Material ID:	430515
Material Code:	0003A
Material Name:	#6 fuel oil
Case No.:	Not reported
Material FA:	Petroleum
Quantity:	100.00
Units:	Gallons
Recovered:	.00
Resource Affected:	Not reported
Oxygenate:	Not reported

Tank Test:

---

555 South 1/4-1/2 0.343 mi. 1811 ft. **LA GUARDIA HOUSES -NYCHA** **NY LTANKS** **S102232689**
300 CHERRY ST **NY Spills** **N/A**
MANHATTAN, NY

Relative: Lower

Actual: 14 ft.

LTANKS:

Site ID:	104136
Spill Number/Closed Date:	9603087 / 2012-01-12
Spill Date:	1996-06-04
Spill Cause:	Tank Test Failure
Spill Source:	Institutional, Educational, Gov., Other
Spill Class:	Known release with minimal potential for fire or hazard. DEC Response. Willing Responsible Party. Corrective action taken.
Cleanup Ceased:	Not reported
Cleanup Meets Standard:	False
SWIS:	3101
Investigator:	jkkann
Referred To:	SIR RCVD 1/14/11
Reported to Dept:	1996-06-04
CID:	312
Water Affected:	Not reported
Spill Notifier:	Tank Tester
Last Inspection:	Not reported
Recommended Penalty:	False
UST Involvement:	False
Remediation Phase:	0
Date Entered In Computer:	1996-06-04
Spill Record Last Update:	2012-01-12

LA GUARDIA HOUSES -NYCHA (Continued) **S102232689**

Spiller Name:	FRANK OCELLO
Spiller Company:	NYC HOUSING AUTHORITY
Spiller Address:	250 BROADWAY
Spiller City,St,Zip:	MAHATTAN, NY
Spiller County:	001
Spiller Contact:	SUPERINTENDENT
Spiller Phone:	(212) 732-0700
Spiller Extention:	Not reported
DEC Region:	2
DER Facility ID:	92060
DEC Memo:	"12/14/05: This spill transferred from J.Kolleeny to S.Kraszewski. 03/23/06: This spill transferred to K.Tang - SK 11/28/06 : JKann - Spill transferred from K Tang to J Kann. 3/9/07: J.Kann - email sent on 3/9/7: The Site Assessment Report for LaGuardia Houses, prepared by GF and dated July 2006, has been reviewed. The Department has the following comments: 1. The Department agrees with GF's recommendations to perform additional investigatory work along the southern fill line. 2. A groundwater well should be installed and a sample collected/analyzed via EPA Method 8260 and 8270 in the area of SB-6. The spacial limitations are noted, however an attempt must be made to readvance close to SB-6. NOTE: In the future, when in the field, if GF encounters petroleum odors in a boring at a depth close to the water table, they should collect a groundwater sample from that location. Boring logs for this site indicate petroleum odor in SB-6; and soil results indicate SVOCs present above RSCOs. No groundwater sample was collected at this location, therefore additional work is needed in this area. 3. In addition, a boring/groundwater well should be installed east of the tanks. A soil and groundwater sample must be collected from the location and submitted for analysis via EPA Method 8260 and 8270. Please prepare a work plan for the additional investigation in accordance with DER-10, and submit it to the Department for review prior to completing work. If contamination is not delineated as a result of this work, additional borings maybe required. If you have any questions, please call me at 718-482-4977. 07/10/09: J.Kann - Draft WP submitted in May 2009. Discussed plan with Jessica Ferngren of GF today. Revised WP to be submitted. 09/15/09: J.kann - WP approved on 7/29/09. 2/4/11: J.Kann - SIR submitted on 1/14/11 and edoced. 1/19/12: J.Kann - Langan's report (dated December 2010 -submitted 1/11) was reviewed. Five borings and five wells were installed. No VOCs or SVOCs were detected in groundwater above TOGS with the exception of Naphthalene at a concentration of 13.6ppb in MW-1 (10ppb standard). Minor PAH exceedences in soils were detected in two other locations at a depth of 15-17 feet bgs. Groundwater is at an average of 16 feet bgs. Based on the Quantitative Exposure Assessment prepared by Langan, a complete exposure pathway does not exist. The site was reviewed with Linda on 1/10/12 and a joint detemination made that No Further Action is necessary. Spill closed. "
Remarks:	"dave forte (212) 306-8894, he is in charge of the heating division"

Material:

Site ID:	104136
Operable Unit ID:	1030629
Operable Unit:	01
Material ID:	349326
Material Code:	0002A
Material Name:	#4 fuel oil

LA GUARDIA HOUSES -NYCHA (Continued) **S102232689**

Case No.:	Not reported
Material FA:	Petroleum
Quantity:	.00
Units:	Gallons
Recovered:	.00
Resource Affected:	Not reported
Oxygenate:	Not reported

Tank Test:

Site ID:	104136
Spill Tank Test:	1544562
Tank Number:	001
Tank Size:	20000
Test Method:	03
Leak Rate:	.00
Gross Fail:	Not reported
Modified By:	Spills
Last Modified:	Not reported
Test Method:	Horner EZ Check I or II

Site ID:	104137
Spill Number/Closed Date:	9603566 / 2006-03-23
Spill Date:	1996-06-14
Spill Cause:	Tank Test Failure
Spill Source:	Institutional, Educational, Gov., Other
Spill Class:	Known release with minimal potential for fire or hazard. DEC Response. Willing Responsible Party. Corrective action taken.
Cleanup Ceased:	Not reported
Cleanup Meets Standard:	False
SWIS:	3101
Investigator:	SWKRASZE
Referred To:	Not reported
Reported to Dept:	1996-06-14
CID:	257
Water Affected:	Not reported
Spill Notifier:	Tank Tester
Last Inspection:	Not reported
Recommended Penalty:	False
UST Involvement:	False
Remediation Phase:	0
Date Entered In Computer:	1996-06-14
Spill Record Last Update:	2006-03-23
Spiller Name:	FRANK OCELLO
Spiller Company:	NYC HOUSING AUTHORITY
Spiller Address:	250 BROADWAY
Spiller City,St,Zip:	MAHATTAN, NY
Spiller County:	001
Spiller Contact:	SUPERINTENDENT
Spiller Phone:	(212) 732-0700
Spiller Extention:	Not reported
DEC Region:	2
DER Facility ID:	92060
DEC Memo:	"12/14/05: This spill transferred from J.Kolleeny to S.Kraszewski. 03/23/06: This spill closed to consolidate with open spill #9603087. - SK"
Remarks:	"leak in dutch boy by man hole "

LA GUARDIA HOUSES -NYCHA (Continued) **S102232689**

Material:

Site ID:	104137
Operable Unit ID:	1031210
Operable Unit:	01
Material ID:	349839
Material Code:	0002A
Material Name:	#4 fuel oil
Case No.:	Not reported
Material FA:	Petroleum
Quantity:	.00
Units:	Gallons
Recovered:	.00
Resource Affected:	Not reported
Oxygenate:	Not reported

Tank Test:

Site ID:	244531
Spill Number/Closed Date:	9403154 / 1994-06-06
Spill Date:	1994-06-03
Spill Cause:	Tank Overfill
Spill Source:	Institutional, Educational, Gov., Other
Spill Class:	Known release with minimal potential for fire or hazard. DEC Response. Willing Responsible Party. Corrective action taken.
Cleanup Ceased:	1994-06-06
Cleanup Meets Standard:	True
SWIS:	3101
Investigator:	HEALY
Referred To:	Not reported
Reported to Dept:	1994-06-03
CID:	Not reported
Water Affected:	Not reported
Spill Notifier:	Local Agency
Last Inspection:	Not reported
Recommended Penalty:	False
UST Involvement:	False
Remediation Phase:	0
Date Entered In Computer:	1994-06-06
Spill Record Last Update:	2005-12-14
Spiller Name:	Not reported
Spiller Company:	NYCHA
Spiller Address:	Not reported
Spiller City,St,Zip:	ZZ
Spiller County:	001
Spiller Contact:	Not reported
Spiller Phone:	Not reported
Spiller Extention:	Not reported
DEC Region:	2
DER Facility ID:	92060
DEC Memo:	""
Remarks:	"SPILL CONTAINED - WILL PUT IN DOT DRUMS FOR DISPOSAL"

Material:

Site ID:	244531
Operable Unit ID:	996946

LA GUARDIA HOUSES -NYCHA (Continued) **S102232689**

Operable Unit:	01
Material ID:	383325
Material Code:	0002A
Material Name:	#4 fuel oil
Case No.:	Not reported
Material FA:	Petroleum
Quantity:	20.00
Units:	Gallons
Recovered:	.00
Resource Affected:	Not reported
Oxygenate:	Not reported

Tank Test:

Site ID:	244531
Spill Tank Test:	1542821
Tank Number:	Not reported
Tank Size:	0
Test Method:	00
Leak Rate:	.00
Gross Fail:	Not reported
Modified By:	Spills
Last Modified:	Not reported
Test Method:	Unknown

Site ID:	244532
Spill Number/Closed Date:	9408371 / 1994-09-26
Spill Date:	1994-09-23
Spill Cause:	Tank Overfill
Spill Source:	Institutional, Educational, Gov., Other
Spill Class:	Known release with minimal potential for fire or hazard. DEC Response. Willing Responsible Party. Corrective action taken.
Cleanup Ceased:	1994-09-26
Cleanup Meets Standard:	True
SWIS:	3101
Investigator:	HEALY
Referred To:	Not reported
Reported to Dept:	1994-09-23
CID:	Not reported
Water Affected:	Not reported
Spill Notifier:	Other
Last Inspection:	Not reported
Recommended Penalty:	False
UST Involvement:	False
Remediation Phase:	0
Date Entered In Computer:	1994-09-27
Spill Record Last Update:	2005-12-14
Spiller Name:	Not reported
Spiller Company:	NYC HOUSING AUTHORITY
Spiller Address:	Not reported
Spiller City,St,Zip:	ZZ
Spiller County:	001
Spiller Contact:	Not reported
Spiller Phone:	Not reported
Spiller Extention:	Not reported
DEC Region:	2
DER Facility ID:	92060

LA GUARDIA HOUSES -NYCHA (Continued) **S102232689**

DEC Memo: ""
Remarks: "OIL CAME OUT OF VENT - WINSTON CONTRACTING TO RESPOND AND DO CLEAN UP"

Material:
Site ID: 244532
Operable Unit ID: 1002501
Operable Unit: 01
Material ID: 377810
Material Code: 0002A
Material Name: #4 fuel oil
Case No.: Not reported
Material FA: Petroleum
Quantity: 20.00
Units: Gallons
Recovered: .00
Resource Affected: Not reported
Oxygenate: Not reported

Tank Test:
Site ID: 244532
Spill Tank Test: 1543170
Tank Number: Not reported
Tank Size: 0
Test Method: 00
Leak Rate: .00
Gross Fail: Not reported
Modified By: Spills
Last Modified: Not reported
Test Method: Unknown

Site ID: 305455
Spill Number/Closed Date: 9100341 / 1993-07-06
Spill Date: 1991-04-05
Spill Cause: Tank Overfill
Spill Source: Institutional, Educational, Gov., Other
Spill Class: Known release with minimal potential for fire or hazard. DEC Response. Willing Responsible Party. Corrective action taken.
Cleanup Ceased: 1993-07-06
Cleanup Meets Standard: True
SWIS: 3101
Investigator: HEALY
Referred To: Not reported
Reported to Dept: 1991-04-08
CID: Not reported
Water Affected: Not reported
Spill Notifier: Responsible Party
Last Inspection: Not reported
Recommended Penalty: False
UST Involvement: False
Remediation Phase: 0
Date Entered In Computer: 1991-04-17
Spill Record Last Update: 2005-12-14
Spiller Name: Not reported
Spiller Company: NYCHA

LA GUARDIA HOUSES -NYCHA (Continued) **S102232689**

Spiller Address:	250 BROADWAY
Spiller City,St,Zip:	NEW YORK, NY
Spiller County:	001
Spiller Contact:	Not reported
Spiller Phone:	Not reported
Spiller Extention:	Not reported
DEC Region:	2
DER Facility ID:	92060
DEC Memo:	""
Remarks:	"SPILL CONTAINED ON CONCRETE,CLEAN UP DONE BY PROJECT STAFF & PUT INTO 55GAL DRUMS."

Material:

Site ID:	305455
Operable Unit ID:	951184
Operable Unit:	01
Material ID:	426552
Material Code:	0002A
Material Name:	#4 fuel oil
Case No.:	Not reported
Material FA:	Petroleum
Quantity:	50.00
Units:	Gallons
Recovered:	.00
Resource Affected:	Not reported
Oxygenate:	Not reported

Tank Test:

Site ID:	305455
Spill Tank Test:	1538433
Tank Number:	Not reported
Tank Size:	0
Test Method:	00
Leak Rate:	.00
Gross Fail:	Not reported
Modified By:	Spills
Last Modified:	Not reported
Test Method:	Unknown

SPILLS:

Facility ID:	9911755
Facility Type:	ER
DER Facility ID:	92060
Site ID:	104139
DEC Region:	2
Spill Date:	2000-01-10
Spill Number/Closed Date:	9911755 / 2003-03-20
Spill Cause:	Equipment Failure
Spill Class:	Known release that creates potential for fire or hazard. DEC Response. Willing Responsible Party. Corrective action taken.
SWIS:	3101
Investigator:	SACCACIO
Referred To:	Not reported
Reported to Dept:	2000-01-10
CID:	257

LA GUARDIA HOUSES -NYCHA (Continued) **S102232689**

Water Affected:	Not reported
Spill Source:	Commercial/Industrial
Spill Notifier:	Affected Persons
Cleanup Ceased:	Not reported
Cleanup Meets Std:	True
Last Inspection:	Not reported
Recommended Penalty:	False
UST Trust:	False
Remediation Phase:	0
Date Entered In Computer:	2000-01-10
Spill Record Last Update:	2005-01-21
Spiller Name:	JOE GAROFALO
Spiller Company:	RAD OIL
Spiller Address:	7 HAMPTON RD
Spiller City,St,Zip:	OCEAN SIDE, NY 17025-
Spiller Company:	001
Contact Name:	ED MALONEY
Contact Phone:	(212) 306-8480
DEC Memo:	""
Remarks:	"GASGET ON METER BROKE CLEANUP HAS STARTED"

Material:

Site ID:	104139
Operable Unit ID:	1090444
Operable Unit:	01
Material ID:	297201
Material Code:	0001A
Material Name:	#2 fuel oil
Case No.:	Not reported
Material FA:	Petroleum
Quantity:	100.00
Units:	Gallons
Recovered:	.00
Resource Affected:	Not reported
Oxygenate:	Not reported

Tank Test:

Facility ID:	9808945
Facility Type:	ER
DER Facility ID:	92060
Site ID:	104138
DEC Region:	2
Spill Date:	1998-10-19
Spill Number/Closed Date:	9808945 / 2003-03-25
Spill Cause:	Equipment Failure
Spill Class:	Known release with minimal potential for fire or hazard. DEC Response. Willing Responsible Party. Corrective action taken.
SWIS:	3101
Investigator:	SACCACIO
Referred To:	Not reported
Reported to Dept:	1998-10-19
CID:	205
Water Affected:	Not reported
Spill Source:	Commercial Vehicle
Spill Notifier:	Affected Persons

LA GUARDIA HOUSES -NYCHA (Continued) **S102232689**

Cleanup Ceased:	Not reported
Cleanup Meets Std:	True
Last Inspection:	Not reported
Recommended Penalty:	False
UST Trust:	False
Remediation Phase:	0
Date Entered In Computer:	1998-10-19
Spill Record Last Update:	2005-01-21
Spiller Name:	Not reported
Spiller Company:	MODEL TRANSPORT TRUCKING
Spiller Address:	Not reported
Spiller City,St,Zip:	BROOKLYN, NY
Spiller Company:	001
Contact Name:	CALLER
Contact Phone:	(212) 306-3142
DEC Memo:	""
Remarks:	"CALLER REPORTED SPILL CAUSED BY MALFUNCTION AT TRUCK."

Material:

Site ID:	104138
Operable Unit ID:	1070125
Operable Unit:	01
Material ID:	316423
Material Code:	0001A
Material Name:	#2 fuel oil
Case No.:	Not reported
Material FA:	Petroleum
Quantity:	20.00
Units:	Gallons
Recovered:	.00
Resource Affected:	Not reported
Oxygenate:	Not reported

Tank Test:

Facility ID:	9107816
Facility Type:	ER
DER Facility ID:	92060
Site ID:	303877
DEC Region:	2
Spill Date:	1991-10-22
Spill Number/Closed Date:	9107816 / 1993-07-06
Spill Cause:	Human Error
Spill Class:	Known release with minimal potential for fire or hazard. DEC Response. Willing Responsible Party. Corrective action taken.
SWIS:	3101
Investigator:	HEALY
Referred To:	Not reported
Reported to Dept:	1991-10-22
CID:	Not reported
Water Affected:	Not reported
Spill Source:	Institutional, Educational, Gov., Other
Spill Notifier:	Other
Cleanup Ceased:	1993-07-06
Cleanup Meets Std:	True
Last Inspection:	Not reported

LA GUARDIA HOUSES -NYCHA (Continued) **S102232689**

Recommended Penalty:	False
UST Trust:	False
Remediation Phase:	0
Date Entered In Computer:	1991-10-28
Spill Record Last Update:	2005-12-14
Spiller Name:	Not reported
Spiller Company:	NYCHA
Spiller Address:	Not reported
Spiller City,St,Zip:	NY
Spiller Company:	999
Contact Name:	Not reported
Contact Phone:	Not reported
DEC Memo:	""
Remarks:	"CUSTODIAN TOLD DRIVER TO FILL WRONG TANK. CONTAINED ON GRASS AREA. WILL BE CLEANED UP."

Material:

Site ID:	303877
Operable Unit ID:	958270
Operable Unit:	01
Material ID:	420001
Material Code:	0003A
Material Name:	#6 fuel oil
Case No.:	Not reported
Material FA:	Petroleum
Quantity:	45.00
Units:	Gallons
Recovered:	.00
Resource Affected:	Not reported
Oxygenate:	Not reported

Tank Test:

Site ID:	303877
Spill Tank Test:	1539200
Tank Number:	Not reported
Tank Size:	0
Test Method:	00
Leak Rate:	.00
Gross Fail:	Not reported
Modified By:	Spills
Last Modified:	Not reported
Test Method:	Unknown

556
NNW
1/4-1/2
0.344 mi.
1816 ft.

MELTZER-HERNANDEZ (GOMPERS) **NY LTANKS** **U000410814**
189 ALLEN STREET (HERNANDEZ) **NY UST** **N/A**
NEW YORK, NY 10002

Relative:
Higher

Actual:
37 ft.

LTANKS:

Site ID:	200757
Spill Number/Closed Date:	9001939 / 1995-04-20
Spill Date:	1990-05-18
Spill Cause:	Tank Test Failure
Spill Source:	Commercial/Industrial
Spill Class:	Known release with minimal potential for fire or hazard. DEC Response. Willing Responsible Party. Corrective action taken.

MELTZER-HERNANDEZ (GOMPERS) (Continued) **U000410814**

Cleanup Ceased:	1995-04-20
Cleanup Meets Standard:	True
SWIS:	3101
Investigator:	HEALY
Referred To:	Not reported
Reported to Dept:	1990-05-18
CID:	Not reported
Water Affected:	Not reported
Spill Notifier:	Tank Tester
Last Inspection:	Not reported
Recommended Penalty:	False
UST Involvement:	False
Remediation Phase:	0
Date Entered In Computer:	1990-05-22
Spill Record Last Update:	1995-05-09
Spiller Name:	Not reported
Spiller Company:	NYCHA
Spiller Address:	Not reported
Spiller City,St,Zip:	ZZ
Spiller County:	001
Spiller Contact:	Not reported
Spiller Phone:	Not reported
Spiller Extention:	Not reported
DEC Region:	2
DER Facility ID:	167048
DEC Memo:	""
Remarks:	"15K TANK FAILED HORNER EZY CHECK WITH A GROSS LEAK. SEE SPILL # 9100612"

Material:

Site ID:	200757
Operable Unit ID:	941801
Operable Unit:	01
Material ID:	554555
Material Code:	0002A
Material Name:	#4 fuel oil
Case No.:	Not reported
Material FA:	Petroleum
Quantity:	-1.00
Units:	Not reported
Recovered:	.00
Resource Affected:	Not reported
Oxygenate:	Not reported

Tank Test:

Site ID:	200757
Spill Tank Test:	1537096
Tank Number:	001
Tank Size:	0
Test Method:	00
Leak Rate:	.00
Gross Fail:	Not reported
Modified By:	Spills
Last Modified:	Not reported
Test Method:	Unknown

MELTZER-HERNANDEZ (GOMPERS) (Continued) **U000410814**

Site ID:	200758
Spill Number/Closed Date:	9007076 / 1995-04-20
Spill Date:	1990-09-27
Spill Cause:	Tank Test Failure
Spill Source:	Commercial/Industrial
Spill Class:	Known release with minimal potential for fire or hazard. DEC Response. Willing Responsible Party. Corrective action taken.
Cleanup Ceased:	1995-04-20
Cleanup Meets Standard:	True
SWIS:	3101
Investigator:	HEALY
Referred To:	Not reported
Reported to Dept:	1990-09-27
CID:	Not reported
Water Affected:	Not reported
Spill Notifier:	Tank Tester
Last Inspection:	Not reported
Recommended Penalty:	False
UST Involvement:	False
Remediation Phase:	0
Date Entered In Computer:	1990-10-10
Spill Record Last Update:	1995-04-20
Spiller Name:	Not reported
Spiller Company:	NYCHA
Spiller Address:	250 BROADWAY
Spiller City,St,Zip:	NEW YORK, NY
Spiller County:	001
Spiller Contact:	Not reported
Spiller Phone:	Not reported
Spiller Extention:	Not reported
DEC Region:	2
DER Facility ID:	167048
DEC Memo:	""
Remarks:	"VISUAL LEAK AT PETROMETER, 15K TANK FAILED HORNER EZY CHECK, WILL EXCAVATE, ISOLATE & RETEST. SEE SPILL # 9100612"

Material:

Site ID:	200758
Operable Unit ID:	944516
Operable Unit:	01
Material ID:	434502
Material Code:	0001A
Material Name:	#2 fuel oil
Case No.:	Not reported
Material FA:	Petroleum
Quantity:	-1.00
Units:	Not reported
Recovered:	.00
Resource Affected:	Not reported
Oxygenate:	Not reported

Tank Test:

Site ID:	200758
Spill Tank Test:	1537609
Tank Number:	001
Tank Size:	0

MELTZER-HERNANDEZ (GOMPERS) (Continued) **U000410814**

Test Method:	00
Leak Rate:	.00
Gross Fail:	Not reported
Modified By:	Spills
Last Modified:	Not reported
Test Method:	Unknown

Site ID:	200759
Spill Number/Closed Date:	9100612 / 1995-06-21
Spill Date:	1991-04-16
Spill Cause:	Tank Test Failure
Spill Source:	Institutional, Educational, Gov., Other
Spill Class:	Known release with minimal potential for fire or hazard. DEC Response. Willing Responsible Party. Corrective action taken.
Cleanup Ceased:	1995-06-21
Cleanup Meets Standard:	True
SWIS:	3101
Investigator:	HEALY
Referred To:	Not reported
Reported to Dept:	1991-04-16
CID:	Not reported
Water Affected:	Not reported
Spill Notifier:	Tank Tester
Last Inspection:	Not reported
Recommended Penalty:	False
UST Involvement:	False
Remediation Phase:	0
Date Entered In Computer:	1991-04-17
Spill Record Last Update:	2004-04-01
Spiller Name:	Not reported
Spiller Company:	NYCHA
Spiller Address:	250 BROADWAY
Spiller City,St,Zip:	NEW YORK, NY
Spiller County:	001
Spiller Contact:	Not reported
Spiller Phone:	Not reported
Spiller Extention:	Not reported
DEC Region:	2
DER Facility ID:	167048
DEC Memo:	""
Remarks:	"15K TANK FAILED HORNER EZY CHECK WITH A GROSS LEAK. TANK REPAIRED AND RETESTED 7/9/91 AND PASSED. See 9001939 and 9007076."

Material:

Site ID:	200759
Operable Unit ID:	951749
Operable Unit:	01
Material ID:	426802
Material Code:	0001A
Material Name:	#2 fuel oil
Case No.:	Not reported
Material FA:	Petroleum
Quantity:	-1.00
Units:	Not reported
Recovered:	.00
Resource Affected:	Not reported

MELTZER-HERNANDEZ (GOMPERS) (Continued) **U000410814**

Oxygenate: Not reported

Tank Test:
Site ID: 200759
Spill Tank Test: 1538458
Tank Number: 001
Tank Size: 0
Test Method: 00
Leak Rate: .00
Gross Fail: Not reported
Modified By: Spills
Last Modified: Not reported
Test Method: Unknown

UST:
Id/Status: 2-475289 / Active
Program Type: PBS
Region: STATE
DEC Region: 2
Expiration Date: 03/28/2019
UTM X: 585409.35855
UTM Y: 4508418.50716
Site Type: Apartment Building/Office Building

Affiliation Records:
Site Id: 20988
Affiliation Type: Emergency Contact
Company Name: NYC HOUSING AUTHORITY
Contact Type: Not reported
Contact Name: EMERGENCY SERVICES DEPT.
Address1: Not reported
Address2: Not reported
City: Not reported
State: NN
Zip Code: Not reported
Country Code: 001
Phone: (718) 707-5900
EMail: Not reported
Fax Number: Not reported
Modified By: NRLOMBAR
Date Last Modified: 2014-10-03

Site Id: 20988
Affiliation Type: Mail Contact
Company Name: NYC HOUSING AUTHORITY
Contact Type: Not reported
Contact Name: FUEL OIL REMEDIATION COORDINATOR
Address1: 23-02 49TH AVENUE
Address2: TECH SERVS DEPT - 5TH FLOOR
City: LONG ISLAND CITY
State: NY
Zip Code: 11101
Country Code: 001
Phone: (718) 707-5725
EMail: YELENA.TKACH@NYCHA.NYC.GOV
Fax Number: Not reported

MELTZER-HERNANDEZ (GOMPERS) (Continued) **U000410814**

Modified By:	NRLOMBAR
Date Last Modified:	2015-08-14

Site Id:	20988
Affiliation Type:	On-Site Operator
Company Name:	MELTZER-HERNANDEZ (GOMPERS)
Contact Type:	Not reported
Contact Name:	FUEL OIL REMEDIATION UNIT
Address1:	Not reported
Address2:	Not reported
City:	Not reported
State:	NN
Zip Code:	Not reported
Country Code:	001
Phone:	(718) 707-5725
EMail:	Not reported
Fax Number:	Not reported
Modified By:	NRLOMBAR
Date Last Modified:	2014-01-30

Site Id:	20988
Affiliation Type:	Facility Owner
Company Name:	NYC HOUSING AUTHORITY
Contact Type:	\\
Contact Name:	Not reported
Address1:	23-02 49TH AVENUE
Address2:	Not reported
City:	LONG ISLAND CITY
State:	NY
Zip Code:	11101
Country Code:	001
Phone:	(718) 707-5806
EMail:	Not reported
Fax Number:	Not reported
Modified By:	NRLOMBAR
Date Last Modified:	2014-10-03

Tank Info:

Tank Number:	1
Tank ID:	37780
Tank Status:	In Service
Material Name:	In Service
Capacity Gallons:	15000
Install Date:	08/01/1971
Date Tank Closed:	Not reported
Registered:	True
Tank Location:	Underground
Tank Type:	Steel/carbon steel
Material Code:	0001
Common Name of Substance:	#2 Fuel Oil (On-Site Consumption)

Tightness Test Method:	21
Date Test:	04/15/2016
Next Test Date:	04/15/2017
Pipe Model:	Not reported
Modified By:	BKFALVEY

MELTZER-HERNANDEZ (GOMPERS) (Continued) **U000410814**

Last Modified: 05/02/2016

Equipment Records:

J02 - Dispenser - Suction Dispenser
K00 - Spill Prevention - None
I04 - Overfill - Product Level Gauge (A/G)
L00 - Piping Leak Detection - None
D01 - Pipe Type - Steel/Carbon Steel/Iron
E00 - Piping Secondary Containment - None
A00 - Tank Internal Protection - None
C02 - Pipe Location - Underground/On-ground
G00 - Tank Secondary Containment - None
H00 - Tank Leak Detection - None
B00 - Tank External Protection - None
F00 - Pipe External Protection - None

557
WNW
1/4-1/2
0.348 mi.
1839 ft.

335 BROOME STREET **NY LTANKS** **S102672276**
335 BROOME STREET **N/A**
MANHATTAN, NY

Relative:
Higher

Actual:
38 ft.

LTANKS:

Site ID:	118923
Spill Number/Closed Date:	9310089 / 1993-11-19
Spill Date:	1993-11-19
Spill Cause:	Tank Overfill
Spill Source:	Unknown
Spill Class:	Known release with minimal potential for fire or hazard. DEC Response. Willing Responsible Party. Corrective action taken.
Cleanup Ceased:	1993-11-19
Cleanup Meets Standard:	True
SWIS:	3101
Investigator:	CAMMISA
Referred To:	Not reported
Reported to Dept:	1993-11-19
CID:	Not reported
Water Affected:	Not reported
Spill Notifier:	Responsible Party
Last Inspection:	Not reported
Recommended Penalty:	False
UST Involvement:	False
Remediation Phase:	0
Date Entered In Computer:	1993-11-22
Spill Record Last Update:	2004-09-30
Spiller Name:	Not reported
Spiller Company:	WHALECO
Spiller Address:	Not reported
Spiller City,St,Zip:	ZZ
Spiller County:	001
Spiller Contact:	Not reported
Spiller Phone:	Not reported
Spiller Extention:	Not reported
DEC Region:	2
DER Facility ID:	103320
DEC Memo:	""
Remarks:	"SPILL CONTAINED ON SIDEWALK - DRIVER DID CLEAN UP."

335 BROOME STREET (Continued) **S102672276**

Material:

Site ID:	118923
Operable Unit ID:	989049
Operable Unit:	01
Material ID:	392721
Material Code:	0001A
Material Name:	#2 fuel oil
Case No.:	Not reported
Material FA:	Petroleum
Quantity:	-1.00
Units:	Gallons
Recovered:	.00
Resource Affected:	Not reported
Oxygenate:	Not reported

Tank Test:

BC558 **SOUTH MANHATTAN SHOP DEP -DDC** **NY LTANKS** **S102619072**
SW **30 PIKE STREET** **N/A**
1/4-1/2 **MANHATTAN, NY**
0.364 mi.
1921 ft. **Site 1 of 3 in cluster BC**

Relative:
Higher

Actual:
33 ft.

LTANKS:

Site ID:	83376
Spill Number/Closed Date:	9112683 / 2012-10-24
Spill Date:	1992-03-11
Spill Cause:	Tank Test Failure
Spill Source:	Institutional, Educational, Gov., Other
Spill Class:	Known release that creates a file or hazard. DEC Response. Willing Responsible Party. Corrective action taken.
Cleanup Ceased:	Not reported
Cleanup Meets Standard:	False
SWIS:	3101
Investigator:	ADZHITOM
Referred To:	NFA
Reported to Dept:	1992-03-12
CID:	Not reported
Water Affected:	Not reported
Spill Notifier:	Responsible Party
Last Inspection:	Not reported
Recommended Penalty:	False
UST Involvement:	True
Remediation Phase:	0
Date Entered In Computer:	1992-03-20
Spill Record Last Update:	2012-10-24
Spiller Name:	Not reported
Spiller Company:	NYCDEP
Spiller Address:	Not reported
Spiller City,St,Zip:	NY
Spiller County:	001
Spiller Contact:	Not reported
Spiller Phone:	Not reported
Spiller Extention:	Not reported
DEC Region:	2
DER Facility ID:	209649

SOUTH MANHATTAN SHOP DEP -DDC (Continued) **S102619072**

DEC Memo: "Prior to Sept, 2004 data translation this spill Lead_DEC Field was ZHITOMIRSKY 5-12-2005 Reviewed remediation system monitoring report. Significant increase in total VOCs has been observed in VP-4,MW-13,MW-4 in the northern part of the plume, and small increase in W-7, VP-1, VP-3 and VP-6. Shaw attributed the increase to the fluctuation of the water table up to 10 feet and suggested continuing the current DPE system as is. DEC concurred. 6-7-2005 The increase in total VOCs was discussed in meeting with SHAW on May 18, 2005. AZ 10-24-2005 There is a free phase plume at the site. AZ 7/14/2006 Reviewed Confirmation Soil and Groundwater Sampling Plan submitted by URS on July 10, 2006. URS proposed to advance 7 soil borings where previous vadose zone soil contamination was detected or where elevated groundwater contamination was detected. URS will collect groundwater samples from wells MW-2, MW-4, MW-7, MW-13, VP-01 through W-10. Upon completion of field work a report will be issued to the DEC. This work plan was approved. AZ 12/19/2006 Reviewed Confirmation Soil and Groundwater Sampling results submitted by URS on October 27, 2006. 7 soil borings were advanced. No VOCs were present at concentrations above the TAGM #4046 recommended cleanup concentrations. Minor SVOCs concentrations were detected at SB-04. URS collected gw samples. GW samples were not collected from extraction wells because URS did not want to shut the system down. MW-2 was dry. MW7 & VP-6 were not located. VOC exceedances were detected in four wells. MW-04 had 2,763 ppb. Observed consistent growth of contaminant concentrations in this well over time. Historically, the highest concentrations were detected in W-3 and W-5 which are located within 15 feet from wells VP-04 and MW-04. Free product was recently detected in well VP-06. URS recommended continued operation of the DPE system. The DPE system is currently not operating due to a failed pump. A new contract to operate the system will be soon awarded. Under new contract, the pump will be replaced and system operation will resume. AZ 1/23/2007 Telephone conversation with Harvey Roberts (URS) @718-786-3838. DEP will demolish South Manhattan remediation system during a major reconstruction work. DDC/URS will have a meeting with DEP. DEP should incorporate new wells and piping installation in their plan. I requested that in accordance with DEC/DDC/URS meeting conclusions (1/10/2007), URS personnel should be present at the site during final stages of the excavation, soil was analyzed with PID meter, postexcavation soil and gw samples were taken, exact map and measurements of the excavated area were compiled and pictures were taken. AZ 2-23-2010 A DPE system was proposed for the site but never operated because of redevelopment plans for the site. The existing DPE system was removed from the site, and all site wells and DPE wells were decommissioned. Redevelopment plans for the site have been canceled, and the site will remain in its current configuration. URS has proposed a groundwater investigation including well installation and soil sampling. DEC requested that the results of the previous soil/groundwater investigation be submitted to DEC to decide on the well locations. AZ 10-24-2012 This spill is related to the same three gasoline tanks as spill#9609452. Therefore, this spill is consolidated with spill#9609452. The following e-mail was sent to K.Shenahan/M.Asbagh/V. Bevdo: Dear Kevin, I have reviewed South Manhattan Shop Monitoring Report for Fourth Quarter 2011 and First Quarter 2012. I t seems that spill#9112683 is related to the same three gasoline tanks as spill#9609452. Therefore, spill#9112683 is consolidated with spill#9609452. Sincerely, Alex Zhitomirsky "

SOUTH MANHATTAN SHOP DEP -DDC (Continued) **S102619072**

Remarks: ""

Material:

Site ID:	83376
Operable Unit ID:	963019
Operable Unit:	01
Material ID:	554303
Material Code:	0009
Material Name:	gasoline
Case No.:	Not reported
Material FA:	Petroleum
Quantity:	-1.00
Units:	Pounds
Recovered:	.00
Resource Affected:	Not reported
Oxygenate:	Not reported

Tank Test:

Site ID:	83376
Spill Tank Test:	1539735
Tank Number:	Not reported
Tank Size:	0
Test Method:	00
Leak Rate:	.00
Gross Fail:	Not reported
Modified By:	Spills
Last Modified:	Not reported
Test Method:	Unknown

BC559 **DEP NY MANHATTAN GARAGE - TTF** **NY LTANKS** **S112810174**
SW **30 PIKE ST** **N/A**
1/4-1/2 **NEW YORK, NY**
0.364 mi.
1921 ft. **Site 2 of 3 in cluster BC**

Relative:
Higher

Actual:
33 ft.

LTANKS:

Site ID:	476977
Spill Number/Closed Date:	1213768 / 2015-02-10
Spill Date:	2012-12-20
Spill Cause:	Tank Test Failure
Spill Source:	Institutional, Educational, Gov., Other
Spill Class:	Known release with minimal potential for fire or hazard. DEC Response. Willing Responsible Party. Corrective action taken.
Cleanup Ceased:	Not reported
Cleanup Meets Standard:	False
SWIS:	3101
Investigator:	TJDEMEO
Referred To:	Not reported
Reported to Dept:	2012-12-20
CID:	Not reported
Water Affected:	Not reported
Spill Notifier:	Tank Tester
Last Inspection:	Not reported
Recommended Penalty:	False
UST Involvement:	False
Remediation Phase:	0

DEP NY MANHATTAN GARAGE - TTF (Continued) **S112810174**

Date Entered In Computer: 2012-12-20
Spill Record Last Update: 2015-02-10
Spiller Name: STEVE SPAAROR
Spiller Company: DEP NY MANHATTAN GARAGE
Spiller Address: 30 PIKE ST
Spiller City,St,Zip: NEW YORK, NY
Spiller County: 999
Spiller Contact: STEVE SPAAROR
Spiller Phone: (845) 476-2475
Spiller Extention: Not reported
DEC Region: 2
DER Facility ID: 432299
DEC Memo: "12/28/12 Received message form Kayla of DEP (917)295-2967 on 12/27/12 @ 9:59 AM. She wanted to leave DEP contact and phone number and wanted to know the name of DEC case manager. I returned her call today. She told me the NYCDEP contact is Shay MacAtamney @ (718)595-4618. I told her that the spill case is unassigned at this time. bf 1/2/13 AFrischeisen intern Call with Shay MacAtamney. Provided following information: -spill occurred at their Manhattan Repair Facility -contractor excavated line from tank top -primary line wasn't holding; secondary containment was secure except bubbling near valve for dispenser; tank is fine -impacted soil directly under dispenser; soil/gravel will be excavated and tested 1/3/13 A Frischeisen TTF letter sent and upped to eDocs. 3/6/13 A Frischeisen intern Report received from Fred Chyke-Okpuzor, Acting Director Bureau of Water & Sewer Ops, Enviro Health and Safety on 2/14/13. Includes: -letter response explaining scope of situation -TTF in wet portion dated 12/20/12 -passing tightness test dated 12/20/12 -DEP alternative as-built drawings for USTs -Endpoint analytical Report including Chain of custody record -waste shipment documentation -newest tank tightness test (passing) conducted 1-30-13 -site photographs Uploaded to eDocs 2/10/15 TJD File review. Spill reported is associated with a failed system test on 4K Diesel UST. NYCDEP reports that following a power outage associated with Superstorm Sandy the Veeder Root tank monitor was reported to be knocked offline and was subsequently restored and recalibrated. Following this action the facility 10 day inventory records were showing exceedances which led to an investigation and the reported failed system test. Upon investigation of the reported failure, a test boot in the tank top sump for the 4K Diesel UST was found to be on (should be off) - when the tester removed the test boot an estimated 40 gallon of diesel flowed into the sump. Another repair boot was located under the dispenser which had been installed between the secondary pipe and a flex pipe - this was thought to be the problem and to correct the dispenser and the island was removed. The line was then isolated and the tester determined the primary line had failed. Diesel did impact the pea gravel below the dispenser and was removed as part of the repair process to a termianal depth of 28 inches - an additional 6 inches of soil below the pea gravel was also removed. Two endpoint samples were collected from the excavation for laboratory analysis. Following the repairs to the system, an upgraded sump box was installed under the newly installed diesel dispenser to capture and detect any future leaks. Following repairs and system upgrades, a system tightness test was performed and passed on 1/30/13. Two open spills at this site (9609452 & 0612281) gave a groundwater monitoring component and would detect any potential impact from the above detailed leak from the diesel dispenser. Based upon the documentation

DEP NY MANHATTAN GARAGE - TTF (Continued) **S112810174**

provided no further action is required associated with spill #1213768. All documentation has been uploaded to DECDOCS. Spill closed."

Remarks: "failure, unk retest, primary line is broken, contained double wall"

Material:

Site ID:	476977
Operable Unit ID:	1226790
Operable Unit:	01
Material ID:	2224152
Material Code:	0008
Material Name:	diesel
Case No.:	Not reported
Material FA:	Petroleum
Quantity:	Not reported
Units:	Not reported
Recovered:	Not reported
Resource Affected:	Not reported
Oxygenate:	Not reported

Tank Test:

BC560 **NYC DEP GARAGE** **NY LTANKS** **S108467685**
SW **30 PIKES STREET** **N/A**
1/4-1/2 **MANHATTAN, NY**
0.373 mi.
1969 ft. **Site 3 of 3 in cluster BC**

Relative:
Higher

Actual:
33 ft.

LTANKS:

Site ID:	377097
Spill Number/Closed Date:	0612281 / 2007-12-18
Spill Date:	2007-02-08
Spill Cause:	Tank Test Failure
Spill Source:	Institutional, Educational, Gov., Other
Spill Class:	Known release with minimal potential for fire or hazard. DEC Response. Willing Responsible Party. Corrective action taken.
Cleanup Ceased:	Not reported
Cleanup Meets Standard:	False
SWIS:	3101
Investigator:	BKFALVEY
Referred To:	Not reported
Reported to Dept:	2007-02-08
CID:	444
Water Affected:	Not reported
Spill Notifier:	Tank Tester
Last Inspection:	Not reported
Recommended Penalty:	False
UST Involvement:	True
Remediation Phase:	0
Date Entered In Computer:	2007-02-08
Spill Record Last Update:	2007-12-18
Spiller Name:	CARMELLO
Spiller Company:	NYC DEP GARAGE
Spiller Address:	30 PIKES STREET
Spiller City,St,Zip:	MANHATTEN, NY
Spiller County:	001

NYC DEP GARAGE (Continued) **S108467685**

Spiller Contact: CARMELLO
Spiller Phone: (917) 291-2146
Spiller Extention: Not reported
DEC Region: 2
DER Facility ID: 326664
DEC Memo: "2/13/07 bf: sent ttf letter to: Rosemarie Subasic NYCDEP 59-17 Junction Blvd. Flushing, NY 11368 3/1/07 spoke to Vilhelmina Guthrie, of DEP, the project manager. (718)595-6015. She wanted to know the next step in order to close the case. She just received the letter today. I told her to contact the tank company and find the cause of the leak. She said the tank would probably be removed in July because of a construction project. I told her that would not be acceptable. She will get back to me after she contacts the tank tester (Crompco). By the way, Rosemarie Subasic is no longer with DEP. New director is Patricia Turner. Received email at 5:24 PM from Ms. Guthrie. The tank failure was due to the remote fill line. This line was maerked do not fill . No evidence of product was found. Tank was tested by LiRo Engineers. bf 3/7/07 On 3/6/07, received message from Jean Jean-Louis of DDC (718)391-2268. He wants to discuss ttf letter. I returned his call and left a message for him to call me. bf 4/4/07 received messages from Shea Macataney of DEP. (718)595-4618. She is the new contact for this site. Tank repair was sent out for bid. Plan is to remove or repair remote line. Letter to be sent to me today regarding status. There is an open spill at this site. She did not have the spill # on hand, but it will be included in the letter. There is a remediation system on-site for clean-up of the old spill. bf 8/29/07 On 5/17/07, received letter from Persis Like of DEP's Bureau of Water and Sewer Operations. Tightness test on 2/8/07 was done on 4K diesel tank and 4K gasoline tank. Gasoline tank and piping passed. Veeder Root monitoring system and 10 day reconciliation records for previous three months did not indicate a loss. Contractor determined that fill line failed. Fill line was marked do not fill. Visual inspection of the secondary piping witihin the sump did not not show evidence of a leak. Gasoline Installations was hired by DEP to replace the remote fill line. There is a dual phase extraction system on-site as a result of a previous spill (#9609452). Facility is undergoing major construction which is expected to take up to 2 years. construction includes new fill and dispensing piping, but the tanks will remain where they are. bf 12/18/07 received letter on 12/14/07 from Persis Luke regarding the repairs. Gasoline Installations replaced the remote fill line. Photos porvided showing the fill line excavation. Line was pressure tested and passed. NFA. This is NFA for this spill (0612281) only. Long term remediation is also ongoing at this site. bf"
Remarks: "TIGHTNESS TEST AND IT FAILED- REMOTE FILL WILL BE TAKEN OUT OF SERVICE"

Material:
Site ID: 377097
Operable Unit ID: 1134652
Operable Unit: 01
Material ID: 2124529
Material Code: 0008
Material Name: diesel
Case No.: Not reported
Material FA: Petroleum
Quantity: Not reported

NYC DEP GARAGE (Continued) **S108467685**

Units: Gallons
Recovered: .00
Resource Affected: Not reported
Oxygenate: Not reported

Tank Test:
Site ID: 377097
Spill Tank Test: 1550625
Tank Number: 1
Tank Size: 0
Test Method: 03
Leak Rate: .00
Gross Fail: Not reported
Modified By: Watchdog
Last Modified: Not reported
Test Method: Horner EZ Check I or II

BD561 **183 CHRYSTIE STREET** **NY LTANKS** **S106703765**
NW **183 CHRYSTIE STREET** **N/A**
1/4-1/2 **NEW YORK, NY**
0.384 mi.
2026 ft. **Site 1 of 2 in cluster BD**

Relative:
Higher

Actual:
42 ft.

LTANKS:
Site ID: 219443
Spill Number/Closed Date: 9512158 / 1996-11-22
Spill Date: 1995-12-28
Spill Cause: Tank Overfill
Spill Source: Private Dwelling
Spill Class: Known release with minimal potential for fire or hazard. DEC Response. Willing Responsible Party. Corrective action taken.
Cleanup Ceased: Not reported
Cleanup Meets Standard: False
SWIS: 3101
Investigator: MCTIBBE
Referred To: Not reported
Reported to Dept: 1995-12-28
CID: 216
Water Affected: Not reported
Spill Notifier: Responsible Party
Last Inspection: Not reported
Recommended Penalty: False
UST Involvement: False
Remediation Phase: 0
Date Entered In Computer: 1995-12-28
Spill Record Last Update: 2002-04-24
Spiller Name: FRANK ODONNEL
Spiller Company: BAERENKLAU
Spiller Address: 740 JAMAICA AVENUE
Spiller City,St,Zip: BROOKLYN, NY 11208-
Spiller County: 001
Spiller Contact: STANDARD TINSMITH SUPPLY
Spiller Phone: (212) 674-2240
Spiller Extention: Not reported
DEC Region: 2
DER Facility ID: 280598

183 CHRYSTIE STREET (Continued) **S106703765**

DEC Memo: "Prior to Sept, 2004 data translation this spill Lead_DEC Field was TIBBE 30 OR 40 GALLONS - FD ON SCENE - SPOKE TO ERIK AT TINSMITH SUPPLY, SPILL IN DRIVEWAY, ON C0ONCRETE, THRU VENT - OIL CO HAD ONLY 8 BAGS O FSPEEDY DRY - FD CLOSED STREET, WILL NOT LET THEM LEAVE UNTIL CLEAN - LEFT # IF THEY NEED TO CALL. CLEANED BY RP. HANDLED BY FD."

Remarks: "SMALL SPILL AT A SMALL APARTMENT BUILDING AREA WAS CLEANED UP BY CALLERS COMPANY "

Material:

Site ID:	219443
Operable Unit ID:	1026375
Operable Unit:	01
Material ID:	359471
Material Code:	0001A
Material Name:	#2 fuel oil
Case No.:	Not reported
Material FA:	Petroleum
Quantity:	30.00
Units:	Gallons
Recovered:	30.00
Resource Affected:	Not reported
Oxygenate:	Not reported

Tank Test:

BD562 **LOT 35,TAXBLOCK 426** **NY LTANKS** **S103239018**
NW **183 CHRYSTIE STREET** **NY E DESIGNATION** **N/A**
1/4-1/2 **MANHATTAN, NY 10002**
0.384 mi.
2026 ft. **Site 2 of 2 in cluster BD**

Relative:
Higher

Actual:
42 ft.

LTANKS:

Site ID:	219442
Spill Number/Closed Date:	9510876 / 1995-11-29
Spill Date:	1995-11-29
Spill Cause:	Tank Overfill
Spill Source:	Private Dwelling
Spill Class:	Known release with minimal potential for fire or hazard. DEC Response. Willing Responsible Party. Corrective action taken.
Cleanup Ceased:	Not reported
Cleanup Meets Standard:	False
SWIS:	3101
Investigator:	KSTANG
Referred To:	Not reported
Reported to Dept:	1995-11-29
CID:	205
Water Affected:	Not reported
Spill Notifier:	Responsible Party
Last Inspection:	Not reported
Recommended Penalty:	False
UST Involvement:	False
Remediation Phase:	0
Date Entered In Computer:	1995-11-29
Spill Record Last Update:	2002-04-24
Spiller Name:	Not reported

LOT 35,TAXBLOCK 426 (Continued) **S103239018**

Spiller Company:	BAERENKLAU FUEL OIL
Spiller Address:	740 JAMAICA AVE
Spiller City,St,Zip:	QUEENS, NY
Spiller County:	001
Spiller Contact:	STANDARD TIN SMITHS
Spiller Phone:	(212) 674-2240
Spiller Extention:	Not reported
DEC Region:	2
DER Facility ID:	181475
DEC Memo:	"Prior to Sept, 2004 data translation this spill Lead_DEC Field was TANG "
Remarks:	"CUSTOMER ORDERED 400 GALS AND STARTED TO SPILL AFTER 360 GALS."

Material:

Site ID:	219442
Operable Unit ID:	1021411
Operable Unit:	01
Material ID:	358229
Material Code:	0001A
Material Name:	#2 fuel oil
Case No.:	Not reported
Material FA:	Petroleum
Quantity:	1.00
Units:	Gallons
Recovered:	1.00
Resource Affected:	Not reported
Oxygenate:	Not reported

Tank Test:

E DESIGNATION:

Tax Lot(s):	35
Tax Block:	426
Borough Code:	MN
E-No:	E-216
Effective Date:	11/19/2008
Satisfaction Date:	Not reported
Ceqr Number:	07DCP078M
Ulurp Number:	080397ZMM
Zoning Map No:	12c
Description:	Window Wall Attenuation & Alternate Ventilation
Lot Remediation Date:	Not reported

BE563 **PORT AUTHORITY** **NY LTANKS** **S100167571**
East **90 COLUMBIA ST** **N/A**
1/4-1/2 **NYC, NY**
0.388 mi.
2048 ft. **Site 1 of 2 in cluster BE**

Relative:
Lower

Actual:
14 ft.

LTANKS:

Site ID:	195363
Spill Number/Closed Date:	8804262 / 2001-11-06
Spill Date:	1988-08-13
Spill Cause:	Tank Test Failure

PORT AUTHORITY (Continued) **S100167571**

Spill Source:	Commercial/Industrial
Spill Class:	Known release that creates a file or hazard. DEC Response. Willing Responsible Party. Corrective action taken.
Cleanup Ceased:	2001-11-06
Cleanup Meets Standard:	True
SWIS:	2401
Investigator:	TOMASELLO
Referred To:	Not reported
Reported to Dept:	1988-08-15
CID:	Not reported
Water Affected:	Not reported
Spill Notifier:	Responsible Party
Last Inspection:	Not reported
Recommended Penalty:	False
UST Involvement:	True
Remediation Phase:	0
Date Entered In Computer:	1988-08-24
Spill Record Last Update:	2001-11-06
Spiller Name:	Not reported
Spiller Company:	PORT AUTHORITY OF NY & NJ
Spiller Address:	Not reported
Spiller City,St,Zip:	ZZ
Spiller County:	001
Spiller Contact:	Not reported
Spiller Phone:	Not reported
Spiller Extention:	Not reported
DEC Region:	2
DER Facility ID:	281818
DEC Memo:	""
Remarks:	"2 - 500 GAL TANK SYSTEM FAILED AIR PRESSURE TEST. SUSPECT PIPING."

Material:

Site ID:	195363
Operable Unit ID:	919275
Operable Unit:	01
Material ID:	456214
Material Code:	0009
Material Name:	gasoline
Case No.:	Not reported
Material FA:	Petroleum
Quantity:	-1.00
Units:	Gallons
Recovered:	.00
Resource Affected:	Not reported
Oxygenate:	Not reported

Tank Test:

Site ID:	195363
Spill Tank Test:	1534449
Tank Number:	Not reported
Tank Size:	0
Test Method:	00
Leak Rate:	.00
Gross Fail:	Not reported
Modified By:	Spills
Last Modified:	Not reported

PORT AUTHORITY (Continued) **S100167571**

Test Method: Unknown

---

564 South 1/4-1/2 0.391 mi. 2067 ft. | **APART 275 CHERRY STREET MANHATTAN, NY** | **NY LTANKS** | **S109208846 N/A**

Relative: Lower

Actual: 8 ft.

LTANKS:

Site ID:	402069
Spill Number/Closed Date:	0805041 / 2009-08-18
Spill Date:	2008-08-01
Spill Cause:	Tank Test Failure
Spill Source:	Commercial/Industrial
Spill Class:	Known release with minimal potential for fire or hazard. DEC Response. Willing Responsible Party. Corrective action taken.
Cleanup Ceased:	Not reported
Cleanup Meets Standard:	False
SWIS:	3101
Investigator:	MXAJOKU
Referred To:	Not reported
Reported to Dept:	2008-08-01
CID:	444
Water Affected:	Not reported
Spill Notifier:	Responsible Party
Last Inspection:	Not reported
Recommended Penalty:	False
UST Involvement:	Not reported
Remediation Phase:	0
Date Entered In Computer:	2008-08-01
Spill Record Last Update:	2009-08-18
Spiller Name:	JOHN
Spiller Company:	APART
Spiller Address:	275 CHERRY STREET
Spiller City,St,Zip:	MANHATTEN, NY
Spiller County:	001
Spiller Contact:	JOHN
Spiller Phone:	(718) 240-4664
Spiller Extention:	Not reported
DEC Region:	2
DER Facility ID:	351281
DEC Memo:	"TTF letter sent - see eDocs 8/22/2008 Sangesland received a letter from Eastmond Boiler Repair saying the existing tank has been emptied and taken out of service. They have just been hired to remove the old tank and install a new tank. Eastmond will followup with Moses Ajoku on the remediation/replacement work to be done at this site. Eastmond contact is Neil Tomasetti 718-378-3000 ext 106 - see Eastmond letter in eDocs 06/10/09: Eastmond & Sons Boiler Repair sent in document dated May 1, 2009. The report documents remedial work, post-excavation soil sample results, and corrective measures undertaken in addresing PBS related violations. Detail about this documents could be found in eDocs.(M.A) 08/18/09: Soil samples analytical results of the documents dated May 1, 2009 indicates that SVOCs maginally exceed RSCO. DEC concurs with Airtek Environmental Corp that the exceedence is as result of urban fill material commonly found throughtout metropolitant area of NY. Spill case associated with this site is hereby close. (M.A)"

APART (Continued) **S109208846**

Remarks: "WILL BE REPLACED"

Material:

Site ID:	402069
Operable Unit ID:	1158840
Operable Unit:	01
Material ID:	2149928
Material Code:	0001A
Material Name:	#2 fuel oil
Case No.:	Not reported
Material FA:	Petroleum
Quantity:	.00
Units:	Gallons
Recovered:	.00
Resource Affected:	Not reported
Oxygenate:	Not reported

Tank Test:

Site ID:	402069
Spill Tank Test:	2486590
Tank Number:	Not reported
Tank Size:	10000
Test Method:	03
Leak Rate:	.00
Gross Fail:	Not reported
Modified By:	Watchdog
Last Modified:	Not reported
Test Method:	Horner EZ Check I or II

BF565 **89 BOWERY ST** **NY LTANKS** **S102672669**
West **89 BOWERY ST** **N/A**
1/4-1/2 **MANHATTAN, NY**
0.394 mi.
2081 ft. **Site 1 of 2 in cluster BF**

Relative:
Higher

Actual:
40 ft.

LTANKS:

Site ID:	271968
Spill Number/Closed Date:	9410677 / 1994-11-10
Spill Date:	1994-11-10
Spill Cause:	Tank Overfill
Spill Source:	Commercial/Industrial
Spill Class:	Known release with minimal potential for fire or hazard. DEC Response. Willing Responsible Party. Corrective action taken.
Cleanup Ceased:	1994-11-10
Cleanup Meets Standard:	True
SWIS:	3101
Investigator:	SMMARTIN
Referred To:	Not reported
Reported to Dept:	1994-11-10
CID:	Not reported
Water Affected:	Not reported
Spill Notifier:	Responsible Party
Last Inspection:	Not reported
Recommended Penalty:	False
UST Involvement:	False
Remediation Phase:	0

89 BOWERY ST (Continued) **S102672669**

Date Entered In Computer: 1994-12-08
Spill Record Last Update: 2004-09-30
Spiller Name: Not reported
Spiller Company: WHALECO
Spiller Address: Not reported
Spiller City,St,Zip: ZZ
Spiller County: 001
Spiller Contact: Not reported
Spiller Phone: Not reported
Spiller Extention: Not reported
DEC Region: 2
DER Facility ID: 221352
DEC Memo: "Prior to Sept, 2004 data translation this spill Lead_DEC Field was MARTINKAT "
Remarks: "OVERFILL-SPILL IN BASEMENT-WILL SEND OUT MAN TO CLEAN UP."

Material:
Site ID: 271968
Operable Unit ID: 1008542
Operable Unit: 01
Material ID: 376543
Material Code: 0001A
Material Name: #2 fuel oil
Case No.: Not reported
Material FA: Petroleum
Quantity: 3.00
Units: Gallons
Recovered: .00
Resource Affected: Not reported
Oxygenate: Not reported

Tank Test:

BE566
East
1/4-1/2
0.395 mi.
2084 ft.

Relative:
Lower

Actual:
14 ft.

BARUCH -NYCHA
70-72 BARUCH DRIVE
MANHATTAN, NY

Site 2 of 2 in cluster BE

NY LTANKS **S101508990**
NY Spills **N/A**

LTANKS:
Site ID: 221657
Spill Number/Closed Date: 8906583 / 2006-09-13
Spill Date: 1989-08-14
Spill Cause: Tank Overfill
Spill Source: Institutional, Educational, Gov., Other
Spill Class: Known release that creates potential for fire or hazard. DEC Response. Willing Responsible Party. Corrective action taken.
Cleanup Ceased: Not reported
Cleanup Meets Standard: False
SWIS: 3101
Investigator: jkkann
Referred To: CLOSED TO CONSOLIDATE
Reported to Dept: 1989-10-04
CID: Not reported
Water Affected: Not reported
Spill Notifier: Responsible Party

BARUCH -NYCHA (Continued) **S101508990**

Last Inspection:	Not reported
Recommended Penalty:	False
UST Involvement:	False
Remediation Phase:	0
Date Entered In Computer:	1989-12-07
Spill Record Last Update:	2007-02-05
Spiller Name:	Not reported
Spiller Company:	NYC HOUSING AUTHORITY
Spiller Address:	Not reported
Spiller City,St,Zip:	ZZ
Spiller County:	001
Spiller Contact:	Not reported
Spiller Phone:	Not reported
Spiller Extention:	Not reported
DEC Region:	2
DER Facility ID:	82692
DEC Memo:	"12/02/05: This spill transferred from J.Kolleeny to S.Kraszewski. 09/01/06: DEC Lead for this spill changed from unassigned to S. Kraszewski. - J. Kolleeny 09/13/06: This spill closed to consolidate with open spill # 9812577. - SK 02/05/07: J,Kann - spill reassigned from S.Kraszewski to J. Kann. "
Remarks:	"OIL SEEPING THRU BOILER ROOM WALL, CLEAN UP IN PROGRESS."

Material:

Site ID:	221657
Operable Unit ID:	934373
Operable Unit:	01
Material ID:	447001
Material Code:	0003A
Material Name:	#6 fuel oil
Case No.:	Not reported
Material FA:	Petroleum
Quantity:	-1.00
Units:	Not reported
Recovered:	.00
Resource Affected:	Not reported
Oxygenate:	Not reported

Tank Test:

Site ID:	221657
Spill Tank Test:	1536157
Tank Number:	Not reported
Tank Size:	0
Test Method:	00
Leak Rate:	.00
Gross Fail:	Not reported
Modified By:	Spills
Last Modified:	Not reported
Test Method:	Unknown

Site ID:	227578
Spill Number/Closed Date:	9315376 / 1995-04-20
Spill Date:	1992-03-16
Spill Cause:	Tank Test Failure
Spill Source:	Institutional, Educational, Gov., Other

BARUCH -NYCHA (Continued) **S101508990**

Spill Class:	Known release with minimal potential for fire or hazard. DEC Response. Willing Responsible Party. Corrective action taken.
Cleanup Ceased:	1995-04-20
Cleanup Meets Standard:	True
SWIS:	3101
Investigator:	HEALY
Referred To:	Not reported
Reported to Dept:	1994-03-29
CID:	Not reported
Water Affected:	Not reported
Spill Notifier:	DEC
Last Inspection:	Not reported
Recommended Penalty:	False
UST Involvement:	False
Remediation Phase:	0
Date Entered In Computer:	1994-03-30
Spill Record Last Update:	2005-12-02
Spiller Name:	Not reported
Spiller Company:	NYCHA - JOE MONTELLA
Spiller Address:	Not reported
Spiller City,St,Zip:	ZZ
Spiller County:	001
Spiller Contact:	Not reported
Spiller Phone:	Not reported
Spiller Extention:	Not reported
DEC Region:	2
DER Facility ID:	82692
DEC Memo:	""
Remarks:	"LEAK RATE OF -0.09 GPH REPORTED AS PASSED BY TESTER. SEE SPILL # 9414769"

Material:

Site ID:	227578
Operable Unit ID:	993518
Operable Unit:	01
Material ID:	387133
Material Code:	0002A
Material Name:	#4 fuel oil
Case No.:	Not reported
Material FA:	Petroleum
Quantity:	-1.00
Units:	Not reported
Recovered:	.00
Resource Affected:	Not reported
Oxygenate:	Not reported

Tank Test:

Site ID:	227578
Spill Tank Test:	1542543
Tank Number:	001
Tank Size:	0
Test Method:	00
Leak Rate:	.00
Gross Fail:	Not reported
Modified By:	Spills
Last Modified:	Not reported

BARUCH -NYCHA (Continued) **S101508990**

Test Method: Unknown

Site ID: 66445
Spill Number/Closed Date: 9315377 / 1995-06-21
Spill Date: 1992-03-24
Spill Cause: Tank Test Failure
Spill Source: Institutional, Educational, Gov., Other
Spill Class: Known release with minimal potential for fire or hazard. DEC Response. Willing Responsible Party. Corrective action taken.
Cleanup Ceased: 1995-06-21
Cleanup Meets Standard: True
SWIS: 3101
Investigator: HEALY
Referred To: Not reported
Reported to Dept: 1994-03-21
CID: Not reported
Water Affected: Not reported
Spill Notifier: DEC
Last Inspection: Not reported
Recommended Penalty: False
UST Involvement: False
Remediation Phase: 0
Date Entered In Computer: 1994-03-30
Spill Record Last Update: 2005-12-02
Spiller Name: Not reported
Spiller Company: NYCHA - JOE MONTELLA
Spiller Address: Not reported
Spiller City,St,Zip: ZZ
Spiller County: 001
Spiller Contact: Not reported
Spiller Phone: Not reported
Spiller Extention: Not reported
DEC Region: 2
DER Facility ID: 82692
DEC Memo: ""
Remarks: "LEAK RATE OF -0.09 GPH REPORTED AS PASSED BY TESTER. CLOSED OUT-SEE SPILL # 9503478."

Material:
Site ID: 66445
Operable Unit ID: 993519
Operable Unit: 01
Material ID: 387134
Material Code: 0002A
Material Name: #4 fuel oil
Case No.: Not reported
Material FA: Petroleum
Quantity: -1.00
Units: Not reported
Recovered: .00
Resource Affected: Not reported
Oxygenate: Not reported

Tank Test:
Site ID: 66445

BARUCH -NYCHA (Continued) **S101508990**

Spill Tank Test:	1542544
Tank Number:	002
Tank Size:	0
Test Method:	00
Leak Rate:	.00
Gross Fail:	Not reported
Modified By:	Spills
Last Modified:	Not reported
Test Method:	Unknown

Site ID:	143050
Spill Number/Closed Date:	9414769 / Not Reported
Spill Date:	1995-02-09
Spill Cause:	Tank Test Failure
Spill Source:	Institutional, Educational, Gov., Other
Spill Class:	Known release with minimal potential for fire or hazard. DEC Response. Willing Responsible Party. Corrective action taken.
Cleanup Ceased:	Not reported
Cleanup Meets Standard:	False
SWIS:	3101
Investigator:	jkkann
Referred To:	TEMP SHUTDOWN SYSTEM, CMTS SENT 2/4/14
Reported to Dept:	1995-02-09
CID:	Not reported
Water Affected:	Not reported
Spill Notifier:	Tank Tester
Last Inspection:	Not reported
Recommended Penalty:	False
UST Involvement:	False
Remediation Phase:	1
Date Entered In Computer:	1995-02-09
Spill Record Last Update:	2015-02-05
Spiller Name:	Not reported
Spiller Company:	NYC HOUSING AUTHORITY
Spiller Address:	Not reported
Spiller City,St,Zip:	ZZ
Spiller County:	001
Spiller Contact:	Not reported
Spiller Phone:	Not reported
Spiller Extention:	Not reported
DEC Region:	2
DER Facility ID:	82692
DEC Memo:	"12/02/05: This spill transferred from J.Kolleeny to S.Kraszewski. 2/13/07: This spill transferred from K. Tang to J.Kann. - J.Kann 11/6/07: This spill consolidated with 8906583, 9503478 and 9812577. Those three spills were closed and consolidated with this spill. Information taken from spill 9812577 is as follows: 12/02/05: This spill transferred from J.Kolleeny to S.Kraszewski. 07/26/06: NYCHA update summary states that this site is part of NYCHA Consent Order Schedule C. Two 35K tanks installed in 1959 were closed in place in 1999. Two 25K USTs remain, one TOS and the other in-service. However, Schedule C says they are both TOS. The funding for the tank removals is 2006. In 1995, a product recovery system and 8 MWs were installed and are presently recovering oil/water mixture. No site assessment is available. NYCHA recommends continued product removal. - SK 01/04/07 - J.Kann - Site reassigned from S.Kraszewski to J. Kann. 11/6/07 :

BARUCH -NYCHA (Continued) **S101508990**

According to the approved Schedule D, a Work Plan for this site investigation is due November 2007. 9/21/10: J.Kann - Quarterly Report recieved on 9/1/10. 1/10/11: J.Kann - Quarterly Report recieved on 1/6/11. 3/10/11: J.Kann - Investigative work plan submitte on 3/3/11. 9/6/12: J.kann - quarterly report received on 8/21/12. 5/21/14: J.Kann - an email was sent to NYCHA today - The Department understands that a recovery system is operating, that monthly VEFR is being performed and that quarterly monitoring is currently being done at the following five sites: Amsterdam Houses Elliott Houses Manhattanville Houses Melrose Houses Baruch Houses Since wells at these five sites have consistently (based on quarterly reports received over the past year) had no product, a sheen or less than 0.08 inch of product in their wells, the Department would like NYCHA to temporarily cease operation of the systems and VEFR at these sites. For the next 4 months, the wells must be monitored to determine if any significant recharge of product occurs. Accurate readings of product thickness must be made, which may require using the gauging method used at South Jamaica Houses on May 19, 2014. In addition, during this 4 month time period, no absorbent socks should be placed in the wells. Data from this monitoring, along with recommendations, must be included in the 2014 3rd quarter monitoring report for these sites, which is due to the Department by October 1, 2014. In the event that a significant recharge is noticed in any of the wells during these 4 months, the Department must be contacted immediately (within 72 hours of gauging). 2/4/15: J.Kann - reviewed Quarterly reports for Baruch. Appears recharge occurred in one well MW-4 in September and October 2015. Sent an email to NYCHA requesting additional information/comments on 2/3/15. Based on the 2014 3rd and 4th Quarter Status Report (report) for the referenced site, the Department has the following questions/comments: Please explain how the product thickness dropped from 1.83 feet to 1 inch in a month in MW-4. Was VEFR performed in MW-4? If so, when? This information should be included in the report. Based on the field notes it appears as though a sock was removed from MW-4 in July 2014. Is that accurate? How long have socks been used in MW-4? Were there any months where no sock was placed in MW-4? Is there a sock in MW-4 now? The product level in MW-4 was identical in September and October 2014. How was the oil measurement taken in September/October 2014? Was a standard probe or the pilot study method used? Table 1 should be revised to reflect the data in NYCHA s field logs (1 inch was measured in MW4 in October and November 2014). Please provide a response by February 10 so that a determination can be made on how to move forward with the site. "

Remarks: "WILL BE EXCAVATED"

Material:

Site ID:	143050
Operable Unit ID:	1012268
Operable Unit:	01
Material ID:	373493
Material Code:	0002A
Material Name:	#4 fuel oil
Case No.:	Not reported
Material FA:	Petroleum
Quantity:	-1.00
Units:	Gallons
Recovered:	.00

BARUCH -NYCHA (Continued) **S101508990**

Resource Affected: Not reported
Oxygenate: Not reported

Tank Test:
Site ID: 143050
Spill Tank Test: 1543610
Tank Number: 001
Tank Size: 0
Test Method: 00
Leak Rate: .00
Gross Fail: Not reported
Modified By: Spills
Last Modified: Not reported
Test Method: Unknown

Site ID: 143051
Spill Number/Closed Date: 9503478 / 2007-11-06
Spill Date: 1995-06-21
Spill Cause: Tank Test Failure
Spill Source: Institutional, Educational, Gov., Other
Spill Class: Known release with minimal potential for fire or hazard. DEC Response. Willing Responsible Party. Corrective action taken.
Cleanup Ceased: Not reported
Cleanup Meets Standard: False
SWIS: 3101
Investigator: jkkann
Referred To: CONSOLIDATED WITH 9414769
Reported to Dept: 1995-06-21
CID: Not reported
Water Affected: Not reported
Spill Notifier: Tank Tester
Last Inspection: Not reported
Recommended Penalty: False
UST Involvement: False
Remediation Phase: 0
Date Entered In Computer: 1995-06-21
Spill Record Last Update: 2007-11-06
Spiller Name: Not reported
Spiller Company: NYC HOUSING AUTHORITY
Spiller Address: Not reported
Spiller City,St,Zip: ZZ
Spiller County: 001
Spiller Contact: Not reported
Spiller Phone: Not reported
Spiller Extention: Not reported
DEC Region: 2
DER Facility ID: 82692
DEC Memo: "12/02/05: This spill transferred from J.Kolleeny to S.Kraszewski.
11/6/07: J.Kann - this spill transferred from K. Tang to J.Kann.
Spill closed and consolidated with 9414769."
Remarks: "TANK #2"

Material:
Site ID: 143051
Operable Unit ID: 1017943

BARUCH -NYCHA (Continued) **S101508990**

Operable Unit:	01
Material ID:	364981
Material Code:	0002A
Material Name:	#4 fuel oil
Case No.:	Not reported
Material FA:	Petroleum
Quantity:	-1.00
Units:	Gallons
Recovered:	.00
Resource Affected:	Not reported
Oxygenate:	Not reported

Tank Test:

Site ID:	143051
Spill Tank Test:	1543934
Tank Number:	002
Tank Size:	0
Test Method:	00
Leak Rate:	.00
Gross Fail:	Not reported
Modified By:	Spills
Last Modified:	Not reported
Test Method:	Unknown

Site ID:	92068
Spill Number/Closed Date:	9100441 / 1995-04-20
Spill Date:	1991-04-10
Spill Cause:	Tank Test Failure
Spill Source:	Institutional, Educational, Gov., Other
Spill Class:	Known release that creates potential for fire or hazard. DEC Response. Willing Responsible Party. Corrective action taken.
Cleanup Ceased:	1995-04-20
Cleanup Meets Standard:	True
SWIS:	3101
Investigator:	HEALY
Referred To:	Not reported
Reported to Dept:	1991-04-10
CID:	Not reported
Water Affected:	Not reported
Spill Notifier:	Tank Tester
Last Inspection:	Not reported
Recommended Penalty:	False
UST Involvement:	False
Remediation Phase:	0
Date Entered In Computer:	1991-04-17
Spill Record Last Update:	2005-12-02
Spiller Name:	Not reported
Spiller Company:	NYC HOUSING AUTHORITY
Spiller Address:	Not reported
Spiller City,St,Zip:	ZZ
Spiller County:	001
Spiller Contact:	Not reported
Spiller Phone:	Not reported
Spiller Extention:	Not reported
DEC Region:	2
DER Facility ID:	82692

BARUCH -NYCHA (Continued) **S101508990**

DEC Memo: ""
Remarks: "(2) 35K TANKS FAILED HORNER EZY CHECK,BOTH HAD GROSS LEAKS, WILL EXCAVATE,ISOLATE & RETEST. SEE SPILL # 9315377, 9414769"

Material:
Site ID: 92068
Operable Unit ID: 953983
Operable Unit: 01
Material ID: 426639
Material Code: 0002A
Material Name: #4 fuel oil
Case No.: Not reported
Material FA: Petroleum
Quantity: -1.00
Units: Not reported
Recovered: .00
Resource Affected: Not reported
Oxygenate: Not reported

Tank Test:
Site ID: 92068
Spill Tank Test: 1538439
Tank Number: 001
Tank Size: 0
Test Method: 00
Leak Rate: .00
Gross Fail: Not reported
Modified By: Spills
Last Modified: Not reported
Test Method: Unknown
Site ID: 92068
Spill Tank Test: 1538440
Tank Number: 002
Tank Size: 0
Test Method: 00
Leak Rate: .00
Gross Fail: Not reported
Modified By: Spills
Last Modified: Not reported
Test Method: Unknown

SPILLS:
Facility ID: 9812577
Facility Type: ER
DER Facility ID: 82692
Site ID: 229112
DEC Region: 2
Spill Date: 1999-01-12
Spill Number/Closed Date: 9812577 / 2007-11-06
Spill Cause: Unknown
Spill Class: Known release that creates potential for fire or hazard. DEC Response. Willing Responsible Party. Corrective action taken.
SWIS: 3101
Investigator: jkkann
Referred To: NYCHA - CONTINUED PRODUCT REMOVAL

BARUCH -NYCHA (Continued) **S101508990**

Reported to Dept:	1999-01-12
CID:	312
Water Affected:	Not reported
Spill Source:	Unknown
Spill Notifier:	Other
Cleanup Ceased:	Not reported
Cleanup Meets Std:	False
Last Inspection:	Not reported
Recommended Penalty:	False
UST Trust:	False
Remediation Phase:	0
Date Entered In Computer:	1999-01-12
Spill Record Last Update:	2007-11-06
Spiller Name:	FRANK OCELLO
Spiller Company:	NYC HOUSING AUTHORITY
Spiller Address:	250 BROADWAY
Spiller City,St,Zip:	NEW YORK, NY 10007-
Spiller Company:	001
Contact Name:	Not reported
Contact Phone:	Not reported
DEC Memo:	"12/02/05: This spill transferred from J.Kolleeny to S.Kraszewski. 07/26/06: NYCHA update summary states that this site is part of NYCHA Consent Order Schedule C. Two 35K tanks installed in 1959 were closed in place in 1999. Two 25K USTs remain, one TOS and the other in-service. However, Schedule C says they are both TOS. The funding for the tank removals is 2006. In 1995, a product recovery system and 8 MWs were installed and are presently recovering oil/water mixture. No site assessment is available. NYCHA recommends continued product removal. - SK 01/04/07 - J.Kann - Site reassigned from S.Kraszewski to J. Kann. 11/6/07 - J.Kann - Site closed and consolidated with 9414769. Information from this remarks section copied to spill number 9414769. "
Remarks:	"CALLER STATES HER EMPLOYEES WERE EXCAVATING THERE TODAY AND DISCOVERED CONTAMINATED SOIL"

Material:

Site ID:	229112
Operable Unit ID:	1069834
Operable Unit:	01
Material ID:	312853
Material Code:	0003A
Material Name:	#6 fuel oil
Case No.:	Not reported
Material FA:	Petroleum
Quantity:	.00
Units:	Gallons
Recovered:	.00
Resource Affected:	Not reported
Oxygenate:	Not reported

Tank Test:

567 North 1/4-1/2 0.399 mi. 2109 ft.

MELZER-HERNANDEZ (GOMPERS)
94 EAST 1ST STREET (MELZER)
NEW YORK, NY 10002

NY LTANKS
NY UST
NY Spills

U001840737
N/A

Relative: Higher

Actual: 33 ft.

LTANKS:

Site ID:	290409
Spill Number/Closed Date:	9001822 / 2004-04-09
Spill Date:	1990-05-16
Spill Cause:	Tank Test Failure
Spill Source:	Institutional, Educational, Gov., Other
Spill Class:	Known release with minimal potential for fire or hazard. DEC Response. Willing Responsible Party. Corrective action taken.
Cleanup Ceased:	Not reported
Cleanup Meets Standard:	False
SWIS:	3101
Investigator:	JAKOLLEE
Referred To:	Not reported
Reported to Dept:	1990-05-16
CID:	Not reported
Water Affected:	Not reported
Spill Notifier:	Tank Tester
Last Inspection:	Not reported
Recommended Penalty:	False
UST Involvement:	False
Remediation Phase:	0
Date Entered In Computer:	1990-05-17
Spill Record Last Update:	2005-12-27
Spiller Name:	Not reported
Spiller Company:	NYC HOUSING AUTH
Spiller Address:	Not reported
Spiller City,St,Zip:	ZZ
Spiller County:	001
Spiller Contact:	Not reported
Spiller Phone:	Not reported
Spiller Extention:	Not reported
DEC Region:	2
DER Facility ID:	264491
DEC Memo:	""
Remarks:	"15K TANK FAILED HORNER EZY CHECK WITH A GROSS LEAK, WILL PUMP TEST, RETEST LINE, UNTRA SONIC INSPECTION OF TANK. See 8911775. Tank passed tightness testing subsequently, specifically on 4/22/02. Breen."

Material:

Site ID:	290409
Operable Unit ID:	940072
Operable Unit:	01
Material ID:	436603
Material Code:	0002A
Material Name:	#4 fuel oil
Case No.:	Not reported
Material FA:	Petroleum
Quantity:	-1.00
Units:	Pounds
Recovered:	.00
Resource Affected:	Not reported
Oxygenate:	Not reported

MELZER-HERNANDEZ (GOMPERS) (Continued) **U001840737**

Tank Test:

Site ID:	290409
Spill Tank Test:	1537082
Tank Number:	001
Tank Size:	0
Test Method:	00
Leak Rate:	.00
Gross Fail:	Not reported
Modified By:	Spills
Last Modified:	Not reported
Test Method:	Unknown

Site ID:	235062
Spill Number/Closed Date:	8911775 / 1997-04-07
Spill Date:	1990-03-13
Spill Cause:	Tank Test Failure
Spill Source:	Institutional, Educational, Gov., Other
Spill Class:	Known release with minimal potential for fire or hazard. DEC Response. Willing Responsible Party. Corrective action taken.
Cleanup Ceased:	Not reported
Cleanup Meets Standard:	False
SWIS:	3101
Investigator:	HEALY
Referred To:	Not reported
Reported to Dept:	1990-03-13
CID:	Not reported
Water Affected:	Not reported
Spill Notifier:	Tank Tester
Last Inspection:	Not reported
Recommended Penalty:	False
UST Involvement:	False
Remediation Phase:	0
Date Entered In Computer:	1990-03-15
Spill Record Last Update:	2005-12-27
Spiller Name:	FRANK OCELLO
Spiller Company:	NYC HOUSING AUTHORITY
Spiller Address:	Not reported
Spiller City,St,Zip:	ZZ
Spiller County:	001
Spiller Contact:	Not reported
Spiller Phone:	Not reported
Spiller Extention:	Not reported
DEC Region:	2
DER Facility ID:	264491
DEC Memo:	""
Remarks:	"15K TK FAILS HORNER-EZY @ L R =-0.311. EXCAV & ISOL. See 9001822."

Material:

Site ID:	235062
Operable Unit ID:	937599
Operable Unit:	01
Material ID:	441280
Material Code:	0002A
Material Name:	#4 fuel oil
Case No.:	Not reported

MELZER-HERNANDEZ (GOMPERS) (Continued) **U001840737**

Material FA:	Petroleum
Quantity:	-1.00
Units:	Pounds
Recovered:	.00
Resource Affected:	Not reported
Oxygenate:	Not reported

Tank Test:

Site ID:	235062
Spill Tank Test:	1536853
Tank Number:	001
Tank Size:	15000
Test Method:	03
Leak Rate:	.00
Gross Fail:	Not reported
Modified By:	Spills
Last Modified:	Not reported
Test Method:	Horner EZ Check I or II

Site ID:	328653
Spill Number/Closed Date:	0104813 / 2009-07-07
Spill Date:	2001-08-03
Spill Cause:	Tank Test Failure
Spill Source:	Institutional, Educational, Gov., Other
Spill Class:	Known release that creates potential for fire or hazard. DEC Response. Willing Responsible Party. Corrective action taken.
Cleanup Ceased:	Not reported
Cleanup Meets Standard:	False
SWIS:	3101
Investigator:	jkkann
Referred To:	Not reported
Reported to Dept:	2001-08-03
CID:	282
Water Affected:	Not reported
Spill Notifier:	Responsible Party
Last Inspection:	Not reported
Recommended Penalty:	False
UST Involvement:	False
Remediation Phase:	0
Date Entered In Computer:	2001-08-03
Spill Record Last Update:	2009-07-07
Spiller Name:	SEBASTIAN LOREFICE
Spiller Company:	NEW YORK CITY HOUSING
Spiller Address:	250 BROADWAY
Spiller City,St,Zip:	MANHATTAN, NY -
Spiller County:	001
Spiller Contact:	SEBASTIAN LOREFICE
Spiller Phone:	(718) 649-7017
Spiller Extention:	Not reported
DEC Region:	2
DER Facility ID:	264491
DEC Memo:	"Prior to Sept, 2004 data translation this spill Lead_DEC Field was KOLLEENY 4/30/04 TJD As per direction of RSE, site transferred Demeo >>> Kolleeny as spill location is at NYCHA owned facility. 11/07/05: This spill transferred from J.Kolleeny to S.Kraszewski. 12/27/05: Several tank failures since 1989. Passed subsequent tightness test in

MELZER-HERNANDEZ (GOMPERS) (Continued) **U001840737**

2002. - SK 01/27/06: THis spill transferred from S.Kraszewaski to Q.Abidi. 03/31/06: This spill transferred from Q. Abidi to Koon Tang. 07/07/09: J.Kann - spill transferred to J.Kann. Based on information provided by NYCHA indicating TT failure was due to a leaking piezometer, the spill was closed. Piezometer was repaired and tank passed subsequent tests. Tank Tightness testing information provided (edocs)."

Remarks: "tank failed the test.isolation and retesting"

Material:

Site ID:	328653
Operable Unit ID:	843331
Operable Unit:	01
Material ID:	533290
Material Code:	0001A
Material Name:	#2 fuel oil
Case No.:	Not reported
Material FA:	Petroleum
Quantity:	.00
Units:	Gallons
Recovered:	.00
Resource Affected:	Not reported
Oxygenate:	Not reported

Tank Test:

Site ID:	328653
Spill Tank Test:	1526504
Tank Number:	1
Tank Size:	15000
Test Method:	03
Leak Rate:	.00
Gross Fail:	Not reported
Modified By:	Spills
Last Modified:	Not reported
Test Method:	Horner EZ Check I or II

UST:

Id/Status:	2-475270 / Active
Program Type:	PBS
Region:	STATE
DEC Region:	2
Expiration Date:	03/28/2019
UTM X:	585493.82282
UTM Y:	4508521.50722
Site Type:	Apartment Building/Office Building

Affiliation Records:

Site Id:	20987
Affiliation Type:	Emergency Contact
Company Name:	NYC HOUSING AUTHORITY
Contact Type:	Not reported
Contact Name:	EMERGENCY SERVICES DEPT.
Address1:	Not reported
Address2:	Not reported
City:	Not reported

MELZER-HERNANDEZ (GOMPERS) (Continued) **U001840737**

State:	NN
Zip Code:	Not reported
Country Code:	999
Phone:	718-707-5900
EMail:	Not reported
Fax Number:	Not reported
Modified By:	NRLOMBAR
Date Last Modified:	2008-12-31

Site Id:	20987
Affiliation Type:	Mail Contact
Company Name:	NYC HOUSING AUTHORITY
Contact Type:	Not reported
Contact Name:	FUEL OIL REMEDIATION COORDINATOR
Address1:	23-02 49TH AVENUE
Address2:	TECH SERVS DEPT - 5TH FLOOR
City:	LONG ISLAND CITY
State:	NY
Zip Code:	11101
Country Code:	001
Phone:	(718) 707-5725
EMail:	YELENA.TKACH@NYCHA.NYC.GOV
Fax Number:	Not reported
Modified By:	NRLOMBAR
Date Last Modified:	2015-08-14

Site Id:	20987
Affiliation Type:	On-Site Operator
Company Name:	MELZER-HERNANDEZ (GOMPERS)
Contact Type:	Not reported
Contact Name:	FUEL OIL REMEDIATION UNIT
Address1:	Not reported
Address2:	Not reported
City:	Not reported
State:	NN
Zip Code:	Not reported
Country Code:	001
Phone:	(718) 707-5725
EMail:	Not reported
Fax Number:	Not reported
Modified By:	NRLOMBAR
Date Last Modified:	2014-02-03

Site Id:	20987
Affiliation Type:	Facility Owner
Company Name:	NYC HOUSING AUTHORITY
Contact Type:	\\
Contact Name:	Not reported
Address1:	23-02 49TH AVENUE
Address2:	Not reported
City:	LONG ISLAND CITY
State:	NY
Zip Code:	11101
Country Code:	001
Phone:	(718) 707-5806
EMail:	Not reported
Fax Number:	Not reported

MELZER-HERNANDEZ (GOMPERS) (Continued) **U001840737**

Modified By: NRLOMBAR
Date Last Modified: 2014-10-03

Tank Info:

Tank Number: 1
Tank ID: 37779
Tank Status: In Service
Material Name: In Service
Capacity Gallons: 15000
Install Date: 08/01/1971
Date Tank Closed: Not reported
Registered: True
Tank Location: Underground
Tank Type: Steel/carbon steel
Material Code: 0001
Common Name of Substance: #2 Fuel Oil (On-Site Consumption)

Tightness Test Method: 21
Date Test: 04/18/2016
Next Test Date: 04/18/2017
Pipe Model: Not reported
Modified By: BKFALVEY
Last Modified: 05/02/2016

Equipment Records:

I04 - Overfill - Product Level Gauge (A/G)
A00 - Tank Internal Protection - None
C02 - Pipe Location - Underground/On-ground
G00 - Tank Secondary Containment - None
L00 - Piping Leak Detection - None
D01 - Pipe Type - Steel/Carbon Steel/Iron
E00 - Piping Secondary Containment - None
J02 - Dispenser - Suction Dispenser
K00 - Spill Prevention - None
H00 - Tank Leak Detection - None
B00 - Tank External Protection - None
F00 - Pipe External Protection - None

SPILLS:

Facility ID: 9901157
Facility Type: ER
DER Facility ID: 131883
Site ID: 155769
DEC Region: 2
Spill Date: 1999-04-29
Spill Number/Closed Date: 9901157 / 1999-09-28
Spill Cause: Equipment Failure
Spill Class: Known release with minimal potential for fire or hazard. DEC Response. Willing Responsible Party. Corrective action taken.
SWIS: 3101
Investigator: JHOCONNE
Referred To: Not reported
Reported to Dept: 1999-04-29
CID: 216
Water Affected: Not reported
Spill Source: Commercial/Industrial

MELZER-HERNANDEZ (GOMPERS) (Continued) **U001840737**

Spill Notifier:	Responsible Party
Cleanup Ceased:	Not reported
Cleanup Meets Std:	False
Last Inspection:	Not reported
Recommended Penalty:	False
UST Trust:	False
Remediation Phase:	0
Date Entered In Computer:	1999-04-29
Spill Record Last Update:	2000-06-14
Spiller Name:	RICHARD ROACH
Spiller Company:	CON EDISON
Spiller Address:	4 IRVING PLACE
Spiller City,St,Zip:	NEW YORK, NY 10003
Spiller Company:	001
Contact Name:	RICHARD ROACH
Contact Phone:	(212) 580-6764
DEC Memo:	"Prior to Sept, 2004 data translation this spill Lead_DEC Field was O'CONNELL Con ed e2mis notes: 1/2 pint of dielectric fluid from seal cap leaking on feeder cable ends in man hole. Contained. PLIC in structure. absorb pads placed. Cleanup pending test results and crew. AROCLOR 1254 pcb count <1.00 ppm cleanup complete in mh - 53648 on 4/30/99 @ 23:00 hrs. <1ppm AROCLOR 1254 Removed 150 gals oil/water to <50 tanker. Generated 1 drum PPE Used flush truck to clean and rinse structure. Removed spill tag upon completion. "
Remarks:	"leaking distribution feeder spill is being sampled before cleanup their spill number is con edison "

Material:

Site ID:	155769
Operable Unit ID:	1079906
Operable Unit:	01
Material ID:	304706
Material Code:	0541A
Material Name:	dielectric fluid
Case No.:	Not reported
Material FA:	Petroleum
Quantity:	1.00
Units:	Gallons
Recovered:	1.00
Resource Affected:	Not reported
Oxygenate:	Not reported

Tank Test:

Facility ID:	8911347
Facility Type:	ER
DER Facility ID:	264491
Site ID:	302936
DEC Region:	2
Spill Date:	1990-03-01
Spill Number/Closed Date:	8911347 / 1993-11-30
Spill Cause:	Equipment Failure
Spill Class:	Known release with minimal potential for fire or hazard. DEC Response. Willing Responsible Party. Corrective action taken.
SWIS:	3101
Investigator:	HEALY

MELZER-HERNANDEZ (GOMPERS) (Continued) **U001840737**

Referred To:	Not reported
Reported to Dept:	1990-03-01
CID:	Not reported
Water Affected:	Not reported
Spill Source:	Institutional, Educational, Gov., Other
Spill Notifier:	Responsible Party
Cleanup Ceased:	1993-11-30
Cleanup Meets Std:	True
Last Inspection:	1993-08-10
Recommended Penalty:	False
UST Trust:	False
Remediation Phase:	0
Date Entered In Computer:	1990-03-05
Spill Record Last Update:	2005-12-27
Spiller Name:	Not reported
Spiller Company:	N.Y.C.H.A.
Spiller Address:	Not reported
Spiller City,St,Zip:	ZZ
Spiller Company:	001
Contact Name:	Not reported
Contact Phone:	Not reported
DEC Memo:	""
Remarks:	"SEEPAGE INTO SUMP PIT 35 GALS REMOVED SO FAR. OIL IS RESULT OF CLEANING BOILER ROOM FLOOR. NO ADDITIONAL SEEPAGE DISCOVERED."

Material:

Site ID:	302936
Operable Unit ID:	937022
Operable Unit:	01
Material ID:	440871
Material Code:	0001A
Material Name:	#2 fuel oil
Case No.:	Not reported
Material FA:	Petroleum
Quantity:	-1.00
Units:	Not reported
Recovered:	.00
Resource Affected:	Not reported
Oxygenate:	Not reported

Tank Test:

Site ID:	302936
Spill Tank Test:	1536811
Tank Number:	Not reported
Tank Size:	0
Test Method:	00
Leak Rate:	.00
Gross Fail:	Not reported
Modified By:	Spills
Last Modified:	Not reported
Test Method:	Unknown

568 West 1/4-1/2 0.400 mi. 2110 ft. | **150 CANAL STREET**
150 CANAL STREET
NEW YORK, NY | **NY LTANKS** | **S102672480**
N/A

Relative: Higher

Actual: 42 ft.

LTANKS:

Site ID:	262547
Spill Number/Closed Date:	9400710 / 1994-04-15
Spill Date:	1994-04-15
Spill Cause:	Tank Overfill
Spill Source:	Commercial/Industrial
Spill Class:	Known release with minimal potential for fire or hazard. DEC Response. Willing Responsible Party. Corrective action taken.
Cleanup Ceased:	1994-04-15
Cleanup Meets Standard:	True
SWIS:	3101
Investigator:	JOHN PIMENTEL
Referred To:	Not reported
Reported to Dept:	1994-04-15
CID:	Not reported
Water Affected:	Not reported
Spill Notifier:	Responsible Party
Last Inspection:	Not reported
Recommended Penalty:	False
UST Involvement:	False
Remediation Phase:	0
Date Entered In Computer:	1994-04-18
Spill Record Last Update:	1994-04-20
Spiller Name:	Not reported
Spiller Company:	Not reported
Spiller Address:	Not reported
Spiller City,St,Zip:	***Update***, ZZ
Spiller County:	001
Spiller Contact:	Not reported
Spiller Phone:	Not reported
Spiller Extention:	Not reported
DEC Region:	2
DER Facility ID:	214348
DEC Memo:	""
Remarks:	"CONCRETE SIDEWALK VENT ALARM APPROX. 50 FT. AWAY. BY THE TIME THE SHUT OFF PUMPING FUEL OIL CAME OUT OF FILL. OIL CO USED SPEEDY DRY"

Material:

Site ID:	262547
Operable Unit ID:	998207
Operable Unit:	01
Material ID:	384492
Material Code:	0001A
Material Name:	#2 fuel oil
Case No.:	Not reported
Material FA:	Petroleum
Quantity:	1.00
Units:	Gallons
Recovered:	.00
Resource Affected:	Not reported
Oxygenate:	Not reported

150 CANAL STREET (Continued) **S102672480**

Tank Test:

569
NE
1/4-1/2
0.406 mi.
2145 ft.

ENGINE CO. 028/LADD. CO. 11 FDNY -DDC **NY LTANKS** **S102662903**
222 EAST 2ND STREET **N/A**
MANHATTAN, NY

Relative:
Lower

Actual:
20 ft.

LTANKS:

Site ID:	188171
Spill Number/Closed Date:	9614882 / 2003-11-04
Spill Date:	1997-03-25
Spill Cause:	Tank Overfill
Spill Source:	Institutional, Educational, Gov., Other
Spill Class:	Known release with minimal potential for fire or hazard. DEC Response. Willing Responsible Party. Corrective action taken.
Cleanup Ceased:	Not reported
Cleanup Meets Standard:	False
SWIS:	3101
Investigator:	JMKRIMGO
Referred To:	Not reported
Reported to Dept:	1997-03-26
CID:	322
Water Affected:	Not reported
Spill Notifier:	Other
Last Inspection:	Not reported
Recommended Penalty:	False
UST Involvement:	False
Remediation Phase:	0
Date Entered In Computer:	1997-03-26
Spill Record Last Update:	2005-01-03
Spiller Name:	Not reported
Spiller Company:	Delivery Company
Spiller Address:	Not reported
Spiller City,St,Zip:	NY
Spiller County:	001
Spiller Contact:	CAPT ASHER
Spiller Phone:	(212) 570-4228
Spiller Extention:	Not reported
DEC Region:	2
DER Facility ID:	157214
DEC Memo:	"Prior to Sept, 2004 data translation this spill Lead_DEC Field was KRIMGOLD Cleanup completed under DDC consent order."
Remarks:	"tank overfilled - most of spill contained in basement vault absorbant put down to clean up "

Material:

Site ID:	188171
Operable Unit ID:	1046265
Operable Unit:	01
Material ID:	339979
Material Code:	0008
Material Name:	diesel
Case No.:	Not reported
Material FA:	Petroleum
Quantity:	20.00

ENGINE CO. 028/LADD. CO. 11 FDNY -DDC (Continued) **S102662903**

Units:	Gallons
Recovered:	20.00
Resource Affected:	Not reported
Oxygenate:	Not reported

Tank Test:

BG570 NE 1/4-1/2 0.408 mi. 2155 ft. **MOBIL S/S #17-JTP** **NY LTANKS** **S112231326**
253 EAST 2ND STREET **N/A**
NEW YORK (County), NY

Site 1 of 7 in cluster BG

Relative: Lower

Actual: 17 ft.

LTANKS:

Site ID:	59213
Spill Number/Closed Date:	9001894 / Not Reported
Spill Date:	1990-05-17
Spill Cause:	Tank Test Failure
Spill Source:	Gasoline Station or other PBS Facility
Spill Class:	Known release that creates a file or hazard. DEC Response. Willing Responsible Party. Corrective action taken.
Cleanup Ceased:	Not reported
Cleanup Meets Standard:	False
SWIS:	3101
Investigator:	JJDRUMM
Referred To:	Not reported
Reported to Dept:	1990-05-17
CID:	Not reported
Water Affected:	Not reported
Spill Notifier:	Tank Tester
Last Inspection:	Not reported
Recommended Penalty:	False
UST Involvement:	True
Remediation Phase:	5
Date Entered In Computer:	1991-03-11
Spill Record Last Update:	2016-12-29
Spiller Name:	FRANK MESSINA
Spiller Company:	EXXON MOBIL CORP
Spiller Address:	1545 ROUTE 22 EAST
Spiller City,St,Zip:	ANNANDALE, NJ 08801
Spiller County:	001
Spiller Contact:	Not reported
Spiller Phone:	Not reported
Spiller Extention:	Not reported
DEC Region:	2
DER Facility ID:	300857
DEC Memo:	"10/27/2000: Reassigned from Sullivan to Sigona. This spill site cleanup has been consolidated under Spill No. 90-01894. See also spill nos. 90-01889, 92-04411, 04-00939, 04-02365, 04-02385, and 04-05715. (Sigona) 9/24/2003: DEC's comments regarding a proposed Work Plan for On-Site and Off-Site Investigation by Geologic Services Corporation (GSC), dated January 20, 2003. Based on the results of our site visit on May 8, 2003, and evaluation of the proposal by GSC, the DEC accepts ExxonMobil's Work Plan to evaluate the sources of contamination associated with this site. ExxonMobil must now complete the implementation of the Work Plan within Four (4) weeks of the

MOBIL S/S #17-JTP (Continued) **S112231326**

DEC's Sept 24, 2003 letter providing written approval to proceed with the proposed investigation. The results of this investigation must be compiled into a Subsurface Investigation Report prepared in accordance with Section No. 3, paragraph 3.14 of the Division of Environmental Remediation's Draft DER-10 Technical Guidance for Site Investigation and Remediation, dated December 2002. A complete Remedial Investigation Report must be submitted for DEC review and approval by December 10, 2003. (Sigona) 1/30/2004: Reassigned from D. Smith (Central Office) to Harrington for management. (Rommel) 2/11/2004: Supplemental SI report indicates a magnetic anomaly located in the SE corner of the property. Given the likelihood that the area contains abandoned USTs, the Department requests that the anomaly be investigated. (Harrington) 4/2/2004: Sent letter to Exxon Mobil approving the work plan to investigate the magnetic anomaly in the SE corner of the site. (Harrington) 10/12/2004: Department executes a site-specific consent order with Exxon Mobil. CAP calls for removal of the abandoned USTs, bi-monthly EFR events, and the submission of both off-site investigation and remedial action plans. (Harrington) 10/22/2004: Sent letter to Exxon Mobil approving the UST closure plan. (Harrington) 11/18/2004: Sent letter to Exxon Mobil approving off-site investigation work plan. (Harrington) 2/4/2005: Sent letter to Exxon Mobil granting 60-day extension on RAP due date. (Harrington) 7/1/2005: Sent letters to Exxon Mobil approving the tank excavation assessment, the off-site SI report, and the RAP. (Harrington) 10/4/2005: Sent e-mail to Exxon Mobil: (a) approving the methodology for the ORC injection pilot test; and (b) approving the discontinuing of EFR events. (Harrington) 7/26/2006: Approved RAP addendum which calls for: (a) re-installation of MW-13; (b) eight (8) ORC injection points in the area surrounding the former tank field; and (c) six (6) monthly EFR events @ MW-5 and MW-6. (Harrington) 2/14/2007: Reassigned from Harrington to Milack. (Milack) 5/24/07: Post-injection concentrations were not sifnificantly reduced in most wells. Wells that did show some contaminant reduction had rebounded by the second quarterly sampling event. Consultant will be submitting a supplemental RAP outlinging chem-ox injections w/ ORC . (milack) 8/30/07: Received Remedial Action Plan Amendment from consultant. (Milack) 10/07 - Comments have been sent to consultant and modified workplan has been approved. Injection program was finished in late November. (Milack) May 2010 - The pilot study conducted in August 2006 consisted of ORC injection in eight wells and was evaluated after two quarterly sampling events. Results from the April 13, 2007 Site Status Update Report showed that overall contaminant concentrations decreased although there was some rebound in a number of wells. On August 28, 2007 Kleinfelder submitted a Remedial Action Plan Amendment for In-situ Chemical Oxidant injections and additional Oxygen Releasing Compound injections. The work plan was approved October 29, 2007 and the work was completed in late November. Site Status Update reports were received on March 25, 2008 and on July 7, 2008. These reports indicated that conditions continue to be favorable for natural degradation and the ORC applications appear to be working. A request to conduct a second ORC in-situ treatment was approved on August 12, 2008 and injections were conducted on September 9-10, 2008. A request to approve a third injection was received and approved on March 20, 2009. The injection was conducted on May 21-22, 2009 and an additional injection was conducted on November 16-17, 2009. The latest SSUR was issued April 29, 2010. The latest groundwater sampling rounds were conducted in February 2010

MOBIL S/S #17-JTP (Continued) **S112231326**

and May 2010. Based on these results, a determination will be made as to the need for additional remedial action. July 2010 - Another ISCO injection was conducted July 29-30, 2010. Oct. 2010 - A SSUR was received. November 2010 - EM has handed the project over to Liberty Petroleum Realty LLC. See 11/18/10 letter from Liberty. Feb.2011 - Arcadis sent in an SSUR. April 2011 - Arcadis submitted an SSUR. Project transferred to J. Drumm on 11/22/11. (11/25/11) ARCADIS to submit design of AS/SVe system surrounding MW-13A. (1/4/12) SSUR received 1/30/12. Design of AS/SVE was received on 1/31/12 and approved on 2/24/12. (2/24/12) ARCADIS has completed installation of sparge wells. No blowers or extraction equipment on site yet. (4/27/12) AS/SVE system is expected to be installed first week of June. (5/25/12) AS/SVE system was operated for the first time on 6/5/12. System will be operated twice a month. Monitoring well 14 destroyed when NYC replaced sidewalk. Well will be re-installed. Next sampling scheduled for August. (6/21/12) MW-14 is scheduled to be re-installed in September. (8/27/12) MW-14 can't be reinstalled until the sidewalk replacement work is complete. The sidewalk work should be complete in December. (11/6/12) Sidewalk work was temporarily suspended due to the hurricane. Sidewalk should be completed in January. An SSUR was submited on 10/30/12 showing increasing contamination in several of the monitoring wells. Arcadis attributes this to the SVE system, claiming that it has caused some contamination to become mobil. (12/20/12) Sidewalk work is still not comlpete. Re-installation of MW-14 will be delayed even further. (1/28/13) MW-7 was decomissioned on 3/11/13. (3/26/13) Arcadis has received permit for re-installation of MW-14. Well should be installed by end of May. (4/24/13) MW-14 has been succesfully installed. The next round of sampling will include the following additional tests Alkalinity by EPA Method 310.1/Standard Method (SM) 2320B Dissolved total iron, manganese, and magnesium - field filtered by EPA Method 200.7/SW846 610 Nitrate by EPA Method 353.2/SM 4500NO2B Sulfate by EPA Method 300/SW846 9056 Methane by Method AM20GAX Total nitrogen (TKN) by EPA Method 351.2 Total organic carbon (TOC) by EPA Method 415.1/SW846 9060M Arcadis has requested that they be allowed to switch the remedy to MNA. Since the groundwater concentrations are relatively low, we are allowing it. (10/30/13) Monitoring wells MW-01, MW-03 and MW-10 to be abandoned. (5/29/14) Station has been closed and will be decomissioned in November. (9/29/14) DEc is trying to get the developer to submit a work plan for cleaning up/closing out the spill. (10/28/14) The work plan was approved on 12/17/14. Tank removal started on 12/19/14. Work is expected to be complete on 12/24/14. (12/23/14) During tank removal, additional contamination was discovered. Spill # 14-09922 will be closed administratively. (1/28/15) A work plan for sampling the soils at the site has been submitted and is under review. (4/28/15) The results of the soil sampling were submitted and show that some of the soils are still contaminated at a depth of 15 ft. Well abandonment is expected to start on 7/6/15. (6/30/15) Contractor for Arcadis accidently abandoned MW-13A, which was scheduled to remain. IPT collected soil samples from the former tank farm. Results expected in September. (7/30/15) Results from the most recent sampling show that the contamination is confined to the upper 15 ft. Owner's contractor will submit a plan for the soil removal in September. (8/27/15) Property is being sold. Work plan for contaminated soil removal to be submitted in November. Work plan for the contaminated soil removal was approved on 11/7/16. Excavation will start on 11/28/16.

MOBIL S/S #17-JTP (Continued) **S112231326**

(11/25/16) Excavation is underway. Micro-piles being driven to stabilize area. (12/29/16)"

Remarks: "(2) 4K TANKS FAILED PETRO TITE TEST,1ST TANK FAILED AT -1.0GPH,2ND TANK FAILED AT -2.0GPH."

Material:

Site ID:	59213
Operable Unit ID:	940108
Operable Unit:	01
Material ID:	436669
Material Code:	0009
Material Name:	gasoline
Case No.:	Not reported
Material FA:	Petroleum
Quantity:	.00
Units:	Gallons
Recovered:	.00
Resource Affected:	Not reported
Oxygenate:	True
Site ID:	59213
Operable Unit ID:	940108
Operable Unit:	01
Material ID:	2096564
Material Code:	1213A
Material Name:	MTBE (methyl-tert-butyl ether)
Case No.:	01634044
Material FA:	Hazardous Material
Quantity:	Not reported
Units:	Not reported
Recovered:	Not reported
Resource Affected:	Not reported
Oxygenate:	True

Tank Test:

Site ID:	59213
Spill Tank Test:	1537093
Tank Number:	Not reported
Tank Size:	0
Test Method:	00
Leak Rate:	.00
Gross Fail:	Not reported
Modified By:	Spills
Last Modified:	Not reported
Test Method:	Unknown

BG571 **MOBIL S/S** **NY LTANKS** **S104275577**
NE **253 EAST 2ND STREET** **NY Spills** **N/A**
1/4-1/2 **NEW YORK (County), NY**
0.408 mi.
2155 ft. **Site 2 of 7 in cluster BG**

Relative:
Lower

Actual:
17 ft.

LTANKS:

Site ID:	59212
Spill Number/Closed Date:	9001889 / 2003-09-24
Spill Date:	1990-05-17
Spill Cause:	Tank Test Failure

MOBIL S/S (Continued) **S104275577**

Spill Source:	Gasoline Station or other PBS Facility
Spill Class:	Known release that creates a file or hazard. DEC Response. Willing Responsible Party. Corrective action taken.
Cleanup Ceased:	Not reported
Cleanup Meets Standard:	False
SWIS:	3101
Investigator:	SIGONA
Referred To:	Not reported
Reported to Dept:	1990-05-17
CID:	Not reported
Water Affected:	Not reported
Spill Notifier:	Responsible Party
Last Inspection:	Not reported
Recommended Penalty:	False
UST Involvement:	True
Remediation Phase:	0
Date Entered In Computer:	1990-05-22
Spill Record Last Update:	2003-09-24
Spiller Name:	Not reported
Spiller Company:	EXXONMOBIL CORP.
Spiller Address:	Not reported
Spiller City,St,Zip:	ZZ
Spiller County:	001
Spiller Contact:	Not reported
Spiller Phone:	Not reported
Spiller Extention:	Not reported
DEC Region:	2
DER Facility ID:	55287
DEC Memo:	""
Remarks:	"4K TANK FAILED SYSTEM TEST, PETRO TITE, WILL EXCAVATE, ISOLATE & RETEST."

Material:

Site ID:	59212
Operable Unit ID:	941743
Operable Unit:	01
Material ID:	436665
Material Code:	0009
Material Name:	gasoline
Case No.:	Not reported
Material FA:	Petroleum
Quantity:	.00
Units:	Gallons
Recovered:	.00
Resource Affected:	Not reported
Oxygenate:	Not reported

Tank Test:

Site ID:	59212
Spill Tank Test:	1537091
Tank Number:	Not reported
Tank Size:	0
Test Method:	00
Leak Rate:	.00
Gross Fail:	Not reported
Modified By:	Spills

MOBIL S/S (Continued) **S104275577**

Last Modified: Not reported
Test Method: Unknown

Site ID: 59214
Spill Number/Closed Date: 9204411 / 1995-02-22
Spill Date: 1992-07-16
Spill Cause: Tank Test Failure
Spill Source: Gasoline Station or other PBS Facility
Spill Class: Known release that creates a file or hazard. DEC Response. Willing Responsible Party. Corrective action taken.
Cleanup Ceased: 1995-02-22
Cleanup Meets Standard: False
SWIS: 3101
Investigator: SIGONA
Referred To: Not reported
Reported to Dept: 1992-07-17
CID: Not reported
Water Affected: Not reported
Spill Notifier: Tank Tester
Last Inspection: Not reported
Recommended Penalty: False
UST Involvement: True
Remediation Phase: 0
Date Entered In Computer: 1992-07-22
Spill Record Last Update: 2003-09-24
Spiller Name: Not reported
Spiller Company: EXXONMOBIL CORP
Spiller Address: Not reported
Spiller City,St,Zip: ZZ -
Spiller County: 001
Spiller Contact: Not reported
Spiller Phone: Not reported
Spiller Extention: Not reported
DEC Region: 2
DER Facility ID: 55287
DEC Memo: ""
Remarks: "TWO 4K MANIFOLDED. CROSS REFERENCE TO SPILL # 9001894"

Material:
Site ID: 59214
Operable Unit ID: 971801
Operable Unit: 01
Material ID: 412137
Material Code: 0009
Material Name: gasoline
Case No.: Not reported
Material FA: Petroleum
Quantity: .00
Units: Gallons
Recovered: .00
Resource Affected: Not reported
Oxygenate: Not reported

Tank Test:
Site ID: 59214

MOBIL S/S (Continued) **S104275577**

Spill Tank Test:	1540249
Tank Number:	Not reported
Tank Size:	0
Test Method:	00
Leak Rate:	.00
Gross Fail:	Not reported
Modified By:	Spills
Last Modified:	Not reported
Test Method:	Unknown

SPILLS:

Facility ID:	0402385
Facility Type:	ER
DER Facility ID:	55287
Site ID:	59211
DEC Region:	2
Spill Date:	2004-06-03
Spill Number/Closed Date:	0402385 / 2004-06-10
Spill Cause:	Unknown
Spill Class:	Known release with minimal potential for fire or hazard. DEC Response. Willing Responsible Party. Corrective action taken.
SWIS:	3101
Investigator:	DKHARRIN
Referred To:	Not reported
Reported to Dept:	2004-06-03
CID:	444
Water Affected:	Not reported
Spill Source:	Gasoline Station or other PBS Facility
Spill Notifier:	Responsible Party
Cleanup Ceased:	Not reported
Cleanup Meets Std:	False
Last Inspection:	Not reported
Recommended Penalty:	False
UST Trust:	False
Remediation Phase:	0
Date Entered In Computer:	2004-06-03
Spill Record Last Update:	2004-11-10
Spiller Name:	FRANK MESSINA
Spiller Company:	EXXON MOBIL 17JTT
Spiller Address:	253 EAST 2ND STREET
Spiller City,St,Zip:	NEW YORK, NY
Spiller Company:	001
Contact Name:	FRANK MESSINA
Contact Phone:	(908) 730-2055
DEC Memo:	"Prior to Sept, 2004 data translation this spill Lead_DEC Field was HARRINGTON 6/10/04 Spill being investigated and remediated under spill 9001894. Refer to 9001894. Rommel"
Remarks:	"waste oil found on soil by fill pipe: all cleaned up: "

Material:

Site ID:	59211
Operable Unit ID:	886115
Operable Unit:	01
Material ID:	490007
Material Code:	0022
Material Name:	waste oil/used oil

MOBIL S/S (Continued) **S104275577**

Case No.:	Not reported
Material FA:	Petroleum
Quantity:	.00
Units:	Pounds
Recovered:	.00
Resource Affected:	Not reported
Oxygenate:	Not reported

Tank Test:

BG572 **MOBIL GAS #13158** **NY LTANKS** **S112231161**
NE **253 EAST 2ND STREET** **N/A**
1/4-1/2 **NEW YORK (County), NY**
0.408 mi.
2155 ft. **Site 3 of 7 in cluster BG**

Relative:
Lower

Actual:
17 ft.

LTANKS:

Site ID:	59209
Spill Number/Closed Date:	0400939 / 2004-06-10
Spill Date:	2004-04-27
Spill Cause:	Tank Test Failure
Spill Source:	Gasoline Station or other PBS Facility
Spill Class:	Known release with minimal potential for fire or hazard. DEC Response. Willing Responsible Party. Corrective action taken.
Cleanup Ceased:	Not reported
Cleanup Meets Standard:	False
SWIS:	3101
Investigator:	DKHARRIN
Referred To:	Not reported
Reported to Dept:	2004-04-27
CID:	407
Water Affected:	Not reported
Spill Notifier:	Tank Tester
Last Inspection:	Not reported
Recommended Penalty:	False
UST Involvement:	False
Remediation Phase:	0
Date Entered In Computer:	2004-04-27
Spill Record Last Update:	2004-06-10
Spiller Name:	Not reported
Spiller Company:	Not reported
Spiller Address:	Not reported
Spiller City,St,Zip:	***Update***, ZZ
Spiller County:	001
Spiller Contact:	JAY HOFFICKER
Spiller Phone:	(908) 272-6579
Spiller Extention:	Not reported
DEC Region:	2
DER Facility ID:	55287
DEC Memo:	"Prior to Sept, 2004 data translation this spill Lead_DEC Field was HARRINGTON This site is associated with a longterm spill # 9001894 6/10/04 Spill being investigated and remediated under spill 9001894. Refer to 9001894. Rommel "
Remarks:	"Mobil will investigate and retest, the tank is a double wall tank and the outer wall is tight."

MOBIL GAS #13158 (Continued) **S112231161**

Material:

Tank Test:

Site ID:	59209
Spill Tank Test:	1529209
Tank Number:	104
Tank Size:	4000
Test Method:	03
Leak Rate:	.00
Gross Fail:	Not reported
Modified By:	Spills
Last Modified:	Not reported
Test Method:	Horner EZ Check I or II

BH573 **APT. BUILDING** **NY LTANKS** **S108983100**
WNW **92 -96 ELIZABETH ST** **N/A**
1/4-1/2 **NEW YORK, NY**
0.410 mi.
2166 ft. **Site 1 of 2 in cluster BH**

Relative:
Higher

Actual:
35 ft.

LTANKS:

Site ID:	392814
Spill Number/Closed Date:	0711345 / 2008-03-11
Spill Date:	2008-01-28
Spill Cause:	Tank Test Failure
Spill Source:	Private Dwelling
Spill Class:	Known release with minimal potential for fire or hazard. DEC Response. Willing Responsible Party. Corrective action taken.
Cleanup Ceased:	Not reported
Cleanup Meets Standard:	False
SWIS:	3101
Investigator:	bkfalvey
Referred To:	Not reported
Reported to Dept:	2008-01-28
CID:	408
Water Affected:	Not reported
Spill Notifier:	Tank Tester
Last Inspection:	Not reported
Recommended Penalty:	False
UST Involvement:	Not reported
Remediation Phase:	0
Date Entered In Computer:	2008-01-28
Spill Record Last Update:	2008-03-11
Spiller Name:	Not reported
Spiller Company:	APT. BUILDING
Spiller Address:	92 -96 ELIZABETH ST
Spiller City,St,Zip:	NEW YORK, NY
Spiller County:	001
Spiller Contact:	MARLIN JOSEPH
Spiller Phone:	(718) 624-4842
Spiller Extention:	112
DEC Region:	2
DER Facility ID:	342403
DEC Memo:	"1/21/08 bf: Called Winnie Lee (212)608-2914 and left message to call back. She called back and told me that Petroleum Tank Cleaners is coming back today to look at tank and give proposal for repairs.

APT. BUILDING (Continued) **S108983100**

Confirmed address as same as PBS application. Sent ttf letter to: Winnie Lee Gong Park Realty Corp. 132 Nassau Street, Suite 1300 New York, NY 10038 3/11/08 Received fax from M. Salamack of Petroleum Tank Cleaners. There was a hole in the vent line. Line was replaced. No contamination found during work. Tank retested and passed. NFA. bf
"

Remarks: "DRY PORTION LEAK;"

Material:

Site ID:	392814
Operable Unit ID:	1149797
Operable Unit:	01
Material ID:	2140356
Material Code:	0001A
Material Name:	#2 fuel oil
Case No.:	Not reported
Material FA:	Petroleum
Quantity:	.00
Units:	Gallons
Recovered:	.00
Resource Affected:	Not reported
Oxygenate:	Not reported

Tank Test:

Site ID:	392814
Spill Tank Test:	2384569
Tank Number:	Not reported
Tank Size:	3000
Test Method:	03
Leak Rate:	.00
Gross Fail:	Not reported
Modified By:	Watchdog
Last Modified:	Not reported
Test Method:	Horner EZ Check I or II

BI574 **TWO BRIDGES -NYCHA** **NY LTANKS** **S104073615**
South **286 SOUTH STREET** **NY Spills** **N/A**
1/4-1/2 **MANHATTAN, NY**
0.410 mi.
2167 ft. **Site 1 of 3 in cluster BI**

Relative:
Lower

Actual:
9 ft.

LTANKS:

Site ID:	63174
Spill Number/Closed Date:	9609858 / 1996-11-18
Spill Date:	1996-11-07
Spill Cause:	Tank Overfill
Spill Source:	Private Dwelling
Spill Class:	Known release with minimal potential for fire or hazard. DEC Response. Willing Responsible Party. Corrective action taken.
Cleanup Ceased:	Not reported
Cleanup Meets Standard:	False
SWIS:	3101
Investigator:	HEALY
Referred To:	Not reported
Reported to Dept:	1996-11-07
CID:	205

TWO BRIDGES -NYCHA (Continued) **S104073615**

Water Affected:	Not reported
Spill Notifier:	Responsible Party
Last Inspection:	Not reported
Recommended Penalty:	False
UST Involvement:	False
Remediation Phase:	0
Date Entered In Computer:	1996-11-07
Spill Record Last Update:	1996-11-18
Spiller Name:	CALLER
Spiller Company:	NYC HOUSING AUTHORITY
Spiller Address:	250 BROADWAY 16TH FLOOR
Spiller City,St,Zip:	MANHATTAN, NY
Spiller County:	001
Spiller Contact:	CALLER
Spiller Phone:	(212) 306-8480
Spiller Extention:	Not reported
DEC Region:	2
DER Facility ID:	61093
DEC Memo:	""
Remarks:	"overfilled tank."

Material:

Site ID:	63174
Operable Unit ID:	1041345
Operable Unit:	01
Material ID:	342074
Material Code:	0002A
Material Name:	#4 fuel oil
Case No.:	Not reported
Material FA:	Petroleum
Quantity:	30.00
Units:	Gallons
Recovered:	.00
Resource Affected:	Not reported
Oxygenate:	Not reported

Tank Test:

Site ID:	130019
Spill Number/Closed Date:	9609854 / 1996-11-18
Spill Date:	1996-11-07
Spill Cause:	Tank Overfill
Spill Source:	Commercial/Industrial
Spill Class:	Known release with minimal potential for fire or hazard. DEC Response. Willing Responsible Party. Corrective action taken.
Cleanup Ceased:	Not reported
Cleanup Meets Standard:	False
SWIS:	3101
Investigator:	HEALY
Referred To:	Not reported
Reported to Dept:	1996-11-07
CID:	270
Water Affected:	Not reported
Spill Notifier:	Affected Persons
Last Inspection:	Not reported

TWO BRIDGES -NYCHA (Continued) **S104073615**

Recommended Penalty:	False
UST Involvement:	False
Remediation Phase:	0
Date Entered In Computer:	1996-11-07
Spill Record Last Update:	2006-01-18
Spiller Name:	MIKE
Spiller Company:	MYSTIC
Spiller Address:	1901 STEINWAY ST
Spiller City,St,Zip:	BROOKLYN, NY
Spiller County:	001
Spiller Contact:	Not reported
Spiller Phone:	Not reported
Spiller Extention:	Not reported
DEC Region:	2
DER Facility ID:	61093
DEC Memo:	""
Remarks:	"driver overfilled tank"

Material:

Site ID:	130019
Operable Unit ID:	1037792
Operable Unit:	01
Material ID:	342070
Material Code:	0002A
Material Name:	#4 fuel oil
Case No.:	Not reported
Material FA:	Petroleum
Quantity:	20.00
Units:	Gallons
Recovered:	20.00
Resource Affected:	Not reported
Oxygenate:	Not reported

Tank Test:

Site ID:	130021
Spill Number/Closed Date:	9613131 / 1997-08-15
Spill Date:	1997-02-05
Spill Cause:	Tank Test Failure
Spill Source:	Commercial/Industrial
Spill Class:	Known release with minimal potential for fire or hazard. DEC Response. Willing Responsible Party. Corrective action taken.
Cleanup Ceased:	Not reported
Cleanup Meets Standard:	False
SWIS:	3101
Investigator:	HEALY
Referred To:	Not reported
Reported to Dept:	1997-02-05
CID:	371
Water Affected:	Not reported
Spill Notifier:	Tank Tester
Last Inspection:	Not reported
Recommended Penalty:	False
UST Involvement:	False
Remediation Phase:	0

TWO BRIDGES -NYCHA (Continued) **S104073615**

Date Entered In Computer:	1997-02-05
Spill Record Last Update:	2005-12-08
Spiller Name:	FRANK OCELLO
Spiller Company:	NYC HOUSING AUTHORITY
Spiller Address:	Not reported
Spiller City,St,Zip:	ZZ
Spiller County:	001
Spiller Contact:	Not reported
Spiller Phone:	Not reported
Spiller Extention:	Not reported
DEC Region:	2
DER Facility ID:	61093
DEC Memo:	""
Remarks:	"TANK FAILED TEST. NO VISIBLE SPILL."

Material:

Site ID:	130021
Operable Unit ID:	1044665
Operable Unit:	01
Material ID:	341779
Material Code:	0002A
Material Name:	#4 fuel oil
Case No.:	Not reported
Material FA:	Petroleum
Quantity:	.00
Units:	Gallons
Recovered:	.00
Resource Affected:	Not reported
Oxygenate:	Not reported

Tank Test:

Site ID:	130021
Spill Tank Test:	1544989
Tank Number:	001
Tank Size:	15000
Test Method:	03
Leak Rate:	.00
Gross Fail:	Not reported
Modified By:	Spills
Last Modified:	Not reported
Test Method:	Horner EZ Check I or II

SPILLS:

Facility ID:	0313474
Facility Type:	ER
DER Facility ID:	61093
Site ID:	130016
DEC Region:	2
Spill Date:	2004-03-09
Spill Number/Closed Date:	0313474 / Not Reported
Spill Cause:	Unknown
Spill Class:	Known release with minimal potential for fire or hazard. DEC Response. Willing Responsible Party. Corrective action taken.
SWIS:	3101
Investigator:	jkkann

TWO BRIDGES -NYCHA (Continued) **S104073615**

Referred To:	CONSOLIDATED WITH 9612533
Reported to Dept:	2004-03-09
CID:	404
Water Affected:	Not reported
Spill Source:	Commercial/Industrial
Spill Notifier:	Responsible Party
Cleanup Ceased:	Not reported
Cleanup Meets Std:	False
Last Inspection:	Not reported
Recommended Penalty:	False
UST Trust:	False
Remediation Phase:	1
Date Entered In Computer:	2004-03-09
Spill Record Last Update:	2008-08-05
Spiller Name:	MARIO MANDALONE
Spiller Company:	NYC HOUSING AUTHORITY
Spiller Address:	23-02 49TH AVE
Spiller City,St,Zip:	LONG ISLAND CITY, NY 11101
Spiller Company:	001
Contact Name:	JOSEPH MANGIA
Contact Phone:	(212) 732-0700
DEC Memo:	"Prior to Sept, 2004 data translation this spill Lead_DEC Field was KOLLEENY 11/02/05: This spill transferred from J.Kolleeny to S.Kraszewski. 01/13/06: Reviewed NYCHA spill report and it mentions that the Site Assessment report is available, however it is not on file. Must request report for reivew. - SK 01/18/06: Reviewed April 2004 Site Assessment Report prepared by Gordon Environmental for spill #9704850. A 15K tank installed in 1975 was removed and replaced by an 8K tank storing #2 fuel oil. No GW was encountered during excavation. A total of 11 soil samples and 14 PID readings were taken from the excavation pit including the fill and return lines. PID readings ranged from 5.2 ppm to 23.4 ppm, with the highest readings located at the south end of the excavation pit. The first four samples came from the bottom of the excavation pit, although it is unclear where they were sampled. Sample #4 showed VOC contamination of four compounds above TAGM RSCO limits at the south end of the excavation pit. Sample #5 taken from the south wall detected three volatile compounds above TAGM RSCO limits. Most other pit and piping samples show detectable levels of VOC or SVOC contamination but not above TAGM RSCOs. No SVOC contamination above RSCOs is present in samples outside the pit. However, none of the samples taken were analyzed for both VOC and SVOC compounds. It is difficult to estimate whether the contamination present at the south end of the pit is the result of a release of fuel oil or residual fill contamination or both. Nonetheless, it is clear that soil contamination is present and site therefore must be investigated. Full soil and GW delineation must take place to determine the extent of the spill's impact. I have emailed Ralph Trocchio informing him that a site investigation is required to delineate the extent of the soil and GW impacts. A work action plan must be submitted first for review before starting work at the site. Also, the new investigation should address the most recent spill number. - SK 03/28/06: Sent Email to Cris Sawyer at NYCHA requesting soil borings and a GW sample to determine if any remedial action is warranted. Expecting report by April 21. - SK 08/05/08: According to GF report of November 2006, additional work is required. Will request that NYCHA add two bridges to their schedule D. Spill 9612533 closed and consolidated with this spill. - J.Kann "

TWO BRIDGES -NYCHA (Continued) **S104073615**

Remarks: "Gordon Environmental is doing a tank removal and found contaminated soil. the tank is in the process of being removed. the contaminated soil will be stockpiled and removed. "

Material:

Site ID:	130016
Operable Unit ID:	878643
Operable Unit:	01
Material ID:	498621
Material Code:	0001A
Material Name:	#2 fuel oil
Case No.:	Not reported
Material FA:	Petroleum
Quantity:	.00
Units:	Pounds
Recovered:	.00
Resource Affected:	Not reported
Oxygenate:	Not reported

Tank Test:

BI575 **TWO BRIDGES HOUSES -NYCHA** **NY LTANKS** **S102235270**
South **286 SOUTH STREET** **NY Spills** **N/A**
1/4-1/2 **MANHATTAN, NY**
0.410 mi.
2167 ft. **Site 2 of 3 in cluster BI**

Relative:
Lower

Actual:
9 ft.

LTANKS:

Site ID:	63175
Spill Number/Closed Date:	9704850 / 2006-01-18
Spill Date:	1997-07-23
Spill Cause:	Tank Test Failure
Spill Source:	Private Dwelling
Spill Class:	Known release that creates potential for fire or hazard. DEC Response. Willing Responsible Party. Corrective action taken.
Cleanup Ceased:	Not reported
Cleanup Meets Standard:	False
SWIS:	3101
Investigator:	SWKRASZE
Referred To:	Not reported
Reported to Dept:	1997-07-23
CID:	205
Water Affected:	Not reported
Spill Notifier:	Responsible Party
Last Inspection:	Not reported
Recommended Penalty:	False
UST Involvement:	False
Remediation Phase:	0
Date Entered In Computer:	1997-07-23
Spill Record Last Update:	2006-01-18
Spiller Name:	CALLER
Spiller Company:	NYC HOUSING AUTHORITY
Spiller Address:	250 BROADWAY 16TH FLOOR
Spiller City,St,Zip:	MANHATTAN, NY
Spiller County:	001
Spiller Contact:	CALLER
Spiller Phone:	(212) 306-3233

TWO BRIDGES HOUSES -NYCHA (Continued) **S102235270**

Spiller Extention:	Not reported
DEC Region:	2
DER Facility ID:	61093
DEC Memo:	"12/08/05: This spill transferred from J.Kolleeny to S.Kraszewski. 01/18/06: This spill closed to consolidate with open spill #0313474. - SK"
Remarks:	"TANK TEST FAILED."

Material:

Tank Test:

Site ID:	63175
Spill Tank Test:	1545223
Tank Number:	1
Tank Size:	15000
Test Method:	03
Leak Rate:	.00
Gross Fail:	Not reported
Modified By:	Spills
Last Modified:	Not reported
Test Method:	Horner EZ Check I or II

SPILLS:

Facility ID:	9612533
Facility Type:	ER
DER Facility ID:	61093
Site ID:	130020
DEC Region:	2
Spill Date:	1997-01-21
Spill Number/Closed Date:	9612533 / 2008-08-05
Spill Cause:	Unknown
Spill Class:	Known release with minimal potential for fire or hazard. DEC Response. Willing Responsible Party. Corrective action taken.
SWIS:	3101
Investigator:	jkkann
Referred To:	CONSOLIDATED WITH 0313474
Reported to Dept:	1997-01-21
CID:	297
Water Affected:	Not reported
Spill Source:	Institutional, Educational, Gov., Other
Spill Notifier:	Affected Persons
Cleanup Ceased:	Not reported
Cleanup Meets Std:	False
Last Inspection:	Not reported
Recommended Penalty:	False
UST Trust:	False
Remediation Phase:	0
Date Entered In Computer:	1997-01-21
Spill Record Last Update:	2008-08-05
Spiller Name:	ED MALONE
Spiller Company:	NYC HOUSING AUTH
Spiller Address:	250 BROADWAY
Spiller City,St,Zip:	NEW YORK NEW YORK, NY 10007-
Spiller Company:	001
Contact Name:	Not reported

TWO BRIDGES HOUSES -NYCHA (Continued) **S102235270**

Contact Phone: Not reported
DEC Memo: "12/09/05: This spill transferred from J.Kolleeny to S.Kraszewski. 01/18/06: No documentation associated with this spill, must contact NYCHA for information. - SK 03/28/06: This spill transferred to K.Tang - SK 08/05/08: J.Kann - consolidated with spill 0313474."
Remarks: "AN APARTMENT BUILDING NEXT TO A CON-ED VAULT SEMMS TO BE LEAKING #2 OIL THROUGH THE WALL - NYC HOUSING WAS ADVISED APPROX 1 YEAR AGO AND IT WAS DISCOVERED AGAIN - CON ED WOULD LIKE A REPRESENTATIVE FROM DEC TO INVESTIGATE THE PROBLEM"

Material:
Site ID: 130020
Operable Unit ID: 1040365
Operable Unit: 01
Material ID: 341176
Material Code: 0001A
Material Name: #2 fuel oil
Case No.: Not reported
Material FA: Petroleum
Quantity: .00
Units: Gallons
Recovered: .00
Resource Affected: Not reported
Oxygenate: Not reported

Tank Test:

Facility ID: 9602180
Facility Type: ER
DER Facility ID: 61093
Site ID: 130018
DEC Region: 2
Spill Date: 1996-05-15
Spill Number/Closed Date: 9602180 / 2005-11-02
Spill Cause: Other
Spill Class: Known release with minimal potential for fire or hazard. DEC Response. Willing Responsible Party. Corrective action taken.
SWIS: 3101
Investigator: SWKRASZE
Referred To: Not reported
Reported to Dept: 1996-05-15
CID: 349
Water Affected: Not reported
Spill Source: Institutional, Educational, Gov., Other
Spill Notifier: Responsible Party
Cleanup Ceased: Not reported
Cleanup Meets Std: False
Last Inspection: Not reported
Recommended Penalty: False
UST Trust: False
Remediation Phase: 0
Date Entered In Computer: 1996-05-15
Spill Record Last Update: 2006-01-18
Spiller Name: FRANK OCELLO
Spiller Company: NYCHA
Spiller Address: 250 BRAODWAY

TWO BRIDGES HOUSES -NYCHA (Continued) **S102235270**

Spiller City,St,Zip:	MANHATTAN, NY
Spiller Company:	001
Contact Name:	TOM RERES
Contact Phone:	(212) 732-0700
DEC Memo:	"11/02/05: This spill transferred from J.Kolleey to S.Kraszewski This spill closed to consolidate with open spill #0313474."
Remarks:	"CONTAMINATED SOIL FOUND - CALLER BELIEVES IT IS FROM AN OLD SPILL - 55 GAL WAS FILLED W/CONTAMINATED SOIL"

Material:

Site ID:	130018
Operable Unit ID:	1033736
Operable Unit:	01
Material ID:	351980
Material Code:	0002A
Material Name:	#4 fuel oil
Case No.:	Not reported
Material FA:	Petroleum
Quantity:	.00
Units:	Gallons
Recovered:	.00
Resource Affected:	Not reported
Oxygenate:	Not reported

Tank Test:

Facility ID:	8912406
Facility Type:	ER
DER Facility ID:	61093
Site ID:	130017
DEC Region:	2
Spill Date:	1990-03-29
Spill Number/Closed Date:	8912406 / 1992-12-08
Spill Cause:	Equipment Failure
Spill Class:	Known release with minimal potential for fire or hazard. DEC Response. Willing Responsible Party. Corrective action taken.
SWIS:	3101
Investigator:	HEALY
Referred To:	Not reported
Reported to Dept:	1990-03-29
CID:	Not reported
Water Affected:	Not reported
Spill Source:	Institutional, Educational, Gov., Other
Spill Notifier:	Responsible Party
Cleanup Ceased:	1992-12-08
Cleanup Meets Std:	True
Last Inspection:	Not reported
Recommended Penalty:	False
UST Trust:	False
Remediation Phase:	0
Date Entered In Computer:	1990-03-30
Spill Record Last Update:	2006-03-28
Spiller Name:	RICHARD HELFAN
Spiller Company:	NYCHA
Spiller Address:	Not reported
Spiller City,St,Zip:	ZZ

TWO BRIDGES HOUSES -NYCHA (Continued) **S102235270**

Spiller Company: 001
Contact Name: Not reported
Contact Phone: Not reported
DEC Memo: ""
Remarks: "MANHOLE GASKET FAILED - OIL CONTAINED IN TK RM - PETRO TK CLEANING CO VAC TRUCK ON SITE & MAKING REPAIRS."

Material:
Site ID: 130017
Operable Unit ID: 939165
Operable Unit: 01
Material ID: 438341
Material Code: 0003A
Material Name: #6 fuel oil
Case No.: Not reported
Material FA: Petroleum
Quantity: 100.00
Units: Gallons
Recovered: .00
Resource Affected: Not reported
Oxygenate: Not reported

Tank Test:
Site ID: 130017
Spill Tank Test: 1536896
Tank Number: Not reported
Tank Size: 0
Test Method: 00
Leak Rate: .00
Gross Fail: Not reported
Modified By: Spills
Last Modified: Not reported
Test Method: Unknown

BH576 **CLOSED-LACKOF RECENT INFO** **NY LTANKS** **S103238300**
West **88 ELIZABETH ST** **N/A**
1/4-1/2 **MANHATTAN, NY**
0.415 mi.
2191 ft. **Site 2 of 2 in cluster BH**

Relative:
Higher

Actual:
35 ft.

LTANKS:
Site ID: 124745
Spill Number/Closed Date: 9800499 / 2003-03-18
Spill Date: 1998-04-10
Spill Cause: Tank Test Failure
Spill Source: Institutional, Educational, Gov., Other
Spill Class: Known release that creates potential for fire or hazard. DEC Response. Willing Responsible Party. Corrective action taken.
Cleanup Ceased: Not reported
Cleanup Meets Standard: False
SWIS: 3101
Investigator: ADMIN. CLOSED
Referred To: Not reported
Reported to Dept: 1998-04-13
CID: 322
Water Affected: Not reported
Spill Notifier: Tank Tester

CLOSED-LACKOF RECENT INFO (Continued) **S103238300**

Last Inspection:	Not reported
Recommended Penalty:	False
UST Involvement:	False
Remediation Phase:	0
Date Entered In Computer:	1998-04-13
Spill Record Last Update:	2003-03-18
Spiller Name:	MR WONG
Spiller Company:	Not reported
Spiller Address:	88 ELIZABETH ST
Spiller City,St,Zip:	MANHATTAN, ZZ
Spiller County:	001
Spiller Contact:	MR WONG
Spiller Phone:	(718) 969-0822
Spiller Extention:	Not reported
DEC Region:	2
DER Facility ID:	108000
DEC Memo:	""
Remarks:	"FAILURE OF TANK TEST CLOSED DUE TO LACK OF ANY RECENT INFO - DOES NOT MEET ANY CLEANUP REQUIREMENTS."

Material:

Site ID:	124745
Operable Unit ID:	1061026
Operable Unit:	01
Material ID:	322465
Material Code:	0001A
Material Name:	#2 fuel oil
Case No.:	Not reported
Material FA:	Petroleum
Quantity:	.00
Units:	Gallons
Recovered:	.00
Resource Affected:	Not reported
Oxygenate:	Not reported

Tank Test:

Site ID:	124745
Spill Tank Test:	1545771
Tank Number:	1
Tank Size:	1500
Test Method:	03
Leak Rate:	.00
Gross Fail:	Not reported
Modified By:	Spills
Last Modified:	Not reported
Test Method:	Horner EZ Check I or II

BG577 NE 1/4-1/2 0.418 mi. 2205 ft. | **APARTMENT BUILDING 248 EAST 2ND ST. MANHATTAN, NY** | **NY LTANKS** | **S106868849 N/A**

Site 4 of 7 in cluster BG

Relative: Lower

Actual: 18 ft.

LTANKS:

Site ID:	338502
Spill Number/Closed Date:	0412888 / 2005-03-10
Spill Date:	2005-03-09
Spill Cause:	Tank Test Failure
Spill Source:	Commercial/Industrial
Spill Class:	Not reported
Cleanup Ceased:	Not reported
Cleanup Meets Standard:	False
SWIS:	3101
Investigator:	CESAWYER
Referred To:	Not reported
Reported to Dept:	2005-03-09
CID:	408
Water Affected:	Not reported
Spill Notifier:	Tank Tester
Last Inspection:	Not reported
Recommended Penalty:	False
UST Involvement:	False
Remediation Phase:	0
Date Entered In Computer:	2005-03-09
Spill Record Last Update:	2005-03-11
Spiller Name:	JAMES ATAMANUK
Spiller Company:	Not reported
Spiller Address:	248 EAST 2ND ST.
Spiller City,St,Zip:	MANHATTEN, NY
Spiller County:	001
Spiller Contact:	JAMES ATAMANUK
Spiller Phone:	(212) 637-2278
Spiller Extention:	Not reported
DEC Region:	2
DER Facility ID:	273844
DEC Memo:	"03/10/05 - Sawyer - Please refer to spill number 0412571 for further information. Closed."
Remarks:	"Above ground tank, wrapped in a cement block. The tank was cleaned previously, the patch was not properly welded shut."

Material:

Site ID:	338502
Operable Unit ID:	1100448
Operable Unit:	01
Material ID:	580741
Material Code:	0002A
Material Name:	#4 fuel oil
Case No.:	Not reported
Material FA:	Petroleum
Quantity:	.00
Units:	Gallons
Recovered:	.00
Resource Affected:	Not reported
Oxygenate:	Not reported

APARTMENT BUILDING (Continued) **S106868849**

Tank Test:

Site ID:	338502
Spill Tank Test:	1548659
Tank Number:	Not reported
Tank Size:	2500
Test Method:	00
Leak Rate:	.00
Gross Fail:	Not reported
Modified By:	Watchdog
Last Modified:	Not reported
Test Method:	Unknown

Site ID:	338090
Spill Number/Closed Date:	0412571 / 2005-06-20
Spill Date:	2005-02-28
Spill Cause:	Tank Failure
Spill Source:	Private Dwelling
Spill Class:	Known release with minimal potential for fire or hazard. DEC Response. Willing Responsible Party. Corrective action taken.
Cleanup Ceased:	Not reported
Cleanup Meets Standard:	True
SWIS:	3101
Investigator:	MJHAGGER
Referred To:	Not reported
Reported to Dept:	2005-02-28
CID:	444
Water Affected:	Not reported
Spill Notifier:	Other
Last Inspection:	Not reported
Recommended Penalty:	False
UST Involvement:	False
Remediation Phase:	0
Date Entered In Computer:	2005-02-28
Spill Record Last Update:	2005-06-20
Spiller Name:	DONNA CORTON
Spiller Company:	CORTON HOME
Spiller Address:	248 EAST 2ND STREET
Spiller City,St,Zip:	MANHATTEN, NY
Spiller County:	001
Spiller Contact:	DONNA CORTON
Spiller Phone:	(212) 420-1722
Spiller Extention:	Not reported
DEC Region:	2
DER Facility ID:	273417
DEC Memo:	"Owner told Sangesland that tank over filled and was all cleaned up. Oil company said there was a broken patch on the tank that leaked. Sawyer responded to the site. 03/01/05 - Sawyer - Met owner at the site to find numerous workers working very hard to conceal or cover up what had happened. The workers and super were pine mopping the concrete around the tank. There were also painting activities in the stairwell leading to the basement. No evidence of an overfill and the owner has been instructed to pressure test the tank. 03/10/05 - Sawyer - USA Environmental pressure tested the 2500 gallon tank. The tank failed the test. The owner will have to repair the tank and perform borings around the tank. 05/12/05 - Petroleum Tank Cleaners repaired 2500 gal tank and lines. A certified tank test was performed

APARTMENT BUILDING (Continued) **S106868849**

and passed. 06/15/05 - Spoke with the owner Mr. Atamanuk, he had performed no borings around the tank. 06/20/05 - I recieved a letter from Mr. Atamanuk and a report from Petroleum Tank Cleaner confirming the tank was repaired, tested, the area surrounding the tank was cleaned, and that no soil borings were necessary."

Remarks: "IN BASEMENT OIL TANK LEAKED, THERE WAS A PATCH ON OIL TANK AND IT CAME LOOSE: DRYSALL WAS PLACED DOWN: OIL CO ON SCENE:"

Material:

Site ID:	338090
Operable Unit ID:	1100064
Operable Unit:	01
Material ID:	580336
Material Code:	0001A
Material Name:	#2 fuel oil
Case No.:	Not reported
Material FA:	Petroleum
Quantity:	.00
Units:	Gallons
Recovered:	.00
Resource Affected:	Not reported
Oxygenate:	False

Tank Test:

BG578 **ATAMANUK RESIDENCE** **NY LTANKS** **S106971807**
NE **248 EAST SECOND STREET** **N/A**
1/4-1/2 **MANHATTAN, NY**
0.418 mi.
2205 ft. **Site 5 of 7 in cluster BG**

Relative:
Lower

Actual:
18 ft.

LTANKS:

Site ID:	345956
Spill Number/Closed Date:	0501742 / 2006-03-14
Spill Date:	2005-05-12
Spill Cause:	Tank Test Failure
Spill Source:	Private Dwelling
Spill Class:	Known release with minimal potential for fire or hazard. DEC Response. Willing Responsible Party. Corrective action taken.
Cleanup Ceased:	Not reported
Cleanup Meets Standard:	False
SWIS:	3101
Investigator:	SMSANGES
Referred To:	Not reported
Reported to Dept:	2005-05-12
CID:	409
Water Affected:	Not reported
Spill Notifier:	Tank Tester
Last Inspection:	Not reported
Recommended Penalty:	False
UST Involvement:	False
Remediation Phase:	0
Date Entered In Computer:	2005-05-12
Spill Record Last Update:	2006-03-14
Spiller Name:	JAMES ATAMANUK
Spiller Company:	ATAMANUK RESIDENCE

ATAMANUK RESIDENCE (Continued) **S106971807**

Spiller Address:	248 EAST SECOND STREET
Spiller City,St,Zip:	MANHATTAN, NY
Spiller County:	001
Spiller Contact:	JAMES ATAMANUK
Spiller Phone:	(212) 637-2278
Spiller Extention:	Not reported
DEC Region:	2
DER Facility ID:	292210
DEC Memo:	"From PBS Records #2-201006 TTF Ltr sent to Owner: James Atamanuk 155 East 4th Street Apt# 9B New York, NY 10009 02/24/06 Sharif Rahman- I spoke with Mrs. Atamanuk(212-673-2278) and she said the tank was fixed.She would have Mr. Atamanuk send DEC necessary documentation. 02/27/06 Sharif Rahman- Sent ttf again to the above address as per Mr. Atamanuk's request @ fax# (212)473-8268. 03/14/2006 Sangesland reviewed a submittal from Petroleum Tank Cleaners which outlines the retesting of this tank. The tank was isolated and passed, and a check of the vent line found a leak. The vent line was repaired, no contamination was found. The system was retested and passed on May 24, 2005 PTC submitted a copy of the passing tank test."
Remarks:	"ABOVE LIQUID LEAK."

Material:

Site ID:	345956
Operable Unit ID:	1103685
Operable Unit:	01
Material ID:	583901
Material Code:	0001A
Material Name:	#2 fuel oil
Case No.:	Not reported
Material FA:	Petroleum
Quantity:	.00
Units:	Gallons
Recovered:	.00
Resource Affected:	Not reported
Oxygenate:	Not reported

Tank Test:

Site ID:	345956
Spill Tank Test:	1548901
Tank Number:	1
Tank Size:	2500
Test Method:	03
Leak Rate:	.00
Gross Fail:	Not reported
Modified By:	Watchdog
Last Modified:	Not reported
Test Method:	Horner EZ Check I or II

579 SW 1/4-1/2 0.421 mi. 2224 ft. | **18-01 MARKET ST/QUEENS**
18-01 MARKET ST
NEW YORK CITY, NY | **NY LTANKS** | **S104275613**
N/A

Relative: Higher

Actual: 35 ft.

LTANKS:

Site ID:	296696
Spill Number/Closed Date:	9008643 / 1994-02-14
Spill Date:	1990-11-07
Spill Cause:	Tank Failure
Spill Source:	Gasoline Station or other PBS Facility
Spill Class:	Known release that creates a file or hazard. DEC Response. Willing Responsible Party. Corrective action taken.
Cleanup Ceased:	1994-02-14
Cleanup Meets Standard:	True
SWIS:	4101
Investigator:	SULLIVAN
Referred To:	Not reported
Reported to Dept:	1990-11-07
CID:	Not reported
Water Affected:	Not reported
Spill Notifier:	Responsible Party
Last Inspection:	Not reported
Recommended Penalty:	False
UST Involvement:	True
Remediation Phase:	0
Date Entered In Computer:	1990-11-07
Spill Record Last Update:	1994-02-14
Spiller Name:	Not reported
Spiller Company:	SUNOCO A
Spiller Address:	Not reported
Spiller City,St,Zip:	ZZ
Spiller County:	001
Spiller Contact:	Not reported
Spiller Phone:	Not reported
Spiller Extention:	Not reported
DEC Region:	2
DER Facility ID:	240093
DEC Memo:	""
Remarks:	"WHILE EXCAVATING FOUND CONTAMINATED SOIL UNDER TANKS."

Material:

Site ID:	296696
Operable Unit ID:	949290
Operable Unit:	01
Material ID:	432448
Material Code:	0009
Material Name:	gasoline
Case No.:	Not reported
Material FA:	Petroleum
Quantity:	-1.00
Units:	Not reported
Recovered:	.00
Resource Affected:	Not reported
Oxygenate:	Not reported

Tank Test:

BI580 **410 CLINTON AVE/BKLYN** **NY LTANKS** **S102140923**
South **410 CLINTON AVENUE** **NY Spills** **N/A**
1/4-1/2 **NEW YORK CITY, NY**
0.422 mi.
2230 ft. **Site 3 of 3 in cluster BI**

Relative:
Lower

Actual:
8 ft.

LTANKS:

Site ID:	262029
Spill Number/Closed Date:	9012611 / 2004-01-12
Spill Date:	1991-03-08
Spill Cause:	Tank Overfill
Spill Source:	Private Dwelling
Spill Class:	Known release with minimal potential for fire or hazard. DEC Response. Willing Responsible Party. Corrective action taken.
Cleanup Ceased:	Not reported
Cleanup Meets Standard:	False
SWIS:	2401
Investigator:	RWAUSTIN
Referred To:	Not reported
Reported to Dept:	1991-03-08
CID:	Not reported
Water Affected:	Not reported
Spill Notifier:	Affected Persons
Last Inspection:	Not reported
Recommended Penalty:	False
UST Involvement:	False
Remediation Phase:	0
Date Entered In Computer:	1991-03-08
Spill Record Last Update:	2004-01-12
Spiller Name:	Not reported
Spiller Company:	MARIAN CRESTO
Spiller Address:	66-17 MYRTLE AVE
Spiller City,St,Zip:	ZZ
Spiller County:	001
Spiller Contact:	Not reported
Spiller Phone:	Not reported
Spiller Extention:	Not reported
DEC Region:	2
DER Facility ID:	213982
DEC Memo:	"Prior to Sept, 2004 data translation this spill Lead_DEC Field was AUSTIN 1/12/04 - AUSTIN - VAGUE SPILL REPORT FROM 13YRS. AGO - CLOSED - ORIG. ASSIGNED TO FINGER - END"
Remarks:	"POSSIBLE LEAK & FUMES, FACILITY INSPECTION"

Material:

Site ID:	262029
Operable Unit ID:	952370
Operable Unit:	01
Material ID:	429081
Material Code:	0066A
Material Name:	unknown petroleum
Case No.:	Not reported
Material FA:	Petroleum
Quantity:	-1.00
Units:	Pounds
Recovered:	.00
Resource Affected:	Not reported
Oxygenate:	Not reported

410 CLINTON AVE/BKLYN (Continued) **S102140923**

Tank Test:

SPILLS:

Facility ID:	9100536
Facility Type:	ER
DER Facility ID:	159382
Site ID:	191085
DEC Region:	2
Spill Date:	1991-04-14
Spill Number/Closed Date:	9100536 / 1995-06-07
Spill Cause:	Unknown
Spill Class:	Known release with minimal potential for fire or hazard. DEC Response. Willing Responsible Party. Corrective action taken.
SWIS:	2401
Investigator:	FINGER
Referred To:	Not reported
Reported to Dept:	1991-04-14
CID:	Not reported
Water Affected:	Not reported
Spill Source:	Private Dwelling
Spill Notifier:	Affected Persons
Cleanup Ceased:	1995-06-07
Cleanup Meets Std:	True
Last Inspection:	Not reported
Recommended Penalty:	False
UST Trust:	False
Remediation Phase:	0
Date Entered In Computer:	1991-04-16
Spill Record Last Update:	1995-06-07
Spiller Name:	Not reported
Spiller Company:	Not reported
Spiller Address:	Not reported
Spiller City,St,Zip:	***Update***, ZZ
Spiller Company:	001
Contact Name:	Not reported
Contact Phone:	Not reported
DEC Memo:	""
Remarks:	"TENANT HAS NO HEAT IN APARTMENT."

Material:

Site ID:	191085
Operable Unit ID:	954068
Operable Unit:	01
Material ID:	426726
Material Code:	0066A
Material Name:	unknown petroleum
Case No.:	Not reported
Material FA:	Petroleum
Quantity:	-1.00
Units:	Not reported
Recovered:	.00
Resource Affected:	Not reported
Oxygenate:	Not reported

Tank Test:

BJ581 ESE 1/4-1/2 0.429 mi. 2264 ft. | **MANHATTAN EAST 03A DOS -DDC**
293 DELANCEY STREET
MANHATTAN, NY | **NY LTANKS** | **S100168335**
NY Spills | **N/A**

Site 1 of 2 in cluster BJ

Relative: Lower

Actual: 13 ft.

LTANKS:

Site ID:	322645
Spill Number/Closed Date:	9101305 / 2005-06-21
Spill Date:	1991-05-01
Spill Cause:	Tank Test Failure
Spill Source:	Institutional, Educational, Gov., Other
Spill Class:	Known release that creates a file or hazard. DEC Response. Willing Responsible Party. Corrective action taken.
Cleanup Ceased:	Not reported
Cleanup Meets Standard:	False
SWIS:	3101
Investigator:	JAKOLLEE
Referred To:	Not reported
Reported to Dept:	1991-05-01
CID:	Not reported
Water Affected:	Not reported
Spill Notifier:	Responsible Party
Last Inspection:	Not reported
Recommended Penalty:	False
UST Involvement:	True
Remediation Phase:	0
Date Entered In Computer:	1991-05-02
Spill Record Last Update:	2005-07-07
Spiller Name:	Not reported
Spiller Company:	NYCDOS
Spiller Address:	Not reported
Spiller City,St,Zip:	ZZ
Spiller County:	001
Spiller Contact:	Not reported
Spiller Phone:	Not reported
Spiller Extention:	Not reported
DEC Region:	2
DER Facility ID:	295289
DEC Memo:	"Prior to Sept, 2004 data translation this spill Lead_DEC Field was KOLLEENY 06/21/05: This spill, at a former DOS garage (demolished in mid-1990s), is closed to consolidate with open spill 9100865, under which this site and adjacent Manhattan East 3 (also a demolished DOS garage) are being remediated pursuant to DDC Consent Order. - J. Kolleeny "
Remarks:	"(2) 550 GAL TANKS,MANIFOLDED,SYSTEM TEST,FAILED PETRO TITE,WITH A GROSS LEAK,WILL PUMP TANKS,WILL EXCAVATE,ISOLATE & RETEST."

Material:

Site ID:	322645
Operable Unit ID:	952545
Operable Unit:	01
Material ID:	427423
Material Code:	0008
Material Name:	diesel
Case No.:	Not reported
Material FA:	Petroleum
Quantity:	-1.00
Units:	Pounds

MANHATTAN EAST 03A DOS -DDC (Continued) **S100168335**

Recovered: .00
Resource Affected: Not reported
Oxygenate: Not reported

Tank Test:
Site ID: 322645
Spill Tank Test: 1538521
Tank Number: Not reported
Tank Size: 0
Test Method: 00
Leak Rate: .00
Gross Fail: Not reported
Modified By: Spills
Last Modified: Not reported
Test Method: Unknown

SPILLS:
Facility ID: 9100865
Facility Type: ER
DER Facility ID: 295289
Site ID: 162690
DEC Region: 2
Spill Date: 1991-04-19
Spill Number/Closed Date: 9100865 / 2014-10-24
Spill Cause: Unknown
Spill Class: Known release that creates a file or hazard. DEC Response. Willing Responsible Party. Corrective action taken.
SWIS: 3101
Investigator: JAKOLLEE
Referred To: Not reported
Reported to Dept: 1991-04-22
CID: Not reported
Water Affected: Not reported
Spill Source: Non Major Facility > 1,100 gal
Spill Notifier: Other
Cleanup Ceased: Not reported
Cleanup Meets Std: False
Last Inspection: Not reported
Recommended Penalty: False
UST Trust: False
Remediation Phase: 0
Date Entered In Computer: 1991-04-25
Spill Record Last Update: 2014-11-04
Spiller Name: Not reported
Spiller Company: NYCDOS
Spiller Address: Not reported
Spiller City,St,Zip: ZZ
Spiller Company: 001
Contact Name: Not reported
Contact Phone: Not reported
DEC Memo: "Prior to Sept, 2004 data translation this spill Lead_DEC Field was KOLLEENY URS GREINER PROPOSED & DESIGNED BIOSLURPING SYSTEM TO ADDRESS PRODUCT PLUME AT SITE; D. WEISSMAN APPROVED. SYSTEM STARTED UP ON 2/11/99; MEASUREMENTS OF PRODUCT IN WELLS INDICATED PLUME HAD SHIFTED; SYSTEM MODIFIED WITH TEMPORARY DROP TUBES IN AFFECTED WELLS

MANHATTAN EAST 03A DOS -DDC (Continued) **S100168335**

& TIE-INS TO SYSTEM ON 2/15. Buildings have been demolished long time ago. Manhattan East 3 and 3A were adjacent Dept. of Sanitation garages located beneath the Manhattan approach to the Williamsburg Bridge. Both garages were demolished in the mid-1990s. Significant contamination in the form of free product, soil and groundwater contamination was identified by tank closure assessments and site investigations, and a dual-phase extraction remedial system was installed and operated for several years. Remediation at ME 3& 3A was interrupted by bridge renovation work; system was shut down late 1999 and monitoring & extraction wells were decommissioned. After bridge renovation work was completed, URS submitted a work plan to re-investigate conditions at these sites in August 2003. DEC approved work plan 9/10/03. URS implemented work plan in early 2004, submitted summary report in November 2004, with fingings of residual soil and groundwater contamination at ME 3 and groundwater contamination at ME 3A. URS proposed soil excavation and application of ORC into open pit and injection of ORC slurry via borings for ME 3, and deployment of ORC socks in affected wells at ME 3A. DEC approved this remedial approach in correspondence dated 4/7/05. - J. Kolleeny 03/06/07: Reviewed Investigation Summary and Excavation Design Plan report dated Feb. 14, 2007, submitted by URS (in eDocs). Based on recent soil and groundwater sampling, URS proposes to excavate a 1,200-sq.-ft. area of contaminated soil at Manhattan E. 3 to a depth of 9 ft., take end-point samples, apply RegenOx (chemical oxidant)and ORC to excavation, backfill and replace a well destroyed; at Manhattan E. 3A they plan to install ORC socks in several wells with dissolved-phase GW contamination. They will perform follow-up quarterly GW monitoring at both sites. Sent letter approving plan (in eDocs) to Afsar Samani, with cc's to Tanvir Ahmad of DDC, Jane Staten and Harvey Roberts of URS. - J. Kolleeny 12/28/07: Reviewed Revised Excavation Plan rpt dated 12/19/07 by URS (in eDocs). Rpt states that excavation plan approved 3/6/07 was submitted to NYC Transit because of rail lines above site, and NYCT banned use of vibratory hammers to install sheeting. As result, URS says original plan to excavate to 9 ft bgs is no longer practical/cost effective. Instead, they propose to excavate to 4.5 ft (0.5 ft above water table) and use rototiller to apply RegenOx and ORC to excav bottom. They will take end-point samples from sidewalls & bottom, with 48-hr lab turnaround so results can help identify areas to focus RegenOx/ORC applic'ns. After backfilling, they'll re-install well MW-04-18, which will be destroyed during excav, collect round of GW samples and prepare summary rpt with recs for further action. I sent letter approving revised plan on 12/28/07 (in eDocs) to Afsar Samani of DDC (cc's to Merhzad Asbagh of DDC, Jane Staten, John Busse & Harvey Roberts of URS). [On 12/20/07, I emailed Jane Staten to point out that spill no. for ME-3, 9405779, referenced on cover pg of Revised Excav Plan, has been closed to consolidate with this spill case, under which I've been tracking both sites, and asked that future rpts use this spill no. and treat sites as one for reporting purposes; also pointed out rpt doesn't include any GW data for Manhattan East 3A site. Received email reply from John Busse of URS on 12/28/07 with attached GW data for ME-3A (in eDocs).] Sent another email to John Busse on 12/28/07 noting that remedial plan approved in 3/07 included install'n of ORC socks in several wells, asking if this was implemented. - JK 01/02/08: Received email from Jane Staten of URS stating that ORC socks will be installed in wells at Manhattan East 3A during week of Jan. 21, 2007. - J. Kolleeny 04/18/08: Reviewed Manhattan East 3A

MANHATTAN EAST 03A DOS -DDC (Continued) **S100168335**

Quarterly GW Monitoring thru 1st Quarter 2008 report dated 4/3/08 by URS (in eDocs). Rpt states that ORC socks were installed in 3 wells at site on 1/29/08, and presents GW sampling data. Well MW-04-07 continues to show elevated VOCs, altho Nov.'07 & Jan.'08 results (3,176 ug/L and 2,877 ug/L total VOCs, resp.) show decreases from Nov.'06 and March '07 results (4,697 ug/L and 5,367 ug/L total VOCs, resp.). Benzene was main contaminant in Jan. '08, at 2,800 ug/L (benzene was 3,000 ug/L in Nov. '06, 4,100 ug/L in March '07, and 2,700 ug/L in Nov. '07). Contam in other wells is minor or non-existent, although in well MW-04-06, benzene went from ND in Nov. '7 to 23 ug/L in Jan. '08. URS will continue to monitor wells and replace ORC socks at least every 6 months. - J. Kolleeny 06/26/08: Reviewed Manh. East 3A Quarterly GW Monitoring thru 2nd Quarter 2008 report, dated 6/11/08 by URS (in eDocs). Rpt presents GW sampling data for 4/17/08 showing that contam in well MW-04-07 decreased to 2,177 ug/L (with 2,000 ug/L benzene) from 2,877 ug/L in Jan. '08 sampling event (with 2,800 ug/L benzene). No significant contam detected in other wells, altho MW-04-06 and MW-04-10 (both of which contain ORC socks) weren't sampled because they're located within fenced area of site and URS couldn't gain access. I sent email to Jane Staten of URS: I looked at 6/11/08 quarterly GW mon report (thru 2nd quarter '08) and noticed that wells MW-04-06 and MW-04-10 couldn't be accessed by URS for 4/17/08 sampling event because they're located within fenced area of site, yet Envirotrac was able to remove and replace ORC socks in these wells on 5/27/08. How come URS couldn't get access? I'd like to ask that URS try to pre-arrange access to fenced area of site for quarterly mon events, so these wells can be sampled to evaluate whether contamination in MW-04-07 is spreading (in Jan. '08 sampling event, 23 ug/L of benzene showed up in MW-04-06 for first time). - J. Kolleeny 06/27/08: Received email from Jane Staten of URS: We did resolve problem after sampling event in April and we should be all set for sampling event scheduled in July. - J. Kolleeny 10/08/08: Reviewed Groundwater Monitoring Results thru 3rd Quarter 2008 for Manhattan East 3 by URS, dated 9/26/08 (in eDocs). GW sampling results for Jan., April & July 2008 continue to show moderately high levels of VOCs in wells on site (worst was MW-04-19 in April '08, with 2,306 ug/L total VOCs). Diagram for July '08 sampling results shows 2 wells decommissioned : MW-04-17 and MW-04-20, and 2 new wells, MW-08-01 and MW-08-02. I called Jane Staten of URS to ask about this, she explained that 2 wells were destroyed by NYCDOT construction activities, and URS installed 2 replacement wells in March '08. I asked for soil data and boring logs, she sent them (in eDocs). Soil data show VOCs detected in soil samples from both new wells, but only TAGM 4046 exceedance in MW-08-01, 6-8 ft. sample (in water table) with 4,700 ug/kg of n-propylbenzene. GW results for new wells show contam in both, with 778 ug/L total VOCs and 1,500 ug/L naphthalene in MW-08-01 in July '08, and 148 ug/L total VOCs, 27 ug/L naphthalene in MW-08-02 in July '08. New wells are not within area to be excavated (approved remedial plan for this site), nor is MW-04-19 (well with worst GW contam). I told Jane that if excavation and application of ORC to pit doesn't address contam in those wells, addt'l actions may be necessary, e.g., ORC socks. Rpt states that URS issued bid package for soil excavation in March '08, that Franklin Co. won bid, that contract will be executed by end of Oct. and submittals will follow in Nov., so excavation work may happen in Dec. '08. - JK 10/09/08: Reviewed Manhattan East 3A Quarterly Groundwater Monitoring through 3rd

MANHATTAN EAST 03A DOS -DDC (Continued) **S100168335**

Quarter 2008, by URS dated 9/26/08 (in eDocs). Presents results of GW sampling event on 7/30/08 at Manh. East 3A site; results continue to show only seriously contaminated well is MW-04-07, with 1,522 ug/L total VOCs, almost all benzene (1,500 ug/L), plus estimated J MTBE detection of 22 ug/L. However, contam in MW-04-07 has steadily decreased over last four sampling events, from 5,367 ug/L total VOCs in March'07, to 3,169 ug/L total VOCs in Nov.'07, to 2,877 ug/L in Jan.'08, to 2,177 ug/L in April'08, to 1,522 ug/L in July'08. There are ORC socks in 3 wells at site: MW-04-06, MW-04-06, and MW-04-10. URS will continue quartelry monitoring, and ORC socks are scheduled to be replaced in Nov. '08. - J. Kolleeny 01/26/09: Reviewed Groundwater Monitoring Results through 4th Quarter 2008 for Manhattan East 3 and 3A, both reports by URS, dated Dec. 10, 2008 (both in eDocs). For Man. E. 3, GW results for October '08 continue to show moderately contam in MW-04-19, which had 1,472 ug/L total VOCs (up from 614 ug/L in July '08) and in MW-04-18, which had 705 ug/L total VOCs in Oct., down a little from 877 ug/L in July'08; total VOCs in MW-08-01 decreased from 778 ug/L in July '08 to just 59 ug/L in Oct.'08. Report states that upcoming soil excavation and appliation of RegenOx is expected to help reduce dissolved contam across site, and in addition, in Nov. '08 URS installed ORC sock in MW-04-19. For Man. E. 3A, GW results for Oct.'08 continue to show decreasing contam in well MW-04-07 (only significantly impacted well at site), with 625 ug/L total VOCs, down from 1,522 ug/L in July '08. Rpt states that URS will continue quarterly GW monitoring, and that Envirotrac will replace ORC socks in wells MW-04-06, MW-04-07 and MW-04-10 in Dec. '08 (presumably, this has been done). - J. Kolleeny 04/28/09: Reviewed GW Mon Results thru 1st Quarter 2009 for Manhattan East 3 and 3A, both reports by URS, dated 3/16/09 (both in eDocs). For Man. E. 3, GW results for Feb. '09 show increase in contam in well MW-04-19, with 5,253 ug/L total VOCs (up from 1,472 ug/L in Oct. '08); MW-04-18 stayed about same, with 716 ug/L TVOCs (705 ug/L in Oct. '08); TVOCs in MW-08-01 increased from 59 ug/L in Oct. '08 to 481 ug/L in Feb'09. Rpt states that high turbidity in MW-04-19 may be contributing to high VOC levels, and URS plans to redevelop well before 2nd Qtr '09 sampling; also states that soil excav plan has been put on hold, and that NYCDOT has found elevated PCBs & heavy metals in shallow soil, but unknown how widespread. For Man. E. 3A, URS sampled just 2 wells: MW-04-07 (only significantly impacted well at site) had 790 ug/L TVOCs (up from 625 ug/L TVOCs in Oct. '08); MW-04-11 had no contam and will be dropped from GW mon program. Rpt states that quarterly GW monitoring will continue. - JK 07/13/09: Reviewed GW Mon Results thru 2st Quarter 2009 for Manhattan East 3 and 3A, both reports by URS, dated 6/10/09 (both in eDocs). For Man. E. 3, GW results for May '09 show decrease in contam in well MW-04-19, with 1,561 ug/L total VOCs (down from 5,253 ug/L in Feb. '09); MW-04-18 increased to 1,143 ug/L TVOCs (up from 716 ug/L TVOCs in Feb. '09. Rpt states that on 3/16/09, MW-04-19 was re-developed and ~1 ft of sediment was removed from well. Altho VOCs in well declined after re-development, they returned to levels seen in Oct.'08 (1,472 ug/L TVOCs), so not clear if this is downward trend. URS will replace ORC sock in well before 3rd Qtr '09 sampling event. Soil excav plan is still on hold. For Man. E. 3A, URS only sampled well MW-04-07 (only significantly impacted well at site); it had 1,262 ug/L TOVC in May '09, up from 790 ug/L TVOCs in Feb. 09. That's 2nd qtr in a row with modest increase in contam. Rpt states that ORC socks will be replaced in June '09, and that a sock will be installed

MANHATTAN EAST 03A DOS -DDC (Continued) **S100168335**

in well MW-04-11 instead of MW-04-06, given GW flow direction, to try to reduce dissolved contam in MW-04-07. Quarterly GW monitoring will continue. - J. Kolleeny 10/14/09: Reviewed GW Mon Results thru 3rd Qtr '09 for Manh E. 3 & 3A, both rpts in eDocs. Sampling at Manh E. 3 in Aug.'09 showed contam still moderately high in several wells: MW-04-19 had 1,815 ug/L TVOCs (up from 1,561 ug/L in May '09), MW-04-18 had 882 ug/L TVOCs (down from 1,143 ug/L in May '09), MW-08-01 had 742 ug/L TVOCs (up from 378 ug/L in May '09). URS will collect samples from all wells during next quarterly event, since been a year since some wells were sampled. Sampling at Manh E. 3A in Aug.'09 showed increase in contam at one well being sampled: MW-04-07 had 2,818 ug/L TVOCs, up from 1,262 ug/L in May '09. URS will sample all wells in next quarterly event to see if contam is increasing elsewhere too. - J. Kolleeny 03/09/10: Reviewed Quarterly GW Monitoring Thru 4th Quarter 2009 rpt for Manh. E. 3 & 3A, by URS, dated 12/7/09 (in eDocs). Results of GW samples collected in Oct. '09 showed decrease in contam at MW-04-19 (usually worst well) at Manh. E. 3, with total VOCs of 517 ug/L, down from 1,815 ug/L in Aug. '09; however, MW-04-18 had tVOCs of 920 ug/L (up slightly from 882 ug/L in Aug.'09) and MW-08-01 had tVOCs of 768 ug/L (up slightly from 742 ug/L in Aug.'09). At Manh. E 3A, only well with significant contam was MW-04-07, with 1,232 ug/L tVOCs (down from 2,818 ug/L in Aug. '09). URS will continue with quarterly monitoring. - J. Kolleeny 04/19/10: Reviewed Quarterly GW Mon Thru 1st Quarter 2010 rpt for Manh. E. 3 & 3A, by URS, dated 3/18/10 (in eDocs). GW samples collected in Jan. '10 showed well MW-04-19 at Manh E-3 had total VOCs of 7,696 ug/L, up significantly from 517 ug/L in Oct. '09; well MW-04-18 had tVOCs of 770 ug/L, down from 920 ug/L in Oct.'09, and MW-08-01 had tVOCs of 482 ug/L, down from 768 ug/L in Oct.'09. At Manh E-3A, only well with significant contam was MW-04-07, with 1,664 ug/L tVOCs, up from 1,232 ug/L in Oct.'09. URS states that since ORC socks have not improved GW quality and proposed soil excavation for ME-3 remains on hold (due to budget issues and DOT rpts of PCBs & heavy metals in nearby soil), a new remedial strategy should be developed. To do so, URS will prepare work plan for new soil investig in near future. I sent email to Afsar Samani of DDC, cc's to Asbagh Merhzad of DDC, Harvey Roberts & Kevin Shanahan of URS: I've reviewed 1st Quarter 2010 GW Mon Rpt for these sites. Rpt states that since ORC socks in on-site wells have been ineffective in reducing levels of GW contam, new remedial strategy should be developed, and to do that, work plan for field investig to collect new soil data will be prepared. This is fine with me, but rpt also notes that previously approved remedial plan for ME-3, soil excavation, is on hold due to funding issues and due to verbal rpts from NYCDOT regarding presence of PCBs & heavy metals in shallow soils at a nearby lot. If reason for putting soil excavation plan on hold was funding issues, I can understand that, but I'm not sure I understand why potential presence of PCBs & heavy metals in on-site soils would pose insurmountable obstacle to doing soil excavation. With proper personal protective equipment and dust suppression techniques, possibility of workers inhaling or ingesting these substances can be virtually eliminated. Any new remedial proposal for these sites should include more thorough explanation of why NYCDDC will not go forward with earlier soil excavation plan I reviewed and approved. - J. Kolleeny 08/02/10: On 7/30/10, completed review of Field Investig Work Plan & New Remedial Strategy by URS, dated 6/11/10, received 7/12/10 (in eDocs). Rpt states that remedial strategy for GW, ORC socks, has not improved

MANHATTAN EAST 03A DOS -DDC (Continued) **S100168335**

GW quality, although contam appears stable and not migrating off-site. To better address GW contam, URS proposes injection of ORC Advanced, which releases more dissolved O2, via 24 injection points at Manh. E. 3 and 4 injection pts at Manh E. 3A. Prior to injections, they will collect addt'l data for O2 demand in GW - samples will be collected from 2 wells and analyzed for COD & TPH. GW will be monitored for one year, then another round of injections will be performed, with another year of GW monitoring. After 2-yr period, reduced monitoring or site closure will be considered. Rpt states that approved remed strategy for soil, excavation, is unchanged but is currently on hold due to funding issues; URS will keep DEC informed about implementation of soil excavation plan. I emailed letter (in eDocs) to Afsar Samani of DDC (cc's to Mehrzad Asbagh of DDC, Kevin Shanahan & Harvey Roberts of URS) approving new remedial strategy for GW, but asking that some proposed injection points at ME-3 be relocated to be up-gradient of most contaminated well, MW-04-19. - JK 12/13/10: Reviewed Quarterly GW Monitoring Thru 3rd Quarter 2010 rpt by URS dated 12/6/10 (in eDocs). Rpt presents results of Aug. 2010 GW sampling event; results for ME-3 show well MW-04-18 had 1,406 ug/L total VOCs (up from 815 ug/L in April 2010), MW-04-19 had 362 ug/L tVOCs (down from 7,315 ug/L tVOCs in April 2010), and MW-08-01 had 893 ug/L tVOCs (up from 760 ug/L tVOCs in April 2010); at ME-3A, well MW-04-07 had 1,190 ug/L tVOCs (down from 1,574 ug/L tVOCs in April 2010). Rpt also includes new proposed ORC Advanced injection point grid, revised in accordance with my recommendations in 7/30/10 letter approving new remedial strategy for GW. Rpt states that injections will be implemented in 2011 (also states that soil excavation plan is still on hold due to contract funding issues). I sent email (in eDocs) to Afsar Samani of DDC, with cc's to Mehrzad Asbagh of DDC, Kevin Shannahan & Harvey Roberts of URS, approving revised injection grid. - J. Kolleeny 02/08/11: On 2/7/11, received email from Kevin Shanahan of URS Corp.: On Feb. 14, 2007 URS submitted plan to DEC for approval to conduct remedial excavation at Manh East 3. Excavation was to extend to 9 ft below grade, remove saturated soil impacts and introduce chemical oxidant/biological amendments to remediate GW and residual saturated soil impacts. On March 6, 2007 DEC approved plan. Plan was submitted to NYC Transit Authority (NYCT) for their review since work was within their jurisdiction. NYCT provided several comments, one stating that sheeting driven using conventional techniques is prohibited due to vibration. Therefore, plan was revised & resubmitted to DEC on Dec. 19, 2007. Revised plan called for excavation to extend to 4.5 ft bg and placement of chemical oxidant / biological amendments into bottom of excavation and use of rototiller to work in amendments into subgrade. DEC subsequently approved this plan and contractor was retained to complete work. City could not fund project for significant time frame and contract was terminated. At this time, it appears funding is available to go ahead with revised plan. We have initiated process of reviewing bid documents to identify what needs to be updated so package could be put out to bid. However, we have following observations that we wanted to discuss with you by phone if possible: 1. Based on soil sampling data, it appears that soil impacts were between 5 - 9 ft and that water table was at about 6 ft. Therefore, almost entire soil impact zone is considered saturated. Proposed excavation to 4.5 ft would not remove impacted soil, only allow for placement/rototilling in of remediation amendments. 2. Recently, URS issued plan to remediate GW by injection

MANHATTAN EAST 03A DOS -DDC (Continued) **S100168335**

of ORC Advanced in grid using Geoprobe. Plan was approved by DEC and contractor is currently being retained to perform this work. 3. Should we reconsider merit of soil excavation based on first two bullets? 4. We could specify shallow depth of injection to ensure it addresses soil impacts as shallow as 5 ft below grade? If you have some time we could discuss this later today or tomorrow. Wednesday I will be in NYC. I emailed back that I would be available all day tuesday (2/8/11) to discuss. On 2/8/11, had conference call with Kevin Shanahan, Harvey Roberts, and Craig Pawlewski of URS to discuss remedial plans for Manh. East 3. They suggested that since excavation is only permitted to 4.5 ft below grade (due to DOT concerns over vibrations generated by driving sheeting necessary to excavate deeper than that), and bulk of soil contamination is from 5 to 9 ft bg, maybe best to only do ORC Advanced injections DEC approved to treat GW. I noted that one location, MW-04-18, had shallow soil contam, from 2-4 ft. It was agreed that URS would proceed with plans to implement injections, but would also do borings to delineate contam around MW-04-18 for possible hot-spot soil excavation, and would also evaluate soil samples for presence of heavy metals, for disposal purposes. This revised remedial plan will be presented in 4th Quarter 2010 Monitoring Rpt, to be issued within next few weeks. - JK 03/28/11: Reviewed Quarterly GW Monitoring thru 4th Quarter 2010 rpt by URS, dated 3/24/11 (in eDocs). Rpt presents results of Oct. 2010 sampling event showing residual GW impacts in several wells: at ME-3A, well MW-04-07 had 476 ug/L total VOCs (down from 1,190 ug/L in Aug. 2010); at ME-3, well MW-04-18 had 1,082 ug/L tVOCs (down from 1,406 ug/L in Aug. 2010), well MW-04-19 had 793 ug/L tVOCs (up from 362 ug/L in Aug. 2010), well MW-08-01 had 919 ug/L tVOCs (up slightly from 893 ug/L in Aug. 2010). Rpt includes proposal to advance 4 soil borings around MW-04-18, to delineate shallow soil contam to redefine area to be excavated. I sent approval letter (in eDocs) to Afsar Samani of DDC, cc's to Mehrzad Asbagh of DDC, Kevin Shanahan & Harvey Roberts of URS, requesting submission of new soil excavation plan based on boring results and asking that, if field observations during soil excavation indicate contamination extends beyond planned limits of excavation, an attempt be made to over-excavate to remove as much contaminated soil as possible. - J. Kolleeny 09/20/11: Reviewed Qtrly GW Mon thru 1st Quarter 2011 rpt by URS, dated 6/6/11 (in eDocs). Results of Jan. 2011 GW sampling event showed contam in well MW-04-19 at ME-3 increased significantly, with 5,770 ug/L total VOCs (up from 793 ug/L in Oct. 2010); text states that altho this is a significant increase, it's within range of fluctuations this well has shown historically. Well MW-04-18 at ME-3 had significant decrease in contam, with 359 ug/L tVOCs (down from 1,082 ug/L in Oct. 2010). At ME-3A, well MW-04-07 had 164 ug/L tVOCs, down from 476 ug/L in Oct. 2010. Rpt states that URS will continue to perform quarterly GW sampling, and will proceed with implementation of ORC Advanced injections, likely in mid-2011. - JK 10/27/11: Reviewed Qtrly GW Mon thru 2nd & 3rd Quarters 2011 and Soil Investigation Results rpt dated 10/21/11 by URC (in eDocs). Rpt presents Aug. 2011 GW sampling results following 1st of 2 rounds of ORC Advanced injections, and presents results of 4 soil borings done to delin area of soil contam to be excavated around well MW-04-18. GW data after 1st round of ORC Advanced injections showed decreases in some wells, but increase in one well. On ME-3A site (to west), well MW-04-07 went from 698 ug/L total VOCs in April 2011 to just 4 ug/L tVOCs in Aug. 2011; on ME-3 site (east), well MW-04-19 went from 2,905 ug/L tVOCs in April 2011

MANHATTAN EAST 03A DOS -DDC (Continued) **S100168335**

(worst well for that round) to 447 ug/L in Aug. 2011; well MW-04-18 went from 781 ug/L tVOCs in April 2011 to 1,252 ug/L in Aug. 2011 (i.e., increased); well MW-08-01 went from 687 ug/L tVOCs in April 2011 to 68 ug/L in Aug. 2011. Results of 4 borings advanced around MW-04-18 showed no significant VOC contam in any soil samples. Based on results, URS proposes revised excavation plan for contam soil around well MW-04-18. Revised plan would reduce area to be excavated to 20 ft x 15 ft, to depth of 4.5 ft, for total of about 50 cubic yards of soil to be removed. Following excavation, confirmatory soil samples will be collected from sidewalls and bottom of excavation; excavation will not be backfilled until results of confirmatory samples are received. During excavation, well MW-04-18 will be protected to prevent damage to well. I sent approval letter (in eDocs) to Afsar Samani of DDC, cc's to Merzahd Asbagh of DDC, Harvey Roberts and Kevin Shanahan of URS, noting that if well MW-04-18 is damaged during excavation, it must be replaced for post-ex GW monitoring. Later, sent follow-up email to same recipients: Dear Ms. Samani: In my haste, I neglected to add following language to my letter approving soil excavation at this site: Responsible Party and its contractors are solely responsible for safe execution of all invasive work performed at site, and in particular, are responsible for identifying subsurface utilities and safeguarding structural integrity of any excavations, buildings, utilities, and other structures both on- and off-site that may be adversely affected by work. Responsible Party and its contractors must obtain any local, state or federal permits or approvals that may be required to perform work necessary to address this spill. Furthermore, Responsible Party and its contractors are solely responsible for implementation of all appropriate health and safety measures, including community air monitoring, during performance of this work. Please consider this paragraph and this email to be part of my excavation approval letter dated October 27, 2011. Feel free to contact me if you have any questions. - J. Kolleeny 08/09/12: Reviewed Mon Rpt for 4th Quarter 2011 and 1st Quarter 2012 by URS, dated 4/6/12 (in eDocs). GW sampling events in Nov. 2011 and Feb. 2012 continue to show fluctuating low to moderate levels of VOCs in wells. In Nov. 2011, at ME-3 well MW-04-19 had 1,001 ug/L total VOCs (up from 447 ug/L in Aug. 2011), MW-04-18 had 1,924 ug/L tVOCs (up from 1,252 ug/L in Aug. 2011). In Feb. 2012, at ME-3 well MW-04-19 had 334 ug/L tVOCs (down from 1,001 in Nov. 2011), MW-04-18 had 369 ug/L tVOCs (down from 1,924 in Nov. 2011); at ME-3 well MW-04-06 had 498 ug/L tVOCs (up from 134 ug/L in Nov. 2011). Rpt states that recent GW results show improvement, indicating that recent remedial measures (ORC Advanced injections) have had positive impact on GW, and that URS will proceed with 2nd round of injections in Spring 2012 and with regular replacement of ORC socks in May 2012. URS will continue to monitor GW quality on quarterly basis, and is planning excavation of contaminated soil at ME-3. - JK 11/20/12: Reviewed Mon Rpt for 2nd Quarter 2012 by URS, dated 9/10/12 (in eDocs). Results of GW sampling in May 2012 at ME-3 show well MW-04-19 had 816 ug/L total VOCs (up from 334 ug/L in Feb. 2012), MW-04-18 had 232 ug/L tVOCs (down from 369 ug/L in Feb. 2012), MW-08-01 had 307 ug/L tVOCs (up from 231 ug/L in Feb. 2012), and MW-08-02 had 7 ug/L tVOCs (down from 28 ug/L in Feb. 2012). GW results for ME-3A show MW-04-04 had 220 ug/L tVOCs (up from 35 ug/L in Feb. 2012), MW-04-07 was ND (down from 27 ug/L tVOCs in Feb. 2012), and MW-04-06 could not be smapled due to pile of debris covering well (had 498 ug/L tVOCs in Feb. 2012). Rpt states

MANHATTAN EAST 03A DOS -DDC (Continued) **S100168335**

that recent monitoring events show improvement in GW quality at sites, suggesting recent remedial measures (ORC Advanced injections) have had positive impact. URS recommends a 2nd round of ORC Advanced injections in 4th Quarter 2012; rpt states that a revised injection plan will be submitted to DEC for review/approval. URS will continue with regular replacement of ORC socks and quarterly GW monitoring. Approved limited soil excavation plan is expected to be implemented during fiscal year 2013. - J. Kolleeny 11/28/12: Received phone call from Kevin Shanahan of URS, saying they're doing ORC Advanced injections at site next two days (11/29 and 11/30), and that he will email me scope of work with site plan showing injection locations slightly modified from plan I approved, with some addt'l injection points, plus diagram showing total VOC results in wells for last 4 quarterly GW sampling events. He noted that VOC levels have been decreasing over time. Received email with Scope of Work and GW data (in eDocs). GW data show total VOCs in worst 3 wells now under 300 ug/L. I sent back email saying modified injection locations look fine. - J. Kolleeny 01/14/13: Reviewed Mon Rpt for 3rd Quarter 2012 by URS, dated Dec. 28, 2012 (in eDocs). Results of GW sampling in Sept. 2012 at ME-3 show well MW-04-19 had 209 ug/L total VOCs (down from 816 ug/L in May 2012), MW-04-18 had 224 ug/L tVOCs (down slightly from 232 ug/L in May 2012), MW-08-01 had 265 ug/L tVOCs (down from 307 ug/L in May 2012). GW results for ME-3A show MW-04-04 had 43 ug/L tVOCs (down from 220 ug/L in May 2012), MW-04-06 had 19 ug/L tVOCs (was not sampled in May 2012 but had 498 ug/L tVOCS in Feb. 2012). Rpt states that 2nd round of ORC Advanced injections was completed in 4th Quarter 2012. URS will continue with ORC sock maintenance and quarterly GW monitoring, and also plans to excavate contaminated soil at site in Spring of 2013. - J. Kolleeny 05/16/13: At quarterly DDC CO meeting on 5/14/13, URS stated they will perform another round of ORC Advanced injections at these sites. I asked that scope of work for injections be provided. Received scope of work (in eDocs) via email from Kevin Shanahan of URS on 4/15/13; email stated that work will be performed some time between May 27th and June 10th. I sent reply stating that planned injection locations in scope of work appear identical to locations in Nov. 2012 work plan, and that DEC has no comments on or objections to plan. - J. Kolleeny 06/04/13: Reviewed Mon Rpt for 4th Quarter 2012 by URS, dated March 6, 2013 (in eDocs). Results of Dec. 2012 GW sampling show well MW-04-06 at Manhattan East 3A had 613 ug/L total VOCs (up from 19 ug/L in Sept. 2012), at Manhattan East 3, well MW-04-18 had 564 ug/L tVOCs (up from 224 ug/L in Sept. 2012), well MW-08-01 had 317 ug/L tVOCs (up from 265 ug/L in Sept. 2012), and well MW-04-19 had 99 ug/L tVOCs (down from 209 ug/L in Sept. 2012. Rpt states that URS will continue with regular replacement of ORC socks and quarterly GW monitoring, and plans to do limited soil excavation at ME-3 site in Spring of 2013. - J. Kolleeny 08/27/13: Reviewed Mon Rpt for 1st Quarter 2013 by URS, dated 6/12/13 (in eDocs). Results of March 2013 GW sampling show well MW-04-06 (at ME-3A) had 494 ug/L total VOCs (down from 613 ug/L in Dec. 2012); well MW-04-10 at ME-3A had 407 ug/L (not sampled in Dec. 2012; had only 8 ug/L tVOCs in Sept. 2012). At ME-3 site, MW-04-19 had 787 ug/L tVOCs (up from 99 ug/L in Dec. 2012), well MW-04-18 had 368 ug/L tVOCs (down from 564 ug/L in Dec. 2012), and well MW-08-01 had 356 ug/L (up from 317 ug/L in Dec. 2012). Rpt states that 3rd round of ORC Advanced injections was performed in June 2013; details will be in next qtrly rpt. Rpt also states that URS will continue with: injections of ORC Advanced to promote bioremediation of GW

MANHATTAN EAST 03A DOS -DDC (Continued) **S100168335**

contamination, regular replacement of ORC socks in wells outside area of direct impact from ORCA injections, and quarterly GW monitoring. Further, URS plans to do limited soil excavation at ME-3 site, tentatively scheduled for 3rd or 4th Quarter 2013. - J. Kolleeny 01/09/14: Reviewed Mon Rpt for 2nd Quarter 2013 by URS, dated 9/18/13 (in eDocs). Results of June 2013 GW sampling at ME-3A site show well MW-04-06 had 530 ug/L total VOCs (up from 494 ug/L in March 2013), well MW-04-10 was ND (had 407 ug/L tVOCs in March 2013). GW results for ME-3 site show well MW-08-01 had 456 ug/L tVOCs (up from 356 ug/L in March 2013), well MW-04-18 had 160 ug/L tVOCs (down from 368 ug/L in March 2013), well MW-04-19 had 48 ug/L tVOCs (down from 787 ug/L in March 2013). Rpt concludes that remedial actions at sites have significantly improved GW quality, and that monitoring data show VOC concentrations continuing to decrease in most wells. Rpt states that URS will continue quarterly GW monitoring & sampling, continue with injections of ORC Advanced to promote bioremediation, continue with maintenance of ORC socks in wells outside area of influence of injections, and will remove ORC sock from MW-04-07 which has shown low contam levels for several sampling events (if VOCs rebound in this well, they will reinstall sock), and will excavate contam soil from limited area at ME-3 site, tentatively scheduled for 4th quarter of 2013. - JK 06/06/14: Reviewed Mon Rpt for 3rd & 4th Quarters 2013 by URS, dated 2/12/14 (in DecDocs). Results of 3rd Quarter 2013 GW sampling in Sept. showed for ME-3A site: well MW-04-06 could not be accessed and was not sampled, wells MW-04-07, MW-04-10, MW-04-11 & MW-04-13 were all ND; at ME-3 site: well MW-04-14 had 588 ug/L total VOCs (up from ND in June 2013), well MW-08-01 had 260 ug/L tVOCs (down from 456 ug/L in June 2013), well MW-04-18 had 66 ug/L tVOCs (down from 160 ug/L in June 2013), well MW-04-19 was ND (down from 48 ug/L tVOCs in June 2013). Results of 4th quarter 2013 GW sampling in Nov. 2013 showed for MW-3A site: well MW-04-06 had 47 ug/L tVOCs (not sampled in Sept. 2013, had 530 gg/L in June 2013), other wells were ND; at ME-3 site: well MW-04-14 had 34 ug/L tVOCs (down from 588 in Sept. 2013), well MW-08-01 had 371 ug/L tVOCs (up from 260 ug/L in Sept. 2013), well MW-04-18 had 28 ug/L tVOCs (down from 66 ug/L in Sept. 2013). Rpt states URS will continue quarterly GW monitoring & sampling, continue with injections of ORC Advanced to promote bioremediation (next round will likely only be at ME-3 site, continue with maintenance of ORC socks in wells outside area of influence of injections, and will excavate limited area of contam soil at ME-3 site some time in 2014, pending securing permits from NYCTA and NYC Bldgs Dept. - J. Kolleeny 07/31/14: Reviewed Quarterly Monitoring Rpt for First Quarter 2014 by URS, dated 5/16/14 (in DecDocs). Results of GW sampling in Feb. 2014 showed well MW-04-06 at ME-3A had 51 ug/L total VOCs (up slightly from 47 ug/L tVOCs in Nov. 2013); at ME-3, well MW-08-01 had 297 ug/L tVOCs (down from 371 ug/L tVOCs in Nov. 2013) and well MW-08-02 had 81 ug/L tVOCs (up from 19 ug/L tVOCs in Nov. 2013). Rpt concludes that based on results of GW sampling over time, it does not appear that addt'l remedial actions at site are warranted, and requests spill closure. I contacted Kevin Shanahan of URS and requested revisions to sections of rpt discussing residual impacts and spill closure rationale. He said he would revise and resubmit. - JK 10/24/14: On 10/20/14, received Quarterly Monitoring Rpt for First Quarter 2014 - Revision No. 1 by URS, dated 10/10/14 (in DecDocs). Rpt discusses decision agreed upon at March 2014 quarterly DDC Consent Order Status Meeting to forego plan to excavate soil in vicinity of well MW-04-18, which showed shallow VOC impacts.

MANHATTAN EAST 03A DOS -DDC (Continued) **S100168335**

Rpt states that area of shallow soil impacts is limited in extent, that residual soil impacts do not seem to be having significant impact on GW quality as evidenced by quarterly sampling results showing only minor residual levels of VOCs (which have decreased over time in response to ORC Advanced injections and natural attenuation processes), future use of site (which is beneath Manhattan side of Manhattan Bridge) is likely to remain NYCDOT storage yard, with minimal risk of vapor intrusion since there are no plans to redevelop site and there are no below-grade structures, plus there is minimal risk to public health and environment since area does not use GW and minor residual impacts are not migrating off-site and will likely continue to naturally attenuate over time. Based on these considerations, URS concludes that no additional remedial actions are warranted at site and they request spill closure. I concur; I closed spill and sent closure letter (in DecDocs) to Afsar Samani of NYCDDC, cc's to Mehrzad Asbagh of DDC, Harvey Roberts and Keving Shanahan of URS. - J. Kolleeny"

Remarks: "WHILE DOING SITE ASSESSMENT UNDERNEATH WILLIAMSBURG BRIDGE ON THE MANHATTAN SIDE DISCOVERED OIL ON WATER TABLE DURING SOIL BORINGS, SUSPECTED FROM NYCDOS GARAGE."

Material:

Site ID:	162690
Operable Unit ID:	954395
Operable Unit:	01
Material ID:	427032
Material Code:	0009
Material Name:	gasoline
Case No.:	Not reported
Material FA:	Petroleum
Quantity:	-1.00
Units:	Pounds
Recovered:	.00
Resource Affected:	Not reported
Oxygenate:	Not reported
Site ID:	162690
Operable Unit ID:	954395
Operable Unit:	01
Material ID:	2096601
Material Code:	1213A
Material Name:	MTBE (methyl-tert-butyl ether)
Case No.:	01634044
Material FA:	Hazardous Material
Quantity:	Not reported
Units:	Not reported
Recovered:	Not reported
Resource Affected:	Not reported
Oxygenate:	Not reported

Tank Test:

BF582 West 1/4-1/2 0.430 mi. 2270 ft. | **CON EDISON - HESTER ST. GAS WORKS MGP**
HESTER STREET
NEW YORK, NY 10002

Site 2 of 2 in cluster BF | **EDR MGP** | **1008407991**
N/A

Relative: Higher

Actual: 37 ft.

Manufactured Gas Plants:
No additional information available

---

583 SW 1/4-1/2 0.432 mi. 2280 ft. | **134 MADISON ST**
134 MADISON ST
MANHATTAN, NY | **NY LTANKS**
NY Spills | **S105054936**
N/A

Relative: Lower

Actual: 31 ft.

LTANKS:

Site ID:	234516
Spill Number/Closed Date:	0102044 / 2006-02-22
Spill Date:	2001-05-23
Spill Cause:	Tank Test Failure
Spill Source:	Private Dwelling
Spill Class:	Known release that creates potential for fire or hazard. DEC Response. Willing Responsible Party. Corrective action taken.
Cleanup Ceased:	Not reported
Cleanup Meets Standard:	False
SWIS:	3101
Investigator:	dmpokrzy
Referred To:	Not reported
Reported to Dept:	2001-05-23
CID:	205
Water Affected:	Not reported
Spill Notifier:	Responsible Party
Last Inspection:	Not reported
Recommended Penalty:	False
UST Involvement:	False
Remediation Phase:	0
Date Entered In Computer:	2001-05-23
Spill Record Last Update:	2006-04-06
Spiller Name:	Not reported
Spiller Company:	DEP FACILITY
Spiller Address:	134 MADISON ST
Spiller City,St,Zip:	MANHATTAN, NY
Spiller County:	001
Spiller Contact:	CALLER
Spiller Phone:	Not reported
Spiller Extention:	Not reported
DEC Region:	2
DER Facility ID:	193182
DEC Memo:	"Prior to Sept, 2004 data translation this spill Lead_DEC Field was SANGESLAND 10/20/03 TJD Spill #0201167 closed and cross-referenced to #0102044. These Remarks copied from spill #0201167 DMP 04/06/06 Call into James Back (718 391 1159) Prior to Sept, 2004 data translation this spill Lead_DEC Field was DEMEO Liro Kassner retained to review reports generated by DEP contractors which pertain to this site. AFG ConstruCtion (Amal Manasseh 212 897 2674) is contractor on site. Spill report indicates soil contamination DeMeo has requested copies of analytical data package and any additional background information pertaining to site.NYC DDC Project manager is James Back (718 391

134 MADISON ST (Continued) **S105054936**

1159) contract # PW348-31.10/20/03 TJDSee spill#0102044.
Spill#0201167 closed and cross referenced."

Remarks: "TANK FAILED TEST. CALLER NOT SURE OF COUNTY OR OWNER."

Material:

Site ID:	234516
Operable Unit ID:	838927
Operable Unit:	01
Material ID:	537736
Material Code:	0001A
Material Name:	#2 fuel oil
Case No.:	Not reported
Material FA:	Petroleum
Quantity:	.00
Units:	Gallons
Recovered:	.00
Resource Affected:	Not reported
Oxygenate:	Not reported

Tank Test:

Site ID:	234516
Spill Tank Test:	1526320
Tank Number:	1
Tank Size:	7500
Test Method:	03
Leak Rate:	.00
Gross Fail:	Not reported
Modified By:	Spills
Last Modified:	Not reported
Test Method:	Horner EZ Check I or II

Site ID:	234517
Spill Number/Closed Date:	0201167 / 2003-10-20
Spill Date:	2002-05-01
Spill Cause:	Tank Failure
Spill Source:	Commercial/Industrial
Spill Class:	Known release with minimal potential for fire or hazard. DEC Response. Willing Responsible Party. Corrective action taken.
Cleanup Ceased:	Not reported
Cleanup Meets Standard:	False
SWIS:	3101
Investigator:	TJDEMEO
Referred To:	Not reported
Reported to Dept:	2002-05-01
CID:	396
Water Affected:	Not reported
Spill Notifier:	Other
Last Inspection:	Not reported
Recommended Penalty:	False
UST Involvement:	False
Remediation Phase:	0
Date Entered In Computer:	2002-05-01
Spill Record Last Update:	2004-12-28
Spiller Name:	Not reported
Spiller Company:	NYC DEP

134 MADISON ST (Continued) **S105054936**

Spiller Address:	3030 THOMPSON
Spiller City,St,Zip:	LONG ISLAND CITY, NY -
Spiller County:	001
Spiller Contact:	MIKE BYRNE
Spiller Phone:	(716) 882-5476
Spiller Extention:	Not reported
DEC Region:	2
DER Facility ID:	270933
DEC Memo:	"Prior to Sept, 2004 data translation this spill Lead_DEC Field was DEMEO Liro Kassner retained to review reports generated by DEP contractors which pertain to this site. AFG ConstruCtion (Amal Manasseh 212 897 2674) is contractor on site. Spill report indicates soil contamination DeMeo has requested copies of analytical data package and any additional background information pertaining to site. NYC DDC Project manager is James Back (718 391 1159) contract # PW348-31. 10/20/03 TJD See spill#0102044. Spill#0201167 closed and cross referenced."
Remarks:	"reviewed lab results from soil borings. that show material in soil."

Material:

Site ID:	234517
Operable Unit ID:	852157
Operable Unit:	01
Material ID:	522588
Material Code:	0001A
Material Name:	#2 fuel oil
Case No.:	Not reported
Material FA:	Petroleum
Quantity:	.00
Units:	Gallons
Recovered:	.00
Resource Affected:	Not reported
Oxygenate:	Not reported

Tank Test:

SPILLS:

Facility ID:	9611359
Facility Type:	ER
DER Facility ID:	270933
Site ID:	319504
DEC Region:	2
Spill Date:	1996-12-16
Spill Number/Closed Date:	9611359 / Not Reported
Spill Cause:	Unknown
Spill Class:	Known release that creates potential for fire or hazard. DEC Response. Willing Responsible Party. Corrective action taken.
SWIS:	3101
Investigator:	ADZHITOM
Referred To:	DESIGN OF AS/SVE SYSTEM TO BE COMPLETED IN 2013
Reported to Dept:	1996-12-16
CID:	365
Water Affected:	Not reported
Spill Source:	Commercial/Industrial
Spill Notifier:	Other

134 MADISON ST (Continued) **S105054936**

Cleanup Ceased:	Not reported
Cleanup Meets Std:	False
Last Inspection:	Not reported
Recommended Penalty:	False
UST Trust:	True
Remediation Phase:	1
Date Entered In Computer:	1996-12-16
Spill Record Last Update:	2016-08-01
Spiller Name:	Not reported
Spiller Company:	DEPT OF GENERAL SERVICES
Spiller Address:	Not reported
Spiller City,St,Zip:	ZZ
Spiller Company:	001
Contact Name:	PETE FAHEY
Contact Phone:	(212) 608-7432
DEC Memo:	"Prior to Sept, 2004 data translation this spill Lead_DEC Field was ZHITOMIRSKY 10/11/2005 Shaw/PMS constructed a DPE system in September 2004. O &M is perfomed at the site. A report was submitted on November 14, 2005 by Shaw. MW7--5,393ppb total VOC, MW-8 4,585 ppb of total VOC. MW- 9 exhibited 6,568 ppb of total VOC. AZ 1/24/07 At the meeting with DDC/URS on January 10, 2007, the site was discussed. According to URS in July 2006 URS tried to restart the system but the blower seized. A blower was purchased. ATC will be taking over operation at this site during the week ending January 2007. AZ 2/8/2007 Contacted Harvey Roberts (URS). 4. M-1 Yard will be used as a construction staging area for South Manhattan Shop reconstruction. Remediation system access will probably be restricted. DEC requested the following:Repair the remediation system and operate it until no longer feasible. Activities for URS in the near future include the following: Instruct its M-1 Yard remediation subcontractor to repair the remediation system and return it to operation. Anticipated operational date - 3/31/07. AZ 1-5-2009 I have discussed this site with Jane Staten. An e-mail was sent to URS/DDC/Brevdo: I have reviewed the latest monitoring results and Recommended Remedial Strategy for this site. This site was a staging area for South Manhattan Shop reconstruction which caused a delay in the site remediation. As per our yesterday's conversation, I approve URS's proposal - installation of ORC socks in groundwater monitoring wells. However, URS stated that there is no remaining soil contamination at the site. I consider that the existing data don't support this statement. It is unknown if the on-site USTs were removed or closed in place. It's also unknown whether the proposed and approved shallow soil excavation was performed. Attached DPE wells soil sampling is not representative since the soil sampling was performed at relatively deep intervals. Shallow soil contamination was confirmed at the site by previous investigations and soil excavation was recommended and approved. Shallow soil investigation should be performed at the site. Work Plan for this investigation should be based on the previous shallow soil investigation results. AZ 3-2-2010 Reviewed report dated November 2-2010. Dissolved concentrations increased in DPE-2 -2,458 ppb and MW-07 - 1,397 ppb in August 2009. URS continues to recommend semi-annual sampling and URS socks. AZ 4-29-2010 Reviewed report dated February 1-2010. Dissolved concentrations were 2,098 ppb in DPE-2 and 1,685 ppb in MW-07. It's not known whether the proposed shallow soil excavation took place. DEC has requested shallow soil sampling. URS will prepare a sampling plan in the near future. URS will place ORC socks in wells DPE-2,

134 MADISON ST (Continued) **S105054936**

MW-07,MW-14A and continue semi-annual sampling. AZ 5-20-2010 In December 1996 two 550 gallon gasoline UST were removed at the site. Groundwater and soil investigations revealed free phase product in MW-7 and soil and dissolved groundwater contamination. In January 2002, a 7,500-gallon #2 heating oil tank was closed in place. IT proposed a combined strategy of soil excavation and dual phase extraction to treat remaining contaminated areas. This plan was approved NY DEC in 2004. In August 2004, the DPE system began operating. In December 2005, the system was winterized and shut down. In August 2007 the remediation system was removed because the area needed to be cleared for construction work. It's not known if whether the proposed excavation of shallow soil in the vicinity of the former gasoline USTs was performed. DEC requested shallow soil investigation to be performed. In April 2010 URS submitted a Soil Investigation Plan. The plan suggested installation of eight soil borings and and analyzing samples for petroleum related VOCs. DEC approved the proposed plan. AZ 5-21-2010 An e-mail was sent to Kevin Shenahan and V. Brevdo: In December 1996, two 550 gallon gasoline UST were removed at the site. Investigation revealed free phase product in MW-7. Also, soil and dissolved groundwater contamination were encountered at the site. In January 2002, a 7,500-gallon #2 heating oil tank was closed in place. IT proposed a combined strategy of soil excavation and dual phase extraction to treat remaining contaminated areas. This plan was approved by DEC in 2004. In August 2004, the DPE system began operating. In December 2005, the system was winterized and shut down. In August 2007 the remediation system was removed because the area needed to be cleared for construction work. It's not known whether the proposed excavation of shallow soil in the vicinity of the former gasoline USTs was performed. DEC requested shallow soil investigation to be performed. In April 2010 URS submitted a Soil Investigation Plan. The plan suggested installation of eight soil borings and analyzing samples for petroleum related VOCs. DEC approved the proposed plan with the following addition: soil samples should also be analyzed for petroleum related SVOCs. The Responsible Party and Contractors are responsible for the safe execution of the Work Plan. Also, there is no e-copy of this report on URS website where DDC reports are stored, so we were unable to download and store an e-copy of the report in our files . Please provide DEC with an e-copy of this report. AZ 7-15-2010 Reviewed Monitoring Report through 1st Quarter 2010. All 6 wells which were sampled exhibited contaminant concentrations above DEC Groundwater Quality Criteria. the highest concentrations- 1,489 AND 1,884 PPB were detected in wells DPE-02 and MW-07. ORC socks were installed in March 2010. AZ 2-22-2011 An e-mail was sent to K. Shenahan, V.Brevdo amd M. Asbagh: Dear Kevin, I have reviewed Soil Contamination Investigation proposals dated June 21, 2010 and received by DEC on February 17, 2011, at the meeting with DDC and URS. The proposed investigation plan is approved. The Responsible Party and Contractors are responsible for the safe execution of the Work Plan. AZ 10-24-2011 The following e-mail was sent to K. Shenahan, V.Brevdo amd M. Asbagh: Dear Kevin, I have reviewed semi-annual monitoring results for the period of August 2010 - February 2011 dated August 4, 2011. This report also contained soil sampling results April (2011) and recommendations for additional remediation for the above site. As requested by DEC, URS implemented a soil sampling plan in April 2011. The soil sampling revealed heavy soil contamination that is a continuing source of groundwater contamination at the site. Current PBS records indicate that there

134 MADISON ST (Continued) **S105054936**

are two tanks closed in place: one 500 gal gasoline tank and one 7,500 #2 fuel oil tank. URS records indicate that there are two 550 gal gasoline UST removed in 1996 and one 7,500 gal #2 fuel oil tank closed in place. This discrepancy should be corrected, the records should be reconciled and correct information submitted to DEC PBS Unit. 7,500 gallon #2 fuel oil tank closed in place could be a continuous source of contamination since it's located in proximity to the contaminant plume. This tank should be removed, if feasible. Sampling of well M-13 should be resumed since it's located in contaminant zone. URS proposed pre-design investigation and installation of an air sparging system with soil vapor extraction. These proposals are approved, however, potential migration of vapors from air sparging should be prevented. The Responsible Party and its contractors are solely responsible for the safe execution of all invasive work performed at the site, and in particular, are responsible for identifying subsurface utilities and safeguarding the structural integrity of any excavations, buildings, utilities, and other structures both on- and off-site that may be adversely affected by the work. The Responsible Party and its contractors must obtain any local, state or federal permits or approvals that may be required to perform the work necessary to address this spill. Furthermore, the Responsible Party and its contractors are solely responsible for the implementation of all appropriate health and safety measures during the performance of this work. AZ 5-1-2012 Reviewed Semi-Annual Groundwater Monitoring report dated January 5, 2012. The report stated that URS investigated the possibility of removing 7,500 gal #2 heating oil tank, which is a potential source of contamination. However, the presumed location of this tank is approximately 20 feet from the stone support columns for the Manhattan Bridge. Excavation and removal of the tank would require approval and coordination with NYC DOT Bureau of Bridges. Monitoring wells DPE-2 and MW-07 show no indication of downward trend since 2008. URS will proceed with the proposed pre-design field investigation. When data is collected, a conceptual design for the AS and SVE systems will be submitted to DEC. AZ 10-17-2012 URS submitted Design Analysis Report on July 23, 2012. Well MW-09 was last tested in April 2005 and showed a total VOC of 5,949 ppb and MW-13 was last sampled October 2000 and showed a total VOC concentration of 1,839 ppb. In 1999 IT recommended excavation of shallow (less than 7' bgs)soil contamination. However, this excavation has not been performed. majority of contamination was detected at 24' -35' interval. Left a mesage for K. Shenahan. AZ 10-19-2012 An e-mail was sent to K. Shenahan, V.Brevdo amd M. Asbagh: Dear Kevin, I am reviewing Design Analyses Report (DAR) for this site. The report suggested installation of an air sparging system. However, it came to my attention that in 1999 IT recommended excavation of shallow (less than 7' bgs) soil contamination. However, this excavation has not been performed. Also, shallow soil investigation near former gasoline tanks was previously requested by DEC in an e-mail dated January 5, 2009. I recommend that prior to installation of the air sparging system, URS evaluate existing historical soil data and advance Geoprobe borings to investigate the need for shallow soil excavation. This investigation is especially important since proposed installation of the air sparging system will make shallow soil excavation impossible. Also, current PBS records indicate that there are two tanks closed in place: one 500 gal gasoline tank and one 7,500 #2 fuel oil tank. URS should contact NYC DOT Bureau of Bridges and inquire about feasibility of excavation and

134 MADISON ST (Continued) **S105054936**

removal of the tanks previously closed in place. In addition, well MW-09 was last tested in April 2005 and showed a total VOC of 5,949 ppb and MW-13 was last sampled October 2000 and showed a total VOC concentration of 1,839 ppb. In October 2011, DEC requested that sampling of well M-13 should be resumed since it's located in the contaminant zone. However, this well has not been sampled. URS should sample monitoring wells MW-9 and MW-13. If these wells can not be located or are destroyed, they should be reinstalled. I recommend that URS evaluate existing historical groundwater data and sample all monitoring wells which exhibited elevated contaminant levels in the past. Regarding DAR, as per our conversation, vacuum values at observation/monitoring wells should be included in the design parameters. Sincerely, Alexander Zhitomirsky - Engineering Geologist 2 11-9-2012 Received an e-mail from Kevin Shenahan: Alex, The purpose of this e-mail is to respond to your comments on the Design Analysis Report for air sparge (AS) and soil vapor extraction (SVE) systems at this site. URS will install vacuum monitoring wells to make sure we achieve the 0.1 inches water vacuum NYSDEC has requested to demonstrate effectiveness of the SVE system. We will also take into consideration in our design NYSDEC s comment that the 7-inches water in the SVE wells may be on the low side to achieve the 0.1 inches water in the vacuum monitoring wells. In an effort to save time and money, URS recommends proceeding directly to plans and specs so we can procure a contractor to construct the systems. Is this acceptable to you or do you need the Design Analysis Report re-issued? Regards, Kevin J. Shanahan I sent the following e-mail to K. Shenahan and V. Brevdo: Dear Kevin, Your statement regarding the Design Analysis Report is acceptable to me. You don't need to re-issue the Design Analysis Report. Please make sure that plans and specs incorporate changes/additions regarding 0.1 water vacuum in observation wells and increase of vacuum in extraction wells. Sincerely, Alexander Zhitomirsky - Engineering Geologist 2 AZ 12-6-2012 Reviewed monitoring report dated August 2012. The report stated that recent data continues to show unacceptable VOC concentrations with no indication of downward trend, despite the installation of the ORC socks. The high contamination concentrations present in the soil will serve as a continuing source of dissolved-phase groundwater contamination. AZ 6-14-2013 Reviewed a report dated January 24, 2013. The report stated that URS is currently in process of designing an AS/SVE system for remediation of impacted soil and groundwater. The design will be completed in 2013. AZ 2-4-2014 An e-mail was sent to K. Shenhan and V. Brevdo: Dear Kevin, I have reviewed a semi-annual report for the first and second quarters of 2013. The report proposed advancement of a boring at the former UST area. However, this boring is not shown on the site plan. Please submit a site plan showing the proposed boring. Sincerely Alexander Zhitomirsky 2-5-2014 The follwing e-mail was sent to K. SHenahan and V. Brevdo: Dear Kevin I have reviewed a proposed boring location submitted on February 5, 2014. The Work Plan is approved. The Responsible Party and Contractors are responsible for the safe execution of the Work Plan. Sincerely, Alexander Zhitomirsky 4-17-2014 The following e-mail was sent to Kevin Shenahan/V. Brevdo: Dear Kevin, I have reviewed a semi-annual groundwater monitoring and remediation summary dated January 30, 2014. URS will complete construction and start-up of the AS/SVE system for the site. Also, URS will reinstall monitoring well MW-13. In addition URS proposed installation of one boring in the center of the former UST location. This proposal is approved. The

134 MADISON ST (Continued) **S105054936**

Responsible Party and Contractors are responsible for the safe execution of the Work Plan. Sincerely, Alexander Zhitomirsky 3-4-2015 Reviewed a monitoring report for the first quarter of 2014 dated July 15, 2014. URS will reinstall monitoring well MW-13 and repair well DPE-05. Also, monitoring well MW-01 will be added to the sampling program. Wells DPE-04, MW-08, MW-10 and MW-14 WILL BE LOCATED AND inspected. Samples will be collected from these wells if the wells are usable for monitoring. One boring will be installed in the former UST area, as per the approved work plan. The groundwater remediation system construction and start-up were completed during this quarter. The system is operating properly. AZ 6-26-2015 Reviewed a monitoring report for the second quarter of 2014 dated October 14, 2014. URS will reinstall monitoring wells MW-02 and MW-13 and repair wells DPE-04, DPE-05, MW-8, MW-10 and MW-14. Also, monitoring well MW-01 will be added to the sampling program. Samples will be collected from these wells. Samples from MW-02 will be collected to evaluate shallow soil contamination in the former UST area. Concentrations in wells MW-09 and DPE-02 increased significantly. The system is operating properly. AZ 8-31-2015 Reviewed a monitoring report for the third quarter of 2014. AS/SVE system operation was initiated on March 7, 2014. 98 of 99 vacuum measurements were 0.1 of water or above. The average vacuum in the vacuum monitoring wells for each monitoring event ranged from 0.15 to 0.32 of water.AS/SVE system is operating properly. The analytical data showed that VOC concentrations have generally decreased. The only well showing significant contamination is MW-09. The following e-mail was sent to K. Shanahan: Hi Kevin, Could you please clarify if URS reinstalled monitoring wells MW-02 and MW-13, and repaired wells DPE-04, DPE-05, MW-8, MW-10 and MW-14? Also, was monitoring well MW-01 added to the sampling program? Thank you, Alex Zhitomirsky - Engineering Geologist 2' AZ 10-19-2015 Reviewed a monitoring report for the fourth quarter of 2014. URS will locate and repair wells MW-08, MW-10 and MW-14. They will also collect samples near well MW-02 to evaluate shallow soil contamination in the former UST area. AS/SVE system operation was initiated on March 7, 2014. 95 of 95 vacuum measurements were 0.1 of water or above. The average vacuum in the vacuum monitoring wells for each monitoring event ranged from 0.22 to 0.38 of water. AS/SVE system is operating properly. The analytical data showed that VOC concentrations have generally decreased. AZ 3-9-2016 Reviewed a monitoring report for the first quarter of 2015. URS will locate and repair wells MW-08, MW-10 and MW-14. They will also collect samples near well MW-02 to evaluate shallow soil contamination in the former UST area. AS/SVE system is operational. The analytical data showed that VOC concentrations have generally decreased. The total VOC concentration in MW-9 was 941 ppb. AZ 4-14-2016 Reviewed a monitoring report for the second quarter of 2015. URS will locate and repair wells MW-08, MW-10 and MW-14. Two wells were installed as replacements for wells MW-02 and MW-13 in October 2014. The new wells were designated MW-02R and MW-13R. Soil samples were collected but the results were not listed in the report. I contacted K. Shanahan and asked him to provide information regarding the soil sampling performed in 2014. Also, URS should confirm if repair of wells MW-08, MW-10 and MW-14 was performed. AS/SVE system is operational. The analytical data showed that VOC concentrations have generally decreased. The total VOC concentration in MW-9 was 545 ppb. AZ 4-15-2016 Email from K. Shanahan: Alex, Yesterday you called me and had a few questions regarding M-1 Yard. Here is our response:

134 MADISON ST (Continued) **S105054936**

1.Status of wells MW-08, MW-10 and MW-14. We repaired the protective casing at well MW-08 but it was dry when we sampled last (see photo below). Well MW-14 is no longer present and was likely destroyed during construction of the remediation system. Our environmental sampling technician will double check but we think MW-10 is still on-site. 2.The analytical data for the soil samples collected from MW-02R and MW-13R is attached. Thanks, Kevin J. Shanahan Project Manager, Environmental Business Unit, Metro New York Soil contamination in the most recent sampling was up to 119, 000 ppb of the Total VOC. AZ 6-2-2016 Reviewed a monitoring report for the third quarter of 2015. AS/SVE system is operational. The analytical data showed that VOC concentrations have generally decreased. The total VOC concentration in MW-9 was 704 ppb. URS will repair or replace MW-07.Monitoring well MW-10 will be incorporated into the monitoring program, if functional. Soil samples will be collected near monitoring well M-02 to evaluate shallow soil contamination in the former UST area. AZ 6-30-2016 The following e-mail was sent to K. Shanahan and V. Brevdo: Dear Kevin, I have reviewed a report dated May 9, 2016. The report stated that AS/SVE system significantly reduced VOC concentrations in the treatment area. URS recommended that the AS/SVE system be temporarily shut down. If a sampling round performed after the shutdown demonstrates low VOC concentrations, the groundwater remediation will be terminated at this site. I concur with this recommendation. Sincerely, Alex Zhitomirsky - Engineering Geologist 2 NYS Department of Environmental Conservation 47-40 21st Street, Long Island City, NY 11101 Phone: 718.482.6387 - Fax: 718.482.6390 Email: alexander.zhitomirsky@dec.ny.gov 8-1-2016 Reviewed a report for the fourth quarter 2015 dated Feb. 11, 2016. The report stated that the Total VOC concentration in MW-09 was 891 ppb. Wells DP-1, MW-13R and MW-05 could not be accessed because they were covered by heavy equipment and cars. AZ "

Remarks: "recovering an abondoned tank and encountered contaminated soil"

Material:

Site ID:	319504
Operable Unit ID:	1039391
Operable Unit:	01
Material ID:	343555
Material Code:	0009
Material Name:	gasoline
Case No.:	Not reported
Material FA:	Petroleum
Quantity:	.00
Units:	Gallons
Recovered:	.00
Resource Affected:	Not reported
Oxygenate:	Not reported

Tank Test:

584 ESE 1/4-1/2 0.433 mi. 2286 ft.

EAST RIVER HOUSING CORP
26 LEWIS ST
NEW YORK, NY 10002

NY LTANKS
NY CBS
NY CBS AST
NY Spills
NY AIRS

S102234582
N/A

Relative: Lower

Actual: 20 ft.

LTANKS:

Site ID:	88413
Spill Number/Closed Date:	0104197 / 2004-05-20
Spill Date:	2001-07-10
Spill Cause:	Tank Failure
Spill Source:	Private Dwelling
Spill Class:	Known release with minimal potential for fire or hazard. DEC Response. Willing Responsible Party. Corrective action taken.
Cleanup Ceased:	Not reported
Cleanup Meets Standard:	False
SWIS:	3101
Investigator:	JMKRIMGO
Referred To:	Not reported
Reported to Dept:	2001-07-19
CID:	211
Water Affected:	Not reported
Spill Notifier:	Responsible Party
Last Inspection:	Not reported
Recommended Penalty:	False
UST Involvement:	False
Remediation Phase:	0
Date Entered In Computer:	2001-07-19
Spill Record Last Update:	2007-05-17
Spiller Name:	HAROLD JACOB
Spiller Company:	NYC HOUSING
Spiller Address:	26 LEWIS ST
Spiller City,St,Zip:	MANHATTAN, NY
Spiller County:	001
Spiller Contact:	HAROLD JACOB
Spiller Phone:	(212) 677-5858
Spiller Extention:	Not reported
DEC Region:	2
DER Facility ID:	148302
DEC Memo:	"Prior to Sept, 2004 data translation this spill Lead_DEC Field was KRIMGOLD 5/19/02 (AUSTIN) - PROPOSED WORKPLAN FOR PLACING BORINGS ADJACENT TO THE TANKS IN QUESTION SUBMITTED TO DEC - REPLY SENT SAME DAY, INDICATING NEED FOR TANK REPAIR INFO, PROPOSAL FOR POSSIBLE PLUME DELINEATION INSIDE STEAM PLANT WEST OF TANK - REPORT DUE IN 45 DAYS (FRIDAY, 6/21/02) 5/23/02 -(AUSTIN) - VMM from Kevin Loyst of RP's consultant (FPM Group) - borings sucessfully completed on east side of tank, but could not drill on southern side, due to continuous refusal found as they went eastward - samples were taken, and the labs will be back in a week. Report to me will follow. He acknowledged that they had to do the PBS paperwrok on the temp. closure of the tank with the corrosion holes. 11/01/03. J. Krimgold reviewed the report-letter submitted by FPM on June 21, 2002 to R.Austin. Minor SVOC sontamination in soil was found in one of borings. FPM proposes NFA regarding remediation and permanent closure of tank # 11. 11/04/03. J. Krimgold spoke to Harold Jacob of Village Steam. Agreed that Mr.Jacob should call back in a week with the status of tank closure and paperwork. 5/12/04. J.Krimgold left a message for Harold Jacob. 5/20/04. PBS application for closure of 20,000 gal tank has been submitted. NFA."

EAST RIVER HOUSING CORP (Continued) **S102234582**

Remarks: "during tank cleaning holes found in tank"

Material:

Site ID:	88413
Operable Unit ID:	842654
Operable Unit:	01
Material ID:	532696
Material Code:	0003A
Material Name:	#6 fuel oil
Case No.:	Not reported
Material FA:	Petroleum
Quantity:	.00
Units:	Gallons
Recovered:	.00
Resource Affected:	Not reported
Oxygenate:	Not reported

Tank Test:

Site ID:	88415
Spill Number/Closed Date:	9516119 / 1996-03-16
Spill Date:	1996-03-15
Spill Cause:	Tank Overfill
Spill Source:	Commercial/Industrial
Spill Class:	Known release with minimal potential for fire or hazard. DEC Response. Willing Responsible Party. Corrective action taken.
Cleanup Ceased:	Not reported
Cleanup Meets Standard:	False
SWIS:	3101
Investigator:	MMMULQUE
Referred To:	Not reported
Reported to Dept:	1996-03-15
CID:	270
Water Affected:	Not reported
Spill Notifier:	DEC
Last Inspection:	Not reported
Recommended Penalty:	False
UST Involvement:	False
Remediation Phase:	0
Date Entered In Computer:	1996-03-15
Spill Record Last Update:	1996-04-02
Spiller Name:	Not reported
Spiller Company:	EAST RIVER HOUSING CORP
Spiller Address:	26 LEWIS ST
Spiller City,St,Zip:	MANHATTAN, NY
Spiller County:	001
Spiller Contact:	HAROLD JACOB
Spiller Phone:	(212) 677-5858
Spiller Extention:	Not reported
DEC Region:	2
DER Facility ID:	279404
DEC Memo:	"Prior to Sept, 2004 data translation this spill Lead_DEC Field was MULQUEEN "
Remarks:	"tank overfill at fill port"

EAST RIVER HOUSING CORP (Continued) **S102234582**

Material:

Site ID:	88415
Operable Unit ID:	1030781
Operable Unit:	01
Material ID:	352662
Material Code:	0003A
Material Name:	#6 fuel oil
Case No.:	Not reported
Material FA:	Petroleum
Quantity:	15.00
Units:	Gallons
Recovered:	.00
Resource Affected:	Not reported
Oxygenate:	Not reported

Tank Test:

CBS:

CBS Number:	2-000361
Program Type:	CBS
Facility Status:	Unregulated/Closed
Expiration Date:	Not reported
Dec Region:	2
UTMX:	586241.63646
UTMY:	4507619.42520

CBS AST:

CBS Number:	2-000361
ICS Number:	Not reported
PBS Number:	Not reported
MOSF Number:	Not reported
SPDES Number:	Not reported
Facility Status:	IN SERVICE
Facility Type:	H
Telephone:	(212) 677-2767
Facility Town:	NEW YORK CITY
Region:	STATE
Expiration Date:	01/07/2002
Total Capacity of All Active Tanks(gal):	1250
Operator:	EAST RIVER HOUSING BOILER ENGI
Emergency Contact:	JOE PANZARINO
Emergency Phone:	(212) 673-4903
Owner Name:	EAST RIVER HOUSING
Owner Address:	26 LEWIS STREET
Owner City,St,Zip:	NEW YORK CITY, NY 10002
Owner Telephone:	(212) 677-2767
Owner Type:	Corporate/Commercial
Owner Sub Type:	Not reported
Mail Name:	EAST RIVER HOUSING
Mail Contact Addr:	26 LEWIS STREET
Mail Contact Addr2:	Not reported
Mail Contact Contact:	JOE PANZARINO
Mail Contact City,St,Zip:	NEW YORK CITY, NY 10002
Mail Phone:	(212) 673-4903

EAST RIVER HOUSING CORP (Continued) **S102234582**

Tank Id:	17495
CAS Number:	1310732
Federal ID:	Not reported
Tank Status:	In Service
Install Date:	11/99
Tank Closed:	Not reported
Capacity (Gal):	850
Chemical:	Sodium hydroxide
Tank Location:	Indoors, Aboveground
Tank Type:	Fiberglass reinforced plastic [FRP]
Total Tanks:	2
Tank Secret:	False
Tank Secondary Containment:	Vault
Tank Error Status:	No Missing Data
Date Entered:	01/03/2000
Certified Date:	01/07/2000
Substance:	More than one Hazardous Substance on DEC List
Internal Protection:	None
External Protection:	None
Pipe Location:	Aboveground
Pipe Type:	Double Walled Fiberglass
Pipe Internal:	None
Pipe External:	None
Pipe Flag:	None
Leak Detection:	None
Overfill Protection:	Product Level Gauge
Haz Percent:	43
Last Test:	Not reported
Due Date:	Not reported
SWIS Code:	6201
Lat/Long:	Not reported
Is Updated:	False
Renew Date:	Not reported
Is It There:	False
Delinquent:	False
Date Expired:	Not reported
Owner Mark:	1
Certificate Needs to be Printed:	False
Fiscal Amt for Registration Fee Correct:	True
Renewal Has Been Printed for Facility:	True
Pre-Printed Renewal App Last Printed:	10/01/2001

Tank Id:	16161
CAS Number:	108918
Federal ID:	Not reported
Tank Status:	In Service
Install Date:	11/99
Tank Closed:	Not reported
Capacity (Gal):	400
Chemical:	Cyclohexylamine
Tank Location:	Indoors, Aboveground
Tank Type:	Steel/carbon steel
Total Tanks:	2
Tank Secret:	False
Tank Secondary Containment:	Vault
Tank Error Status:	No Missing Data

EAST RIVER HOUSING CORP (Continued) **S102234582**

Date Entered:	01/03/2000
Certified Date:	01/07/2000
Substance:	Single Hazardous Substance on DEC List
Internal Protection:	None
External Protection:	None
Pipe Location:	Aboveground
Pipe Type:	Double Walled Fiberglass
Pipe Internal:	None
Pipe External:	None
Pipe Flag:	None
Leak Detection:	None
Overfill Protection:	Product Level Gauge
Haz Percent:	1
Last Test:	Not reported
Due Date:	Not reported
SWIS Code:	6201
Lat/Long:	Not reported
Is Updated:	False
Renew Date:	Not reported
Is It There:	False
Delinquent:	False
Date Expired:	Not reported
Owner Mark:	1
Certificate Needs to be Printed:	False
Fiscal Amt for Registration Fee Correct:	True
Renewal Has Been Printed for Facility:	True
Pre-Printed Renewal App Last Printed:	10/01/2001

SPILLS:

Facility ID:	0903791
Facility Type:	ER
DER Facility ID:	364993
Site ID:	415917
DEC Region:	2
Spill Date:	2009-07-01
Spill Number/Closed Date:	0903791 / 2009-10-26
Spill Cause:	Equipment Failure
Spill Class:	Known release with minimal potential for fire or hazard. DEC Response. Willing Responsible Party. Corrective action taken.
SWIS:	3101
Investigator:	SFRAHMAN
Referred To:	Not reported
Reported to Dept:	2009-07-01
CID:	Not reported
Water Affected:	Not reported
Spill Source:	Tank Truck
Spill Notifier:	Other
Cleanup Ceased:	Not reported
Cleanup Meets Std:	False
Last Inspection:	Not reported
Recommended Penalty:	False
UST Trust:	False
Remediation Phase:	0
Date Entered In Computer:	2009-07-01
Spill Record Last Update:	2009-10-26
Spiller Name:	MILLIE LOPEZ
Spiller Company:	CASTLE OIL

EAST RIVER HOUSING CORP (Continued) **S102234582**

Spiller Address:	290 LOCUST AVE
Spiller City,St,Zip:	BRONX, NY
Spiller Company:	999
Contact Name:	MILLIE LOPEZ
Contact Phone:	(718) 579-3413
DEC Memo:	"07/01/09-HRAHMED-Spoke to Millie Lopez of Castle Oil. Spilled on the street. As per her, no sewer and manhole affected. Their crews are cleaning up the spill. Told to send a closure report outlining the cause of spill, cleanup activities and disposal manifest. 10/26/09 Spoke with Rob Hill at Castle Oil. Spill occurred due to deck hose leak.No drain or soil was impacted.All cleaned up by Castle crews.Spill was on the street.case closed.(sr) "
Remarks:	"DECK HOSE ON THE TRUCK BROKE ABOUT 20 GALLONS OF PRODUCT SPILLED TO THE STREET. SPILL IS CONTAINED AND CLEAN UP IS PENDING."

Material:

Site ID:	415917
Operable Unit ID:	1172242
Operable Unit:	01
Material ID:	2164102
Material Code:	0003A
Material Name:	#6 fuel oil
Case No.:	Not reported
Material FA:	Petroleum
Quantity:	20.00
Units:	Gallons
Recovered:	20.00
Resource Affected:	Not reported
Oxygenate:	Not reported

Tank Test:

Facility ID:	0503712
Facility Type:	ER
DER Facility ID:	148302
Site ID:	348380
DEC Region:	2
Spill Date:	2005-06-28
Spill Number/Closed Date:	0503712 / 2005-07-01
Spill Cause:	Equipment Failure
Spill Class:	Not reported
SWIS:	3101
Investigator:	JAKOLLEE
Referred To:	Not reported
Reported to Dept:	2005-06-28
CID:	444
Water Affected:	Not reported
Spill Source:	Commercial Vehicle
Spill Notifier:	Responsible Party
Cleanup Ceased:	Not reported
Cleanup Meets Std:	False
Last Inspection:	Not reported
Recommended Penalty:	False
UST Trust:	False
Remediation Phase:	0
Date Entered In Computer:	2005-06-28

EAST RIVER HOUSING CORP (Continued) **S102234582**

Spill Record Last Update:	2005-09-07
Spiller Name:	JAMES CAREY
Spiller Company:	CASTLE OIL CORP.
Spiller Address:	290 LOCUST AVE
Spiller City,St,Zip:	BRONX, NY 10454
Spiller Company:	001
Contact Name:	ESTON CLEAR
Contact Phone:	(718) 499-2900
DEC Memo:	"Site is residential building owned by private corporation, NOT a NYC Housing Authority site. PBS No. 2-031771. According to Eston Clear of T&S Trucking (718-499-2900), delivery hose came unhooked and sprayed/spilled about 15-20 gallons of #6 oil onto pavement and onto 2 nearby cars (reportedly, cars were cleaned up to owners' satisfaction). No oil entered sewer system or spilled onto ground/grass areas, only on paved areas. Spill was cleaned up with absorbent material, but small stain was left on pavement; this was later cleaned using a solvent. Based on this information, ok to close spill. - J. Kolleeny 7/1/05"
Remarks:	"HOSE CAME OFF THE QUICK CONNECTOR: IN PROCESSOF CLEANING UP: SPILL CREW"

Material:

Site ID:	348380
Operable Unit ID:	1106035
Operable Unit:	01
Material ID:	1968529
Material Code:	0003A
Material Name:	#6 fuel oil
Case No.:	Not reported
Material FA:	Petroleum
Quantity:	15.00
Units:	Gallons
Recovered:	.00
Resource Affected:	Not reported
Oxygenate:	Not reported

Tank Test:

Facility ID:	0401337
Facility Type:	ER
DER Facility ID:	148302
Site ID:	176453
DEC Region:	2
Spill Date:	2004-05-07
Spill Number/Closed Date:	0401337 / Not Reported
Spill Cause:	Unknown
Spill Class:	Known release with minimal potential for fire or hazard. DEC Response. Willing Responsible Party. Corrective action taken.
SWIS:	3101
Investigator:	AXDORONO
Referred To:	Not reported
Reported to Dept:	2004-05-07
CID:	444
Water Affected:	Not reported
Spill Source:	Institutional, Educational, Gov., Other
Spill Notifier:	Responsible Party

EAST RIVER HOUSING CORP (Continued) **S102234582**

Cleanup Ceased:	Not reported
Cleanup Meets Std:	False
Last Inspection:	Not reported
Recommended Penalty:	False
UST Trust:	False
Remediation Phase:	1
Date Entered In Computer:	2004-05-07
Spill Record Last Update:	2010-04-30
Spiller Name:	HAROLD JACOB
Spiller Company:	EAST RIVER HOUISING
Spiller Address:	26 LEWIS STREET
Spiller City,St,Zip:	NEW YORK, NY
Spiller Company:	001
Contact Name:	HAROLD JACOB
Contact Phone:	(212) 677-5858
DEC Memo:	"Prior to Sept, 2004 data translation this spill Lead_DEC Field was KOLLEENY 05/04/2007: This spill case was transferred to A. Doronova. AD This is P0 site. File is not established yet. 05/10/2007: Owner of the site is: East River Housing Corporation; contact person - Harold Jacobs; phone - (212) 677-5858; address - 530 Grand Street #D, New York, 10002. AD 05/11/2007: Called to Harold Jacobs and left a message. AD 05/14/2007: Did not receive any answer from H. Jacobs. Called today and left a message for him to receptionist. AD 05/16/2007: Mr. Jacobs called today. He said that he sent tank closure report and got DEC approval for it long time ago. He will send copies of report and letter to us. AD 05/17/2007: Mr. Jacobs called. He did not find any notes of this spill in his boiler room logs. He mentioned another spill case associated with this property (spill # 0104197)which was closed by J. Krimgold in May 2004. I will fax him record for spill #0401337 tomorrow. AD 05/18/2007: Sent a fax to Mr. Jacobs. AD 06/07/2007: Did not receive any response from Mr. Jacobs. Called him again and left a message. He called back in an hour. He said that he does not remember this spill report and does not recall filing it. Mr. Jacobs told me that they are fully cooperative and if we would like to visit the site or want them to investigate it, it can be arranged. I spoke to J. Kolleeny and he recalled some conversation he had with Mr. Jacobs back in 2004 regarding this spill and Mr. Jacobs promised to start investigation. This site is a big property and has 10 #6 oil USTs - 20,000 gallon each, listed in PBS files. Now we have to inspect the site and maybe request to investigate all 10 USTs in order to find the spill. AD 07/27/2007: Visited site with Brian Falvey (PBS inspector of DER). Mr. Jacobs was absent, so Tom Gibbins (Steam Plant manager) showed us the site and documentation. According to the papers: all 10 existing USTs were cleaned and tested in May-June 2004; all tanks passed the test; reason for conducting the test was leakage of the piping connected to the oil pomp, with is located inside the SP building; testing was performed by ProTest company. 10 No.6 oil USTs are active and located outside the SP building on the backyard. No. 11 tank is closed in place (refer to closed spill # 0104197). Their position is underground/aboveground, covered with soil and grass. During tank area inspection no fuel oil staining, petroleum odor, grass discoloration or fresh soil spots were detected. We could not obtain copies of No.11 tank closure report and analytical data for soil samples collected prior tank closure request. Mr. Gibbins explained that these files are in the main office. He will submit them due August 10, 2007. AD 08/07/2007: Received a tank closure affidavit

EAST RIVER HOUSING CORP (Continued) **S102234582**

dated July 15, 2004 and a letter report from FRM Group regarding site investigation performed in 2002 in regards to different spill case assossiated with this site (Spill No.0104197). Will review. AD "

Remarks: "WHILE DOING WORK AT HIS PROPERTY LIFTED UP , AND FOUND CONTAMINATED SOIL, HAS SHUT DOWN TANKS AND WILL BE INVESTIGATING WHERE OIL IS COMING FROM: UNSURE WHERE IT IS COMING FROM AT THIS TIME, IT ALSO BE 40 YEARS OLD : ENTERED INTO CONTRACT WITH ENVIORMENTAL COMPANY TO FIND CAUSE: "

Material:

Site ID:	176453
Operable Unit ID:	885369
Operable Unit:	01
Material ID:	492547
Material Code:	0003A
Material Name:	#6 fuel oil
Case No.:	Not reported
Material FA:	Petroleum
Quantity:	.00
Units:	Pounds
Recovered:	.00
Resource Affected:	Not reported
Oxygenate:	Not reported

Tank Test:

Facility ID:	0112043
Facility Type:	ER
DER Facility ID:	279404
Site ID:	88414
DEC Region:	2
Spill Date:	2002-03-22
Spill Number/Closed Date:	0112043 / 2003-09-08
Spill Cause:	Human Error
Spill Class:	Known release with minimal potential for fire or hazard. DEC Response. Willing Responsible Party. Corrective action taken.
SWIS:	3101
Investigator:	RWAUSTIN
Referred To:	Not reported
Reported to Dept:	2002-03-22
CID:	255
Water Affected:	Not reported
Spill Source:	Commercial/Industrial
Spill Notifier:	Responsible Party
Cleanup Ceased:	Not reported
Cleanup Meets Std:	False
Last Inspection:	Not reported
Recommended Penalty:	False
UST Trust:	False
Remediation Phase:	0
Date Entered In Computer:	2002-03-22
Spill Record Last Update:	2004-06-02
Spiller Name:	CALLER
Spiller Company:	CASTLE OIL CO
Spiller Address:	290 LOCUST AVE
Spiller City,St,Zip:	BRONX, NY

EAST RIVER HOUSING CORP (Continued) **S102234582**

Spiller Company:	001
Contact Name:	CHARLES MALONE
Contact Phone:	(718) 579-3480
DEC Memo:	"Prior to Sept, 2004 data translation this spill Lead_DEC Field was AUSTIN 9/8/03 - AUSTIN - MINOR SPILL - CLOSED IN DATABASE - ORIG. ASSIGNED TO VOUGHT - END"
Remarks:	"Driver forgot to disengage when he was leaving - speedy dry has been put down and they will check for residue in the morning."

Material:

Site ID:	88414
Operable Unit ID:	848986
Operable Unit:	01
Material ID:	526057
Material Code:	0003A
Material Name:	#6 fuel oil
Case No.:	Not reported
Material FA:	Petroleum
Quantity:	7.00
Units:	Gallons
Recovered:	7.00
Resource Affected:	Not reported
Oxygenate:	Not reported

Tank Test:

Facility ID:	0012810
Facility Type:	ER
DER Facility ID:	279404
Site ID:	88412
DEC Region:	2
Spill Date:	2001-03-03
Spill Number/Closed Date:	0012810 / 2001-03-05
Spill Cause:	Equipment Failure
Spill Class:	Known release with minimal potential for fire or hazard. DEC Response. Willing Responsible Party. Corrective action taken.
SWIS:	3101
Investigator:	TJDEMEO
Referred To:	Not reported
Reported to Dept:	2001-03-03
CID:	365
Water Affected:	Not reported
Spill Source:	Commercial/Industrial
Spill Notifier:	Other
Cleanup Ceased:	Not reported
Cleanup Meets Std:	False
Last Inspection:	Not reported
Recommended Penalty:	False
UST Trust:	False
Remediation Phase:	0
Date Entered In Computer:	2001-03-03
Spill Record Last Update:	2001-07-11
Spiller Name:	Not reported
Spiller Company:	UNKNOWN
Spiller Address:	Not reported
Spiller City,St,Zip:	ZZ -

EAST RIVER HOUSING CORP (Continued) **S102234582**

Spiller Company:	001
Contact Name:	Not reported
Contact Phone:	Not reported
DEC Memo:	"Prior to Sept, 2004 data translation this spill Lead_DEC Field was DEMEO Impacts to concrete. Cleanup performed using absorbents."
Remarks:	"DROP HOSE BLEW APART ON TRUCK BECAUSE CHECK VALVE INSIDE BLDG WAS CLOSED - CLEAN UP CREW ON SITE"

Material:

Site ID:	88412
Operable Unit ID:	834348
Operable Unit:	01
Material ID:	543083
Material Code:	0003A
Material Name:	#6 fuel oil
Case No.:	Not reported
Material FA:	Petroleum
Quantity:	25.00
Units:	Gallons
Recovered:	.00
Resource Affected:	Not reported
Oxygenate:	Not reported

Tank Test:

Facility ID:	9711906
Facility Type:	ER
DER Facility ID:	279404
Site ID:	88418
DEC Region:	2
Spill Date:	1998-01-23
Spill Number/Closed Date:	9711906 / 2003-03-03
Spill Cause:	Equipment Failure
Spill Class:	Known release with minimal potential for fire or hazard. DEC Response. Willing Responsible Party. Corrective action taken.
SWIS:	3101
Investigator:	TOMASELLO
Referred To:	Not reported
Reported to Dept:	1998-01-24
CID:	297
Water Affected:	Not reported
Spill Source:	Private Dwelling
Spill Notifier:	Responsible Party
Cleanup Ceased:	Not reported
Cleanup Meets Std:	False
Last Inspection:	Not reported
Recommended Penalty:	False
UST Trust:	False
Remediation Phase:	0
Date Entered In Computer:	1998-01-24
Spill Record Last Update:	2003-03-03
Spiller Name:	RONNIE
Spiller Company:	Not reported
Spiller Address:	26 LEWIS ST
Spiller City,St,Zip:	MANHATTEN, NY
Spiller Company:	001

EAST RIVER HOUSING CORP (Continued) **S102234582**

Contact Name: RONNIE
Contact Phone: (212) 677-2767
DEC Memo: ""
Remarks: "THE BLEEDER VALVE WAS LEAKING ON THE VENT WHEN THE DRIVER WAS FILLING THE TANK - SPILL IS BEING CLEANED UP AT THIS TIME"

Material:
Site ID: 88418
Operable Unit ID: 1058270
Operable Unit: 01
Material ID: 326538
Material Code: 0003A
Material Name: #6 fuel oil
Case No.: Not reported
Material FA: Petroleum
Quantity: 60.00
Units: Gallons
Recovered: .00
Resource Affected: Not reported
Oxygenate: Not reported

Tank Test:

Facility ID: 9710606
Facility Type: ER
DER Facility ID: 279404
Site ID: 88417
DEC Region: 2
Spill Date: 1997-12-16
Spill Number/Closed Date: 9710606 / 1997-12-31
Spill Cause: Unknown
Spill Class: Known release with minimal potential for fire or hazard. DEC Response. Willing Responsible Party. Corrective action taken.
SWIS: 3101
Investigator: MMMULQUE
Referred To: Not reported
Reported to Dept: 1997-12-16
CID: 246
Water Affected: Not reported
Spill Source: Private Dwelling
Spill Notifier: Responsible Party
Cleanup Ceased: Not reported
Cleanup Meets Std: False
Last Inspection: Not reported
Recommended Penalty: False
UST Trust: False
Remediation Phase: 0
Date Entered In Computer: 1997-12-16
Spill Record Last Update: 1998-02-04
Spiller Name: MARK VALENTI
Spiller Company: GOTHAM PETROLEUM
Spiller Address: 245 RUSSELL ST
Spiller City,St,Zip: BROOKLYN, NY 11222-
Spiller Company: 001
Contact Name: VINNIE DEMARCO
Contact Phone: (718) 389-8100

EAST RIVER HOUSING CORP (Continued) **S102234582**

DEC Memo: "Prior to Sept, 2004 data translation this spill Lead_DEC Field was MULQUEEN "
Remarks: "CAUSE UNDER INVESTIGATION - OCCURED AT EAST RIVER HOUSING APTS SPILL CONTAINED AND CLEAN UP CREW ENROUTE"

Material:

Site ID:	88417
Operable Unit ID:	1056963
Operable Unit:	01
Material ID:	328898
Material Code:	0003A
Material Name:	#6 fuel oil
Case No.:	Not reported
Material FA:	Petroleum
Quantity:	10.00
Units:	Gallons
Recovered:	.00
Resource Affected:	Not reported
Oxygenate:	Not reported

Tank Test:

Facility ID:	9700106
Facility Type:	ER
DER Facility ID:	279404
Site ID:	88416
DEC Region:	2
Spill Date:	1997-04-02
Spill Number/Closed Date:	9700106 / 1997-04-03
Spill Cause:	Equipment Failure
Spill Class:	Known release with minimal potential for fire or hazard. DEC Response. Willing Responsible Party. Corrective action taken.
SWIS:	3101
Investigator:	KSTANG
Referred To:	Not reported
Reported to Dept:	1997-04-02
CID:	323
Water Affected:	Not reported
Spill Source:	Tank Truck
Spill Notifier:	Responsible Party
Cleanup Ceased:	Not reported
Cleanup Meets Std:	False
Last Inspection:	Not reported
Recommended Penalty:	False
UST Trust:	False
Remediation Phase:	0
Date Entered In Computer:	1997-04-02
Spill Record Last Update:	1997-04-07
Spiller Name:	HENRY
Spiller Company:	T&S TRUCKING
Spiller Address:	Not reported
Spiller City,St,Zip:	ZZ
Spiller Company:	001
Contact Name:	HENRY QUINONES
Contact Phone:	(718) 499-2900
DEC Memo:	"Prior to Sept, 2004 data translation this spill Lead_DEC Field was

EAST RIVER HOUSING CORP (Continued) **S102234582**

TANG/HEALY "
Remarks: "HOSE CRACKED, VALVE WAS SHUT OFF AND WILL BE REAPIRED. SPILL CREW IS ENROUTE TO THE SCENE TO CLEAN IT UP."

Material:
Site ID: 88416
Operable Unit ID: 1046550
Operable Unit: 01
Material ID: 336718
Material Code: 0003A
Material Name: #6 fuel oil
Case No.: Not reported
Material FA: Petroleum
Quantity: 10.00
Units: Gallons
Recovered: .00
Resource Affected: Not reported
Oxygenate: Not reported

Tank Test:

Facility ID: 9500911
Facility Type: ER
DER Facility ID: 279404
Site ID: 176461
DEC Region: 2
Spill Date: 1995-04-22
Spill Number/Closed Date: 9500911 / 1995-04-22
Spill Cause: Traffic Accident
Spill Class: Known release with minimal potential for fire or hazard. DEC Response. Willing Responsible Party. Corrective action taken.
SWIS: 3101
Investigator: O'DOWD
Referred To: Not reported
Reported to Dept: 1995-04-22
CID: Not reported
Water Affected: Not reported
Spill Source: Major Facility (MOSF) > 400,000 gal
Spill Notifier: Responsible Party
Cleanup Ceased: 1995-04-22
Cleanup Meets Std: True
Last Inspection: Not reported
Recommended Penalty: False
UST Trust: False
Remediation Phase: 0
Date Entered In Computer: 1995-05-12
Spill Record Last Update: 2004-09-30
Spiller Name: Not reported
Spiller Company: COASTAL OIL
Spiller Address: 31-70 COLLEGE PT BLVD
Spiller City,St,Zip: FLUSHING, NY 11354
Spiller Company: 001
Contact Name: Not reported
Contact Phone: Not reported
DEC Memo: ""
Remarks: "COASTAL OIL TRUCK HIT A DAMAGED FILL PIPE CAUSING SPILL - CONTRACTOR

EAST RIVER HOUSING CORP (Continued) **S102234582**

MIROL IS RESPONDING TO DO CLEANUP. OIL ON SIDEWALK & GUTTER NO DRAINS INVOLVED."

Material:

Site ID:	176461
Operable Unit ID:	1011807
Operable Unit:	01
Material ID:	369525
Material Code:	0003A
Material Name:	#6 fuel oil
Case No.:	Not reported
Material FA:	Petroleum
Quantity:	15.00
Units:	Gallons
Recovered:	.00
Resource Affected:	Not reported
Oxygenate:	Not reported

Tank Test:

Facility ID:	9409673
Facility Type:	ER
DER Facility ID:	279404
Site ID:	176460
DEC Region:	2
Spill Date:	1994-10-19
Spill Number/Closed Date:	9409673 / 1994-10-19
Spill Cause:	Equipment Failure
Spill Class:	Known release with minimal potential for fire or hazard. DEC Response. Willing Responsible Party. Corrective action taken.
SWIS:	3101
Investigator:	SIGONA
Referred To:	Not reported
Reported to Dept:	1994-10-19
CID:	Not reported
Water Affected:	Not reported
Spill Source:	Commercial/Industrial
Spill Notifier:	Responsible Party
Cleanup Ceased:	1994-10-19
Cleanup Meets Std:	True
Last Inspection:	Not reported
Recommended Penalty:	False
UST Trust:	False
Remediation Phase:	0
Date Entered In Computer:	1994-12-02
Spill Record Last Update:	1994-12-02
Spiller Name:	Not reported
Spiller Company:	CASTLE OIL
Spiller Address:	Not reported
Spiller City,St,Zip:	NY
Spiller Company:	999
Contact Name:	Not reported
Contact Phone:	Not reported
DEC Memo:	""
Remarks:	"DELIVERY HOSE BROKE, NOTIFIED NYCDEP SENT CREW TO CLEAN UP"

EAST RIVER HOUSING CORP (Continued) **S102234582**

Material:

Site ID:	176460
Operable Unit ID:	1003641
Operable Unit:	01
Material ID:	375556
Material Code:	0003A
Material Name:	#6 fuel oil
Case No.:	Not reported
Material FA:	Petroleum
Quantity:	10.00
Units:	Gallons
Recovered:	.00
Resource Affected:	Not reported
Oxygenate:	Not reported

Tank Test:

Click this hyperlink while viewing on your computer to access additional NY_SPILL: detail in the EDR Site Report.

AIRS:

Permit Type:	ATV
Permit Status:	Expired
Issue Date:	02/01/2011
Expiration Date:	02/27/2013
County Fips:	Not reported
DEC Id:	2620600096
Emission Unit Id:	Not reported
Process Id:	Not reported
Contaminant Name/cas:	Not reported
Epa Control Code:	Not reported
Contol Eff:	Not reported
Emissions:	Not reported
Unit:	Not reported
Auth Type Code:	Not reported

Permit Type:	ATV
Permit Status:	Expired
Issue Date:	02/27/2013
Expiration Date:	Not reported
County Fips:	Not reported
DEC Id:	2620600096
Emission Unit Id:	Not reported
Process Id:	Not reported
Contaminant Name/cas:	Not reported
Epa Control Code:	Not reported
Contol Eff:	Not reported
Emissions:	Not reported
Unit:	Not reported
Auth Type Code:	Not reported

Permit Type:	ATV
Permit Status:	Expired
Issue Date:	02/10/2004
Expiration Date:	02/09/2009

EAST RIVER HOUSING CORP (Continued) **S102234582**

County Fips:	Not reported
DEC Id:	2620600096
Emission Unit Id:	Not reported
Process Id:	Not reported
Contaminant Name/cas:	Not reported
Epa Control Code:	Not reported
Contol Eff:	Not reported
Emissions:	Not reported
Unit:	Not reported
Auth Type Code:	Not reported

Permit Type:	ATV
Permit Status:	Expired
Issue Date:	08/14/2007
Expiration Date:	02/09/2009
County Fips:	Not reported
DEC Id:	2620600096
Emission Unit Id:	Not reported
Process Id:	Not reported
Contaminant Name/cas:	Not reported
Epa Control Code:	Not reported
Contol Eff:	Not reported
Emissions:	Not reported
Unit:	Not reported
Auth Type Code:	Not reported

Permit Type:	ATV
Permit Status:	Expired
Issue Date:	11/07/2005
Expiration Date:	02/09/2009
County Fips:	Not reported
DEC Id:	2620600096
Emission Unit Id:	Not reported
Process Id:	Not reported
Contaminant Name/cas:	Not reported
Epa Control Code:	Not reported
Contol Eff:	Not reported
Emissions:	Not reported
Unit:	Not reported
Auth Type Code:	Not reported

Permit Type:	ATV
Permit Status:	No Issuance
Issue Date:	07/24/2012
Expiration Date:	Not reported
County Fips:	Not reported
DEC Id:	2620600096
Emission Unit Id:	Not reported
Process Id:	Not reported
Contaminant Name/cas:	Not reported
Epa Control Code:	Not reported
Contol Eff:	Not reported
Emissions:	Not reported
Unit:	Not reported
Auth Type Code:	Not reported

Permit Type:	ATV

EAST RIVER HOUSING CORP (Continued) **S102234582**

Permit Status:	No Issuance
Issue Date:	07/15/2005
Expiration Date:	Not reported
County Fips:	Not reported
DEC Id:	2620600096
Emission Unit Id:	Not reported
Process Id:	Not reported
Contaminant Name/cas:	Not reported
Epa Control Code:	Not reported
Contol Eff:	Not reported
Emissions:	Not reported
Unit:	Not reported
Auth Type Code:	Not reported

Permit Type:	Not reported
Permit Status:	Not reported
Issue Date:	Not reported
Expiration Date:	Not reported
County Fips:	36061
DEC Id:	2620600096
Emission Unit Id:	000001
Process Id:	OILFP
Contaminant Name/cas:	PM25-PRI
Epa Control Code:	Not reported
Contol Eff:	Not reported
Emissions:	0.4255
Unit:	TON
Auth Type Code:	Not reported

Permit Type:	Not reported
Permit Status:	Not reported
Issue Date:	Not reported
Expiration Date:	Not reported
County Fips:	36061
DEC Id:	2620600096
Emission Unit Id:	000001
Process Id:	MIDFP
Contaminant Name/cas:	PM25-PRI
Epa Control Code:	Not reported
Contol Eff:	Not reported
Emissions:	0.6845
Unit:	TON
Auth Type Code:	Not reported

Permit Type:	Not reported
Permit Status:	Not reported
Issue Date:	Not reported
Expiration Date:	Not reported
County Fips:	36061
DEC Id:	2620600096
Emission Unit Id:	000001
Process Id:	OILFP
Contaminant Name/cas:	7439921
Epa Control Code:	Not reported
Contol Eff:	Not reported
Emissions:	1.84000003
Unit:	LB

EAST RIVER HOUSING CORP (Continued) **S102234582**

Auth Type Code:	Not reported
Permit Type:	Not reported
Permit Status:	Not reported
Issue Date:	Not reported
Expiration Date:	Not reported
County Fips:	36061
DEC Id:	2620600096
Emission Unit Id:	000001
Process Id:	OILFP
Contaminant Name/cas:	50000
Epa Control Code:	Not reported
Contol Eff:	Not reported
Emissions:	52.0600013
Unit:	LB
Auth Type Code:	Not reported
Permit Type:	Not reported
Permit Status:	Not reported
Issue Date:	Not reported
Expiration Date:	Not reported
County Fips:	36061
DEC Id:	2620600096
Emission Unit Id:	000001
Process Id:	MIDFP
Contaminant Name/cas:	NH3
Epa Control Code:	Not reported
Contol Eff:	Not reported
Emissions:	1576
Unit:	LB
Auth Type Code:	Not reported
Permit Type:	Not reported
Permit Status:	Not reported
Issue Date:	Not reported
Expiration Date:	Not reported
County Fips:	36061
DEC Id:	2620600096
Emission Unit Id:	000001
Process Id:	MIDFP
Contaminant Name/cas:	7439921
Epa Control Code:	Not reported
Contol Eff:	Not reported
Emissions:	2.97000002
Unit:	LB
Auth Type Code:	Not reported
Permit Type:	Not reported
Permit Status:	Not reported
Issue Date:	Not reported
Expiration Date:	Not reported
County Fips:	36061
DEC Id:	2620600096
Emission Unit Id:	000001
Process Id:	OILFP
Contaminant Name/cas:	7440020
Epa Control Code:	Not reported

EAST RIVER HOUSING CORP (Continued) **S102234582**

Contol Eff:	Not reported
Emissions:	0
Unit:	LB
Auth Type Code:	Not reported

Permit Type:	Not reported
Permit Status:	Not reported
Issue Date:	Not reported
Expiration Date:	Not reported
County Fips:	36061
DEC Id:	2620600096
Emission Unit Id:	000001
Process Id:	OILFP
Contaminant Name/cas:	SO2
Epa Control Code:	Not reported
Contol Eff:	Not reported
Emissions:	27.887125
Unit:	TON
Auth Type Code:	Not reported

Permit Type:	Not reported
Permit Status:	Not reported
Issue Date:	Not reported
Expiration Date:	Not reported
County Fips:	36061
DEC Id:	2620600096
Emission Unit Id:	000001
Process Id:	OILFP
Contaminant Name/cas:	7439976
Epa Control Code:	Not reported
Contol Eff:	Not reported
Emissions:	0.07999999
Unit:	LB
Auth Type Code:	Not reported

Permit Type:	Not reported
Permit Status:	Not reported
Issue Date:	Not reported
Expiration Date:	Not reported
County Fips:	36061
DEC Id:	2620600096
Emission Unit Id:	000001
Process Id:	MIDFP
Contaminant Name/cas:	SO2
Epa Control Code:	Not reported
Contol Eff:	Not reported
Emissions:	44.8470507
Unit:	TON
Auth Type Code:	Not reported

Permit Type:	Not reported
Permit Status:	Not reported
Issue Date:	Not reported
Expiration Date:	Not reported
County Fips:	36061
DEC Id:	2620600096
Emission Unit Id:	000001

EAST RIVER HOUSING CORP (Continued) **S102234582**

Process Id:	OILFP
Contaminant Name/cas:	1330207
Epa Control Code:	Not reported
Contol Eff:	Not reported
Emissions:	9.1800003
Unit:	LB
Auth Type Code:	Not reported

Permit Type:	Not reported
Permit Status:	Not reported
Issue Date:	Not reported
Expiration Date:	Not reported
County Fips:	36061
DEC Id:	2620600096
Emission Unit Id:	000001
Process Id:	OILFP
Contaminant Name/cas:	NOX
Epa Control Code:	Not reported
Contol Eff:	Not reported
Emissions:	28.7875
Unit:	TON
Auth Type Code:	Not reported

Permit Type:	Not reported
Permit Status:	Not reported
Issue Date:	Not reported
Expiration Date:	Not reported
County Fips:	36061
DEC Id:	2620600096
Emission Unit Id:	000001
Process Id:	OILFP
Contaminant Name/cas:	7440439
Epa Control Code:	Not reported
Contol Eff:	Not reported
Emissions:	0
Unit:	LB
Auth Type Code:	Not reported

Permit Type:	Not reported
Permit Status:	Not reported
Issue Date:	Not reported
Expiration Date:	Not reported
County Fips:	36061
DEC Id:	2620600096
Emission Unit Id:	000001
Process Id:	OILFP
Contaminant Name/cas:	NH3
Epa Control Code:	Not reported
Contol Eff:	Not reported
Emissions:	980
Unit:	LB
Auth Type Code:	Not reported

Permit Type:	Not reported
Permit Status:	Not reported
Issue Date:	Not reported
Expiration Date:	Not reported

EAST RIVER HOUSING CORP (Continued) **S102234582**

County Fips:	36061
DEC Id:	2620600096
Emission Unit Id:	000001
Process Id:	OILFP
Contaminant Name/cas:	VOC
Epa Control Code:	Not reported
Contol Eff:	Not reported
Emissions:	0.13454499
Unit:	TON
Auth Type Code:	Not reported

Permit Type:	Not reported
Permit Status:	Not reported
Issue Date:	Not reported
Expiration Date:	Not reported
County Fips:	36061
DEC Id:	2620600096
Emission Unit Id:	000001
Process Id:	OILFP
Contaminant Name/cas:	7440473
Epa Control Code:	Not reported
Contol Eff:	Not reported
Emissions:	0
Unit:	LB
Auth Type Code:	Not reported

Permit Type:	Not reported
Permit Status:	Not reported
Issue Date:	Not reported
Expiration Date:	Not reported
County Fips:	36061
DEC Id:	2620600096
Emission Unit Id:	000001
Process Id:	OILFP
Contaminant Name/cas:	206440
Epa Control Code:	Not reported
Contol Eff:	Not reported
Emissions:	0.0002
Unit:	LB
Auth Type Code:	Not reported

Permit Type:	Not reported
Permit Status:	Not reported
Issue Date:	Not reported
Expiration Date:	Not reported
County Fips:	36061
DEC Id:	2620600096
Emission Unit Id:	000001
Process Id:	MIDFP
Contaminant Name/cas:	NOX
Epa Control Code:	Not reported
Contol Eff:	Not reported
Emissions:	54.175
Unit:	TON
Auth Type Code:	Not reported

Permit Type:	Not reported

EAST RIVER HOUSING CORP (Continued) **S102234582**

Permit Status:	Not reported
Issue Date:	Not reported
Expiration Date:	Not reported
County Fips:	36061
DEC Id:	2620600096
Emission Unit Id:	000001
Process Id:	OILFP
Contaminant Name/cas:	CO
Epa Control Code:	Not reported
Contol Eff:	Not reported
Emissions:	3.0625
Unit:	TON
Auth Type Code:	Not reported

Permit Type:	Not reported
Permit Status:	Not reported
Issue Date:	Not reported
Expiration Date:	Not reported
County Fips:	36061
DEC Id:	2620600096
Emission Unit Id:	000001
Process Id:	OILFP
Contaminant Name/cas:	91203
Epa Control Code:	Not reported
Contol Eff:	Not reported
Emissions:	0.51999998
Unit:	LB
Auth Type Code:	Not reported

Permit Type:	Not reported
Permit Status:	Not reported
Issue Date:	Not reported
Expiration Date:	Not reported
County Fips:	36061
DEC Id:	2620600096
Emission Unit Id:	000001
Process Id:	OILFP
Contaminant Name/cas:	PM10-PRI
Epa Control Code:	Not reported
Contol Eff:	Not reported
Emissions:	3.04954492
Unit:	TON
Auth Type Code:	Not reported

Permit Type:	Not reported
Permit Status:	Not reported
Issue Date:	Not reported
Expiration Date:	Not reported
County Fips:	36061
DEC Id:	2620600096
Emission Unit Id:	000001
Process Id:	OILFP
Contaminant Name/cas:	7440382
Epa Control Code:	Not reported
Contol Eff:	Not reported
Emissions:	0
Unit:	LB

EAST RIVER HOUSING CORP (Continued) **S102234582**

Auth Type Code:	Not reported
Permit Type:	Not reported
Permit Status:	Not reported
Issue Date:	Not reported
Expiration Date:	Not reported
County Fips:	36061
DEC Id:	2620600096
Emission Unit Id:	000001
Process Id:	OILFP
Contaminant Name/cas:	108883
Epa Control Code:	Not reported
Contol Eff:	Not reported
Emissions:	10.7799997
Unit:	LB
Auth Type Code:	Not reported
Permit Type:	Not reported
Permit Status:	Not reported
Issue Date:	Not reported
Expiration Date:	Not reported
County Fips:	36061
DEC Id:	2620600096
Emission Unit Id:	000001
Process Id:	MIDFP
Contaminant Name/cas:	VOC
Epa Control Code:	Not reported
Contol Eff:	Not reported
Emissions:	0.27579998
Unit:	TON
Auth Type Code:	Not reported
Permit Type:	Not reported
Permit Status:	Not reported
Issue Date:	Not reported
Expiration Date:	Not reported
County Fips:	36061
DEC Id:	2620600096
Emission Unit Id:	000001
Process Id:	OILFP
Contaminant Name/cas:	7782492
Epa Control Code:	Not reported
Contol Eff:	Not reported
Emissions:	0.03999999
Unit:	LB
Auth Type Code:	Not reported
Permit Type:	Not reported
Permit Status:	Not reported
Issue Date:	Not reported
Expiration Date:	Not reported
County Fips:	36061
DEC Id:	2620600096
Emission Unit Id:	000001
Process Id:	OILFP
Contaminant Name/cas:	7439965
Epa Control Code:	Not reported

EAST RIVER HOUSING CORP (Continued) **S102234582**

Contol Eff:	Not reported
Emissions:	0
Unit:	LB
Auth Type Code:	Not reported

Permit Type:	Not reported
Permit Status:	Not reported
Issue Date:	Not reported
Expiration Date:	Not reported
County Fips:	36061
DEC Id:	2620600096
Emission Unit Id:	000001
Process Id:	OILFP
Contaminant Name/cas:	7440484
Epa Control Code:	Not reported
Contol Eff:	Not reported
Emissions:	0
Unit:	LB
Auth Type Code:	Not reported

Permit Type:	Not reported
Permit Status:	Not reported
Issue Date:	Not reported
Expiration Date:	Not reported
County Fips:	36061
DEC Id:	2620600096
Emission Unit Id:	000001
Process Id:	MIDFP
Contaminant Name/cas:	PM10-PRI
Epa Control Code:	Not reported
Contol Eff:	Not reported
Emissions:	4.87127978
Unit:	TON
Auth Type Code:	Not reported

Permit Type:	Not reported
Permit Status:	Not reported
Issue Date:	Not reported
Expiration Date:	Not reported
County Fips:	36061
DEC Id:	2620600096
Emission Unit Id:	000001
Process Id:	OILFP
Contaminant Name/cas:	71432
Epa Control Code:	Not reported
Contol Eff:	Not reported
Emissions:	1.34000003
Unit:	LB
Auth Type Code:	Not reported

Permit Type:	Not reported
Permit Status:	Not reported
Issue Date:	Not reported
Expiration Date:	Not reported
County Fips:	36061
DEC Id:	2620600096
Emission Unit Id:	000001

EAST RIVER HOUSING CORP (Continued) **S102234582**

Process Id:	MIDFP
Contaminant Name/cas:	CO
Epa Control Code:	Not reported
Contol Eff:	Not reported
Emissions:	4.925
Unit:	TON
Auth Type Code:	Not reported

Permit Type:	Not reported
Permit Status:	Not reported
Issue Date:	Not reported
Expiration Date:	Not reported
County Fips:	36061
DEC Id:	2620600096
Emission Unit Id:	000001
Process Id:	OILFP
Contaminant Name/cas:	218019
Epa Control Code:	Not reported
Contol Eff:	Not reported
Emissions:	0.0002
Unit:	LB
Auth Type Code:	Not reported

Permit Type:	Not reported
Permit Status:	Not reported
Issue Date:	Not reported
Expiration Date:	Not reported
County Fips:	36061
DEC Id:	2620600096
Emission Unit Id:	000001
Process Id:	OILFP
Contaminant Name/cas:	7440360
Epa Control Code:	Not reported
Contol Eff:	Not reported
Emissions:	0
Unit:	LB
Auth Type Code:	Not reported

Permit Type:	Not reported
Permit Status:	Not reported
Issue Date:	Not reported
Expiration Date:	Not reported
County Fips:	36061
DEC Id:	2620600096
Emission Unit Id:	000001
Process Id:	OILFP
Contaminant Name/cas:	7440417
Epa Control Code:	Not reported
Contol Eff:	Not reported
Emissions:	0.0051
Unit:	LB
Auth Type Code:	Not reported

BK585 NNW 1/4-1/2 0.434 mi. 2290 ft. | **PROSPERITY SERVICE CORP 6264 FORSYTH ST MANHATTAN, NY** | **NY LTANKS** | **S106703849 N/A**

Site 1 of 2 in cluster BK

Relative: Higher

Actual: 39 ft.

LTANKS:

Site ID:	106933
Spill Number/Closed Date:	9803017 / 2003-03-03
Spill Date:	1998-06-03
Spill Cause:	Tank Failure
Spill Source:	Commercial/Industrial
Spill Class:	Known release with minimal potential for fire or hazard. DEC Response. Willing Responsible Party. Corrective action taken.
Cleanup Ceased:	Not reported
Cleanup Meets Standard:	False
SWIS:	3101
Investigator:	TOMASELLO
Referred To:	Not reported
Reported to Dept:	1998-06-08
CID:	369
Water Affected:	Not reported
Spill Notifier:	Other
Last Inspection:	Not reported
Recommended Penalty:	False
UST Involvement:	False
Remediation Phase:	0
Date Entered In Computer:	1998-06-08
Spill Record Last Update:	2003-03-03
Spiller Name:	AUDREY MAR
Spiller Company:	PROSPERITY SERVICE CORP
Spiller Address:	104 FORSYTH ST
Spiller City,St,Zip:	MANHATTAN, ZZ
Spiller County:	001
Spiller Contact:	AUDREY MAR
Spiller Phone:	(212) 966-5852
Spiller Extention:	Not reported
DEC Region:	2
DER Facility ID:	94124
DEC Memo:	""
Remarks:	"tank failure"

Material:

Site ID:	106933
Operable Unit ID:	1060850
Operable Unit:	01
Material ID:	321337
Material Code:	0001A
Material Name:	#2 fuel oil
Case No.:	Not reported
Material FA:	Petroleum
Quantity:	.00
Units:	Gallons
Recovered:	.00
Resource Affected:	Not reported
Oxygenate:	Not reported

Tank Test:

586 SSE 1/4-1/2 0.441 mi. 2329 ft. | **9 GOUVERNEUR SLIP/N.Y. E**
9 GOUVERNEUR SLIP
NEW YORK, NY | **NY LTANKS** | **S104275494**
N/A

Relative: Lower

Actual: 8 ft.

LTANKS:

Site ID:	142867
Spill Number/Closed Date:	8706804 / 1987-12-02
Spill Date:	1987-11-10
Spill Cause:	Tank Overfill
Spill Source:	Institutional, Educational, Gov., Other
Spill Class:	Not reported
Cleanup Ceased:	1987-12-02
Cleanup Meets Standard:	True
SWIS:	3101
Investigator:	RWAUSTIN
Referred To:	Not reported
Reported to Dept:	1987-11-10
CID:	Not reported
Water Affected:	Not reported
Spill Notifier:	Local Agency
Last Inspection:	Not reported
Recommended Penalty:	False
UST Involvement:	False
Remediation Phase:	0
Date Entered In Computer:	1987-11-27
Spill Record Last Update:	2000-09-14
Spiller Name:	Not reported
Spiller Company:	AR FUEL
Spiller Address:	Not reported
Spiller City,St,Zip:	BROOKLYN, NY
Spiller County:	001
Spiller Contact:	Not reported
Spiller Phone:	Not reported
Spiller Extention:	Not reported
DEC Region:	2
DER Facility ID:	121886
DEC Memo:	"Prior to Sept, 2004 data translation this spill Lead_DEC Field was AUSTIN "
Remarks:	"SPILL WAS IN BASEMENT OF APARTMENT."

Material:

Site ID:	142867
Operable Unit ID:	912665
Operable Unit:	01
Material ID:	465799
Material Code:	0001A
Material Name:	#2 fuel oil
Case No.:	Not reported
Material FA:	Petroleum
Quantity:	200.00
Units:	Gallons
Recovered:	.00
Resource Affected:	Not reported
Oxygenate:	Not reported

Tank Test:

BG587 NE 1/4-1/2 0.445 mi. 2348 ft. | **APT BUILDING - TTF**
27 AVE C
NEW YORK, NY

Site 6 of 7 in cluster BG

NY LTANKS | **S117269698**
N/A

Relative: Lower

Actual: 17 ft.

LTANKS:

Site ID:	498564
Spill Number/Closed Date:	1405150 / 2016-05-16
Spill Date:	2014-08-12
Spill Cause:	Tank Test Failure
Spill Source:	Private Dwelling
Spill Class:	Possible release with minimal potential for fire or hazard or Known release with no damage. DEC Response. Willing Responsible Party. Corrective action taken.
Cleanup Ceased:	Not reported
Cleanup Meets Standard:	False
SWIS:	3101
Investigator:	TJDEMEO
Referred To:	Not reported
Reported to Dept:	2014-08-12
CID:	Not reported
Water Affected:	Not reported
Spill Notifier:	Other
Last Inspection:	Not reported
Recommended Penalty:	False
UST Involvement:	False
Remediation Phase:	0
Date Entered In Computer:	2014-08-12
Spill Record Last Update:	2016-05-16
Spiller Name:	Not reported
Spiller Company:	APT BUILDING
Spiller Address:	Not reported
Spiller City,St,Zip:	NY
Spiller County:	999
Spiller Contact:	ANDREW CHANG
Spiller Phone:	(917) 843-1526
Spiller Extention:	Not reported
DEC Region:	2
DER Facility ID:	453543
DEC Memo:	"8/12/2014 - Feng - Duty Desk. Talked to Chris of Petroleum Tank Cleaner. The owner hired them to do a tant test because the bank wants the owner to do a test before they can give him the fund to do the work. The test failed and notify the owner of the problem. No PBS registration or record has been found for this address. T. DeMeo spoke to Andrew Change (917-843-1526, 27AveCLLC@gmail.com). It is commercial/residential building. They are converting to gas and doing a refinance. They are doing a tank test to estimate for removal. Address: 27 Avenue C Suite 1, New York, NY 10009 Checked spill UIS database, no spill has been reported for this address except the one from today. Sent TTF to the above given address. Spill is assgined to Tim DeMeo. 5/16/16 TJD File review. Closure report received - Petroleum Tank Cleaners reports on August 12, 2014 a failing tank tightness was performed on 1500 gallon AST. Cause of test failure was determined to be a fill line. In November 2014, PTC reports that, the old fill line was exposed and removed. There was no escaped oil and although the sidewalk was removed, the entire old line was exposed - no contamination was found during the course of work. The old fill line was removed and replaced . On December 5, 2014, the tank system

APT BUILDING - TTF (Continued) **S117269698**

passed a full system test. All documentation has been uploaded to DECDOCS. Based upon documentation there was no discharge to the environment associated with reported tank test failure. Repairs are complete. No further action is required. Spill closed."

Remarks: "1500 gal agt tank"

Material:

Site ID:	498564
Operable Unit ID:	1248013
Operable Unit:	01
Material ID:	2249368
Material Code:	0001A
Material Name:	#2 fuel oil
Case No.:	Not reported
Material FA:	Petroleum
Quantity:	Not reported
Units:	Gallons
Recovered:	Not reported
Resource Affected:	Not reported
Oxygenate:	Not reported
Site ID:	498564
Operable Unit ID:	1248013
Operable Unit:	01
Material ID:	2249367
Material Code:	0001A
Material Name:	#2 fuel oil
Case No.:	Not reported
Material FA:	Petroleum
Quantity:	Not reported
Units:	Gallons
Recovered:	Not reported
Resource Affected:	Not reported
Oxygenate:	Not reported
Site ID:	498564
Operable Unit ID:	1248013
Operable Unit:	01
Material ID:	2249369
Material Code:	0001A
Material Name:	#2 fuel oil
Case No.:	Not reported
Material FA:	Petroleum
Quantity:	Not reported
Units:	Gallons
Recovered:	Not reported
Resource Affected:	Not reported
Oxygenate:	Not reported
Site ID:	498564
Operable Unit ID:	1248013
Operable Unit:	01
Material ID:	2249370
Material Code:	0001A
Material Name:	#2 fuel oil
Case No.:	Not reported
Material FA:	Petroleum
Quantity:	Not reported
Units:	Gallons
Recovered:	Not reported

APT BUILDING - TTF (Continued) **S117269698**

Resource Affected:	Not reported
Oxygenate:	Not reported
Site ID:	498564
Operable Unit ID:	1248013
Operable Unit:	01
Material ID:	2249365
Material Code:	0001A
Material Name:	#2 fuel oil
Case No.:	Not reported
Material FA:	Petroleum
Quantity:	Not reported
Units:	Gallons
Recovered:	Not reported
Resource Affected:	Not reported
Oxygenate:	Not reported
Site ID:	498564
Operable Unit ID:	1248013
Operable Unit:	01
Material ID:	2249366
Material Code:	0001A
Material Name:	#2 fuel oil
Case No.:	Not reported
Material FA:	Petroleum
Quantity:	Not reported
Units:	Gallons
Recovered:	Not reported
Resource Affected:	Not reported
Oxygenate:	Not reported

Tank Test:

BG588 **TTF- BUILDING** **NY LTANKS** **S105995355**
NE **21-23 AVE C** **N/A**
1/4-1/2 **MANHATTAN, NY**
0.452 mi.
2385 ft. **Site 7 of 7 in cluster BG**

Relative:
Lower

Actual:
16 ft.

LTANKS:

Site ID:	249252
Spill Number/Closed Date:	0111599 / 2016-09-06
Spill Date:	2002-03-08
Spill Cause:	Tank Test Failure
Spill Source:	Private Dwelling
Spill Class:	Known release that creates potential for fire or hazard. DEC Response. Willing Responsible Party. Corrective action taken.
Cleanup Ceased:	Not reported
Cleanup Meets Standard:	False
SWIS:	3101
Investigator:	SXMAHAT
Referred To:	Not reported
Reported to Dept:	2002-03-08
CID:	396
Water Affected:	Not reported
Spill Notifier:	Tank Tester
Last Inspection:	Not reported
Recommended Penalty:	False

TTF- BUILDING (Continued) **S105995355**

UST Involvement:	False
Remediation Phase:	0
Date Entered In Computer:	2002-03-08
Spill Record Last Update:	2016-09-06
Spiller Name:	Not reported
Spiller Company:	SAME
Spiller Address:	Not reported
Spiller City,St,Zip:	NY
Spiller County:	999
Spiller Contact:	TUONIO
Spiller Phone:	(212) 260-1691
Spiller Extention:	Not reported
DEC Region:	2
DER Facility ID:	204384
DEC Memo:	"Prior to Sept, 2004 data translation this spill Lead_DEC Field was DEMEO 06/29/07 - Haggerty - Spoke with Abraham of NYC Tank (717-731-7011),he is looking into any subsequent testing after failure. Left message for David Freed,property manager (212-479-3300)- 06/29/07 Austin - 9/30/09 - Spill project assignment transferred from Albany staff to Rahman, for further review and action. - end 5/30/14 - Austin - Spill transferred from Rahman to Mahat for followup - Needs check of PBS fiels to see if we have subsequest tests/tank closures for this report - end 9/6/16: Mahat Spill case is closed administratively as there case is almost 15 years old. "
Remarks:	""

Material:

Site ID:	249252
Operable Unit ID:	848562
Operable Unit:	01
Material ID:	525619
Material Code:	0002A
Material Name:	#4 fuel oil
Case No.:	Not reported
Material FA:	Petroleum
Quantity:	.00
Units:	Gallons
Recovered:	.00
Resource Affected:	Not reported
Oxygenate:	Not reported

Tank Test:

Site ID:	249252
Spill Tank Test:	1526925
Tank Number:	1
Tank Size:	2500
Test Method:	03
Leak Rate:	.00
Gross Fail:	Not reported
Modified By:	Spills
Last Modified:	Not reported
Test Method:	Horner EZ Check I or II

589 North 1/4-1/2 0.455 mi. 2403 ft. | **SADDLE TANK SPILL FROM TRUCK 87TH STREET AND 2ND AVENUE MANHATTAN, NY** | **NY LTANKS NY Spills** | **S103559049 N/A**

Relative: Higher

Actual: 35 ft.

LTANKS:

Site ID:	79235
Spill Number/Closed Date:	9812332 / 1999-05-20
Spill Date:	1999-01-05
Spill Cause:	Tank Failure
Spill Source:	Private Dwelling
Spill Class:	Known release with minimal potential for fire or hazard. DEC Response. Willing Responsible Party. Corrective action taken.
Cleanup Ceased:	Not reported
Cleanup Meets Standard:	False
SWIS:	3101
Investigator:	SMSANGES
Referred To:	Not reported
Reported to Dept:	1999-01-05
CID:	233
Water Affected:	Not reported
Spill Notifier:	Other
Last Inspection:	Not reported
Recommended Penalty:	False
UST Involvement:	False
Remediation Phase:	0
Date Entered In Computer:	1999-01-05
Spill Record Last Update:	1999-05-20
Spiller Name:	KATHREN HITCHINGS
Spiller Company:	HITCHINGS RES
Spiller Address:	87 EAST 2ND ST
Spiller City,St,Zip:	MANHATTEN, ZZ
Spiller County:	001
Spiller Contact:	Not reported
Spiller Phone:	Not reported
Spiller Extention:	Not reported
DEC Region:	2
DER Facility ID:	73660
DEC Memo:	"Prior to Sept, 2004 data translation this spill Lead_DEC Field was SANGESLAND OIL IN BASEMENT FLOOR AREA WAS CLEANED. TANK TEST RUN 1/11/99 - SYSTEM FAILED - AUDIBLE LEAK DETECTED COMING FROM FILL & VENT LINE. 1/21/99 - NEW YORK HEATING CORP. (718-782-3894) INSTALLED NEW VENT & FILL LINES. SYSTEM RETESTED AND PASSED. ORIGINAL CALL CAME FROM TENANT IN BUILDING DIRECTLY OVER THE BASEMENT BOILER ROOM AREA"
Remarks:	"tank in basement cracked spill to concrete floor spill contained in basement res request call"

Material:

Site ID:	79235
Operable Unit ID:	1072936
Operable Unit:	01
Material ID:	312609
Material Code:	0001A
Material Name:	#2 fuel oil
Case No.:	Not reported
Material FA:	Petroleum
Quantity:	.00
Units:	Gallons

SADDLE TANK SPILL FROM TRUCK (Continued) **S103559049**

Recovered: .00
Resource Affected: Not reported
Oxygenate: Not reported

Tank Test:

SPILLS:

Facility ID:	1204476
Facility Type:	ER
DER Facility ID:	421681
Site ID:	467363
DEC Region:	2
Spill Date:	2012-08-04
Spill Number/Closed Date:	1204476 / 2012-08-09
Spill Cause:	Equipment Failure
Spill Class:	Known release with minimal potential for fire or hazard. DEC Response. Willing Responsible Party. Corrective action taken.
SWIS:	3101
Investigator:	JBVOUGHT
Referred To:	Not reported
Reported to Dept:	2012-08-04
CID:	Not reported
Water Affected:	Not reported
Spill Source:	Commercial Vehicle
Spill Notifier:	Fire Department
Cleanup Ceased:	Not reported
Cleanup Meets Std:	False
Last Inspection:	Not reported
Recommended Penalty:	False
UST Trust:	False
Remediation Phase:	0
Date Entered In Computer:	2012-08-04
Spill Record Last Update:	2012-08-09
Spiller Name:	LT. JONES
Spiller Company:	COMMERICAL TRUCK
Spiller Address:	87TH ST
Spiller City,St,Zip:	MANHATTAN, NY
Spiller Company:	999
Contact Name:	LT. JONES
Contact Phone:	(347) 203-0115
DEC Memo:	"8/9/12-Vought-Spill caused by leaking saddle tank on truck and spill to concrete and asphalt with no sewers or drains affected as per caller remarks. Spill cleaned using absorbent material as per FDNY protocal and spill closed by Vought as no effect to soil or groundwater."
Remarks:	"Truck lost saddle tank spilling in street. No sewers affected. Cleanup is underway."

Material:

Site ID:	467363
Operable Unit ID:	1217320
Operable Unit:	01
Material ID:	2215588
Material Code:	0008
Material Name:	diesel
Case No.:	Not reported

SADDLE TANK SPILL FROM TRUCK (Continued) **S103559049**

Material FA:	Petroleum
Quantity:	35.00
Units:	Gallons
Recovered:	35.00
Resource Affected:	Not reported
Oxygenate:	Not reported

Tank Test:

---

590 NW 1/4-1/2 0.455 mi. 2404 ft. | **UNKNOWN RESIDENCE 173 ELIZABETH ST MANHATTAN, NY** | **NY LTANKS** | **S108131277 N/A**

Relative: Higher

Actual: 39 ft.

LTANKS:

Site ID:	369117
Spill Number/Closed Date:	0605862 / 2007-06-11
Spill Date:	2006-08-21
Spill Cause:	Tank Test Failure
Spill Source:	Private Dwelling
Spill Class:	Known release with minimal potential for fire or hazard. DEC Response. Willing Responsible Party. Corrective action taken.
Cleanup Ceased:	Not reported
Cleanup Meets Standard:	False
SWIS:	3101
Investigator:	VSZHUNE
Referred To:	Not reported
Reported to Dept:	2006-08-21
CID:	409
Water Affected:	Not reported
Spill Notifier:	Tank Tester
Last Inspection:	Not reported
Recommended Penalty:	False
UST Involvement:	False
Remediation Phase:	0
Date Entered In Computer:	2006-08-21
Spill Record Last Update:	2007-06-11
Spiller Name:	MARLIN JOESPH
Spiller Company:	UNKNOWN RESIDENCE
Spiller Address:	173 ELIZABETH ST
Spiller City,St,Zip:	MANHATTAN, NY
Spiller County:	001
Spiller Contact:	MARLIN JOESPH
Spiller Phone:	(718) 624-4842
Spiller Extention:	Not reported
DEC Region:	2
DER Facility ID:	318996
DEC Memo:	"Need to trace the owner and send a TTF letter. 09/13/06 a TTF letter was sent to: 14 Spring realty LLC 251 Mulberry Street New York, NY 10012 10/17/06- I got the tank tightness test results which showed that the ullage (dry) portion failed the test and a letter from Ferrantino fuel corporation saying that a temporary 275-gallon tank was placed to supply the building with oil. The 1500 gallons above ground tank will be closed-removed. A new 1080-gallon above ground oil tank will be put in the basement by January. They said that there

UNKNOWN RESIDENCE (Continued) **S108131277**

is no any visible sign of oil in the basement by the tank. They also said they will have a better look to determine if there is an spill when the cemented vault of the tank is broken up to removed the old tank. June 8,2007 I got a letter from Ferrantino Fuel Corporation saying upon removing the vault of the tank, we found no contamination on bricks on the ground. This case is closed "

Remarks: "THE OIL HAS BEEN PUMPED OUT."

Material:

Site ID:	369117
Operable Unit ID:	1126965
Operable Unit:	01
Material ID:	2116533
Material Code:	0001A
Material Name:	#2 fuel oil
Case No.:	Not reported
Material FA:	Petroleum
Quantity:	.00
Units:	Gallons
Recovered:	.00
Resource Affected:	Not reported
Oxygenate:	Not reported

Tank Test:

Site ID:	369117
Spill Tank Test:	1550210
Tank Number:	1
Tank Size:	1500
Test Method:	03
Leak Rate:	.00
Gross Fail:	Not reported
Modified By:	Watchdog
Last Modified:	Not reported
Test Method:	Horner EZ Check I or II

---

591 West 1/4-1/2 0.456 mi. 2408 ft. | **KEN CHANG REALTY** | **NY LTANKS** | **S105996149**
55 ELIZABETH ST | **N/A**
NEW YORK, NY

Relative: Higher

Actual: 38 ft.

LTANKS:

Site ID:	315990
Spill Number/Closed Date:	0203170 / 2004-04-09
Spill Date:	2002-06-25
Spill Cause:	Tank Failure
Spill Source:	Private Dwelling
Spill Class:	Known release with minimal potential for fire or hazard. DEC Response. Willing Responsible Party. Corrective action taken.
Cleanup Ceased:	Not reported
Cleanup Meets Standard:	False
SWIS:	3101
Investigator:	MXTIPPLE
Referred To:	Not reported
Reported to Dept:	2002-06-25
CID:	270

KEN CHANG REALTY (Continued) **S105996149**

Water Affected:	Not reported
Spill Notifier:	Affected Persons
Last Inspection:	Not reported
Recommended Penalty:	False
UST Involvement:	False
Remediation Phase:	0
Date Entered In Computer:	2002-06-25
Spill Record Last Update:	2004-04-09
Spiller Name:	DORIS
Spiller Company:	DORIS
Spiller Address:	55 ELIZABETH ST
Spiller City,St,Zip:	NEW YORK, NY
Spiller County:	001
Spiller Contact:	DORIS
Spiller Phone:	(212) 431-7120
Spiller Extention:	Not reported
DEC Region:	2
DER Facility ID:	254743
DEC Memo:	"Prior to Sept, 2004 data translation this spill Lead_DEC Field was TIPPLE 6/25/02 the leak is a slow seep as per the word of bayside fuel Doris from Ken Cheng Realty will review estimates from both Eastman and PTC. 6/27/02 estimaies have not been recieved ...will call both today. 10/31/2002 SPOKE WITH DORIS CHEUNG, DON CARLO ENV. REPLACED TANK PBS # 2-607985 HAVE NOT RECIEVED ANY CLEANUP OR DISPOSAL DOCUMENTATION TO DATE, BOTH PTC AND EASTMAN HAVE ALLEGEDLY DONE A PORTION OF THE CLEANUP AND TANK CLEANING. 12/15/03 mt sent request for documentation 4/9/04 Tipple updating// documentation arrives//nfa"
Remarks:	"tank developed a leak"

Material:

Site ID:	315990
Operable Unit ID:	856119
Operable Unit:	01
Material ID:	520998
Material Code:	0001A
Material Name:	#2 fuel oil
Case No.:	Not reported
Material FA:	Petroleum
Quantity:	10.00
Units:	Gallons
Recovered:	.00
Resource Affected:	Not reported
Oxygenate:	Not reported

Tank Test:

BJ592 ESE 1/4-1/2 0.458 mi. 2420 ft. | **MANHATTAN EAST 03 DOS -DDC**
303 DELANCEY STREET
MANHATTAN, NY

Site 2 of 2 in cluster BJ

NY LTANKS | **S101340974**
N/A

Relative: Lower

Actual: 9 ft.

LTANKS:

Site ID:	259658
Spill Number/Closed Date:	9405779 / 2005-03-29
Spill Date:	1994-07-28
Spill Cause:	Tank Test Failure
Spill Source:	Institutional, Educational, Gov., Other
Spill Class:	Known release with minimal potential for fire or hazard. DEC Response. Willing Responsible Party. Corrective action taken.
Cleanup Ceased:	Not reported
Cleanup Meets Standard:	False
SWIS:	0301
Investigator:	JAKOLLEE
Referred To:	Not reported
Reported to Dept:	1994-07-28
CID:	Not reported
Water Affected:	Not reported
Spill Notifier:	Tank Tester
Last Inspection:	Not reported
Recommended Penalty:	False
UST Involvement:	True
Remediation Phase:	0
Date Entered In Computer:	1994-10-18
Spill Record Last Update:	2005-05-19
Spiller Name:	Not reported
Spiller Company:	NYC DEPT SANITATION SITE
Spiller Address:	303 DELANCEY STREET
Spiller City,St,Zip:	NEW YORK, NY
Spiller County:	001
Spiller Contact:	Not reported
Spiller Phone:	Not reported
Spiller Extention:	Not reported
DEC Region:	2
DER Facility ID:	212346
DEC Memo:	"Prior to Sept, 2004 data translation this spill Lead_DEC Field was KOLLEENY This spill closed to consolidate with open spill no. 9100865, under which the Manhattan East 3 & 3A sites have been and are being remediated by URS/O'Brien-Kreitzberg. - J. Kolleeny 3/29/05"
	Not reported
Remarks:	"EX ISO RETEST"

Material:

Site ID:	259658
Operable Unit ID:	1003141
Operable Unit:	01
Material ID:	382364
Material Code:	0008
Material Name:	diesel
Case No.:	Not reported
Material FA:	Petroleum
Quantity:	-1.00
Units:	Pounds
Recovered:	.00
Resource Affected:	Not reported

MANHATTAN EAST 03 DOS -DDC (Continued) **S101340974**

Oxygenate: Not reported

Tank Test:
Site ID: 259658
Spill Tank Test: 1542991
Tank Number: Not reported
Tank Size: 0
Test Method: 00
Leak Rate: .00
Gross Fail: Not reported
Modified By: Spills
Last Modified: Not reported
Test Method: Unknown

593
NE
1/4-1/2
0.459 mi.
2421 ft.

INFRONT OF
223 EAST 3RD ST
MANHATTAN, NY

NY LTANKS **S102663279**
N/A

Relative:
Lower

Actual:
18 ft.

LTANKS:
Site ID: 277394
Spill Number/Closed Date: 9704248 / 1997-07-10
Spill Date: 1996-07-10
Spill Cause: Tank Overfill
Spill Source: Commercial/Industrial
Spill Class: Known release with minimal potential for fire or hazard. DEC Response. Willing Responsible Party. Corrective action taken.
Cleanup Ceased: Not reported
Cleanup Meets Standard: False
SWIS: 2401
Investigator: JMKRIMGO
Referred To: Not reported
Reported to Dept: 1997-07-10
CID: 257
Water Affected: Not reported
Spill Notifier: Responsible Party
Last Inspection: Not reported
Recommended Penalty: False
UST Involvement: False
Remediation Phase: 0
Date Entered In Computer: 1997-07-10
Spill Record Last Update: 1997-07-11
Spiller Name: TONY CARUCCI
Spiller Company: AJ LIBERTY FUEL OIL
Spiller Address: 67-70 73RD PL
Spiller City,St,Zip: MIDDLE VILLAGE, NY 11379-
Spiller County: 001
Spiller Contact: TONY CARUCCI
Spiller Phone: (718) 894-9218
Spiller Extention: Not reported
DEC Region: 2
DER Facility ID: 225468
DEC Memo: "Prior to Sept, 2004 data translation this spill Lead_DEC Field was KRIMGOLD "
Remarks: "OVERFILLED TANK SPILLING ONTO SIDEWALK AND SPILL HAS BEEN CLEANED UP

INFRONT OF (Continued) **S102663279**

"

Material:

Site ID:	277394
Operable Unit ID:	1050125
Operable Unit:	01
Material ID:	333510
Material Code:	0001A
Material Name:	#2 fuel oil
Case No.:	Not reported
Material FA:	Petroleum
Quantity:	10.00
Units:	Gallons
Recovered:	10.00
Resource Affected:	Not reported
Oxygenate:	Not reported

Tank Test:

---

594 NNE 1/4-1/2 0.464 mi. 2449 ft. | **APARTMENT BLDG 141 EAST 3RD ST MANHATTAN, NY** | **NY LTANKS** | **S104782306 N/A**

Relative: Lower

Actual: 27 ft.

LTANKS:

Site ID:	154414
Spill Number/Closed Date:	0007066 / 2002-10-23
Spill Date:	2000-09-14
Spill Cause:	Tank Failure
Spill Source:	Private Dwelling
Spill Class:	Known release that creates potential for fire or hazard. DEC Response. Willing Responsible Party. Corrective action taken.
Cleanup Ceased:	Not reported
Cleanup Meets Standard:	True
SWIS:	3101
Investigator:	SIGONA
Referred To:	Not reported
Reported to Dept:	2000-09-15
CID:	312
Water Affected:	Not reported
Spill Notifier:	Other
Last Inspection:	Not reported
Recommended Penalty:	False
UST Involvement:	False
Remediation Phase:	0
Date Entered In Computer:	2000-09-15
Spill Record Last Update:	2002-10-23
Spiller Name:	RON HERMAN - REALTOR
Spiller Company:	HERMAN REALTY
Spiller Address:	720 WEST 181ST STREET
Spiller City,St,Zip:	NEW YORK, NY 10033-
Spiller County:	001
Spiller Contact:	PEPE
Spiller Phone:	(917) 424-3973
Spiller Extention:	Not reported

APARTMENT BLDG (Continued) **S104782306**

DEC Region: 2
DER Facility ID: 130924
DEC Memo: ""
Remarks: "10,000 GAL UST HAS HOLES IN IT - CONTAMINATED SOIL"

Material:
Site ID: 154414
Operable Unit ID: 827920
Operable Unit: 01
Material ID: 548168
Material Code: 0003A
Material Name: #6 fuel oil
Case No.: Not reported
Material FA: Petroleum
Quantity: .00
Units: Gallons
Recovered: .00
Resource Affected: Not reported
Oxygenate: Not reported

Tank Test:

---

595 WNW 1/4-1/2 0.464 mi. 2452 ft. | **359-369 BROOME ST 369 BROOME ST NEW YORK, NY** | **NY LTANKS** | **S104275702 N/A**

Relative: Higher

Actual: 33 ft.

LTANKS:
Site ID: 246378
Spill Number/Closed Date: 9402306 / 1995-09-25
Spill Date: 1994-05-16
Spill Cause: Tank Overfill
Spill Source: Tank Truck
Spill Class: Known release with minimal potential for fire or hazard. DEC Response. Willing Responsible Party. Corrective action taken.
Cleanup Ceased: 1995-09-25
Cleanup Meets Standard: True
SWIS: 3101
Investigator: RWAUSTIN
Referred To: Not reported
Reported to Dept: 1994-05-16
CID: Not reported
Water Affected: Not reported
Spill Notifier: Responsible Party
Last Inspection: Not reported
Recommended Penalty: False
UST Involvement: False
Remediation Phase: 0
Date Entered In Computer: 1994-07-27
Spill Record Last Update: 2003-09-25
Spiller Name: Not reported
Spiller Company: T & S TRUCKING
Spiller Address: Not reported
Spiller City,St,Zip: ZZ
Spiller County: 001

359-369 BROOME ST (Continued) **S104275702**

Spiller Contact: Not reported
Spiller Phone: Not reported
Spiller Extention: Not reported
DEC Region: 2
DER Facility ID: 202347
DEC Memo: "Prior to Sept, 2004 data translation this spill Lead_DEC Field was AUSTIN "
Remarks: "SPILL CAUSED BY OVER FILL OF VENT- FILLER WASNT PAYING ATTENTION. EPA AT SCENE. DRY SOL & VAN TRUCK USED TO PICK UP OIL. NO OTHER ACTION TAKEN."

Material:
Site ID: 246378
Operable Unit ID: 999360
Operable Unit: 01
Material ID: 386045
Material Code: 0001A
Material Name: #2 fuel oil
Case No.: Not reported
Material FA: Petroleum
Quantity: -1.00
Units: Pounds
Recovered: .00
Resource Affected: Not reported
Oxygenate: Not reported

Tank Test:

BK596 **ABOVE GROUND TTF** **NY LTANKS** **S112231298**
NNW **39 EAST FIRST STREET** **N/A**
1/4-1/2 **NEW YORK, NY**
0.465 mi.
2453 ft. **Site 2 of 2 in cluster BK**

Relative:
Higher

Actual:
39 ft.

LTANKS:
Site ID: 473262
Spill Number/Closed Date: 1210187 / 2015-11-17
Spill Date: 2012-11-12
Spill Cause: Tank Test Failure
Spill Source: Institutional, Educational, Gov., Other
Spill Class: Not reported
Cleanup Ceased: Not reported
Cleanup Meets Standard: False
SWIS: 3101
Investigator: HRPATEL
Referred To: Not reported
Reported to Dept: 2012-11-12
CID: Not reported
Water Affected: Not reported
Spill Notifier: Other
Last Inspection: Not reported
Recommended Penalty: False
UST Involvement: False
Remediation Phase: 0
Date Entered In Computer: 2012-11-12
Spill Record Last Update: 2015-11-17

ABOVE GROUND TTF (Continued) **S112231298**

Spiller Name:	SHAWN BUSTIAEZO
Spiller Company:	UNKNOWN
Spiller Address:	39 EAST FIRST STREET
Spiller City,St,Zip:	NEW YORK, NY
Spiller County:	999
Spiller Contact:	SHAWN BUSTIAEZO
Spiller Phone:	(856) 813-3000
Spiller Extention:	Not reported
DEC Region:	2
DER Facility ID:	427500
DEC Memo:	"09/17/15-Hiralkumar Patel. DEC Austin assigned this case on 06/24/15. alternate address: 39A E 1st Street no PBS record found. other spill # 9412743 was reported 12/22/1994 as 2 gal #2 fuel oil was spilled. case closed. 39 East 1 Realty LLC. **property owner** c/o Icon Realty Management 419 Lafayette Street, 5th Floor New York, NY 10003 Attn.: Terrence Lowenberg Ph. (212) 661-2700 email: terrence@iconrealtymgmt.com 09/18/15-Hiralkumar Patel. 10:05 AM:- visited site and met Arnold. site has one AST completely wrapped in cinder block/concrete. no signs of oil seepage noted from the weep holes in tank wrap. all lines run aboveground within building basement. the fill and vent line cross the concrete floor and run aboveground near northwest corner of the building. the active fill port is aboveground near the building wall. during visit, noted an abandoned fill port by the curb in northwest area of the site. Frank **building super** PH. (718) 913-1188 10:11 AM:- spoke with representative at ATS. as per their record, on-site building has 1,000 gal tank. there was no further work done at the site by ATS after initial test failure in Nov. 2012. 11:12 AM:- received message from Brett Gartenberg (646-362-8851). 11:47 AM:- spoke with Brett. informed him about the open spill case. he asked to send correspondence to Mr. Lowenberg. Brett Gartenberg JM Zoning 299 Broadway, Suite 1100 New York, NY 10007 Ph. (646) 362-8851 Fax (775) 628-3726 email: bgartenberg@jmzoning.com 12:08 PM:- sent letter to Mr. Lowenberg requiring submission of documents related to tank test failure investigation/cleanup by the end of 10/16/15. letter emailed to Mr. Lowenberg. 09/24/15-Hiralkumar Patel. 8:51 AM:- received call from Mr. Lowenberg. he has some documents related to the site and will email it. 9:27 AM:- received email from Brett including copy of tank test result dated 05/24/2013. PTC tested the tank system on 05/24/13 and it passed. no documents received regarding cause of the failure and actions taken. 1:44 PM:- left message for Mr. Lowenberg. 1:48 PM:- spoke with representative at PTC who confirmed that they only did tank system test on 05/24/13 and no other work was performed by PTC at the site. 1:58 PM:- sent email to Mr. Lowenberg and informed him to submit required documents as per letter dated 09/18/15. email copied to Brett. 3:17 PM:- received call from Mr. Lowenberg. he mentioned that the initial test on 11/12/2012 was conducted by a contractor working for potential buyer at that time. Mr. Lowneberg stated that the test in Nov. 2012 was inconclusive possibly due to vent pipe. he claimed that no repair work was performed on the tank system after failure report in Nov. 2012 and tank system was retested in 2013 when it passed. asked him when was the fill port at the curb was closed. he was not aware of the closed fill port at the curb. he will review files and call back. 11/03/15-Hiralkumar Patel. 2:38 PM:- sent email to Mr. Lowenberg and asked him to submit required report immediately. email copied to Brett and Melissa DiGiacomo (melissa@iconrealtymgmt.com).

ABOVE GROUND TTF (Continued) **S112231298**

11/17/15-Hiralkumar Patel. received email from Ms. DiGiacomo (at 12:36 PM on 11/09/15) including a letter with result of tank system test dated 05/24/13. in the letter, Mr. Lowenberg mentioned that Approved Oil inspected the tank system in Jan. 2013 and found leak in the tank system due to a failed vent port. Approved Oil replaced the vent and fill port on, or around 01/25/2013. after that, the tank system was retested on 05/24/13 and it was found tight. case closed based on available information. as per the tank system test result, the site has 1,500 gallon tank which requires to be registered. 2:37 PM:- sent email to Mr. Lowenberg including copy of PBS application and instructions. asked him to immediately register the 1,500 gallon tank system at the site. email copied to Melissa, Brett, Joey Goldzal (joey@jmzoning.com) and DEC Leszek. 2:44 PM:- sent spill closure letter to Mr. Lowenberg. letter emailed to Mr. Lowenberg, Melissa, Brett and Joey Goldzal. 2:45 PM:- received email from Mr. Lowneberg including copy of PBS certificate (# 2-329487)."

Remarks: "apartment building - failed tank test repair and retest"

Material:

Site ID:	473262
Operable Unit ID:	1223111
Operable Unit:	01
Material ID:	2221864
Material Code:	0001A
Material Name:	#2 fuel oil
Case No.:	Not reported
Material FA:	Petroleum
Quantity:	Not reported
Units:	Not reported
Recovered:	Not reported
Resource Affected:	Not reported
Oxygenate:	Not reported

Tank Test:

BL597
NE
1/4-1/2
0.466 mi.
2460 ft.

BRACETTI HOUSES -NYCHA **NY LTANKS** **S118953764**
251 EAST 3RD STREET **N/A**
NEW YORK CITY, NY

Site 1 of 2 in cluster BL

Relative:
Lower

Actual:
17 ft.

LTANKS:

Site ID:	224360
Spill Number/Closed Date:	9301040 / 2013-09-19
Spill Date:	1993-04-21
Spill Cause:	Tank Test Failure
Spill Source:	Institutional, Educational, Gov., Other
Spill Class:	Known release with minimal potential for fire or hazard. DEC Response. Willing Responsible Party. Corrective action taken.
Cleanup Ceased:	Not reported
Cleanup Meets Standard:	False
SWIS:	3101
Investigator:	jkkann
Referred To:	Not reported
Reported to Dept:	1993-04-21
CID:	Not reported

BRACETTI HOUSES -NYCHA (Continued) **S118953764**

Water Affected:	Not reported
Spill Notifier:	Tank Tester
Last Inspection:	Not reported
Recommended Penalty:	False
UST Involvement:	False
Remediation Phase:	0
Date Entered In Computer:	1993-04-27
Spill Record Last Update:	2013-09-19
Spiller Name:	Not reported
Spiller Company:	NYC HOUSING
Spiller Address:	250 BROADWAY
Spiller City,St,Zip:	NY, NY 10007
Spiller County:	001
Spiller Contact:	Not reported
Spiller Phone:	Not reported
Spiller Extention:	Not reported
DEC Region:	2
DER Facility ID:	92311
DEC Memo:	"01/17/06: This spill transferred from J.Kolleeny to S.Kraszewski. One 10K tank installed in 1974 suffered two TTFs in 1990 and 1993. A site investigation was performed in 1992 which discovered trace contaminants. A MW was installed and bailing records exist until 1996 when the tank was replaced. No additional tank-related spills occured after this spill. No mention of contaminated soil on file when excavation took place. Low risk site. - SK 03/22/06: This spill transferred to K.Tang - SK 4/28/09: Spill transferred to J.Kann. Draft work plan received on 2/25. Comments sent on 3/17. Final Work Plan received on 4/24 and approved on 4/27. 10/22/09 - J.Kann - preliminary results provided for initial investigation. Some PAH exceedences. Consultant (Langan) proposed step out borings. Work approved. 02/22/11- J.Kann - Supplemental Subsurface Site Investigation received on January 28, 2011. 9/19/13: J.Kann - reviewed site files for closure. Spill can be closed based on the following: -TRC investigation performed in 1992. Based on file notes a permanent well was installed. Gauging data for this well (1995-1996) shows not product in the well. -UST excavated in 1996. Photo from excavation does not indicated significant impacts. -2009 investigation resulted in PAH (SVOC) exceedences in soil in a limited area around the UST. -temporary monitoring wells (4) were installed and groundwater samples collected. No impacts to groundwater noted (with one minor exception where 2 PAHs were slightly above TOGS.) -additional soil investigation performed to determine extent of soil impacts. Soils in these additional borings were not impacted. -Impacted soils remain in an area immediately adjacent to the UST, however groundwater is not impacted. Soils have minor impacts of SVOCs only at a depth of 8-10 feet bgs. -Visited the site on 7/31/13. Inspected boiler room. No evidence of oil seepage noted. NFA"
Remarks:	"EX-ISO-RETEST"

Material:

Site ID:	224360
Operable Unit ID:	979645
Operable Unit:	01
Material ID:	401773
Material Code:	0001A
Material Name:	#2 fuel oil
Case No.:	Not reported

BRACETTI HOUSES -NYCHA (Continued) **S118953764**

Material FA:	Petroleum
Quantity:	.00
Units:	Not reported
Recovered:	.00
Resource Affected:	Not reported
Oxygenate:	Not reported

Tank Test:

Site ID:	224360
Spill Tank Test:	1541435
Tank Number:	001
Tank Size:	0
Test Method:	00
Leak Rate:	.00
Gross Fail:	Not reported
Modified By:	Spills
Last Modified:	Not reported
Test Method:	Unknown

BL598 **BRACETTI PLAZA** **NY LTANKS** **S118953707**
NE **251 EAST 3RD STREET** **N/A**
1/4-1/2 **NEW YORK CITY, NY**
0.466 mi.
2460 ft. **Site 2 of 2 in cluster BL**

Relative:
Lower

Actual:
17 ft.

LTANKS:

Site ID:	104488
Spill Number/Closed Date:	9002121 / 1995-04-20
Spill Date:	1990-05-23
Spill Cause:	Tank Test Failure
Spill Source:	Institutional, Educational, Gov., Other
Spill Class:	Known release with minimal potential for fire or hazard. DEC Response. Willing Responsible Party. Corrective action taken.
Cleanup Ceased:	1995-04-20
Cleanup Meets Standard:	True
SWIS:	3101
Investigator:	HEALY
Referred To:	Not reported
Reported to Dept:	1990-05-24
CID:	Not reported
Water Affected:	Not reported
Spill Notifier:	Tank Tester
Last Inspection:	Not reported
Recommended Penalty:	False
UST Involvement:	False
Remediation Phase:	0
Date Entered In Computer:	1990-05-30
Spill Record Last Update:	1995-04-20
Spiller Name:	Not reported
Spiller Company:	NYCHA
Spiller Address:	Not reported
Spiller City,St,Zip:	ZZ
Spiller County:	001
Spiller Contact:	Not reported
Spiller Phone:	Not reported
Spiller Extention:	Not reported

BRACETTI PLAZA (Continued) **S118953707**

DEC Region: 2
DER Facility ID: 92311
DEC Memo: ""
Remarks: "10K TANK FAILED HORNER EZY CHECK WITH A GROSS LEAK LEAK, WILL REMOVE PRODUCT, INSPECT TANK, TEST LINE. NOTE: SEE SPILL # 9301040"

Material:
Site ID: 104488
Operable Unit ID: 940224
Operable Unit: 01
Material ID: 436882
Material Code: 0001A
Material Name: #2 fuel oil
Case No.: Not reported
Material FA: Petroleum
Quantity: -1.00
Units: Not reported
Recovered: .00
Resource Affected: Not reported
Oxygenate: Not reported

Tank Test:
Site ID: 104488
Spill Tank Test: 1537119
Tank Number: 001
Tank Size: 0
Test Method: 00
Leak Rate: .00
Gross Fail: Not reported
Modified By: Spills
Last Modified: Not reported
Test Method: Unknown

599
NE
1/4-1/2
0.482 mi.
2545 ft.

Relative:
Lower

Actual:
16 ft.

273 E. 3RD STREET **NY LTANKS** **S102672596**
273 E. 3RD STREET **N/A**
MANHATTAN, NY

LTANKS:
Site ID: 327375
Spill Number/Closed Date: 9407512 / 2003-03-04
Spill Date: 1994-09-04
Spill Cause: Tank Overfill
Spill Source: Tank Truck
Spill Class: Known release with minimal potential for fire or hazard. DEC Response. Willing Responsible Party. Corrective action taken.
Cleanup Ceased: Not reported
Cleanup Meets Standard: False
SWIS: 3101
Investigator: CAENGELH
Referred To: Not reported
Reported to Dept: 1994-09-04
CID: Not reported
Water Affected: Not reported
Spill Notifier: Responsible Party

273 E. 3RD STREET (Continued) **S102672596**

Last Inspection:	Not reported
Recommended Penalty:	False
UST Involvement:	False
Remediation Phase:	0
Date Entered In Computer:	1994-10-27
Spill Record Last Update:	2003-03-04
Spiller Name:	Not reported
Spiller Company:	COUNTY OIL CO
Spiller Address:	18-65 42ND STREET
Spiller City,St,Zip:	ASTORIA, NY
Spiller County:	001
Spiller Contact:	Not reported
Spiller Phone:	Not reported
Spiller Extention:	Not reported
DEC Region:	2
DER Facility ID:	263525
DEC Memo:	"Prior to Sept, 2004 data translation this spill Lead_DEC Field was ENGLEHARDT 3-4-03: Closed Due To The Nature / Extent Of The Spill Report."
Remarks:	"OVERFILLED TANK & WENT INTO BASEMENT OF APARTMENT COMPLEX. DEC ON SCENE W/COUNTY OIL. CLEANING WITH SORBENT PADS AND SPEEDY DR."

Material:

Site ID:	327375
Operable Unit ID:	1001771
Operable Unit:	01
Material ID:	380518
Material Code:	0001A
Material Name:	#2 fuel oil
Case No.:	Not reported
Material FA:	Petroleum
Quantity:	150.00
Units:	Gallons
Recovered:	.00
Resource Affected:	Not reported
Oxygenate:	Not reported

Tank Test:

BM600 **CLOSED-LACKOF RECENT INFO** **NY LTANKS** **S104073543**
SE **45 JACKSON STREET** **N/A**
1/4-1/2 **MANHATTAN, NY**
0.482 mi.
2545 ft. **Site 1 of 2 in cluster BM**

Relative:
Lower

Actual:
18 ft.

LTANKS:

Site ID:	106704
Spill Number/Closed Date:	9001804 / 2003-03-20
Spill Date:	1990-05-16
Spill Cause:	Tank Test Failure
Spill Source:	Commercial/Industrial
Spill Class:	Known release with minimal potential for fire or hazard. DEC Response. Willing Responsible Party. Corrective action taken.
Cleanup Ceased:	Not reported
Cleanup Meets Standard:	False
SWIS:	3101

CLOSED-LACKOF RECENT INFO (Continued) **S104073543**

Investigator:	ADMIN. CLOSED
Referred To:	Not reported
Reported to Dept:	1990-05-16
CID:	Not reported
Water Affected:	Not reported
Spill Notifier:	Tank Tester
Last Inspection:	Not reported
Recommended Penalty:	False
UST Involvement:	False
Remediation Phase:	0
Date Entered In Computer:	1990-05-17
Spill Record Last Update:	2003-03-20
Spiller Name:	Not reported
Spiller Company:	VLADECK II
Spiller Address:	Not reported
Spiller City,St,Zip:	ZZ
Spiller County:	001
Spiller Contact:	Not reported
Spiller Phone:	Not reported
Spiller Extention:	Not reported
DEC Region:	2
DER Facility ID:	93926
DEC Memo:	""
Remarks:	"25K TANK FAILED HORNER EZY CHECK WITH A GROSS LEAK, WILL EMPTY TANK, EXCAVATE & RETEST. CLOSED DUE TO LACK OF ANY RECENT INFO - DOES NOT MEET ANY CLEANUP REQUIREMENTS. "

Material:

Site ID:	106704
Operable Unit ID:	941655
Operable Unit:	01
Material ID:	436588
Material Code:	0002A
Material Name:	#4 fuel oil
Case No.:	Not reported
Material FA:	Petroleum
Quantity:	-1.00
Units:	Pounds
Recovered:	.00
Resource Affected:	Not reported
Oxygenate:	Not reported

Tank Test:

Site ID:	106704
Spill Tank Test:	1537078
Tank Number:	001
Tank Size:	0
Test Method:	00
Leak Rate:	.00
Gross Fail:	Not reported
Modified By:	Spills
Last Modified:	Not reported
Test Method:	Unknown

Site ID:	106705

CLOSED-LACKOF RECENT INFO (Continued) **S104073543**

Spill Number/Closed Date:	9506049 / Not Reported
Spill Date:	1995-08-16
Spill Cause:	Tank Test Failure
Spill Source:	Institutional, Educational, Gov., Other
Spill Class:	Known release with minimal potential for fire or hazard. DEC Response. Willing Responsible Party. Corrective action taken.
Cleanup Ceased:	Not reported
Cleanup Meets Standard:	False
SWIS:	3101
Investigator:	jkkann
Referred To:	SIWP RCVD 12/7/2015
Reported to Dept:	1995-08-16
CID:	Not reported
Water Affected:	Not reported
Spill Notifier:	Tank Tester
Last Inspection:	Not reported
Recommended Penalty:	False
UST Involvement:	False
Remediation Phase:	1
Date Entered In Computer:	1995-08-16
Spill Record Last Update:	2016-02-11
Spiller Name:	Not reported
Spiller Company:	NYC HOUSING AUTHORITY
Spiller Address:	Not reported
Spiller City,St,Zip:	ZZ
Spiller County:	001
Spiller Contact:	Not reported
Spiller Phone:	Not reported
Spiller Extention:	Not reported
DEC Region:	2
DER Facility ID:	93926
DEC Memo:	"12/19/05: This spill transferred from J.Kolleeny to S.Kraszewski. 02/09/06: According to PBS records this tank was closed four months after this tank test failure. Must investigate. - SK 03/15/06: This spill reassigned to K.Tang. - SK 9/22/06: Spill transferred from Kraszewski to Kann. -JK 7/31/07- J.Kann - WP received on 7/27/07 and is under review. 9/23/10: J.Kann - Quarterly Report rcvd 9/1/10. 5/10/12: J.Kann - Quarterly Report rcvd 5/9/12."
Remarks:	"TANK TEST FAILURE - TANK #2"

Material:

Site ID:	106705
Operable Unit ID:	1016944
Operable Unit:	01
Material ID:	556637
Material Code:	0002A
Material Name:	#4 fuel oil
Case No.:	Not reported
Material FA:	Petroleum
Quantity:	-1.00
Units:	Gallons
Recovered:	.00
Resource Affected:	Not reported
Oxygenate:	Not reported

Tank Test:

CLOSED-LACKOF RECENT INFO (Continued) **S104073543**

Site ID:	106705
Spill Tank Test:	1544089
Tank Number:	002
Tank Size:	0
Test Method:	00
Leak Rate:	.00
Gross Fail:	Not reported
Modified By:	Spills
Last Modified:	Not reported
Test Method:	Unknown

Site ID:	73781
Spill Number/Closed Date:	9515078 / 1996-07-24
Spill Date:	1996-02-04
Spill Cause:	Tank Overfill
Spill Source:	Institutional, Educational, Gov., Other
Spill Class:	Known release with minimal potential for fire or hazard. DEC Response. Willing Responsible Party. Corrective action taken.
Cleanup Ceased:	Not reported
Cleanup Meets Standard:	False
SWIS:	3101
Investigator:	HEALY
Referred To:	Not reported
Reported to Dept:	1996-02-23
CID:	257
Water Affected:	Not reported
Spill Notifier:	DEC
Last Inspection:	Not reported
Recommended Penalty:	False
UST Involvement:	False
Remediation Phase:	0
Date Entered In Computer:	1996-02-23
Spill Record Last Update:	2006-02-09
Spiller Name:	FRANK OCELLO
Spiller Company:	NYC HOUSING AUTHORITY
Spiller Address:	Not reported
Spiller City,St,Zip:	ZZ
Spiller County:	001
Spiller Contact:	FRANK OCELLO
Spiller Phone:	(212) 306-3229
Spiller Extention:	Not reported
DEC Region:	2
DER Facility ID:	93926
DEC Memo:	""
Remarks:	"spill occ 2 weeks ago but was not reported today"

Material:

Site ID:	73781
Operable Unit ID:	1029792
Operable Unit:	01
Material ID:	355203
Material Code:	0002A
Material Name:	#4 fuel oil
Case No.:	Not reported
Material FA:	Petroleum
Quantity:	15.00

CLOSED-LACKOF RECENT INFO (Continued) **S104073543**

Units:	Gallons
Recovered:	.00
Resource Affected:	Not reported
Oxygenate:	Not reported

Tank Test:

Site ID:	73782
Spill Number/Closed Date:	9908219 / 2013-10-16
Spill Date:	1999-10-06
Spill Cause:	Tank Test Failure
Spill Source:	Private Dwelling
Spill Class:	Known release that creates potential for fire or hazard. DEC Response. Willing Responsible Party. Corrective action taken.
Cleanup Ceased:	Not reported
Cleanup Meets Standard:	False
SWIS:	3101
Investigator:	jkkann
Referred To:	CONSOLIDATED WITH 9506049
Reported to Dept:	1999-10-06
CID:	211
Water Affected:	Not reported
Spill Notifier:	Tank Tester
Last Inspection:	Not reported
Recommended Penalty:	False
UST Involvement:	False
Remediation Phase:	0
Date Entered In Computer:	1999-10-06
Spill Record Last Update:	2013-10-16
Spiller Name:	SEBASTIAN LOREFICE
Spiller Company:	VLADECK HOUSES
Spiller Address:	45 JACKSON ST
Spiller City,St,Zip:	MANHATAN, NY
Spiller County:	001
Spiller Contact:	SEBASTIAN LOREFICE
Spiller Phone:	(212) 306-3229
Spiller Extention:	Not reported
DEC Region:	2
DER Facility ID:	93926
DEC Memo:	"11/28/05: This spill transferred from J.Kolleeny to S.Kraszewski. 01/04/06: Treatment and recovery system for both tanks installed in 1993-1994. Tank 001 was replaced in 1995 with 25K tank. TTF in 1998, no retest since. Needs a retest and need to know status of recovery system. Must call NYCHA to find out. - SK 02/02/06: This spill transferred from S.Kraszewski to Q.Abidi. 04/04/06: This spill transferred from Q. Abidi to Koon Tang. 09/23/10: J.Kann - spill transferred from K. Tang to J.Kann. 10/16/13: J.Kann - from email send to NYCHA today After reviewing the records, Spill 9908219 is for Vladeck II Houses at 45 Jackson Street (not 60 Gouverneur St as listed in the NYCHA monthly status report). Since we already have an active open spill at 45 Jackson Street related to the USTs (spill 9506049), the Department closed spill 9908219 and consolidated it with 9506049. "
Remarks:	"isolate and retest"

CLOSED-LACKOF RECENT INFO (Continued) **S104073543**

Material:

Site ID:	73782
Operable Unit ID:	1086880
Operable Unit:	01
Material ID:	300896
Material Code:	0001A
Material Name:	#2 fuel oil
Case No.:	Not reported
Material FA:	Petroleum
Quantity:	.00
Units:	Gallons
Recovered:	.00
Resource Affected:	Not reported
Oxygenate:	Not reported

Tank Test:

Site ID:	73782
Spill Tank Test:	1547702
Tank Number:	1
Tank Size:	25000
Test Method:	03
Leak Rate:	.00
Gross Fail:	F
Modified By:	Spills
Last Modified:	Not reported
Test Method:	Horner EZ Check I or II

601
WSW
1/4-1/2
0.492 mi.
2598 ft.

39-41 EAST BROADWAY/MANH **NY LTANKS** **S104275661**
39-41 EAST BROADWAY **N/A**
NEW YORK CITY, NY

Relative:
Higher

Actual:
34 ft.

LTANKS:

Site ID:	214362
Spill Number/Closed Date:	9101481 / 1991-05-07
Spill Date:	1991-05-07
Spill Cause:	Tank Overfill
Spill Source:	Commercial/Industrial
Spill Class:	Not reported
Cleanup Ceased:	1991-05-07
Cleanup Meets Standard:	True
SWIS:	3101
Investigator:	KSTANG
Referred To:	Not reported
Reported to Dept:	1991-05-07
CID:	Not reported
Water Affected:	Not reported
Spill Notifier:	Responsible Party
Last Inspection:	Not reported
Recommended Penalty:	False
UST Involvement:	False
Remediation Phase:	0
Date Entered In Computer:	1991-05-08
Spill Record Last Update:	2004-09-30
Spiller Name:	Not reported

39-41 EAST BROADWAY/MANH (Continued) **S104275661**

Spiller Company:	WHALECO
Spiller Address:	1 COFFEY STREET
Spiller City,St,Zip:	BROOKLYN, NY
Spiller County:	001
Spiller Contact:	Not reported
Spiller Phone:	Not reported
Spiller Extention:	Not reported
DEC Region:	2
DER Facility ID:	177606
DEC Memo:	"Prior to Sept, 2004 data translation this spill Lead_DEC Field was TANG "
Remarks:	"OVERFILL, SPEEDY DRY APPLIED,WILL CLEAN UP."

Material:

Site ID:	214362
Operable Unit ID:	955067
Operable Unit:	01
Material ID:	427589
Material Code:	0001A
Material Name:	#2 fuel oil
Case No.:	Not reported
Material FA:	Petroleum
Quantity:	3.00
Units:	Gallons
Recovered:	.00
Resource Affected:	Not reported
Oxygenate:	Not reported

Tank Test:

602
NNW
1/4-1/2
0.495 mi.
2615 ft.

34 EAST 1ST STREET **NY LTANKS** **S102619285**
34 E. 1 ST BTWN 1ST & 2ND **N/A**
MANHATTAN, NY

Relative:
Higher

Actual:
40 ft.

LTANKS:

Site ID:	237521
Spill Number/Closed Date:	9701768 / 2003-03-03
Spill Date:	1997-05-09
Spill Cause:	Tank Failure
Spill Source:	Gasoline Station or other PBS Facility
Spill Class:	Known release that creates a file or hazard. DEC Response. Unknown Responsible Party. Corrective action taken. (ISR)
Cleanup Ceased:	Not reported
Cleanup Meets Standard:	False
SWIS:	3101
Investigator:	TOMASELLO
Referred To:	Not reported
Reported to Dept:	1997-05-09
CID:	282
Water Affected:	Not reported
Spill Notifier:	Other
Last Inspection:	Not reported
Recommended Penalty:	False
UST Involvement:	True

34 EAST 1ST STREET (Continued) **S102619285**

Remediation Phase:	0
Date Entered In Computer:	1997-05-09
Spill Record Last Update:	2004-05-14
Spiller Name:	SAME
Spiller Company:	MOBIL GAS STATION
Spiller Address:	EAST 34 AND 1ST AVE
Spiller City,St,Zip:	MANHATTAN, NY -
Spiller County:	001
Spiller Contact:	N/A
Spiller Phone:	Not reported
Spiller Extention:	Not reported
DEC Region:	2
DER Facility ID:	195629
DEC Memo:	""
Remarks:	"THEY SUSPECT THERE IS GAS LEAKING OUT OF THE TANKS AT THE MOBIL.THERE ARE STRONG FUMES IN THE ADDRESS AT 34 EAST 1ST STREET FD NOT ON THE SCENE.THEY SUSPECT IT IS COMING FROM THE MOBIL. "

Material:

Site ID:	237521
Operable Unit ID:	1047789
Operable Unit:	01
Material ID:	338312
Material Code:	0009
Material Name:	gasoline
Case No.:	Not reported
Material FA:	Petroleum
Quantity:	.00
Units:	Gallons
Recovered:	.00
Resource Affected:	Not reported
Oxygenate:	Not reported

Tank Test:

BM603 **BRONX DEVELOPMENTAL CTR** **NY LTANKS** **S104275527**
SE **1200 WATERS PLACE** **N/A**
1/4-1/2 **NEW YORK CITY, NY**
0.495 mi.
2616 ft. **Site 2 of 2 in cluster BM**

Relative:
Lower

Actual:
15 ft.

LTANKS:

Site ID:	156915
Spill Number/Closed Date:	8807432 / 1997-10-16
Spill Date:	1988-12-08
Spill Cause:	Tank Test Failure
Spill Source:	Institutional, Educational, Gov., Other
Spill Class:	Known release that creates potential for fire or hazard. DEC Response. Willing Responsible Party. Corrective action taken.
Cleanup Ceased:	Not reported
Cleanup Meets Standard:	False
SWIS:	0301
Investigator:	JCGRATHW
Referred To:	Not reported
Reported to Dept:	1988-12-08
CID:	Not reported

BRONX DEVELOPMENTAL CTR (Continued) **S104275527**

Water Affected:	Not reported
Spill Notifier:	Tank Tester
Last Inspection:	Not reported
Recommended Penalty:	False
UST Involvement:	True
Remediation Phase:	0
Date Entered In Computer:	1988-12-09
Spill Record Last Update:	1999-12-17
Spiller Name:	Not reported
Spiller Company:	BRONX DEVELOPMENTAL CTR
Spiller Address:	1200 WATERS PLACE
Spiller City,St,Zip:	BRONX, NY 10461-
Spiller County:	001
Spiller Contact:	Not reported
Spiller Phone:	Not reported
Spiller Extention:	Not reported
DEC Region:	2
DER Facility ID:	277796
DEC Memo:	"Prior to Sept, 2004 data translation this spill Lead_DEC Field was GRATHWOL 10/16/97 SEE 9614871"
Remarks:	"3K TANK, TANK TEST ONLY, FAILED PETRO TITE AT -.790GPH, TANK WILL BE REPLACED."

Material:

Site ID:	156915
Operable Unit ID:	924107
Operable Unit:	01
Material ID:	455775
Material Code:	0008
Material Name:	diesel
Case No.:	Not reported
Material FA:	Petroleum
Quantity:	-1.00
Units:	Pounds
Recovered:	.00
Resource Affected:	Not reported
Oxygenate:	Not reported

Tank Test:

Site ID:	156915
Spill Tank Test:	1534989
Tank Number:	Not reported
Tank Size:	0
Test Method:	00
Leak Rate:	.00
Gross Fail:	Not reported
Modified By:	Spills
Last Modified:	Not reported
Test Method:	Unknown

BN604 NNE 1/4-1/2 0.496 mi. 2621 ft. | **SPILL NUMBER 9814096**
215 E 4TH ST
MANHATTAN, NY

Site 1 of 2 in cluster BN

NY LTANKS | **S104619992**
NY Spills | **N/A**

Relative: Lower

Actual: 21 ft.

LTANKS:

Site ID:	67230
Spill Number/Closed Date:	9814096 / 2003-02-26
Spill Date:	1999-02-22
Spill Cause:	Tank Overfill
Spill Source:	Private Dwelling
Spill Class:	Known release with minimal potential for fire or hazard. DEC Response. Willing Responsible Party. Corrective action taken.
Cleanup Ceased:	Not reported
Cleanup Meets Standard:	False
SWIS:	3101
Investigator:	SMSANGES
Referred To:	Not reported
Reported to Dept:	1999-02-22
CID:	382
Water Affected:	Not reported
Spill Notifier:	Other
Last Inspection:	Not reported
Recommended Penalty:	False
UST Involvement:	False
Remediation Phase:	0
Date Entered In Computer:	1999-02-22
Spill Record Last Update:	2003-02-26
Spiller Name:	STERLING EQUITIES
Spiller Company:	Not reported
Spiller Address:	215 E 4TH ST
Spiller City,St,Zip:	MANHATTAN, NY
Spiller County:	001
Spiller Contact:	STERLING EQUITIES
Spiller Phone:	(212) 254-7725
Spiller Extention:	Not reported
DEC Region:	2
DER Facility ID:	64267
DEC Memo:	"Prior to Sept, 2004 data translation this spill Lead_DEC Field was SANGESLAND "
Remarks:	"THE OIL TANK IN BASEMENT OVERFILLED. UNK IF IT WAS THE TANK OR DRIVER AT FAULT. ALL WAS CLEANED UP."

Material:

Site ID:	67230
Operable Unit ID:	1074969
Operable Unit:	01
Material ID:	310803
Material Code:	0002A
Material Name:	#4 fuel oil
Case No.:	Not reported
Material FA:	Petroleum
Quantity:	5.00
Units:	Gallons
Recovered:	5.00
Resource Affected:	Not reported
Oxygenate:	Not reported

SPILL NUMBER 9814096 (Continued) **S104619992**

Tank Test:

SPILLS:

Facility ID:	0410196
Facility Type:	ER
DER Facility ID:	64267
Site ID:	335098
DEC Region:	2
Spill Date:	2004-12-13
Spill Number/Closed Date:	0410196 / 2005-04-22
Spill Cause:	Unknown
Spill Class:	Known release with minimal potential for fire or hazard. DEC Response. Willing Responsible Party. Corrective action taken.
SWIS:	3101
Investigator:	GDBREEN
Referred To:	Not reported
Reported to Dept:	2004-12-13
CID:	74
Water Affected:	Not reported
Spill Source:	Unknown
Spill Notifier:	Affected Persons
Cleanup Ceased:	Not reported
Cleanup Meets Std:	False
Last Inspection:	Not reported
Recommended Penalty:	False
UST Trust:	False
Remediation Phase:	0
Date Entered In Computer:	2004-12-14
Spill Record Last Update:	2005-04-22
Spiller Name:	Not reported
Spiller Company:	UNKNOWN
Spiller Address:	Not reported
Spiller City,St,Zip:	NY
Spiller Company:	999
Contact Name:	ERT DESK
Contact Phone:	(212) 580-8383
DEC Memo:	"On 12/13/04 at 11:25 L. Leardi # 13626 I&A supervisor called to report that at 11:10 1 gallon of unknown oil mixed with 7 gallons of water was found in servicebox-900 located at 215 E. 4 St. There were no sewers or waterways affected. The cause & source are unknown at this time. He will take 2 samples 1 for pcb & 1 for ID. Lab Sequence Number: 04-10334-001 - Analysis indicates the presence of a substance similar to a cooking oil. Lab Sequence Number: 04-10333-001 - PCBs < 1 ppm 12-16-04 @ 13:30 cleanup was completed. Structure was double-washed w/silk and de-greaser. No soilds. 75 gallons of mixed oil and water was removed. Environmental tag was removed #44885. Source of spill is unknown. "
Remarks:	"1 gallon of unknown oil on 7 gallons of water. Coming off 24 hour program due to vehicles being parked over service box. Ref. 156547 "

Material:

Site ID:	335098
Operable Unit ID:	1097206
Operable Unit:	01
Material ID:	577160
Material Code:	0066A

SPILL NUMBER 9814096 (Continued) **S104619992**

Material Name:	unknown petroleum
Case No.:	Not reported
Material FA:	Petroleum
Quantity:	1.00
Units:	Gallons
Recovered:	.00
Resource Affected:	Not reported
Oxygenate:	Not reported

Tank Test:

BN605 **SPILL NUMBER 9812010** **NY LTANKS** **S104619904**
NNE **215 EAST 4TH STREET** **N/A**
1/4-1/2 **MANHATTAN, NY**
0.496 mi.
2621 ft. **Site 2 of 2 in cluster BN**

Relative:
Lower

Actual:
21 ft.

LTANKS:

Site ID:	107704
Spill Number/Closed Date:	9812010 / 2003-02-19
Spill Date:	1998-12-24
Spill Cause:	Tank Overfill
Spill Source:	Private Dwelling
Spill Class:	Known release with minimal potential for fire or hazard. DEC Response. Willing Responsible Party. Corrective action taken.
Cleanup Ceased:	Not reported
Cleanup Meets Standard:	False
SWIS:	3101
Investigator:	JMROMMEL
Referred To:	Not reported
Reported to Dept:	1998-12-24
CID:	266
Water Affected:	Not reported
Spill Notifier:	Other
Last Inspection:	Not reported
Recommended Penalty:	False
UST Involvement:	False
Remediation Phase:	0
Date Entered In Computer:	1998-12-24
Spill Record Last Update:	2003-02-19
Spiller Name:	RICK TILLE
Spiller Company:	S&C THERMAL SYSTEM, INC.
Spiller Address:	P.O. BOX 1246
Spiller City,St,Zip:	GRANITE CITY, IL 62040-
Spiller County:	001
Spiller Contact:	Not reported
Spiller Phone:	(212) 254-7725
Spiller Extention:	Not reported
DEC Region:	2
DER Facility ID:	94703
DEC Memo:	"Prior to Sept, 2004 data translation this spill Lead_DEC Field was ROMMEL Spoke to Rick Tille @ S&C Thermal system is an efficiency based company. They ordered 2400 gallons and indicated the wrong tank capacity (5K instead of actual 4K) Ordered another 2K gallons -resulted in overfill of 8-10 gallons onto sidewalk. It was contained and did not impact a storm drain. Spoke to Jim Carey at Castle Oil

SPILL NUMBER 9812010 (Continued) **S104619904**

(dispatch) 718-823-8800 who sent a crew out an hour ago. "

Remarks: "APARTMENT BUILDING. CUSTOMER ORDERED TOO MUCH OIL. SPILLED ONTO SIDEWALK. BEING CLEANED UP."

Material:

Site ID:	107704
Operable Unit ID:	1072670
Operable Unit:	01
Material ID:	312292
Material Code:	0002A
Material Name:	#4 fuel oil
Case No.:	Not reported
Material FA:	Petroleum
Quantity:	10.00
Units:	Gallons
Recovered:	10.00
Resource Affected:	Not reported
Oxygenate:	Not reported

Tank Test:

606
SW
1/2-1
0.628 mi.
3318 ft.

CON EDISON - 286 WATER ST. SITE MGP **EDR MGP** **1008407977**
312 WATER STREET **N/A**
NEW YORK, NY 10038

Relative:
Lower

Actual:
5 ft.

Manufactured Gas Plants:
No additional information available

607
West
1/2-1
0.635 mi.
3354 ft.

CON EDISON - CANAL ST. WORKS MGP **EDR MGP** **1008408208**
CANAL STREET **N/A**
NEW YORK, NY 10013

Relative:
Lower

Actual:
14 ft.

Manufactured Gas Plants:
No additional information available

608
WSW
1/2-1
0.692 mi.
3653 ft.

CON EDISON - ROOSEVELT ST. STATION MGP
PEARL ST. BETWEEN PARK ROW AND SOUTH ST.
NEW YORK, NY 10007

EDR MGP **1008408209**
N/A

Relative:
Lower

Actual:
16 ft.

Manufactured Gas Plants:
No additional information available

609
WSW
1/2-1
0.768 mi.
4054 ft.

CON EDISON - CROSS/LITTLE WATER STS. MGP
60 CENTRE ST
NEW YORK, NY 10007

EDR MGP **1008407979**
N/A

Relative:
Lower

Actual:
17 ft.

Manufactured Gas Plants:
No additional information available

610
SSE
1/2-1
0.881 mi.
4654 ft.

K - BROOKLYN GAS LIGHT A
MARSHALL ST. & HUDSON AVE.
BROOKLYN, NY 11201

NY SHWS **S111009485**
NY BROWNFIELDS **N/A**

Relative:
Lower

Actual:
14 ft.

SHWS:

Program:	HW
Site Code:	378986
Classification:	A
Region:	2
Acres:	2.5
HW Code:	224048
Record Add:	03/27/2007
Record Upd:	06/22/2016
Updated By:	GWHEITZM

Site Description: Location: The Brooklyn Gas Light Works Manufactured Gas Plant (MGP) is located at 1 Hudson Avenue in Brooklyn, New York in Kings County. Site Features: An active generating station (Hudson Ave.), owned by Consolidated Edison, currently operates at the site. The site is covered by buildings, some asphalt parking areas and walkways.Current Zoning and Land Use: The site is currently an active generating station and is zoned for light manufacturing and commercial uses. The nearest residential area is 0.3 miles to the south.Past Use of the Site: The MGP plant operated from 1849 until approximately 1900. The property was sold to Brooklyn Edison Company between 1922 and 1928. The MGP buildings and associated above-ground structures were subsequently removed and the generating station was built. Consolidated Edison purchased the property and generating station in approximately 1950. Site Geology and Hydrogeology: The general geology in the area is artificial fill and alluvial deposits ranging between 15-20 feet thick. The next layer consists of glacial deposits (clay, sand, gravel and boulders); then a layer of Gardiner's Clay; coarse sand and gravel; a clay and silty clay layer; a sand layer interbedded with gravel clay and silt; and finally a bedrock consisting of gneiss, schist and pegmatite. Overall groundwater

K - BROOKLYN GAS LIGHT A (Continued) **S111009485**

	ranges between 5 and 22 feet below ground surface (bgs), and generally flows to the north towards the East River. The site groundwater is tidally influenced.
Env Problem:	Environmental conditions at the site will be determined during the Site Characterization.
Health Problem:	The NYSDOH will evaluate the potential for impacts to public health from exposure to site contaminants once sufficient information from the investigation of the site becomes available for review.
Dump:	Not reported
Structure:	Not reported
Lagoon:	Not reported
Landfill:	Not reported
Pond:	Not reported
Disp Start:	Not reported
Disp Term:	Not reported
Lat/Long:	Not reported
Dell:	Not reported
Record Add:	Not reported
Record Upd:	Not reported
Updated By:	Not reported
Own Op:	Not reported
Sub Type:	Not reported
Owner Name:	Not reported
Owner Company:	Not reported
Owner Address:	Not reported
Owner Addr2:	Not reported
Owner City,St,Zip:	Not reported
Owner Country:	Not reported
HW Code:	224048
Waste Type:	COAL TAR
Waste Quantity:	UNKNOWN
Waste Code:	Not reported
Crossref ID:	Not reported
Cross Ref Type Code:	Not reported
Cross Ref Type:	Not reported
Record Added Date:	Not reported
Record Updated:	Not reported
Updated By:	Not reported

BROWNFIELDS:

Program:	BCP
Site Code:	57387
Acres:	2.5
HW Code:	C224048
SWIS:	2401
Town:	New York City
Record Added Date:	04/30/2004
Record Updated Date:	12/07/2009
Update By:	MOBARRIE
Site Description:	See Site 224048
Env Problem:	Not reported
Health Problem:	Not reported
Dump:	Not reported
Structure:	Not reported
Lagoon:	Not reported
Landfill:	Not reported
Pond:	Not reported

K - BROOKLYN GAS LIGHT A (Continued) **S111009485**

Disp Start:	Not reported
Disp Term:	Not reported
Lat/Long:	Not reported
Dell:	Not reported
Record Add:	Not reported
Record Upd:	Not reported
Updated By:	Not reported
Own Op:	Owner
Sub Type:	E
Owner Name:	Not reported
Owner Company:	KEYSPAN
Owner Address:	Not reported
Owner Addr2:	Not reported
Owner City,St,Zip:	NY
Owner Country:	Unknown
HW Code:	Not reported
Waste Type:	Not reported
Waste Quantity:	Not reported
Waste Code:	Not reported
Crossref ID:	Not reported
Cross Ref Type Code:	Not reported
Cross Ref Type:	Not reported
Record Added Date:	Not reported
Record Updated:	Not reported
Updated By:	Not reported

611
NE
1/2-1
0.919 mi.
4850 ft.

CON EDISON - EAST 11TH ST. WORKS MGP
EAST 11TH - EAST 13TH STS.
NEW YORK, NY 10002

EDR MGP **1008407983**
N/A

Relative:
Lower

Actual:
4 ft.

Manufactured Gas Plants:
No additional information available

612
SSE
1/2-1
0.921 mi.
4863 ft.

BROOKLYN GAS AND LIGHT
MARSHALL ST., ST. JOHN ST. AND LITTLE ST.
BROOKLYN, NY 11201

EDR MGP **1008407881**
N/A

Relative:
Lower

Actual:
18 ft.

Manufactured Gas Plants:
No additional information available

Map ID Direction Distance Elevation	Site	Database(s)	EDR ID Number EPA ID Number
613 SSE 1/2-1 0.956 mi. 5050 ft.	**PLYMOUTH STATION PLYMOUTH, HUDSON, WATER AND GOLD STS. BROOKLYN, NY 11201**	**EDR MGP**	**1008407897 N/A**

Relative:
Lower

Actual:
30 ft.

Manufactured Gas Plants:

No additional information available

Count: 19 records.

ORPHAN SUMMARY

City	EDR ID	Site Name	Site Address	Zip	Database(s)
BROOKLYN	S105003695	USPS GOWANUS SITE, FORMER MGP METR	2ND AVENUE AND 12TH STREET		NY VCP
BROOKLYN	S113916585	DAVIDSON PIPE SUPPLY COMPANY	3RD AVE & 37TH STREET		NY SHWS
BROOKLYN	1003863816	BROOKLYN WHITE LEAD CO	FRONT & WATER STS	11201	SEMS-ARCHIVE
BROOKLYN	S118953554	IN THE BASEMENT	300 GOLD STREET		NY LTANKS
BROOKLYN	S105972439	JONES MOTORS	LOMBARDY STREET (FOOT OF NEWTO		NY SHWS
BROOKLYN	S113922165	PLYMOUTH STATION	PLYMOUTH, HUDSON, WATER & GOLD	11201	NY VCP
BROOKLYN	S105996910	STARRETT ST AT	SPRING CREEK COMMUNITY CTR		NY LTANKS
MANHATTAN	S118889064	CON EDISON - NORFOLK ST	DELACY & NORFOLK ST	10003	PA MANIFEST
MANHATTAN	S108147123	WILLIAMSBURGE	DELANCEY STREET	10002	NY HSWDS
NEW YORK	S113917003	KAUFMAN ASTORIA STUDIOS	34-41 36TH STREET & 34-44 37TH	10038	NY SHWS
NEW YORK	S102672058	76TH ST BET. BROADWAY	76TH ST BET BROADWAY		NY LTANKS
NEW YORK	S111836548	CENTRAL PARK - TTF	96TH STREET TRAVERSE		NY LTANKS
NEW YORK	S113916762	WEST 9TH STREET PLUME TRACKDOWN	WEST 9TH STREET	10011	NY SHWS
NEW YORK	S112231289	DERMONT CO - TTF	75-79 AND 81-83 ORCHARD ST		NY LTANKS
NEW YORK	S105684666	CE - CANAL ST. WORKS	CANAL STREET	10013	NY VCP
NEW YORK	S105684665	CE - HESTER ST. GAS WORKS	HESTER STREET	10013	NY VCP
NEW YORK	S108239567	CE - ROOSEVELT ST. STATION	PEARL ST. BETWEEN PARK ROW & S	10038	NY VCP
NEW YORK	S112148778	SANITATION DEPT BLDG #M3 TTF	PIER 36 SOUTH STREET		NY LTANKS
ROCKAWAY	S118950574	EDGEMERE LANDFILL	BEACH CHANNEL DRIVE AND BEACH	10013	NY SHWS

GOVERNMENT RECORDS SEARCHED / DATA CURRENCY TRACKING

To maintain currency of the following federal and state databases, EDR contacts the appropriate governmental agency on a monthly or quarterly basis, as required.

Number of Days to Update: Provides confirmation that EDR is reporting records that have been updated within 90 days from the date the government agency made the information available to the public.

STANDARD ENVIRONMENTAL RECORDS

Federal NPL site list

NPL: National Priority List

National Priorities List (Superfund). The NPL is a subset of CERCLIS and identifies over 1,200 sites for priority cleanup under the Superfund Program. NPL sites may encompass relatively large areas. As such, EDR provides polygon coverage for over 1,000 NPL site boundaries produced by EPA's Environmental Photographic Interpretation Center (EPIC) and regional EPA offices.

Date of Government Version: 12/05/2016
Date Data Arrived at EDR: 01/05/2017
Date Made Active in Reports: 02/03/2017
Number of Days to Update: 29

Source: EPA
Telephone: N/A
Last EDR Contact: 01/05/2017
Next Scheduled EDR Contact: 04/17/2017
Data Release Frequency: Quarterly

NPL Site Boundaries

Sources:

EPA's Environmental Photographic Interpretation Center (EPIC)
Telephone: 202-564-7333

EPA Region 1
Telephone 617-918-1143

EPA Region 6
Telephone: 214-655-6659

EPA Region 3
Telephone 215-814-5418

EPA Region 7
Telephone: 913-551-7247

EPA Region 4
Telephone 404-562-8033

EPA Region 8
Telephone: 303-312-6774

EPA Region 5
Telephone 312-886-6686

EPA Region 9
Telephone: 415-947-4246

EPA Region 10
Telephone 206-553-8665

Proposed NPL: Proposed National Priority List Sites

A site that has been proposed for listing on the National Priorities List through the issuance of a proposed rule in the Federal Register. EPA then accepts public comments on the site, responds to the comments, and places on the NPL those sites that continue to meet the requirements for listing.

Date of Government Version: 12/05/2016
Date Data Arrived at EDR: 01/05/2017
Date Made Active in Reports: 02/03/2017
Number of Days to Update: 29

Source: EPA
Telephone: N/A
Last EDR Contact: 01/05/2017
Next Scheduled EDR Contact: 04/17/2017
Data Release Frequency: Quarterly

NPL LIENS: Federal Superfund Liens

Federal Superfund Liens. Under the authority granted the USEPA by CERCLA of 1980, the USEPA has the authority to file liens against real property in order to recover remedial action expenditures or when the property owner received notification of potential liability. USEPA compiles a listing of filed notices of Superfund Liens.

Date of Government Version: 10/15/1991
Date Data Arrived at EDR: 02/02/1994
Date Made Active in Reports: 03/30/1994
Number of Days to Update: 56

Source: EPA
Telephone: 202-564-4267
Last EDR Contact: 08/15/2011
Next Scheduled EDR Contact: 11/28/2011
Data Release Frequency: No Update Planned

GOVERNMENT RECORDS SEARCHED / DATA CURRENCY TRACKING

Federal Delisted NPL site list

Delisted NPL: National Priority List Deletions

The National Oil and Hazardous Substances Pollution Contingency Plan (NCP) establishes the criteria that the EPA uses to delete sites from the NPL. In accordance with 40 CFR 300.425.(e), sites may be deleted from the NPL where no further response is appropriate.

Date of Government Version: 12/05/2016	Source: EPA
Date Data Arrived at EDR: 01/05/2017	Telephone: N/A
Date Made Active in Reports: 02/03/2017	Last EDR Contact: 01/05/2017
Number of Days to Update: 29	Next Scheduled EDR Contact: 04/17/2017
	Data Release Frequency: Quarterly

Federal CERCLIS list

FEDERAL FACILITY: Federal Facility Site Information listing

A listing of National Priority List (NPL) and Base Realignment and Closure (BRAC) sites found in the Comprehensive Environmental Response, Compensation and Liability Information System (CERCLIS) Database where EPA Federal Facilities Restoration and Reuse Office is involved in cleanup activities.

Date of Government Version: 09/14/2016	Source: Environmental Protection Agency
Date Data Arrived at EDR: 10/04/2016	Telephone: 703-603-8704
Date Made Active in Reports: 10/21/2016	Last EDR Contact: 01/05/2017
Number of Days to Update: 17	Next Scheduled EDR Contact: 04/17/2017
	Data Release Frequency: Varies

SEMS: Superfund Enterprise Management System

SEMS (Superfund Enterprise Management System) tracks hazardous waste sites, potentially hazardous waste sites, and remedial activities performed in support of EPA's Superfund Program across the United States. The list was formerly know as CERCLIS, renamed to SEMS by the EPA in 2015. The list contains data on potentially hazardous waste sites that have been reported to the USEPA by states, municipalities, private companies and private persons, pursuant to Section 103 of the Comprehensive Environmental Response, Compensation, and Liability Act (CERCLA). This dataset also contains sites which are either proposed to or on the National Priorities List (NPL) and the sites which are in the screening and assessment phase for possible inclusion on the NPL.

Date of Government Version: 10/10/2016	Source: EPA
Date Data Arrived at EDR: 10/20/2016	Telephone: 800-424-9346
Date Made Active in Reports: 01/06/2017	Last EDR Contact: 01/06/2017
Number of Days to Update: 78	Next Scheduled EDR Contact: 05/01/2017
	Data Release Frequency: Quarterly

Federal CERCLIS NFRAP site list

SEMS-ARCHIVE: Superfund Enterprise Management System Archive

SEMS-ARCHIVE (Superfund Enterprise Management System Archive) tracks sites that have no further interest under the Federal Superfund Program based on available information. The list was formerly known as the CERCLIS-NFRAP, renamed to SEMS ARCHIVE by the EPA in 2015. EPA may perform a minimal level of assessment work at a site while it is archived if site conditions change and/or new information becomes available. Archived sites have been removed and archived from the inventory of SEMS sites. Archived status indicates that, to the best of EPA's knowledge, assessment at a site has been completed and that EPA has determined no further steps will be taken to list the site on the National Priorities List (NPL), unless information indicates this decision was not appropriate or other considerations require a recommendation for listing at a later time. The decision does not necessarily mean that there is no hazard associated with a given site; it only means that. based upon available information, the location is not judged to be potential NPL site.

Date of Government Version: 10/10/2016
Date Data Arrived at EDR: 10/20/2016
Date Made Active in Reports: 01/06/2017
Number of Days to Update: 78

Source: EPA
Telephone: 800-424-9346
Last EDR Contact: 01/06/2017
Next Scheduled EDR Contact: 05/01/2017
Data Release Frequency: Quarterly

Federal RCRA CORRACTS facilities list

CORRACTS: Corrective Action Report
CORRACTS identifies hazardous waste handlers with RCRA corrective action activity.

Date of Government Version: 12/12/2016
Date Data Arrived at EDR: 12/28/2016
Date Made Active in Reports: 02/10/2017
Number of Days to Update: 44

Source: EPA
Telephone: 800-424-9346
Last EDR Contact: 12/28/2016
Next Scheduled EDR Contact: 04/10/2017
Data Release Frequency: Quarterly

Federal RCRA non-CORRACTS TSD facilities list

RCRA-TSDF: RCRA - Treatment, Storage and Disposal
RCRAInfo is EPA's comprehensive information system, providing access to data supporting the Resource Conservation and Recovery Act (RCRA) of 1976 and the Hazardous and Solid Waste Amendments (HSWA) of 1984. The database includes selective information on sites which generate, transport, store, treat and/or dispose of hazardous waste as defined by the Resource Conservation and Recovery Act (RCRA). Transporters are individuals or entities that move hazardous waste from the generator offsite to a facility that can recycle, treat, store, or dispose of the waste. TSDFs treat, store, or dispose of the waste.

Date of Government Version: 12/12/2016
Date Data Arrived at EDR: 12/28/2016
Date Made Active in Reports: 02/10/2017
Number of Days to Update: 44

Source: Environmental Protection Agency
Telephone: (212) 637-3660
Last EDR Contact: 12/28/2016
Next Scheduled EDR Contact: 04/10/2017
Data Release Frequency: Quarterly

Federal RCRA generators list

RCRA-LQG: RCRA - Large Quantity Generators
RCRAInfo is EPA's comprehensive information system, providing access to data supporting the Resource Conservation and Recovery Act (RCRA) of 1976 and the Hazardous and Solid Waste Amendments (HSWA) of 1984. The database includes selective information on sites which generate, transport, store, treat and/or dispose of hazardous waste as defined by the Resource Conservation and Recovery Act (RCRA). Large quantity generators (LQGs) generate over 1,000 kilograms (kg) of hazardous waste, or over 1 kg of acutely hazardous waste per month.

Date of Government Version: 12/12/2016
Date Data Arrived at EDR: 12/28/2016
Date Made Active in Reports: 02/10/2017
Number of Days to Update: 44

Source: Environmental Protection Agency
Telephone: (212) 637-3660
Last EDR Contact: 12/28/2016
Next Scheduled EDR Contact: 04/10/2017
Data Release Frequency: Quarterly

RCRA-SQG: RCRA - Small Quantity Generators

RCRAInfo is EPA's comprehensive information system, providing access to data supporting the Resource Conservation and Recovery Act (RCRA) of 1976 and the Hazardous and Solid Waste Amendments (HSWA) of 1984. The database includes selective information on sites which generate, transport, store, treat and/or dispose of hazardous waste as defined by the Resource Conservation and Recovery Act (RCRA). Small quantity generators (SQGs) generate between 100 kg and 1,000 kg of hazardous waste per month.

Date of Government Version: 12/12/2016
Date Data Arrived at EDR: 12/28/2016
Date Made Active in Reports: 02/10/2017
Number of Days to Update: 44

Source: Environmental Protection Agency
Telephone: (212) 637-3660
Last EDR Contact: 12/28/2016
Next Scheduled EDR Contact: 04/10/2017
Data Release Frequency: Quarterly

RCRA-CESQG: RCRA - Conditionally Exempt Small Quantity Generators

RCRAInfo is EPA's comprehensive information system, providing access to data supporting the Resource Conservation and Recovery Act (RCRA) of 1976 and the Hazardous and Solid Waste Amendments (HSWA) of 1984. The database includes selective information on sites which generate, transport, store, treat and/or dispose of hazardous waste as defined by the Resource Conservation and Recovery Act (RCRA). Conditionally exempt small quantity generators (CESQGs) generate less than 100 kg of hazardous waste, or less than 1 kg of acutely hazardous waste per month.

Date of Government Version: 12/12/2016
Date Data Arrived at EDR: 12/28/2016
Date Made Active in Reports: 02/10/2017
Number of Days to Update: 44

Source: Environmental Protection Agency
Telephone: (212) 637-3660
Last EDR Contact: 12/28/2016
Next Scheduled EDR Contact: 04/10/2017
Data Release Frequency: Varies

Federal institutional controls / engineering controls registries

LUCIS: Land Use Control Information System

LUCIS contains records of land use control information pertaining to the former Navy Base Realignment and Closure properties.

Date of Government Version: 05/28/2015
Date Data Arrived at EDR: 05/29/2015
Date Made Active in Reports: 06/11/2015
Number of Days to Update: 13

Source: Department of the Navy
Telephone: 843-820-7326
Last EDR Contact: 02/13/2017
Next Scheduled EDR Contact: 05/29/2017
Data Release Frequency: Varies

US ENG CONTROLS: Engineering Controls Sites List

A listing of sites with engineering controls in place. Engineering controls include various forms of caps, building foundations, liners, and treatment methods to create pathway elimination for regulated substances to enter environmental media or effect human health.

Date of Government Version: 11/15/2016
Date Data Arrived at EDR: 11/29/2016
Date Made Active in Reports: 02/03/2017
Number of Days to Update: 66

Source: Environmental Protection Agency
Telephone: 703-603-0695
Last EDR Contact: 11/29/2016
Next Scheduled EDR Contact: 03/13/2017
Data Release Frequency: Varies

US INST CONTROL: Sites with Institutional Controls

A listing of sites with institutional controls in place. Institutional controls include administrative measures, such as groundwater use restrictions, construction restrictions, property use restrictions, and post remediation care requirements intended to prevent exposure to contaminants remaining on site. Deed restrictions are generally required as part of the institutional controls.

Date of Government Version: 11/15/2016
Date Data Arrived at EDR: 11/29/2016
Date Made Active in Reports: 02/03/2017
Number of Days to Update: 66

Source: Environmental Protection Agency
Telephone: 703-603-0695
Last EDR Contact: 11/29/2016
Next Scheduled EDR Contact: 03/13/2017
Data Release Frequency: Varies

Federal ERNS list

ERNS: Emergency Response Notification System
Emergency Response Notification System. ERNS records and stores information on reported releases of oil and hazardous substances.

Date of Government Version: 09/26/2016
Date Data Arrived at EDR: 09/29/2016
Date Made Active in Reports: 11/11/2016
Number of Days to Update: 43

Source: National Response Center, United States Coast Guard
Telephone: 202-267-2180
Last EDR Contact: 12/28/2016
Next Scheduled EDR Contact: 04/10/2017
Data Release Frequency: Annually

State- and tribal - equivalent CERCLIS

SHWS: Inactive Hazardous Waste Disposal Sites in New York State
Referred to as the State Superfund Program, the Inactive Hazardous Waste Disposal Site Remedial Program is the cleanup program for inactive hazardous waste sites and now includes hazardous substance sites

Date of Government Version: 11/14/2016
Date Data Arrived at EDR: 11/16/2016
Date Made Active in Reports: 01/04/2017
Number of Days to Update: 49

Source: Department of Environmental Conservation
Telephone: 518-402-9622
Last EDR Contact: 02/16/2017
Next Scheduled EDR Contact: 05/29/2017
Data Release Frequency: Annually

VAPOR REOPENED: Vapor Intrustion Legacy Site List
New York is currently re-evaluating previous assumptions and decisions regarding the potential for soil vapor intrusion exposures at sites. As a result, all past, current, and future contaminated sites will be evaluated to determine whether these sites have the potential for exposures related to soil vapor intrusion.

Date of Government Version: 06/01/2016
Date Data Arrived at EDR: 08/19/2016
Date Made Active in Reports: 01/05/2017
Number of Days to Update: 139

Source: Department of Environmenal Conservation
Telephone: 518-402-9814
Last EDR Contact: 02/17/2017
Next Scheduled EDR Contact: 05/29/2017
Data Release Frequency: Varies

State and tribal landfill and/or solid waste disposal site lists

SWF/LF: Facility Register
Solid Waste Facilities/Landfill Sites. SWF/LF type records typically contain an inventory of solid waste disposal facilities or landfills in a particular state. Depending on the state, these may be active or inactive facilities or open dumps that failed to meet RCRA Subtitle D Section 4004 criteria for solid waste landfills or disposal sites.

Date of Government Version: 01/04/2017
Date Data Arrived at EDR: 01/10/2017
Date Made Active in Reports: 02/13/2017
Number of Days to Update: 34

Source: Department of Environmental Conservation
Telephone: 518-457-2051
Last EDR Contact: 01/03/2017
Next Scheduled EDR Contact: 04/17/2017
Data Release Frequency: Semi-Annually

State and tribal leaking storage tank lists

INDIAN LUST R9: Leaking Underground Storage Tanks on Indian Land
LUSTs on Indian land in Arizona, California, New Mexico and Nevada

Date of Government Version: 02/25/2016
Date Data Arrived at EDR: 04/27/2016
Date Made Active in Reports: 06/03/2016
Number of Days to Update: 37

Source: Environmental Protection Agency
Telephone: 415-972-3372
Last EDR Contact: 01/26/2017
Next Scheduled EDR Contact: 05/08/2017
Data Release Frequency: Quarterly

INDIAN LUST R8: Leaking Underground Storage Tanks on Indian Land
LUSTs on Indian land in Colorado, Montana, North Dakota, South Dakota, Utah and Wyoming.

Date of Government Version: 10/13/2015
Date Data Arrived at EDR: 10/23/2015
Date Made Active in Reports: 02/18/2016
Number of Days to Update: 118

Source: EPA Region 8
Telephone: 303-312-6271
Last EDR Contact: 01/26/2017
Next Scheduled EDR Contact: 05/08/2017
Data Release Frequency: Quarterly

INDIAN LUST R7: Leaking Underground Storage Tanks on Indian Land
LUSTs on Indian land in Iowa, Kansas, and Nebraska

Date of Government Version: 10/09/2015
Date Data Arrived at EDR: 02/12/2016
Date Made Active in Reports: 06/03/2016
Number of Days to Update: 112

Source: EPA Region 7
Telephone: 913-551-7003
Last EDR Contact: 01/26/2017
Next Scheduled EDR Contact: 05/08/2017
Data Release Frequency: Varies

INDIAN LUST R6: Leaking Underground Storage Tanks on Indian Land
LUSTs on Indian land in New Mexico and Oklahoma.

Date of Government Version: 12/11/2015
Date Data Arrived at EDR: 02/19/2016
Date Made Active in Reports: 06/03/2016
Number of Days to Update: 105

Source: EPA Region 6
Telephone: 214-665-6597
Last EDR Contact: 01/26/2017
Next Scheduled EDR Contact: 05/08/2017
Data Release Frequency: Varies

INDIAN LUST R4: Leaking Underground Storage Tanks on Indian Land
LUSTs on Indian land in Florida, Mississippi and North Carolina.

Date of Government Version: 02/05/2016
Date Data Arrived at EDR: 04/29/2016
Date Made Active in Reports: 06/03/2016
Number of Days to Update: 35

Source: EPA Region 4
Telephone: 404-562-8677
Last EDR Contact: 01/24/2017
Next Scheduled EDR Contact: 05/08/2017
Data Release Frequency: Semi-Annually

INDIAN LUST R1: Leaking Underground Storage Tanks on Indian Land
A listing of leaking underground storage tank locations on Indian Land.

Date of Government Version: 10/27/2015
Date Data Arrived at EDR: 10/29/2015
Date Made Active in Reports: 01/04/2016
Number of Days to Update: 67

Source: EPA Region 1
Telephone: 617-918-1313
Last EDR Contact: 01/26/2017
Next Scheduled EDR Contact: 05/08/2017
Data Release Frequency: Varies

INDIAN LUST R5: Leaking Underground Storage Tanks on Indian Land
Leaking underground storage tanks located on Indian Land in Michigan, Minnesota and Wisconsin.

Date of Government Version: 02/17/2016
Date Data Arrived at EDR: 04/27/2016
Date Made Active in Reports: 06/03/2016
Number of Days to Update: 37

Source: EPA, Region 5
Telephone: 312-886-7439
Last EDR Contact: 01/26/2017
Next Scheduled EDR Contact: 05/08/2017
Data Release Frequency: Varies

INDIAN LUST R10: Leaking Underground Storage Tanks on Indian Land
LUSTs on Indian land in Alaska, Idaho, Oregon and Washington.

Date of Government Version: 01/07/2016
Date Data Arrived at EDR: 01/08/2016
Date Made Active in Reports: 02/18/2016
Number of Days to Update: 41

Source: EPA Region 10
Telephone: 206-553-2857
Last EDR Contact: 01/26/2017
Next Scheduled EDR Contact: 05/08/2017
Data Release Frequency: Quarterly

LTANKS: Spills Information Database

Leaking Storage Tank Incident Reports. These records contain an inventory of reported leaking storage tank incidents reported from 4/1/86 through the most recent update. They can be either leaking underground storage tanks or leaking aboveground storage tanks. The causes of the incidents are tank test failures, tank failures or tank overfills.

Date of Government Version: 02/06/2017
Date Data Arrived at EDR: 02/06/2017
Date Made Active in Reports: 02/08/2017
Number of Days to Update: 2

Source: Department of Environmental Conservation
Telephone: 518-402-9549
Last EDR Contact: 02/06/2017
Next Scheduled EDR Contact: 05/29/2017
Data Release Frequency: Varies

HIST LTANKS: Listing of Leaking Storage Tanks

A listing of leaking underground and aboveground storage tanks. The causes of the incidents are tank test failures, tank failures or tank overfills. In 2002, the Department of Environmental Conservation stopped providing updates to its original Spills Information Database. This database includes fields that are no longer available from the NYDEC as of January 1, 2002. Current information may be found in the NY LTANKS database. Department of Environmental Conservation.

Date of Government Version: 01/01/2002
Date Data Arrived at EDR: 07/08/2005
Date Made Active in Reports: 07/14/2005
Number of Days to Update: 6

Source: Department of Environmental Conservation
Telephone: 518-402-9549
Last EDR Contact: 07/07/2005
Next Scheduled EDR Contact: N/A
Data Release Frequency: No Update Planned

State and tribal registered storage tank lists

FEMA UST: Underground Storage Tank Listing

A listing of all FEMA owned underground storage tanks.

Date of Government Version: 01/01/2010
Date Data Arrived at EDR: 02/16/2010
Date Made Active in Reports: 04/12/2010
Number of Days to Update: 55

Source: FEMA
Telephone: 202-646-5797
Last EDR Contact: 01/23/2017
Next Scheduled EDR Contact: 04/24/2017
Data Release Frequency: Varies

UST: Petroleum Bulk Storage (PBS) Database

Facilities that have petroleum storage capacities in excess of 1,100 gallons and less than 400,000 gallons.

Date of Government Version: 12/28/2016
Date Data Arrived at EDR: 12/28/2016
Date Made Active in Reports: 02/10/2017
Number of Days to Update: 44

Source: Department of Environmental Conservation
Telephone: 518-402-9549
Last EDR Contact: 12/28/2016
Next Scheduled EDR Contact: 04/10/2017
Data Release Frequency: No Update Planned

CBS UST: Chemical Bulk Storage Database

Facilities that store regulated hazardous substances in underground tanks of any size

Date of Government Version: 01/01/2002
Date Data Arrived at EDR: 02/20/2002
Date Made Active in Reports: 03/22/2002
Number of Days to Update: 30

Source: NYSDEC
Telephone: 518-402-9549
Last EDR Contact: 10/24/2005
Next Scheduled EDR Contact: 01/23/2006
Data Release Frequency: No Update Planned

MOSF UST: Major Oil Storage Facilities Database

Facilities that may be onshore facilities or vessels, with petroleum storage capacities of 400,000 gallons or greater.

Date of Government Version: 01/01/2002
Date Data Arrived at EDR: 02/20/2002
Date Made Active in Reports: 03/22/2002
Number of Days to Update: 30

Source: NYSDEC
Telephone: 518-402-9549
Last EDR Contact: 07/25/2005
Next Scheduled EDR Contact: 10/24/2005
Data Release Frequency: No Update Planned

CBS: Chemical Bulk Storage Site Listing
These facilities store regulated hazardous substances in aboveground tanks with capacities of 185 gallons or greater, and/or in underground tanks of any size

Date of Government Version: 12/28/2016
Date Data Arrived at EDR: 12/28/2016
Date Made Active in Reports: 02/10/2017
Number of Days to Update: 44

Source: Department of Environmental Conservation
Telephone: 518-402-9549
Last EDR Contact: 12/28/2016
Next Scheduled EDR Contact: 04/10/2017
Data Release Frequency: Quarterly

MOSF: Major Oil Storage Facility Site Listing
These facilities may be onshore facilities or vessels, with petroleum storage capacities of 400,000 gallons or greater.

Date of Government Version: 12/28/2016
Date Data Arrived at EDR: 12/28/2016
Date Made Active in Reports: 02/10/2017
Number of Days to Update: 44

Source: Department of Environmental Conservation
Telephone: 518-402-9549
Last EDR Contact: 12/28/2016
Next Scheduled EDR Contact: 04/10/2017
Data Release Frequency: Quarterly

AST: Petroleum Bulk Storage
Registered Aboveground Storage Tanks.

Date of Government Version: 12/28/2016
Date Data Arrived at EDR: 12/28/2016
Date Made Active in Reports: 02/10/2017
Number of Days to Update: 44

Source: Department of Environmental Conservation
Telephone: 518-402-9549
Last EDR Contact: 12/28/2016
Next Scheduled EDR Contact: 04/10/2017
Data Release Frequency: No Update Planned

CBS AST: Chemical Bulk Storage Database
Facilities that store regulated hazardous substances in aboveground tanks with capacities of 185 gallons or greater, and/or in underground tanks of any size.

Date of Government Version: 01/01/2002
Date Data Arrived at EDR: 02/20/2002
Date Made Active in Reports: 03/22/2002
Number of Days to Update: 30

Source: NYSDEC
Telephone: 518-402-9549
Last EDR Contact: 07/25/2005
Next Scheduled EDR Contact: 10/24/2005
Data Release Frequency: No Update Planned

MOSF AST: Major Oil Storage Facilities Database
Facilities that may be onshore facilities or vessels, with petroleum storage capacities of 400,000 gallons or greater.

Date of Government Version: 01/01/2002
Date Data Arrived at EDR: 02/20/2002
Date Made Active in Reports: 03/22/2002
Number of Days to Update: 30

Source: NYSDEC
Telephone: 518-402-9549
Last EDR Contact: 07/25/2005
Next Scheduled EDR Contact: 10/24/2005
Data Release Frequency: No Update Planned

INDIAN UST R10: Underground Storage Tanks on Indian Land
The Indian Underground Storage Tank (UST) database provides information about underground storage tanks on Indian land in EPA Region 10 (Alaska, Idaho, Oregon, Washington, and Tribal Nations).

Date of Government Version: 01/07/2016
Date Data Arrived at EDR: 01/08/2016
Date Made Active in Reports: 02/18/2016
Number of Days to Update: 41

Source: EPA Region 10
Telephone: 206-553-2857
Last EDR Contact: 01/26/2017
Next Scheduled EDR Contact: 05/08/2017
Data Release Frequency: Quarterly

INDIAN UST R9: Underground Storage Tanks on Indian Land

The Indian Underground Storage Tank (UST) database provides information about underground storage tanks on Indian land in EPA Region 9 (Arizona, California, Hawaii, Nevada, the Pacific Islands, and Tribal Nations).

Date of Government Version: 02/25/2016
Date Data Arrived at EDR: 04/27/2016
Date Made Active in Reports: 06/03/2016
Number of Days to Update: 37

Source: EPA Region 9
Telephone: 415-972-3368
Last EDR Contact: 01/26/2017
Next Scheduled EDR Contact: 05/08/2017
Data Release Frequency: Quarterly

INDIAN UST R8: Underground Storage Tanks on Indian Land

The Indian Underground Storage Tank (UST) database provides information about underground storage tanks on Indian land in EPA Region 8 (Colorado, Montana, North Dakota, South Dakota, Utah, Wyoming and 27 Tribal Nations).

Date of Government Version: 01/26/2016
Date Data Arrived at EDR: 02/05/2016
Date Made Active in Reports: 06/03/2016
Number of Days to Update: 119

Source: EPA Region 8
Telephone: 303-312-6137
Last EDR Contact: 01/26/2017
Next Scheduled EDR Contact: 05/08/2017
Data Release Frequency: Quarterly

INDIAN UST R7: Underground Storage Tanks on Indian Land

The Indian Underground Storage Tank (UST) database provides information about underground storage tanks on Indian land in EPA Region 7 (Iowa, Kansas, Missouri, Nebraska, and 9 Tribal Nations).

Date of Government Version: 09/23/2014
Date Data Arrived at EDR: 11/25/2014
Date Made Active in Reports: 01/29/2015
Number of Days to Update: 65

Source: EPA Region 7
Telephone: 913-551-7003
Last EDR Contact: 01/26/2017
Next Scheduled EDR Contact: 05/08/2017
Data Release Frequency: Varies

INDIAN UST R6: Underground Storage Tanks on Indian Land

The Indian Underground Storage Tank (UST) database provides information about underground storage tanks on Indian land in EPA Region 6 (Louisiana, Arkansas, Oklahoma, New Mexico, Texas and 65 Tribes).

Date of Government Version: 12/03/2015
Date Data Arrived at EDR: 02/04/2016
Date Made Active in Reports: 06/03/2016
Number of Days to Update: 120

Source: EPA Region 6
Telephone: 214-665-7591
Last EDR Contact: 01/26/2017
Next Scheduled EDR Contact: 05/08/2017
Data Release Frequency: Semi-Annually

INDIAN UST R5: Underground Storage Tanks on Indian Land

The Indian Underground Storage Tank (UST) database provides information about underground storage tanks on Indian land in EPA Region 5 (Michigan, Minnesota and Wisconsin and Tribal Nations).

Date of Government Version: 11/05/2015
Date Data Arrived at EDR: 11/13/2015
Date Made Active in Reports: 01/04/2016
Number of Days to Update: 52

Source: EPA Region 5
Telephone: 312-886-6136
Last EDR Contact: 01/26/2017
Next Scheduled EDR Contact: 05/08/2017
Data Release Frequency: Varies

INDIAN UST R1: Underground Storage Tanks on Indian Land

The Indian Underground Storage Tank (UST) database provides information about underground storage tanks on Indian land in EPA Region 1 (Connecticut, Maine, Massachusetts, New Hampshire, Rhode Island, Vermont and ten Tribal Nations).

Date of Government Version: 10/20/2015
Date Data Arrived at EDR: 10/29/2015
Date Made Active in Reports: 01/04/2016
Number of Days to Update: 67

Source: EPA, Region 1
Telephone: 617-918-1313
Last EDR Contact: 01/26/2017
Next Scheduled EDR Contact: 05/08/2017
Data Release Frequency: Varies

INDIAN UST R4: Underground Storage Tanks on Indian Land

The Indian Underground Storage Tank (UST) database provides information about underground storage tanks on Indian land in EPA Region 4 (Alabama, Florida, Georgia, Kentucky, Mississippi, North Carolina, South Carolina, Tennessee and Tribal Nations)

Date of Government Version: 02/05/2016
Date Data Arrived at EDR: 04/29/2016
Date Made Active in Reports: 06/03/2016
Number of Days to Update: 35

Source: EPA Region 4
Telephone: 404-562-9424
Last EDR Contact: 01/24/2017
Next Scheduled EDR Contact: 05/08/2017
Data Release Frequency: Semi-Annually

TANKS: Storage Tank Faciliy Listing

This database contains records of facilities that are or have been regulated under Bulk Storage Program. Tank information for these facilities may not be releasable by the state agency.

Date of Government Version: 12/28/2016
Date Data Arrived at EDR: 12/28/2016
Date Made Active in Reports: 02/13/2017
Number of Days to Update: 47

Source: Department of Environmental Conservation
Telephone: 518-402-9543
Last EDR Contact: 12/28/2016
Next Scheduled EDR Contact: 04/10/2017
Data Release Frequency: Quarterly

State and tribal institutional control / engineering control registries

RES DECL: Restrictive Declarations Listing

A restrictive declaration is a covenant running with the land which binds the present and future owners of the property. As a condition of certain special permits, the City Planning Commission may require an applicant to sign and record a restrictive declaration that places specified conditions on the future use and development of the property. Certain restrictive declarations are indicated by a D on zoning maps.

Date of Government Version: 11/18/2010
Date Data Arrived at EDR: 06/30/2014
Date Made Active in Reports: 07/21/2014
Number of Days to Update: 21

Source: NYC Department of City Planning
Telephone: 212-720-3401
Last EDR Contact: 12/23/2016
Next Scheduled EDR Contact: 04/03/2017
Data Release Frequency: Varies

ENV RES DECL: Environmental Restrictive Declarations

The Environmental Restrictive Declarations (ERD) listed were recorded in connection with a zoning action against the noted Tax Blocks and Tax Lots, or portion thereof, and are available in the property records on file at the Office of the City Register for Bronx, Kings, New York and Queens counties or at the Richmond County Clerk's office. They contain environmental requirements with respect to hazardous materials, air quality and/or noise in accordance with Section 11-15 of this Resolution.

Date of Government Version: 11/23/2016
Date Data Arrived at EDR: 12/21/2016
Date Made Active in Reports: 02/13/2017
Number of Days to Update: 54

Source: New York City Department of City Planning
Telephone: 212-720-3300
Last EDR Contact: 12/20/2016
Next Scheduled EDR Contact: 04/03/2017
Data Release Frequency: Varies

ENG CONTROLS: Registry of Engineering Controls

Environmental Remediation sites that have engineering controls in place.

Date of Government Version: 11/14/2016
Date Data Arrived at EDR: 11/16/2016
Date Made Active in Reports: 01/04/2017
Number of Days to Update: 49

Source: Department of Environmental Conservation
Telephone: 518-402-9553
Last EDR Contact: 02/16/2017
Next Scheduled EDR Contact: 05/29/2017
Data Release Frequency: Quarterly

INST CONTROL: Registry of Institutional Controls

Environmental Remediation sites that have institutional controls in place.

Date of Government Version: 11/14/2016
Date Data Arrived at EDR: 11/16/2016
Date Made Active in Reports: 01/04/2017
Number of Days to Update: 49

Source: Department of Environmental Conservation
Telephone: 518-402-9553
Last EDR Contact: 02/16/2017
Next Scheduled EDR Contact: 05/29/2017
Data Release Frequency: Quarterly

State and tribal voluntary cleanup sites

INDIAN VCP R1: Voluntary Cleanup Priority Listing
A listing of voluntary cleanup priority sites located on Indian Land located in Region 1.

Date of Government Version: 07/27/2015
Date Data Arrived at EDR: 09/29/2015
Date Made Active in Reports: 02/18/2016
Number of Days to Update: 142

Source: EPA, Region 1
Telephone: 617-918-1102
Last EDR Contact: 12/27/2016
Next Scheduled EDR Contact: 04/10/2017
Data Release Frequency: Varies

VCP: Voluntary Cleanup Agreements
New York established its Voluntary Cleanup Program (VCP) to address the environmental, legal and financial barriers that often hinder the redevelopment and reuse of contaminated properties. The Voluntary Cleanup Program was developed to enhance private sector cleanup of brownfields by enabling parties to remediate sites using private rather than public funds and to reduce the development pressures on "greenfield" sites.

Date of Government Version: 11/14/2016
Date Data Arrived at EDR: 11/16/2016
Date Made Active in Reports: 01/05/2017
Number of Days to Update: 50

Source: Department of Environmental Conservation
Telephone: 518-402-9711
Last EDR Contact: 02/16/2017
Next Scheduled EDR Contact: 05/29/2017
Data Release Frequency: Semi-Annually

INDIAN VCP R7: Voluntary Cleanup Priority Lisitng
A listing of voluntary cleanup priority sites located on Indian Land located in Region 7.

Date of Government Version: 03/20/2008
Date Data Arrived at EDR: 04/22/2008
Date Made Active in Reports: 05/19/2008
Number of Days to Update: 27

Source: EPA, Region 7
Telephone: 913-551-7365
Last EDR Contact: 04/20/2009
Next Scheduled EDR Contact: 07/20/2009
Data Release Frequency: Varies

State and tribal Brownfields sites

BROWNFIELDS: Brownfields Site List
A Brownfield is any real property where redevelopment or re-use may be complicated by the presence or potential presence of a hazardous waste, petroleum, pollutant, or contaminant.

Date of Government Version: 11/14/2016
Date Data Arrived at EDR: 11/16/2016
Date Made Active in Reports: 01/04/2017
Number of Days to Update: 49

Source: Department of Environmental Conservation
Telephone: 518-402-9764
Last EDR Contact: 02/16/2017
Next Scheduled EDR Contact: 05/29/2017
Data Release Frequency: Semi-Annually

ERP: Environmental Restoration Program Listing
In an effort to spur the cleanup and redevelopment of brownfields, New Yorkers approved a $200 million Environmental Restoration or Brownfields Fund as part of the $1.75 billion Clean Water/Clean Air Bond Act of 1996 (1996 Bond Act). Enhancements to the program were enacted on October 7, 2003. Under the Environmental Restoration Program, the State provides grants to municipalities to reimburse up to 90 percent of on-site eligible costs and 100% of off-site eligible costs for site investigation and remediation activities. Once remediated, the property may then be reused for commercial, industrial, residential or public use.

Date of Government Version: 11/14/2016
Date Data Arrived at EDR: 11/16/2016
Date Made Active in Reports: 01/04/2017
Number of Days to Update: 49

Source: Department of Environmental Conservation
Telephone: 518-402-9622
Last EDR Contact: 02/16/2017
Next Scheduled EDR Contact: 05/29/2017
Data Release Frequency: Quarterly

ADDITIONAL ENVIRONMENTAL RECORDS

Local Brownfield lists

US BROWNFIELDS: A Listing of Brownfields Sites

Brownfields are real property, the expansion, redevelopment, or reuse of which may be complicated by the presence or potential presence of a hazardous substance, pollutant, or contaminant. Cleaning up and reinvesting in these properties takes development pressures off of undeveloped, open land, and both improves and protects the environment. Assessment, Cleanup and Redevelopment Exchange System (ACRES) stores information reported by EPA Brownfields grant recipients on brownfields properties assessed or cleaned up with grant funding as well as information on Targeted Brownfields Assessments performed by EPA Regions. A listing of ACRES Brownfield sites is obtained from Cleanups in My Community. Cleanups in My Community provides information on Brownfields properties for which information is reported back to EPA, as well as areas served by Brownfields grant programs.

Date of Government Version: 12/19/2016
Date Data Arrived at EDR: 12/20/2016
Date Made Active in Reports: 02/10/2017
Number of Days to Update: 52

Source: Environmental Protection Agency
Telephone: 202-566-2777
Last EDR Contact: 12/20/2016
Next Scheduled EDR Contact: 04/03/2017
Data Release Frequency: Semi-Annually

Local Lists of Landfill / Solid Waste Disposal Sites

SWRCY: Registered Recycling Facility List

A listing of recycling facilities.

Date of Government Version: 01/04/2017
Date Data Arrived at EDR: 01/10/2017
Date Made Active in Reports: 02/13/2017
Number of Days to Update: 34

Source: Department of Environmental Conservation
Telephone: 518-402-8705
Last EDR Contact: 01/03/2017
Next Scheduled EDR Contact: 04/17/2017
Data Release Frequency: Semi-Annually

SWTIRE: Registered Waste Tire Storage & Facility List

A listing of facilities registered to accept waste tires.

Date of Government Version: 08/01/2006
Date Data Arrived at EDR: 11/15/2006
Date Made Active in Reports: 11/30/2006
Number of Days to Update: 15

Source: Department of Environmental Conservation
Telephone: 518-402-8694
Last EDR Contact: 12/12/2016
Next Scheduled EDR Contact: 03/27/2017
Data Release Frequency: Annually

INDIAN ODI: Report on the Status of Open Dumps on Indian Lands

Location of open dumps on Indian land.

Date of Government Version: 12/31/1998
Date Data Arrived at EDR: 12/03/2007
Date Made Active in Reports: 01/24/2008
Number of Days to Update: 52

Source: Environmental Protection Agency
Telephone: 703-308-8245
Last EDR Contact: 10/31/2016
Next Scheduled EDR Contact: 02/13/2017
Data Release Frequency: Varies

DEBRIS REGION 9: Torres Martinez Reservation Illegal Dump Site Locations

A listing of illegal dump sites location on the Torres Martinez Indian Reservation located in eastern Riverside County and northern Imperial County, California.

Date of Government Version: 01/12/2009
Date Data Arrived at EDR: 05/07/2009
Date Made Active in Reports: 09/21/2009
Number of Days to Update: 137

Source: EPA, Region 9
Telephone: 415-947-4219
Last EDR Contact: 01/23/2017
Next Scheduled EDR Contact: 05/08/2017
Data Release Frequency: No Update Planned

ODI: Open Dump Inventory

An open dump is defined as a disposal facility that does not comply with one or more of the Part 257 or Part 258 Subtitle D Criteria.

Date of Government Version: 06/30/1985
Date Data Arrived at EDR: 08/09/2004
Date Made Active in Reports: 09/17/2004
Number of Days to Update: 39

Source: Environmental Protection Agency
Telephone: 800-424-9346
Last EDR Contact: 06/09/2004
Next Scheduled EDR Contact: N/A
Data Release Frequency: No Update Planned

IHS OPEN DUMPS: Open Dumps on Indian Land

A listing of all open dumps located on Indian Land in the United States.

Date of Government Version: 04/01/2014
Date Data Arrived at EDR: 08/06/2014
Date Made Active in Reports: 01/29/2015
Number of Days to Update: 176

Source: Department of Health & Human Serivces, Indian Health Service
Telephone: 301-443-1452
Last EDR Contact: 01/30/2017
Next Scheduled EDR Contact: 05/08/2017
Data Release Frequency: Varies

Local Lists of Hazardous waste / Contaminated Sites

US HIST CDL: National Clandestine Laboratory Register

A listing of clandestine drug lab locations that have been removed from the DEAs National Clandestine Laboratory Register.

Date of Government Version: 09/30/2016
Date Data Arrived at EDR: 01/05/2017
Date Made Active in Reports: 02/10/2017
Number of Days to Update: 36

Source: Drug Enforcement Administration
Telephone: 202-307-1000
Last EDR Contact: 11/29/2016
Next Scheduled EDR Contact: 03/13/2017
Data Release Frequency: No Update Planned

DEL SHWS: Delisted Registry Sites

A database listing of sites delisted from the Registry of Inactive Hazardous Waste Disposal Sites.

Date of Government Version: 11/14/2016
Date Data Arrived at EDR: 11/16/2016
Date Made Active in Reports: 01/04/2017
Number of Days to Update: 49

Source: Department of Environmental Conservation
Telephone: 518-402-9622
Last EDR Contact: 02/16/2017
Next Scheduled EDR Contact: 05/29/2017
Data Release Frequency: Annually

US CDL: Clandestine Drug Labs

A listing of clandestine drug lab locations. The U.S. Department of Justice ("the Department") provides this web site as a public service. It contains addresses of some locations where law enforcement agencies reported they found chemicals or other items that indicated the presence of either clandestine drug laboratories or dumpsites. In most cases, the source of the entries is not the Department, and the Department has not verified the entry and does not guarantee its accuracy. Members of the public must verify the accuracy of all entries by, for example, contacting local law enforcement and local health departments.

Date of Government Version: 09/30/2016
Date Data Arrived at EDR: 12/05/2016
Date Made Active in Reports: 02/10/2017
Number of Days to Update: 67

Source: Drug Enforcement Administration
Telephone: 202-307-1000
Last EDR Contact: 11/29/2016
Next Scheduled EDR Contact: 03/13/2017
Data Release Frequency: Quarterly

Local Lists of Registered Storage Tanks

HIST UST: Historical Petroleum Bulk Storage Database

These facilities have petroleum storage capacities in excess of 1,100 gallons and less than 400,000 gallons. This database contains detailed information per site. It is no longer updated due to the sensitive nature of the information involved. See UST for more current data.

Date of Government Version: 01/01/2002
Date Data Arrived at EDR: 06/02/2006
Date Made Active in Reports: 07/20/2006
Number of Days to Update: 48

Source: Department of Environmental Conservation
Telephone: 518-402-9549
Last EDR Contact: 10/23/2006
Next Scheduled EDR Contact: 01/22/2007
Data Release Frequency: Varies

HIST AST: Historical Petroleum Bulk Storage Database
These facilities have petroleum storage capabilities in excess of 1,100 gallons and less than 400,000 gallons. This database contains detailed information per site. No longer updated due to the sensitive nature of the information involved. See AST for more current data.

Date of Government Version: 01/01/2002
Date Data Arrived at EDR: 06/02/2006
Date Made Active in Reports: 07/20/2006
Number of Days to Update: 48

Source: Department of Environmental Conservation
Telephone: 518-402-9549
Last EDR Contact: 10/23/2006
Next Scheduled EDR Contact: 01/22/2007
Data Release Frequency: No Update Planned

Local Land Records

LIENS: Spill Liens Information
Lien information from the Oil Spill Fund.

Date of Government Version: 12/29/2016
Date Data Arrived at EDR: 12/30/2016
Date Made Active in Reports: 02/13/2017
Number of Days to Update: 45

Source: Office of the State Comptroller
Telephone: 518-474-9034
Last EDR Contact: 02/06/2017
Next Scheduled EDR Contact: 05/22/2017
Data Release Frequency: Varies

LIENS 2: CERCLA Lien Information
A Federal CERCLA ('Superfund') lien can exist by operation of law at any site or property at which EPA has spent Superfund monies. These monies are spent to investigate and address releases and threatened releases of contamination. CERCLIS provides information as to the identity of these sites and properties.

Date of Government Version: 02/18/2014
Date Data Arrived at EDR: 03/18/2014
Date Made Active in Reports: 04/24/2014
Number of Days to Update: 37

Source: Environmental Protection Agency
Telephone: 202-564-6023
Last EDR Contact: 01/24/2017
Next Scheduled EDR Contact: 05/08/2017
Data Release Frequency: Varies

Records of Emergency Release Reports

HMIRS: Hazardous Materials Information Reporting System
Hazardous Materials Incident Report System. HMIRS contains hazardous material spill incidents reported to DOT.

Date of Government Version: 12/28/2016
Date Data Arrived at EDR: 12/28/2016
Date Made Active in Reports: 02/03/2017
Number of Days to Update: 37

Source: U.S. Department of Transportation
Telephone: 202-366-4555
Last EDR Contact: 12/28/2016
Next Scheduled EDR Contact: 04/10/2017
Data Release Frequency: Annually

SPILLS: Spills Information Database
Data collected on spills reported to NYSDEC as required by one or more of the following: Article 12 of the Navigation Law, 6 NYCRR Section 613.8 (from PBS regs), or 6 NYCRR Section 595.2 (from CBS regs). It includes spills active as of April 1, 1986, as well as spills occurring since this date.

Date of Government Version: 02/06/2017
Date Data Arrived at EDR: 02/06/2017
Date Made Active in Reports: 02/08/2017
Number of Days to Update: 2

Source: Department of Environmental Conservation
Telephone: 518-402-9549
Last EDR Contact: 02/06/2017
Next Scheduled EDR Contact: 05/29/2017
Data Release Frequency: Varies

HIST SPILLS: SPILLS Database
This database contains records of chemical and petroleum spill incidents. Under State law, petroleum and hazardous chemical spills that can impact the waters of the state must be reported by the spiller (and, in some cases, by anyone who has knowledge of the spills). In 2002, the Department of Environmental Conservation stopped providing updates to its original Spills Information Database. This database includes fields that are no longer available from the NYDEC as of January 1, 2002. Current information may be found in the NY SPILLS database. Department of Environmental Conservation.

Date of Government Version: 01/01/2002
Date Data Arrived at EDR: 07/08/2005
Date Made Active in Reports: 07/14/2005
Number of Days to Update: 6

Source: Department of Environmental Conservation
Telephone: 518-402-9549
Last EDR Contact: 07/07/2005
Next Scheduled EDR Contact: N/A
Data Release Frequency: No Update Planned

SPILLS 90: SPILLS90 data from FirstSearch

Spills 90 includes those spill and release records available exclusively from FirstSearch databases. Typically, they may include chemical, oil and/or hazardous substance spills recorded after 1990. Duplicate records that are already included in EDR incident and release records are not included in Spills 90.

Date of Government Version: 12/14/2012
Date Data Arrived at EDR: 01/03/2013
Date Made Active in Reports: 02/12/2013
Number of Days to Update: 40

Source: FirstSearch
Telephone: N/A
Last EDR Contact: 01/03/2013
Next Scheduled EDR Contact: N/A
Data Release Frequency: No Update Planned

SPILLS 80: SPILLS80 data from FirstSearch

Spills 80 includes those spill and release records available from FirstSearch databases prior to 1990. Typically, they may include chemical, oil and/or hazardous substance spills recorded before 1990. Duplicate records that are already included in EDR incident and release records are not included in Spills 80.

Date of Government Version: 11/02/2010
Date Data Arrived at EDR: 01/03/2013
Date Made Active in Reports: 03/07/2013
Number of Days to Update: 63

Source: FirstSearch
Telephone: N/A
Last EDR Contact: 01/03/2013
Next Scheduled EDR Contact: N/A
Data Release Frequency: No Update Planned

Other Ascertainable Records

RCRA NonGen / NLR: RCRA - Non Generators / No Longer Regulated

RCRAInfo is EPA's comprehensive information system, providing access to data supporting the Resource Conservation and Recovery Act (RCRA) of 1976 and the Hazardous and Solid Waste Amendments (HSWA) of 1984. The database includes selective information on sites which generate, transport, store, treat and/or dispose of hazardous waste as defined by the Resource Conservation and Recovery Act (RCRA). Non-Generators do not presently generate hazardous waste.

Date of Government Version: 12/12/2016
Date Data Arrived at EDR: 12/28/2016
Date Made Active in Reports: 02/10/2017
Number of Days to Update: 44

Source: Environmental Protection Agency
Telephone: (212) 637-3660
Last EDR Contact: 12/28/2016
Next Scheduled EDR Contact: 04/10/2017
Data Release Frequency: Varies

FUDS: Formerly Used Defense Sites

The listing includes locations of Formerly Used Defense Sites properties where the US Army Corps of Engineers is actively working or will take necessary cleanup actions.

Date of Government Version: 01/31/2015
Date Data Arrived at EDR: 07/08/2015
Date Made Active in Reports: 10/13/2015
Number of Days to Update: 97

Source: U.S. Army Corps of Engineers
Telephone: 202-528-4285
Last EDR Contact: 02/24/2017
Next Scheduled EDR Contact: 06/05/2017
Data Release Frequency: Varies

DOD: Department of Defense Sites

This data set consists of federally owned or administered lands, administered by the Department of Defense, that have any area equal to or greater than 640 acres of the United States, Puerto Rico, and the U.S. Virgin Islands.

Date of Government Version: 12/31/2005
Date Data Arrived at EDR: 11/10/2006
Date Made Active in Reports: 01/11/2007
Number of Days to Update: 62

Source: USGS
Telephone: 888-275-8747
Last EDR Contact: 01/13/2017
Next Scheduled EDR Contact: 04/24/2017
Data Release Frequency: Semi-Annually

FEDLAND: Federal and Indian Lands

Federally and Indian administrated lands of the United States. Lands included are administrated by: Army Corps of Engineers, Bureau of Reclamation, National Wild and Scenic River, National Wildlife Refuge, Public Domain Land, Wilderness, Wilderness Study Area, Wildlife Management Area, Bureau of Indian Affairs, Bureau of Land Management, Department of Justice, Forest Service, Fish and Wildlife Service, National Park Service.

Date of Government Version: 12/31/2005
Date Data Arrived at EDR: 02/06/2006
Date Made Active in Reports: 01/11/2007
Number of Days to Update: 339

Source: U.S. Geological Survey
Telephone: 888-275-8747
Last EDR Contact: 01/13/2017
Next Scheduled EDR Contact: 04/24/2017
Data Release Frequency: N/A

SCRD DRYCLEANERS: State Coalition for Remediation of Drycleaners Listing

The State Coalition for Remediation of Drycleaners was established in 1998, with support from the U.S. EPA Office of Superfund Remediation and Technology Innovation. It is comprised of representatives of states with established drycleaner remediation programs. Currently the member states are Alabama, Connecticut, Florida, Illinois, Kansas, Minnesota, Missouri, North Carolina, Oregon, South Carolina, Tennessee, Texas, and Wisconsin.

Date of Government Version: 03/07/2011
Date Data Arrived at EDR: 03/09/2011
Date Made Active in Reports: 05/02/2011
Number of Days to Update: 54

Source: Environmental Protection Agency
Telephone: 615-532-8599
Last EDR Contact: 02/03/2017
Next Scheduled EDR Contact: 05/29/2017
Data Release Frequency: Varies

US FIN ASSUR: Financial Assurance Information

All owners and operators of facilities that treat, store, or dispose of hazardous waste are required to provide proof that they will have sufficient funds to pay for the clean up, closure, and post-closure care of their facilities.

Date of Government Version: 10/11/2016
Date Data Arrived at EDR: 11/16/2016
Date Made Active in Reports: 02/03/2017
Number of Days to Update: 79

Source: Environmental Protection Agency
Telephone: 202-566-1917
Last EDR Contact: 02/15/2017
Next Scheduled EDR Contact: 05/29/2017
Data Release Frequency: Quarterly

EPA WATCH LIST: EPA WATCH LIST

EPA maintains a "Watch List" to facilitate dialogue between EPA, state and local environmental agencies on enforcement matters relating to facilities with alleged violations identified as either significant or high priority. Being on the Watch List does not mean that the facility has actually violated the law only that an investigation by EPA or a state or local environmental agency has led those organizations to allege that an unproven violation has in fact occurred. Being on the Watch List does not represent a higher level of concern regarding the alleged violations that were detected, but instead indicates cases requiring additional dialogue between EPA, state and local agencies - primarily because of the length of time the alleged violation has gone unaddressed or unresolved.

Date of Government Version: 08/30/2013
Date Data Arrived at EDR: 03/21/2014
Date Made Active in Reports: 06/17/2014
Number of Days to Update: 88

Source: Environmental Protection Agency
Telephone: 617-520-3000
Last EDR Contact: 02/03/2017
Next Scheduled EDR Contact: 05/22/2017
Data Release Frequency: Quarterly

2020 COR ACTION: 2020 Corrective Action Program List

The EPA has set ambitious goals for the RCRA Corrective Action program by creating the 2020 Corrective Action Universe. This RCRA cleanup baseline includes facilities expected to need corrective action. The 2020 universe contains a wide variety of sites. Some properties are heavily contaminated while others were contaminated but have since been cleaned up. Still others have not been fully investigated yet, and may require little or no remediation. Inclusion in the 2020 Universe does not necessarily imply failure on the part of a facility to meet its RCRA obligations.

Date of Government Version: 04/22/2013
Date Data Arrived at EDR: 03/03/2015
Date Made Active in Reports: 03/09/2015
Number of Days to Update: 6

Source: Environmental Protection Agency
Telephone: 703-308-4044
Last EDR Contact: 02/10/2017
Next Scheduled EDR Contact: 05/22/2017
Data Release Frequency: Varies

TSCA: Toxic Substances Control Act

Toxic Substances Control Act. TSCA identifies manufacturers and importers of chemical substances included on the TSCA Chemical Substance Inventory list. It includes data on the production volume of these substances by plant site.

Date of Government Version: 12/31/2012
Date Data Arrived at EDR: 01/15/2015
Date Made Active in Reports: 01/29/2015
Number of Days to Update: 14

Source: EPA
Telephone: 202-260-5521
Last EDR Contact: 12/23/2016
Next Scheduled EDR Contact: 04/03/2017
Data Release Frequency: Every 4 Years

TRIS: Toxic Chemical Release Inventory System

Toxic Release Inventory System. TRIS identifies facilities which release toxic chemicals to the air, water and land in reportable quantities under SARA Title III Section 313.

Date of Government Version: 12/31/2014
Date Data Arrived at EDR: 11/24/2015
Date Made Active in Reports: 04/05/2016
Number of Days to Update: 133

Source: EPA
Telephone: 202-566-0250
Last EDR Contact: 02/24/2017
Next Scheduled EDR Contact: 06/05/2017
Data Release Frequency: Annually

SSTS: Section 7 Tracking Systems

Section 7 of the Federal Insecticide, Fungicide and Rodenticide Act, as amended (92 Stat. 829) requires all registered pesticide-producing establishments to submit a report to the Environmental Protection Agency by March 1st each year. Each establishment must report the types and amounts of pesticides, active ingredients and devices being produced, and those having been produced and sold or distributed in the past year.

Date of Government Version: 12/31/2009
Date Data Arrived at EDR: 12/10/2010
Date Made Active in Reports: 02/25/2011
Number of Days to Update: 77

Source: EPA
Telephone: 202-564-4203
Last EDR Contact: 01/23/2017
Next Scheduled EDR Contact: 05/08/2017
Data Release Frequency: Annually

ROD: Records Of Decision

Record of Decision. ROD documents mandate a permanent remedy at an NPL (Superfund) site containing technical and health information to aid in the cleanup.

Date of Government Version: 11/25/2013
Date Data Arrived at EDR: 12/12/2013
Date Made Active in Reports: 02/24/2014
Number of Days to Update: 74

Source: EPA
Telephone: 703-416-0223
Last EDR Contact: 12/06/2016
Next Scheduled EDR Contact: 03/20/2017
Data Release Frequency: Annually

RMP: Risk Management Plans

When Congress passed the Clean Air Act Amendments of 1990, it required EPA to publish regulations and guidance for chemical accident prevention at facilities using extremely hazardous substances. The Risk Management Program Rule (RMP Rule) was written to implement Section 112(r) of these amendments. The rule, which built upon existing industry codes and standards, requires companies of all sizes that use certain flammable and toxic substances to develop a Risk Management Program, which includes a(n): Hazard assessment that details the potential effects of an accidental release, an accident history of the last five years, and an evaluation of worst-case and alternative accidental releases; Prevention program that includes safety precautions and maintenance, monitoring, and employee training measures; and Emergency response program that spells out emergency health care, employee training measures and procedures for informing the public and response agencies (e.g the fire department) should an accident occur.

Date of Government Version: 08/01/2016
Date Data Arrived at EDR: 08/22/2016
Date Made Active in Reports: 11/11/2016
Number of Days to Update: 81

Source: Environmental Protection Agency
Telephone: 202-564-8600
Last EDR Contact: 01/23/2017
Next Scheduled EDR Contact: 05/08/2017
Data Release Frequency: Varies

RAATS: RCRA Administrative Action Tracking System

RCRA Administration Action Tracking System. RAATS contains records based on enforcement actions issued under RCRA pertaining to major violators and includes administrative and civil actions brought by the EPA. For administration actions after September 30, 1995, data entry in the RAATS database was discontinued. EPA will retain a copy of the database for historical records. It was necessary to terminate RAATS because a decrease in agency resources made it impossible to continue to update the information contained in the database.

Date of Government Version: 04/17/1995
Date Data Arrived at EDR: 07/03/1995
Date Made Active in Reports: 08/07/1995
Number of Days to Update: 35

Source: EPA
Telephone: 202-564-4104
Last EDR Contact: 06/02/2008
Next Scheduled EDR Contact: 09/01/2008
Data Release Frequency: No Update Planned

PRP: Potentially Responsible Parties

A listing of verified Potentially Responsible Parties

Date of Government Version: 10/25/2013
Date Data Arrived at EDR: 10/17/2014
Date Made Active in Reports: 10/20/2014
Number of Days to Update: 3

Source: EPA
Telephone: 202-564-6023
Last EDR Contact: 02/10/2017
Next Scheduled EDR Contact: 05/22/2017
Data Release Frequency: Quarterly

PADS: PCB Activity Database System

PCB Activity Database. PADS Identifies generators, transporters, commercial storers and/or brokers and disposers of PCB's who are required to notify the EPA of such activities.

Date of Government Version: 01/20/2016
Date Data Arrived at EDR: 04/28/2016
Date Made Active in Reports: 09/02/2016
Number of Days to Update: 127

Source: EPA
Telephone: 202-566-0500
Last EDR Contact: 01/13/2017
Next Scheduled EDR Contact: 04/24/2017
Data Release Frequency: Annually

ICIS: Integrated Compliance Information System

The Integrated Compliance Information System (ICIS) supports the information needs of the national enforcement and compliance program as well as the unique needs of the National Pollutant Discharge Elimination System (NPDES) program.

Date of Government Version: 11/18/2016
Date Data Arrived at EDR: 11/23/2016
Date Made Active in Reports: 02/10/2017
Number of Days to Update: 79

Source: Environmental Protection Agency
Telephone: 202-564-5088
Last EDR Contact: 01/09/2017
Next Scheduled EDR Contact: 04/24/2017
Data Release Frequency: Quarterly

FTTS: FIFRA/ TSCA Tracking System - FIFRA (Federal Insecticide, Fungicide, & Rodenticide Act)/TSCA (Toxic Substances Control Act)
FTTS tracks administrative cases and pesticide enforcement actions and compliance activities related to FIFRA, TSCA and EPCRA (Emergency Planning and Community Right-to-Know Act). To maintain currency, EDR contacts the Agency on a quarterly basis.

Date of Government Version: 04/09/2009
Date Data Arrived at EDR: 04/16/2009
Date Made Active in Reports: 05/11/2009
Number of Days to Update: 25

Source: EPA/Office of Prevention, Pesticides and Toxic Substances
Telephone: 202-566-1667
Last EDR Contact: 02/17/2017
Next Scheduled EDR Contact: 06/05/2017
Data Release Frequency: Quarterly

FTTS INSP: FIFRA/ TSCA Tracking System - FIFRA (Federal Insecticide, Fungicide, & Rodenticide Act)/TSCA (Toxic Substances Control Act)
A listing of FIFRA/TSCA Tracking System (FTTS) inspections and enforcements.

Date of Government Version: 04/09/2009
Date Data Arrived at EDR: 04/16/2009
Date Made Active in Reports: 05/11/2009
Number of Days to Update: 25

Source: EPA
Telephone: 202-566-1667
Last EDR Contact: 02/17/2017
Next Scheduled EDR Contact: 06/05/2017
Data Release Frequency: Quarterly

MLTS: Material Licensing Tracking System
MLTS is maintained by the Nuclear Regulatory Commission and contains a list of approximately 8,100 sites which possess or use radioactive materials and which are subject to NRC licensing requirements. To maintain currency, EDR contacts the Agency on a quarterly basis.

Date of Government Version: 08/30/2016
Date Data Arrived at EDR: 09/08/2016
Date Made Active in Reports: 10/21/2016
Number of Days to Update: 43

Source: Nuclear Regulatory Commission
Telephone: 301-415-7169
Last EDR Contact: 02/03/2017
Next Scheduled EDR Contact: 05/22/2017
Data Release Frequency: Quarterly

COAL ASH DOE: Steam-Electric Plant Operation Data
A listing of power plants that store ash in surface ponds.

Date of Government Version: 12/31/2005
Date Data Arrived at EDR: 08/07/2009
Date Made Active in Reports: 10/22/2009
Number of Days to Update: 76

Source: Department of Energy
Telephone: 202-586-8719
Last EDR Contact: 12/06/2016
Next Scheduled EDR Contact: 03/20/2017
Data Release Frequency: Varies

COAL ASH EPA: Coal Combustion Residues Surface Impoundments List
A listing of coal combustion residues surface impoundments with high hazard potential ratings.

Date of Government Version: 07/01/2014
Date Data Arrived at EDR: 09/10/2014
Date Made Active in Reports: 10/20/2014
Number of Days to Update: 40

Source: Environmental Protection Agency
Telephone: N/A
Last EDR Contact: 12/06/2016
Next Scheduled EDR Contact: 03/20/2017
Data Release Frequency: Varies

PCB TRANSFORMER: PCB Transformer Registration Database
The database of PCB transformer registrations that includes all PCB registration submittals.

Date of Government Version: 02/01/2011
Date Data Arrived at EDR: 10/19/2011
Date Made Active in Reports: 01/10/2012
Number of Days to Update: 83

Source: Environmental Protection Agency
Telephone: 202-566-0517
Last EDR Contact: 01/29/2016
Next Scheduled EDR Contact: 05/08/2017
Data Release Frequency: Varies

RADINFO: Radiation Information Database
The Radiation Information Database (RADINFO) contains information about facilities that are regulated by U.S. Environmental Protection Agency (EPA) regulations for radiation and radioactivity.

Date of Government Version: 01/04/2017
Date Data Arrived at EDR: 01/06/2017
Date Made Active in Reports: 02/10/2017
Number of Days to Update: 35

Source: Environmental Protection Agency
Telephone: 202-343-9775
Last EDR Contact: 01/06/2017
Next Scheduled EDR Contact: 04/17/2017
Data Release Frequency: Quarterly

HIST FTTS: FIFRA/TSCA Tracking System Administrative Case Listing

A complete administrative case listing from the FIFRA/TSCA Tracking System (FTTS) for all ten EPA regions. The information was obtained from the National Compliance Database (NCDB). NCDB supports the implementation of FIFRA (Federal Insecticide, Fungicide, and Rodenticide Act) and TSCA (Toxic Substances Control Act). Some EPA regions are now closing out records. Because of that, and the fact that some EPA regions are not providing EPA Headquarters with updated records, it was decided to create a HIST FTTS database. It included records that may not be included in the newer FTTS database updates. This database is no longer updated.

Date of Government Version: 10/19/2006
Date Data Arrived at EDR: 03/01/2007
Date Made Active in Reports: 04/10/2007
Number of Days to Update: 40

Source: Environmental Protection Agency
Telephone: 202-564-2501
Last EDR Contact: 12/17/2007
Next Scheduled EDR Contact: 03/17/2008
Data Release Frequency: No Update Planned

HIST FTTS INSP: FIFRA/TSCA Tracking System Inspection & Enforcement Case Listing

A complete inspection and enforcement case listing from the FIFRA/TSCA Tracking System (FTTS) for all ten EPA regions. The information was obtained from the National Compliance Database (NCDB). NCDB supports the implementation of FIFRA (Federal Insecticide, Fungicide, and Rodenticide Act) and TSCA (Toxic Substances Control Act). Some EPA regions are now closing out records. Because of that, and the fact that some EPA regions are not providing EPA Headquarters with updated records, it was decided to create a HIST FTTS database. It included records that may not be included in the newer FTTS database updates. This database is no longer updated.

Date of Government Version: 10/19/2006
Date Data Arrived at EDR: 03/01/2007
Date Made Active in Reports: 04/10/2007
Number of Days to Update: 40

Source: Environmental Protection Agency
Telephone: 202-564-2501
Last EDR Contact: 12/17/2008
Next Scheduled EDR Contact: 03/17/2008
Data Release Frequency: No Update Planned

DOT OPS: Incident and Accident Data

Department of Transporation, Office of Pipeline Safety Incident and Accident data.

Date of Government Version: 07/31/2012
Date Data Arrived at EDR: 08/07/2012
Date Made Active in Reports: 09/18/2012
Number of Days to Update: 42

Source: Department of Transporation, Office of Pipeline Safety
Telephone: 202-366-4595
Last EDR Contact: 02/01/2017
Next Scheduled EDR Contact: 05/08/2017
Data Release Frequency: Varies

CONSENT: Superfund (CERCLA) Consent Decrees

Major legal settlements that establish responsibility and standards for cleanup at NPL (Superfund) sites. Released periodically by United States District Courts after settlement by parties to litigation matters.

Date of Government Version: 09/30/2016
Date Data Arrived at EDR: 11/18/2016
Date Made Active in Reports: 02/03/2017
Number of Days to Update: 77

Source: Department of Justice, Consent Decree Library
Telephone: Varies
Last EDR Contact: 01/23/2017
Next Scheduled EDR Contact: 04/10/2017
Data Release Frequency: Varies

BRS: Biennial Reporting System

The Biennial Reporting System is a national system administered by the EPA that collects data on the generation and management of hazardous waste. BRS captures detailed data from two groups: Large Quantity Generators (LQG) and Treatment, Storage, and Disposal Facilities.

Date of Government Version: 12/31/2013
Date Data Arrived at EDR: 02/24/2015
Date Made Active in Reports: 09/30/2015
Number of Days to Update: 218

Source: EPA/NTIS
Telephone: 800-424-9346
Last EDR Contact: 02/22/2017
Next Scheduled EDR Contact: 06/05/2017
Data Release Frequency: Biennially

INDIAN RESERV: Indian Reservations

This map layer portrays Indian administered lands of the United States that have any area equal to or greater than 640 acres.

Date of Government Version: 12/31/2014
Date Data Arrived at EDR: 07/14/2015
Date Made Active in Reports: 01/10/2017
Number of Days to Update: 546

Source: USGS
Telephone: 202-208-3710
Last EDR Contact: 01/13/2017
Next Scheduled EDR Contact: 04/24/2017
Data Release Frequency: Semi-Annually

FUSRAP: Formerly Utilized Sites Remedial Action Program

DOE established the Formerly Utilized Sites Remedial Action Program (FUSRAP) in 1974 to remediate sites where radioactive contamination remained from Manhattan Project and early U.S. Atomic Energy Commission (AEC) operations.

Date of Government Version: 12/23/2016
Date Data Arrived at EDR: 12/27/2016
Date Made Active in Reports: 02/17/2017
Number of Days to Update: 52

Source: Department of Energy
Telephone: 202-586-3559
Last EDR Contact: 02/03/2017
Next Scheduled EDR Contact: 05/22/2017
Data Release Frequency: Varies

UMTRA: Uranium Mill Tailings Sites

Uranium ore was mined by private companies for federal government use in national defense programs. When the mills shut down, large piles of the sand-like material (mill tailings) remain after uranium has been extracted from the ore. Levels of human exposure to radioactive materials from the piles are low; however, in some cases tailings were used as construction materials before the potential health hazards of the tailings were recognized.

Date of Government Version: 09/14/2010
Date Data Arrived at EDR: 10/07/2011
Date Made Active in Reports: 03/01/2012
Number of Days to Update: 146

Source: Department of Energy
Telephone: 505-845-0011
Last EDR Contact: 02/21/2017
Next Scheduled EDR Contact: 06/05/2017
Data Release Frequency: Varies

LEAD SMELTER 1: Lead Smelter Sites

A listing of former lead smelter site locations.

Date of Government Version: 12/05/2016
Date Data Arrived at EDR: 01/05/2017
Date Made Active in Reports: 02/10/2017
Number of Days to Update: 36

Source: Environmental Protection Agency
Telephone: 703-603-8787
Last EDR Contact: 01/05/2017
Next Scheduled EDR Contact: 04/17/2017
Data Release Frequency: Varies

LEAD SMELTER 2: Lead Smelter Sites

A list of several hundred sites in the U.S. where secondary lead smelting was done from 1931and 1964. These sites may pose a threat to public health through ingestion or inhalation of contaminated soil or dust

Date of Government Version: 04/05/2001
Date Data Arrived at EDR: 10/27/2010
Date Made Active in Reports: 12/02/2010
Number of Days to Update: 36

Source: American Journal of Public Health
Telephone: 703-305-6451
Last EDR Contact: 12/02/2009
Next Scheduled EDR Contact: N/A
Data Release Frequency: No Update Planned

US AIRS (AFS): Aerometric Information Retrieval System Facility Subsystem (AFS)

The database is a sub-system of Aerometric Information Retrieval System (AIRS). AFS contains compliance data on air pollution point sources regulated by the U.S. EPA and/or state and local air regulatory agencies. This information comes from source reports by various stationary sources of air pollution, such as electric power plants, steel mills, factories, and universities, and provides information about the air pollutants they produce. Action, air program, air program pollutant, and general level plant data. It is used to track emissions and compliance data from industrial plants.

Date of Government Version: 10/12/2016
Date Data Arrived at EDR: 10/26/2016
Date Made Active in Reports: 02/03/2017
Number of Days to Update: 100

Source: EPA
Telephone: 202-564-2496
Last EDR Contact: 12/22/2016
Next Scheduled EDR Contact: 04/10/2017
Data Release Frequency: Annually

US AIRS MINOR: Air Facility System Data
A listing of minor source facilities.

Date of Government Version: 10/12/2016
Date Data Arrived at EDR: 10/26/2016
Date Made Active in Reports: 02/03/2017
Number of Days to Update: 100

Source: EPA
Telephone: 202-564-2496
Last EDR Contact: 12/22/2016
Next Scheduled EDR Contact: 04/10/2017
Data Release Frequency: Annually

US MINES: Mines Master Index File
Contains all mine identification numbers issued for mines active or opened since 1971. The data also includes violation information.

Date of Government Version: 08/05/2016
Date Data Arrived at EDR: 09/01/2016
Date Made Active in Reports: 09/23/2016
Number of Days to Update: 22

Source: Department of Labor, Mine Safety and Health Administration
Telephone: 303-231-5959
Last EDR Contact: 12/01/2016
Next Scheduled EDR Contact: 03/13/2017
Data Release Frequency: Semi-Annually

US MINES 2: Ferrous and Nonferrous Metal Mines Database Listing
This map layer includes ferrous (ferrous metal mines are facilities that extract ferrous metals, such as iron ore or molybdenum) and nonferrous (Nonferrous metal mines are facilities that extract nonferrous metals, such as gold, silver, copper, zinc, and lead) metal mines in the United States.

Date of Government Version: 12/05/2005
Date Data Arrived at EDR: 02/29/2008
Date Made Active in Reports: 04/18/2008
Number of Days to Update: 49

Source: USGS
Telephone: 703-648-7709
Last EDR Contact: 12/12/2016
Next Scheduled EDR Contact: 03/13/2017
Data Release Frequency: Varies

US MINES 3: Active Mines & Mineral Plants Database Listing
Active Mines and Mineral Processing Plant operations for commodities monitored by the Minerals Information Team of the USGS.

Date of Government Version: 04/14/2011
Date Data Arrived at EDR: 06/08/2011
Date Made Active in Reports: 09/13/2011
Number of Days to Update: 97

Source: USGS
Telephone: 703-648-7709
Last EDR Contact: 12/02/2016
Next Scheduled EDR Contact: 03/13/2017
Data Release Frequency: Varies

FINDS: Facility Index System/Facility Registry System
Facility Index System. FINDS contains both facility information and 'pointers' to other sources that contain more detail. EDR includes the following FINDS databases in this report: PCS (Permit Compliance System), AIRS (Aerometric Information Retrieval System), DOCKET (Enforcement Docket used to manage and track information on civil judicial enforcement cases for all environmental statutes), FURS (Federal Underground Injection Control), C-DOCKET (Criminal Docket System used to track criminal enforcement actions for all environmental statutes), FFIS (Federal Facilities Information System), STATE (State Environmental Laws and Statutes), and PADS (PCB Activity Data System).

Date of Government Version: 07/15/2016
Date Data Arrived at EDR: 09/07/2016
Date Made Active in Reports: 11/11/2016
Number of Days to Update: 65

Source: EPA
Telephone: (212) 637-3000
Last EDR Contact: 02/22/2017
Next Scheduled EDR Contact: 06/05/2017
Data Release Frequency: Quarterly

GOVERNMENT RECORDS SEARCHED / DATA CURRENCY TRACKING

DOCKET HWC: Hazardous Waste Compliance Docket Listing
A complete list of the Federal Agency Hazardous Waste Compliance Docket Facilities.

Date of Government Version: 06/02/2016
Date Data Arrived at EDR: 06/03/2016
Date Made Active in Reports: 09/02/2016
Number of Days to Update: 91

Source: Environmental Protection Agency
Telephone: 202-564-0527
Last EDR Contact: 02/24/2017
Next Scheduled EDR Contact: 06/12/2017
Data Release Frequency: Varies

UXO: Unexploded Ordnance Sites
A listing of unexploded ordnance site locations

Date of Government Version: 10/25/2015
Date Data Arrived at EDR: 01/29/2016
Date Made Active in Reports: 04/05/2016
Number of Days to Update: 67

Source: Department of Defense
Telephone: 571-373-0407
Last EDR Contact: 01/20/2017
Next Scheduled EDR Contact: 05/01/2017
Data Release Frequency: Varies

AIRS: Air Emissions Data
Point source emissions inventory data.

Date of Government Version: 11/09/2016
Date Data Arrived at EDR: 11/18/2016
Date Made Active in Reports: 01/04/2017
Number of Days to Update: 47

Source: Department of Environmental Conservation
Telephone: 518-402-8452
Last EDR Contact: 01/23/2017
Next Scheduled EDR Contact: 05/08/2017
Data Release Frequency: Annually

COAL ASH: Coal Ash Disposal Site Listing
A listing of coal ash disposal site locations.

Date of Government Version: 01/04/2017
Date Data Arrived at EDR: 01/10/2017
Date Made Active in Reports: 02/10/2017
Number of Days to Update: 31

Source: Department of Environmental Conservation
Telephone: 518-402-8660
Last EDR Contact: 01/03/2017
Next Scheduled EDR Contact: 04/17/2017
Data Release Frequency: Varies

DRYCLEANERS: Registered Drycleaners
A listing of all registered drycleaning facilities.

Date of Government Version: 10/27/2016
Date Data Arrived at EDR: 01/10/2017
Date Made Active in Reports: 02/10/2017
Number of Days to Update: 31

Source: Department of Environmental Conservation
Telephone: 518-402-8403
Last EDR Contact: 12/12/2016
Next Scheduled EDR Contact: 03/27/2017
Data Release Frequency: Varies

E DESIGNATION: E DESIGNATION SITE LISTING
The (E (Environmental)) designation would ensure that sampling and remediation take place on the subject properties, and would avoid any significant impacts related to hazardous materials at these locations. The (E) designations would require that the fee owner of the sites conduct a testing and sampling protocol, and remediation where appropriate, to the satisfaction of the NYCDEP before the issuance of a building permit by the Department of Buildings pursuant to the provisions of Section 11-15 of the Zoning Resolution (Environmental Requirements). The (E) designations also include a mandatory construction-related health and safety plan which must be approved by NYCDEP.

Date of Government Version: 11/08/2016
Date Data Arrived at EDR: 12/27/2016
Date Made Active in Reports: 02/13/2017
Number of Days to Update: 48

Source: New York City Department of City Planning
Telephone: 718-595-6658
Last EDR Contact: 12/20/2016
Next Scheduled EDR Contact: 04/03/2017
Data Release Frequency: Varies

Financial Assurance 1: Financial Assurance Information Listing
Financial assurance information.

Date of Government Version: 01/03/2017
Date Data Arrived at EDR: 01/04/2017
Date Made Active in Reports: 02/13/2017
Number of Days to Update: 40

Source: Department of Environmental Conservation
Telephone: 518-402-8660
Last EDR Contact: 01/03/2017
Next Scheduled EDR Contact: 04/17/2017
Data Release Frequency: Quarterly

Financial Assurance 2: Financial Assurance Information Listing
A listing of financial assurance information for hazardous waste facilities. Financial assurance is intended to ensure that resources are available to pay for the cost of closure, post-closure care, and corrective measures if the owner or operator of a regulated facility is unable or unwilling to pay.

Date of Government Version: 12/01/2015
Date Data Arrived at EDR: 12/29/2015
Date Made Active in Reports: 02/11/2016
Number of Days to Update: 44

Source: Department of Environmental Conservation
Telephone: 518-402-8712
Last EDR Contact: 02/13/2017
Next Scheduled EDR Contact: 05/29/2017
Data Release Frequency: Varies

HSWDS: Hazardous Substance Waste Disposal Site Inventory
The list includes any known or suspected hazardous substance waste disposal sites. Also included are sites delisted from the Registry of Inactive Hazardous Waste Disposal Sites and non-Registry sites that U.S. EPA Preliminary Assessment (PA) reports or Site Investigation (SI) reports were prepared. Hazardous Substance Waste Disposal Sites are eligible to be Superfund sites now that the New York State Superfund has been refinanced and changed. This means that the study inventory has served its purpose and will no longer be maintained as a separate entity. The last version of the study inventory is frozen in time. The sites on the study will not automatically be made Superfund sites, rather each site will be further evaluated for listing on the Registry. So overtime they will be added to the registry or not.

Date of Government Version: 01/01/2003
Date Data Arrived at EDR: 10/20/2006
Date Made Active in Reports: 11/30/2006
Number of Days to Update: 41

Source: Department of Environmental Conservation
Telephone: 518-402-9564
Last EDR Contact: 05/26/2009
Next Scheduled EDR Contact: 08/24/2009
Data Release Frequency: No Update Planned

NY MANIFEST: Facility and Manifest Data
Manifest is a document that lists and tracks hazardous waste from the generator through transporters to a TSD facility.

Date of Government Version: 01/30/2017
Date Data Arrived at EDR: 02/01/2017
Date Made Active in Reports: 02/13/2017
Number of Days to Update: 12

Source: Department of Environmental Conservation
Telephone: 518-402-8651
Last EDR Contact: 02/01/2017
Next Scheduled EDR Contact: 05/08/2017
Data Release Frequency: Annually

SPDES: State Pollutant Discharge Elimination System
New York State has a state program which has been approved by the United States Environmental Protection Agency for the control of wastewater and stormwater discharges in accordance with the Clean Water Act. Under New York State law the program is known as the State Pollutant Discharge Elimination System (SPDES) and is broader in scope than that required by the Clean Water Act in that it controls point source discharges to groundwaters as well as surface waters.

Date of Government Version: 01/30/2017
Date Data Arrived at EDR: 02/03/2017
Date Made Active in Reports: 02/22/2017
Number of Days to Update: 19

Source: Department of Environmental Conservation
Telephone: 518-402-8233
Last EDR Contact: 01/23/2017
Next Scheduled EDR Contact: 05/08/2017
Data Release Frequency: No Update Planned

UIC: Underground Injection Control Wells
A listing of enhanced oil recovery underground injection wells.

Date of Government Version: 12/05/2016
Date Data Arrived at EDR: 12/08/2016
Date Made Active in Reports: 02/13/2017
Number of Days to Update: 67

Source: Department of Environmental Conservation
Telephone: 518-402-8056
Last EDR Contact: 12/08/2016
Next Scheduled EDR Contact: 03/20/2017
Data Release Frequency: Quarterly

ABANDONED MINES: Abandoned Mines
An inventory of land and water impacted by past mining (primarily coal mining) is maintained by OSMRE to provide information needed to implement the Surface Mining Control and Reclamation Act of 1977 (SMCRA). The inventory contains information on the location, type, and extent of AML impacts, as well as, information on the cost associated with the reclamation of those problems. The inventory is based upon field surveys by State, Tribal, and OSMRE program officials. It is dynamic to the extent that it is modified as new problems are identified and existing problems are reclaimed.

Date of Government Version: 06/09/2016
Date Data Arrived at EDR: 06/13/2016
Date Made Active in Reports: 09/02/2016
Number of Days to Update: 81

Source: Department of Interior
Telephone: 202-208-2609
Last EDR Contact: 12/09/2016
Next Scheduled EDR Contact: 03/27/2017
Data Release Frequency: Quarterly

ECHO: Enforcement & Compliance History Information
ECHO provides integrated compliance and enforcement information for about 800,000 regulated facilities nationwide.

Date of Government Version: 12/11/2016
Date Data Arrived at EDR: 12/20/2016
Date Made Active in Reports: 02/17/2017
Number of Days to Update: 59

Source: Environmental Protection Agency
Telephone: 202-564-2280
Last EDR Contact: 12/20/2016
Next Scheduled EDR Contact: 04/03/2017
Data Release Frequency: Quarterly

FUELS PROGRAM: EPA Fuels Program Registered Listing
This listing includes facilities that are registered under the Part 80 (Code of Federal Regulations) EPA Fuels Programs. All companies now are required to submit new and updated registrations.

Date of Government Version: 11/21/2016
Date Data Arrived at EDR: 11/22/2016
Date Made Active in Reports: 02/03/2017
Number of Days to Update: 73

Source: EPA
Telephone: 800-385-6164
Last EDR Contact: 02/22/2017
Next Scheduled EDR Contact: 06/05/2017
Data Release Frequency: Quarterly

EDR HIGH RISK HISTORICAL RECORDS

EDR Exclusive Records

EDR MGP: EDR Proprietary Manufactured Gas Plants
The EDR Proprietary Manufactured Gas Plant Database includes records of coal gas plants (manufactured gas plants) compiled by EDR's researchers. Manufactured gas sites were used in the United States from the 1800's to 1950's to produce a gas that could be distributed and used as fuel. These plants used whale oil, rosin, coal, or a mixture of coal, oil, and water that also produced a significant amount of waste. Many of the byproducts of the gas production, such as coal tar (oily waste containing volatile and non-volatile chemicals), sludges, oils and other compounds are potentially hazardous to human health and the environment. The byproduct from this process was frequently disposed of directly at the plant site and can remain or spread slowly, serving as a continuous source of soil and groundwater contamination.

Date of Government Version: N/A
Date Data Arrived at EDR: N/A
Date Made Active in Reports: N/A
Number of Days to Update: N/A

Source: EDR, Inc.
Telephone: N/A
Last EDR Contact: N/A
Next Scheduled EDR Contact: N/A
Data Release Frequency: No Update Planned

EDR Hist Auto: EDR Exclusive Historic Gas Stations

EDR has searched selected national collections of business directories and has collected listings of potential gas station/filling station/service station sites that were available to EDR researchers. EDR's review was limited to those categories of sources that might, in EDR's opinion, include gas station/filling station/service station establishments. The categories reviewed included, but were not limited to gas, gas station, gasoline station, filling station, auto, automobile repair, auto service station, service station, etc. This database falls within a category of information EDR classifies as "High Risk Historical Records", or HRHR. EDR's HRHR effort presents unique and sometimes proprietary data about past sites and operations that typically create environmental concerns, but may not show up in current government records searches.

Date of Government Version: N/A
Date Data Arrived at EDR: N/A
Date Made Active in Reports: N/A
Number of Days to Update: N/A

Source: EDR, Inc.
Telephone: N/A
Last EDR Contact: N/A
Next Scheduled EDR Contact: N/A
Data Release Frequency: Varies

EDR Hist Cleaner: EDR Exclusive Historic Dry Cleaners

EDR has searched selected national collections of business directories and has collected listings of potential dry cleaner sites that were available to EDR researchers. EDR's review was limited to those categories of sources that might, in EDR's opinion, include dry cleaning establishments. The categories reviewed included, but were not limited to dry cleaners, cleaners, laundry, laundromat, cleaning/laundry, wash & dry etc. This database falls within a category of information EDR classifies as "High Risk Historical Records", or HRHR. EDR's HRHR effort presents unique and sometimes proprietary data about past sites and operations that typically create environmental concerns, but may not show up in current government records searches.

Date of Government Version: N/A
Date Data Arrived at EDR: N/A
Date Made Active in Reports: N/A
Number of Days to Update: N/A

Source: EDR, Inc.
Telephone: N/A
Last EDR Contact: N/A
Next Scheduled EDR Contact: N/A
Data Release Frequency: Varies

EDR RECOVERED GOVERNMENT ARCHIVES

Exclusive Recovered Govt. Archives

RGA HWS: Recovered Government Archive State Hazardous Waste Facilities List

The EDR Recovered Government Archive State Hazardous Waste database provides a list of SHWS incidents derived from historical databases and includes many records that no longer appear in current government lists. Compiled from Records formerly available from the Department of Environmental Conservation in New York.

Date of Government Version: N/A
Date Data Arrived at EDR: 07/01/2013
Date Made Active in Reports: 12/30/2013
Number of Days to Update: 182

Source: Department of Environmental Conservation
Telephone: N/A
Last EDR Contact: 06/01/2012
Next Scheduled EDR Contact: N/A
Data Release Frequency: Varies

RGA LF: Recovered Government Archive Solid Waste Facilities List

The EDR Recovered Government Archive Landfill database provides a list of landfills derived from historical databases and includes many records that no longer appear in current government lists. Compiled from Records formerly available from the Department of Environmental Conservation in New York.

Date of Government Version: N/A
Date Data Arrived at EDR: 07/01/2013
Date Made Active in Reports: 01/10/2014
Number of Days to Update: 193

Source: Department of Environmental Conservation
Telephone: N/A
Last EDR Contact: 06/01/2012
Next Scheduled EDR Contact: N/A
Data Release Frequency: Varies

GOVERNMENT RECORDS SEARCHED / DATA CURRENCY TRACKING

COUNTY RECORDS

CORTLAND COUNTY:

Cortland County Storage Tank Listing
A listing of aboveground storage tank sites located in Cortland County.

Date of Government Version: 11/25/2016
Date Data Arrived at EDR: 12/02/2016
Date Made Active in Reports: 02/10/2017
Number of Days to Update: 70

Source: Cortland County Health Department
Telephone: 607-753-5035
Last EDR Contact: 01/30/2017
Next Scheduled EDR Contact: 05/08/2017
Data Release Frequency: Quarterly

Cortland County Storage Tank Listing
A listing of underground storage tank sites located in Cortland County.

Date of Government Version: 11/25/2016
Date Data Arrived at EDR: 12/02/2016
Date Made Active in Reports: 02/10/2017
Number of Days to Update: 70

Source: Cortland County Health Department
Telephone: 607-753-5035
Last EDR Contact: 01/30/2017
Next Scheduled EDR Contact: 05/08/2017
Data Release Frequency: Quarterly

NASSAU COUNTY:

Registered Tank Database
A listing of aboveground storage tank sites located in Nassau County.

Date of Government Version: 01/09/2017
Date Data Arrived at EDR: 01/11/2017
Date Made Active in Reports: 02/15/2017
Number of Days to Update: 35

Source: Nassau County Health Department
Telephone: 516-571-3314
Last EDR Contact: 01/03/2017
Next Scheduled EDR Contact: 04/17/2017
Data Release Frequency: No Update Planned

Storage Tank Database
A listing of aboveground storage tank sites located in Nassau County.

Date of Government Version: 02/15/2011
Date Data Arrived at EDR: 02/23/2011
Date Made Active in Reports: 03/29/2011
Number of Days to Update: 34

Source: Nassau County Office of the Fire Marshal
Telephone: 516-572-1000
Last EDR Contact: 01/30/2017
Next Scheduled EDR Contact: 05/08/2017
Data Release Frequency: Varies

Registered Tank Database in Nassau County
A listing of facilities in Nassau County with storage tanks.

Date of Government Version: 01/09/2017
Date Data Arrived at EDR: 01/11/2017
Date Made Active in Reports: 02/15/2017
Number of Days to Update: 35

Source: Nassau County Department of Health
Telephone: 516-227-9691
Last EDR Contact: 01/03/2017
Next Scheduled EDR Contact: 04/17/2017
Data Release Frequency: Varies

Registered Tank Database
A listing of underground storage tank sites located in Nassau County.

Date of Government Version: 01/09/2017
Date Data Arrived at EDR: 01/11/2017
Date Made Active in Reports: 02/15/2017
Number of Days to Update: 35

Source: Nassau County Health Department
Telephone: 516-571-3314
Last EDR Contact: 01/03/2017
Next Scheduled EDR Contact: 04/17/2017
Data Release Frequency: No Update Planned

Storage Tank Database
A listing of underground storage tank sites located in Nassau County.

Date of Government Version: 02/15/2011
Date Data Arrived at EDR: 02/23/2011
Date Made Active in Reports: 03/29/2011
Number of Days to Update: 34

Source: Nassau County Office of the Fire Marshal
Telephone: 516-572-1000
Last EDR Contact: 01/30/2017
Next Scheduled EDR Contact: 05/08/2017
Data Release Frequency: Varies

ROCKLAND COUNTY:

Petroleum Bulk Storage Database
A listing of aboveground storage tank sites located in Rockland County.

Date of Government Version: 12/20/2016
Date Data Arrived at EDR: 12/21/2016
Date Made Active in Reports: 02/10/2017
Number of Days to Update: 51

Source: Rockland County Health Department
Telephone: 914-364-2605
Last EDR Contact: 12/05/2016
Next Scheduled EDR Contact: 03/20/2017
Data Release Frequency: Quarterly

Petroleum Bulk Storage Database
A listing of underground storage tank sites located in Rockland County.

Date of Government Version: 12/20/2016
Date Data Arrived at EDR: 12/21/2016
Date Made Active in Reports: 02/10/2017
Number of Days to Update: 51

Source: Rockland County Health Department
Telephone: 914-364-2605
Last EDR Contact: 12/05/2016
Next Scheduled EDR Contact: 03/20/2017
Data Release Frequency: Quarterly

SUFFOLK COUNTY:

Storage Tank Database
A listing of aboveground storage tank sites located in Suffolk County.

Date of Government Version: 03/03/2015
Date Data Arrived at EDR: 03/10/2015
Date Made Active in Reports: 03/23/2015
Number of Days to Update: 13

Source: Suffolk County Department of Health Services
Telephone: 631-854-2521
Last EDR Contact: 01/30/2017
Next Scheduled EDR Contact: 05/08/2017
Data Release Frequency: No Update Planned

Storage Tank Database
A listing of underground storage tank sites located in Suffolk County.

Date of Government Version: 03/03/2015
Date Data Arrived at EDR: 03/10/2015
Date Made Active in Reports: 03/23/2015
Number of Days to Update: 13

Source: Suffolk County Department of Health Services
Telephone: 631-854-2521
Last EDR Contact: 01/30/2017
Next Scheduled EDR Contact: 05/08/2017
Data Release Frequency: No Update Planned

WESTCHESTER COUNTY:

Listing of Storage Tanks
A listing of aboveground storage tank sites located in Westchester County.

Date of Government Version: 01/13/2017
Date Data Arrived at EDR: 01/20/2017
Date Made Active in Reports: 02/15/2017
Number of Days to Update: 26

Source: Westchester County Department of Health
Telephone: 914-813-5161
Last EDR Contact: 01/18/2017
Next Scheduled EDR Contact: 05/08/2017
Data Release Frequency: Varies

Listing of Storage Tanks
A listing of underground storage tank sites located in Westchester County.

Date of Government Version: 01/13/2017
Date Data Arrived at EDR: 01/20/2017
Date Made Active in Reports: 02/15/2017
Number of Days to Update: 26

Source: Westchester County Department of Health
Telephone: 914-813-5161
Last EDR Contact: 01/18/2017
Next Scheduled EDR Contact: 05/08/2017
Data Release Frequency: Varies

OTHER DATABASE(S)

Depending on the geographic area covered by this report, the data provided in these specialty databases may or may not be complete. For example, the existence of wetlands information data in a specific report does not mean that all wetlands in the area covered by the report are included. Moreover, the absence of any reported wetlands information does not necessarily mean that wetlands do not exist in the area covered by the report.

CT MANIFEST: Hazardous Waste Manifest Data
Facility and manifest data. Manifest is a document that lists and tracks hazardous waste from the generator through transporters to a tsd facility.

Date of Government Version: 07/30/2013
Date Data Arrived at EDR: 08/19/2013
Date Made Active in Reports: 10/03/2013
Number of Days to Update: 45

Source: Department of Energy & Environmental Protection
Telephone: 860-424-3375
Last EDR Contact: 11/11/2016
Next Scheduled EDR Contact: 02/27/2017
Data Release Frequency: No Update Planned

NJ MANIFEST: Manifest Information
Hazardous waste manifest information.

Date of Government Version: 12/31/2015
Date Data Arrived at EDR: 09/29/2016
Date Made Active in Reports: 01/03/2017
Number of Days to Update: 96

Source: Department of Environmental Protection
Telephone: N/A
Last EDR Contact: 01/09/2017
Next Scheduled EDR Contact: 04/24/2017
Data Release Frequency: Annually

PA MANIFEST: Manifest Information
Hazardous waste manifest information.

Date of Government Version: 12/31/2015
Date Data Arrived at EDR: 07/22/2016
Date Made Active in Reports: 11/22/2016
Number of Days to Update: 123

Source: Department of Environmental Protection
Telephone: 717-783-8990
Last EDR Contact: 01/12/2017
Next Scheduled EDR Contact: 05/01/2017
Data Release Frequency: Annually

RI MANIFEST: Manifest information
Hazardous waste manifest information

Date of Government Version: 12/31/2013
Date Data Arrived at EDR: 06/19/2015
Date Made Active in Reports: 07/15/2015
Number of Days to Update: 26

Source: Department of Environmental Management
Telephone: 401-222-2797
Last EDR Contact: 02/21/2017
Next Scheduled EDR Contact: 06/05/2017
Data Release Frequency: Annually

VT MANIFEST: Hazardous Waste Manifest Data
Hazardous waste manifest information.

Date of Government Version: 11/07/2016
Date Data Arrived at EDR: 11/18/2016
Date Made Active in Reports: 01/06/2017
Number of Days to Update: 49

Source: Department of Environmental Conservation
Telephone: 802-241-3443
Last EDR Contact: 01/17/2017
Next Scheduled EDR Contact: 05/01/2017
Data Release Frequency: Annually

WI MANIFEST: Manifest Information
Hazardous waste manifest information.

Date of Government Version: 12/31/2015
Date Data Arrived at EDR: 04/14/2016
Date Made Active in Reports: 06/03/2016
Number of Days to Update: 50

Source: Department of Natural Resources
Telephone: N/A
Last EDR Contact: 12/12/2016
Next Scheduled EDR Contact: 03/27/2017
Data Release Frequency: Annually

Oil/Gas Pipelines
Source: PennWell Corporation
Petroleum Bundle (Crude Oil, Refined Products, Petrochemicals, Gas Liquids (LPG/NGL), and Specialty Gases (Miscellaneous)) N = Natural Gas Bundle (Natural Gas, Gas Liquids (LPG/NGL), and Specialty Gases (Miscellaneous)). This map includes information copyrighted by PennWell Corporation. This information is provided on a best effort basis and PennWell Corporation does not guarantee its accuracy nor warrant its fitness for any particular purpose. Such information has been reprinted with the permission of PennWell.

Electric Power Transmission Line Data
Source: PennWell Corporation
This map includes information copyrighted by PennWell Corporation. This information is provided on a best effort basis and PennWell Corporation does not guarantee its accuracy nor warrant its fitness for any particular purpose. Such information has been reprinted with the permission of PennWell.

Sensitive Receptors: There are individuals deemed sensitive receptors due to their fragile immune systems and special sensitivity to environmental discharges. These sensitive receptors typically include the elderly, the sick, and children. While the location of all sensitive receptors cannot be determined, EDR indicates those buildings and facilities - schools, daycares, hospitals, medical centers, and nursing homes - where individuals who are sensitive receptors are likely to be located.

AHA Hospitals:
Source: American Hospital Association, Inc.
Telephone: 312-280-5991
The database includes a listing of hospitals based on the American Hospital Association's annual survey of hospitals.

Medical Centers: Provider of Services Listing
Source: Centers for Medicare & Medicaid Services
Telephone: 410-786-3000
A listing of hospitals with Medicare provider number, produced by Centers of Medicare & Medicaid Services, a federal agency within the U.S. Department of Health and Human Services.

Nursing Homes
Source: National Institutes of Health
Telephone: 301-594-6248
Information on Medicare and Medicaid certified nursing homes in the United States.

Public Schools
Source: National Center for Education Statistics
Telephone: 202-502-7300
The National Center for Education Statistics' primary database on elementary and secondary public education in the United States. It is a comprehensive, annual, national statistical database of all public elementary and secondary schools and school districts, which contains data that are comparable across all states.

Private Schools
Source: National Center for Education Statistics
Telephone: 202-502-7300
The National Center for Education Statistics' primary database on private school locations in the United States.

Daycare Centers: Day Care Providers
Source: Department of Health
Telephone: 212-676-2444

Flood Zone Data: This data was obtained from the Federal Emergency Management Agency (FEMA). It depicts 100-year and 500-year flood zones as defined by FEMA. It includes the National Flood Hazard Layer (NFHL) which incorporates Flood Insurance Rate Map (FIRM) data and Q3 data from FEMA in areas not covered by NFHL.
Source: FEMA
Telephone: 877-336-2627
Date of Government Version: 2003, 2015

GOVERNMENT RECORDS SEARCHED / DATA CURRENCY TRACKING

NWI: National Wetlands Inventory. This data, available in select counties across the country, was obtained by EDR in 2002, 2005 and 2010 from the U.S. Fish and Wildlife Service.

State Wetlands Data: Freshwater Wetlands
Source: Department of Environmental Conservation
Telephone: 518-402-8961

Current USGS 7.5 Minute Topographic Map
Source: U.S. Geological Survey

STREET AND ADDRESS INFORMATION

© 2015 TomTom North America, Inc. All rights reserved. This material is proprietary and the subject of copyright protection and other intellectual property rights owned by or licensed to Tele Atlas North America, Inc. The use of this material is subject to the terms of a license agreement. You will be held liable for any unauthorized copying or disclosure of this material.

GEOCHECK ®- PHYSICAL SETTING SOURCE ADDENDUM

TARGET PROPERTY ADDRESS

NORFOLK STREET
60 NORFOLK STREET
NEW YORK, NY 10002

TARGET PROPERTY COORDINATES

Latitude (North):	40.716999 - 40˚ 43’ 1.20’’
Longitude (West):	73.987508 - 73˚ 59’ 15.03’’
Universal Tranverse Mercator:	Zone 18
UTM X (Meters):	585518.2
UTM Y (Meters):	4507623.5
Elevation:	33 ft. above sea level

USGS TOPOGRAPHIC MAP

Target Property Map:	5940597 BROOKLYN, NY
Version Date:	2013
Southwest Map:	6048959 JERSEY CITY, NJ
Version Date:	2014

EDR’s GeoCheck Physical Setting Source Addendum is provided to assist the environmental professional in forming an opinion about the impact of potential contaminant migration.

Assessment of the impact of contaminant migration generally has two principal investigative components:

1. Groundwater flow direction, and
2. Groundwater flow velocity.

Groundwater flow direction may be impacted by surface topography, hydrology, hydrogeology, characteristics of the soil, and nearby wells. Groundwater flow velocity is generally impacted by the nature of the geologic strata.

GEOCHECK® - PHYSICAL SETTING SOURCE SUMMARY

GROUNDWATER FLOW DIRECTION INFORMATION

Groundwater flow direction for a particular site is best determined by a qualified environmental professional using site-specific well data. If such data is not reasonably ascertainable, it may be necessary to rely on other sources of information, such as surface topographic information, hydrologic information, hydrogeologic data collected on nearby properties, and regional groundwater flow information (from deep aquifers).

TOPOGRAPHIC INFORMATION

Surface topography may be indicative of the direction of surficial groundwater flow. This information can be used to assist the environmental professional in forming an opinion about the impact of nearby contaminated properties or, should contamination exist on the target property, what downgradient sites might be impacted.

TARGET PROPERTY TOPOGRAPHY

General Topographic Gradient: General ESE

SURROUNDING TOPOGRAPHY: ELEVATION PROFILES

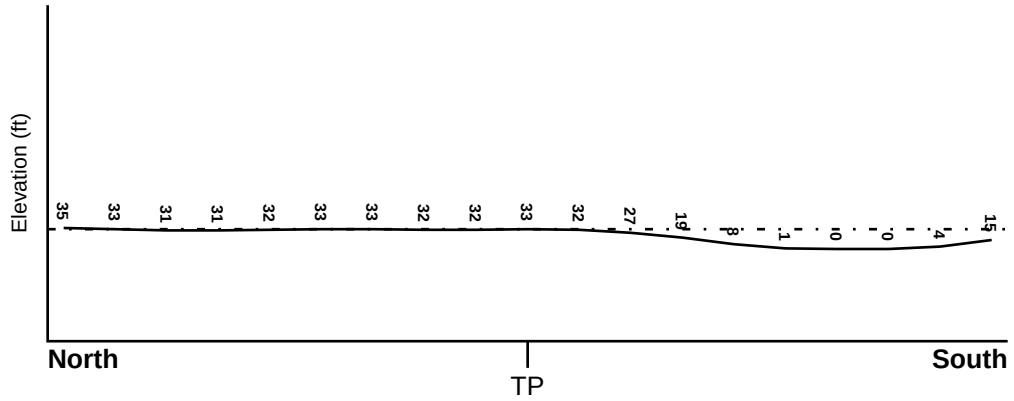

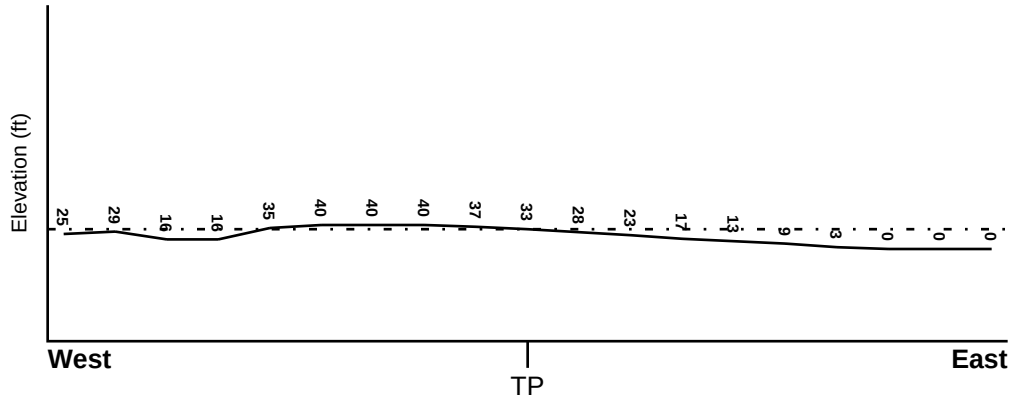

Target Property Elevation: 33 ft.

0 1/2 1 Miles

Source: Topography has been determined from the USGS 7.5' Digital Elevation Model and should be evaluated on a relative (not an absolute) basis. Relative elevation information between sites of close proximity should be field verified.

GEOCHECK® - PHYSICAL SETTING SOURCE SUMMARY

HYDROLOGIC INFORMATION

Surface water can act as a hydrologic barrier to groundwater flow. Such hydrologic information can be used to assist the environmental professional in forming an opinion about the impact of nearby contaminated properties or, should contamination exist on the target property, what downgradient sites might be impacted.

Refer to the Physical Setting Source Map following this summary for hydrologic information (major waterways and bodies of water).

FEMA FLOOD ZONE

Flood Plain Panel at Target Property	FEMA Source Type
3604970203F	FEMA FIRM Flood data

Additional Panels in search area:	FEMA Source Type
3604970182F	FEMA FIRM Flood data
3604970201F	FEMA FIRM Flood data
3604970202F	FEMA FIRM Flood data
3604970184F	FEMA FIRM Flood data
3604970204F	FEMA FIRM Flood data

NATIONAL WETLAND INVENTORY

NWI Quad at Target Property	NWI Electronic Data Coverage
BROOKLYN	YES - refer to the Overview Map and Detail Map

HYDROGEOLOGIC INFORMATION

Hydrogeologic information obtained by installation of wells on a specific site can often be an indicator of groundwater flow direction in the immediate area. Such hydrogeologic information can be used to assist the environmental professional in forming an opinion about the impact of nearby contaminated properties or, should contamination exist on the target property, what downgradient sites might be impacted.

Site-Specific Hydrogeological Data*:

Search Radius:	1.25 miles
Status:	Not found

AQUIFLOW®

Search Radius: 1.000 Mile.

EDR has developed the AQUIFLOW Information System to provide data on the general direction of groundwater flow at specific points. EDR has reviewed reports submitted by environmental professionals to regulatory authorities at select sites and has extracted the date of the report, groundwater flow direction as determined hydrogeologically, and the depth to water table.

MAP ID	LOCATION FROM TP	GENERAL DIRECTION GROUNDWATER FLOW
Not Reported		

* ©1996 Site−specific hydrogeological data gathered by CERCLIS Alerts, Inc., Bainbridge Island, WA. All rights reserved. All of the information and opinions presented are those of the cited EPA report(s), which were completed under a Comprehensive Environmental Response Compensation and Liability Information System (CERCLIS) investigation.

GEOCHECK® - PHYSICAL SETTING SOURCE SUMMARY

GROUNDWATER FLOW VELOCITY INFORMATION

Groundwater flow velocity information for a particular site is best determined by a qualified environmental professional using site specific geologic and soil strata data. If such data are not reasonably ascertainable, it may be necessary to rely on other sources of information, including geologic age identification, rock stratigraphic unit and soil characteristics data collected on nearby properties and regional soil information. In general, contaminant plumes move more quickly through sandy-gravelly types of soils than silty-clayey types of soils.

GEOLOGIC INFORMATION IN GENERAL AREA OF TARGET PROPERTY

Geologic information can be used by the environmental professional in forming an opinion about the relative speed at which contaminant migration may be occurring.

ROCK STRATIGRAPHIC UNIT

Era:	Paleozoic
System:	Ordovician
Series:	Middle Ordovician (Mohawkian)
Code:	O2 *(decoded above as Era, System & Series)*

GEOLOGIC AGE IDENTIFICATION

Category: Stratified Sequence

Geologic Age and Rock Stratigraphic Unit Source: P.G. Schruben, R.E. Arndt and W.J. Bawiec, Geology of the Conterminous U.S. at 1:2,500,000 Scale - a digital representation of the 1974 P.B. King and H.M. Beikman Map, USGS Digital Data Series DDS - 11 (1994).

DOMINANT SOIL COMPOSITION IN GENERAL AREA OF TARGET PROPERTY

The U.S. Department of Agriculture's (USDA) Soil Conservation Service (SCS) leads the National Cooperative Soil Survey (NCSS) and is responsible for collecting, storing, maintaining and distributing soil survey information for privately owned lands in the United States. A soil map in a soil survey is a representation of soil patterns in a landscape. Soil maps for STATSGO are compiled by generalizing more detailed (SSURGO) soil survey maps. The following information is based on Soil Conservation Service STATSGO data.

Soil Component Name:	URBAN LAND
Soil Surface Texture:	variable
Hydrologic Group:	Not reported
Soil Drainage Class:	Not reported

Hydric Status: Soil does not meet the requirements for a hydric soil.

Corrosion Potential - Uncoated Steel:	Not Reported
Depth to Bedrock Min:	> 10 inches
Depth to Bedrock Max:	> 10 inches

GEOCHECK® - PHYSICAL SETTING SOURCE SUMMARY

Soil Layer Information							
	Boundary			Classification			
Layer	Upper	Lower	Soil Texture Class	AASHTO Group	Unified Soil	Permeability Rate (in/hr)	Soil Reaction (pH)
1	0 inches	6 inches	variable	Not reported	Not reported	Max: 0.00 Min: 0.00	Max: 0.00 Min: 0.00

OTHER SOIL TYPES IN AREA

Based on Soil Conservation Service STATSGO data, the following additional subordinant soil types may appear within the general area of target property.

Soil Surface Textures: silt loam
loamy sand
sandy loam
fine sandy loam

Surficial Soil Types: silt loam
loamy sand
sandy loam
fine sandy loam

Shallow Soil Types: sandy loam

Deeper Soil Types: unweathered bedrock
very gravelly - loamy sand
stratified
sandy loam

LOCAL / REGIONAL WATER AGENCY RECORDS

EDR Local/Regional Water Agency records provide water well information to assist the environmental professional in assessing sources that may impact ground water flow direction, and in forming an opinion about the impact of contaminant migration on nearby drinking water wells.

WELL SEARCH DISTANCE INFORMATION

DATABASE	SEARCH DISTANCE (miles)
Federal USGS	1.000
Federal FRDS PWS	Nearest PWS within 1 mile
State Database	1.000

FEDERAL USGS WELL INFORMATION

MAP ID	WELL ID	LOCATION FROM TP

GEOCHECK® - PHYSICAL SETTING SOURCE SUMMARY

FEDERAL USGS WELL INFORMATION

MAP ID	WELL ID	LOCATION FROM TP
1	USGS40000829539	1/8 - 1/4 Mile SW
2	USGS40000829598	1/8 - 1/4 Mile East
3	USGS40000829656	1/4 - 1/2 Mile ENE
A4	USGS40000829746	1/4 - 1/2 Mile NW
A5	USGS40000829747	1/4 - 1/2 Mile NW
B6	USGS40000829562	1/4 - 1/2 Mile WSW
7	USGS40000829538	1/4 - 1/2 Mile ESE
8	USGS40000829835	1/4 - 1/2 Mile NNE
B9	USGS40000829530	1/4 - 1/2 Mile WSW
10	USGS40000829657	1/4 - 1/2 Mile West
A11	USGS40000829748	1/4 - 1/2 Mile WNW
12	USGS40000829884	1/4 - 1/2 Mile North
C13	USGS40000829453	1/4 - 1/2 Mile SW
C14	USGS40000829434	1/4 - 1/2 Mile SW
C15	USGS40000829459	1/4 - 1/2 Mile SW
C16	USGS40000829460	1/4 - 1/2 Mile SW
D17	USGS40000829499	1/4 - 1/2 Mile WSW
18	USGS40000829398	1/4 - 1/2 Mile SSW
E19	USGS40000829749	1/4 - 1/2 Mile WNW
20	USGS40000829824	1/4 - 1/2 Mile NE
D21	USGS40000829461	1/4 - 1/2 Mile SW
22	USGS40000829947	1/4 - 1/2 Mile North
F23	USGS40000829429	1/4 - 1/2 Mile SW
G24	USGS40000829374	1/4 - 1/2 Mile SSE
E25	USGS40000829780	1/4 - 1/2 Mile WNW
F26	USGS40000829419	1/4 - 1/2 Mile SW
F27	USGS40000829420	1/4 - 1/2 Mile SW
28	USGS40000829353	1/4 - 1/2 Mile South
F29	USGS40000829410	1/4 - 1/2 Mile SW
F30	USGS40000829411	1/4 - 1/2 Mile SW
31	USGS40000829507	1/4 - 1/2 Mile WSW
32	USGS40000829486	1/4 - 1/2 Mile ESE
34	USGS40000830007	1/2 - 1 Mile NNW
35	USGS40000829733	1/2 - 1 Mile WNW
36	USGS40000829893	1/2 - 1 Mile NW
H37	USGS40000829430	1/2 - 1 Mile SW
H38	USGS40000829431	1/2 - 1 Mile SW
I39	USGS40000829658	1/2 - 1 Mile West
J40	USGS40000829948	1/2 - 1 Mile NW
I41	USGS40000829683	1/2 - 1 Mile West
42	USGS40000829470	1/2 - 1 Mile WSW
J43	USGS40000829989	1/2 - 1 Mile NW
K44	USGS40000829781	1/2 - 1 Mile WNW
K45	USGS40000829782	1/2 - 1 Mile WNW
46	USGS40000829894	1/2 - 1 Mile NW
47	USGS40000830096	1/2 - 1 Mile NNW
48	USGS40000830175	1/2 - 1 Mile NNW
49	USGS40000829599	1/2 - 1 Mile West
50	USGS40000829307	1/2 - 1 Mile SW
51	USGS40000829723	1/2 - 1 Mile West
L52	USGS40000829387	1/2 - 1 Mile WSW
L53	USGS40000829388	1/2 - 1 Mile WSW

GEOCHECK® - PHYSICAL SETTING SOURCE SUMMARY

FEDERAL USGS WELL INFORMATION

MAP ID	WELL ID	LOCATION FROM TP
L54	USGS40000829389	1/2 - 1 Mile WSW
M55	USGS40000829339	1/2 - 1 Mile SW
M56	USGS40000829338	1/2 - 1 Mile SW
M57	USGS40000829341	1/2 - 1 Mile SW
M58	USGS40000829340	1/2 - 1 Mile SW
N59	USGS40000829869	1/2 - 1 Mile WNW
N60	USGS40000829870	1/2 - 1 Mile WNW
61	USGS40000829129	1/2 - 1 Mile South
62	USGS40000829500	1/2 - 1 Mile WSW
63	USGS40000829130	1/2 - 1 Mile South
N64	USGS40000829885	1/2 - 1 Mile WNW
N65	USGS40000829886	1/2 - 1 Mile WNW
66	USGS40000829390	1/2 - 1 Mile WSW
O67	USGS40000829825	1/2 - 1 Mile WNW
P68	USGS40000829309	1/2 - 1 Mile SW
P69	USGS40000829308	1/2 - 1 Mile SW
P70	USGS40000829311	1/2 - 1 Mile SW
P71	USGS40000829310	1/2 - 1 Mile SW
72	USGS40000829342	1/2 - 1 Mile WSW
O73	USGS40000829846	1/2 - 1 Mile WNW
Q74	USGS40000829579	1/2 - 1 Mile West
Q75	USGS40000829590	1/2 - 1 Mile West
76	USGS40000829501	1/2 - 1 Mile WSW
77	USGS40000829937	1/2 - 1 Mile WNW
78	USGS40000829635	1/2 - 1 Mile West
79	USGS40000829092	1/2 - 1 Mile SSW

FEDERAL FRDS PUBLIC WATER SUPPLY SYSTEM INFORMATION

MAP ID	WELL ID	LOCATION FROM TP
G33	NY0003885	1/4 - 1/2 Mile SSE

Note: PWS System location is not always the same as well location.

STATE DATABASE WELL INFORMATION

MAP ID	WELL ID	LOCATION FROM TP
No Wells Found		

OTHER STATE DATABASE INFORMATION

STATE OIL/GAS WELL INFORMATION

MAP ID	WELL ID	LOCATION FROM TP
1	NYOG80000035710	1/4 - 1/2 Mile WSW
2	NYOG80000035712	1/4 - 1/2 Mile WSW
3	NYOG80000035713	1/4 - 1/2 Mile West
A4	NYOG80000035735	1/4 - 1/2 Mile SW
A5	NYOG80000035736	1/4 - 1/2 Mile SW

STATE OIL/GAS WELL INFORMATION

MAP ID	WELL ID	LOCATION FROM TP
6	NYOG80000035714	1/4 - 1/2 Mile WSW
A7	NYOG80000035721	1/4 - 1/2 Mile SW
8	NYOG80000035729	1/4 - 1/2 Mile SSW
B9	NYOG80000035728	1/4 - 1/2 Mile WNW
C10	NYOG80000035715	1/4 - 1/2 Mile SW
11	NYOG80000035667	1/4 - 1/2 Mile North
B12	NYOG80000035731	1/4 - 1/2 Mile WNW
C13	NYOG80000035737	1/4 - 1/2 Mile SW
D14	NYOG80000035719	1/4 - 1/2 Mile SW
15	NYOG80000035734	1/4 - 1/2 Mile South
D16	NYOG80000035717	1/4 - 1/2 Mile SW
D17	NYOG80000035718	1/4 - 1/2 Mile SW
18	NYOG80000035730	1/4 - 1/2 Mile WSW
19	NYOG80000035732	1/2 - 1 Mile WNW
E20	NYOG80000035800	1/2 - 1 Mile NW
E21	NYOG80000035801	1/2 - 1 Mile NW
E23	NYOG80000035805	1/2 - 1 Mile NW
E22	NYOG80000035804	1/2 - 1 Mile NW
E25	NYOG80000035799	1/2 - 1 Mile NW
E24	NYOG80000035798	1/2 - 1 Mile NW
E26	NYOG80000035802	1/2 - 1 Mile NW
E27	NYOG80000035803	1/2 - 1 Mile NW
28	NYOG80000035684	1/2 - 1 Mile SSW
F29	NYOG80000035716	1/2 - 1 Mile SW
30	NYOG80000035682	1/2 - 1 Mile NW
G31	NYOG80000035662	1/2 - 1 Mile West
G32	NYOG80000035672	1/2 - 1 Mile West
F33	NYOG80000035711	1/2 - 1 Mile SW
34	NYOG80000035733	1/2 - 1 Mile WSW
H35	NYOG80000035671	1/2 - 1 Mile WNW
H36	NYOG80000035677	1/2 - 1 Mile WNW
37	NYOG80000035680	1/2 - 1 Mile NW
38	NYOG80000035708	1/2 - 1 Mile NNW
I40	NYOG80000035707	1/2 - 1 Mile NNW
I39	NYOG80000035687	1/2 - 1 Mile NNW
41	NYOG80000035683	1/2 - 1 Mile West
42	NYOG80000035663	1/2 - 1 Mile West
43	NYOG80000035722	1/2 - 1 Mile NNW
44	NYOG80000035823	1/2 - 1 Mile WSW
J45	NYOG80000035706	1/2 - 1 Mile SW
J46	NYOG80000035705	1/2 - 1 Mile SW
K47	NYOG80000035661	1/2 - 1 Mile NW
K48	NYOG80000035660	1/2 - 1 Mile NW
J49	NYOG80000035704	1/2 - 1 Mile SW

PHYSICAL SETTING SOURCE MAP - 4864722.2s

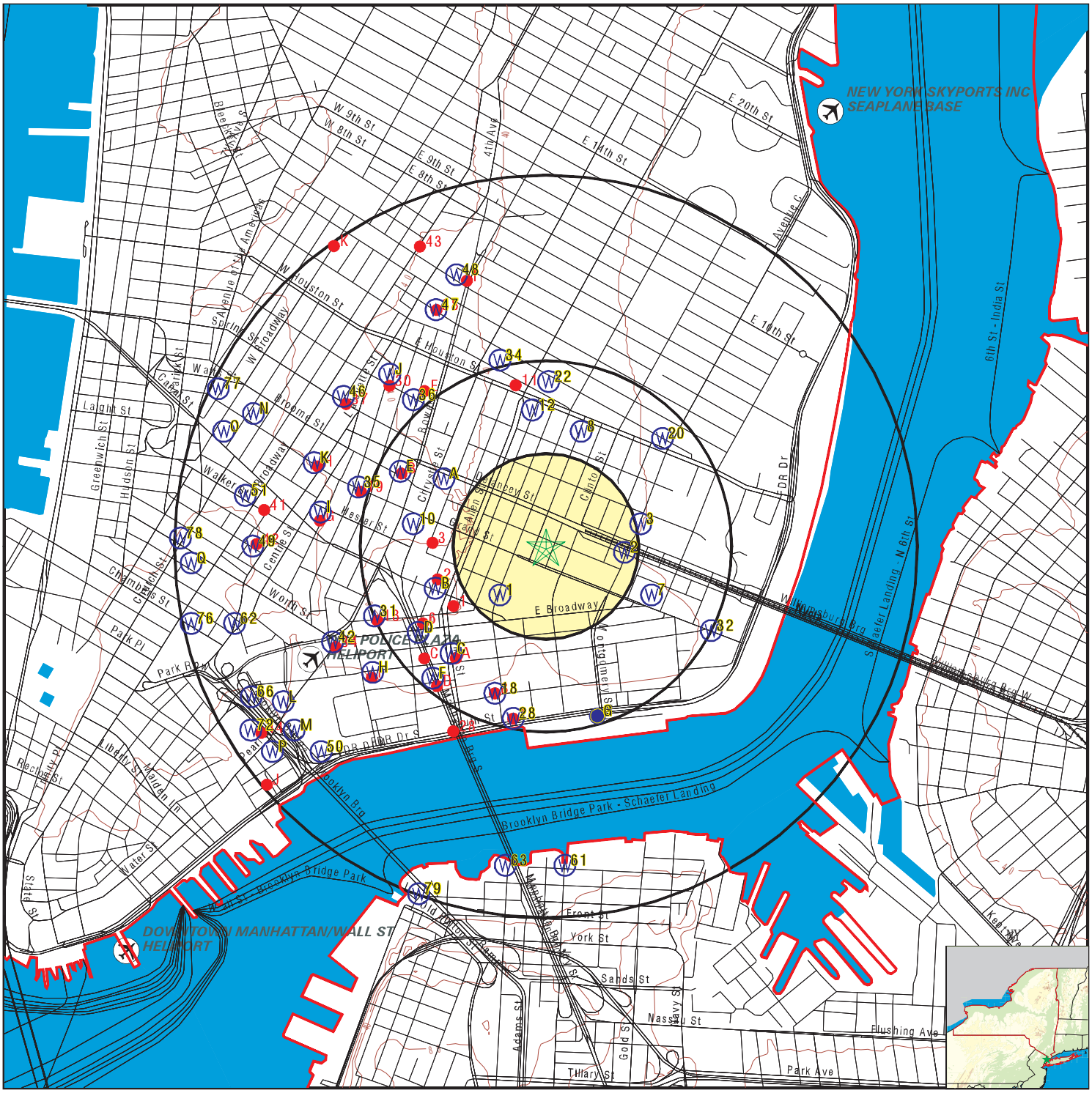

County Boundary
Major Roads
Contour Lines
Airports
Earthquake epicenter, Richter 5 or greater
Water Wells
Public Water Supply Wells
Cluster of Multiple Icons

Groundwater Flow Direction
Indeterminate Groundwater Flow at Location
Groundwater Flow Varies at Location
Closest Hydrogeological Data
Oil, gas or related wells

SITE NAME: Norfolk Street	CLIENT: Langan Engineering
ADDRESS: 60 Norfolk Street New York NY 10002	CONTACT: Amanda Forsburg
LAT/LONG: 40.716999 / 73.987508	INQUIRY #: 4864722.2s
	DATE: February 28, 2017 10:18 am

Copyright © 2017 EDR, Inc. © 2015 TomTom Rel. 2015.

Map ID Direction Distance Elevation	Database	EDR ID Number
1 **SW** **1/8 - 1/4 Mile** **Higher**	**FED USGS**	**USGS40000829539**

Org. Identifier:	USGS-NY		
Formal name:	USGS New York Water Science Center		
Monloc Identifier:	USGS-404254073592501		
Monloc name:	NY 19		
Monloc type:	Well		
Monloc desc:	Not Reported		
Huc code:	Not Reported	Drainagearea value:	Not Reported
Drainagearea Units:	Not Reported	Contrib drainagearea:	Not Reported
Contrib drainagearea units:	Not Reported	Latitude:	40.7151024
Longitude:	-73.9898613	Sourcemap scale:	24000
Horiz Acc measure:	3	Horiz Acc measure units:	seconds
Horiz Collection method:	Interpolated from map		
Horiz coord refsys:	NAD83	Vert measure val:	40
Vert measure units:	feet	Vertacc measure val:	10
Vert accmeasure units:	feet		
Vertcollection method:	Interpolated from topographic map		
Vert coord refsys:	NGVD29	Countrycode:	US
Aquifername:	Sand and gravel aquifers (glaciated regions)		
Formation type:	Sand		
Aquifer type:	Not Reported		
Construction date:	Not Reported	Welldepth:	32
Welldepth units:	ft	Wellholedepth:	Not Reported
Wellholedepth units:	Not Reported		

Ground-water levels, Number of Measurements: 0

---

2 **East** **1/8 - 1/4 Mile** **Lower**	**FED USGS**	**USGS40000829598**

Org. Identifier:	USGS-NY		
Formal name:	USGS New York Water Science Center		
Monloc Identifier:	USGS-404300073590201		
Monloc name:	NY 159		
Monloc type:	Well		
Monloc desc:	Not Reported		
Huc code:	Not Reported	Drainagearea value:	Not Reported
Drainagearea Units:	Not Reported	Contrib drainagearea:	Not Reported
Contrib drainagearea units:	Not Reported	Latitude:	40.7167691
Longitude:	-73.9834723	Sourcemap scale:	24000
Horiz Acc measure:	3	Horiz Acc measure units:	seconds
Horiz Collection method:	Interpolated from map		
Horiz coord refsys:	NAD83	Vert measure val:	20
Vert measure units:	feet	Vertacc measure val:	10
Vert accmeasure units:	feet		
Vertcollection method:	Interpolated from topographic map		
Vert coord refsys:	NGVD29	Countrycode:	US
Aquifername:	Sand and gravel aquifers (glaciated regions)		
Formation type:	Pleistocene Series		

Aquifer type:	Not Reported		
Construction date:	Not Reported	Welldepth:	60
Welldepth units:	ft	Wellholedepth:	Not Reported
Wellholedepth units:	Not Reported		

Ground-water levels, Number of Measurements: 0

3
ENE **FED USGS** **USGS40000829656**
1/4 - 1/2 Mile
Lower

Org. Identifier:	USGS-NY		
Formal name:	USGS New York Water Science Center		
Monloc Identifier:	USGS-404304073585901		
Monloc name:	NY 141		
Monloc type:	Well		
Monloc desc:	Not Reported		
Huc code:	Not Reported	Drainagearea value:	Not Reported
Drainagearea Units:	Not Reported	Contrib drainagearea:	Not Reported
Contrib drainagearea units:	Not Reported	Latitude:	40.7178801
Longitude:	-73.9826389	Sourcemap scale:	24000
Horiz Acc measure:	3	Horiz Acc measure units:	seconds
Horiz Collection method:	Interpolated from map		
Horiz coord refsys:	NAD83	Vert measure val:	25
Vert measure units:	feet	Vertacc measure val:	10
Vert accmeasure units:	feet		
Vertcollection method:	Interpolated from topographic map		
Vert coord refsys:	NGVD29	Countrycode:	US
Aquifername:	Sand and gravel aquifers (glaciated regions)		
Formation type:	Sand		
Aquifer type:	Not Reported		
Construction date:	Not Reported	Welldepth:	61
Welldepth units:	ft	Wellholedepth:	Not Reported
Wellholedepth units:	Not Reported		

Ground-water levels, Number of Measurements: 0

A4
NW **FED USGS** **USGS40000829746**
1/4 - 1/2 Mile
Higher

Org. Identifier:	USGS-NY		
Formal name:	USGS New York Water Science Center		
Monloc Identifier:	USGS-404310073593401		
Monloc name:	NY 108		
Monloc type:	Well		
Monloc desc:	Not Reported		
Huc code:	Not Reported	Drainagearea value:	Not Reported
Drainagearea Units:	Not Reported	Contrib drainagearea:	Not Reported
Contrib drainagearea units:	Not Reported	Latitude:	40.7195468
Longitude:	-73.9923614	Sourcemap scale:	24000
Horiz Acc measure:	3	Horiz Acc measure units:	seconds
Horiz Collection method:	Interpolated from map		
Horiz coord refsys:	NAD83	Vert measure val:	45
Vert measure units:	feet	Vertacc measure val:	10
Vert accmeasure units:	feet		
Vertcollection method:	Interpolated from topographic map		
Vert coord refsys:	NGVD29	Countrycode:	US
Aquifername:	Not Reported		
Formation type:	Not Reported		

Aquifer type:	Not Reported		
Construction date:	Not Reported	Welldepth:	402
Welldepth units:	ft	Wellholedepth:	Not Reported
Wellholedepth units:	Not Reported		

Ground-water levels, Number of Measurements: 0

A5
NW
1/4 - 1/2 Mile
Higher

FED USGS **USGS40000829747**

Org. Identifier:	USGS-NY		
Formal name:	USGS New York Water Science Center		
Monloc Identifier:	USGS-404310073593402		
Monloc name:	NY 109		
Monloc type:	Well		
Monloc desc:	Not Reported		
Huc code:	Not Reported	Drainagearea value:	Not Reported
Drainagearea Units:	Not Reported	Contrib drainagearea:	Not Reported
Contrib drainagearea units:	Not Reported	Latitude:	40.7195468
Longitude:	-73.9923614	Sourcemap scale:	24000
Horiz Acc measure:	3	Horiz Acc measure units:	seconds
Horiz Collection method:	Interpolated from map		
Horiz coord refsys:	NAD83	Vert measure val:	45
Vert measure units:	feet	Vertacc measure val:	10
Vert accmeasure units:	feet		
Vertcollection method:	Interpolated from topographic map		
Vert coord refsys:	NGVD29	Countrycode:	US
Aquifername:	Not Reported		
Formation type:	Not Reported		
Aquifer type:	Not Reported		
Construction date:	Not Reported	Welldepth:	177
Welldepth units:	ft	Wellholedepth:	Not Reported
Wellholedepth units:	Not Reported		

Ground-water levels, Number of Measurements: 0

B6
WSW
1/4 - 1/2 Mile
Higher

FED USGS **USGS40000829562**

Org. Identifier:	USGS-NY		
Formal name:	USGS New York Water Science Center		
Monloc Identifier:	USGS-404256073593701		
Monloc name:	NY 189		
Monloc type:	Well		
Monloc desc:	ELDRIDGE ST-A		
Huc code:	Not Reported	Drainagearea value:	Not Reported
Drainagearea Units:	Not Reported	Contrib drainagearea:	Not Reported
Contrib drainagearea units:	Not Reported	Latitude:	40.7158802
Longitude:	-73.9932225	Sourcemap scale:	24000
Horiz Acc measure:	.1	Horiz Acc measure units:	seconds
Horiz Collection method:	Unknown		
Horiz coord refsys:	NAD83	Vert measure val:	43.54
Vert measure units:	feet	Vertacc measure val:	0.1
Vert accmeasure units:	feet		
Vertcollection method:	Unknown		
Vert coord refsys:	NGVD29	Countrycode:	US
Aquifername:	Not Reported		
Formation type:	Bedrock		

Aquifer type:	Not Reported		
Construction date:	Not Reported	Welldepth:	600.41
Welldepth units:	ft	Wellholedepth:	Not Reported
Wellholedepth units:	Not Reported		

Ground-water levels, Number of Measurements: 11

Date	Feet below Surface	Feet to Sealevel	Date	Feet below Surface	Feet to Sealevel
2005-02-14		2.64	2004-11-10		3.38
2004-10-17		3.40	2004-07-26		3.75
2004-04-19		3.83	2004-02-18		3.42
2003-08-27		3.56	2003-06-24		3.56
2002-10-09		3.18	2002-07-10		2.96
2002-06-25		2.92			

7
ESE **FED USGS** **USGS40000829538**
1/4 - 1/2 Mile
Lower

Org. Identifier:	USGS-NY		
Formal name:	USGS New York Water Science Center		
Monloc Identifier:	USGS-404254073585701		
Monloc name:	NY 53		
Monloc type:	Well		
Monloc desc:	Not Reported		
Huc code:	Not Reported	Drainagearea value:	Not Reported
Drainagearea Units:	Not Reported	Contrib drainagearea:	Not Reported
Contrib drainagearea units:	Not Reported	Latitude:	40.7151024
Longitude:	-73.9820833	Sourcemap scale:	24000
Horiz Acc measure:	3	Horiz Acc measure units:	seconds
Horiz Collection method:	Interpolated from map		
Horiz coord refsys:	NAD83	Vert measure val:	30
Vert measure units:	feet	Vertacc measure val:	10
Vert accmeasure units:	feet		
Vertcollection method:	Interpolated from topographic map		
Vert coord refsys:	NGVD29	Countrycode:	US
Aquifername:	Sand and gravel aquifers (glaciated regions)		
Formation type:	Sand and Gravel		
Aquifer type:	Not Reported		
Construction date:	Not Reported	Welldepth:	48
Welldepth units:	ft	Wellholedepth:	Not Reported
Wellholedepth units:	Not Reported		

Ground-water levels, Number of Measurements: 0

8
NNE **FED USGS** **USGS40000829835**
1/4 - 1/2 Mile
Lower

Org. Identifier:	USGS-NY		
Formal name:	USGS New York Water Science Center		
Monloc Identifier:	USGS-404317073591001		
Monloc name:	NY 20		
Monloc type:	Well		
Monloc desc:	Not Reported		
Huc code:	Not Reported	Drainagearea value:	Not Reported
Drainagearea Units:	Not Reported	Contrib drainagearea:	Not Reported
Contrib drainagearea units:	Not Reported	Latitude:	40.7214912
Longitude:	-73.9856946	Sourcemap scale:	24000

Horiz Acc measure:	3	Horiz Acc measure units:	seconds
Horiz Collection method:	Interpolated from map		
Horiz coord refsys:	NAD83	Vert measure val:	30
Vert measure units:	feet	Vertacc measure val:	10
Vert accmeasure units:	feet		
Vertcollection method:	Interpolated from topographic map		
Vert coord refsys:	NGVD29	Countrycode:	US
Aquifername:	Sand and gravel aquifers (glaciated regions)		
Formation type:	Sand		
Aquifer type:	Not Reported		
Construction date:	Not Reported	Welldepth:	43
Welldepth units:	ft	Wellholedepth:	Not Reported
Wellholedepth units:	Not Reported		

Ground-water levels, Number of Measurements: 0

B9
WSW **FED USGS** **USGS40000829530**
1/4 - 1/2 Mile
Higher

Org. Identifier:	USGS-NY		
Formal name:	USGS New York Water Science Center		
Monloc Identifier:	USGS-404253073593601		
Monloc name:	NY 201		
Monloc type:	Well		
Monloc desc:	ALLEN ST-A		
Huc code:	Not Reported	Drainagearea value:	Not Reported
Drainagearea Units:	Not Reported	Contrib drainagearea:	Not Reported
Contrib drainagearea units:	Not Reported	Latitude:	40.7148524
Longitude:	-73.9931392	Sourcemap scale:	24000
Horiz Acc measure:	.1	Horiz Acc measure units:	seconds
Horiz Collection method:	Transit, theodolite, or other surveying method		
Horiz coord refsys:	NAD83	Vert measure val:	42.26
Vert measure units:	feet	Vertacc measure val:	0.1
Vert accmeasure units:	feet		
Vertcollection method:	Level or other surveying method		
Vert coord refsys:	NGVD29	Countrycode:	US
Aquifername:	Not Reported		
Formation type:	Bedrock		
Aquifer type:	Not Reported		
Construction date:	Not Reported	Welldepth:	600
Welldepth units:	ft	Wellholedepth:	Not Reported
Wellholedepth units:	Not Reported		

Ground-water levels, Number of Measurements: 7

Date	Feet below Surface	Feet to Sealevel	Date	Feet below Surface	Feet to Sealevel
2005-02-14		3.15	2004-11-10		2.65
2004-10-14		2.25	2004-10-07		4.25
2004-07-26		4.31	2004-04-19		4.17
2004-02-18		4.05			

10
West **FED USGS** **USGS40000829657**
1/4 - 1/2 Mile
Higher

Org. Identifier:	USGS-NY		
Formal name:	USGS New York Water Science Center		
Monloc Identifier:	USGS-404304073594101		
Monloc name:	NY 148		
Monloc type:	Well		
Monloc desc:	Not Reported		
Huc code:	Not Reported	Drainagearea value:	Not Reported
Drainagearea Units:	Not Reported	Contrib drainagearea:	Not Reported
Contrib drainagearea units:	Not Reported	Latitude:	40.7178801
Longitude:	-73.9943059	Sourcemap scale:	24000
Horiz Acc measure:	3	Horiz Acc measure units:	seconds
Horiz Collection method:	Interpolated from map		
Horiz coord refsys:	NAD83	Vert measure val:	40
Vert measure units:	feet	Vertacc measure val:	10
Vert accmeasure units:	feet		
Vertcollection method:	Interpolated from topographic map		
Vert coord refsys:	NGVD29	Countrycode:	US
Aquifername:	Sand and gravel aquifers (glaciated regions)		
Formation type:	Sand		
Aquifer type:	Not Reported		
Construction date:	Not Reported	Welldepth:	35
Welldepth units:	ft	Wellholedepth:	Not Reported
Wellholedepth units:	Not Reported		

Ground-water levels, Number of Measurements: 0

A11
WNW
1/4 - 1/2 Mile
Higher

FED USGS **USGS40000829748**

Org. Identifier:	USGS-NY		
Formal name:	USGS New York Water Science Center		
Monloc Identifier:	USGS-404310073593701		
Monloc name:	NY 175		
Monloc type:	Well		
Monloc desc:	FORSYTH ST-A		
Huc code:	Not Reported	Drainagearea value:	Not Reported
Drainagearea Units:	Not Reported	Contrib drainagearea:	Not Reported
Contrib drainagearea units:	Not Reported	Latitude:	40.7198245
Longitude:	-73.9934726	Sourcemap scale:	24000
Horiz Acc measure:	.1	Horiz Acc measure units:	seconds
Horiz Collection method:	Unknown		
Horiz coord refsys:	NAD83	Vert measure val:	40.31
Vert measure units:	feet	Vertacc measure val:	0.1
Vert accmeasure units:	feet		
Vertcollection method:	Unknown		
Vert coord refsys:	NGVD29	Countrycode:	US
Aquifername:	Not Reported		
Formation type:	Bedrock		
Aquifer type:	Not Reported		
Construction date:	Not Reported	Welldepth:	600.87
Welldepth units:	ft	Wellholedepth:	Not Reported
Wellholedepth units:	Not Reported		

Ground-water levels, Number of Measurements: 3

Date	Feet below Surface	Feet to Sealevel	Date	Feet below Surface	Feet to Sealevel
2002-10-09		3.24	2002-07-09		3.11
2002-06-25		3.08			

12
North
1/4 - 1/2 Mile
Higher

FED USGS **USGS40000829884**

Org. Identifier:	USGS-NY		
Formal name:	USGS New York Water Science Center		
Monloc Identifier:	USGS-404320073591901		
Monloc name:	NY 18		
Monloc type:	Well		
Monloc desc:	Not Reported		
Huc code:	Not Reported	Drainagearea value:	Not Reported
Drainagearea Units:	Not Reported	Contrib drainagearea:	Not Reported
Contrib drainagearea units:	Not Reported	Latitude:	40.7223245
Longitude:	-73.9881946	Sourcemap scale:	24000
Horiz Acc measure:	3	Horiz Acc measure units:	seconds
Horiz Collection method:	Interpolated from map		
Horiz coord refsys:	NAD83	Vert measure val:	40
Vert measure units:	feet	Vertacc measure val:	10
Vert accmeasure units:	feet		
Vertcollection method:	Interpolated from topographic map		
Vert coord refsys:	NGVD29	Countrycode:	US
Aquifername:	Sand and gravel aquifers (glaciated regions)		
Formation type:	Sand		
Aquifer type:	Not Reported		
Construction date:	Not Reported	Welldepth:	46
Welldepth units:	ft	Wellholedepth:	Not Reported
Wellholedepth units:	Not Reported		

Ground-water levels, Number of Measurements: 0

C13
SW
1/4 - 1/2 Mile
Higher

FED USGS **USGS40000829453**

Org. Identifier:	USGS-NY		
Formal name:	USGS New York Water Science Center		
Monloc Identifier:	USGS-404245073593301		
Monloc name:	NY 174. 1		
Monloc type:	Well		
Monloc desc:	PIKE ST-B		
Huc code:	02030101	Drainagearea value:	Not Reported
Drainagearea Units:	Not Reported	Contrib drainagearea:	Not Reported
Contrib drainagearea units:	Not Reported	Latitude:	40.7128386
Longitude:	-73.992228	Sourcemap scale:	24000
Horiz Acc measure:	.01	Horiz Acc measure units:	seconds
Horiz Collection method:	Transit, theodolite, or other surveying method		
Horiz coord refsys:	NAD83	Vert measure val:	33.00
Vert measure units:	feet	Vertacc measure val:	.01
Vert accmeasure units:	feet		
Vertcollection method:	Level or other surveying method		
Vert coord refsys:	NGVD29	Countrycode:	US
Aquifername:	New England crystalline-rock aquifers		
Formation type:	Basement Complex		

Aquifer type:	Not Reported		
Construction date:	20020816	Welldepth:	601.5
Welldepth units:	ft	Wellholedepth:	601.5
Wellholedepth units:	ft		

Ground-water levels, Number of Measurements: 18

Date	Feet below Surface	Feet to Sealevel	Date	Feet below Surface	Feet to Sealevel
2005-02-09		2.06	2004-11-29		1.69
2004-11-10		0.99	2004-10-13		1.40
2004-10-04		2.63	2004-07-26		2.50
2004-06-28		2.33	2004-04-19		2.59
2004-02-18		2.33	2004-01-07		1.81
2003-11-21		2.26			
Note: Water level was affected by tide stage.					
2003-10-08		2.29			
Note: Water level was affected by tide stage.					
2003-10-01		2.60			
Note: Water level was affected by tide stage.					
2003-09-18		2.70			
Note: Water level was affected by tide stage.					
2003-09-15		2.58			
Note: Water level was affected by tide stage.					
2003-08-27		2.30			
Note: Water level was affected by tide stage.					
2003-06-24		2.58			
Note: Water level was affected by tide stage.					
2002-10-09		2.69			

C14
SW
1/4 - 1/2 Mile
Lower

FED USGS **USGS40000829434**

Org. Identifier:	USGS-NY		
Formal name:	USGS New York Water Science Center		
Monloc Identifier:	USGS-404244073593101		
Monloc name:	NY 196. 1		
Monloc type:	Well		
Monloc desc:	MADISON ST-A		
Huc code:	02030101	Drainagearea value:	Not Reported
Drainagearea Units:	Not Reported	Contrib drainagearea:	Not Reported
Contrib drainagearea units:	Not Reported	Latitude:	40.7124052
Longitude:	-73.991728	Sourcemap scale:	24000
Horiz Acc measure:	.01	Horiz Acc measure units:	seconds
Horiz Collection method:	Transit, theodolite, or other surveying method		
Horiz coord refsys:	NAD83	Vert measure val:	28.91
Vert measure units:	feet	Vertacc measure val:	.01
Vert accmeasure units:	feet		
Vertcollection method:	Level or other surveying method		
Vert coord refsys:	NGVD29	Countrycode:	US
Aquifername:	New England crystalline-rock aquifers		
Formation type:	Basement Complex		

Aquifer type:	Not Reported		
Construction date:	20020705	Welldepth:	600.2
Welldepth units:	ft	Wellholedepth:	600.2
Wellholedepth units:	ft		

Ground-water levels, Number of Measurements: 10

Date	Feet below Surface	Feet to Sealevel	Date	Feet below Surface	Feet to Sealevel
2005-02-09		1.21			
Note: Water level was affected by tide stage.					
2004-11-10		0.76			
Note: Water level was affected by tide stage.					
2004-10-04		1.73	2004-07-26		0.83
2004-04-19		3.36	2004-02-18		1.07
2003-09-15		1.71			
Note: Water level was affected by tide stage.					
2003-08-27		4.49			
Note: Water level was affected by tide stage.					
2003-01-09		4.73	2002-10-09		5.72

C15
SW
1/4 - 1/2 Mile
Higher

FED USGS **USGS40000829459**

Org. Identifier:	USGS-NY		
Formal name:	USGS New York Water Science Center		
Monloc Identifier:	USGS-404246073593501		
Monloc name:	NY 187		
Monloc type:	Well		
Monloc desc:	PIKE ST-A		
Huc code:	Not Reported	Drainagearea value:	Not Reported
Drainagearea Units:	Not Reported	Contrib drainagearea:	Not Reported
Contrib drainagearea units:	Not Reported	Latitude:	40.7130191
Longitude:	-73.9927503	Sourcemap scale:	24000
Horiz Acc measure:	.1	Horiz Acc measure units:	seconds
Horiz Collection method:	Unknown		
Horiz coord refsys:	NAD83	Vert measure val:	35.10
Vert measure units:	feet	Vertacc measure val:	0.1
Vert accmeasure units:	feet		
Vertcollection method:	Unknown		
Vert coord refsys:	NGVD29	Countrycode:	US
Aquifername:	Not Reported		
Formation type:	Bedrock		
Aquifer type:	Not Reported		
Construction date:	Not Reported	Welldepth:	603.07
Welldepth units:	ft	Wellholedepth:	Not Reported
Wellholedepth units:	Not Reported		

Ground-water levels, Number of Measurements: 12

Date	Feet below Surface	Feet to Sealevel	Date	Feet below Surface	Feet to Sealevel
2005-02-09		1.32	2004-11-10		1.45
2004-07-26		1.54	2004-04-19		4.68
2004-02-18		4.13			
2003-10-22		4.44			
Note: Water level was affected by tide stage.					

Ground-water levels, continued.

Date	Feet below Surface	Feet to Sealevel	Date	Feet below Surface	Feet to Sealevel
2003-10-22		4.43			
Note: Water level was affected by tide stage.					
2003-09-15		4.70			
Note: Water level was affected by tide stage.					
2003-08-27		4.56			
Note: Water level was affected by tide stage.					
2003-06-24		4.80			
Note: Water level was affected by tide stage.					
2002-10-09		4.84	2002-06-25		4.57

C16
SW **FED USGS** **USGS40000829460**
1/4 - 1/2 Mile
Higher

Org. Identifier:	USGS-NY		
Formal name:	USGS New York Water Science Center		
Monloc Identifier:	USGS-404246073593502		
Monloc name:	NY 238. 1		
Monloc type:	Well		
Monloc desc:	PIKE-W		
Huc code:	02030101	Drainagearea value:	Not Reported
Drainagearea Units:	Not Reported	Contrib drainagearea:	Not Reported
Contrib drainagearea units:	Not Reported	Latitude:	40.7130191
Longitude:	-73.9927503	Sourcemap scale:	24000
Horiz Acc measure:	.1	Horiz Acc measure units:	seconds
Horiz Collection method:	Transit, theodolite, or other surveying method		
Horiz coord refsys:	NAD83	Vert measure val:	35.10
Vert measure units:	feet	Vertacc measure val:	0.1
Vert accmeasure units:	feet		
Vertcollection method:	Level or other surveying method		
Vert coord refsys:	NGVD29	Countrycode:	US
Aquifername:	Sand and gravel aquifers (glaciated regions)		
Formation type:	Pleistocene Series		
Aquifer type:	Not Reported		
Construction date:	Not Reported	Welldepth:	34.92
Welldepth units:	ft	Wellholedepth:	Not Reported
Wellholedepth units:	Not Reported		

Ground-water levels, Number of Measurements: 0

D17
WSW **FED USGS** **USGS40000829499**
1/4 - 1/2 Mile
Higher

Org. Identifier:	USGS-NY		
Formal name:	USGS New York Water Science Center		
Monloc Identifier:	USGS-404250073593901		
Monloc name:	NY 182		
Monloc type:	Well		
Monloc desc:	FORSYTH ST-B		
Huc code:	Not Reported	Drainagearea value:	Not Reported
Drainagearea Units:	Not Reported	Contrib drainagearea:	Not Reported
Contrib drainagearea units:	Not Reported	Latitude:	40.714158
Longitude:	-73.9939726	Sourcemap scale:	24000

Horiz Acc measure:	.1	Horiz Acc measure units:	seconds
Horiz Collection method:	Unknown		
Horiz coord refsys:	NAD83	Vert measure val:	38.50
Vert measure units:	feet	Vertacc measure val:	0.1
Vert accmeasure units:	feet		
Vertcollection method:	Unknown		
Vert coord refsys:	NGVD29	Countrycode:	US
Aquifername:	Not Reported		
Formation type:	Bedrock		
Aquifer type:	Not Reported		
Construction date:	Not Reported	Welldepth:	600
Welldepth units:	ft	Wellholedepth:	Not Reported
Wellholedepth units:	Not Reported		

Ground-water levels, Number of Measurements: 11

Date	Feet below Surface	Feet to Sealevel	Date	Feet below Surface	Feet to Sealevel
2005-02-14		-0.02	2004-11-10		1.27
2004-10-13		2.25	2004-07-26		2.37
2004-04-19		2.45	2004-02-18		2.07
2003-08-27		1.58	2003-06-24		2.69
2002-10-09		2.61	2002-07-10		2.27
2002-06-25		2.19			

18
SSW **FED USGS** **USGS40000829398**
1/4 - 1/2 Mile
Lower

Org. Identifier:	USGS-NY		
Formal name:	USGS New York Water Science Center		
Monloc Identifier:	USGS-404240073592501		
Monloc name:	NY 190. 1		
Monloc type:	Well		
Monloc desc:	CHERRY ST-A		
Huc code:	02030101	Drainagearea value:	Not Reported
Drainagearea Units:	Not Reported	Contrib drainagearea:	Not Reported
Contrib drainagearea units:	Not Reported	Latitude:	40.7112636
Longitude:	-73.9901197	Sourcemap scale:	24000
Horiz Acc measure:	.01	Horiz Acc measure units:	seconds
Horiz Collection method:	Transit, theodolite, or other surveying method		
Horiz coord refsys:	NAD83	Vert measure val:	12.99
Vert measure units:	feet	Vertacc measure val:	.01
Vert accmeasure units:	feet		
Vertcollection method:	Level or other surveying method		
Vert coord refsys:	NGVD29	Countrycode:	US
Aquifername:	New England crystalline-rock aquifers		
Formation type:	Basement Complex		
Aquifer type:	Not Reported		
Construction date:	20020726	Welldepth:	600
Welldepth units:	ft	Wellholedepth:	600
Wellholedepth units:	ft		

Ground-water levels, Number of Measurements: 11

Date	Feet below Surface	Feet to Sealevel	Date	Feet below Surface	Feet to Sealevel
2005-02-09		2.06	2004-11-10		1.54

Ground-water levels, continued.

Date	Feet below Surface	Feet to Sealevel	Date	Feet below Surface	Feet to Sealevel
2004-07-26		1.39	2004-04-19		1.71
2004-02-18		1.13			
2003-10-01		2.56			
Note: Water level was affected by tide stage.					
2003-09-15		2.56			
Note: Water level was affected by tide stage.					
2003-08-27		1.16			
Note: Water level was affected by tide stage.					
2003-06-24		1.43			
Note: Water level was affected by tide stage.					
2003-01-09		4.55	2002-10-09		5.53

E19
WNW **FED USGS** **USGS40000829749**
1/4 - 1/2 Mile
Higher

Org. Identifier:	USGS-NY		
Formal name:	USGS New York Water Science Center		
Monloc Identifier:	USGS-404310073594201		
Monloc name:	NY 169. 1		
Monloc type:	Well		
Monloc desc:	BROOME STREET-B		
Huc code:	02030101	Drainagearea value:	Not Reported
Drainagearea Units:	Not Reported	Contrib drainagearea:	Not Reported
Contrib drainagearea units:	Not Reported	Latitude:	40.7197245
Longitude:	-73.9947087	Sourcemap scale:	24000
Horiz Acc measure:	.01	Horiz Acc measure units:	seconds
Horiz Collection method:	Transit, theodolite, or other surveying method		
Horiz coord refsys:	NAD83	Vert measure val:	38.57
Vert measure units:	feet	Vertacc measure val:	.01
Vert accmeasure units:	feet		
Vertcollection method:	Level or other surveying method		
Vert coord refsys:	NGVD29	Countrycode:	US
Aquifername:	New England crystalline-rock aquifers		
Formation type:	Basement Complex		
Aquifer type:	Not Reported		
Construction date:	20010405	Welldepth:	664.82
Welldepth units:	ft	Wellholedepth:	664.82
Wellholedepth units:	ft		

Ground-water levels, Number of Measurements: 12

Date	Feet below Surface	Feet to Sealevel	Date	Feet below Surface	Feet to Sealevel
2005-02-14		4.15	2004-11-10		5.67
2004-07-26		6.06	2004-04-19		5.71
2004-02-18		5.50	2003-09-24		5.99
2003-08-27		6.19	2003-06-24		6.15
2002-10-09		5.81	2002-06-25		6.09
2002-04-03		6.03	2002-01-09		5.90

Map ID Direction Distance Elevation	Database	EDR ID Number
20 **NE** **1/4 - 1/2 Mile** **Lower**	**FED USGS**	**USGS40000829824**

Org. Identifier:	USGS-NY		
Formal name:	USGS New York Water Science Center		
Monloc Identifier:	USGS-404316073585501		
Monloc name:	NY 77		
Monloc type:	Well		
Monloc desc:	Not Reported		
Huc code:	Not Reported	Drainagearea value:	Not Reported
Drainagearea Units:	Not Reported	Contrib drainagearea:	Not Reported
Contrib drainagearea units:	Not Reported	Latitude:	40.7212134
Longitude:	-73.9815278	Sourcemap scale:	24000
Horiz Acc measure:	3	Horiz Acc measure units:	seconds
Horiz Collection method:	Interpolated from map		
Horiz coord refsys:	NAD83	Vert measure val:	20
Vert measure units:	feet	Vertacc measure val:	10
Vert accmeasure units:	feet		
Vertcollection method:	Interpolated from topographic map		
Vert coord refsys:	NGVD29	Countrycode:	US
Aquifername:	Sand and gravel aquifers (glaciated regions)		
Formation type:	Sand		
Aquifer type:	Not Reported		
Construction date:	Not Reported	Welldepth:	60
Welldepth units:	ft	Wellholedepth:	Not Reported
Wellholedepth units:	Not Reported		

Ground-water levels, Number of Measurements: 0

D21 **SW** **1/4 - 1/2 Mile** **Higher**	**FED USGS**	**USGS40000829461**	

Org. Identifier:	USGS-NY		
Formal name:	USGS New York Water Science Center		
Monloc Identifier:	USGS-404246073594001		
Monloc name:	NY 200		
Monloc type:	Well		
Monloc desc:	HENRY ST-A		
Huc code:	Not Reported	Drainagearea value:	Not Reported
Drainagearea Units:	Not Reported	Contrib drainagearea:	Not Reported
Contrib drainagearea units:	Not Reported	Latitude:	40.7131302
Longitude:	-73.9941392	Sourcemap scale:	24000
Horiz Acc measure:	.1	Horiz Acc measure units:	seconds
Horiz Collection method:	Unknown		
Horiz coord refsys:	NAD83	Vert measure val:	36.09
Vert measure units:	feet	Vertacc measure val:	0.1
Vert accmeasure units:	feet		
Vertcollection method:	Unknown		
Vert coord refsys:	NGVD29	Countrycode:	US
Aquifername:	Not Reported		
Formation type:	Bedrock		

Aquifer type:	Not Reported		
Construction date:	Not Reported	Welldepth:	604.65
Welldepth units:	ft	Wellholedepth:	Not Reported
Wellholedepth units:	Not Reported		

Ground-water levels, Number of Measurements: 4

Date	Feet below Surface	Feet to Sealevel	Date	Feet below Surface	Feet to Sealevel
2002-10-09		2.44	2002-07-09		2.07
2002-06-25		1.96	2002-04-03		2.17

22
North
1/4 - 1/2 Mile
Higher

FED USGS **USGS40000829947**

Org. Identifier:	USGS-NY		
Formal name:	USGS New York Water Science Center		
Monloc Identifier:	USGS-404324073591601		
Monloc name:	NY 67		
Monloc type:	Well		
Monloc desc:	Not Reported		
Huc code:	Not Reported	Drainagearea value:	Not Reported
Drainagearea Units:	Not Reported	Contrib drainagearea:	Not Reported
Contrib drainagearea units:	Not Reported	Latitude:	40.7234356
Longitude:	-73.9873613	Sourcemap scale:	24000
Horiz Acc measure:	3	Horiz Acc measure units:	seconds
Horiz Collection method:	Interpolated from map		
Horiz coord refsys:	NAD83	Vert measure val:	35
Vert measure units:	feet	Vertacc measure val:	10
Vert accmeasure units:	feet		
Vertcollection method:	Interpolated from topographic map		
Vert coord refsys:	NGVD29	Countrycode:	US
Aquifername:	Sand and gravel aquifers (glaciated regions)		
Formation type:	Sand		
Aquifer type:	Not Reported		
Construction date:	Not Reported	Welldepth:	22
Welldepth units:	ft	Wellholedepth:	Not Reported
Wellholedepth units:	Not Reported		

Ground-water levels, Number of Measurements: 0

F23
SW
1/4 - 1/2 Mile
Lower

FED USGS **USGS40000829429**

Org. Identifier:	USGS-NY		
Formal name:	USGS New York Water Science Center		
Monloc Identifier:	USGS-404243073593801		
Monloc name:	NY 217. 1		
Monloc type:	Well		
Monloc desc:	MADISON ST-B		
Huc code:	02030101	Drainagearea value:	Not Reported
Drainagearea Units:	Not Reported	Contrib drainagearea:	Not Reported
Contrib drainagearea units:	Not Reported	Latitude:	40.7123108
Longitude:	-73.9935198	Sourcemap scale:	24000

Horiz Acc measure:	.01	Horiz Acc measure units:	seconds
Horiz Collection method:	Transit, theodolite, or other surveying method		
Horiz coord refsys:	NAD83	Vert measure val:	33.20
Vert measure units:	feet	Vertacc measure val:	.01
Vert accmeasure units:	feet		
Vertcollection method:	Level or other surveying method		
Vert coord refsys:	NGVD29	Countrycode:	US
Aquifername:	New England crystalline-rock aquifers		
Formation type:	Basement Complex		
Aquifer type:	Not Reported		
Construction date:	20020906	Welldepth:	603
Welldepth units:	ft	Wellholedepth:	603
Wellholedepth units:	ft		

Ground-water levels, Number of Measurements: 6

Date	Feet below Surface	Feet to Sealevel	Date	Feet below Surface	Feet to Sealevel
2005-02-14		1.28	2004-11-10		1.38
2004-10-07		5.30	2004-07-26		5.48
2004-04-19		5.52	2004-02-18		5.38

G24
SSE **FED USGS** **USGS40000829374**
1/4 - 1/2 Mile
Lower

Org. Identifier:	USGS-NY		
Formal name:	USGS New York Water Science Center		
Monloc Identifier:	USGS-404238073590801		
Monloc name:	NY 153		
Monloc type:	Well		
Monloc desc:	Not Reported		
Huc code:	Not Reported	Drainagearea value:	Not Reported
Drainagearea Units:	Not Reported	Contrib drainagearea:	Not Reported
Contrib drainagearea units:	Not Reported	Latitude:	40.7106581
Longitude:	-73.985139	Sourcemap scale:	24000
Horiz Acc measure:	3	Horiz Acc measure units:	seconds
Horiz Collection method:	Interpolated from map		
Horiz coord refsys:	NAD83	Vert measure val:	20
Vert measure units:	feet	Vertacc measure val:	10
Vert accmeasure units:	feet		
Vertcollection method:	Interpolated from topographic map		
Vert coord refsys:	NGVD29	Countrycode:	US
Aquifername:	Sand and gravel aquifers (glaciated regions)		
Formation type:	Sand		
Aquifer type:	Not Reported		
Construction date:	Not Reported	Welldepth:	60
Welldepth units:	ft	Wellholedepth:	Not Reported
Wellholedepth units:	Not Reported		

Ground-water levels, Number of Measurements: 0

E25
WNW **FED USGS** **USGS40000829780**
1/4 - 1/2 Mile
Higher

Org. Identifier:	USGS-NY		
Formal name:	USGS New York Water Science Center		
Monloc Identifier:	USGS-404312073594401		
Monloc name:	NY 178. 1		
Monloc type:	Well		
Monloc desc:	ELIZABETH ST-A		
Huc code:	02030101	Drainagearea value:	Not Reported
Drainagearea Units:	Not Reported	Contrib drainagearea:	Not Reported
Contrib drainagearea units:	Not Reported	Latitude:	40.7201329
Longitude:	-73.9952337	Sourcemap scale:	24000
Horiz Acc measure:	.01	Horiz Acc measure units:	seconds
Horiz Collection method:	Transit, theodolite, or other surveying method		
Horiz coord refsys:	NAD83	Vert measure val:	37.88
Vert measure units:	feet	Vertacc measure val:	.01
Vert accmeasure units:	feet		
Vertcollection method:	Level or other surveying method		
Vert coord refsys:	NGVD29	Countrycode:	US
Aquifername:	New England crystalline-rock aquifers		
Formation type:	Basement Complex		
Aquifer type:	Not Reported		
Construction date:	20020718	Welldepth:	600
Welldepth units:	ft	Wellholedepth:	600
Wellholedepth units:	ft		

Ground-water levels, Number of Measurements: 9

Date	Feet below Surface	Feet to Sealevel	Date	Feet below Surface	Feet to Sealevel
2005-02-14		2.18	2004-11-10		4.24
2004-07-26		4.57	2004-04-19		4.30
2004-02-18		4.08	2003-09-24		4.02
2003-08-27		4.23	2003-06-24		4.24
2002-10-09		3.77			

F26
SW
1/4 - 1/2 Mile
Lower

FED USGS **USGS40000829419**

Org. Identifier:	USGS-NY		
Formal name:	USGS New York Water Science Center		
Monloc Identifier:	USGS-404242073593701		
Monloc name:	NY 188		
Monloc type:	Well		
Monloc desc:	MONROE ST-3		
Huc code:	Not Reported	Drainagearea value:	Not Reported
Drainagearea Units:	Not Reported	Contrib drainagearea:	Not Reported
Contrib drainagearea units:	Not Reported	Latitude:	40.7118525
Longitude:	-73.9932225	Sourcemap scale:	24000
Horiz Acc measure:	.1	Horiz Acc measure units:	seconds
Horiz Collection method:	Unknown		
Horiz coord refsys:	NAD83	Vert measure val:	28.34
Vert measure units:	feet	Vertacc measure val:	0.1
Vert accmeasure units:	feet		
Vertcollection method:	Level or other surveying method		
Vert coord refsys:	NGVD29	Countrycode:	US
Aquifername:	Not Reported		
Formation type:	Bedrock		

Aquifer type:	Not Reported		
Construction date:	Not Reported	Welldepth:	679.09
Welldepth units:	ft	Wellholedepth:	Not Reported
Wellholedepth units:	Not Reported		

Ground-water levels, Number of Measurements: 9

Date	Feet below Surface	Feet to Sealevel	Date	Feet below Surface	Feet to Sealevel
2005-02-14		1.42	2004-04-19		4.24
2004-02-18		1.89	2003-08-27		2.13
2003-06-24		2.36	2003-01-08		3.36
2002-10-09		3.61	2002-06-25		3.40
2002-04-03		4.44			

F27
SW
1/4 - 1/2 Mile
Lower

FED USGS **USGS40000829420**

Org. Identifier:	USGS-NY		
Formal name:	USGS New York Water Science Center		
Monloc Identifier:	USGS-404242073593702		
Monloc name:	NY 194		
Monloc type:	Well		
Monloc desc:	MONROE STREET-4		
Huc code:	Not Reported	Drainagearea value:	Not Reported
Drainagearea Units:	Not Reported	Contrib drainagearea:	Not Reported
Contrib drainagearea units:	Not Reported	Latitude:	40.7117691
Longitude:	-73.9931948	Sourcemap scale:	24000
Horiz Acc measure:	1	Horiz Acc measure units:	minutes
Horiz Collection method:	Unknown		
Horiz coord refsys:	NAD83	Vert measure val:	28.57
Vert measure units:	feet	Vertacc measure val:	0.1
Vert accmeasure units:	feet		
Vertcollection method:	Level or other surveying method		
Vert coord refsys:	NGVD29	Countrycode:	US
Aquifername:	Not Reported		
Formation type:	Bedrock		
Aquifer type:	Not Reported		
Construction date:	Not Reported	Welldepth:	214.22
Welldepth units:	ft	Wellholedepth:	Not Reported
Wellholedepth units:	Not Reported		

Ground-water levels, Number of Measurements: 10

Date	Feet below Surface	Feet to Sealevel	Date	Feet below Surface	Feet to Sealevel
2004-11-29		1.33	2004-10-19		2.29
2004-08-25		2.04	2004-02-18		1.81
2003-09-15		2.54			
Note: Water level was affected by tide stage.					
2003-08-27		2.37	2003-06-24		2.16
2002-10-09		2.41	2002-06-25		1.78
2002-04-03		1.96			

Map ID Direction Distance Elevation	Database	EDR ID Number
28 **South** **1/4 - 1/2 Mile** **Lower**	**FED USGS**	**USGS40000829353**

Org. Identifier:	USGS-NY		
Formal name:	USGS New York Water Science Center		
Monloc Identifier:	USGS-404236073592201		
Monloc name:	NY 177. 1		
Monloc type:	Well		
Monloc desc:	SOUTH ST-A		
Huc code:	02030101	Drainagearea value:	Not Reported
Drainagearea Units:	Not Reported	Contrib drainagearea:	Not Reported
Contrib drainagearea units:	Not Reported	Latitude:	40.7102831
Longitude:	-73.9891808	Sourcemap scale:	24000
Horiz Acc measure:	.01	Horiz Acc measure units:	seconds
Horiz Collection method:	Transit, theodolite, or other surveying method		
Horiz coord refsys:	NAD83	Vert measure val:	6.25
Vert measure units:	feet	Vertacc measure val:	.01
Vert accmeasure units:	feet		
Vertcollection method:	Level or other surveying method		
Vert coord refsys:	NGVD29	Countrycode:	US
Aquifername:	New England crystalline-rock aquifers		
Formation type:	Basement Complex		
Aquifer type:	Not Reported		
Construction date:	20020603	Welldepth:	600
Welldepth units:	ft	Wellholedepth:	600
Wellholedepth units:	ft		

Ground-water levels, Number of Measurements: 19

Date	Feet below Surface	Feet to Sealevel	Date	Feet below Surface	Feet to Sealevel
2005-02-09		5.65	2004-11-29		4.50
2004-11-10		4.39	2004-07-26		4.23
2004-06-28		2.55	2004-04-19		5.80
2004-02-18		4.10	2004-01-07		1.26
2003-11-21		2.08			
Note: Water level was affected by tide stage.					
2003-10-08		1.10			
Note: Water level was affected by tide stage.					
2003-10-01		2.68			
Note: Water level was affected by tide stage.					
2003-09-29		5.39			
Note: Water level was affected by tide stage.					
2003-09-19		4.67			
Note: Water level was affected by tide stage.					
2003-09-15		5.34			
Note: Water level was affected by tide stage.					
2003-08-27		2.69			
Note: Water level was affected by tide stage.					
2003-06-24		3.02			
Note: Water level was affected by tide stage.					
2003-01-09		3.14	2002-10-09		4.20
2002-06-25		2.48			

Map ID Direction Distance Elevation	Database	EDR ID Number
F29 **SW** **1/4 - 1/2 Mile** **Lower**	**FED USGS**	**USGS40000829410**

Org. Identifier:	USGS-NY		
Formal name:	USGS New York Water Science Center		
Monloc Identifier:	USGS-404241073593701		
Monloc name:	NY 173		
Monloc type:	Well		
Monloc desc:	MONROE ST-1		
Huc code:	Not Reported	Drainagearea value:	Not Reported
Drainagearea Units:	Not Reported	Contrib drainagearea:	Not Reported
Contrib drainagearea units:	Not Reported	Latitude:	40.7117414
Longitude:	-73.9933614	Sourcemap scale:	24000
Horiz Acc measure:	.1	Horiz Acc measure units:	seconds
Horiz Collection method:	Unknown		
Horiz coord refsys:	NAD83	Vert measure val:	27.39
Vert measure units:	feet	Vertacc measure val:	.01
Vert accmeasure units:	feet		
Vertcollection method:	Level or other surveying method		
Vert coord refsys:	NGVD29	Countrycode:	US
Aquifername:	Not Reported		
Formation type:	Bedrock		
Aquifer type:	Not Reported		
Construction date:	Not Reported	Welldepth:	677
Welldepth units:	ft	Wellholedepth:	Not Reported
Wellholedepth units:	Not Reported		

Ground-water levels, Number of Measurements: 14

Date	Feet below Surface	Feet to Sealevel	Date	Feet below Surface	Feet to Sealevel
2004-11-29		0.68	2004-11-10		0.35
2004-08-25		0.78	2004-07-26		0.99
2004-04-19		1.06	2004-02-18		0.67
2003-09-15		1.18			
Note: Water level was affected by tide stage.					
2003-08-27		0.87	2003-06-24		1.07
2003-01-08		3.22	2002-10-09		3.34
2002-06-25		2.58	2002-04-03		2.92
2002-01-09		9.39			

F30 **SW** **1/4 - 1/2 Mile** **Lower**	**FED USGS**	**USGS40000829411**	

Org. Identifier:	USGS-NY		
Formal name:	USGS New York Water Science Center		
Monloc Identifier:	USGS-404241073593702		
Monloc name:	NY 181		
Monloc type:	Well		
Monloc desc:	MONROE ST-2		
Huc code:	Not Reported	Drainagearea value:	Not Reported
Drainagearea Units:	Not Reported	Contrib drainagearea:	Not Reported
Contrib drainagearea units:	Not Reported	Latitude:	40.7116025
Longitude:	-73.9932225	Sourcemap scale:	24000

Horiz Acc measure:	.1	Horiz Acc measure units:	seconds
Horiz Collection method:	Unknown		
Horiz coord refsys:	NAD83	Vert measure val:	26.44
Vert measure units:	feet	Vertacc measure val:	0.1
Vert accmeasure units:	feet		
Vertcollection method:	Level or other surveying method		
Vert coord refsys:	NGVD29	Countrycode:	US
Aquifername:	Not Reported		
Formation type:	Bedrock		
Aquifer type:	Not Reported		
Construction date:	Not Reported	Welldepth:	673.6
Welldepth units:	ft	Wellholedepth:	Not Reported
Wellholedepth units:	Not Reported		

Ground-water levels, Number of Measurements: 14

Date	Feet below Surface	Feet to Sealevel	Date	Feet below Surface	Feet to Sealevel
2004-11-29		1.27	2004-11-10		0.81
2004-10-19		1.79	2004-08-25		1.27
2004-07-26		1.35	2004-04-19		1.82
2004-02-18		0.74			
2003-09-15		0.80			
Note: Water level was affected by tide stage.					
2003-08-27		0.92	2003-06-24		0.92
2003-01-08		2.84	2002-10-09		3.15
2002-06-25		1.88	2002-04-03		3.16

31
WSW **FED USGS** **USGS40000829507**
1/4 - 1/2 Mile
Higher

Org. Identifier:	USGS-NY		
Formal name:	USGS New York Water Science Center		
Monloc Identifier:	USGS-404251073594801		
Monloc name:	NY 203. 1		
Monloc type:	Well		
Monloc desc:	DIVISION ST-A		
Huc code:	02030101	Drainagearea value:	Not Reported
Drainagearea Units:	Not Reported	Contrib drainagearea:	Not Reported
Contrib drainagearea units:	Not Reported	Latitude:	40.7142858
Longitude:	-73.9962949	Sourcemap scale:	24000
Horiz Acc measure:	.01	Horiz Acc measure units:	seconds
Horiz Collection method:	Transit, theodolite, or other surveying method		
Horiz coord refsys:	NAD83	Vert measure val:	42.32
Vert measure units:	feet	Vertacc measure val:	.01
Vert accmeasure units:	feet		
Vertcollection method:	Level or other surveying method		
Vert coord refsys:	NGVD29	Countrycode:	US
Aquifername:	New England crystalline-rock aquifers		
Formation type:	Basement Complex		
Aquifer type:	Not Reported		
Construction date:	20020927	Welldepth:	604.3
Welldepth units:	ft	Wellholedepth:	604.3
Wellholedepth units:	ft		

Ground-water levels, Number of Measurements: 6

Date	Feet below Surface	Feet to Sealevel	Date	Feet below Surface	Feet to Sealevel
2005-02-14		0.60	2004-11-10		1.61
2004-10-13		1.92	2004-07-26		2.06
2004-04-19		2.11	2004-02-18		1.72

32
ESE **FED USGS** **USGS40000829486**
1/4 - 1/2 Mile
Lower

Org. Identifier:	USGS-NY		
Formal name:	USGS New York Water Science Center		
Monloc Identifier:	USGS-404249073584601		
Monloc name:	NY 146		
Monloc type:	Well		
Monloc desc:	Not Reported		
Huc code:	Not Reported	Drainagearea value:	Not Reported
Drainagearea Units:	Not Reported	Contrib drainagearea:	Not Reported
Contrib drainagearea units:	Not Reported	Latitude:	40.7137136
Longitude:	-73.9790277	Sourcemap scale:	24000
Horiz Acc measure:	3	Horiz Acc measure units:	seconds
Horiz Collection method:	Interpolated from map		
Horiz coord refsys:	NAD83	Vert measure val:	15
Vert measure units:	feet	Vertacc measure val:	5
Vert accmeasure units:	feet		
Vertcollection method:	Interpolated from topographic map		
Vert coord refsys:	NGVD29	Countrycode:	US
Aquifername:	Sand and gravel aquifers (glaciated regions)		
Formation type:	Sand		
Aquifer type:	Not Reported		
Construction date:	Not Reported	Welldepth:	48
Welldepth units:	ft	Wellholedepth:	Not Reported
Wellholedepth units:	Not Reported		

Ground-water levels, Number of Measurements: 0

G33
SSE **FRDS PWS** **NY0003885**
1/4 - 1/2 Mile
Lower

PWS ID:	NY0003885		
Date Initiated:	Not Reported	Date Deactivated:	Not Reported
PWS Name:	CAMP BNOS LIBERTY, NY 12754		
Addressee / Facility:	System Owner/Responsible Party FRISCHMAN MEIR AGUDATH ISRAEL OF AMERICA 84 WILLIAM STREET NEW YORK, NY 10038		

Facility Latitude:	40 42 36	Facility Longitude:	073 59 06
City Served:	LIBERTY (T)		
Treatment Class	Not Reported	Population:	Not Reported

Violations information not reported.

34
NNW
1/2 - 1 Mile
Higher

FED USGS **USGS40000830007**

Org. Identifier:	USGS-NY		
Formal name:	USGS New York Water Science Center		
Monloc Identifier:	USGS-404327073592501		
Monloc name:	NY 70		
Monloc type:	Well		
Monloc desc:	Not Reported		
Huc code:	Not Reported	Drainagearea value:	Not Reported
Drainagearea Units:	Not Reported	Contrib drainagearea:	Not Reported
Contrib drainagearea units:	Not Reported	Latitude:	40.7242689
Longitude:	-73.9898614	Sourcemap scale:	24000
Horiz Acc measure:	3	Horiz Acc measure units:	seconds
Horiz Collection method:	Interpolated from map		
Horiz coord refsys:	NAD83	Vert measure val:	40
Vert measure units:	feet	Vertacc measure val:	10
Vert accmeasure units:	feet		
Vertcollection method:	Interpolated from topographic map		
Vert coord refsys:	NGVD29	Countrycode:	US
Aquifername:	Sand and gravel aquifers (glaciated regions)		
Formation type:	Sand		
Aquifer type:	Not Reported		
Construction date:	Not Reported	Welldepth:	75
Welldepth units:	ft	Wellholedepth:	Not Reported
Wellholedepth units:	Not Reported		

Ground-water levels, Number of Measurements: 0

35
WNW
1/2 - 1 Mile
Lower

FED USGS **USGS40000829733**

Org. Identifier:	USGS-NY		
Formal name:	USGS New York Water Science Center		
Monloc Identifier:	USGS-404309073595101		
Monloc name:	NY 215. 1		
Monloc type:	Well		
Monloc desc:	GRAND ST-A		
Huc code:	02030101	Drainagearea value:	Not Reported
Drainagearea Units:	Not Reported	Contrib drainagearea:	Not Reported
Contrib drainagearea units:	Not Reported	Latitude:	40.7193162
Longitude:	-73.9971143	Sourcemap scale:	24000
Horiz Acc measure:	.01	Horiz Acc measure units:	seconds
Horiz Collection method:	Transit, theodolite, or other surveying method		
Horiz coord refsys:	NAD83	Vert measure val:	28.25
Vert measure units:	feet	Vertacc measure val:	.01
Vert accmeasure units:	feet		
Vertcollection method:	Level or other surveying method		
Vert coord refsys:	NGVD29	Countrycode:	US
Aquifername:	New England crystalline-rock aquifers		
Formation type:	Basement Complex		

Aquifer type:	Not Reported		
Construction date:	20021030	Welldepth:	599.7
Welldepth units:	ft	Wellholedepth:	599.7
Wellholedepth units:	ft		

Ground-water levels, Number of Measurements: 6

Date	Feet below Surface	Feet to Sealevel	Date	Feet below Surface	Feet to Sealevel
2005-02-14		0.23	2004-11-10		3.06
2004-07-26		3.44	2004-04-19		3.18
2004-02-18		2.90	2004-02-18		2.90

36
NW **FED USGS** **USGS40000829893**
1/2 - 1 Mile
Higher

Org. Identifier:	USGS-NY		
Formal name:	USGS New York Water Science Center		
Monloc Identifier:	USGS-404321073594101		
Monloc name:	NY 192. 1		
Monloc type:	Well		
Monloc desc:	PRINCE & ELIZABETH STREETS-A		
Huc code:	02030101	Drainagearea value:	Not Reported
Drainagearea Units:	Not Reported	Contrib drainagearea:	Not Reported
Contrib drainagearea units:	Not Reported	Latitude:	40.7227245
Longitude:	-73.9943031	Sourcemap scale:	24000
Horiz Acc measure:	.01	Horiz Acc measure units:	seconds
Horiz Collection method:	Transit, theodolite, or other surveying method		
Horiz coord refsys:	NAD83	Vert measure val:	46.87
Vert measure units:	feet	Vertacc measure val:	.01
Vert accmeasure units:	feet		
Vertcollection method:	Level or other surveying method		
Vert coord refsys:	NGVD29	Countrycode:	US
Aquifername:	New England crystalline-rock aquifers		
Formation type:	Basement Complex		
Aquifer type:	Not Reported		
Construction date:	20010410	Welldepth:	665
Welldepth units:	ft	Wellholedepth:	665
Wellholedepth units:	ft		

Ground-water levels, Number of Measurements: 19

Date	Feet below Surface	Feet to Sealevel	Date	Feet below Surface	Feet to Sealevel
2005-02-14		2.32	2004-11-10		4.52
2004-07-26		4.68	2004-06-28		4.56
2004-04-19		4.32	2004-02-18		4.47
2004-01-07		4.51	2003-11-21		4.40
2003-10-08		4.21	2003-10-01		4.28
2003-10-01		4.25	2003-09-29		4.28
2003-09-17		4.42	2003-08-27		4.63
2003-06-24		4.75	2002-10-09		3.83
2002-06-25		3.71	2002-04-03		3.67
2002-01-09		3.72			

Map ID Direction Distance Elevation	Database	EDR ID Number
H37 **SW** **1/2 - 1 Mile** **Lower**	**FED USGS**	**USGS40000829430**

Org. Identifier:	USGS-NY		
Formal name:	USGS New York Water Science Center		
Monloc Identifier:	USGS-404243073594901		
Monloc name:	NY 218. 1		
Monloc type:	Well		
Monloc desc:	MADISON ST-C		
Huc code:	02030101	Drainagearea value:	Not Reported
Drainagearea Units:	Not Reported	Contrib drainagearea:	Not Reported
Contrib drainagearea units:	Not Reported	Latitude:	40.7121164
Longitude:	-73.995967	Sourcemap scale:	24000
Horiz Acc measure:	.01	Horiz Acc measure units:	seconds
Horiz Collection method:	Transit, theodolite, or other surveying method		
Horiz coord refsys:	NAD83	Vert measure val:	24.99
Vert measure units:	feet	Vertacc measure val:	.01
Vert accmeasure units:	feet		
Vertcollection method:	Level or other surveying method		
Vert coord refsys:	NGVD29	Countrycode:	US
Aquifername:	New England crystalline-rock aquifers		
Formation type:	Basement Complex		
Aquifer type:	Not Reported		
Construction date:	20021017	Welldepth:	604
Welldepth units:	ft	Wellholedepth:	604
Wellholedepth units:	ft		

Ground-water levels, Number of Measurements: 7

Date	Feet below Surface	Feet to Sealevel	Date	Feet below Surface	Feet to Sealevel
2005-02-14		0.84	2004-11-10		1.35
2004-10-06		2.24	2004-07-26		1.99
2004-02-18		1.78	2003-09-15		13.74
2003-08-27		9.43			

H38 **SW** **1/2 - 1 Mile** **Lower**	**FED USGS**	**USGS40000829431**

Org. Identifier:	USGS-NY		
Formal name:	USGS New York Water Science Center		
Monloc Identifier:	USGS-404243073595001		
Monloc name:	NY 186		
Monloc type:	Well		
Monloc desc:	CATHERINE STREET-1		
Huc code:	Not Reported	Drainagearea value:	Not Reported
Drainagearea Units:	Not Reported	Contrib drainagearea:	Not Reported
Contrib drainagearea units:	Not Reported	Latitude:	40.7120469
Longitude:	-73.996806	Sourcemap scale:	24000

Horiz Acc measure:	1	Horiz Acc measure units:	minutes
Horiz Collection method:	Unknown		
Horiz coord refsys:	NAD83	Vert measure val:	19.25
Vert measure units:	feet	Vertacc measure val:	0.1
Vert accmeasure units:	feet		
Vertcollection method:	Unknown		
Vert coord refsys:	NGVD29	Countrycode:	US
Aquifername:	Not Reported		
Formation type:	Bedrock		
Aquifer type:	Not Reported		
Construction date:	Not Reported	Welldepth:	625
Welldepth units:	ft	Wellholedepth:	Not Reported
Wellholedepth units:	Not Reported		

Ground-water levels, Number of Measurements: 16

Date	Feet below Surface	Feet to Sealevel	Date	Feet below Surface	Feet to Sealevel
2005-02-14		0.23	2004-11-10		0.80
2004-10-13		2.28	2004-07-26		2.60
2004-04-19		2.62	2004-02-18		2.47
2004-01-07		2.49	2003-11-21		2.80
2003-10-08		2.97	2003-09-19		4.56
2003-09-15		4.34			
Note: Water level was affected by tide stage.					
2003-08-27		3.84	2003-06-24		2.04
2002-10-09		2.15	2002-06-25		2.02
2002-04-03		2.61			

I39
West
1/2 - 1 Mile
Lower

FED USGS **USGS40000829658**

Org. Identifier:	USGS-NY		
Formal name:	USGS New York Water Science Center		
Monloc Identifier:	USGS-404304073595701		
Monloc name:	NY 230		
Monloc type:	Well		
Monloc desc:	BAXTER ST-A		
Huc code:	Not Reported	Drainagearea value:	Not Reported
Drainagearea Units:	Not Reported	Contrib drainagearea:	Not Reported
Contrib drainagearea units:	Not Reported	Latitude:	40.7181023
Longitude:	-73.9988894	Sourcemap scale:	24000
Horiz Acc measure:	.1	Horiz Acc measure units:	seconds
Horiz Collection method:	Transit, theodolite, or other surveying method		
Horiz coord refsys:	NAD83	Vert measure val:	21.48
Vert measure units:	feet	Vertacc measure val:	0.1
Vert accmeasure units:	feet		
Vertcollection method:	Level or other surveying method		
Vert coord refsys:	NGVD29	Countrycode:	US
Aquifername:	Not Reported		
Formation type:	Bedrock		
Aquifer type:	Not Reported		
Construction date:	Not Reported	Welldepth:	528.8
Welldepth units:	ft	Wellholedepth:	Not Reported
Wellholedepth units:	Not Reported		

Ground-water levels, Number of Measurements: 0

Map ID Direction Distance Elevation	Database	EDR ID Number
J40 **NW** **1/2 - 1 Mile** **Higher**	**FED USGS**	**USGS40000829948**

Org. Identifier:	USGS-NY		
Formal name:	USGS New York Water Science Center		
Monloc Identifier:	USGS-404324073594501		
Monloc name:	NY 231		
Monloc type:	Well		
Monloc desc:	MULBERRY ST-A		
Huc code:	Not Reported	Drainagearea value:	Not Reported
Drainagearea Units:	Not Reported	Contrib drainagearea:	Not Reported
Contrib drainagearea units:	Not Reported	Latitude:	40.7234633
Longitude:	-73.9956115	Sourcemap scale:	24000
Horiz Acc measure:	.1	Horiz Acc measure units:	seconds
Horiz Collection method:	Transit, theodolite, or other surveying method		
Horiz coord refsys:	NAD83	Vert measure val:	42.07
Vert measure units:	feet	Vertacc measure val:	0.1
Vert accmeasure units:	feet		
Vertcollection method:	Level or other surveying method		
Vert coord refsys:	NGVD29	Countrycode:	US
Aquifername:	Not Reported		
Formation type:	Bedrock		
Aquifer type:	Not Reported		
Construction date:	Not Reported	Welldepth:	570
Welldepth units:	ft	Wellholedepth:	Not Reported
Wellholedepth units:	Not Reported		

Ground-water levels, Number of Measurements: 3

Date	Feet below Surface	Feet to Sealevel	Date	Feet below Surface	Feet to Sealevel
2004-04-19		3.56	2004-04-05		3.65
2004-02-18		3.98			

I41 **West** **1/2 - 1 Mile** **Lower**	**FED USGS**	**USGS40000829683**

Org. Identifier:	USGS-NY		
Formal name:	USGS New York Water Science Center		
Monloc Identifier:	USGS-404306073595801		
Monloc name:	NY 229		
Monloc type:	Well		
Monloc desc:	HESTER ST-A		
Huc code:	Not Reported	Drainagearea value:	Not Reported
Drainagearea Units:	Not Reported	Contrib drainagearea:	Not Reported
Contrib drainagearea units:	Not Reported	Latitude:	40.7185746
Longitude:	-73.9992505	Sourcemap scale:	24000
Horiz Acc measure:	.1	Horiz Acc measure units:	seconds
Horiz Collection method:	Transit, theodolite, or other surveying method		
Horiz coord refsys:	NAD83	Vert measure val:	19.08
Vert measure units:	feet	Vertacc measure val:	0.1
Vert accmeasure units:	feet		
Vertcollection method:	Level or other surveying method		
Vert coord refsys:	NGVD29	Countrycode:	US
Aquifername:	Not Reported		
Formation type:	Bedrock		

Aquifer type:	Not Reported		
Construction date:	Not Reported	Welldepth:	548
Welldepth units:	ft	Wellholedepth:	Not Reported
Wellholedepth units:	Not Reported		

Ground-water levels, Number of Measurements: 5

Date	Feet below Surface	Feet to Sealevel	Date	Feet below Surface	Feet to Sealevel
2004-11-10		1.11	2004-07-26		1.49
2004-04-19		1.36	2004-04-02		1.31
2004-02-18		1.21			

42
WSW **FED USGS** **USGS40000829470**
1/2 - 1 Mile
Lower

Org. Identifier:	USGS-NY		
Formal name:	USGS New York Water Science Center		
Monloc Identifier:	USGS-404247073595801		
Monloc name:	NY 193. 1		
Monloc type:	Well		
Monloc desc:	ST JAMES PLACE-A		
Huc code:	02030101	Drainagearea value:	Not Reported
Drainagearea Units:	Not Reported	Contrib drainagearea:	Not Reported
Contrib drainagearea units:	Not Reported	Latitude:	40.7132663
Longitude:	-73.9984449	Sourcemap scale:	24000
Horiz Acc measure:	.01	Horiz Acc measure units:	seconds
Horiz Collection method:	Transit, theodolite, or other surveying method		
Horiz coord refsys:	NAD83	Vert measure val:	29.21
Vert measure units:	feet	Vertacc measure val:	.01
Vert accmeasure units:	feet		
Vertcollection method:	Level or other surveying method		
Vert coord refsys:	NGVD29	Countrycode:	US
Aquifername:	New England crystalline-rock aquifers		
Formation type:	Basement Complex		
Aquifer type:	Not Reported		
Construction date:	20010507	Welldepth:	651.9
Welldepth units:	ft	Wellholedepth:	651.9
Wellholedepth units:	ft		

Ground-water levels, Number of Measurements: 20

Date	Feet below Surface	Feet to Sealevel	Date	Feet below Surface	Feet to Sealevel
2005-02-09		-0.11	2004-11-29		0.58
2004-11-10		0.51	2004-10-06		1.38
2004-07-26		1.48	2004-06-28		1.40
2004-04-19		1.49	2004-02-18		1.15
2004-01-07		0.98	2003-11-21		1.18
2003-10-08		1.13	2003-09-19		1.35
2003-09-17		1.25			
2003-09-15		1.27			
Note: Water level was affected by tide stage.					
2003-08-27		1.27	2003-06-24		1.43
2002-10-09		1.33	2002-06-25		1.03
2002-04-03		1.11	2002-01-09		1.16

Map ID Direction Distance Elevation	Database	EDR ID Number
J43 **NW** **1/2 - 1 Mile** **Higher**	**FED USGS**	**USGS40000829989**

Org. Identifier:	USGS-NY		
Formal name:	USGS New York Water Science Center		
Monloc Identifier:	USGS-404326073594501		
Monloc name:	NY 119		
Monloc type:	Well		
Monloc desc:	Not Reported		
Huc code:	Not Reported	Drainagearea value:	Not Reported
Drainagearea Units:	Not Reported	Contrib drainagearea:	Not Reported
Contrib drainagearea units:	Not Reported	Latitude:	40.7239911
Longitude:	-73.995417	Sourcemap scale:	24000
Horiz Acc measure:	3	Horiz Acc measure units:	seconds
Horiz Collection method:	Interpolated from map		
Horiz coord refsys:	NAD83	Vert measure val:	45
Vert measure units:	feet	Vertacc measure val:	10
Vert accmeasure units:	feet		
Vertcollection method:	Interpolated from topographic map		
Vert coord refsys:	NGVD29	Countrycode:	US
Aquifername:	Sand and gravel aquifers (glaciated regions)		
Formation type:	Sand		
Aquifer type:	Not Reported		
Construction date:	Not Reported	Welldepth:	65
Welldepth units:	ft	Wellholedepth:	Not Reported
Wellholedepth units:	Not Reported		

Ground-water levels, Number of Measurements: 0

K44 **WNW** **1/2 - 1 Mile** **Lower**	**FED USGS**	**USGS40000829781**

Org. Identifier:	USGS-NY		
Formal name:	USGS New York Water Science Center		
Monloc Identifier:	USGS-404312073595901		
Monloc name:	NY 216		
Monloc type:	Well		
Monloc desc:	GRAND ST-B		
Huc code:	Not Reported	Drainagearea value:	Not Reported
Drainagearea Units:	Not Reported	Contrib drainagearea:	Not Reported
Contrib drainagearea units:	Not Reported	Latitude:	40.720269
Longitude:	-73.9993894	Sourcemap scale:	24000
Horiz Acc measure:	.1	Horiz Acc measure units:	seconds
Horiz Collection method:	Transit, theodolite, or other surveying method		
Horiz coord refsys:	NAD83	Vert measure val:	25.61
Vert measure units:	feet	Vertacc measure val:	0.1
Vert accmeasure units:	feet		
Vertcollection method:	Level or other surveying method		
Vert coord refsys:	NGVD29	Countrycode:	US
Aquifername:	Not Reported		
Formation type:	Bedrock		

Aquifer type:	Not Reported		
Construction date:	Not Reported	Welldepth:	547.4
Welldepth units:	ft	Wellholedepth:	Not Reported
Wellholedepth units:	Not Reported		

Ground-water levels, Number of Measurements: 4

Date	Feet below Surface	Feet to Sealevel	Date	Feet below Surface	Feet to Sealevel
2004-07-26		1.20	2004-04-21		1.22
2004-02-18		1.26	2003-11-24		1.31

K45
WNW
1/2 - 1 Mile
Lower

FED USGS **USGS40000829782**

Org. Identifier:	USGS-NY		
Formal name:	USGS New York Water Science Center		
Monloc Identifier:	USGS-404312073595902		
Monloc name:	NY 244. 1		
Monloc type:	Well		
Monloc desc:	GRAND ST-W		
Huc code:	02030101	Drainagearea value:	Not Reported
Drainagearea Units:	Not Reported	Contrib drainagearea:	Not Reported
Contrib drainagearea units:	Not Reported	Latitude:	40.720269
Longitude:	-73.9993894	Sourcemap scale:	24000
Horiz Acc measure:	.1	Horiz Acc measure units:	seconds
Horiz Collection method:	Transit, theodolite, or other surveying method		
Horiz coord refsys:	NAD83	Vert measure val:	25.63
Vert measure units:	feet	Vertacc measure val:	0.1
Vert accmeasure units:	feet		
Vertcollection method:	Level or other surveying method		
Vert coord refsys:	NGVD29	Countrycode:	US
Aquifername:	Sand and gravel aquifers (glaciated regions)		
Formation type:	Pleistocene Series		
Aquifer type:	Not Reported		
Construction date:	Not Reported	Welldepth:	66.6
Welldepth units:	ft	Wellholedepth:	Not Reported
Wellholedepth units:	Not Reported		

Ground-water levels, Number of Measurements: 0

46
NW
1/2 - 1 Mile
Higher

FED USGS **USGS40000829894**

Org. Identifier:	USGS-NY		
Formal name:	USGS New York Water Science Center		
Monloc Identifier:	USGS-404321073595301		
Monloc name:	NY 232		
Monloc type:	Well		
Monloc desc:	CROSBY ST-A		
Huc code:	Not Reported	Drainagearea value:	Not Reported
Drainagearea Units:	Not Reported	Contrib drainagearea:	Not Reported
Contrib drainagearea units:	Not Reported	Latitude:	40.7228522
Longitude:	-73.9978894	Sourcemap scale:	24000

Horiz Acc measure:	.1	Horiz Acc measure units:	seconds
Horiz Collection method:	Transit, theodolite, or other surveying method		
Horiz coord refsys:	NAD83	Vert measure val:	33.47
Vert measure units:	feet	Vertacc measure val:	0.1
Vert accmeasure units:	feet		
Vertcollection method:	Level or other surveying method		
Vert coord refsys:	NGVD29	Countrycode:	US
Aquifername:	Not Reported		
Formation type:	Bedrock		
Aquifer type:	Not Reported		
Construction date:	Not Reported	Welldepth:	578
Welldepth units:	ft	Wellholedepth:	Not Reported
Wellholedepth units:	Not Reported		

Ground-water levels, Number of Measurements: 3

Date	Feet below Surface	Feet to Sealevel	Date	Feet below Surface	Feet to Sealevel
2004-04-19		2.44	2004-04-05		2.43
2004-02-18		2.76			

47
NNW
1/2 - 1 Mile
Higher

FED USGS **USGS40000830096**

Org. Identifier:	USGS-NY		
Formal name:	USGS New York Water Science Center		
Monloc Identifier:	USGS-404334073593601		
Monloc name:	NY 202		
Monloc type:	Well		
Monloc desc:	BOND ST-A		
Huc code:	Not Reported	Drainagearea value:	Not Reported
Drainagearea Units:	Not Reported	Contrib drainagearea:	Not Reported
Contrib drainagearea units:	Not Reported	Latitude:	40.7262411
Longitude:	-73.9931392	Sourcemap scale:	24000
Horiz Acc measure:	.1	Horiz Acc measure units:	seconds
Horiz Collection method:	Transit, theodolite, or other surveying method		
Horiz coord refsys:	NAD83	Vert measure val:	47.37
Vert measure units:	feet	Vertacc measure val:	0.1
Vert accmeasure units:	feet		
Vertcollection method:	Level or other surveying method		
Vert coord refsys:	NGVD29	Countrycode:	US
Aquifername:	Not Reported		
Formation type:	Bedrock		
Aquifer type:	Not Reported		
Construction date:	Not Reported	Welldepth:	604
Welldepth units:	ft	Wellholedepth:	Not Reported
Wellholedepth units:	Not Reported		

Ground-water levels, Number of Measurements: 0

48
NNW
1/2 - 1 Mile
Higher

FED USGS **USGS40000830175**

Org. Identifier:	USGS-NY		
Formal name:	USGS New York Water Science Center		
Monloc Identifier:	USGS-404339073593301		
Monloc name:	NY 185		
Monloc type:	Well		
Monloc desc:	EAST 4TH STREET & BOWERY		
Huc code:	Not Reported	Drainagearea value:	Not Reported
Drainagearea Units:	Not Reported	Contrib drainagearea:	Not Reported
Contrib drainagearea units:	Not Reported	Latitude:	40.7276022
Longitude:	-73.9920836	Sourcemap scale:	24000
Horiz Acc measure:	1	Horiz Acc measure units:	minutes
Horiz Collection method:	Unknown		
Horiz coord refsys:	NAD83	Vert measure val:	44.19
Vert measure units:	feet	Vertacc measure val:	0.1
Vert accmeasure units:	feet		
Vertcollection method:	Unknown		
Vert coord refsys:	NGVD29	Countrycode:	US
Aquifername:	Not Reported		
Formation type:	Bedrock		
Aquifer type:	Not Reported		
Construction date:	Not Reported	Welldepth:	653.68
Welldepth units:	ft	Wellholedepth:	Not Reported
Wellholedepth units:	Not Reported		

Ground-water levels, Number of Measurements: 10

Date	Feet below Surface	Feet to Sealevel	Date	Feet below Surface	Feet to Sealevel
2004-07-26		5.42	2004-04-21		6.12
2004-02-18		6.60	2003-09-15		6.78
2003-08-27		6.75	2003-06-24		6.48
2002-10-09		5.34	2002-06-25		5.24
2002-04-03		5.37	2002-01-09		5.57

49
West
1/2 - 1 Mile
Lower

FED USGS **USGS40000829599**

Org. Identifier:	USGS-NY		
Formal name:	USGS New York Water Science Center		
Monloc Identifier:	USGS-404300074001001		
Monloc name:	NY 214. 1		
Monloc type:	Well		
Monloc desc:	FRANKLIN ST-A		
Huc code:	02030101	Drainagearea value:	Not Reported
Drainagearea Units:	Not Reported	Contrib drainagearea:	Not Reported
Contrib drainagearea units:	Not Reported	Latitude:	40.7170107
Longitude:	-74.0025339	Sourcemap scale:	24000
Horiz Acc measure:	.01	Horiz Acc measure units:	seconds
Horiz Collection method:	Transit, theodolite, or other surveying method		
Horiz coord refsys:	NAD83	Vert measure val:	19.88
Vert measure units:	feet	Vertacc measure val:	.01
Vert accmeasure units:	feet		
Vertcollection method:	Level or other surveying method		
Vert coord refsys:	NGVD29	Countrycode:	US
Aquifername:	New England crystalline-rock aquifers		
Formation type:	Basement Complex		

Aquifer type:	Not Reported		
Construction date:	20030911	Welldepth:	545
Welldepth units:	ft	Wellholedepth:	545
Wellholedepth units:	ft		

Ground-water levels, Number of Measurements: 6

Date	Feet below Surface	Feet to Sealevel	Date	Feet below Surface	Feet to Sealevel
2005-02-14		-4.29	2004-11-10		-0.32
2004-07-26		3.17	2004-04-19		-0.17
2004-02-18		-0.29	2003-11-12		-0.01

50
SW **FED USGS** **USGS40000829307**
1/2 - 1 Mile
Lower

Org. Identifier:	USGS-NY		
Formal name:	USGS New York Water Science Center		
Monloc Identifier:	USGS-404232073595801		
Monloc name:	NY 61		
Monloc type:	Well		
Monloc desc:	Not Reported		
Huc code:	Not Reported	Drainagearea value:	Not Reported
Drainagearea Units:	Not Reported	Contrib drainagearea:	Not Reported
Contrib drainagearea units:	Not Reported	Latitude:	40.7089914
Longitude:	-73.9990283	Sourcemap scale:	24000
Horiz Acc measure:	3	Horiz Acc measure units:	seconds
Horiz Collection method:	Interpolated from map		
Horiz coord refsys:	NAD83	Vert measure val:	5
Vert measure units:	feet	Vertacc measure val:	2
Vert accmeasure units:	feet		
Vertcollection method:	Interpolated from topographic map		
Vert coord refsys:	NGVD29	Countrycode:	US
Aquifername:	Sand and gravel aquifers (glaciated regions)		
Formation type:	Sand		
Aquifer type:	Not Reported		
Construction date:	Not Reported	Welldepth:	70
Welldepth units:	ft	Wellholedepth:	Not Reported
Wellholedepth units:	Not Reported		

Ground-water levels, Number of Measurements: 0

51
West **FED USGS** **USGS40000829723**
1/2 - 1 Mile
Lower

Org. Identifier:	USGS-NY		
Formal name:	USGS New York Water Science Center		
Monloc Identifier:	USGS-404308074001201		
Monloc name:	NY 149		
Monloc type:	Well		
Monloc desc:	Not Reported		
Huc code:	Not Reported	Drainagearea value:	Not Reported
Drainagearea Units:	Not Reported	Contrib drainagearea:	Not Reported
Contrib drainagearea units:	Not Reported	Latitude:	40.7189912
Longitude:	-74.0029173	Sourcemap scale:	24000

Horiz Acc measure:	3	Horiz Acc measure units:	seconds
Horiz Collection method:	Interpolated from map		
Horiz coord refsys:	NAD83	Vert measure val:	20
Vert measure units:	feet	Vertacc measure val:	10
Vert accmeasure units:	feet		
Vertcollection method:	Interpolated from topographic map		
Vert coord refsys:	NGVD29	Countrycode:	US
Aquifername:	Sand and gravel aquifers (glaciated regions)		
Formation type:	Sand		
Aquifer type:	Not Reported		
Construction date:	Not Reported	Welldepth:	38
Welldepth units:	ft	Wellholedepth:	Not Reported
Wellholedepth units:	Not Reported		

Ground-water levels, Number of Measurements: 0

L52
WSW **FED USGS** **USGS40000829387**
1/2 - 1 Mile
Lower

Org. Identifier:	USGS-NY		
Formal name:	USGS New York Water Science Center		
Monloc Identifier:	USGS-404239074000501		
Monloc name:	NY 54		
Monloc type:	Well		
Monloc desc:	Not Reported		
Huc code:	Not Reported	Drainagearea value:	Not Reported
Drainagearea Units:	Not Reported	Contrib drainagearea:	Not Reported
Contrib drainagearea units:	Not Reported	Latitude:	40.7109358
Longitude:	-74.0009728	Sourcemap scale:	24000
Horiz Acc measure:	3	Horiz Acc measure units:	seconds
Horiz Collection method:	Interpolated from map		
Horiz coord refsys:	NAD83	Vert measure val:	52
Vert measure units:	feet	Vertacc measure val:	10
Vert accmeasure units:	feet		
Vertcollection method:	Interpolated from topographic map		
Vert coord refsys:	NGVD29	Countrycode:	US
Aquifername:	Sand and gravel aquifers (glaciated regions)		
Formation type:	Sand and Gravel		
Aquifer type:	Not Reported		
Construction date:	Not Reported	Welldepth:	114
Welldepth units:	ft	Wellholedepth:	Not Reported
Wellholedepth units:	Not Reported		

Ground-water levels, Number of Measurements: 0

L53
WSW **FED USGS** **USGS40000829388**
1/2 - 1 Mile
Lower

Org. Identifier:	USGS-NY		
Formal name:	USGS New York Water Science Center		
Monloc Identifier:	USGS-404239074000502		
Monloc name:	NY 55		
Monloc type:	Well		
Monloc desc:	Not Reported		
Huc code:	Not Reported	Drainagearea value:	Not Reported
Drainagearea Units:	Not Reported	Contrib drainagearea:	Not Reported
Contrib drainagearea units:	Not Reported	Latitude:	40.7109358
Longitude:	-74.0009728	Sourcemap scale:	24000

Horiz Acc measure:	3	Horiz Acc measure units:	seconds
Horiz Collection method:	Interpolated from map		
Horiz coord refsys:	NAD83	Vert measure val:	25
Vert measure units:	feet	Vertacc measure val:	10
Vert accmeasure units:	feet		
Vertcollection method:	Interpolated from topographic map		
Vert coord refsys:	NGVD29	Countrycode:	US
Aquifername:	Sand and gravel aquifers (glaciated regions)		
Formation type:	Sand and Gravel		
Aquifer type:	Not Reported		
Construction date:	Not Reported	Welldepth:	87
Welldepth units:	ft	Wellholedepth:	Not Reported
Wellholedepth units:	Not Reported		

Ground-water levels, Number of Measurements: 0

L54
WSW **FED USGS** **USGS40000829389**
1/2 - 1 Mile
Lower

Org. Identifier:	USGS-NY		
Formal name:	USGS New York Water Science Center		
Monloc Identifier:	USGS-404239074000503		
Monloc name:	NY 56		
Monloc type:	Well		
Monloc desc:	Not Reported		
Huc code:	Not Reported	Drainagearea value:	Not Reported
Drainagearea Units:	Not Reported	Contrib drainagearea:	Not Reported
Contrib drainagearea units:	Not Reported	Latitude:	40.7109358
Longitude:	-74.0009728	Sourcemap scale:	24000
Horiz Acc measure:	3	Horiz Acc measure units:	seconds
Horiz Collection method:	Interpolated from map		
Horiz coord refsys:	NAD83	Vert measure val:	25
Vert measure units:	feet	Vertacc measure val:	10
Vert accmeasure units:	feet		
Vertcollection method:	Interpolated from topographic map		
Vert coord refsys:	NGVD29	Countrycode:	US
Aquifername:	Sand and gravel aquifers (glaciated regions)		
Formation type:	Sand and Gravel		
Aquifer type:	Not Reported		
Construction date:	Not Reported	Welldepth:	83
Welldepth units:	ft	Wellholedepth:	Not Reported
Wellholedepth units:	Not Reported		

Ground-water levels, Number of Measurements: 0

M55
SW **FED USGS** **USGS40000829339**
1/2 - 1 Mile
Lower

Org. Identifier:	USGS-NY		
Formal name:	USGS New York Water Science Center		
Monloc Identifier:	USGS-404235074000302		
Monloc name:	NY 49		
Monloc type:	Well		
Monloc desc:	Not Reported		
Huc code:	Not Reported	Drainagearea value:	Not Reported
Drainagearea Units:	Not Reported	Contrib drainagearea:	Not Reported
Contrib drainagearea units:	Not Reported	Latitude:	40.7098247
Longitude:	-74.0004172	Sourcemap scale:	24000

Horiz Acc measure:	3	Horiz Acc measure units:	seconds
Horiz Collection method:	Interpolated from map		
Horiz coord refsys:	NAD83	Vert measure val:	20
Vert measure units:	feet	Vertacc measure val:	10
Vert accmeasure units:	feet		
Vertcollection method:	Interpolated from topographic map		
Vert coord refsys:	NGVD29	Countrycode:	US
Aquifername:	Sand and gravel aquifers (glaciated regions)		
Formation type:	Sand		
Aquifer type:	Not Reported		
Construction date:	Not Reported	Welldepth:	46
Welldepth units:	ft	Wellholedepth:	Not Reported
Wellholedepth units:	Not Reported		

Ground-water levels, Number of Measurements: 0

M56
SW
1/2 - 1 Mile
Lower

FED USGS **USGS40000829338**

Org. Identifier:	USGS-NY		
Formal name:	USGS New York Water Science Center		
Monloc Identifier:	USGS-404235074000301		
Monloc name:	NY 48		
Monloc type:	Well		
Monloc desc:	Not Reported		
Huc code:	Not Reported	Drainagearea value:	Not Reported
Drainagearea Units:	Not Reported	Contrib drainagearea:	Not Reported
Contrib drainagearea units:	Not Reported	Latitude:	40.7098247
Longitude:	-74.0004172	Sourcemap scale:	24000
Horiz Acc measure:	3	Horiz Acc measure units:	seconds
Horiz Collection method:	Interpolated from map		
Horiz coord refsys:	NAD83	Vert measure val:	20
Vert measure units:	feet	Vertacc measure val:	10
Vert accmeasure units:	feet		
Vertcollection method:	Interpolated from topographic map		
Vert coord refsys:	NGVD29	Countrycode:	US
Aquifername:	Sand and gravel aquifers (glaciated regions)		
Formation type:	Sand		
Aquifer type:	Not Reported		
Construction date:	Not Reported	Welldepth:	46
Welldepth units:	ft	Wellholedepth:	Not Reported
Wellholedepth units:	Not Reported		

Ground-water levels, Number of Measurements: 0

M57
SW
1/2 - 1 Mile
Lower

FED USGS **USGS40000829341**

Org. Identifier:	USGS-NY		
Formal name:	USGS New York Water Science Center		
Monloc Identifier:	USGS-404235074000304		
Monloc name:	NY 51		
Monloc type:	Well		
Monloc desc:	Not Reported		
Huc code:	Not Reported	Drainagearea value:	Not Reported
Drainagearea Units:	Not Reported	Contrib drainagearea:	Not Reported
Contrib drainagearea units:	Not Reported	Latitude:	40.7098247
Longitude:	-74.0004172	Sourcemap scale:	24000

Horiz Acc measure:	3	Horiz Acc measure units:	seconds
Horiz Collection method:	Interpolated from map		
Horiz coord refsys:	NAD83	Vert measure val:	20
Vert measure units:	feet	Vertacc measure val:	10
Vert accmeasure units:	feet		
Vertcollection method:	Interpolated from topographic map		
Vert coord refsys:	NGVD29	Countrycode:	US
Aquifername:	Sand and gravel aquifers (glaciated regions)		
Formation type:	Sand		
Aquifer type:	Not Reported		
Construction date:	Not Reported	Welldepth:	46
Welldepth units:	ft	Wellholedepth:	Not Reported
Wellholedepth units:	Not Reported		

Ground-water levels, Number of Measurements: 0

M58
SW
1/2 - 1 Mile
Lower

FED USGS **USGS40000829340**

Org. Identifier:	USGS-NY		
Formal name:	USGS New York Water Science Center		
Monloc Identifier:	USGS-404235074000303		
Monloc name:	NY 50		
Monloc type:	Well		
Monloc desc:	Not Reported		
Huc code:	Not Reported	Drainagearea value:	Not Reported
Drainagearea Units:	Not Reported	Contrib drainagearea:	Not Reported
Contrib drainagearea units:	Not Reported	Latitude:	40.7098247
Longitude:	-74.0004172	Sourcemap scale:	24000
Horiz Acc measure:	3	Horiz Acc measure units:	seconds
Horiz Collection method:	Interpolated from map		
Horiz coord refsys:	NAD83	Vert measure val:	20
Vert measure units:	feet	Vertacc measure val:	10
Vert accmeasure units:	feet		
Vertcollection method:	Interpolated from topographic map		
Vert coord refsys:	NGVD29	Countrycode:	US
Aquifername:	Sand and gravel aquifers (glaciated regions)		
Formation type:	Pleistocene Series		
Aquifer type:	Not Reported		
Construction date:	Not Reported	Welldepth:	46
Welldepth units:	ft	Wellholedepth:	Not Reported
Wellholedepth units:	Not Reported		

Ground-water levels, Number of Measurements: 0

N59
WNW
1/2 - 1 Mile
Lower

FED USGS **USGS40000829869**

Org. Identifier:	USGS-NY		
Formal name:	USGS New York Water Science Center		
Monloc Identifier:	USGS-404319074000901		
Monloc name:	NY 11		
Monloc type:	Well		
Monloc desc:	Not Reported		
Huc code:	Not Reported	Drainagearea value:	Not Reported
Drainagearea Units:	Not Reported	Contrib drainagearea:	Not Reported
Contrib drainagearea units:	Not Reported	Latitude:	40.7220467
Longitude:	-74.0020839	Sourcemap scale:	24000

Horiz Acc measure:	3	Horiz Acc measure units:	seconds
Horiz Collection method:	Interpolated from map		
Horiz coord refsys:	NAD83	Vert measure val:	15
Vert measure units:	feet	Vertacc measure val:	10
Vert accmeasure units:	feet		
Vertcollection method:	Interpolated from topographic map		
Vert coord refsys:	NGVD29	Countrycode:	US
Aquifername:	Sand and gravel aquifers (glaciated regions)		
Formation type:	Sand		
Aquifer type:	Not Reported		
Construction date:	Not Reported	Welldepth:	52
Welldepth units:	ft	Wellholedepth:	Not Reported
Wellholedepth units:	Not Reported		

Ground-water levels, Number of Measurements: 0

N60
WNW **FED USGS** **USGS40000829870**
1/2 - 1 Mile
Lower

Org. Identifier:	USGS-NY		
Formal name:	USGS New York Water Science Center		
Monloc Identifier:	USGS-404319074000902		
Monloc name:	NY 12		
Monloc type:	Well		
Monloc desc:	Not Reported		
Huc code:	Not Reported	Drainagearea value:	Not Reported
Drainagearea Units:	Not Reported	Contrib drainagearea:	Not Reported
Contrib drainagearea units:	Not Reported	Latitude:	40.7220467
Longitude:	-74.0020839	Sourcemap scale:	24000
Horiz Acc measure:	3	Horiz Acc measure units:	seconds
Horiz Collection method:	Interpolated from map		
Horiz coord refsys:	NAD83	Vert measure val:	15
Vert measure units:	feet	Vertacc measure val:	10
Vert accmeasure units:	feet		
Vertcollection method:	Interpolated from topographic map		
Vert coord refsys:	NGVD29	Countrycode:	US
Aquifername:	Sand and gravel aquifers (glaciated regions)		
Formation type:	Sand		
Aquifer type:	Not Reported		
Construction date:	Not Reported	Welldepth:	52
Welldepth units:	ft	Wellholedepth:	Not Reported
Wellholedepth units:	Not Reported		

Ground-water levels, Number of Measurements: 0

61
South **FED USGS** **USGS40000829129**
1/2 - 1 Mile
Lower

Org. Identifier:	USGS-NY		
Formal name:	USGS New York Water Science Center		
Monloc Identifier:	USGS-404216073591301		
Monloc name:	K 685. 1		
Monloc type:	Well		
Monloc desc:	Not Reported		
Huc code:	02030201	Drainagearea value:	Not Reported
Drainagearea Units:	Not Reported	Contrib drainagearea:	Not Reported
Contrib drainagearea units:	Not Reported	Latitude:	40.7045471
Longitude:	-73.9865279	Sourcemap scale:	24000

Horiz Acc measure:	1	Horiz Acc measure units:	seconds
Horiz Collection method:	Interpolated from map		
Horiz coord refsys:	NAD83	Vert measure val:	7.0
Vert measure units:	feet	Vertacc measure val:	0.1
Vert accmeasure units:	feet		
Vertcollection method:	Level or other surveying method		
Vert coord refsys:	NGVD29	Countrycode:	US
Aquifername:	Not Reported		
Formation type:	Not Reported		
Aquifer type:	Not Reported		
Construction date:	Not Reported	Welldepth:	Not Reported
Welldepth units:	Not Reported	Wellholedepth:	91
Wellholedepth units:	ft		

Ground-water levels, Number of Measurements: 0

62
WSW **FED USGS** **USGS40000829500**
1/2 - 1 Mile
Lower

Org. Identifier:	USGS-NY		
Formal name:	USGS New York Water Science Center		
Monloc Identifier:	USGS-404250074001401		
Monloc name:	NY 34		
Monloc type:	Well		
Monloc desc:	Not Reported		
Huc code:	Not Reported	Drainagearea value:	Not Reported
Drainagearea Units:	Not Reported	Contrib drainagearea:	Not Reported
Contrib drainagearea units:	Not Reported	Latitude:	40.7139913
Longitude:	-74.0034728	Sourcemap scale:	24000
Horiz Acc measure:	3	Horiz Acc measure units:	seconds
Horiz Collection method:	Interpolated from map		
Horiz coord refsys:	NAD83	Vert measure val:	25
Vert measure units:	feet	Vertacc measure val:	10
Vert accmeasure units:	feet		
Vertcollection method:	Interpolated from topographic map		
Vert coord refsys:	NGVD29	Countrycode:	US
Aquifername:	Sand and gravel aquifers (glaciated regions)		
Formation type:	Sand and Gravel		
Aquifer type:	Not Reported		
Construction date:	Not Reported	Welldepth:	100
Welldepth units:	ft	Wellholedepth:	Not Reported
Wellholedepth units:	Not Reported		

Ground-water levels, Number of Measurements: 0

63
South **FED USGS** **USGS40000829130**
1/2 - 1 Mile
Lower

Org. Identifier:	USGS-NY		
Formal name:	USGS New York Water Science Center		
Monloc Identifier:	USGS-404216073592401		
Monloc name:	K 662. 1		
Monloc type:	Well		
Monloc desc:	Not Reported		
Huc code:	02030201	Drainagearea value:	Not Reported
Drainagearea Units:	Not Reported	Contrib drainagearea:	Not Reported
Contrib drainagearea units:	Not Reported	Latitude:	40.7045471
Longitude:	-73.9895835	Sourcemap scale:	24000

Horiz Acc measure:	1	Horiz Acc measure units:	seconds
Horiz Collection method:	Interpolated from map		
Horiz coord refsys:	NAD83	Vert measure val:	Not Reported
Vert measure units:	Not Reported	Vertacc measure val:	Not Reported
Vert accmeasure units:	Not Reported		
Vertcollection method:	Not Reported		
Vert coord refsys:	Not Reported	Countrycode:	US
Aquifername:	Not Reported		
Formation type:	Not Reported		
Aquifer type:	Not Reported		
Construction date:	Not Reported	Welldepth:	Not Reported
Welldepth units:	Not Reported	Wellholedepth:	108
Wellholedepth units:	ft		

Ground-water levels, Number of Measurements: 0

N64
WNW
1/2 - 1 Mile
Lower

FED USGS **USGS40000829885**

Org. Identifier:	USGS-NY		
Formal name:	USGS New York Water Science Center		
Monloc Identifier:	USGS-404320074001201		
Monloc name:	NY 64		
Monloc type:	Well		
Monloc desc:	Not Reported		
Huc code:	Not Reported	Drainagearea value:	Not Reported
Drainagearea Units:	Not Reported	Contrib drainagearea:	Not Reported
Contrib drainagearea units:	Not Reported	Latitude:	40.7223245
Longitude:	-74.0029173	Sourcemap scale:	24000
Horiz Acc measure:	3	Horiz Acc measure units:	seconds
Horiz Collection method:	Interpolated from map		
Horiz coord refsys:	NAD83	Vert measure val:	15
Vert measure units:	feet	Vertacc measure val:	5
Vert accmeasure units:	feet		
Vertcollection method:	Interpolated from topographic map		
Vert coord refsys:	NGVD29	Countrycode:	US
Aquifername:	Sand and gravel aquifers (glaciated regions)		
Formation type:	Sand		
Aquifer type:	Not Reported		
Construction date:	Not Reported	Welldepth:	31
Welldepth units:	ft	Wellholedepth:	Not Reported
Wellholedepth units:	Not Reported		

Ground-water levels, Number of Measurements: 0

N65
WNW
1/2 - 1 Mile
Lower

FED USGS **USGS40000829886**

Org. Identifier:	USGS-NY		
Formal name:	USGS New York Water Science Center		
Monloc Identifier:	USGS-404320074001202		
Monloc name:	NY 65		
Monloc type:	Well		
Monloc desc:	Not Reported		
Huc code:	Not Reported	Drainagearea value:	Not Reported
Drainagearea Units:	Not Reported	Contrib drainagearea:	Not Reported
Contrib drainagearea units:	Not Reported	Latitude:	40.7223245
Longitude:	-74.0029173	Sourcemap scale:	24000

Horiz Acc measure:	3	Horiz Acc measure units:	seconds
Horiz Collection method:	Interpolated from map		
Horiz coord refsys:	NAD83	Vert measure val:	15
Vert measure units:	feet	Vertacc measure val:	5
Vert accmeasure units:	feet		
Vertcollection method:	Interpolated from topographic map		
Vert coord refsys:	NGVD29	Countrycode:	US
Aquifername:	Sand and gravel aquifers (glaciated regions)		
Formation type:	Sand		
Aquifer type:	Not Reported		
Construction date:	Not Reported	Welldepth:	31
Welldepth units:	ft	Wellholedepth:	Not Reported
Wellholedepth units:	Not Reported		

Ground-water levels, Number of Measurements: 0

66
WSW **FED USGS** **USGS40000829390**
1/2 - 1 Mile
Lower

Org. Identifier:	USGS-NY		
Formal name:	USGS New York Water Science Center		
Monloc Identifier:	USGS-404239074001001		
Monloc name:	NY 179		
Monloc type:	Well		
Monloc desc:	MPP-5 POLICE PLAZA		
Huc code:	Not Reported	Drainagearea value:	Not Reported
Drainagearea Units:	Not Reported	Contrib drainagearea:	Not Reported
Contrib drainagearea units:	Not Reported	Latitude:	40.7111303
Longitude:	-74.0026117	Sourcemap scale:	24000
Horiz Acc measure:	.1	Horiz Acc measure units:	seconds
Horiz Collection method:	Unknown		
Horiz coord refsys:	NAD83	Vert measure val:	19.36
Vert measure units:	feet	Vertacc measure val:	0.1
Vert accmeasure units:	feet		
Vertcollection method:	Unknown		
Vert coord refsys:	NGVD29	Countrycode:	US
Aquifername:	Not Reported		
Formation type:	Bedrock		
Aquifer type:	Not Reported		
Construction date:	Not Reported	Welldepth:	644.85
Welldepth units:	ft	Wellholedepth:	Not Reported
Wellholedepth units:	Not Reported		

Ground-water levels, Number of Measurements: 16

Date	Feet below Surface	Feet to Sealevel	Date	Feet below Surface	Feet to Sealevel
2005-02-14		-0.59	2004-11-10		-0.19
2004-10-06		5.13	2004-07-29		5.31
2004-06-28		4.81	2004-04-19		4.95
2004-02-18		4.62	2004-01-07		4.47
2003-11-21		4.76	2003-10-08		4.73
2003-09-19		5.05	2003-09-15		4.96
2002-10-09		4.94	2002-06-25		4.50
2002-04-03		4.69	2002-01-09		4.68

Map ID Direction Distance Elevation	Database	EDR ID Number
O67 **WNW** **1/2 - 1 Mile** **Lower**	**FED USGS**	**USGS40000829825**

Org. Identifier:	USGS-NY		
Formal name:	USGS New York Water Science Center		
Monloc Identifier:	USGS-404316074001501		
Monloc name:	NY 95		
Monloc type:	Well		
Monloc desc:	Not Reported		
Huc code:	Not Reported	Drainagearea value:	Not Reported
Drainagearea Units:	Not Reported	Contrib drainagearea:	Not Reported
Contrib drainagearea units:	Not Reported	Latitude:	40.7212134
Longitude:	-74.0037506	Sourcemap scale:	24000
Horiz Acc measure:	3	Horiz Acc measure units:	seconds
Horiz Collection method:	Interpolated from map		
Horiz coord refsys:	NAD83	Vert measure val:	15
Vert measure units:	feet	Vertacc measure val:	5
Vert accmeasure units:	feet		
Vertcollection method:	Interpolated from topographic map		
Vert coord refsys:	NGVD29	Countrycode:	US
Aquifername:	Sand and gravel aquifers (glaciated regions)		
Formation type:	Sand and Gravel		
Aquifer type:	Not Reported		
Construction date:	Not Reported	Welldepth:	55
Welldepth units:	ft	Wellholedepth:	Not Reported
Wellholedepth units:	Not Reported		

Ground-water levels, Number of Measurements: 0

P68 **SW** **1/2 - 1 Mile** **Lower**	**FED USGS**	**USGS40000829309**

Org. Identifier:	USGS-NY		
Formal name:	USGS New York Water Science Center		
Monloc Identifier:	USGS-404232074000702		
Monloc name:	NY 43		
Monloc type:	Well		
Monloc desc:	Not Reported		
Huc code:	Not Reported	Drainagearea value:	Not Reported
Drainagearea Units:	Not Reported	Contrib drainagearea:	Not Reported
Contrib drainagearea units:	Not Reported	Latitude:	40.7089914
Longitude:	-74.0015283	Sourcemap scale:	24000
Horiz Acc measure:	3	Horiz Acc measure units:	seconds
Horiz Collection method:	Interpolated from map		
Horiz coord refsys:	NAD83	Vert measure val:	20
Vert measure units:	feet	Vertacc measure val:	10
Vert accmeasure units:	feet		
Vertcollection method:	Interpolated from topographic map		
Vert coord refsys:	NGVD29	Countrycode:	US
Aquifername:	Sand and gravel aquifers (glaciated regions)		
Formation type:	Sand		

Aquifer type:	Not Reported		
Construction date:	Not Reported	Welldepth:	36
Welldepth units:	ft	Wellholedepth:	Not Reported
Wellholedepth units:	Not Reported		

Ground-water levels, Number of Measurements: 0

P69
SW
1/2 - 1 Mile
Lower

FED USGS **USGS40000829308**

Org. Identifier:	USGS-NY		
Formal name:	USGS New York Water Science Center		
Monloc Identifier:	USGS-404232074000701		
Monloc name:	NY 42		
Monloc type:	Well		
Monloc desc:	Not Reported		
Huc code:	Not Reported	Drainagearea value:	Not Reported
Drainagearea Units:	Not Reported	Contrib drainagearea:	Not Reported
Contrib drainagearea units:	Not Reported	Latitude:	40.7089914
Longitude:	-74.0015283	Sourcemap scale:	24000
Horiz Acc measure:	3	Horiz Acc measure units:	seconds
Horiz Collection method:	Interpolated from map		
Horiz coord refsys:	NAD83	Vert measure val:	20
Vert measure units:	feet	Vertacc measure val:	10
Vert accmeasure units:	feet		
Vertcollection method:	Interpolated from topographic map		
Vert coord refsys:	NGVD29	Countrycode:	US
Aquifername:	Sand and gravel aquifers (glaciated regions)		
Formation type:	Sand		
Aquifer type:	Not Reported		
Construction date:	Not Reported	Welldepth:	36
Welldepth units:	ft	Wellholedepth:	Not Reported
Wellholedepth units:	Not Reported		

Ground-water levels, Number of Measurements: 0

P70
SW
1/2 - 1 Mile
Lower

FED USGS **USGS40000829311**

Org. Identifier:	USGS-NY		
Formal name:	USGS New York Water Science Center		
Monloc Identifier:	USGS-404232074000704		
Monloc name:	NY 45		
Monloc type:	Well		
Monloc desc:	Not Reported		
Huc code:	Not Reported	Drainagearea value:	Not Reported
Drainagearea Units:	Not Reported	Contrib drainagearea:	Not Reported
Contrib drainagearea units:	Not Reported	Latitude:	40.7089914
Longitude:	-74.0015283	Sourcemap scale:	24000
Horiz Acc measure:	3	Horiz Acc measure units:	seconds
Horiz Collection method:	Interpolated from map		
Horiz coord refsys:	NAD83	Vert measure val:	20
Vert measure units:	feet	Vertacc measure val:	10
Vert accmeasure units:	feet		
Vertcollection method:	Interpolated from topographic map		
Vert coord refsys:	NGVD29	Countrycode:	US
Aquifername:	Sand and gravel aquifers (glaciated regions)		
Formation type:	Sand		

Aquifer type:	Not Reported		
Construction date:	Not Reported	Welldepth:	36
Welldepth units:	ft	Wellholedepth:	Not Reported
Wellholedepth units:	Not Reported		

Ground-water levels, Number of Measurements: 0

P71
SW
1/2 - 1 Mile
Lower

FED USGS **USGS40000829310**

Org. Identifier:	USGS-NY		
Formal name:	USGS New York Water Science Center		
Monloc Identifier:	USGS-404232074000703		
Monloc name:	NY 44		
Monloc type:	Well		
Monloc desc:	Not Reported		
Huc code:	Not Reported	Drainagearea value:	Not Reported
Drainagearea Units:	Not Reported	Contrib drainagearea:	Not Reported
Contrib drainagearea units:	Not Reported	Latitude:	40.7089914
Longitude:	-74.0015283	Sourcemap scale:	24000
Horiz Acc measure:	3	Horiz Acc measure units:	seconds
Horiz Collection method:	Interpolated from map		
Horiz coord refsys:	NAD83	Vert measure val:	20
Vert measure units:	feet	Vertacc measure val:	10
Vert accmeasure units:	feet		
Vertcollection method:	Interpolated from topographic map		
Vert coord refsys:	NGVD29	Countrycode:	US
Aquifername:	Sand and gravel aquifers (glaciated regions)		
Formation type:	Sand		
Aquifer type:	Not Reported		
Construction date:	Not Reported	Welldepth:	36
Welldepth units:	ft	Wellholedepth:	Not Reported
Wellholedepth units:	Not Reported		

Ground-water levels, Number of Measurements: 0

72
WSW
1/2 - 1 Mile
Lower

FED USGS **USGS40000829342**

Org. Identifier:	USGS-NY		
Formal name:	USGS New York Water Science Center		
Monloc Identifier:	USGS-404235074001101		
Monloc name:	NY 17		
Monloc type:	Well		
Monloc desc:	Not Reported		
Huc code:	Not Reported	Drainagearea value:	Not Reported
Drainagearea Units:	Not Reported	Contrib drainagearea:	Not Reported
Contrib drainagearea units:	Not Reported	Latitude:	40.7098247
Longitude:	-74.0026395	Sourcemap scale:	24000
Horiz Acc measure:	3	Horiz Acc measure units:	seconds
Horiz Collection method:	Interpolated from map		
Horiz coord refsys:	NAD83	Vert measure val:	25
Vert measure units:	feet	Vertacc measure val:	10
Vert accmeasure units:	feet		
Vertcollection method:	Interpolated from topographic map		
Vert coord refsys:	NGVD29	Countrycode:	US
Aquifername:	Sand and gravel aquifers (glaciated regions)		
Formation type:	Sand		

Aquifer type:	Not Reported		
Construction date:	Not Reported	Welldepth:	42
Welldepth units:	ft	Wellholedepth:	Not Reported
Wellholedepth units:	Not Reported		

Ground-water levels, Number of Measurements: 0

O73
WNW
1/2 - 1 Mile
Lower

FED USGS **USGS40000829846**

Org. Identifier:	USGS-NY		
Formal name:	USGS New York Water Science Center		
Monloc Identifier:	USGS-404318074001701		
Monloc name:	NY 13		
Monloc type:	Well		
Monloc desc:	Not Reported		
Huc code:	Not Reported	Drainagearea value:	Not Reported
Drainagearea Units:	Not Reported	Contrib drainagearea:	Not Reported
Contrib drainagearea units:	Not Reported	Latitude:	40.7217689
Longitude:	-74.0043062	Sourcemap scale:	24000
Horiz Acc measure:	3	Horiz Acc measure units:	seconds
Horiz Collection method:	Interpolated from map		
Horiz coord refsys:	NAD83	Vert measure val:	15
Vert measure units:	feet	Vertacc measure val:	10
Vert accmeasure units:	feet		
Vertcollection method:	Interpolated from topographic map		
Vert coord refsys:	NGVD29	Countrycode:	US
Aquifername:	Sand and gravel aquifers (glaciated regions)		
Formation type:	Sand		
Aquifer type:	Not Reported		
Construction date:	Not Reported	Welldepth:	55
Welldepth units:	ft	Wellholedepth:	Not Reported
Wellholedepth units:	Not Reported		

Ground-water levels, Number of Measurements: 0

Q74
West
1/2 - 1 Mile
Lower

FED USGS **USGS40000829579**

Org. Identifier:	USGS-NY		
Formal name:	USGS New York Water Science Center		
Monloc Identifier:	USGS-404258074002101		
Monloc name:	NY 101		
Monloc type:	Well		
Monloc desc:	Not Reported		
Huc code:	Not Reported	Drainagearea value:	Not Reported
Drainagearea Units:	Not Reported	Contrib drainagearea:	Not Reported
Contrib drainagearea units:	Not Reported	Latitude:	40.7162135
Longitude:	-74.0054173	Sourcemap scale:	24000
Horiz Acc measure:	3	Horiz Acc measure units:	seconds
Horiz Collection method:	Interpolated from map		
Horiz coord refsys:	NAD83	Vert measure val:	35
Vert measure units:	feet	Vertacc measure val:	10
Vert accmeasure units:	feet		
Vertcollection method:	Interpolated from topographic map		
Vert coord refsys:	NGVD29	Countrycode:	US
Aquifername:	Sand and gravel aquifers (glaciated regions)		
Formation type:	Sand		

Aquifer type:	Not Reported		
Construction date:	Not Reported	Welldepth:	51
Welldepth units:	ft	Wellholedepth:	Not Reported
Wellholedepth units:	Not Reported		

Ground-water levels, Number of Measurements: 0

Q75
West
1/2 - 1 Mile
Lower

FED USGS **USGS40000829590**

Org. Identifier:	USGS-NY		
Formal name:	USGS New York Water Science Center		
Monloc Identifier:	USGS-404259074002301		
Monloc name:	NY 98		
Monloc type:	Well		
Monloc desc:	Not Reported		
Huc code:	Not Reported	Drainagearea value:	Not Reported
Drainagearea Units:	Not Reported	Contrib drainagearea:	Not Reported
Contrib drainagearea units:	Not Reported	Latitude:	40.7164912
Longitude:	-74.0059729	Sourcemap scale:	24000
Horiz Acc measure:	3	Horiz Acc measure units:	seconds
Horiz Collection method:	Interpolated from map		
Horiz coord refsys:	NAD83	Vert measure val:	30
Vert measure units:	feet	Vertacc measure val:	10
Vert accmeasure units:	feet		
Vertcollection method:	Interpolated from topographic map		
Vert coord refsys:	NGVD29	Countrycode:	US
Aquifername:	Sand and gravel aquifers (glaciated regions)		
Formation type:	Sand		
Aquifer type:	Not Reported		
Construction date:	Not Reported	Welldepth:	46
Welldepth units:	ft	Wellholedepth:	Not Reported
Wellholedepth units:	Not Reported		

Ground-water levels, Number of Measurements: 0

76
WSW
1/2 - 1 Mile
Higher

FED USGS **USGS40000829501**

Org. Identifier:	USGS-NY		
Formal name:	USGS New York Water Science Center		
Monloc Identifier:	USGS-404250074002201		
Monloc name:	NY 10		
Monloc type:	Well		
Monloc desc:	Not Reported		
Huc code:	Not Reported	Drainagearea value:	Not Reported
Drainagearea Units:	Not Reported	Contrib drainagearea:	Not Reported
Contrib drainagearea units:	Not Reported	Latitude:	40.7139913
Longitude:	-74.0056951	Sourcemap scale:	24000
Horiz Acc measure:	3	Horiz Acc measure units:	seconds
Horiz Collection method:	Interpolated from map		
Horiz coord refsys:	NAD83	Vert measure val:	35
Vert measure units:	feet	Vertacc measure val:	10
Vert accmeasure units:	feet		
Vertcollection method:	Interpolated from topographic map		
Vert coord refsys:	NGVD29	Countrycode:	US
Aquifername:	Sand and gravel aquifers (glaciated regions)		
Formation type:	Pleistocene Series		

Aquifer type:	Not Reported		
Construction date:	Not Reported	Welldepth:	52
Welldepth units:	ft	Wellholedepth:	Not Reported
Wellholedepth units:	Not Reported		

Ground-water levels, Number of Measurements: 0

77
WNW
1/2 - 1 Mile
Lower

FED USGS **USGS40000829937**

Org. Identifier:	USGS-NY		
Formal name:	USGS New York Water Science Center		
Monloc Identifier:	USGS-404323074001701		
Monloc name:	NY 74		
Monloc type:	Well		
Monloc desc:	Not Reported		
Huc code:	Not Reported	Drainagearea value:	Not Reported
Drainagearea Units:	Not Reported	Contrib drainagearea:	Not Reported
Contrib drainagearea units:	Not Reported	Latitude:	40.7231578
Longitude:	-74.0043062	Sourcemap scale:	24000
Horiz Acc measure:	3	Horiz Acc measure units:	seconds
Horiz Collection method:	Interpolated from map		
Horiz coord refsys:	NAD83	Vert measure val:	15
Vert measure units:	feet	Vertacc measure val:	5
Vert accmeasure units:	feet		
Vertcollection method:	Interpolated from topographic map		
Vert coord refsys:	NGVD29	Countrycode:	US
Aquifername:	Sand and gravel aquifers (glaciated regions)		
Formation type:	Sand		
Aquifer type:	Not Reported		
Construction date:	Not Reported	Welldepth:	160
Welldepth units:	ft	Wellholedepth:	Not Reported
Wellholedepth units:	Not Reported		

Ground-water levels, Number of Measurements: 0

78
West
1/2 - 1 Mile
Lower

FED USGS **USGS40000829635**

Org. Identifier:	USGS-NY		
Formal name:	USGS New York Water Science Center		
Monloc Identifier:	USGS-404302074002401		
Monloc name:	NY 16		
Monloc type:	Well		
Monloc desc:	Not Reported		
Huc code:	Not Reported	Drainagearea value:	Not Reported
Drainagearea Units:	Not Reported	Contrib drainagearea:	Not Reported
Contrib drainagearea units:	Not Reported	Latitude:	40.7173246
Longitude:	-74.0062507	Sourcemap scale:	24000
Horiz Acc measure:	3	Horiz Acc measure units:	seconds
Horiz Collection method:	Interpolated from map		
Horiz coord refsys:	NAD83	Vert measure val:	20
Vert measure units:	feet	Vertacc measure val:	10
Vert accmeasure units:	feet		
Vertcollection method:	Interpolated from topographic map		
Vert coord refsys:	NGVD29	Countrycode:	US
Aquifername:	Sand and gravel aquifers (glaciated regions)		
Formation type:	Sand		

Aquifer type:	Not Reported		
Construction date:	Not Reported	Welldepth:	56
Welldepth units:	ft	Wellholedepth:	Not Reported
Wellholedepth units:	Not Reported		

Ground-water levels, Number of Measurements: 0

79
SSW **FED USGS** **USGS40000829092**
1/2 - 1 Mile
Lower

Org. Identifier:	USGS-NY		
Formal name:	USGS New York Water Science Center		
Monloc Identifier:	USGS-404212073594001		
Monloc name:	K 684. 1		
Monloc type:	Well		
Monloc desc:	Not Reported		
Huc code:	02030201	Drainagearea value:	Not Reported
Drainagearea Units:	Not Reported	Contrib drainagearea:	Not Reported
Contrib drainagearea units:	Not Reported	Latitude:	40.703436
Longitude:	-73.9940281	Sourcemap scale:	24000
Horiz Acc measure:	1	Horiz Acc measure units:	seconds
Horiz Collection method:	Interpolated from map		
Horiz coord refsys:	NAD83	Vert measure val:	5.0
Vert measure units:	feet	Vertacc measure val:	0.1
Vert accmeasure units:	feet		
Vertcollection method:	Level or other surveying method		
Vert coord refsys:	NGVD29	Countrycode:	US
Aquifername:	Not Reported		
Formation type:	Not Reported		
Aquifer type:	Not Reported		
Construction date:	Not Reported	Welldepth:	Not Reported
Welldepth units:	Not Reported	Wellholedepth:	104
Wellholedepth units:	ft		

Ground-water levels, Number of Measurements: 0

Map ID Direction Distance	Database	EDR ID Number

1
WSW
1/4 - 1/2 Mile

OIL_GAS **NYOG80000035710**

Api wellno:	31061210920000	Cnty:	61
Hole:	21092	Sidetrck:	0
Completion:	0	Well name:	Allen St. - A
Company na:	New York City Dept. of Environme	Operator n:	2127
Well type:	SG	Map symbol:	OP
Well statu:	PA	Date statu:	2004-01-18 00:00:00
Date permi:	Not Reported	Permit iss:	Not Reported
Date spudd:	2002-08-05 00:00:00	Date total:	2002-09-19 00:00:00
Date well :	Not Reported	Date wel00:	2005-02-17 00:00:00
Date wel01:	2	Confid:	Released
Town:	Manhattan	Quad:	Central Park
Quadsec:	Not Reported	Producing :	Not Applicable
Producin00:	Not Applicable	Financial :	False
Slant:	Vertical	County:	New York
Region:	2	State leas:	NA
Proposed d:	0	Surface lo:	SURF
Surface 00:	-73.99225		
Surface la:	40.71467		
Bottom hol:	BH		
Bottom h00:	-73.99225		
Bottom h01:	40.71467		
True verti:	600	Measured d:	600
Kickoff:	0	Drilleddep:	600
Elevation:	42	Original w:	SG
Permit fee:	0	Objective :	None Specified
Depth fee:	-100	Spacing:	Exempt - not an oil or gas well
Spacing ac:	Not Reported	Integratio:	N
Dt hearing:	Not Reported	Dt mod:	2006-04-26 11:52:30.890000000
Link:	http://www.dec.ny.gov/cfmx/extapps/GasOil/search/wells/index.cfm?api=31061210920000		
Site id:	NYOG80000035710		

2
WSW
1/4 - 1/2 Mile

OIL_GAS **NYOG80000035712**

Api wellno:	31061210940000	Cnty:	61
Hole:	21094	Sidetrck:	0
Completion:	0	Well name:	Eldridge - 1
Company na:	New York City Dept. of Environme	Operator n:	2127
Well type:	SG	Map symbol:	OP
Well statu:	PA	Date statu:	2005-02-24 00:00:00
Date permi:	Not Reported	Permit iss:	Not Reported
Date spudd:	2002-03-19 00:00:00	Date total:	2002-05-06 00:00:00
Date well :	Not Reported	Date wel00:	2005-02-24 00:00:00
Date wel01:	2	Confid:	Released
Town:	Manhattan	Quad:	Brooklyn
Quadsec:	A	Producing :	Not Applicable
Producin00:	Not Applicable	Financial :	False
Slant:	Vertical	County:	New York
Region:	2	State leas:	NA
Proposed d:	600	Surface lo:	SURF
Surface 00:	-73.99306		
Surface la:	40.71571		
Bottom hol:	BH		
Bottom h00:	-73.99306		

Bottom h01:	40.71571		
True verti:	0	Measured d:	0
Kickoff:	0	Drilleddep:	0
Elevation:	44	Original w:	SG
Permit fee:	0	Objective :	Manhattan Schist
Depth fee:	-100	Spacing:	Exempt - not an oil or gas well
Spacing ac:	Not Reported	Integratio:	N
Dt hearing:	Not Reported	Dt mod:	2006-04-26 11:52:30.890000000
Link:	http://www.dec.ny.gov/cfmx/extapps/GasOil/search/wells/index.cfm?api=31061210940000		
Site id:	NYOG80000035712		

3
West **OIL_GAS** **NYOG80000035713**
1/4 - 1/2 Mile

Api wellno:	31061210950000	Cnty:	61
Hole:	21095	Sidetrck:	0
Completion:	0	Well name:	Forsyth - A
Company na:	New York City Dept. of Environme	Operator n:	2127
Well type:	SG	Map symbol:	OP
Well statu:	PA	Date statu:	2005-02-18 00:00:00
Date permi:	Not Reported	Permit iss:	Not Reported
Date spudd:	2002-03-11 00:00:00	Date total:	2002-04-17 00:00:00
Date well :	2002-04-17 00:00:00	Date wel00:	2005-02-18 00:00:00
Date wel01:	2	Confid:	Released
Town:	Manhattan	Quad:	Brooklyn
Quadsec:	A	Producing :	Not Applicable
Producin00:	Not Applicable	Financial :	False
Slant:	Vertical	County:	New York
Region:	2	State leas:	NA
Proposed d:	550	Surface lo:	SURF
Surface 00:	-73.99332		
Surface la:	40.71714		
Bottom hol:	BH		
Bottom h00:	-73.99332		
Bottom h01:	40.71714		
True verti:	601	Measured d:	601
Kickoff:	0	Drilleddep:	601
Elevation:	40	Original w:	SG
Permit fee:	0	Objective :	Manhattan Schist
Depth fee:	-100	Spacing:	Exempt - not an oil or gas well
Spacing ac:	Not Reported	Integratio:	N
Dt hearing:	Not Reported	Dt mod:	2014-12-01 09:15:56.813000000
Link:	http://www.dec.ny.gov/cfmx/extapps/GasOil/search/wells/index.cfm?api=31061210950000		
Site id:	NYOG80000035713		

A4
SW **OIL_GAS** **NYOG80000035735**
1/4 - 1/2 Mile

Api wellno:	31061236220000	Cnty:	61
Hole:	23622	Sidetrck:	0
Completion:	0	Well name:	Pike St. - B
Company na:	U.S. Geological Survey	Operator n:	2370
Well type:	SG	Map symbol:	O
Well statu:	AC	Date statu:	2011-12-31 00:00:00
Date permi:	Not Reported	Permit iss:	Not Reported
Date spudd:	Not Reported	Date total:	Not Reported
Date well :	Not Reported	Date wel00:	Not Reported
Date wel01:	2	Confid:	Released
Town:	Manhattan	Quad:	Brooklyn
Quadsec:	A	Producing :	Not Applicable
Producin00:	Not Applicable	Financial :	False
Slant:	Vertical	County:	New York
Region:	2	State leas:	NA
Proposed d:	600	Surface lo:	SURF
Surface 00:	-73.99207		
Surface la:	40.71266		
Bottom hol:	BH		
Bottom h00:	-73.99207		
Bottom h01:	40.71266		
True verti:	602	Measured d:	602
Kickoff:	0	Drilleddep:	602
Elevation:	0	Original w:	SG
Permit fee:	0	Objective :	Unknown
Depth fee:	-100	Spacing:	Exempt - not an oil or gas well
Spacing ac:	Not Reported	Integratio:	N
Dt hearing:	Not Reported	Dt mod:	2012-07-20 13:03:12.877000000
Link:	http://www.dec.ny.gov/cfmx/extapps/GasOil/search/wells/index.cfm?api=31061236220000		
Site id:	NYOG80000035735		

A5
SW
1/4 - 1/2 Mile

OIL_GAS **NYOG80000035736**

Api wellno:	31061236230000	Cnty:	61
Hole:	23623	Sidetrck:	0
Completion:	0	Well name:	Madison St. - A
Company na:	New York City Dept. of Environme	Operator n:	2127
Well type:	SG	Map symbol:	OP
Well statu:	PA	Date statu:	2007-10-10 00:00:00
Date permi:	Not Reported	Permit iss:	Not Reported
Date spudd:	2002-05-24 00:00:00	Date total:	2002-07-05 00:00:00
Date well :	2002-07-05 00:00:00	Date wel00:	2007-02-07 00:00:00
Date wel01:	2	Confid:	Released
Town:	Manhattan	Quad:	Brooklyn
Quadsec:	A	Producing :	Not Applicable
Producin00:	Fordham Gneiss	Financial :	False
Slant:	Vertical	County:	New York
Region:	2	State leas:	NA
Proposed d:	600	Surface lo:	SURF
Surface 00:	-73.991728		
Surface la:	40.712405		
Bottom hol:	BH		
Bottom h00:	-73.991728		

Bottom h01:	40.712405		
True verti:	600	Measured d:	600
Kickoff:	0	Drilleddep:	600
Elevation:	29	Original w:	SG
Permit fee:	0	Objective :	Unknown
Depth fee:	-100	Spacing:	Exempt - not an oil or gas well
Spacing ac:	Not Reported	Integratio:	N
Dt hearing:	Not Reported	Dt mod:	2007-10-30 13:35:03.570000000
Link:	http://www.dec.ny.gov/cfmx/extapps/GasOil/search/wells/index.cfm?api=31061236230000		
Site id:	NYOG80000035736		

6
WSW **OIL_GAS** **NYOG80000035714**
1/4 - 1/2 Mile

Api wellno:	31061210960000	Cnty:	61
Hole:	21096	Sidetrck:	0
Completion:	0	Well name:	Forsyth St. - B
Company na:	New York City Dept. of Environme	Operator n:	2127
Well type:	SG	Map symbol:	OP
Well statu:	PA	Date statu:	2005-03-01 00:00:00
Date permi:	Not Reported	Permit iss:	Not Reported
Date spudd:	2002-05-08 00:00:00	Date total:	2002-06-18 00:00:00
Date well :	Not Reported	Date wel00:	2005-03-01 00:00:00
Date wel01:	2	Confid:	Released
Town:	Manhattan	Quad:	Brooklyn
Quadsec:	A	Producing :	Not Applicable
Producin00:	Not Applicable	Financial :	False
Slant:	Vertical	County:	New York
Region:	2	State leas:	NA
Proposed d:	606	Surface lo:	SURF
Surface 00:	-73.99382		
Surface la:	40.71399		
Bottom hol:	BH		
Bottom h00:	-73.99382		
Bottom h01:	40.71399		
True verti:	0	Measured d:	0
Kickoff:	0	Drilleddep:	0
Elevation:	0	Original w:	SG
Permit fee:	0	Objective :	Manhattan Schist
Depth fee:	-100	Spacing:	Exempt - not an oil or gas well
Spacing ac:	Not Reported	Integratio:	N
Dt hearing:	Not Reported	Dt mod:	2006-08-31 13:03:31.380000000
Link:	http://www.dec.ny.gov/cfmx/extapps/GasOil/search/wells/index.cfm?api=31061210960000		
Site id:	NYOG80000035714		

A7
SW **OIL_GAS** **NYOG80000035721**
1/4 - 1/2 Mile

Api wellno:	31061236040000	Cnty:	61
Hole:	23604	Sidetrck:	0
Completion:	0	Well name:	Pike St. - A
Company na:	New York City Dept. of Environme	Operator n:	2127
Well type:	SG	Map symbol:	OP
Well statu:	PA	Date statu:	2004-12-29 00:00:00
Date permi:	Not Reported	Permit iss:	Not Reported
Date spudd:	2002-03-29 00:00:00	Date total:	2002-05-14 00:00:00
Date well :	Not Reported	Date wel00:	2005-03-30 00:00:00
Date wel01:	2	Confid:	Released
Town:	Manhattan	Quad:	Brooklyn
Quadsec:	A	Producing :	Not Applicable
Producin00:	Not Applicable	Financial :	False
Slant:	Vertical	County:	New York
Region:	2	State leas:	NA
Proposed d:	603	Surface lo:	SURF
Surface 00:	-73.99258		
Surface la:	40.71283		
Bottom hol:	BH		
Bottom h00:	-73.99258		
Bottom h01:	40.71283		
True verti:	0	Measured d:	603
Kickoff:	0	Drilleddep:	603
Elevation:	35	Original w:	SG
Permit fee:	0	Objective :	Manhattan Schist
Depth fee:	-100	Spacing:	Exempt - not an oil or gas well
Spacing ac:	Not Reported	Integratio:	N
Dt hearing:	Not Reported	Dt mod:	2006-04-26 11:52:30.923000000
Link:	http://www.dec.ny.gov/cfmx/extapps/GasOil/search/wells/index.cfm?api=31061236040000		
Site id:	NYOG80000035721		

8
SSW
1/4 - 1/2 Mile

OIL_GAS **NYOG80000035729**

Api wellno:	31061236160000	Cnty:	61
Hole:	23616	Sidetrck:	0
Completion:	0	Well name:	Cherry St. - A
Company na:	New York City Dept. of Environme	Operator n:	2127
Well type:	SG	Map symbol:	OP
Well statu:	PA	Date statu:	2007-10-10 00:00:00
Date permi:	Not Reported	Permit iss:	Not Reported
Date spudd:	2002-06-03 00:00:00	Date total:	2002-07-26 00:00:00
Date well :	2002-07-26 00:00:00	Date wel00:	2007-02-26 00:00:00
Date wel01:	2	Confid:	Released
Town:	Manhattan	Quad:	Brooklyn
Quadsec:	A	Producing :	Not Applicable
Producin00:	Manhattan Schist	Financial :	False
Slant:	Vertical	County:	New York
Region:	2	State leas:	NA
Proposed d:	600	Surface lo:	SURF
Surface 00:	-73.990119		
Surface la:	40.711264		
Bottom hol:	BH		
Bottom h00:	-73.990119		

Bottom h01:	40.711264		
True verti:	600	Measured d:	600
Kickoff:	0	Drilleddep:	600
Elevation:	13	Original w:	SG
Permit fee:	0	Objective :	Unknown
Depth fee:	-100	Spacing:	Exempt - not an oil or gas well
Spacing ac:	Not Reported	Integratio:	N
Dt hearing:	Not Reported	Dt mod:	2007-10-30 13:42:07.223000000
Link:	http://www.dec.ny.gov/cfmx/extapps/GasOil/search/wells/index.cfm?api=31061236160000		
Site id:	NYOG80000035729		

B9
WNW **OIL_GAS** **NYOG80000035728**
1/4 - 1/2 Mile

Api wellno:	31061236150000	Cnty:	61
Hole:	23615	Sidetrck:	0
Completion:	0	Well name:	Broome - 2
Company na:	New York City Dept. of Environme	Operator n:	2127
Well type:	SG	Map symbol:	OP
Well statu:	PA	Date statu:	2007-10-10 00:00:00
Date permi:	Not Reported	Permit iss:	Not Reported
Date spudd:	2001-03-06 00:00:00	Date total:	2001-04-05 00:00:00
Date well :	2001-04-05 00:00:00	Date wel00:	2007-01-31 00:00:00
Date wel01:	2	Confid:	Released
Town:	Manhattan	Quad:	Brooklyn
Quadsec:	A	Producing :	Not Applicable
Producin00:	Inwood Marble	Financial :	False
Slant:	Vertical	County:	New York
Region:	2	State leas:	NA
Proposed d:	600	Surface lo:	SURF
Surface 00:	-73.994709		
Surface la:	40.719726		
Bottom hol:	BH		
Bottom h00:	-73.994709		
Bottom h01:	40.719726		
True verti:	665	Measured d:	665
Kickoff:	0	Drilleddep:	665
Elevation:	39	Original w:	SG
Permit fee:	0	Objective :	Unknown
Depth fee:	-100	Spacing:	Exempt - not an oil or gas well
Spacing ac:	Not Reported	Integratio:	N
Dt hearing:	Not Reported	Dt mod:	2007-10-30 13:41:54.330000000
Link:	http://www.dec.ny.gov/cfmx/extapps/GasOil/search/wells/index.cfm?api=31061236150000		
Site id:	NYOG80000035728		

C10
SW **OIL_GAS** **NYOG80000035715**
1/4 - 1/2 Mile

Api wellno:	31061210970000	Cnty:	61
Hole:	21097	Sidetrck:	0
Completion:	0	Well name:	Henry St. - A
Company na:	New York City Dept. of Environme	Operator n:	2127
Well type:	SG	Map symbol:	OP
Well statu:	PA	Date statu:	2002-12-30 00:00:00
Date permi:	Not Reported	Permit iss:	Not Reported
Date spudd:	2002-02-12 00:00:00	Date total:	2002-03-19 00:00:00
Date well :	2002-03-19 00:00:00	Date wel00:	2002-12-30 00:00:00
Date wel01:	2	Confid:	Released
Town:	Manhattan	Quad:	Brooklyn
Quadsec:	A	Producing :	Not Applicable
Producin00:	Not Applicable	Financial :	False
Slant:	Vertical	County:	New York
Region:	2	State leas:	NA
Proposed d:	550	Surface lo:	SURF
Surface 00:	-73.99396		
Surface la:	40.71294		
Bottom hol:	BH		
Bottom h00:	-73.99396		
Bottom h01:	40.71294		
True verti:	605	Measured d:	605
Kickoff:	0	Drilleddep:	605
Elevation:	36	Original w:	SG
Permit fee:	0	Objective :	None Specified
Depth fee:	-100	Spacing:	Exempt - not an oil or gas well
Spacing ac:	Not Reported	Integratio:	N
Dt hearing:	Not Reported	Dt mod:	2006-04-26 11:52:30.907000000
Link:	http://www.dec.ny.gov/cfmx/extapps/GasOil/search/wells/index.cfm?api=31061210970000		
Site id:	NYOG80000035715		

11
North
1/4 - 1/2 Mile

OIL_GAS **NYOG80000035667**

Api wellno:	31061210470000	Cnty:	61
Hole:	21047	Sidetrck:	0
Completion:	0	Well name:	SCA-1
Company na:	A&F Commercial Builders, LLC	Operator n:	2169
Well type:	TH	Map symbol:	OP
Well statu:	PA	Date statu:	2004-11-02 00:00:00
Date permi:	2003-07-09 00:00:00	Permit iss:	2003-08-28 00:00:00
Date spudd:	2003-09-07 00:00:00	Date total:	2003-09-25 00:00:00
Date well :	Not Reported	Date wel00:	2004-07-29 00:00:00
Date wel01:	Not Reported	Confid:	Released
Town:	Manhattan	Quad:	Brooklyn
Quadsec:	A	Producing :	Not Applicable
Producin00:	Not Applicable	Financial :	True
Slant:	Vertical	County:	New York
Region:	2	State leas:	NA
Proposed d:	0	Surface lo:	SURF
Surface 00:	-73.98906		
Surface la:	40.72329		
Bottom hol:	BH		
Bottom h00:	-73.98906		

Bottom h01:	40.72329		
True verti:	350	Measured d:	350
Kickoff:	0	Drilleddep:	350
Elevation:	36	Original w:	TH
Permit fee:	475	Objective :	Fordham Gneiss
Depth fee:	375	Spacing:	Not Reported
Spacing ac:	Not Reported	Integratio:	Not Reported
Dt hearing:	Not Reported	Dt mod:	2006-04-11 12:55:21.493000000
Link:	http://www.dec.ny.gov/cfmx/extapps/GasOil/search/wells/index.cfm?api=31061210470000		
Site id:	NYOG80000035667		

B12
WNW **OIL_GAS** **NYOG80000035731**
1/4 - 1/2 Mile

Api wellno:	31061236180000	Cnty:	61
Hole:	23618	Sidetrck:	0
Completion:	0	Well name:	Elizabeth St. - A
Company na:	U.S. Geological Survey	Operator n:	2370
Well type:	SG	Map symbol:	O
Well statu:	AC	Date statu:	2011-12-31 00:00:00
Date permi:	Not Reported	Permit iss:	Not Reported
Date spudd:	2002-06-20 00:00:00	Date total:	Not Reported
Date well :	Not Reported	Date wel00:	Not Reported
Date wel01:	2	Confid:	Released
Town:	Manhattan	Quad:	Brooklyn
Quadsec:	A	Producing :	Not Applicable
Producin00:	Not Applicable	Financial :	False
Slant:	Vertical	County:	New York
Region:	2	State leas:	NA
Proposed d:	600	Surface lo:	SURF
Surface 00:	-73.99512		
Surface la:	40.71996		
Bottom hol:	BH		
Bottom h00:	-73.99512		
Bottom h01:	40.71996		
True verti:	600	Measured d:	600
Kickoff:	0	Drilleddep:	600
Elevation:	0	Original w:	SG
Permit fee:	0	Objective :	Unknown
Depth fee:	-100	Spacing:	Exempt - not an oil or gas well
Spacing ac:	Not Reported	Integratio:	N
Dt hearing:	Not Reported	Dt mod:	2012-07-20 13:02:05.080000000
Link:	http://www.dec.ny.gov/cfmx/extapps/GasOil/search/wells/index.cfm?api=31061236180000		
Site id:	NYOG80000035731		

C13
SW **OIL_GAS** **NYOG80000035737**
1/4 - 1/2 Mile

Api wellno:	31061236240000	Cnty:	61
Hole:	23624	Sidetrck:	0
Completion:	0	Well name:	Madison St. - B
Company na:	U.S. Geological Survey	Operator n:	2370
Well type:	SG	Map symbol:	O
Well statu:	AC	Date statu:	2011-12-31 00:00:00
Date permi:	Not Reported	Permit iss:	Not Reported
Date spudd:	Not Reported	Date total:	Not Reported
Date well :	Not Reported	Date wel00:	Not Reported
Date wel01:	2	Confid:	Released
Town:	Manhattan	Quad:	Brooklyn
Quadsec:	A	Producing :	Not Applicable
Producin00:	Not Applicable	Financial :	False
Slant:	Vertical	County:	New York
Region:	2	State leas:	NA
Proposed d:	600	Surface lo:	SURF
Surface 00:	-73.993521		
Surface la:	40.712311		
Bottom hol:	BH		
Bottom h00:	-73.993521		
Bottom h01:	40.712311		
True verti:	603	Measured d:	603
Kickoff:	0	Drilleddep:	603
Elevation:	0	Original w:	SG
Permit fee:	0	Objective :	Unknown
Depth fee:	-100	Spacing:	Exempt - not an oil or gas well
Spacing ac:	Not Reported	Integratio:	N
Dt hearing:	Not Reported	Dt mod:	2012-07-20 13:02:51.283000000
Link:	http://www.dec.ny.gov/cfmx/extapps/GasOil/search/wells/index.cfm?api=31061236240000		
Site id:	NYOG80000035737		

D14
SW
1/4 - 1/2 Mile

OIL_GAS **NYOG80000035719**

Api wellno:	31061236020000	Cnty:	61
Hole:	23602	Sidetrck:	0
Completion:	0	Well name:	Monroe - 3
Company na:	New York City Dept. of Environme	Operator n:	2127
Well type:	SG	Map symbol:	OP
Well statu:	PA	Date statu:	2005-02-23 00:00:00
Date permi:	Not Reported	Permit iss:	Not Reported
Date spudd:	2001-12-12 00:00:00	Date total:	2001-01-18 00:00:00
Date well :	2001-01-18 00:00:00	Date wel00:	2005-02-23 00:00:00
Date wel01:	2	Confid:	Released
Town:	Manhattan	Quad:	Brooklyn
Quadsec:	A	Producing :	Not Applicable
Producin00:	Not Applicable	Financial :	False
Slant:	Vertical	County:	New York
Region:	2	State leas:	NA
Proposed d:	550	Surface lo:	SURF
Surface 00:	-73.99304		
Surface la:	40.71167		
Bottom hol:	BH		
Bottom h00:	-73.99304		

Bottom h01:	40.71167		
True verti:	680	Measured d:	680
Kickoff:	0	Drilleddep:	680
Elevation:	28	Original w:	SG
Permit fee:	0	Objective :	Manhattan Schist
Depth fee:	-100	Spacing:	Exempt - not an oil or gas well
Spacing ac:	Not Reported	Integratio:	N
Dt hearing:	Not Reported	Dt mod:	2006-04-26 11:52:30.907000000
Link:	http://www.dec.ny.gov/cfmx/extapps/GasOil/search/wells/index.cfm?api=31061236020000		
Site id:	NYOG80000035719		

15
South **OIL_GAS** **NYOG80000035734**
1/4 - 1/2 Mile

Api wellno:	31061236210000	Cnty:	61
Hole:	23621	Sidetrck:	0
Completion:	0	Well name:	South St. - A
Company na:	U.S. Geological Survey	Operator n:	2370
Well type:	SG	Map symbol:	O
Well statu:	AC	Date statu:	2011-12-31 00:00:00
Date permi:	Not Reported	Permit iss:	Not Reported
Date spudd:	2002-04-18 00:00:00	Date total:	Not Reported
Date well :	Not Reported	Date wel00:	Not Reported
Date wel01:	2	Confid:	Released
Town:	Manhattan	Quad:	Brooklyn
Quadsec:	A	Producing :	Not Applicable
Producin00:	Not Applicable	Financial :	False
Slant:	Vertical	County:	New York
Region:	2	State leas:	NA
Proposed d:	600	Surface lo:	SURF
Surface 00:	-73.989182		
Surface la:	40.710275		
Bottom hol:	BH		
Bottom h00:	-73.989182		
Bottom h01:	40.710275		
True verti:	600	Measured d:	600
Kickoff:	0	Drilleddep:	600
Elevation:	6	Original w:	SG
Permit fee:	0	Objective :	Unknown
Depth fee:	-100	Spacing:	Exempt - not an oil or gas well
Spacing ac:	Not Reported	Integratio:	N
Dt hearing:	Not Reported	Dt mod:	2012-07-20 13:03:42.080000000
Link:	http://www.dec.ny.gov/cfmx/extapps/GasOil/search/wells/index.cfm?api=31061236210000		
Site id:	NYOG80000035734		

D16
SW **OIL_GAS** **NYOG80000035717**
1/4 - 1/2 Mile

Api wellno:	31061210990000	Cnty:	61
Hole:	21099	Sidetrck:	0
Completion:	0	Well name:	Monroe - 1
Company na:	New York City Dept. of Environme	Operator n:	2127
Well type:	SG	Map symbol:	OP
Well statu:	PA	Date statu:	2004-12-25 00:00:00
Date permi:	Not Reported	Permit iss:	Not Reported
Date spudd:	2001-10-17 00:00:00	Date total:	2001-12-28 00:00:00
Date well :	Not Reported	Date wel00:	2005-02-07 00:00:00
Date wel01:	2	Confid:	Released
Town:	Manhattan	Quad:	Brooklyn
Quadsec:	A	Producing :	Not Applicable
Producin00:	Not Applicable	Financial :	False
Slant:	Vertical	County:	New York
Region:	2	State leas:	NA
Proposed d:	677	Surface lo:	SURF
Surface 00:	-73.99319		
Surface la:	40.71155		
Bottom hol:	BH		
Bottom h00:	-73.99319		
Bottom h01:	40.71155		
True verti:	0	Measured d:	0
Kickoff:	0	Drilleddep:	0
Elevation:	27	Original w:	SG
Permit fee:	0	Objective :	Manhattan Schist
Depth fee:	-100	Spacing:	Exempt - not an oil or gas well
Spacing ac:	Not Reported	Integratio:	N
Dt hearing:	Not Reported	Dt mod:	2006-04-26 11:52:30.907000000
Link:	http://www.dec.ny.gov/cfmx/extapps/GasOil/search/wells/index.cfm?api=31061210990000		
Site id:	NYOG80000035717		

D17
SW
1/4 - 1/2 Mile

OIL_GAS **NYOG80000035718**

Api wellno:	31061236010000	Cnty:	61
Hole:	23601	Sidetrck:	0
Completion:	0	Well name:	Monroe - 2
Company na:	New York City Dept. of Environme	Operator n:	2127
Well type:	SG	Map symbol:	OP
Well statu:	PA	Date statu:	2004-12-29 00:00:00
Date permi:	Not Reported	Permit iss:	Not Reported
Date spudd:	2001-11-01 00:00:00	Date total:	2001-12-07 00:00:00
Date well :	Not Reported	Date wel00:	2005-02-09 00:00:00
Date wel01:	2	Confid:	Released
Town:	Manhattan	Quad:	Brooklyn
Quadsec:	A	Producing :	Not Applicable
Producin00:	Not Applicable	Financial :	False
Slant:	Vertical	County:	New York
Region:	2	State leas:	NA
Proposed d:	674	Surface lo:	SURF
Surface 00:	-73.99305		
Surface la:	40.71143		
Bottom hol:	BH		
Bottom h00:	-73.99305		

Bottom h01:	40.71143		
True verti:	0	Measured d:	0
Kickoff:	0	Drilleddep:	0
Elevation:	26	Original w:	SG
Permit fee:	0	Objective :	Manhattan Schist
Depth fee:	-100	Spacing:	Exempt - not an oil or gas well
Spacing ac:	Not Reported	Integratio:	N
Dt hearing:	Not Reported	Dt mod:	2006-04-26 11:52:30.907000000
Link:	http://www.dec.ny.gov/cfmx/extapps/GasOil/search/wells/index.cfm?api=31061236010000		
Site id:	NYOG80000035718		

18
WSW **OIL_GAS** **NYOG80000035730**
1/4 - 1/2 Mile

Api wellno:	31061236170000	Cnty:	61
Hole:	23617	Sidetrck:	0
Completion:	0	Well name:	Division St. - A
Company na:	U.S. Geological Survey	Operator n:	2370
Well type:	SG	Map symbol:	O
Well statu:	AC	Date statu:	2011-12-31 00:00:00
Date permi:	Not Reported	Permit iss:	Not Reported
Date spudd:	2002-08-27 00:00:00	Date total:	Not Reported
Date well :	Not Reported	Date wel00:	Not Reported
Date wel01:	2	Confid:	Released
Town:	Manhattan	Quad:	Brooklyn
Quadsec:	A	Producing :	Not Applicable
Producin00:	Not Applicable	Financial :	False
Slant:	Vertical	County:	New York
Region:	2	State leas:	NA
Proposed d:	600	Surface lo:	SURF
Surface 00:	-73.99615		
Surface la:	40.7141		
Bottom hol:	BH		
Bottom h00:	-73.99615		
Bottom h01:	40.7141		
True verti:	604	Measured d:	604
Kickoff:	0	Drilleddep:	604
Elevation:	0	Original w:	SG
Permit fee:	0	Objective :	Unknown
Depth fee:	-100	Spacing:	Exempt - not an oil or gas well
Spacing ac:	Not Reported	Integratio:	N
Dt hearing:	Not Reported	Dt mod:	2012-07-20 13:02:28.050000000
Link:	http://www.dec.ny.gov/cfmx/extapps/GasOil/search/wells/index.cfm?api=31061236170000		
Site id:	NYOG80000035730		

19
WNW **OIL_GAS** **NYOG80000035732**
1/2 - 1 Mile

Api wellno:	31061236190000	Cnty:	61
Hole:	23619	Sidetrck:	0
Completion:	0	Well name:	Grand St. - A
Company na:	U.S. Geological Survey	Operator n:	2370
Well type:	SG	Map symbol:	O
Well statu:	AC	Date statu:	2011-12-31 00:00:00
Date permi:	Not Reported	Permit iss:	Not Reported
Date spudd:	2002-06-27 00:00:00	Date total:	Not Reported
Date well :	Not Reported	Date wel00:	Not Reported
Date wel01:	2	Confid:	Released
Town:	Manhattan	Quad:	Brooklyn
Quadsec:	A	Producing :	Not Applicable
Producin00:	Not Applicable	Financial :	False
Slant:	Vertical	County:	New York
Region:	2	State leas:	NA
Proposed d:	600	Surface lo:	SURF
Surface 00:	-73.997		
Surface la:	40.71913		
Bottom hol:	BH		
Bottom h00:	-73.997		
Bottom h01:	40.71913		
True verti:	600	Measured d:	600
Kickoff:	0	Drilleddep:	600
Elevation:	0	Original w:	SG
Permit fee:	0	Objective :	Unknown
Depth fee:	-100	Spacing:	Exempt - not an oil or gas well
Spacing ac:	Not Reported	Integratio:	N
Dt hearing:	Not Reported	Dt mod:	2012-07-20 13:04:55.407000000
Link:	http://www.dec.ny.gov/cfmx/extapps/GasOil/search/wells/index.cfm?api=31061236190000		
Site id:	NYOG80000035732		

E20
NW
1/2 - 1 Mile

OIL_GAS **NYOG80000035800**

Api wellno:	31061237290000	Cnty:	61
Hole:	23729	Sidetrck:	0
Completion:	0	Well name:	Geothermal 2
Company na:	250 Bowery Project, LLC	Operator n:	2350
Well type:	NL	Map symbol:	O
Well statu:	EX	Date statu:	2008-03-22 00:00:00
Date permi:	2006-12-14 00:00:00	Permit iss:	2007-08-20 00:00:00
Date spudd:	Not Reported	Date total:	Not Reported
Date well :	Not Reported	Date wel00:	Not Reported
Date wel01:	Not Reported	Confid:	No
Town:	Manhattan	Quad:	Brooklyn
Quadsec:	A	Producing :	Not Applicable
Producin00:	Not Applicable	Financial :	True
Slant:	Vertical	County:	New York
Region:	2	State leas:	NA
Proposed d:	1500	Surface lo:	SURF
Surface 00:	-73.99365		
Surface la:	40.722944		
Bottom hol:	BH		
Bottom h00:	-73.99365		

Bottom h01:	40.722944		
True verti:	0	Measured d:	0
Kickoff:	0	Drilleddep:	0
Elevation:	42	Original w:	TH
Permit fee:	670	Objective :	NA - Geoexchange
Depth fee:	570	Spacing:	Exempt from Title 5; complies with 6 NYCRR 553.1(a)
Spacing ac:	Not Reported	Integratio:	N
Dt hearing:	Not Reported	Dt mod:	2008-04-24 11:53:26.350000000
Link:	http://www.dec.ny.gov/cfmx/extapps/GasOil/search/wells/index.cfm?api=31061237290000		
Site id:	NYOG80000035800		

E21
NW
1/2 - 1 Mile

OIL_GAS **NYOG80000035801**

Api wellno:	31061237290001	Cnty:	61
Hole:	23729	Sidetrck:	0
Completion:	1	Well name:	Geothermal 2
Company na:	250 Bowery Project, LLC	Operator n:	2350
Well type:	NL	Map symbol:	O
Well statu:	CA	Date statu:	2008-04-24 00:00:00
Date permi:	2008-04-15 00:00:00	Permit iss:	Not Reported
Date spudd:	Not Reported	Date total:	Not Reported
Date well :	Not Reported	Date wel00:	Not Reported
Date wel01:	Not Reported	Confid:	Not Reported
Town:	Manhattan	Quad:	Brooklyn
Quadsec:	A	Producing :	Not Applicable
Producin00:	Not Applicable	Financial :	True
Slant:	Vertical	County:	New York
Region:	2	State leas:	NA
Proposed d:	1500	Surface lo:	SURF
Surface 00:	-73.99365		
Surface la:	40.722944		
Bottom hol:	BH		
Bottom h00:	-73.99365		
Bottom h01:	40.722944		
True verti:	0	Measured d:	0
Kickoff:	0	Drilleddep:	0
Elevation:	42	Original w:	TH
Permit fee:	670	Objective :	NA - Geoexchange
Depth fee:	570	Spacing:	Not Reported
Spacing ac:	Not Reported	Integratio:	Not Reported
Dt hearing:	Not Reported	Dt mod:	2008-07-23 12:27:29.193000000
Link:	http://www.dec.ny.gov/cfmx/extapps/GasOil/search/wells/index.cfm?api=31061237290001		
Site id:	NYOG80000035801		

E23
NW
1/2 - 1 Mile

OIL_GAS **NYOG80000035805**

Api wellno:	31061237310001	Cnty:	61
Hole:	23731	Sidetrck:	0
Completion:	1	Well name:	Geothermal 4
Company na:	250 Bowery Project, LLC	Operator n:	2350
Well type:	NL	Map symbol:	O
Well statu:	CA	Date statu:	2008-04-24 00:00:00
Date permi:	2008-04-15 00:00:00	Permit iss:	Not Reported
Date spudd:	Not Reported	Date total:	Not Reported
Date well :	Not Reported	Date wel00:	Not Reported
Date wel01:	Not Reported	Confid:	Not Reported
Town:	Manhattan	Quad:	Brooklyn
Quadsec:	A	Producing :	Not Applicable
Producin00:	Not Applicable	Financial :	True
Slant:	Vertical	County:	New York
Region:	2	State leas:	NA
Proposed d:	1500	Surface lo:	SURF
Surface 00:	-73.993628		
Surface la:	40.723083		
Bottom hol:	BH		
Bottom h00:	-73.993628		
Bottom h01:	40.723083		
True verti:	0	Measured d:	0
Kickoff:	0	Drilleddep:	0
Elevation:	42	Original w:	TH
Permit fee:	670	Objective :	NA - Geoexchange
Depth fee:	570	Spacing:	Not Reported
Spacing ac:	Not Reported	Integratio:	Not Reported
Dt hearing:	Not Reported	Dt mod:	2008-07-23 12:28:34.007000000
Link:	http://www.dec.ny.gov/cfmx/extapps/GasOil/search/wells/index.cfm?api=31061237310001		
Site id:	NYOG80000035805		

E22
NW
1/2 - 1 Mile

OIL_GAS **NYOG80000035804**

Api wellno:	31061237310000	Cnty:	61
Hole:	23731	Sidetrck:	0
Completion:	0	Well name:	Geothermal 4
Company na:	250 Bowery Project, LLC	Operator n:	2350
Well type:	NL	Map symbol:	O
Well statu:	EX	Date statu:	2008-03-22 00:00:00
Date permi:	2006-12-14 00:00:00	Permit iss:	2007-08-20 00:00:00
Date spudd:	Not Reported	Date total:	Not Reported
Date well :	Not Reported	Date wel00:	Not Reported
Date wel01:	Not Reported	Confid:	No
Town:	Manhattan	Quad:	Brooklyn
Quadsec:	A	Producing :	Not Applicable
Producin00:	Not Applicable	Financial :	True
Slant:	Vertical	County:	New York
Region:	2	State leas:	NA
Proposed d:	1500	Surface lo:	SURF
Surface 00:	-73.993628		
Surface la:	40.723083		
Bottom hol:	BH		
Bottom h00:	-73.993628		

Bottom h01:	40.723083		
True verti:	0	Measured d:	0
Kickoff:	0	Drilleddep:	0
Elevation:	42	Original w:	TH
Permit fee:	670	Objective :	NA - Geoexchange
Depth fee:	570	Spacing:	Not Reported
Spacing ac:	Not Reported	Integratio:	Not Reported
Dt hearing:	Not Reported	Dt mod:	2008-04-24 11:54:10.427000000
Link:	http://www.dec.ny.gov/cfmx/extapps/GasOil/search/wells/index.cfm?api=31061237310000		
Site id:	NYOG80000035804		

E25
NW
1/2 - 1 Mile

OIL_GAS **NYOG80000035799**

Api wellno:	31061237280001	Cnty:	61
Hole:	23728	Sidetrck:	0
Completion:	1	Well name:	Geothermal 1
Company na:	250 Bowery Project, LLC	Operator n:	2350
Well type:	NL	Map symbol:	O
Well statu:	CA	Date statu:	2008-04-24 00:00:00
Date permi:	2008-04-15 00:00:00	Permit iss:	Not Reported
Date spudd:	Not Reported	Date total:	Not Reported
Date well :	Not Reported	Date wel00:	Not Reported
Date wel01:	Not Reported	Confid:	Not Reported
Town:	Manhattan	Quad:	Brooklyn
Quadsec:	A	Producing :	Not Applicable
Producin00:	Not Applicable	Financial :	True
Slant:	Vertical	County:	New York
Region:	2	State leas:	NA
Proposed d:	1500	Surface lo:	SURF
Surface 00:	-73.993944		
Surface la:	40.723014		
Bottom hol:	BH		
Bottom h00:	-73.993944		
Bottom h01:	40.723014		
True verti:	0	Measured d:	0
Kickoff:	0	Drilleddep:	0
Elevation:	42	Original w:	TH
Permit fee:	670	Objective :	NA - Geoexchange
Depth fee:	570	Spacing:	Not Reported
Spacing ac:	Not Reported	Integratio:	Not Reported
Dt hearing:	Not Reported	Dt mod:	2008-07-23 12:26:39.943000000
Link:	http://www.dec.ny.gov/cfmx/extapps/GasOil/search/wells/index.cfm?api=31061237280001		
Site id:	NYOG80000035799		

E24
NW
1/2 - 1 Mile

OIL_GAS **NYOG80000035798**

Api wellno:	31061237280000	Cnty:	61
Hole:	23728	Sidetrck:	0
Completion:	0	Well name:	Geothermal 1
Company na:	250 Bowery Project, LLC	Operator n:	2350
Well type:	NL	Map symbol:	O
Well statu:	EX	Date statu:	2008-03-22 00:00:00
Date permi:	2006-12-14 00:00:00	Permit iss:	2007-08-20 00:00:00
Date spudd:	Not Reported	Date total:	Not Reported
Date well :	Not Reported	Date wel00:	Not Reported
Date wel01:	Not Reported	Confid:	No
Town:	Manhattan	Quad:	Brooklyn
Quadsec:	A	Producing :	Not Applicable
Producin00:	Not Applicable	Financial :	True
Slant:	Vertical	County:	New York
Region:	2	State leas:	NA
Proposed d:	1500	Surface lo:	SURF
Surface 00:	-73.993944		
Surface la:	40.723014		
Bottom hol:	BH		
Bottom h00:	-73.993944		
Bottom h01:	40.723014		
True verti:	0	Measured d:	0
Kickoff:	0	Drilleddep:	0
Elevation:	42	Original w:	TH
Permit fee:	670	Objective :	NA - Geoexchange
Depth fee:	570	Spacing:	Exempt from Title 5; complies with 6 NYCRR 553.1(a)
Spacing ac:	Not Reported	Integratio:	N
Dt hearing:	Not Reported	Dt mod:	2008-04-24 11:53:03.880000000
Link:	http://www.dec.ny.gov/cfmx/extapps/GasOil/search/wells/index.cfm?api=31061237280000		
Site id:	NYOG80000035798		

E26
NW
1/2 - 1 Mile

OIL_GAS **NYOG80000035802**

Api wellno:	31061237300000	Cnty:	61
Hole:	23730	Sidetrck:	0
Completion:	0	Well name:	Geothermal 3
Company na:	250 Bowery Project, LLC	Operator n:	2350
Well type:	NL	Map symbol:	O
Well statu:	EX	Date statu:	2008-03-22 00:00:00
Date permi:	2006-12-14 00:00:00	Permit iss:	2007-08-20 00:00:00
Date spudd:	Not Reported	Date total:	Not Reported
Date well :	Not Reported	Date wel00:	Not Reported
Date wel01:	Not Reported	Confid:	No
Town:	Manhattan	Quad:	Brooklyn
Quadsec:	A	Producing :	Not Applicable
Producin00:	Not Applicable	Financial :	True
Slant:	Vertical	County:	New York
Region:	2	State leas:	NA
Proposed d:	1500	Surface lo:	SURF
Surface 00:	-73.993697		
Surface la:	40.723203		
Bottom hol:	BH		
Bottom h00:	-73.993697		

Bottom h01:	40.723203		
True verti:	0	Measured d:	0
Kickoff:	0	Drilleddep:	0
Elevation:	42	Original w:	TH
Permit fee:	670	Objective :	NA - Geoexchange
Depth fee:	570	Spacing:	Exempt from Title 5; complies with 6 NYCRR 553.1(a)
Spacing ac:	Not Reported	Integratio:	N
Dt hearing:	Not Reported	Dt mod:	2008-04-24 11:53:48.100000000
Link:	http://www.dec.ny.gov/cfmx/extapps/GasOil/search/wells/index.cfm?api=31061237300000		
Site id:	NYOG80000035802		

E27
NW **OIL_GAS** **NYOG80000035803**
1/2 - 1 Mile

Api wellno:	31061237300001	Cnty:	61
Hole:	23730	Sidetrck:	0
Completion:	1	Well name:	Geothermal 3
Company na:	250 Bowery Project, LLC	Operator n:	2350
Well type:	NL	Map symbol:	O
Well statu:	CA	Date statu:	2008-04-24 00:00:00
Date permi:	2008-04-15 00:00:00	Permit iss:	Not Reported
Date spudd:	Not Reported	Date total:	Not Reported
Date well :	Not Reported	Date wel00:	Not Reported
Date wel01:	Not Reported	Confid:	Not Reported
Town:	Manhattan	Quad:	Brooklyn
Quadsec:	A	Producing :	Not Applicable
Producin00:	Not Applicable	Financial :	True
Slant:	Vertical	County:	New York
Region:	2	State leas:	NA
Proposed d:	1500	Surface lo:	SURF
Surface 00:	-73.993697		
Surface la:	40.723203		
Bottom hol:	BH		
Bottom h00:	-73.993697		
Bottom h01:	40.723203		
True verti:	0	Measured d:	0
Kickoff:	0	Drilleddep:	0
Elevation:	42	Original w:	TH
Permit fee:	670	Objective :	NA - Geoexchange
Depth fee:	570	Spacing:	Not Reported
Spacing ac:	Not Reported	Integratio:	Not Reported
Dt hearing:	Not Reported	Dt mod:	2008-07-23 12:27:59.427000000
Link:	http://www.dec.ny.gov/cfmx/extapps/GasOil/search/wells/index.cfm?api=31061237300001		
Site id:	NYOG80000035803		

28
SSW **OIL_GAS** **NYOG80000035684**
1/2 - 1 Mile

Api wellno:	31061210640000	Cnty:	61
Hole:	21064	Sidetrck:	0
Completion:	0	Well name:	South St. - B
Company na:	New York City Dept. of Environme	Operator n:	2127
Well type:	SG	Map symbol:	OP
Well statu:	PA	Date statu:	2003-10-31 00:00:00
Date permi:	Not Reported	Permit iss:	Not Reported
Date spudd:	2002-10-14 00:00:00	Date total:	2003-09-30 00:00:00
Date well :	2003-11-02 00:00:00	Date wel00:	2003-11-04 00:00:00
Date wel01:	2	Confid:	Released
Town:	Manhattan	Quad:	Brooklyn
Quadsec:	A	Producing :	Not Applicable
Producin00:	Not Applicable	Financial :	False
Slant:	Direction	County:	New York
Region:	2	State leas:	NA
Proposed d:	0	Surface lo:	SURF
Surface 00:	-73.99226		
Surface la:	40.70978		
Bottom hol:	BH		
Bottom h00:	-73.99732		
Bottom h01:	40.71488		
True verti:	566	Measured d:	2502
Kickoff:	0	Drilleddep:	2502
Elevation:	0	Original w:	SG
Permit fee:	0	Objective :	Not Applicable
Depth fee:	-100	Spacing:	Exempt - not an oil or gas well
Spacing ac:	Not Reported	Integratio:	N
Dt hearing:	Not Reported	Dt mod:	2005-10-26 09:52:22.217000000
Link:	http://www.dec.ny.gov/cfmx/extapps/GasOil/search/wells/index.cfm?api=31061210640000		
Site id:	NYOG80000035684		

F29
SW
1/2 - 1 Mile

OIL_GAS **NYOG80000035716**

Api wellno:	31061210980000	Cnty:	61
Hole:	21098	Sidetrck:	0
Completion:	0	Well name:	Madison St. - C
Company na:	U.S. Geological Survey	Operator n:	2370
Well type:	SG	Map symbol:	O
Well statu:	AC	Date statu:	2011-12-31 00:00:00
Date permi:	Not Reported	Permit iss:	Not Reported
Date spudd:	2002-09-09 00:00:00	Date total:	2002-10-17 00:00:00
Date well :	2002-10-17 00:00:00	Date wel00:	Not Reported
Date wel01:	2	Confid:	Released
Town:	Manhattan	Quad:	Brooklyn
Quadsec:	A	Producing :	Not Applicable
Producin00:	Not Applicable	Financial :	False
Slant:	Vertical	County:	New York
Region:	2	State leas:	NA
Proposed d:	604	Surface lo:	SURF
Surface 00:	-73.995966		
Surface la:	40.712118		
Bottom hol:	BH		
Bottom h00:	-73.995966		

Bottom h01:	40.712118		
True verti:	604	Measured d:	604
Kickoff:	0	Drilleddep:	604
Elevation:	0	Original w:	SG
Permit fee:	0	Objective :	Manhattan Schist
Depth fee:	-100	Spacing:	Exempt - not an oil or gas well
Spacing ac:	Not Reported	Integratio:	N
Dt hearing:	Not Reported	Dt mod:	2012-07-20 13:00:46.207000000
Link:	http://www.dec.ny.gov/cfmx/extapps/GasOil/search/wells/index.cfm?api=31061210980000		
Site id:	NYOG80000035716		

30
NW
1/2 - 1 Mile

OIL_GAS **NYOG80000035682**

Api wellno:	31061210620000	Cnty:	61
Hole:	21062	Sidetrck:	0
Completion:	0	Well name:	Mulberry St. - A
Company na:	New York City Dept. of Environme	Operator n:	2127
Well type:	SG	Map symbol:	OP
Well statu:	PA	Date statu:	2004-06-01 00:00:00
Date permi:	2003-09-22 00:00:00	Permit iss:	2003-12-31 00:00:00
Date spudd:	2004-01-26 00:00:00	Date total:	2004-02-10 00:00:00
Date well :	2004-02-10 00:00:00	Date wel00:	2004-06-01 00:00:00
Date wel01:	2	Confid:	Released
Town:	Manhattan	Quad:	Brooklyn
Quadsec:	Not Reported	Producing :	Not Applicable
Producin00:	Not Applicable	Financial :	False
Slant:	Vertical	County:	New York
Region:	2	State leas:	NA
Proposed d:	525	Surface lo:	SURF
Surface 00:	-73.99553		
Surface la:	40.72327		
Bottom hol:	BH		
Bottom h00:	-73.99553		
Bottom h01:	40.72327		
True verti:	0	Measured d:	0
Kickoff:	0	Drilleddep:	0
Elevation:	40	Original w:	SG
Permit fee:	0	Objective :	Not Applicable
Depth fee:	-100	Spacing:	Exempt - not an oil or gas well
Spacing ac:	Not Reported	Integratio:	N
Dt hearing:	Not Reported	Dt mod:	2006-04-24 10:05:12.713000000
Link:	http://www.dec.ny.gov/cfmx/extapps/GasOil/search/wells/index.cfm?api=31061210620000		
Site id:	NYOG80000035682		

G31
West
1/2 - 1 Mile

OIL_GAS **NYOG80000035662**

Api wellno:	31061210420000	Cnty:	61
Hole:	21042	Sidetrck:	0
Completion:	0	Well name:	Baxter St. - A
Company na:	New York City Dept. of Environme	Operator n:	2127
Well type:	SG	Map symbol:	OP
Well statu:	PA	Date statu:	2003-06-20 00:00:00
Date permi:	2003-03-14 00:00:00	Permit iss:	2003-04-16 00:00:00
Date spudd:	2003-05-16 00:00:00	Date total:	2003-06-10 00:00:00
Date well :	2003-06-20 00:00:00	Date wel00:	2003-06-20 00:00:00
Date wel01:	2	Confid:	Released
Town:	Manhattan	Quad:	Jersey City
Quadsec:	C	Producing :	Not Applicable
Producin00:	Manhattan Schist	Financial :	False
Slant:	Vertical	County:	New York
Region:	2	State leas:	NA
Proposed d:	600	Surface lo:	SURF
Surface 00:	-73.99907		
Surface la:	40.71774		
Bottom hol:	BH		
Bottom h00:	-73.99907		
Bottom h01:	40.71774		
True verti:	529	Measured d:	529
Kickoff:	0	Drilleddep:	529
Elevation:	40	Original w:	SG
Permit fee:	0	Objective :	None Specified
Depth fee:	-100	Spacing:	Exempt - not an oil or gas well
Spacing ac:	Not Reported	Integratio:	N
Dt hearing:	Not Reported	Dt mod:	2007-07-19 15:48:53.280000000
Link:	http://www.dec.ny.gov/cfmx/extapps/GasOil/search/wells/index.cfm?api=31061210420000		
Site id:	NYOG80000035662		

G32
West
1/2 - 1 Mile

OIL_GAS **NYOG80000035672**

Api wellno:	31061210520000	Cnty:	61
Hole:	21052	Sidetrck:	0
Completion:	0	Well name:	Hester St. - A
Company na:	New York City Dept. of Environme	Operator n:	2127
Well type:	SG	Map symbol:	OP
Well statu:	PA	Date statu:	2005-02-01 00:00:00
Date permi:	2003-07-23 00:00:00	Permit iss:	2003-09-18 00:00:00
Date spudd:	2003-10-01 00:00:00	Date total:	2003-10-17 00:00:00
Date well :	2003-10-17 00:00:00	Date wel00:	2005-02-01 00:00:00
Date wel01:	2	Confid:	Released
Town:	Manhattan	Quad:	Brooklyn
Quadsec:	A	Producing :	Not Applicable
Producin00:	Manhattan Schist	Financial :	False
Slant:	Vertical	County:	New York
Region:	2	State leas:	NA
Proposed d:	600	Surface lo:	SURF
Surface 00:	-73.99913		
Surface la:	40.71827		
Bottom hol:	BH		
Bottom h00:	-73.99913		

Bottom h01:	40.71827		
True verti:	548	Measured d:	548
Kickoff:	0	Drilleddep:	548
Elevation:	19	Original w:	SG
Permit fee:	0	Objective :	Not Applicable
Depth fee:	-100	Spacing:	Exempt - not an oil or gas well
Spacing ac:	Not Reported	Integratio:	N
Dt hearing:	Not Reported	Dt mod:	2006-04-20 10:03:44.320000000
Link:	http://www.dec.ny.gov/cfmx/extapps/GasOil/search/wells/index.cfm?api=31061210520000		
Site id:	NYOG80000035672		

F33
SW **OIL_GAS** **NYOG80000035711**
1/2 - 1 Mile

Api wellno:	31061210930000	Cnty:	61
Hole:	21093	Sidetrck:	0
Completion:	0	Well name:	Catherine - 1
Company na:	New York City Dept. of Environme	Operator n:	2127
Well type:	SG	Map symbol:	OP
Well statu:	PA	Date statu:	2005-05-04 00:00:00
Date permi:	Not Reported	Permit iss:	Not Reported
Date spudd:	2002-01-02 00:00:00	Date total:	2002-02-01 00:00:00
Date well :	Not Reported	Date wel00:	2005-05-04 00:00:00
Date wel01:	2	Confid:	Released
Town:	Manhattan	Quad:	Brooklyn
Quadsec:	A	Producing :	Not Applicable
Producin00:	Not Applicable	Financial :	False
Slant:	Vertical	County:	New York
Region:	2	State leas:	NA
Proposed d:	550	Surface lo:	SURF
Surface 00:	-73.9969		
Surface la:	40.71163		
Bottom hol:	BH		
Bottom h00:	-73.9969		
Bottom h01:	40.71163		
True verti:	624	Measured d:	624
Kickoff:	0	Drilleddep:	624
Elevation:	19	Original w:	SG
Permit fee:	0	Objective :	None Specified
Depth fee:	-100	Spacing:	Exempt - not an oil or gas well
Spacing ac:	Not Reported	Integratio:	N
Dt hearing:	Not Reported	Dt mod:	2006-04-26 11:52:30.890000000
Link:	http://www.dec.ny.gov/cfmx/extapps/GasOil/search/wells/index.cfm?api=31061210930000		
Site id:	NYOG80000035711		

34
WSW **OIL_GAS** **NYOG80000035733**
1/2 - 1 Mile

Api wellno:	31061236200000	Cnty:	61
Hole:	23620	Sidetrck:	0
Completion:	0	Well name:	St. James - A
Company na:	U.S. Geological Survey	Operator n:	2370
Well type:	SG	Map symbol:	O
Well statu:	AC	Date statu:	2011-12-31 00:00:00
Date permi:	Not Reported	Permit iss:	Not Reported
Date spudd:	2001-04-13 00:00:00	Date total:	Not Reported
Date well :	Not Reported	Date wel00:	Not Reported
Date wel01:	2	Confid:	Released
Town:	Manhattan	Quad:	Brooklyn
Quadsec:	A	Producing :	Not Applicable
Producin00:	Not Applicable	Financial :	False
Slant:	Vertical	County:	New York
Region:	2	State leas:	NA
Proposed d:	600	Surface lo:	SURF
Surface 00:	-73.99829		
Surface la:	40.71307		
Bottom hol:	BH		
Bottom h00:	-73.99829		
Bottom h01:	40.71307		
True verti:	652	Measured d:	652
Kickoff:	0	Drilleddep:	652
Elevation:	0	Original w:	SG
Permit fee:	0	Objective :	Unknown
Depth fee:	-100	Spacing:	Exempt - not an oil or gas well
Spacing ac:	Not Reported	Integratio:	N
Dt hearing:	Not Reported	Dt mod:	2012-07-20 13:01:43.627000000
Link:	http://www.dec.ny.gov/cfmx/extapps/GasOil/search/wells/index.cfm?api=31061236200000		
Site id:	NYOG80000035733		

H35
WNW
1/2 - 1 Mile

OIL_GAS **NYOG80000035671**

Api wellno:	31061210510000	Cnty:	61
Hole:	21051	Sidetrck:	0
Completion:	0	Well name:	Grand St. - B
Company na:	New York City Dept. of Environme	Operator n:	2127
Well type:	SG	Map symbol:	OP
Well statu:	PA	Date statu:	2003-12-09 00:00:00
Date permi:	2003-07-23 00:00:00	Permit iss:	2003-09-18 00:00:00
Date spudd:	2003-10-06 00:00:00	Date total:	2003-10-17 00:00:00
Date well :	2003-10-17 00:00:00	Date wel00:	2004-06-04 00:00:00
Date wel01:	2	Confid:	Released
Town:	Manhattan	Quad:	Brooklyn
Quadsec:	Not Reported	Producing :	Not Applicable
Producin00:	Not Applicable	Financial :	False
Slant:	Vertical	County:	New York
Region:	2	State leas:	NA
Proposed d:	600	Surface lo:	SURF
Surface 00:	-73.99919		
Surface la:	40.72017		
Bottom hol:	BH		
Bottom h00:	-73.99919		

Bottom h01:	40.72017		
True verti:	0	Measured d:	0
Kickoff:	0	Drilleddep:	0
Elevation:	25	Original w:	SG
Permit fee:	0	Objective :	Fordham Gneiss
Depth fee:	-100	Spacing:	Exempt - not an oil or gas well
Spacing ac:	Not Reported	Integratio:	N
Dt hearing:	Not Reported	Dt mod:	2006-04-20 10:04:02.570000000
Link:	http://www.dec.ny.gov/cfmx/extapps/GasOil/search/wells/index.cfm?api=31061210510000		
Site id:	NYOG80000035671		

H36
WNW **OIL_GAS** **NYOG80000035677**
1/2 - 1 Mile

Api wellno:	31061210570000	Cnty:	61
Hole:	21057	Sidetrck:	0
Completion:	0	Well name:	Grand St. - C
Company na:	New York City Dept. of Environme	Operator n:	2127
Well type:	SG	Map symbol:	O
Well statu:	EX	Date statu:	2004-06-07 00:00:00
Date permi:	2003-09-18 00:00:00	Permit iss:	2003-12-10 00:00:00
Date spudd:	Not Reported	Date total:	Not Reported
Date well :	Not Reported	Date wel00:	Not Reported
Date wel01:	2	Confid:	Released
Town:	Manhattan	Quad:	Brooklyn
Quadsec:	Not Reported	Producing :	Not Applicable
Producin00:	Not Applicable	Financial :	False
Slant:	Vertical	County:	New York
Region:	2	State leas:	NA
Proposed d:	600	Surface lo:	SURF
Surface 00:	-73.99926		
Surface la:	40.72008		
Bottom hol:	BH		
Bottom h00:	-73.99926		
Bottom h01:	40.72008		
True verti:	0	Measured d:	0
Kickoff:	0	Drilleddep:	0
Elevation:	25	Original w:	SG
Permit fee:	0	Objective :	Not Applicable
Depth fee:	-100	Spacing:	Exempt - not an oil or gas well
Spacing ac:	Not Reported	Integratio:	N
Dt hearing:	Not Reported	Dt mod:	2005-10-26 09:51:22.797000000
Link:	http://www.dec.ny.gov/cfmx/extapps/GasOil/search/wells/index.cfm?api=31061210570000		
Site id:	NYOG80000035677		

37
NW **OIL_GAS** **NYOG80000035680**
1/2 - 1 Mile

Api wellno:	31061210600000	Cnty:	61
Hole:	21060	Sidetrck:	0
Completion:	0	Well name:	Crosby St. - A
Company na:	New York City Dept. of Environme	Operator n:	2127
Well type:	SG	Map symbol:	OP
Well statu:	PA	Date statu:	2004-05-25 00:00:00
Date permi:	2003-09-22 00:00:00	Permit iss:	2003-12-10 00:00:00
Date spudd:	2004-01-26 00:00:00	Date total:	2004-02-10 00:00:00
Date well :	2004-02-06 00:00:00	Date wel00:	2004-05-25 00:00:00
Date wel01:	2	Confid:	Released
Town:	Manhattan	Quad:	Brooklyn
Quadsec:	Not Reported	Producing :	Not Applicable
Producin00:	Not Applicable	Financial :	False
Slant:	Vertical	County:	New York
Region:	2	State leas:	NA
Proposed d:	578	Surface lo:	SURF
Surface 00:	-73.99776		
Surface la:	40.72256		
Bottom hol:	BH		
Bottom h00:	-73.99776		
Bottom h01:	40.72256		
True verti:	578	Measured d:	578
Kickoff:	0	Drilleddep:	578
Elevation:	35	Original w:	SG
Permit fee:	0	Objective :	Not Applicable
Depth fee:	-100	Spacing:	Exempt - not an oil or gas well
Spacing ac:	Not Reported	Integratio:	N
Dt hearing:	Not Reported	Dt mod:	2006-04-24 10:43:13.873000000
Link:	http://www.dec.ny.gov/cfmx/extapps/GasOil/search/wells/index.cfm?api=31061210600000		
Site id:	NYOG80000035680		

38
NNW **OIL_GAS** **NYOG80000035708**
1/2 - 1 Mile

Api wellno:	31061210900000	Cnty:	61
Hole:	21090	Sidetrck:	0
Completion:	0	Well name:	Bond St - A
Company na:	New York City Dept. of Environme	Operator n:	2127
Well type:	SG	Map symbol:	OP
Well statu:	PA	Date statu:	2004-07-29 00:00:00
Date permi:	Not Reported	Permit iss:	Not Reported
Date spudd:	2002-10-18 00:00:00	Date total:	2002-11-13 00:00:00
Date well :	2002-11-13 00:00:00	Date wel00:	2004-07-29 00:00:00
Date wel01:	Not Reported	Confid:	Released
Town:	Manhattan	Quad:	Not Reported
Quadsec:	Not Reported	Producing :	Not Applicable
Producin00:	Not Applicable	Financial :	False
Slant:	Vertical	County:	New York
Region:	2	State leas:	NA
Proposed d:	0	Surface lo:	SURF
Surface 00:	-73.993119		
Surface la:	40.72623		
Bottom hol:	BH		
Bottom h00:	-73.993119		

Bottom h01:	40.72623		
True verti:	604	Measured d:	604
Kickoff:	0	Drilleddep:	604
Elevation:	0	Original w:	SG
Permit fee:	0	Objective :	Not Applicable
Depth fee:	-100	Spacing:	Exempt - not an oil or gas well
Spacing ac:	Not Reported	Integratio:	N
Dt hearing:	Not Reported	Dt mod:	2007-01-24 13:01:44.590000000
Link:	http://www.dec.ny.gov/cfmx/extapps/GasOil/search/wells/index.cfm?api=31061210900000		
Site id:	NYOG80000035708		

I40
NNW **OIL_GAS** **NYOG80000035707**
1/2 - 1 Mile

Api wellno:	31061210890000	Cnty:	61
Hole:	21089	Sidetrck:	0
Completion:	0	Well name:	31 B-1
Company na:	New York City Dept. of Environme	Operator n:	2127
Well type:	SG	Map symbol:	OP
Well statu:	PA	Date statu:	2004-07-27 00:00:00
Date permi:	Not Reported	Permit iss:	Not Reported
Date spudd:	2001-02-27 00:00:00	Date total:	2001-03-15 00:00:00
Date well :	2002-01-31 00:00:00	Date wel00:	2004-07-27 00:00:00
Date wel01:	2	Confid:	Released
Town:	Manhattan	Quad:	Jersey City
Quadsec:	C	Producing :	Not Applicable
Producin00:	Not Applicable	Financial :	False
Slant:	Vertical	County:	New York
Region:	2	State leas:	NA
Proposed d:	0	Surface lo:	SURF
Surface 00:	-73.99156		
Surface la:	40.72737		
Bottom hol:	BH		
Bottom h00:	-73.99156		
Bottom h01:	40.72737		
True verti:	0	Measured d:	0
Kickoff:	0	Drilleddep:	0
Elevation:	0	Original w:	SG
Permit fee:	0	Objective :	Not Applicable
Depth fee:	-100	Spacing:	Exempt - not an oil or gas well
Spacing ac:	Not Reported	Integratio:	N
Dt hearing:	Not Reported	Dt mod:	2006-04-26 11:52:30.890000000
Link:	http://www.dec.ny.gov/cfmx/extapps/GasOil/search/wells/index.cfm?api=31061210890000		
Site id:	NYOG80000035707		

I39
NNW **OIL_GAS** **NYOG80000035687**
1/2 - 1 Mile

Api wellno:	31061210670000	Cnty:	61
Hole:	21067	Sidetrck:	0
Completion:	0	Well name:	31 B-2
Company na:	New York City Dept. of Environme	Operator n:	2127
Well type:	SG	Map symbol:	O
Well statu:	CA	Date statu:	2003-10-14 00:00:00
Date permi:	2003-10-14 00:00:00	Permit iss:	Not Reported
Date spudd:	Not Reported	Date total:	Not Reported
Date well :	Not Reported	Date wel00:	Not Reported
Date wel01:	2	Confid:	Released
Town:	Manhattan	Quad:	Brooklyn
Quadsec:	Not Reported	Producing :	Not Applicable
Producin00:	Not Applicable	Financial :	False
Slant:	Vertical	County:	New York
Region:	2	State leas:	NA
Proposed d:	500	Surface lo:	SURF
Surface 00:	-73.99156		
Surface la:	40.72737		
Bottom hol:	BH		
Bottom h00:	-73.99156		
Bottom h01:	40.72737		
True verti:	0	Measured d:	0
Kickoff:	0	Drilleddep:	0
Elevation:	42	Original w:	SG
Permit fee:	0	Objective :	Not Applicable
Depth fee:	-100	Spacing:	Exempt - not an oil or gas well
Spacing ac:	Not Reported	Integratio:	N
Dt hearing:	Not Reported	Dt mod:	2006-12-11 11:18:35.703000000
Link:	http://www.dec.ny.gov/cfmx/extapps/GasOil/search/wells/index.cfm?api=31061210670000		
Site id:	NYOG80000035687		

41
West
1/2 - 1 Mile

OIL_GAS **NYOG80000035683**

Api wellno:	31061210630000	Cnty:	61
Hole:	21063	Sidetrck:	0
Completion:	0	Well name:	Walker St. - A
Company na:	New York City Dept. of Environme	Operator n:	2127
Well type:	SG	Map symbol:	O
Well statu:	EX	Date statu:	2004-06-28 00:00:00
Date permi:	2003-09-22 00:00:00	Permit iss:	2003-12-31 00:00:00
Date spudd:	2004-01-20 00:00:00	Date total:	Not Reported
Date well :	Not Reported	Date wel00:	Not Reported
Date wel01:	2	Confid:	Released
Town:	Manhattan	Quad:	Brooklyn
Quadsec:	Not Reported	Producing :	Not Applicable
Producin00:	Not Applicable	Financial :	False
Slant:	Vertical	County:	New York
Region:	2	State leas:	NA
Proposed d:	570	Surface lo:	SURF
Surface 00:	-74.00196		
Surface la:	40.71842		
Bottom hol:	BH		
Bottom h00:	-74.00196		

Bottom h01:	40.71842		
True verti:	0	Measured d:	0
Kickoff:	0	Drilleddep:	0
Elevation:	20	Original w:	SG
Permit fee:	0	Objective :	Not Applicable
Depth fee:	-100	Spacing:	Exempt - not an oil or gas well
Spacing ac:	Not Reported	Integratio:	N
Dt hearing:	Not Reported	Dt mod:	2006-07-19 11:29:33.223000000
Link:	http://www.dec.ny.gov/cfmx/extapps/GasOil/search/wells/index.cfm?api=31061210630000		
Site id:	NYOG80000035683		

42
West
1/2 - 1 Mile

OIL_GAS **NYOG80000035663**

Api wellno:	31061210430000	Cnty:	61
Hole:	21043	Sidetrck:	0
Completion:	0	Well name:	Franklin St. - A
Company na:	U.S. Geological Survey	Operator n:	2370
Well type:	SG	Map symbol:	O
Well statu:	AC	Date statu:	2011-12-31 00:00:00
Date permi:	2003-03-14 00:00:00	Permit iss:	2003-04-16 00:00:00
Date spudd:	2003-08-26 00:00:00	Date total:	2003-09-11 00:00:00
Date well :	2003-09-11 00:00:00	Date wel00:	Not Reported
Date wel01:	2	Confid:	Released
Town:	Manhattan	Quad:	Jersey City
Quadsec:	C	Producing :	Not Applicable
Producin00:	Not Applicable	Financial :	False
Slant:	Vertical	County:	New York
Region:	2	State leas:	NA
Proposed d:	600	Surface lo:	SURF
Surface 00:	-74.00235		
Surface la:	40.71709		
Bottom hol:	BH		
Bottom h00:	-74.00235		
Bottom h01:	40.71709		
True verti:	0	Measured d:	0
Kickoff:	0	Drilleddep:	0
Elevation:	25	Original w:	SG
Permit fee:	0	Objective :	Not Applicable
Depth fee:	-100	Spacing:	Exempt - not an oil or gas well
Spacing ac:	Not Reported	Integratio:	N
Dt hearing:	Not Reported	Dt mod:	2012-07-20 13:04:09.530000000
Link:	http://www.dec.ny.gov/cfmx/extapps/GasOil/search/wells/index.cfm?api=31061210430000		
Site id:	NYOG80000035663		

43
NNW
1/2 - 1 Mile

OIL_GAS **NYOG80000035722**

Api wellno:	31061236050000	Cnty:	61
Hole:	23605	Sidetrck:	0
Completion:	0	Well name:	Prince St. - A
Company na:	U.S. Geological Survey	Operator n:	2370
Well type:	SG	Map symbol:	O
Well statu:	AC	Date statu:	2011-12-31 00:00:00
Date permi:	Not Reported	Permit iss:	Not Reported
Date spudd:	2001-03-21 00:00:00	Date total:	2001-04-10 00:00:00
Date well :	2001-04-10 00:00:00	Date wel00:	Not Reported
Date wel01:	2	Confid:	Released
Town:	Manhattan	Quad:	Brooklyn
Quadsec:	A	Producing :	Not Applicable
Producin00:	Not Applicable	Financial :	False
Slant:	Vertical	County:	New York
Region:	2	State leas:	NA
Proposed d:	550	Surface lo:	SURF
Surface 00:	-73.99397		
Surface la:	40.72871		
Bottom hol:	BH		
Bottom h00:	-73.99397		
Bottom h01:	40.72871		
True verti:	665	Measured d:	665
Kickoff:	0	Drilleddep:	665
Elevation:	0	Original w:	SG
Permit fee:	0	Objective :	Manhattan Schist
Depth fee:	-100	Spacing:	Exempt - not an oil or gas well
Spacing ac:	Not Reported	Integratio:	N
Dt hearing:	Not Reported	Dt mod:	2012-07-20 13:00:18.737000000
Link:	http://www.dec.ny.gov/cfmx/extapps/GasOil/search/wells/index.cfm?api=31061236050000		
Site id:	NYOG80000035722		

44
WSW **OIL_GAS** **NYOG80000035823**
1/2 - 1 Mile

Api wellno:	31061237520000	Cnty:	61
Hole:	23752	Sidetrck:	0
Completion:	0	Well name:	Frank - 1
Company na:	New York City Dept. of Environme	Operator n:	2127
Well type:	SG	Map symbol:	OP
Well statu:	PA	Date statu:	1997-05-08 00:00:00
Date permi:	Not Reported	Permit iss:	Not Reported
Date spudd:	1997-04-23 00:00:00	Date total:	Not Reported
Date well :	1997-05-08 00:00:00	Date wel00:	1997-05-08 00:00:00
Date wel01:	Not Reported	Confid:	Released
Town:	Manhattan	Quad:	Jersey City
Quadsec:	C	Producing :	Not Applicable
Producin00:	Manhattan Schist	Financial :	False
Slant:	Vertical	County:	New York
Region:	2	State leas:	NA
Proposed d:	0	Surface lo:	SURF
Surface 00:	-74.002109		
Surface la:	40.709719		
Bottom hol:	BH		
Bottom h00:	-74.002109		

Bottom h01:	40.709719		
True verti:	569	Measured d:	569
Kickoff:	0	Drilleddep:	569
Elevation:	0	Original w:	SG
Permit fee:	0	Objective :	Not Applicable
Depth fee:	-100	Spacing:	Exempt - not an oil or gas well
Spacing ac:	Not Reported	Integratio:	N
Dt hearing:	Not Reported	Dt mod:	2007-07-20 10:07:52.623000000
Link:	http://www.dec.ny.gov/cfmx/extapps/GasOil/search/wells/index.cfm?api=31061237520000		
Site id:	NYOG80000035823		

J45
SW **OIL_GAS** **NYOG80000035706**
1/2 - 1 Mile

Api wellno:	31061210880000	Cnty:	61
Hole:	21088	Sidetrck:	0
Completion:	0	Well name:	Seaport 10
Company na:	Yarrow LLC	Operator n:	2157
Well type:	TH	Map symbol:	OP
Well statu:	PA	Date statu:	2013-06-19 00:00:00
Date permi:	2004-05-21 00:00:00	Permit iss:	2004-08-05 00:00:00
Date spudd:	2004-10-04 00:00:00	Date total:	2004-10-20 00:00:00
Date well :	2005-09-29 00:00:00	Date wel00:	2013-06-19 00:00:00
Date wel01:	2	Confid:	Released
Town:	Manhattan	Quad:	Jersey City
Quadsec:	F	Producing :	Not Applicable
Producin00:	Inwood Marble	Financial :	True
Slant:	Vertical	County:	New York
Region:	2	State leas:	NA
Proposed d:	1500	Surface lo:	SURF
Surface 00:	-74.001906		
Surface la:	40.707951		
Bottom hol:	BH		
Bottom h00:	-74.001906		
Bottom h01:	40.707951		
True verti:	1160	Measured d:	1160
Kickoff:	0	Drilleddep:	1160
Elevation:	4	Original w:	TH
Permit fee:	670	Objective :	NA - Geoexchange
Depth fee:	570	Spacing:	Not Reported
Spacing ac:	Not Reported	Integratio:	Not Reported
Dt hearing:	Not Reported	Dt mod:	2014-04-18 10:01:20.510000000
Link:	http://www.dec.ny.gov/cfmx/extapps/GasOil/search/wells/index.cfm?api=31061210880000		
Site id:	NYOG80000035706		

J46
SW **OIL_GAS** **NYOG80000035705**
1/2 - 1 Mile

Api wellno:	31061210870000	Cnty:	61
Hole:	21087	Sidetrck:	0
Completion:	0	Well name:	Seaport 9
Company na:	Yarrow LLC	Operator n:	2157
Well type:	TH	Map symbol:	OP
Well statu:	PA	Date statu:	2013-06-18 00:00:00
Date permi:	2004-05-21 00:00:00	Permit iss:	2004-08-05 00:00:00
Date spudd:	2004-11-04 00:00:00	Date total:	2004-11-19 00:00:00
Date well :	2005-09-29 00:00:00	Date wel00:	2013-06-18 00:00:00
Date wel01:	2	Confid:	Released
Town:	Manhattan	Quad:	Jersey City
Quadsec:	F	Producing :	Not Applicable
Producin00:	Manhattan Schist	Financial :	True
Slant:	Vertical	County:	New York
Region:	2	State leas:	NA
Proposed d:	1500	Surface lo:	SURF
Surface 00:	-74.0016		
Surface la:	40.707557		
Bottom hol:	BH		
Bottom h00:	-74.0016		
Bottom h01:	40.707557		
True verti:	1550	Measured d:	1550
Kickoff:	0	Drilleddep:	1550
Elevation:	4	Original w:	TH
Permit fee:	670	Objective :	NA - Geoexchange
Depth fee:	570	Spacing:	Not Reported
Spacing ac:	Not Reported	Integratio:	Not Reported
Dt hearing:	Not Reported	Dt mod:	2014-04-18 10:01:04.253000000
Link:	http://www.dec.ny.gov/cfmx/extapps/GasOil/search/wells/index.cfm?api=31061210870000		
Site id:	NYOG80000035705		

K47
NW
1/2 - 1 Mile

OIL_GAS **NYOG80000035661**

Api wellno:	31061210410000	Cnty:	61
Hole:	21041	Sidetrck:	0
Completion:	0	Well name:	534 LaGuardia Place AIA 2
Company na:	Amer. Institute of Architects NY	Operator n:	2154
Well type:	TH	Map symbol:	O
Well statu:	AC	Date statu:	2008-12-31 00:00:00
Date permi:	2003-03-18 00:00:00	Permit iss:	2003-04-09 00:00:00
Date spudd:	2003-05-05 00:00:00	Date total:	2003-05-14 00:00:00
Date well :	2003-05-05 00:00:00	Date wel00:	Not Reported
Date wel01:	2	Confid:	Released
Town:	Manhattan	Quad:	Brooklyn
Quadsec:	A	Producing :	Not Applicable
Producin00:	Not Applicable	Financial :	True
Slant:	Vertical	County:	New York
Region:	2	State leas:	NA
Proposed d:	1250	Surface lo:	SURF
Surface 00:	-73.99843		
Surface la:	40.72866		
Bottom hol:	BH		
Bottom h00:	-73.99843		

Bottom h01:	40.72866		
True verti:	1250	Measured d:	1250
Kickoff:	0	Drilleddep:	1250
Elevation:	36	Original w:	TH
Permit fee:	475	Objective :	NA - Geoexchange
Depth fee:	375	Spacing:	Not Reported
Spacing ac:	Not Reported	Integratio:	Not Reported
Dt hearing:	Not Reported	Dt mod:	2009-07-08 11:34:29.600000000
Link:	http://www.dec.ny.gov/cfmx/extapps/GasOil/search/wells/index.cfm?api=31061210410000		
Site id:	NYOG80000035661		

K48
NW **OIL_GAS** **NYOG80000035660**
1/2 - 1 Mile

Api wellno:	31061210400000	Cnty:	61
Hole:	21040	Sidetrck:	0
Completion:	0	Well name:	534 LaGuardia Place AIA 1
Company na:	Amer. Institute of Architects NY	Operator n:	2154
Well type:	TH	Map symbol:	O
Well statu:	AC	Date statu:	2008-12-31 00:00:00
Date permi:	2003-03-18 00:00:00	Permit iss:	2003-04-08 00:00:00
Date spudd:	2003-04-23 00:00:00	Date total:	2003-05-02 00:00:00
Date well :	2003-05-16 00:00:00	Date wel00:	Not Reported
Date wel01:	2	Confid:	Released
Town:	Manhattan	Quad:	Brooklyn
Quadsec:	A	Producing :	Not Applicable
Producin00:	Not Applicable	Financial :	True
Slant:	Vertical	County:	New York
Region:	2	State leas:	NA
Proposed d:	1250	Surface lo:	SURF
Surface 00:	-73.99833		
Surface la:	40.72879		
Bottom hol:	BH		
Bottom h00:	-73.99833		
Bottom h01:	40.72879		
True verti:	1250	Measured d:	1250
Kickoff:	0	Drilleddep:	1250
Elevation:	36	Original w:	TH
Permit fee:	475	Objective :	NA - Geoexchange
Depth fee:	375	Spacing:	Not Reported
Spacing ac:	Not Reported	Integratio:	Not Reported
Dt hearing:	Not Reported	Dt mod:	2009-07-08 11:34:23.053000000
Link:	http://www.dec.ny.gov/cfmx/extapps/GasOil/search/wells/index.cfm?api=31061210400000		
Site id:	NYOG80000035660		

J49
SW **OIL_GAS** **NYOG80000035704**
1/2 - 1 Mile

GEOCHECK® - PHYSICAL SETTING SOURCE MAP FINDINGS

Api wellno:	31061210860000	Cnty:	61
Hole:	21086	Sidetrck:	0
Completion:	0	Well name:	Seaport 8
Company na:	Yarrow LLC	Operator n:	2157
Well type:	TH	Map symbol:	OP
Well statu:	PA	Date statu:	2013-06-15 00:00:00
Date permi:	2004-05-21 00:00:00	Permit iss:	2004-08-05 00:00:00
Date spudd:	2004-09-14 00:00:00	Date total:	2004-10-14 00:00:00
Date well :	2005-09-29 00:00:00	Date wel00:	2013-06-15 00:00:00
Date wel01:	2	Confid:	Released
Town:	Manhattan	Quad:	Jersey City
Quadsec:	F	Producing :	Not Applicable
Producin00:	Inwood Marble	Financial :	True
Slant:	Vertical	County:	New York
Region:	2	State leas:	NA
Proposed d:	1500	Surface lo:	SURF
Surface 00:	-74.001954		
Surface la:	40.707567		
Bottom hol:	BH		
Bottom h00:	-74.001954		
Bottom h01:	40.707567		
True verti:	950	Measured d:	950
Kickoff:	0	Drilleddep:	950
Elevation:	4	Original w:	TH
Permit fee:	670	Objective :	NA - Geoexchange
Depth fee:	570	Spacing:	Not Reported
Spacing ac:	Not Reported	Integratio:	Not Reported
Dt hearing:	Not Reported	Dt mod:	2014-04-18 10:00:55.460000000
Link:	http://www.dec.ny.gov/cfmx/extapps/GasOil/search/wells/index.cfm?api=31061210860000		
Site id:	NYOG80000035704		

GEOCHECK® - PHYSICAL SETTING SOURCE MAP FINDINGS
RADON

AREA RADON INFORMATION

State Database: NY Radon

Radon Test Results

County	Town	Num Tests	Avg Result	Geo Mean	Max Result
NEW YORK	NYC (BRONX)	91	1.59	0.85	16
NEW YORK	NYC (KINGS)	416	1.93	1.19	28.2
NEW YORK	NYC (NEW YORK)	108	2.15	0.98	49.5
NEW YORK	NYC (QUEENS)	501	1.24	0.77	23.8
NEW YORK	NYC (RICHMOND)	225	1.44	0.76	14.1

Federal EPA Radon Zone for NEW YORK County: 3

Note: Zone 1 indoor average level > 4 pCi/L.
: Zone 2 indoor average level >= 2 pCi/L and <= 4 pCi/L.
: Zone 3 indoor average level < 2 pCi/L.

Federal Area Radon Information for NEW YORK COUNTY, NY

Number of sites tested: 31

Area	Average Activity	% <4 pCi/L	% 4-20 pCi/L	% >20 pCi/L
Living Area	0.690 pCi/L	90%	10%	0%
Basement	1.490 pCi/L	81%	19%	0%

PHYSICAL SETTING SOURCE RECORDS SEARCHED

TOPOGRAPHIC INFORMATION

USGS 7.5' Digital Elevation Model (DEM)
Source: United States Geologic Survey
EDR acquired the USGS 7.5' Digital Elevation Model in 2002 and updated it in 2006. The 7.5 minute DEM corresponds to the USGS 1:24,000- and 1:25,000-scale topographic quadrangle maps. The DEM provides elevation data with consistent elevation units and projection.

Current USGS 7.5 Minute Topographic Map
Source: U.S. Geological Survey

HYDROLOGIC INFORMATION

Flood Zone Data: This data was obtained from the Federal Emergency Management Agency (FEMA). It depicts 100-year and 500-year flood zones as defined by FEMA. It includes the National Flood Hazard Layer (NFHL) which incorporates Flood Insurance Rate Map (FIRM) data and Q3 data from FEMA in areas not covered by NFHL.
Source: FEMA
Telephone: 877-336-2627
Date of Government Version: 2003, 2015

NWI: National Wetlands Inventory. This data, available in select counties across the country, was obtained by EDR in 2002, 2005 and 2010 from the U.S. Fish and Wildlife Service.

State Wetlands Data: Freshwater Wetlands
Source: Department of Environmental Conservation
Telephone: 518-402-8961

HYDROGEOLOGIC INFORMATION

AQUIFLOW[R] Information System
Source: EDR proprietary database of groundwater flow information
EDR has developed the AQUIFLOW Information System (AIS) to provide data on the general direction of groundwater flow at specific points. EDR has reviewed reports submitted to regulatory authorities at select sites and has extracted the date of the report, hydrogeologically determined groundwater flow direction and depth to water table information.

GEOLOGIC INFORMATION

Geologic Age and Rock Stratigraphic Unit
Source: P.G. Schruben, R.E. Arndt and W.J. Bawiec, Geology of the Conterminous U.S. at 1:2,500,000 Scale - A digital representation of the 1974 P.B. King and H.M. Beikman Map, USGS Digital Data Series DDS - 11 (1994).

STATSGO: State Soil Geographic Database
Source: Department of Agriculture, Natural Resources Conservation Service (NRCS)
The U.S. Department of Agriculture's (USDA) Natural Resources Conservation Service (NRCS) leads the national Conservation Soil Survey (NCSS) and is responsible for collecting, storing, maintaining and distributing soil survey information for privately owned lands in the United States. A soil map in a soil survey is a representation of soil patterns in a landscape. Soil maps for STATSGO are compiled by generalizing more detailed (SSURGO) soil survey maps.

SSURGO: Soil Survey Geographic Database
Source: Department of Agriculture, Natural Resources Conservation Service (NRCS)
Telephone: 800-672-5559
SSURGO is the most detailed level of mapping done by the Natural Resources Conservation Service, mapping scales generally range from 1:12,000 to 1:63,360. Field mapping methods using national standards are used to construct the soil maps in the Soil Survey Geographic (SSURGO) database. SSURGO digitizing duplicates the original soil survey maps. This level of mapping is designed for use by landowners, townships and county natural resource planning and management.

PHYSICAL SETTING SOURCE RECORDS SEARCHED

LOCAL / REGIONAL WATER AGENCY RECORDS

FEDERAL WATER WELLS

PWS: Public Water Systems
Source: EPA/Office of Drinking Water
Telephone: 202-564-3750
Public Water System data from the Federal Reporting Data System. A PWS is any water system which provides water to at least 25 people for at least 60 days annually. PWSs provide water from wells, rivers and other sources.

PWS ENF: Public Water Systems Violation and Enforcement Data
Source: EPA/Office of Drinking Water
Telephone: 202-564-3750
Violation and Enforcement data for Public Water Systems from the Safe Drinking Water Information System (SDWIS) after August 1995. Prior to August 1995, the data came from the Federal Reporting Data System (FRDS).

USGS Water Wells: USGS National Water Inventory System (NWIS)
This database contains descriptive information on sites where the USGS collects or has collected data on surface water and/or groundwater. The groundwater data includes information on wells, springs, and other sources of groundwater.

STATE RECORDS

New York Public Water Wells
Source: New York Department of Health
Telephone: 518-458-6731

OTHER STATE DATABASE INFORMATION

Oil and Gas Well Database
Department of Environmental Conservation
Telephone: 518-402-8072
These files contain records, in the database, of wells that have been drilled.

RADON

State Database: NY Radon
Source: Department of Health
Telephone: 518-402-7556
Radon Test Results

Area Radon Information
Source: USGS
Telephone: 703-356-4020
The National Radon Database has been developed by the U.S. Environmental Protection Agency (USEPA) and is a compilation of the EPA/State Residential Radon Survey and the National Residential Radon Survey. The study covers the years 1986 - 1992. Where necessary data has been supplemented by information collected at private sources such as universities and research institutions.

EPA Radon Zones
Source: EPA
Telephone: 703-356-4020
Sections 307 & 309 of IRAA directed EPA to list and identify areas of U.S. with the potential for elevated indoor radon levels.

OTHER

Airport Landing Facilities: Private and public use landing facilities
Source: Federal Aviation Administration, 800-457-6656

Epicenters: World earthquake epicenters, Richter 5 or greater
Source: Department of Commerce, National Oceanic and Atmospheric Administration

Earthquake Fault Lines: The fault lines displayed on EDR's Topographic map are digitized quaternary faultlines, prepared in 1975 by the United State Geological Survey

PHYSICAL SETTING SOURCE RECORDS SEARCHED

STREET AND ADDRESS INFORMATION

© 2015 TomTom North America, Inc. All rights reserved. This material is proprietary and the subject of copyright protection and other intellectual property rights owned by or licensed to Tele Atlas North America, Inc. The use of this material is subject to the terms of a license agreement. You will be held liable for any unauthorized copying or disclosure of this material.

APPENDIX F

GOVERNMENT CORRESPONDENCE AND RECORDS

FIRE DEPARTMENT

9 METROTECH CENTER BROOKLYN, N.Y. 11201-3857

PUBLIC RECORDS UNIT
TANKS SECTION

Ref No: T- 54580

AMANDA FORSBURG/LANGAN ENGINEERING
300 KIMBALL DRIVE
PARSIPPANY, NEW JERSEY 07054
973-560-4574

Dear Customer / Representative,

We have completed a search for address and the requsted information listed below. In the "Status" box below, we have listed the results and any additional comments we may have regarding the search.

*Search Type Customer Requested	$40 - (Both) Fuel / Motor - Existing & Removed		
*Search Address	60/66 NORFOLK STREET		
*Borough	01 - Manhattan		
*Payment Type	02-Check	*Payment No.	008034
*Data Entered	3/14/2017	*Entered By	DR
Account Number		Requested Folder	

No. of Tanks	No. of Gallons	Tank Type	Fuel Type	Conversion

***Additional Information**

CHECKED ALL ADDRESSES.

***Status** Completed - Record not found

IMPORTANT NOTICE: THIS REPORT IS NOT VALID IF ALTERED, CORRECTED OR WITHOUT FDNY CERTIFICATION STAMP AND UNIT EMPLOYEE'S SIGNATURE.

Place FDNY Certification Stamp Below

THIS IS TO CERTIFY THAT THIS IS A TRUE COPY OF THE ORIGINAL DOCUMENT ON FILE WITH FDNY TEMS
SIGNATURE DR

If you need further assistance or additional information, please call (718) 999-2441; 8 am - 4pm (Monday - Friday).

Thank you,

Public Records Representative

E- 3/14/2017 DR
C- 3/14/2017 DR

FIRE DEPARTMENT

9 METROTECH CENTER BROOKLYN, N.Y. 11201-3857

PUBLIC RECORDS UNIT
TANKS SECTION

Ref No: T- 54581

AMANDA FORSBURG/LANGAN ENGINEERING
300 KIMBALL DRIVE
PARSIPPANY, NEW JERSEY 07054
973-560-4574

Dear Customer / Representative,

We have completed a search for address and the requsted information listed below. In the "Status" box below, we have listed the results and any additional comments we may have regarding the search.

*Search Type Customer Requested	$20 - Motor - Test & Leaks		
*Search Address	60/66 NORFOLK STREET		
*Borough	01 - Manhattan		
*Payment Type	02-Check	*Payment No.	008034
*Data Entered	3/14/2017	*Entered By	DR
Account Number		Requested Folder	

No. of Tanks	No. of Gallons	Tank Type	Fuel Type	Conversion

***Additional Information**

CHECKED ALL ADDRESSES.

***Status** Completed - Record not found

IMPORTANT NOTICE: THIS REPORT IS NOT VALID IF ALTERED, CORRECTED OR WITHOUT FDNY CERTIFICATION STAMP AND UNIT EMPLOYEE'S SIGNATURE.

Place FDNY Certification Stamp Below

THIS IS TO CERTIFY THAT THIS IS A TRUE COPY OF THE ORIGINAL DOCUMENT ON FILE WITH FDNY EMS
SIGNATURE DR

If you need further assistance or additional information, please call (718) 999-2441; 8 am - 4pm (Monday - Friday).

Thank you,

Public Records Representative

E- 3/14/2017 DR
C- 3/14/2017 DR

Home

Customer Services

- Pay Online
- Ways to Pay Your Bill
- eBilling
- Account Information
- Customer Assistance
- Service Line Protection Program
- Water Rates
- Property Managers & Trade Professionals

Water Utilities

- Drinking Water
- Wastewater
- Stormwater
- Harbor Water
- Long Term Control Plan

The Watershed

- Watershed Protection
- Watershed Recreation

Citywide Initiatives

- Environmental Education
- Conservation Programs
- Air Pollution Control
- Noise Codes & Complaints

Business and Professionals

- Forms & Permits
- Support for Businesses
- Doing Business with DEP
- Asbestos Abatement
- Construction, Demolition & Abatement

About DEP

- Inside DEP
- News
- Capital Projects
- Careers at DEP
- Environmental Reviews
- Interagency MOUs
- A to Z Index
- Contact Us

Dear Sir or Madam

We hereby acknowledge receipt of your Freedom of Information Law ("FOIL") request. Your request is important to us and will be handled as expeditiously as possible. Please be advised however, that because of the large volume of pending complex FOIL requests handled by the Department of Environmental Protection ("DEP"), and the available staffing, your response is anticipated to take between 120-150 days from the date of this acknowledgement.

Please also be advised that for requests that appear to be submitted in connection with a Phase I site assessment of a property, DEP's response will exclude records relating to asbestos, and discharges into the sewers, as non-scope items, unless the FOIL request explicitly asks for those records. To the extent you require this information, please specify so in the FOIL request. In addition, any information on boiler permits filed with DEP is already publicly available at the following website https://a826-web01.nyc.gov/DEP.BoilerInformationExt/. Accordingly, DEP's response assumes you have directly obtained any relevant records from that website, and will exclude those records, as well.

Sincerely,
Deborah S. Fremder
Records Access Officer

My DEP Account and Online Bill Pay

New Payment Options
Water Charges

Reservoir Levels
Current: 88.9%
Normal: 87.2%

Customer Assistance

- Contact Customer Service
- NYC Lien Sale & Payment Agreements
- Multi-Family Conservation Program
- Dispute Resolution
- Learn About AMR
- Dispose of Grease & Oil Properly
- For Businesses
- More Services…

You created this PDF from an application that is not licensed to print to novaPDF printer (http://www.novapdf.com)

Copyright 2017 The City of New York

You created this PDF from an application that is not licensed to print to novaPDF printer (http://www.novapdf.com)

From: recordsaccess <recordsaccess@health.nyc.gov>
Sent: Friday, March 03, 2017 9:54 AM
To: Brandon Reiner
Subject: Control Number: 2017FR00479

FOIL Control #: 2017FR00479

The New York City Department of Health and Mental Hygiene acknowledges receipt of your Freedom of Information Law request. It has been assigned the above-noted control number and has been forwarded to the following bureau/office for processing:

[X] Environmental Health Services
Dylsia Tapia or Shirley Wiley
(646) 632-6494

You should receive a response from the program/bureau within twenty(20) business days. Please note that responses are provided electronically whenever possible, and that there is a fee of 25 cents per page for copies of records not available electronically. You will be advised by the program/bureau of the fee that is due and, upon receipt of your payment by check or money order, the copies will be forwarded to you.

All inquiries about the status of your request should be made with the program/bureau noted.

Thank you,

FOIL Administration
New York City Department of Health and Mental Hygiene
347-396-6078 (ph.)
347-396-6087 (f)
recordsaccess@health.nyc.gov

From: Brandon Reiner <breiner@langan.com>
Sent: Thursday, March 2, 2017 7:13 PM
To: recordsaccess
Cc: Amanda Forsburg
Subject: Info Request- 60 Norfolk Street, Manhattan, NY

Good evening,

Please see attached request for information. Thank you in advance for your quick response!

Brandon Reiner
Staff Engineer
Direct: 973.560.4491
Mobile: 201.214.6772
File Sharing Link

LANGAN
Phone: 973.560.4900 Fax: 973.560.4901
300 Kimball Drive, 4th Floor
Parsippany, NJ 07054-2172
www.langan.com
NEW JERSEY NEW YORK CONNECTICUT PENNSYLVANIA WASHINGTON, DC
VIRGINIA WEST VIRGINIA OHIO FLORIDA TEXAS ARIZONA CALIFORNIA
ABU DHABI ATHENS DOHA DUBAI ISTANBUL LONDON PANAMA

Langan's goal is to be SAFE (Stay Accident Free Everyday)
This message may contain confidential, proprietary, or privileged information. Confidentiality or privilege is not intended to be waived or lost by erroneous transmission of this message. If you receive this message in error, please notify the sender immediately by return email and delete this message from your system. Disclosure, use, distribution, or copying of a message or any of its attachments by anyone other than the intended recipient is strictly prohibited.

Sent from the New York City Department of Health & Mental Hygiene. This email and any files transmitted with it may contain confidential information and are intended solely for the use of the individual or entity to whom they are addressed. This footnote also confirms that this email message has been swept for the presence of computer viruses.

NEW YORK CITY DEPARTMENT OF
HEALTH AND MENTAL HYGIENE
Mary T. Bassett, MD, MPH
Commissioner

Christopher D'Andrea
Director

Office of Environmental Investigations
125 Worth St., Room 630
New York, NY 10013

Tel. 1 646 632-6104
Fax 1 646 632-6105

March 28, 2017

E Langan
Engineering and Environmental Services, P.C.
300 Kimball Drive
Parsippany, NJ 07054

Request No: 2017FR00479

Dear Amanda Forsburg:

In response to your recent request for environmental records on:

- 60-64 Norfolk Street, New York, NY

Please note the following:

☒ The Office of Environmental Investigations has "NO" record of an investigation at the above address.

☐ Enclosed are copies of the requested records we have on file.

Sincerely,

Christopher D'Andrea, MS, CIH
Deputy Director

Cc: Renee Bryant

Department of Environmental Conservation

Menu

FOIL Request Main Page (SupportHome.aspx)

I want to...

Reference No: W018835-030217

Contact E-Mail: breiner@langan.com

Dear Brandon:

Thank you for your Freedom of Information Law (FOIL) request. Your request has been received and is being processed. Your request was received in this office on 3/2/2017 and given the reference number FOIL #**W018835-030217** for tracking purposes. You may expect the Department's response to your request no later than **3/31/2017**.

Record Requested: **Please consider this a formal Freedom of Information Law (FOIL) request for records regarding buildings, construction, chemical spills, underground storage tanks (USTs), monitoring wells, groundwater sampling, asbestos abatement, radon, hazardous materials and any other documents that your department may have regarding the subject property at 60 Norfolk Street, Manhattan NY 10002 (Block 346 Lot 37 and 75).**

You can monitor the progress of your request at the link below and you'll receive an email when your request has been completed. Again, thank you for using the FOIL Center.

https://mycusthelp.com/NEWYORKDEC/_rs/RequestLogin.aspx (https://mycusthelp.com/NEWYORKDEC/_rs/RequestLogin.aspx)

New York State Department of Environmental Conservation, Record Access Office

Powered by GovQA

You created this PDF from an application that is not licensed to print to novaPDF printer (http://www.novapdf.com)

Department of Environmental Conservation

Programs

Outdoor Activities

Animals, Plants, Aquatic Life

Chemical and Pollution Control

Energy and Climate

Lands and Waters

Services

Education

Permit, License, Registration

Public Involvement and News

Regulations and Enforcement

Publications, Forms, Maps

Agency Information

About DEC

Employment

Events Calendar

Regions

Divisions

Commissioner

Freedom of Information Law (FOIL)

Doing Business with DEC

You created this PDF from an application that is not licensed to print to novaPDF printer (http://www.novapdf.com)

From: New York DEC Support <newyorkdec@mycusthelp.net>
Sent: Thursday, March 02, 2017 8:01 PM
To: Brandon Reiner
Subject: FOIL Request :: W018835-030217

Dear Brandon:

Thank you for your Freedom of Information Law (FOIL) request. Your request has been received and is being processed. Your request was received in this office on 3/2/2017 and given the reference number FOIL #W018835-030217 for tracking purposes. You may expect the Department's response to your request no later than **3/31/2017**.

Record Requested: **Please consider this a formal Freedom of Information Law (FOIL) request for records regarding buildings, construction, chemical spills, underground storage tanks (USTs), monitoring wells, groundwater sampling, asbestos abatement, radon, hazardous materials and any other documents that your department may have regarding the subject property at 60 Norfolk Street, Manhattan NY 10002 (Block 346 Lot 37 and 75).**

You can monitor the progress of your request at the link below and you'll receive an email when your request has been completed. Again, thank you for using the FOIL Center.

https://mycusthelp.com/NEWYORKDEC/_rs/RequestLogin.aspx

New York State Department of Environmental Conservation, Record Access Office

---

Track the issue status and respond at:
https://mycusthelp.com/NEWYORKDEC//_rs/RequestEdit.aspx?rid=18835

From: New York DEC Support <newyorkdec@mycusthelp.net>
Sent: Monday, March 06, 2017 12:40 PM
To: Brandon Reiner
Subject: Freedom of Information Law Request :: W017718-020217

--- Please respond above this line ---

Region 2 - Long Island City
P: (718) 482-4940 | F:
www.dec.ny.gov

RE: PUBLIC RECORDS REQUEST of 2/2/2017, Reference # W017718-020217

Dear Brandon Reiner,

Records identified as responsive to your request have been uploaded into the Department's online FOIL request system. Please visit https://mycusthelp.com/NEWYORKDEC/_rs/RequestLogin.aspx to log into your DEC FOIL account, where you can view and download the records.

If I can be of further assistance, please contact me at (718) 482-4940 and reference FOIL W017718-020217.

Sincerely,
Region 2 FOIL Coordinator

Brandon Reiner

From: New York DEC Support <newyorkdec@mycusthelp.net>
Sent: Tuesday, March 28, 2017 11:19 AM
To: Brandon Reiner
Subject: Freedom of Information Law Request :: W018835-030217

--- Please respond above this line ---

Region 2 - Long Island City
P: (718) 482-4940 | F:
www.dec.ny.gov

RE: PUBLIC RECORDS REQUEST of 3/2/2017, Reference # W018835-030217

Dear Brandon Reiner,

I write in response to your Freedom of Information Law (FOIL) request seeking:
Please consider this a formal Freedom of Information Law (FOIL) request for records regarding buildings, construction, chemical spills, underground storage tanks (USTs), monitoring wells, groundwater sampling, asbestos abatement, radon, hazardous materials and any other documents that your department may have regarding the subject property at 60 Norfolk Street, Manhattan NY 10002 (Block 346 Lot 37 and 75)..

A diligent search of the files maintained by the Department produced no responsive records.

If I can be of further assistance, please contact me at (718) 482-4940 and reference FOIL W018835-030217.

Sincerely,
Region 2 FOIL Coordinator

You created this PDF from an application that is not licensed to print to novaPDF printer (http://www.novapdf.com)

Brandon Reiner

From: New York DEC Support <newyorkdec@mycusthelp.net>
Sent: Tuesday, March 28, 2017 11:19 AM
To: Brandon Reiner
Subject: Freedom of Information Law Request :: W018835-030217

--- Please respond above this line ---

Region 2 - Long Island City
P: (718) 482-4940 | F:
www.dec.ny.gov

RE: PUBLIC RECORDS REQUEST of 3/2/2017, Reference # W018835-030217

Dear Brandon Reiner,

I write in response to your Freedom of Information Law (FOIL) request seeking:
Please consider this a formal Freedom of Information Law (FOIL) request for records regarding buildings, construction, chemical spills, underground storage tanks (USTs), monitoring wells, groundwater sampling, asbestos abatement, radon, hazardous materials and any other documents that your department may have regarding the subject property at 60 Norfolk Street, Manhattan NY 10002 (Block 346 Lot 37 and 75)..

A diligent search of the files maintained by the Department produced no responsive records.

If I can be of further assistance, please contact me at (718) 482-4940 and reference FOIL W018835-030217.

Sincerely,
Region 2 FOIL Coordinator

You created this PDF from an application that is not licensed to print to novaPDF printer (http://www.novapdf.com)

Menu

FOIL Request Main Page I want to...

Contact E-Mail: breiner@langan.com

Reference No: W018835-030217

Type of Record(s) Requested: Other

Description of Record(s) Requested: Please consider this a formal Freedom of Information Law (FOIL) request for records regarding buildings, construction, chemical spills, underground storage tanks (USTs), monitoring wells, groundwater sampling, asbestos abatement, radon, hazardous materials and any other documents that your department may have regarding the subject property at 60 Norfolk Street, Manhattan NY 10002 (Block 346 Lot 37 and 75).

NYSDEC Office processing the Request: Region 2: (New York City) Covers the counties of: Brooklyn, Bronx, Manhattan, Queens and Staten Island

If your request pertains to just one Region, select that Region. If your request pertains to more than one Region, select Central Office. If you're unsure which Region your request pertains to, select Central Office. The Department will route your request to the appropriate Region(s)

Preferred Method to Receive Records: Electronic copies

NYSDEC will use its best efforts to provide records via the method you select. However, in some cases a particular delivery method is not feasible. In such cases NYSDEC will deliver the records via an alternative method

Please note not all public documents are available in electronic format. If the document(s) requested are not available electronically, we will make them available for inspection or by paper copy in accordance with the Public Records Law.

Attachments: NYSDEC.Region2.file.review_DPC.pdf

New Message Cancel

Message History

On 3/28/2017 11:17:17 AM, New York DEC Support wrote:

You created this PDF from an application that is not licensed to print to novaPDF printer (http://www.novapdf.com)

RE: PUBLIC RECORDS REQUEST of 3/2/2017, Reference # W018835-030217

Dear Brandon Reiner,

I write in response to your Freedom of Information Law (FOIL) request seeking:
Please consider this a formal Freedom of Information Law (FOIL) request for records regarding buildings, construction, chemical spills, underground storage tanks (USTs), monitoring wells, groundwater sampling, asbestos abatement, radon, hazardous materials and any other documents that your department may have regarding the subject property at 60 Norfolk Street, Manhattan NY 10002 (Block 346 Lot 37 and 75)..

A diligent search of the files maintained by the Department produced no responsive records.

If I can be of further assistance, please contact me at (718) 482-4940 and reference FOIL W018835-030217.

Sincerely,
Region 2 FOIL Coordinator

On 3/2/2017 8:00:09 PM, New York DEC Support wrote:

Dear Brandon:

Thank you for your Freedom of Information Law (FOIL) request. Your request has been received and is being processed. Your request was received in this office on 3/2/2017 and given the reference number FOIL #W018835-030217 for tracking purposes. You may expect the Department's response to your request no later than **3/31/2017**.

Record Requested: **Please consider this a formal Freedom of Information Law (FOIL) request for records regarding buildings, construction, chemical spills, underground storage tanks (USTs), monitoring wells, groundwater sampling, asbestos abatement, radon, hazardous materials and any other documents that your department may have regarding the subject property at 60 Norfolk Street, Manhattan NY 10002 (Block 346 Lot 37 and 75).**

You can monitor the progress of your request at the link below and you'll receive an email when your request has been completed. Again, thank you for using the FOIL Center.

https://mycusthelp.com/NEWYORKDEC/_rs/RequestLogin.aspx

New York State Department of Environmental Conservation, Record Access Office

---

Track the issue status and respond at: https://mycusthelp.com/NEWYORKDEC//_rs/RequestEdit.aspx?rid=18835

On 3/2/2017 8:00:07 PM, Staff Engineer Brandon Reiner wrote:

You created this PDF from an application that is not licensed to print to novaPDF printer (http://www.novapdf.com)

You created this PDF from an application that is not licensed to print to novaPDF printer (http://www.novapdf.com)

NEW YORK STATE OF OPPORTUNITY. | Department of Health

ANDREW M. CUOMO
Governor

HOWARD A. ZUCKER, M.D., J.D.
Commissioner

SALLY DRESLIN, M.S., R.N.
Executive Deputy Commissioner

March 3, 2017

Amanda Forsburg
Langan
300 Kimball Drive, 4th Floor
Parsippany, NJ 07054

FOIL # 17-03-081

Dear Ms. Forsburg:

This will acknowledge receipt of your request for records under the Freedom of Information Law, received by this office on March 2, 2017.

Your request has been forwarded to the appropriate Department program area(s) to identify documents that are responsive to your request and which may be made available pursuant to all applicable provisions of the Freedom of Information Law.

A determination as to whether your request is granted or denied will be reached in approximately 20 business days or we will notify you in writing if the responsible program area(s) should require additional time to locate, assemble, and review documents that may be responsive to your request.

Please note that, pursuant to Article 6 of the Public Officers Law, a charge may be applied to your request, including the actual cost of the medium used to respond to your Freedom of Information Law request and/or other related costs. When responsive records have been identified, you will be informed of any cost and how payment should be made.

Sincerely,

Rosemarie Hewig, Esq.
Records Access Officer

RH/sjp

Brandon Reiner

From: Amanda Forsburg
Sent: Friday, March 31, 2017 2:52 PM
To: Brandon Reiner
Subject: FW: FOIL #: 17-03-081
Attachments: 17-03-081 Response Letter.pdf

Amanda Forsburg, CHMM
Project Scientist
Direct: 973.560.4574
Mobile: 201.615.9726
File Sharing Link

LANGAN
www.langan.com

NEW JERSEY NEW YORK CONNECTICUT PENNSYLVANIA WASHINGTON, DC VIRGINIA WEST VIRGINIA OHIO FLORIDA TEXAS ARIZONA CALIFORNIA ABU DHABI ATHENS DOHA DUBAI ISTANBUL LONDON PANAMA

Langan's goal is to be SAFE (Stay Accident Free Everyday)

From: doh.sm.BOB-FOIL [mailto:foil@health.ny.gov]
Sent: Friday, March 31, 2017 2:48 PM
To: Amanda Forsburg
Subject: FOIL #: 17-03-081

Dear Ms. Forsburg:

Attached is the Department's response for the above-referenced FOIL number.

Sincerely,

Andrew Elitzer
Records Access Office
(518) 474-8734

You created this PDF from an application that is not licensed to print to novaPDF printer (http://www.novapdf.com)

NEW YORK STATE OF OPPORTUNITY. | Department of Health

ANDREW M. CUOMO
Governor

HOWARD A. ZUCKER, M.D., J.D.
Commissioner

SALLY DRESLIN, M.S., R.N.
Executive Deputy Commissioner

March 31, 2017

Amanda Forsburg
Langan
300 Kimball Drive, 4th Floor
Parsippany, NJ 07054

Re: FOIL #: 17-03-081

This letter responds to your Freedom of Information Law request of March 2, 2017, in which you requested environmental records for "60-64 Norfolk Street, Manhattan, NY." Please be advised that after conducting a diligent search, no records responsive to your request have been located.

The addresses are served by the New York City public water system, ID# NY7003493. Any violation reports for the public water system can be found here:

http://www.health.ny.gov/environmental/water/drinking/violations/previous_compliance_reports.htm

Records of this type may be maintained by the "New York City Department of Health and Mental Hygiene." Their contact information is as follows:

New York City Department of Health & Mental Hygiene
42-09 28th Street, 8th Floor
Long Island City, NY 11101
Phone: (347) 396-4043

Should you feel that you have been unlawfully denied access to records, you may appeal such denial in writing within 30 days to the Records Access Appeals Officer, Division of Legal Affairs, Empire State Plaza, 2438 Corning Tower, Albany, New York, 12237-0026.

If you require additional information or wish to discuss this matter further, please do not hesitate to contact me at (518) 474-8734.

Sincerely,

Rosemarie Hewig

Rosemarie Hewig, Esq.
Records Access Officer

RH/ae

From: naturalheritage@dec.ny.gov
Sent: Thursday, March 02, 2017 7:37 PM
To: Brandon Reiner
Subject: Confirmation of your submitted request to New York Natural Heritage

Submission ID: 1125
Submitted on Thursday, March 2, 2017 - 19:36 Submitted values are:

Company, Organization, or Agency: Langan Engineering Requestor Name: Amanda Forsburg Requestor Address (Street/PO Box): 300 Kimball Drive Requestor City: Parsippany Requestor State: New Jersey Requestor Zip Code: 07054 Requestor Telephone #: (973) 560-4574 Requestor Email: breiner@langan.com Project Type: Unknown Project Name: 60 Norfolk Street Project Applicant:
Project County: New York
Town (New York County): City Of New York|City Of New York Project Summary: Please consider this a formal Freedom of Information Law (FOIL) request for records regarding buildings, construction, chemical spills, underground storage tanks (USTs), monitoring wells, groundwater sampling, asbestos abatement, radon, hazardous materials and any other documents that your department may have regarding the subject property located at 60-64 Norfolk Street, Manhattan NY 10002 (Block 346 Lot 37 and 75).
Current Land Use: Synagogue and parking
Tax parcel number: Block 346 Lot 37 and 75If you are submitting a map, this field is optional.
Latitude:
Longitude:
Street Address of Project: 60-64 Norfolk StreetIf you are submitting a map, this field is optional.
Project Notes:

Brandon Reiner

From: dec.sm.NaturalHeritage <NaturalHeritage@dec.ny.gov>
Sent: Friday, March 24, 2017 6:39 PM
To: Brandon Reiner
Subject: RE: 60 Norfolk Street
Attachments: 2017_226.pdf

Ms. Forsburg,
In response to your request, please see the attached letter.

Please note that New York Natural Heritage screens project sites only for the presence of rare species and significant natural communities, and therefore our response is limited to those. Our program does not handle information on the items you listed in your request, "buildings, construction, chemical spills, underground storage tanks (USTs), monitoring wells, groundwater sampling, asbestos abatement, radon, hazardous materials and any other documents".

Also, submitting a request to New York Natural Heritage does not constitute filing a formal FOIL request, and we do not handle requests submitted to our program as such. For information on filing formal FOIL requests, please see the information on the NYS DEC website at http://www.dec.ny.gov/public/373.html.

Sincerely,

Nicholas Conrad
Information Resources Coordinator
New York Natural Heritage Program
SUNY College of Environmental Science and Forestry
In partnership with NYS Department of Environmental Conservation
625 Broadway
Albany, NY 12233-4757
(518) 402-8935
www.nynhp.org

Sincerely,

Nicholas Conrad
Information Resources Coordinator
New York Natural Heritage Program
SUNY College of Environmental Science and Forestry
In partnership with NYS Department of Environmental Conservation
625 Broadway
Albany, NY 12233-4757
(518) 402-8935
www.nynhp.org

-----Original Message-----
From: infomgmt@nynhp.org [mailto:infomgmt@nynhp.org]
Sent: Thursday, March 02, 2017 7:37 PM

You created this PDF from an application that is not licensed to print to novaPDF printer (http://www.novapdf.com)

To: dec.sm.NaturalHeritage <NaturalHeritage@dec.ny.gov>
Subject: 60 Norfolk Street

ATTENTION: This email came from an external source. Do not open attachments or click on links from unknown senders or unexpected emails.

Submission ID: 1125
Submitted on: Thursday, March 2, 2017 - 19:36 Submitted values are:

Company, Organization, or Agency: Langan Engineering
Requestor Name: Amanda Forsburg
Requestor Address (Street/PO Box): 300 Kimball Drive Requestor City: Parsippany Requestor State: New Jersey
Requestor Zip Code: 07054 Requestor Telephone #: (973) 560-4574 Requestor Email: breiner@langan.com

Project Type: Unknown
Project Name: 60 Norfolk Street
Project Applicant:
Project County: New York
Town (New York County): City Of New York|City Of New York

Project Summary: Please consider this a formal Freedom of Information Law (FOIL) request for records regarding buildings, construction, chemical spills, underground storage tanks (USTs), monitoring wells, groundwater sampling, asbestos abatement, radon, hazardous materials and any other documents that your department may have regarding the subject property located at 60-64 Norfolk Street, Manhattan NY 10002 (Block 346 Lot 37 and 75).

Current Land Use: Synagogue and parking
PDF Map:
http://www.nynhp.org/system/files/webform/projectscreening/Figure%201%20USGS%20Site%20Location%20Map.pdf
PDF Map 2:
Tax parcel number: Block 346 Lot 37 and 75 If you are submitting a map, this field is optional.
Latitude:
Longitude:
Street Address of Project: 60-64 Norfolk Street If you are submitting a map, this field is optional.
Project Notes

You created this PDF from an application that is not licensed to print to novaPDF printer (http://www.novapdf.com)

NEW YORK STATE DEPARTMENT OF ENVIRONMENTAL CONSERVATION

Division of Fish and Wildlife, New York Natural Heritage Program
625 Broadway, Fifth Floor, Albany, NY 12233-4757
P: (518) 402-8935 | F: (518) 402-8925
www.dec.ny.gov

March 24, 2017

Amanda Forsburg
Langan Engineering
300 Kimball Drive
Parsippany, NJ 07054

Re: 60 Norfolk Street
County: New York Town/City: New York

Dear Ms. Forsburg:

In response to your recent request, we have reviewed the New York Natural Heritage Program database with respect to the above project.

We have no records of rare or state-listed animals or plants, or significant natural communities at the project site or in its immediate vicinity.

The absence of data does not necessarily mean that rare or state-listed species, significant natural communities, or other significant habitats do not exist on or adjacent to the proposed site. Rather, our files currently do not contain information that indicates their presence. For most sites, comprehensive field surveys have not been conducted. We cannot provide a definitive statement on the presence or absence of all rare or state-listed species or significant natural communities. Depending on the nature of the project and the conditions at the project site, further information from on-site surveys or other resources may be required to fully assess impacts on biological resources.

This response applies only to known occurrences of rare or state-listed animals and plants, significant natural communities, and other significant habitats maintained in the Natural Heritage database. Your project may require additional review or permits; for information regarding other permits that may be required under state law for regulated areas or activities (e.g., regulated wetlands), please contact the NYS DEC Region 2 Office, Division of Environmental Permits, as listed at www.dec.ny.gov/about/39381.html.

Sincerely,

Andrea Chaloux

Andrea Chaloux
Environmental Review Specialist
New York Natural Heritage Program

NEW YORK STATE OF OPPORTUNITY | Department of Environmental Conservation

United States Department of the Interior

FISH AND WILDLIFE SERVICE
Long Island Ecological Services Field Office
340 SMITH ROAD
SHIRLEY, NY 11967
PHONE: (631)286-0485 FAX: (631)286-4003

Consultation Code: 05E1LI00-2017-SLI-0324 March 01, 2017
Event Code: 05E1LI00-2017-E-00628
Project Name: 60 Norfolk Street

Subject: List of threatened and endangered species that may occur in your proposed project location, and/or may be affected by your proposed project

To Whom It May Concern:

The enclosed species list identifies threatened, endangered, proposed and candidate species, as well as proposed and final designated critical habitat, that may occur within the boundary of your proposed project and/or may be affected by your proposed project. The species list fulfills the requirements of the U.S. Fish and Wildlife Service (Service) under section 7(c) of the Endangered Species Act (Act) of 1973, as amended (16 U.S.C. 1531 *et seq.*).

New information based on updated surveys, changes in the abundance and distribution of species, changed habitat conditions, or other factors could change this list. Please feel free to contact us if you need more current information or assistance regarding the potential impacts to federally proposed, listed, and candidate species and federally designated and proposed critical habitat. Please note that under 50 CFR 402.12(e) of the regulations implementing section 7 of the Act, the accuracy of this species list should be verified after 90 days. This verification can be completed formally or informally as desired. The Service recommends that verification be completed by visiting the ECOS-IPaC website at regular intervals during project planning and implementation for updates to species lists and information. An updated list may be requested through the ECOS-IPaC system by completing the same process used to receive the enclosed list.

The purpose of the Act is to provide a means whereby threatened and endangered species and the ecosystems upon which they depend may be conserved. Under sections 7(a)(1) and 7(a)(2) of the Act and its implementing regulations (50 CFR 402 *et seq.*), Federal agencies are required to utilize their authorities to carry out programs for the conservation of threatened and endangered species and to determine whether projects may affect threatened and endangered species and/or designated critical habitat.

A Biological Assessment is required for construction projects (or other undertakings having

similar physical impacts) that are major Federal actions significantly affecting the quality of the human environment as defined in the National Environmental Policy Act (42 U.S.C. 4332(2)(c)). For projects other than major construction activities, the Service suggests that a biological evaluation similar to a Biological Assessment be prepared to determine whether the project may affect listed or proposed species and/or designated or proposed critical habitat. Recommended contents of a Biological Assessment are described at 50 CFR 402.12.

If a Federal agency determines, based on the Biological Assessment or biological evaluation, that listed species and/or designated critical habitat may be affected by the proposed project, the agency is required to consult with the Service pursuant to 50 CFR 402. In addition, the Service recommends that candidate species, proposed species and proposed critical habitat be addressed within the consultation. More information on the regulations and procedures for section 7 consultation, including the role of permit or license applicants, can be found in the "Endangered Species Consultation Handbook" at:

http://www.fws.gov/endangered/esa-library/pdf/TOC-GLOS.PDF

Please be aware that bald and golden eagles are protected under the Bald and Golden Eagle Protection Act (16 U.S.C. 668 *et seq.*), and projects affecting these species may require development of an eagle conservation plan (http://www.fws.gov/windenergy/eagle_guidance.html). Additionally, wind energy projects should follow the wind energy guidelines (http://www.fws.gov/windenergy/) for minimizing impacts to migratory birds and bats.

Guidance for minimizing impacts to migratory birds for projects including communications towers (e.g., cellular, digital television, radio, and emergency broadcast) can be found at: http://www.fws.gov/migratorybirds/CurrentBirdIssues/Hazards/towers/towers.htm; http://www.towerkill.com; and http://www.fws.gov/migratorybirds/CurrentBirdIssues/Hazards/towers/comtow.html.

We appreciate your concern for threatened and endangered species. The Service encourages Federal agencies to include conservation of threatened and endangered species into their project planning to further the purposes of the Act. Please include the Consultation Tracking Number in the header of this letter with any request for consultation or correspondence about your project that you submit to our office.

Attachment

United States Department of Interior
Fish and Wildlife Service

Project name: 60 Norfolk Street

Official Species List

Provided by:

Long Island Ecological Services Field Office
340 SMITH ROAD
SHIRLEY, NY 11967
(631) 286-0485

Consultation Code: 05E1LI00-2017-SLI-0324
Event Code: 05E1LI00-2017-E-00628

Project Type: ** OTHER **

Project Name: 60 Norfolk Street
Project Description: Unknown

Please Note: The FWS office may have modified the Project Name and/or Project Description, so it may be different from what was submitted in your previous request. If the Consultation Code matches, the FWS considers this to be the same project. Contact the office in the 'Provided by' section of your previous Official Species list if you have any questions or concerns.

Project Location Map:

Project Coordinates: MULTIPOLYGON (((-73.98774594068529 40.7166597260996, -73.98759841918947 40.71661296786299, -73.98757964372636 40.7166373634688, -73.98751258850099 40.716604835992406, -73.98748844861986 40.71664346236886, -73.98736506700517 40.71660077005674, -73.98707538843156 40.717147636174424, -73.98786664009096 40.71738549103935, -73.988054394722 40.71702159308099, -73.98762524127962 40.716891483831, -73.98774594068529 40.7166597260996)))

Project Counties: New York, NY

United States Department of Interior
Fish and Wildlife Service

Project name: 60 Norfolk Street

Endangered Species Act Species List

There are a total of 0 threatened or endangered species on your species list. Species on this list should be considered in an effects analysis for your project and could include species that exist in another geographic area. For example, certain fish may appear on the species list because a project could affect downstream species. Critical habitats listed under the **Has Critical Habitat** column may or may not lie within your project area. See the **Critical habitats within your project area** section further below for critical habitat that lies within your project. Please contact the designated FWS office if you have questions.

There are no listed species identified for the vicinity of your project.

Critical habitats that lie within your project area

There are no critical habitats within your project area.

Request Confirmation

Request Information

Tracking Number : *EPA-R2-2017-004495*

Requester Name : Amanda Forsburg

Date Submitted : 03/02/2017

Request Status : Submitted

Description :

Please consider this a formal Freedom of Information Law (FOIL) request for records regarding buildings, construction, chemical spills, underground storage tanks (USTs), monitoring wells, groundwater sampling, asbestos abatement, radon, hazardous materials and any other documents that your department may have regarding the subject property located at 60-66 Norfolk Street, Manhattan NY 10002 (Block 346 Lots 37 and 75).

You created this PDF from an application that is not licensed to print to novaPDF printer (http://www.novapdf.com)

From: calderon.wanda@epa.gov
Sent: Thursday, March 02, 2017 8:16 PM
To: Brandon Reiner
Subject: FOIA Request EPA-R2-2017-004495 Submitted

This message is to confirm your request submission to the FOIAonline application: View Request. Request information is as follows:

- Tracking Number: EPA-R2-2017-004495
- Requester Name: Amanda Forsburg
- Date Submitted: 03/02/2017
- Request Status: Submitted
- Description: Please consider this a formal Freedom of Information Law (FOIL) request for records regarding buildings, construction, chemical spills, underground storage tanks (USTs), monitoring wells, groundwater sampling, asbestos abatement, radon, hazardous materials and any other documents that your department may have regarding the subject property located at 60-66 Norfolk Street, Manhattan NY 10002 (Block 346 Lots 37 and 75).

Brandon Reiner

From: calderon.wanda@epa.gov
Sent: Friday, March 17, 2017 11:39 AM
To: Brandon Reiner
Subject: Final Disposition, Request EPA-R2-2017-004495
Attachments: Final Disposition, Request EPA-R2-2017-004495.pdf

EPA-R2-2017-004495 has been processed with the following final disposition:

This is in response to your Freedom of Information Act (FOIA) request, identified above, dated 03/02/2017, that you submitted to the U.S. Environmental Protection Agency (EPA). Your request seeks environmental information on the following:

60-66 Norfolk Street, Manhattan NY 10002

The information that you are seeking is publicly available on EPA's *MyPropertyInfo* online database. The database will provide you with information concerning records the EPA has about a specific property, and it can be accessed at the link below:

http://www.epa.gov/myproperty/

Because this information is publicly available, your FOIA request for this information is being administratively closed, in accordance with EPA's FOIA regulations. See 40 C.F.R. Part 2, Subpart A. Please note, soon we will discontinue the processing of requests seeking information retrievable from publicly available databases. Instead, you should perform the initial search of an interested property at the above link and proceed with submitting a FOIA for additional records if your search produces results. Your submittal should be accompanied by these results. You can PDF and upload them via the upload supporting files tab in the system.

If you consider this response to be a denial of your request, you may appeal this determination to the National Freedom of Information Office, U.S. EPA, 1200 Pennsylvania Avenue, N.W. (2822T), Washington, DC 20460 (U.S. Postal Service Only). Only items mailed through the United States Postal Service may be delivered to 1200 Pennsylvania Avenue, N.W. If you are submitting your appeal via hand delivery, courier service, or overnight delivery, you must address your correspondence to 1301 Constitution Avenue, N.W., Room 6416J, Washington, DC 20001. Your appeal must be made in writing, and it must be received no later than 90 calendar days from the date of this letter. The Agency will not consider appeals received after the 90 calendar day limit. Appeals received after 5:00 pm EST will be considered received the next business day. The appeal letter should include the FOIA tracking number listed above. For quickest possible handling, the subject line of your email, the appeal letter, and its envelope, if applicable, should be marked "Freedom of Information Act Appeal." Additionally, you may seek assistance from EPA's FOIA Public Liaison at hq.foia@epa.gov or (202)566-1667, or from the Office of Government Information Services (OGIS). You may contact OGIS in any of the following ways: by mail, Office of Government Information Services, National Archives and Records Administration, Room 2510, 8610 Adelphi Road, College Park, MD 20740-6001; e-mail, ogis@nara.gov; telephone, 301-837-1996 or 1-877-684-6448; and facsimile, 301-837-0348.

This letter concludes our response to your request. Thank you for your interest in this information.

Respectfully,

You created this PDF from an application that is not licensed to print to novaPDF printer (http://www.novapdf.com)

/s/

Mary Mears
Public Affairs Director
U.S. EPA Region 2 (NJ, NY, PR, the US VI and eight Indian Nations)

You created this PDF from an application that is not licensed to print to novaPDF printer (http://www.novapdf.com)

U.S. EPA Region 2
290 Broadway, 26th Fl
New York, NY 10007-1866

Amanda Forsburg
Langan
300 Kimball Drive
Parsippany, NJ 07054

March 10, 2017

Dear Amanda Forsburg,

EPA-R2-2017-004495 has been processed with the following final disposition:

This is in response to your Freedom of Information Act (FOIA) request, identified above, dated 03/02/2017, that you submitted to the U.S. Environmental Protection Agency (EPA). Your request seeks environmental information on the following:

60-66 Norfolk Street, Manhattan NY 10002

The information that you are seeking is publicly available on EPA's *MyPropertyInfo* online database. The database will provide you with information concerning records the EPA has about a specific property, and it can be accessed at the link below:

http://www.epa.gov/myproperty/

Because this information is publicly available, your FOIA request for this information is being administratively closed, in accordance with EPA's FOIA regulations. See 40 C.F.R. Part 2, Subpart A. Please note, soon we will discontinue the processing of requests seeking information retrievable from publicly available databases. Instead, you should perform the initial search of an interested property at the above link and proceed with submitting a FOIA for additional records if your search produces results. Your submittal should be accompanied by these results. You can PDF and upload them via the upload supporting files tab in the system.

If you consider this response to be a denial of your request, you may appeal this determination to the National Freedom of Information Office, U.S. EPA, 1200 Pennsylvania Avenue, N.W. (2822T), Washington, DC 20460 (U.S. Postal Service Only). Only items mailed through the United States Postal Service may be delivered to 1200 Pennsylvania Avenue, N.W. If you are submitting your appeal via hand delivery, courier service, or overnight delivery, you must address your correspondence to 1301 Constitution Avenue, N.W., Room 6416J, Washington, DC 20001. Your appeal must be made in writing, and it must be received no later than 90 calendar days from the date of this letter. The Agency will not consider appeals received after the 90 calendar day limit. Appeals received after 5:00 pm EST will be considered received the next business day. The appeal letter should include the FOIA tracking number listed above. For quickest possible handling, the subject line of your email, the appeal letter, and its envelope, if applicable, should be marked "Freedom of Information Act Appeal." Additionally, you may seek assistance from EPA's FOIA Public Liaison at hq.foia@epa.gov or (202)566-1667, or from the Office of Government Information Services (OGIS). You may contact OGIS in any of the following ways: by mail, Office of Government Information Services, National Archives and Records Administration, Room 2510, 8610 Adelphi Road, College Park, MD 20740-6001; e-mail, ogis@nara.gov; telephone, 301-837-1996 or 1-877-684-6448; and facsimile, 301-837-0348.

This letter concludes our response to your request. Thank you for your interest in this information.

Respectfully,

/s/

Mary Mears
Public Affairs Director
U.S. EPA Region 2 (NJ, NY, PR, the US VI and eight Indian Nations)

U.S. Environmental Protection Agency

MyProperty

Environmental Databases Search

The search of EPA's environmental databases did not locate any records for the search criteria provided below:

Search Criteria:

Street Address:	60 Norfolk St
City, State and Zip Code:	Manhattan, NY 10002
Query executed on:	2017-04-05

You may want to contact appropriate state, tribal or local agencies which may have additional information.

Disclaimer

This report does not provide legal advice, have legally binding effect, or expressly or implicitly create, expand or limit any legal right, obligations, responsibilities, expectations, or benefits in regards to any person. EPA maintains the application to enhance public access to environmental information. This service has continual data updates, and we will correct errors brought to our attention, as appropriate.

LANGAN

Technical Excellence
Practical Experience
Client Responsiveness

1 March 2017

Leslie Ifill
Fire Department of New York City
FDNY Bureau of Legal Affairs
Public Records Unit
9 MetroTech Center, IS-8C
Brooklyn, New York 11201

Re: Request for Review of Information
60-64 Norfolk Street
Manhattan, New York
Block 346, Lot 37 and 75

Dear Ms. Ifill:

Langan Engineering, Environmental, Surveying and Landscape Architecture, D.P.C. (Langan) is currently conducting a Phase I Environmental Assessment of the above-referenced property. As part of the assessment, we are requesting a general records search for the above-referenced property. Please consider this a formal Freedom of Information Law (FOIL) request for records regarding buildings, construction, chemical spills, underground storage tanks (USTs), monitoring wells, ground water sampling, asbestos abatement, radon, hazardous materials, and any other documents that your department may have regarding the above-referenced property.

This site is located on the land parcel identified by the above New York City tax map lot number and is bound to north by Broome Street followed by an at-grade asphalt parking lot, to the west by Norfolk Street followed by a 23-story residential building, to the south by a 14-story residential building and a five-story mixed-use commercial and residential building, and to the east by Suffolk Street followed by an at-grade asphalt parking lot. According to the information we have available at this time, this site is currently occupied by Congregation Beth Hamedrash Hagodol Synagogue and a parking lot. According to the title search, the site is currently owned by Congregation Beth Hamedrash Hagodel.

If possible, please email (aforsburg@langan.com) and/or send a hard-copy response to my attention. Please contact me at (973) 560-4574 if there are any questions regarding this request. Thank you in advance for your assistance.

Sincerely,
Langan Engineering, Environmental, Surveying and Landscape Architecture, D.P.C.

Amanda M. Forsburg

Amanda Forsburg, CHMM
Project Scientist

Enclosure(s): Site Location Map, Record Search Request Forms, Check

cc:

\\langan.com\data\PAR\other\AmandaForsburg\Norfolk Street - Environmental\Correspondence\FOILs\FDNY.file.review DPC.docx

FIRE DEPARTMENT – CITY OF NEW YORK

Public Records Unit / Fire Records Section

9 MetroTech Center

Brooklyn, New York 11201-3857

(718) 999-2681 or 2682

Violation Special Report Request Form

SECTION A — CUSTOMER INFORMATION

Please print the required information below.

OFFICE USE ONLY

_____

Cashier / Search No.

PRU Staff
Accepted By/Initials:_____

Searched By:_____

Total Amount:_____

1 March 2017
Date

Langan Engineering — Attention: Amanda Forsburg
Name

300 Kimball Drive, Parsippany
Address

New Jersey — 07054
Borough, State — Zip Code

973-560-4574
Telephone Number

Note: Please make sure you complete this form and attach all required documents. Enclose a check or money order made payable to the NYC Fire Department and a stamped self-addressed envelope (with postage). Mail checks or money orders directly to the address and unit listed above. DO NOT MAIL CASH.

SECTION B — REQUEST VIOLATION REPORT — FEE $10.00 / PER REPORT

Please print the required information below.

60-66 Norfolk Street
House No — Street Name

Manhattan
Borough

☒ **EXISTING- ALL NOTICES OF VIOLATION AND VIOLATION ORDERS ISSUED BY THE FIRE PREVENTION**

☐ **EXISTING- ALL SUMMONSES**

Note: This search is limited to outstanding Summonses, Notices of Violation and Violation Orders (VOs) that are reported to be related to a specific address. With respect to VOs this search is limited to VOs issued on January 1, 2008 or thereafter. This search does not contain information on VOs issued by fire companies, unless they were forwarded to the Bureau of Fire Prevention. A requested report will only list the violation numbers. After you have received the Report, you can obtain a copy of any record available for an additional fee of $0.25 (cents) / per page by filling out the copy of violation request form.

Note: Requests will be responded to within 10 business days.

PR4 (April-09)

FIRE DEPARTMENT – CITY OF NEW YORK

Public Records Unit / Tanks Section

9 MetroTech Center
Brooklyn, New York 11201-3857
(718) 999-2441 or 2442

Fuel Tank Special Report Request Form

SECTION A CUSTOMER INFORMATION

Please print the required information below.

Langan Engineering Attention: Amanda Forsburg
Name

300 Kimball Drive, Parsippany
Address

NJ 07054
State Zip Code

973-560-4574
Telephone Number

OFFICE USE ONLY

_____
Cashier / Search No.

PRU Staff
Accepted By/Initials:_____

Searched By:_____

Total Amount:_____

Note: Please make sure you complete this form and attach all required documents. Enclose a check or money order made payable to the NYC Fire Department and a stamped self-addressed envelope (with postage). Mail checks or money orders directly to the address and unit listed above. DO NOT MAIL CASH.

SECTION B FUEL TANK REPORT - FEE $10.00 / PER REPORT

60-66 Norfolk Street Manhattan
House Number Street Name Borough

- [X] **THE TOTAL AMOUNT AND SIZE OF EXISTING FUEL OIL / HEATING TANKS**
- [X] **THE TOTAL AMOUNT AND SIZE OF REMOVED OR SEALED FUEL OIL / HEATING TANKS**
- [X] **THE TOTAL AMOUNT AND SIZE OF EXISTING BURIED MOTOR VEHICLE TANKS**
- [X] **THE TOTAL AMOUNT AND SIZE OF REMOVED OR SEALED BURIED MOTOR VEHICLE TANKS**
- [X] **MOST RECENT TANK / PIPING TEST RESULTS**
- [X] **HISTORY OF BURIED TANKS LEAKS**

Note: Requests will be responded to within 10 business days.

PR3 (July-08)

THIS DOCUMENT HAS INVISIBLE FLUORESCENT FIBERS - VIEW UNDER BLACK LIGHT

008034

JPMorgan Chase Bank, N.A.
Syracuse, NY

50-937
213

CHECK DATE March 1, 2017

LANGAN

ENGINEERING, ENVIRONMENTAL, SURVEYING AND LANDSCAPE ARCHITECTURE, D.P.C.
300 Kimball Drive, Parsippany, NJ 07054
Tel: 973.560.4900

PAY Seventy and 00/100 Dollars

AMOUNT 70.00

TO NY City Fire Department

Michael H Senesac

⑈008034⑈ ⑆021309379⑆ 527586338⑈

MICRO-PRINT SIGNATURE LINE (MAGNIFY TO VIEW)

LANGAN ENGINEERING, ENVIRONMENTAL, SURVEYING & LANDSCAPE ARCHITECTURE, D.P.C. 008034

Check Date: 3/1/2017

Invoice Number	Date	Voucher	Amount	Discounts	Previous Pay	Net Amount
Reiner-7703	3/1/2017	0549492	70.00			70.00
NY City Fire Department		TOTAL	70.00			70.00
DPC (PAR) CDA - JP	1	02192				

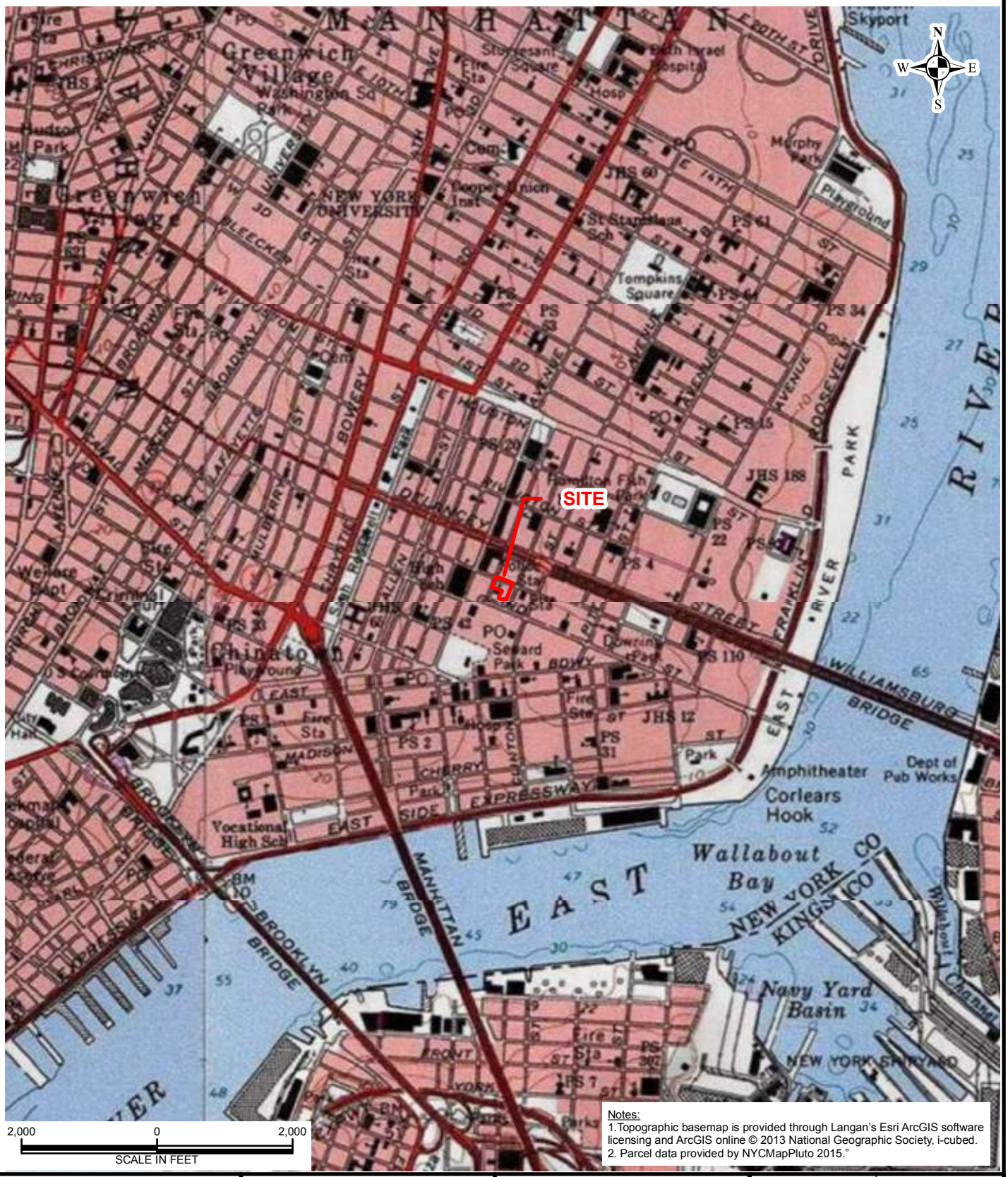

Notes:
1.Topographic basemap is provided through Langan's Esri ArcGIS software licensing and ArcGIS online © 2013 National Geographic Society, i-cubed.
2. Parcel data provided by NYCMapPluto 2015."

LANGAN
300 Kimball Drive
Parsippany, NJ 07054
T: 973.560.4900 F: 973.560.4901 www.langan.com
Langan Engineering & Environmental Services, Inc.
Langan Engineering, Environmental, Surveying and Landscape Architecture, D.P.C.
Langan International LLC
Collectively known as Langan
NJ CERTIFICATE OF AUTHORIZATION No. 24GA27996400

Project
60 NORFOLK STREET
BLOCK No. 346 LOTS No. 37 and 75
MANHATTANY NEW YORK

Drawing Title
USGS SITE LOCATION MAP

Project No.	000000000
Date	3/3/2017
Scale	1"=2,000'
Drawn By	HD
Submission Date	XX/XX/XXXX
Figure	1
	Sheet 1 of 1

© 2013 Langan

Home

Customer Services

- Pay Online
- Ways to Pay Your Bill
- eBilling
- Account Information
- Customer Assistance
- Service Line Protection Program
- Water Rates
- Property Managers & Trade Professionals

Water Utilities

- Drinking Water
- Wastewater
- Stormwater
- Harbor Water
- Long Term Control Plan

The Watershed

- Watershed Protection
- Watershed Recreation

Citywide Initiatives

- Environmental Education
- Conservation Programs
- Air Pollution Control
- Noise Codes & Complaints

Business and Professionals

- Forms & Permits
- Support for Businesses
- Doing Business with DEP
- Asbestos Abatement
- Construction, Demolition & Abatement

About DEP

- Inside DEP
- News
- Capital Projects
- Careers at DEP
- Environmental Reviews
- Interagency MOUs
- A to Z Index
- Contact Us

Application for Records Under FOIL

FOIL Request Form

Please complete the form below. If responsive records are located, you will be notified and informed of the required payment. Advance payment is required in check or money order payable to the NYC DEP at a cost of $.25 per page, or actual cost of reproduction before documents will be released. Before you submit the request, please save a copy of your completed request for your records.

Please read this before submitting a FOIL Request

- DEP FOIL Frequently Requested Records

Check one: Under Article 6 of the New York State Public Officers Law ("FOIL"), I hereby apply to:

- (•) Inspect copies; or
- ( ) Receive copies of the following records.

Check one: Is this FOIL request the subject of ongoing litigation against New York City?

- ( ) Yes
- (•) No

Specify/Describe the records you are requesting in detail. Include any relevant location, address, permit #, complaint #, court index #, incident date, etc. If applicable, please submit separate requests for multiple locations, account #'s or incidents.

Please consider this a formal Freedom of Information Law (FOIL) request for records regarding buildings, construction, chemical spills, underground storage tanks (USTs), monitoring wells, groundwater sampling, asbestos abatement, radon, hazardous materials and any other documents that your department may have regarding the subject property located at 60-66 Norfolk Street, Manhattan NY 10002 (Block 346 Lots 37 and 75).

Location: (If possible, list full street address, including borough)

60-66 Norfolk Street, Manhattan NY 10002 (Block 346 Lots 37 and 75)

Time frame/Date of Records:

ALL

Requestor's Name:

Amanda Forsburg

Email:

breiner@langan.com

Organization/Firm:

Langan Engineering

Phone:

973-560-4574

My DEP Account and Online Bill Pay

New Payment Options
Water Charges

Reservoir Levels

Current: 88.9%
Normal: 87.2%

Customer Assistance

- Contact Customer Service
- NYC Lien Sale & Payment Agreements
- Multi-Family Conservation Program
- Dispute Resolution
- Learn About AMR
- Dispose of Grease & Oil Properly
- For Businesses
- More Services…

You created this PDF from an application that is not licensed to print to novaPDF printer (http://www.novapdf.com)

Address:

300 Kimball Drive, Parsippany, NJ 07054

Address Line 2 (optional):

Date:

3/2/2017

Submit

Please be advised that your request is important to us and will be processed as expeditiously as possible. However, because of the volume of requests received by the NYC DEP, your acknowledgement letter may be delayed. A denial, in whole or in part, may be appealed within 30 days of the determination by writing to the NYC DEP FOIL Appeals Officer, at 59-17 Junction Blvd., 19th Fl., Flushing, NY 11373

Copyright 2017 The City of New York

You created this PDF from an application that is not licensed to print to novaPDF printer (http://www.novapdf.com)

From: Brandon Reiner
Sent: Thursday, March 02, 2017 7:20 PM
To: 'recordsaccess@health.nyc.gov'
Cc: Amanda Forsburg
Subject: Info Request- 60 Norfolk Street, Manhattan, NY
Attachments: NYC.Dept.Health.file.review DPC.pdf

Good evening,

Please see attached request for information. Thank you in advance for your quick response!

Brandon Reiner
Staff Engineer
Direct: 973.560.4491
Mobile: 201.214.6772
File Sharing Link

LANGAN
Phone: 973.560.4900 Fax: 973.560.4901
300 Kimball Drive, 4th Floor
Parsippany, NJ 07054-2172
www.langan.com

NEW JERSEY NEW YORK CONNECTICUT PENNSYLVANIA WASHINGTON, DC
VIRGINIA WEST VIRGINIA OHIO FLORIDA TEXAS ARIZONA CALIFORNIA
ABU DHABI ATHENS DOHA DUBAI ISTANBUL LONDON PANAMA

Langan's goal is to be SAFE (Stay Accident Free Everyday)

2 March 2017

Via Email (recordsaccess@health.nyc.gov)

Rene Bryant
Records Access Officer
Department of Health and Mental Hygiene
Gotham Center
42-09 28th St., Floor 14th, CN31
Long Island City, NY 11101

Re: Request for Review of Information
60-64 Norfolk Street
Manhattan, New York
Block 346, Lot 37 and 75

Dear Ms. Bryant:

Langan Engineering, Environmental, Surveying and Landscape Architecture, D.P.C. (Langan) is currently conducting a Phase I Environmental Assessment of the above-referenced property. As part of the assessment, we are requesting a general records search for the above-referenced property. Please consider this a formal Freedom of Information Law (FOIL) request for records regarding buildings, construction, chemical spills, underground storage tanks (USTs), monitoring wells, ground water sampling, asbestos abatement, radon, hazardous materials, and any other documents that your department may have regarding the above-referenced property.

This site is located on the land parcel identified by the above New York City tax map lot number and is bound to north by Broome Street followed by an at-grade asphalt parking lot, to the west by Norfolk Street followed by a 23-story residential building, to the south by a 14-story residential building and a five-story mixed-use commercial and residential building, and to the east by Suffolk Street followed by an at-grade asphalt parking lot. According to the information we have available at this time, this site is currently occupied by Congregation Beth Hamedrash Hagodol Synagogue and a parking lot. According to the title search, the site is currently owned by Congregation Beth Hamedrash Hagodel.

If possible, please email (aforsburg@langan.com) and/or send a hard-copy response to my attention. Please contact me at (973) 560-4574 if there are any questions regarding this request. Thank you in advance for your assistance.

Sincerely,
Langan Engineering, Environmental, Surveying and Landscape Architecture, D.P.C.

Amanda M. Forsburg

Amanda Forsburg, CHMM
Project Scientist

Enclosure(s): Site Location Map

\\langan.com\data\PAR\other\AmandaForsburg\Norfolk Street - Environmental\Correspondence\FOILs\NYC.Dept.Health.file.review DPC.docx

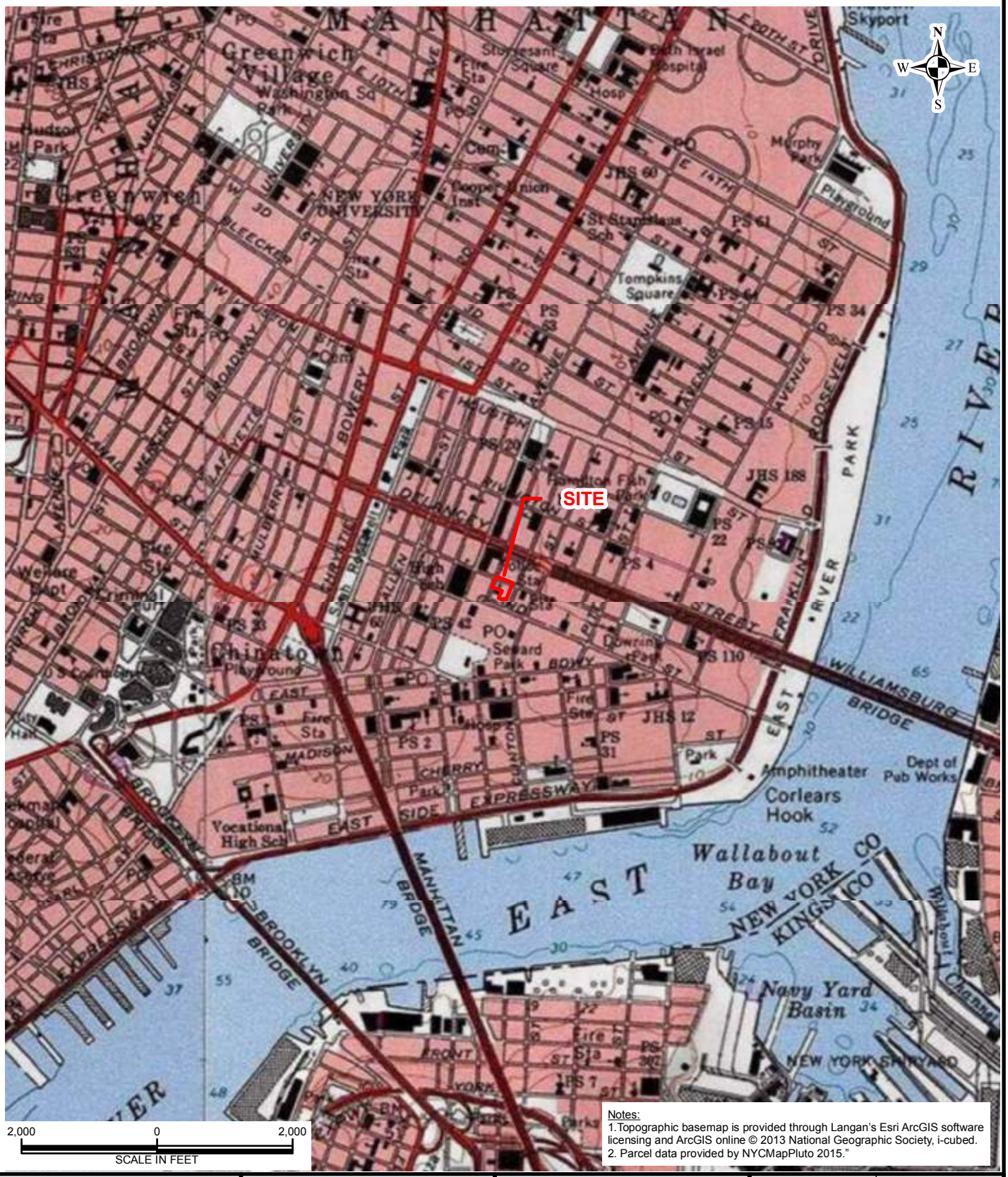

Notes:
1.Topographic basemap is provided through Langan's Esri ArcGIS software licensing and ArcGIS online © 2013 National Geographic Society, i-cubed.
2. Parcel data provided by NYCMapPluto 2015."

LANGAN
300 Kimball Drive
Parsippany, NJ 07054
T: 973.560.4900 F: 973.560.4901 www.langan.com
Langan Engineering & Environmental Services, Inc.
Langan Engineering, Environmental, Surveying and Landscape Architecture, D.P.C.
Langan International LLC
Collectively known as Langan
NJ CERTIFICATE OF AUTHORIZATION No. 24GA27996400

Project
60 NORFOLK STREET
BLOCK No. 346 LOT No. 37 and 75
MANHATTANY NEW YORK

Drawing Title
USGS SITE LOCATION MAP

Project No.	000000000
Date	3/1/2017
Scale	1"=2,000'
Drawn By	HD
Submission Date	XX/XX/XXXX
Figure	1
	Sheet 1 of 1

© 2013 Langan

Menu

FOIL Request Main Page (SupportHome.aspx)

I want to...

Contact E-Mail: breiner@langan.com

Type of Record(s) Requested:* Other

Description of Record(s) Requested:* Please consider this a formal Freedom of Information Law (FOIL) request for records regarding buildings, construction, chemical spills, underground storage tanks (USTs), monitoring wells, groundwater sampling, asbestos abatement, radon, hazardous materials and any other documents that your department may have regarding the subject property at 60 Norfolk Street, Manhattan NY 10002 (Block 346 Lot 37 and 75).

NYSDEC Office processing the Request:*

Central Office (Albany) Covers the entire state

Region 1: (Long Island) Covers the counties of: Nassau and Suffolk

Region 2: (New York City) Covers the counties of: Brooklyn, Bronx, Manhattan, Queens and Staten Island

Region 3: (Lower Hudson Valley) Covers the counties of: Dutchess, Orange, Putnam, Rockland, Sullivan, Ulster and Westchester

Region 4: (Capital Region/Northern Catskills) Covers the counties of: Albany, Columbia, Delaware, Greene, Montgomery, Otsego, Rensselaer, Schenectady and Schoharie

Region 5: (Eastern Adirondacks/Lake Champlain) Covers the counties of: Clinton, Essex, Franklin, Fulton, Hamilton, Saratoga, Warren and Washington

Region 6: (Western Adirondacks/Eastern Lake Ontario) Covers the counties of:

You created this PDF from an application that is not licensed to print to novaPDF printer (http://www.novapdf.com)

Herkimer, Jefferson, Lewis, Oneida and St. Lawrence

Region 7: (Central New York) Covers the counties of: Broome, Cayuga, Chenango, Cortland, Madison, Onondaga, Oswego, Tioga and Tompkins

Region 8: (Western Finger Lakes) Covers the counties of: Chemung, Genesee, Livingston, Monroe, Ontario, Orleans, Schuyler, Seneca, Steuben, Wayne and Yates

Region 9: (Western New York) Covers the counties of: Allegany, Chautauqua, Cattaraugus, Erie, Niagara and Wyoming counties

If your request pertains to just one Region, select that Region. If your request pertains to more than one Region, select Central Office. If you're unsure which Region your request pertains to, select Central Office. The Department will route your request to the appropriate Region(s)

Preferred Method to Receive Records:*

Electronic copies

Pick-up Copies

Inspect in Office

Copies by Fax

Express Mail (UPS)

Regular Surface Mail (USPS)

NYSDEC will use its best efforts to provide records via the method you select. However, in some cases a particular delivery method is not feasible. In such cases NYSDEC will deliver the records via an alternative method

Please note not all public documents are available in electronic format. If the document(s) requested are not available electronically, we will make them available for inspection or by paper copy in accordance with the Public Records Law.

Note: The maximum total file size per attachment is 80MB.

Attach a File: Attach

Submit Cancel

You created this PDF from an application that is not licensed to print to novaPDF printer (http://www.novapdf.com)

2 March 2017

Via Email (r2foil.foil@dec.ny.gov)

Dr. Fawzy I. Abdelsadek
NYSDEC – Region II
1 Hunter's Point Plaza
47-40 21st Street
Long Island City, NY 11101-5407

Re: Request for Review of Information
60-64 Norfolk Street
Manhattan, New York
Block 346, Lot 37 and 75

Dear Mr. Abdelsadek:

Langan Engineering, Environmental, Surveying and Landscape Architecture, D.P.C. (Langan) is currently conducting a Phase I Environmental Assessment of the above-referenced property. As part of the assessment, we are requesting a general records search for the above-referenced property. Please consider this a formal Freedom of Information Law (FOIL) request for records regarding buildings, construction, chemical spills, underground storage tanks (USTs), monitoring wells, ground water sampling, asbestos abatement, radon, hazardous materials, and any other documents that your department may have regarding the above-referenced property.

This site is located on the land parcel identified by the above New York City tax map lot number and is bound to north by Broome Street followed by an at-grade asphalt parking lot, to the west by Norfolk Street followed by a 23-story residential building, to the south by a 14-story residential building and a five-story mixed-use commercial and residential building, and to the east by Suffolk Street followed by an at-grade asphalt parking lot. According to the information we have available at this time, this site is currently occupied by Congregation Beth Hamedrash Hagodol Synagogue and a parking lot. According to the title search, the site is currently owned by Congregation Beth Hamedrash Hagodel.

If possible, please email (aforsburg@langan.com) and/or send a hard-copy response to my attention. Please contact me at (973) 560-4574 if there are any questions regarding this request. Thank you in advance for your assistance.

Sincerely,
Langan Engineering, Environmental, Surveying and Landscape Architecture, D.P.C.

Amanda M. Forsburg

Amanda Forsburg, CHMM
Project Scientist

Enclosure(s): Site Location Map, Application for Access to Records Form
cc:
\\langan.com\data\PAR\other\AmandaForsburg\Norfolk Street - Environmental\Correspondence\FOILs\NYSDEC.Region2.file.review DPC.docx

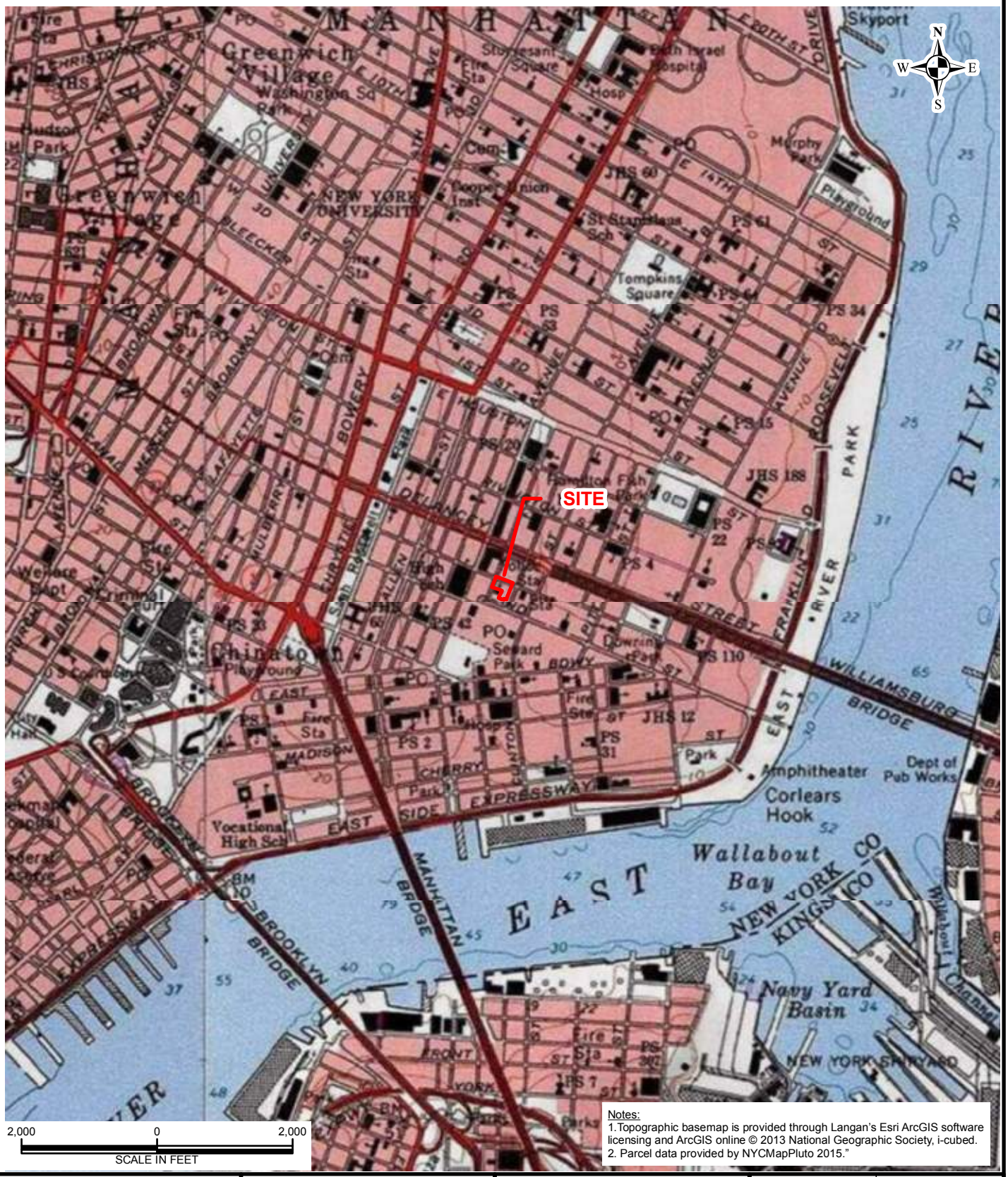

Notes:
1.Topographic basemap is provided through Langan's Esri ArcGIS software licensing and ArcGIS online © 2013 National Geographic Society, i-cubed.
2. Parcel data provided by NYCMapPluto 2015."

LANGAN
300 Kimball Drive
Parsippany, NJ 07054
T: 973.560.4900 F: 973.560.4901 www.langan.com
Langan Engineering & Environmental Services, Inc.
Langan Engineering, Environmental, Surveying and Landscape Architecture, D.P.C.
Langan International LLC
Collectively known as Langan
NJ CERTIFICATE OF AUTHORIZATION No. 24GA27996400

Project
60 NORFOLK STREET
BLOCK No. 346 LOT No. 37 and 75
MANHATTANY NEW YORK

Drawing Title
USGS SITE LOCATION MAP

Project No.	000000000
Date	3/1/2017
Scale	1"=2,000'
Drawn By	HD
Submission Date	XX/XX/XXXX
Figure	1
	Sheet 1 of 1

© 2013 Langan

NEW YORK STATE DEPARTMENT OF ENVIRONMENTAL CONSERVATION

APPLICATION FOR ACCESS TO RECORDS

(See Instructions on Reverse Side)

APPLICANT

- **TO THE DEPARTMENT OF ENVIRONMENTAL CONSERVATION:**

I hereby apply to inspect the following records under the provisions of the Freedom of Information Law:

Address of Facility or Site (if applicable)
60-64 Norfolk Street, New York, NY 10002 (Block 346 Lot 37 and 75)

Spill No. (if applicable) N/A Facility ID No. (if applicable) N/A

PBS No. (if applicable) N/A

Other:

After inspection, should I desire copies of all or part of the records inspected, I will identify the records to be copied and hereby offer to promptly pay the established fees. (Cost of reproduction or 25¢ per page as applicable). Contact me if cost will exceed $ 25.00.

Name (Print or type) Amanda Forsburg Telephone No. (973) 560-45[illegible] Fax No.

Company (if applicable) Langan Engineering E-Mail Address breiner@langan.com

Mailing Address 300 Kimball Drive, Parsippany, NJ 07054

Signature Amanda M Forsburg Date 2 March 2017

RECORDS CUSTODIAN

TO APPLICANT:

RECORDS PROVIDED

____ The reproduction costs for the records provided $_____

____ Records have been (partially, fully) provided

(If not provided, date when records are expected to be fully provided:_____)

RECORDS NOT AVAILABLE

____ Records cannot be located after a diligent search ____ The Department is not the custodian for records indicated

RECORDS DENIED

I hereby advise that access to the records, or part of the records, has been denied for the reason(s) checked below:

____ Specifically exempt by another statute

____ Would impair present or imminent contract awards or collective bargaining negotiations

____ Compiled for law enforcement purposes

____ Inter-agency or intra-agency materials that are not:

- statistical or factual tabulations or data
- instructions to staff that affect the public
- final agency policy or determinations; or
- external audits, including but not limited to audits performed by the comptroller and the Federal government

____ Unwarranted invasion of privacy

____ Trade secrets

____ Could endanger life or safety of any other person

____ Other exemptions (as applicable)

Records Custodian signature_____ Date:_____

You created this PDF from an application that is not licensed to print to novaPDF printer (http://www.novapdf.com)

INSTRUCTIONS

TO APPLICANT: (The completion of this form is voluntary; however, it will facilitate access to records you seek.)

1. Please identify the specific records you wish to inspect under the "applicant" portion of this form, sign and date in the appropriate place, and give or mail to the Records Access Officer, NYS Department of Environmental Conservation, 625 Broadway, Albany, New York 12233-1500. In the alternative, you may send your request electronically to foil@gw.dec.state.ny.us

2. If after inspection you should desire copies, identify to the Records Custodian the specific records to be copied. Make check or money order payable to the "New York State Department of Environmental Conservation" for copies reproduced by the Department.

3. If you are denied access to records or portions of records, you may submit a written appeal to the FOIL Appeals Officer, Department of Environmental Conservation, 625 Broadway, Albany, New York 12233-1500. Such appeal has to be made within 30 days after the denial. Please attach a copy of this form showing the "Records Denied" portion when filing your appeal. The FOIL Appeals Officer will evaluate the appeal and respond in writing to you within ten (10) business days after receipt of the appeal.

TO DEC RECORDS CUSTODIAN:

1. Conduct search for records:
   - 1a. If records requested for inspection are not in the custody of the Department, advise the applicant if possible as to the identity and location of the proper custodial agency.
   - 1b. If records are found, determine accessibility (in accordance with Public Officers Law Section 87.2)

2. After determination of accessibility:
   - 2a. If accessible–make available to applicant for inspection.
   - 2b. If not accessible–complete "Records Denied" portion of this form, make and retain one copy of completed form, and give original to applicant fully explaining reason for denial.

3. If applicant desires copies–collect total cost from applicant, and make copies (or arrange with applicant to have copies made with outside vendor and applicant pays vendor). Originals must be returned to Department Records Custodian(s).

4. If you are not able to respond to a request within five (5) business days, acknowledge receipt of the request in writing by the fifth business day and estimate when your final response will be made. If a request can not be fulfilled within (20) business days from the date of the acknowledgment letter, you must advise the requester of a date certain for completion of the request.

SPECIAL NOTE

See **www.dec.ny.gov/public/373.html** for answers to the most commonly asked questions about DEC and the New York State Freedom of Information Law.

You created this PDF from an application that is not licensed to print to novaPDF printer (http://www.novapdf.com)

Amanda Forsburg

From: Brandon Reiner
Sent: Thursday, March 02, 2017 7:47 PM
To: foil@health.ny.gov
Cc: Amanda Forsburg
Subject: Info Request- 60 Norfolk Street, Manhattan NY
Attachments: NYS.Dept.Health.file.review.pdf

Good evening,

Please see attached request for information. Thank you in advance for your quick response!

Brandon Reiner
Staff Engineer
Direct: 973.560.4491
Mobile: 201.214.6772
File Sharing Link

LANGAN
Phone: 973.560.4900 Fax: 973.560.4901
300 Kimball Drive, 4th Floor
Parsippany, NJ 07054-2172
www.langan.com

NEW JERSEY NEW YORK CONNECTICUT PENNSYLVANIA WASHINGTON, DC
VIRGINIA WEST VIRGINIA OHIO FLORIDA TEXAS ARIZONA CALIFORNIA
ABU DHABI ATHENS DOHA DUBAI ISTANBUL LONDON PANAMA

Langan's goal is to be SAFE (Stay Accident Free Everyday)

2 March 2016

Via Email (foil@health.ny.gov)

Records Access Office
New York State Department of Health
Corning Tower, Room 2364
Albany, New York 12237-0044

Re: Request for Review of Information
60-64 Norfolk Street
Manhattan, New York
Block 346, Lot 37 and 75

To Whom It May Concern,

Langan Engineering, Environmental, Surveying and Landscape Architecture, D.P.C. (Langan) is currently conducting a Phase I Environmental Assessment of the above-referenced property. As part of the assessment, we are requesting a general records search for the above-referenced property. Please consider this a formal Freedom of Information Law (FOIL) request for records regarding buildings, construction, chemical spills, underground storage tanks (USTs), monitoring wells, ground water sampling, asbestos abatement, radon, hazardous materials, and any other documents that your department may have regarding the above-referenced property.

This site is located on the land parcel identified by the above New York City tax map lot number and is bound to north by Broome Street followed by an at-grade asphalt parking lot, to the west by Norfolk Street followed by a 23-story residential building, to the south by a 14-story residential building and a five-story mixed-use commercial and residential building, and to the east by Suffolk Street followed by an at-grade asphalt parking lot. According to the information we have available at this time, this site is currently occupied by Congregation Beth Hamedrash Hagodol Synagogue and a parking lot. According to the title search, the site is currently owned by Congregation Beth Hamedrash Hagodel.

If possible, please email (aforsburg@langan.com) or fax a response to (973) 560-4901 and/or send a hard-copy response to my attention. Please contact me at (973) 560-4574 if there are any questions regarding this request. Thank you in advance for your assistance.

Sincerely,
Langan Engineering, Environmental, Surveying and Landscape Architecture, D.P.C.

Amanda M. Forsburg

Amanda Forsburg, CHMM
Project Scientist

Enclosure(s): Site Location Map, FOIL Request Form

\\langan.com\data\NYC\data2\170434201\Office Data\Reports\Environmental\140 53rd St\Appendix D - FOILS\NYS.Dept.Health.file.review.docx

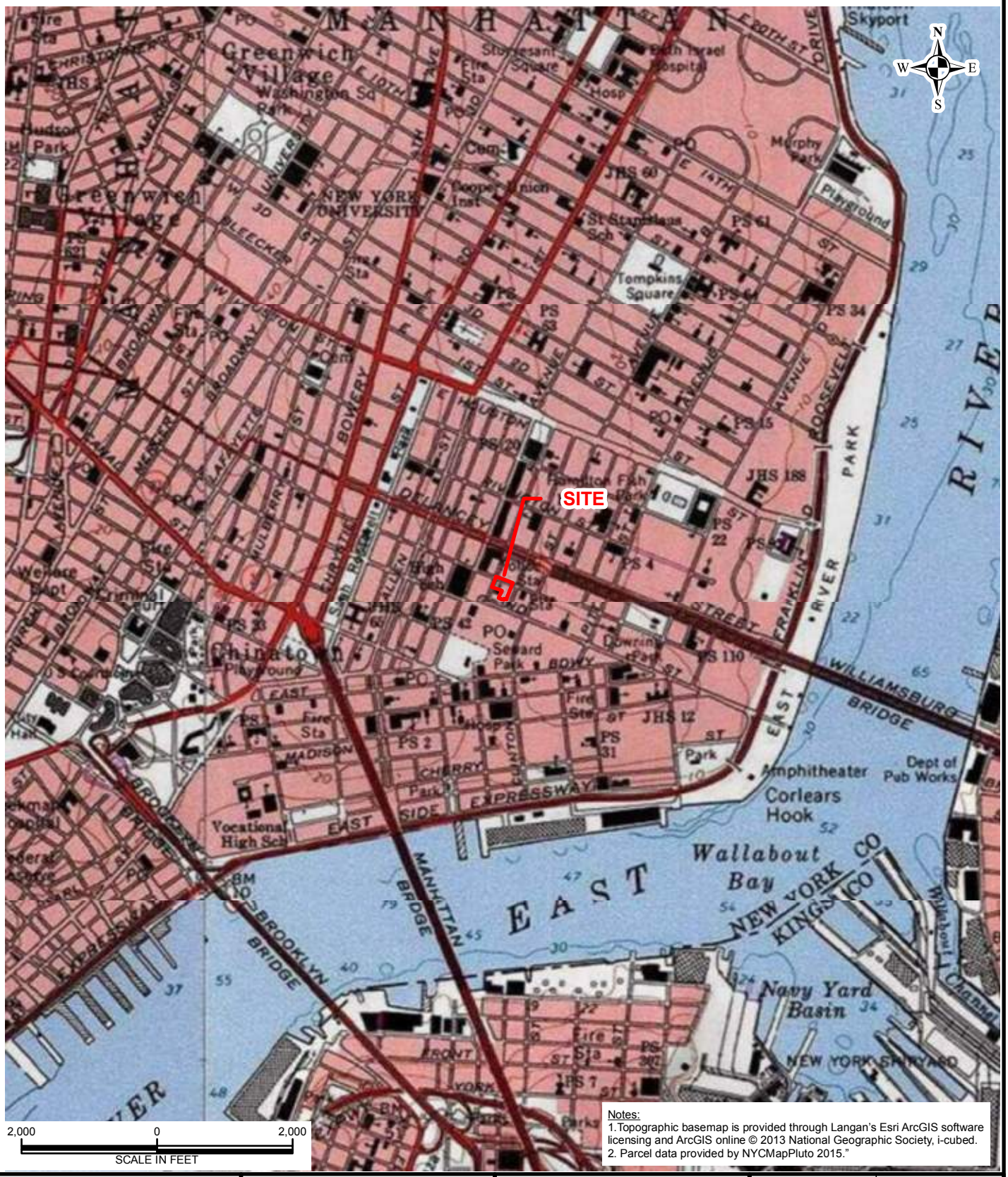

Notes:
1.Topographic basemap is provided through Langan's Esri ArcGIS software licensing and ArcGIS online © 2013 National Geographic Society, i-cubed.
2. Parcel data provided by NYCMapPluto 2015."

LANGAN
300 Kimball Drive
Parsippany, NJ 07054
T: 973.560.4900 F: 973.560.4901 www.langan.com
Langan Engineering & Environmental Services, Inc.
Langan Engineering, Environmental, Surveying and Landscape Architecture, D.P.C.
Langan International LLC
Collectively known as Langan
NJ CERTIFICATE OF AUTHORIZATION No. 24GA27996400

Project
60 NORFOLK STREET
BLOCK No. 346 LOT No. 37 and 75
MANHATTANY NEW YORK

Drawing Title
USGS SITE LOCATION MAP

Project No.	000000000
Date	3/1/2017
Scale	1"=2,000'
Drawn By	HD
Submission Date	XX/XX/XXXX
Figure	1
	Sheet 1 of 1

© 2013 Langan

STATE OF NEW YORK
DEPARTMENT OF HEALTH

2364 Corning Tower Governor Nelson A. Rockefeller Empire State Plaza Albany, New York 12237

1. TO THE NEW YORK STATE DEPARTMENT OF HEALTH:

I hereby apply to **Inspect** □ or **Receive Copies** X of the following records (use additional sheets as needed and attach)

Please consider this a formal Freedom of Information Law (FOIL) request for records regarding buildings, construction, chemical spills, underground storage tanks (USTs), monitoring wells, groundwater sampling, asbestos abatement, radon, hazardous materials and any other documents that your department may have regarding 60-64 Norfolk Street, New York, NY 10002 (Block 346 Lot 37 and 75)

NAME: Amanda Forsburg PHONE: ( ) 973-560-4574 EMAIL: breiner@langan.com

FIRM: Langan Engineering

ADDRESS: 300 Kimball Drive Parisippany NY 07054

SIGNATURE: Amanda M. Forsburg DATE: 3-2-2017

2. TO THE APPLICANT:

-Records Provided

☐ The reproduction costs for the records are $_____. Please forward a check payable to the New York State Department of Health to the address listed above. If we do not receive your payment within **60** days, we will assume that you no longer wish to receive the materials, and they will be sent back to the originating unit. Accordingly, any future requests for information will require an initial deposit before processing.

☐ Records have been (partially, fully) provided. (If not fully provided, date when records are expected to be fully provided:_____).

-Records Not Available

☐ Records cannot be found after a diligent search.

☐ The Department does not maintain records indicated, please contact:_____

-Records Denied or Redacted

I hereby certify that access to the records—or part of the records—have been denied to the applicant for the reason(s) checked below (You may appeal this denial of access in writing within 30 days to the Records Access Appeals Officer, Empire State Plaza, 1455 Corning Tower, Albany New York 12237):

☐ Specifically exempt by other statute(s).

☐ Unwarranted invasion of personal privacy.

☐ Would impair present or imminent contract awards or collective bargaining negotiations.

☐ Are examination questions or answers.
Are inter-agency or intra-agency materials that are not: -statistical or factual tabulations or data
-instructions to staff that affect the public
-final agency policy or determinations; or
-external audits, including but not limited to audits performed by the comptroller and the federal government.

☐ Are trade secrets.

☐ Could, if disclosed endanger the life of any person.

☐ Are compiled for law enforcement purposes and which, if disclosed would:
-interfere with law enforcement investigations or judicial proceedings
-deprive a person of the right to a fair trial or impartial adjudication
-identify a confidential source or disclose confidential information relating to a criminal investigation, or
-reveal criminal investigative techniques and procedures

☐ Would jeopardize an agency's capacity to guarantee the security of its information technology assets, such assets encompassing both electronic information systems and infrastructures.

Department Representative_____ Date:_____

The New York Natural Heritage Program

Project Screening Request Form

The New York Natural Heritage Program will review locations of proposed projects, activities, and SEQR-subject actions for any records of rare species or significant natural communities in our database. We will report records which are in the vicinity of the location and for which impacts from the project or action may need to be assessed.

To request a review of a specific project site, please complete and submit this form.
We recommend that you submit a map of your project site as a .pdf file as part of this form.
If you do not have a map in .pdf format, you must provide at least two of the following: tax parcel number, latitude/longitude, and street address.

Do not use this form if your project
• is more than 1000 acres in size
• is a linear project such as a transmission line or pipeline more than 2 miles in length
• is a wind farm project of more than two turbines
• includes parts of three or more counties.
For these types of projects, please send a request and map or GIS file of your project site directly to the New York Natural Heritage Program.

Required fields are indicated with *.

Company, Organization, or Agency
Langan Engineering

Requestor Name *
Amanda Forsburg

Requestor Address (Street/PO Box) *
300 Kimball Drive

Requestor City *
Parsippany

Requestor State * New Jersey

Requestor Zip Code *
07054

You created this PDF from an application that is not licensed to print to novaPDF printer (http://www.novapdf.com)

Requestor Telephone # *

(973) 560-4574

Requestor Email *

breiner@langan.com

Project Type **Project Type** *

Other...

Unknown

Project Name *

60 Norfolk Street

Project Applicant

If your company, organization, or agency is not the project sponsor or applicant, and you are submitting this request on behalf of the project applicant (e.g., a consulting firm submitting on behalf of a client), you may enter the name of the project applicant here.

Project County

Kings
Lewis
Livingston
Madison

Use Ctrl to select more than one county and/or more than one town that appears in the dropdown boxes below.

Town (New York County)

City Of New York|City Of New York

Project Summary *

Please consider this a formal Freedom of Information Law (FOIL) request for records regarding buildings, construction, chemical spills, underground storage tanks (USTs), monitoring wells, groundwater sampling, asbestos abatement, radon, hazardous materials and any other documents that your department may have regarding the subject property located at 60-64

Briefly describe the proposed project or activity, including why you need information (e.g., SEQR review, environmental assessment for permit, planning board approval, management plan). If the proposed action is undergoing SEQR review, also include the name of the lead agency. Example: "A 25 unit residential single-family housing development is proposed for an 150-acre parcel. The development will occupy 100 acres; the remaining 50 acres will be left undisturbed. We have been contracted to review the environmental impacts of the project and prepare the Environmental Assessment Form under SEQR, to be reviewed by the Town of Red Hook acting as Lead Agency. In order to complete the EAF, we will need to know whether the proposed project would likely impact any ecologically significant areas or rare species of plants or animals."

Current Land Use

Synagogue and parking

Briefly describe the current land use and habitats at the project site (e.g., wooded, agricultural, developed commercial). Example: "The site is currently undeveloped, and mostly wooded with some former agricultural fields."

PDF Map Choose File Figure 1 USGS...tion Map.pdf

You created this PDF from an application that is not licensed to print to novaPDF printer (http://www.novapdf.com)

Please attach one or two maps of your project site as .pdf files. The map should include names of nearby roads and other landmarks, and the boundary of the proposed project site should be clearly labeled, marked or highlighted. You may submit more than one map if they show the project site at different scales or with different backgrounds. Please do not send architectural or engineering drawings or photographs. If you are not submitting a map, you must complete at least two of the following: Tax parcel number, Latitude/Longitude, and Street Address of Project Site.

PDF Map 2 Choose File No file chosen

Same directions as above.

Tax parcel number

Block 346 Lot 37 and 75 If you are submitting a map, this field is optional.

Latitude

If you are submitting a map, this field is optional.

Longitude

If you are submitting a map, this field is optional.

Street Address of Project

60-64 Norfolk Street

If you are submitting a map, this field is optional.

Project Notes

Any other information regarding this request not addressed in the previous fields.

Submit Form to NYNHP

©New York Natural Heritage Program 2016. Questions, Comments, Queries.

You created this PDF from an application that is not licensed to print to novaPDF printer (http://www.novapdf.com)

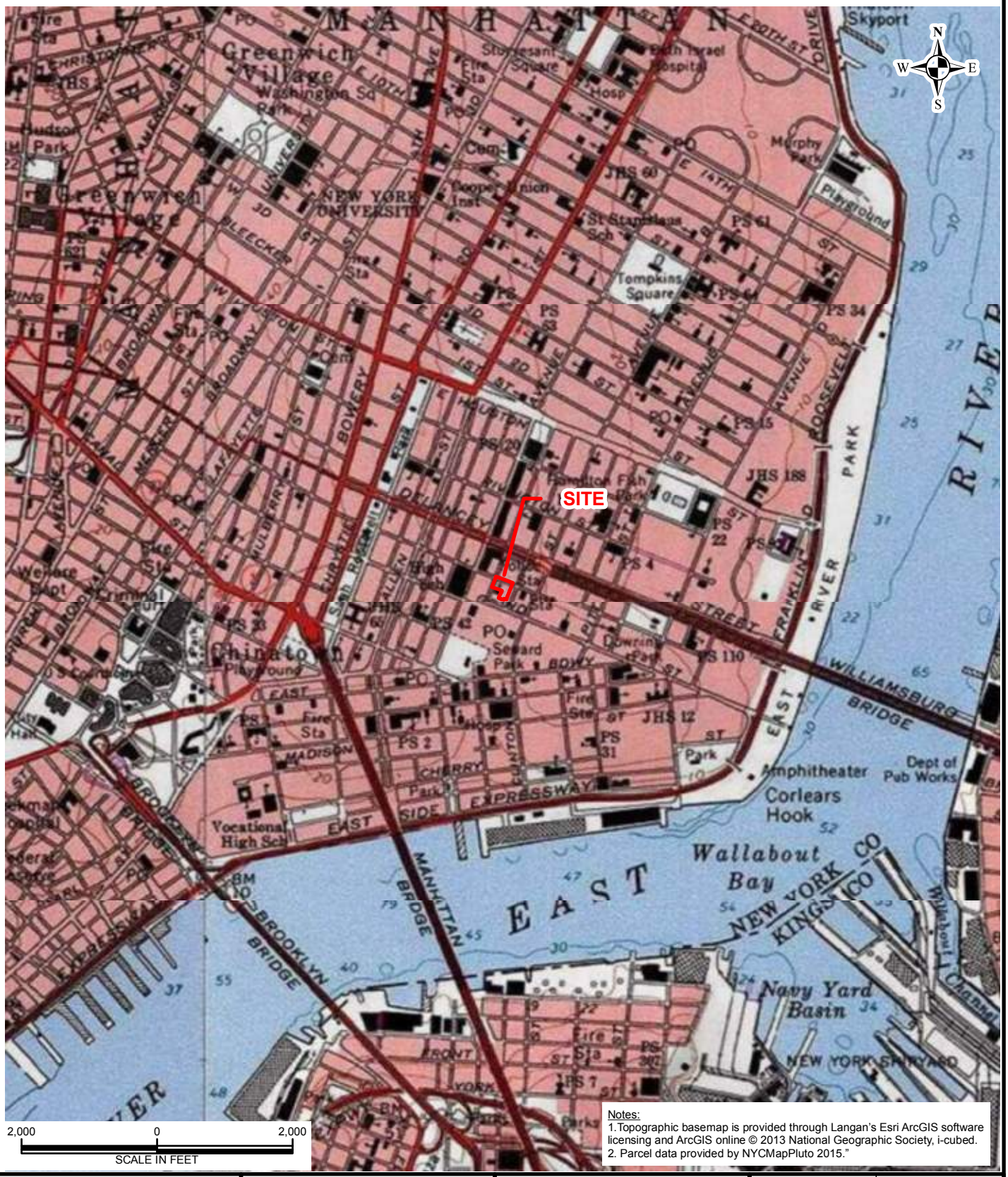

Notes:
1.Topographic basemap is provided through Langan's Esri ArcGIS software licensing and ArcGIS online © 2013 National Geographic Society, i-cubed.
2. Parcel data provided by NYCMapPluto 2015."

LANGAN
300 Kimball Drive
Parsippany, NJ 07054
T: 973.560.4900 F: 973.560.4901 www.langan.com
Langan Engineering & Environmental Services, Inc.
Langan Engineering, Environmental, Surveying and Landscape Architecture, D.P.C.
Langan International LLC
Collectively known as Langan
NJ CERTIFICATE OF AUTHORIZATION No. 24GA27996400

Project
60 NORFOLK STREET
BLOCK No. 346 LOT No. 37 and 75
MANHATTANY NEW YORK

Drawing Title
USGS SITE LOCATION MAP

Project No.	000000000
Date	3/1/2017
Scale	1"=2,000'
Drawn By	HD
Submission Date	XX/XX/XXXX
Figure	1
	Sheet 1 of 1

© 2013 Langan

IPaC **U.S. Fish & Wildlife Service**

Endangered species review

Step 1: Request an official species list

An official species list is a letter from the local U.S. Fish and Wildlife Service office with information that assists in the evaluation of potential impacts of this project. It includes a list of species that should be considered under Section 7 of the Endangered Species Act, a project tracking number, and other pertinent information from the local office.

Does this project require an official species list?

☑ Yes, request a species list

Upon submitting this form, IPaC will email a letter from the local U.S. Fish and Wildlife Service office containing a species list that fulfills the requirement listed above, a project tracking number, as well as other pertinent information from the local office.

The following information will be submitted to the U.S. Fish and Wildlife Service and will be part of the public record. All fields are required unless otherwise noted.

My contact information

Please provide your work contact information only. Personal information **should not** be provided.

Agency / organization type

Consultant

Full name

Brandon Reiner

Street address

300 Kimball Drive

OPTIONAL

City

Parsippany

State

NJ

Zip

07054

Phone

(973) 560-4900

☐ Save this information to my profile

Project information

Project name

60 Norfolk Street

Project description

Describe the location, size, scope, and timing of this project.

Unknown

Location

You created this PDF from an application that is not licensed to print to novaPDF printer (http://www.novapdf.com)

Lead agency

The agency responsible for conducting, permitting, or licensing this action.

Use my contact agency / organization above

Classification

For internal reporting, help us classify the type of this project.

** Other **

I understand that I am providing this information so an official species list can be generated, based on data provided by my local U.S. Fish and Wildlife Service office for the project area that I entered.

The following authorizes the collection of the above information (5 U.S.C. 301; the Federal Records Act, 44 U.S.C. 3101; Homeland Security Act of 2002; Public Law 107-296, 6 U.S.C. 121; and Executive Order 9373) and will be maintained in accordance with the Privacy Act (5 U.S.C. 552a).

You created this PDF from an application that is not licensed to print to novaPDF printer (http://www.novapdf.com)

Preview Request

Agency Selection

Agency : U.S Environmental Protection Agency

Sub-Agency : Region 2

Request Type Selection

Request Type : FOIA

Contact Information

Prefix :

First Name : Amanda

Middle Initial :

Last Name : Forsburg

Organization : Langan

Email Address : breiner@langan.com

Phone Number : 973-560-4574

Fax Number :

Mailing Address Location : United States/U.S. Territories

Address Line 1 : 300 Kimball Drive

Address Line 2 :

City : Parsippany

State/Province : New Jersey

Zip Code/Postal Code : 07054

Processing Fees

Will Pay Up To : $ 25.00

Description :

Please consider this a formal Freedom of Information Law (FOIL) request for records regarding buildings, construction, chemical spills, underground storage tanks (USTs), monitoring wells, groundwater sampling, asbestos abatement, radon, hazardous materials and any other documents that your department may have regarding the subject property located at 60-66 Norfolk Street, Manhattan NY 10002 (Block 346 Lots 37 and 75).

Request a Fee Waiver

Make Request ? No

Request Expedited Handling

Make Request ? No

You created this PDF from an application that is not licensed to print to novaPDF printer (http://www.novapdf.com)

Attach Supporting Files

Attached File	Type	Size (MB)
Figure 1 USGS Site Location Map.pdf	PDF	0.91

✔ Agree to Privacy Act Statement. I have read the Privacy Act Statement and agree to the terms set forth.

✔ Affirmation. Pursuant to 28 USC § 1746, I declare and affirm that under penalty of perjury under the laws of the United States of America that all of the foregoing information, statements, and signatures submitted in connection with this request and in any supporting documents are true and correct to the best of my knowledge.

You created this PDF from an application that is not licensed to print to novaPDF printer (http://www.novapdf.com)

APPENDIX G

SITE PHOTOGRAPHS

LANGAN

Appendix G
Photographic Log
60 Norfolk Street
New York, New York

Photo 1: Subject property (Lot 37) and adjacent property to the south, facing southeast.

Photo 2: Subject property (Lot 75 and Lot 37) and adjacent property to the south, facing southwest.

Photo 3: Fuel oil fill port and vent pipe in the sidewalk in front of the southwestern corner of the synagogue on the subject property on Lot 37.

Photo 4: Alley on the southern portion of Lot 37 and access to the basement level of the synagogue, facing east.

Photo 5: Alley on the northern portion of Lot 37, facing east. Inaccessible during site reconnaissance.

Photo 6: The northern leg of the subject property on Lot 75, facing east.

Photo 7: The northern leg of the subject property on Lot 75, facing south.

Photo 8: The northern leg of the subject property on Lot 75, facing south.

Photo 9: The northern leg of the subject property on Lot 75, facing south.

Photo 10: The northern leg of the subject property on Lot 75, facing south.

Photo 11: The eastern leg of the subject property of Lot 75 occupied by gardens, facing west.

Photo 12: The eastern leg of the subject property of Lot 75 occupied by gardens and outdoor seating, facing west.

Photo 13: The eastern leg of the subject property of Lot 75 occupied by outdoor seating, and the adjacent property to the south, facing northwest.

Photo 14: Adjacent property to the west, facing northwest.

Photo 15: Active redevelopment site across the intersection of Norfolk Street and Broome Street from the subject property, facing northwest.

Photo 16: Adjacent property to the north occupied by a parking lot, facing north.

Photo 17: Redevelopment site to the east, facing southeast.

Photo 18: Adjacent property to the south, facing northwest.

Photo 19: Interior of the first floor of the synagogue located on the subject property at Lot 37.

Photo 20: Interior of the first floor of the synagogue located on the subject property at Lot 37.

Photo 21: Interior of the first floor of the synagogue located on the subject property at Lot 37. A container of sweeping compound, a petroleum-based product, is located in the northeast corner.

Photo 22: Typical conditions of the interior painted surfaces in the synagogue.



Photo 23: Interior of the basement of the synagogue located on the subject property at Lot 37.

Photo 24: Boiler room located in the basement in the southwestern corner of the synagogue.

Photo 25: Sump located in the boiler room.

Photo 26: Locked door immediately to the south of the boiler room. Suspected location of the fuel oil storage tank.

Photo 27: Chemical storage in the basement outside of the boiler room.

Photo 28: Chemical storage in the basement outside of the boiler room.

Photo 29: Storage room in the eastern portion/rear of the basement.

Photo 30: Lighting ballasts on the first floor of the synagogue.

Photo 31: Lighting ballasts in the basement of the synagogue.

APPENDIX H

LANGAN RESUMES

Amanda Forsburg, CHMM

Project Scientist

Environmental Oversight, Remedial Investigation, Remedial Action

8 years in the industry ~ 8 years with Langan

Ms. Forsburg has over eight years of experience that includes working on environmental projects, particularly investigation and remediation of environmental contamination. She has assisted in remedial investigations and has been involved in the collection of field data and assisted in the preparation of reports and other environmental regulatory documents for projects in New Jersey and New York.

Ms. Forsburg's field experience includes investigation and remediation of contaminated sites including the collection of soil, groundwater, and air samples for environmental analysis, supervision of injections and remedial excavations, and the completion of air monitoring to ensure OSHA compliance on HAZWOPER sites. Office experience includes management of field investigation and remediation as well as completion of proposals, Phase I Environmental Site Assessments, remedial investigation reports, and remedial closure reports in support of these activities. Ms. Forsburg has worked on projects under regulatory oversight of the New Jersey Department of Environmental Protection (NJDEP), New York State Department of Environmental Conservation (NYSDEC), and New York City Office of Environmental Remediation (NYCOER).

Selected Projects

NYSDEC Brownfield Redevelopment, Remedial Investigation and Remediation Action – 363 and 365 Bond Street, Brooklyn, NY
NYSDEC Brownfield Redevelopment, Remedial Investigation – Fashion Outlets of Niagara Falls, NY
NYSDEC Spills Redevelopment, Remedial Action – 540 West 26th Street, New York, NY
NYSDEC Spills Redevelopment, Remedial Investigation and Remedial Action – 101 Murray Street, New York, NY
NYSDEC Spills Redevelopment, Remedial Investigation and Remedial Action – 110 University Place, New York, NY
NYSDEC Spills Redevelopment, Remedial Action, Lowe's Home Centers, Kings Plaza Site Redevelopment – Brooklyn, NY
NYSDEC Spills Remediation, Con Edison Soil Remediation - Bronx, NY
NYSDEC Spills Remediation, Con Edison NAPL Monitoring and Removal, Various Sites – Manhattan, NY
NYCOER E-Designation Remediation and Volunteer Cleanup Program Redevelopment, Remedial Investigation and Remedial Action – 400 Park Avenue South, New York, NY
Remedial Action – 508 West 24th Street, New York, NY
NYCOER E-Designation Remediation, Remedial Investigation and Remedial Action – 505 W 19th Street, New York, NY
NYCOER E-Designation Remediation, Remedial Investigation and

Education

B.A., Environmental Studies
Bucknell University

B.A., Environmental Geology
Bucknell University

Professional Registration

Certified Hazardous Materials Manager (CHMM)

OSHA 29 CFR 1910.120 Certification (HAZWOPER)

Professional Affiliations

New Jersey Society of Women Environmental Professionals (NJSWEP)

Association of Environmental and Engineering Geologists – *New York-Philadelphia Chapter Secretary*

Alliance of Hazardous Materials Professionals New Jersey Chapter (AHMPNJ)

Remedial Action – 53 West 53rd Street, New York, NY
NYCOER E-Designation Remediation, Remedial Investigation and Remedial Action – 525 West 52nd Street, New York, NY
NYCOER E-Designation Remediation, Remedial Investigation and Remedial Action – 412 Greenwich Street, New York, NY
NYCOER E-Designation Remediation, Remedial Investigation and Remedial Action – 508 West 24th Street, New York, NY
Sky View Parc Mixed-Use Construction, Sub-Slab Vapor Ventilation System Construction – Flushing, NY
Liberty Plaza Redevelopment Site, Remedial Investigation and Remedial Action – Randallstown, MD
Former Penick Corporation Facility RCRA Site, Remedial Investigation and Remedial Action – Montville, NJ
Former Pan Graphics Facility, Soil and Groundwater Remediation – Garfield, NJ
Former Pan Graphics Facility, Sediment Investigation and Cap Construction – Lodi, NJ
Former Flintkote Facility, Soil and Groundwater Investigation – East Rutherford, NJ
Interport Site, Impacted Soils Delineation and Remediation – Newark, NJ
Lowe's Home Center Store, Sub-Slab Vapor Ventilation System O&M – Eatontown, NJ
Lowe's Home Center Store, Sub-Slab Methane Gas Ventilation System O&M – Woodbridge, NJ
Lowe's Home Center Store, Sub-Slab Vapor Barrier Construction – Rosedale, NY
Stop & Shop, Groundwater and Indoor Air Monitoring – Emerson, NJ
Stop & Shop, Methane Gas Ventilation System O&M – Raritan, NJ
Stop & Shop, Sub-Slab Vapor Ventilation System O&M – New Paltz, NY
Former First Aviation Services Facility, Groundwater Monitoring and Remediation, Teterboro, NJ
Phase I Environmental Site Assessments and Due Diligence Investigations, Various Sites – NJ and NY

STEVEN CIAMBRUSCHINI, P.G., L.E.P.
Principal / Vice President

Environmental Site Assessments/Investigations
Demolition/Asbestos Abatement Management
Brownfield Remediation
UST Management

EDUCATION

Montclair State University, New Jersey: M.S. Geology
Montclair State University, New Jersey: M.A. Environmental Science
Cook College, Rutgers University, New Jersey: B.S. Environmental Science

PROFESSIONAL REGISTRATIONS

Underground Storage Tank Certification, New Jersey
AHERA Asbestos Inspector
Professional Geologist - DE, KY
Licensed Environmental Professional - CT

YEARS WITH LANGAN **23**

SUMMARY QUALIFICATIONS

Mr. Ciambruschini has over 29 years experience in hydrogeologic and environmental investigations including management of environmental and geotechnical investigations relating to petroleum and chlorinated solvent spill sites, underground storage tank sites, manufactured gas plant sites, landfills, wastewater treatment facilities and industrial/commercial sites. His experience includes managing environmental compliance audits, remedial investigation, pre-acquisition due diligence and permitting assessment, feasibility studies and design, construction and operation of complex innovative remediation systems to treat, contain and recover contaminated soil and groundwater. These projects are managed under various NJDEP, PADEP, NYDEC, NYCDEP and CTDEP programs. Mr. Ciambruschini provides consultation to a diverse group of clients including private developers, utilities, retail and industrial facilities and is expert in assessing remediation options and funding options under various state and federal grant, loan and tax reimbursement programs including Brownfield programs.

RELEVANT EXPERIENCE

Former Petroleum Refinery - Nassau County, New York (Brownfield) – Senior Project Manager for remediation of a former oil storage and distribution facility on a 15-acre site to allow for retail redevelopment. Remedial investigation including conventional soil and groundwater drilling and sampling programs to assess the extent of shallow petroleum and deep chlorinated volatile organic contamination, aquifer testing and assessment of tidal influence on groundwater flow and nutrient concentrations in groundwater, geophysical assessment of stratigraphic zones and contaminant pathways and pre-design assessment of physical and chemical soil properties. Remedial design and pilot testing for oil recovery from an upper aquifer zone included biosparging in conjunction with separate phase groundwater recovery and remediation for an underlying sand unit included chemical oxidation in conjunction with biosparging/biotreatment as a polishing stage. Design of a multi-layered sub-slab soil venting and monitoring system was also conducted to allow for future site reuse.

Unilever USA - New Jersey (State Hazardous Waste Sites, RCRA, ISRA) – Conducted and designed remedial investigations that included soil and groundwater sampling, geophysical surveys, CPT, aquifer testing and ecological risk assessment (sediment sampling and bioassay) to assess impacts to glacial lacustrine sediments and fractured bedrock (along the Ramapo Fault) in former UST, lagoon and manufacturing areas of former pharmaceutical and textile plants. Designed cost effective biosparging and nutrient recirculation systems to address the presence of petroleum and chlorinated solvent impact to soil, groundwater, surface water and onsite wetlands and coordinated wetland permitting to allow for excavation and mitigation of impacted wetland areas. Innovative technologies including thermal treatment and biosparging have been utilized or proposed to address deep, compact soils while conventional techniques including deep excavation using sheeting and dewatering have been conducted to address more accessible impacted areas. Data management tools including EQUIS, GIS and GINT are utilized to manage data generated from on going sampling of over 40 monitoring wells and operation and monitoring of various remediation systems.

Pan Graphics – Bergen County, New Jersey (ISRA) – Senior project manager for investigation and remediation of a former chromium plating facility. Detailed investigation of chromium impacts to soil, groundwater and onsite structures and completion of remediation using insitu injection of calcium polysulfate to address onsite contamination. Offsite investigation conducted to assess impacts to subsurface utilities and adjoining residential buildings. Offsite receptor survey and risk assessment completed and remedial alternatives currently being evaluated.

New Jersey Turnpike – Various Sites - Senior project manager for General Environmental Services contract for the New Jersey Turnpike and Garden State Parkway. Key completed projects included sampling and risk assessment survey of air quality at toll booths along facility roadways; training, permitting and coordination associated with the NJ Stormwater Quality Regulations for Roadway and Maintenance facilities; Remedial Investigation and development of Remedial Alternatives for a former landfill and tar manufacturing site located along the Turnpike; development of a environmental permitting guide for use by all NJ Turnpike employees to determine permitting requirements and schedules for roadway projects, numerous underground storage tank closures at office and maintenance facilities; and natural resource permitting including threatened and endangered species surveys, wetlands surveys and permitting and Pinelands permitting at multiple facilities.

Watermark North Bergen, New Jersey (Voluntary Cleanup) - Completed remedial investigation, development of soil management and Health and Safety Plans and associated monitoring and submittals documenting implementation of engineering and institutional controls at a residential development completed on impacted fill material. Coordination with Langan's geotechnical and civil engineering disciplines was required in order to maximize soil reuse options, properly manage impacted groundwater during construction (design of waterproof subsurface building areas) and document site wide cap within a Remedial Action Report. Biennial Certification is currently being conducted to document maintenance of the site wide engineering control.

Flintkote Site, East Rutherford, New Jersey (Voluntary Cleanup) - Investigation and Remediation of a former asphalt roofing manufacturing facility. Investigation included subsurface investigation within and outside of existing building to delineate the extent of tar impacted soil and groundwater, geophysical investigation to assess the presence of USTs, delineation of contamination associated with large ASTs and subsurface holding tanks and associated piping. Asbestos and lead-base paint surveys of the existing building was also completed. Remediation

including removal of No. 6 fuel oil USTs, soils impact by PCBs, metals and dioxin, and containment of NAPL associated with discharges of No. 6 oil and roofing tar.

Liberty Science Center, New Jersey (EO 215) – Completed Environmental Assessment Survey (EAS) and Preliminary Assessment and Site and Remedial Investigation of a former landfill and railyard facility in conjunction with initial construction and subsequent expansion of the LSC facility. Completion of soil management plan and oversight of soil management and health and safety monitoring associated with onsite reuse and capping of impacted soil during construction. Designed and provided installation oversight of a subslab methane venting system for the building expansion and submitted Remedial Action Reports and subsequent certifications of engineering controls during various phases of construction.

Con Edison Appendix B Spill Sites - This program includes investigation and remediation of spills of dielectric and fuel oil feeder lines throughout NYC. Detailed assessment using geophysical surveys, mapping, and drilling techniques to assess the location of utility corridors below heavily trafficked roadways and contaminant migration pathways is conducted and coordinated with various city agencies including MTA, DOL, and NYCDOB. Langan has designed, installed, maintained and operated oil recovery systems and coordinated cleanup of dielectric fluid spills into subsurface structures including subways within and below the most heavily traveled roadways in Manhattan. Under Langan's guidance, fifteen sites have been assessed, remediated and cases closed by NYSDEC. Numerous product recovery systems are currently being operated and continue to recover hundreds of gallons of oil impacted groundwater via cost efficient skimming and recovery methods.

Blue Back Square - West Hartford, CT (UST, Transfer Act, Brownfield) - Project manager responsible for environmental engineering for the urban redevelopment of downtown West Hartford at a former automobile repair garage. BBS is a million square foot mixed-use development consisting of residential, office, retail, municipal parking garages, public buildings and public spaces. In order to allow for site redevelopment, Langan was tasked with delineated the extent of impacted soil and groundwater in the area of underground storage tanks, hydraulic lifts, former repair and painting areas and floor drains and designing an implementing a soil management plan during construction to allow for reuse of geotechnically suitable soils below proposed building areas. In addition to coordination of health and safety and soil reuse requirements during site work, Langan provided required documentation of remediation (soil excavation, disposal and reuse) as the Licensed Environmental Professional for the project and designed and is currently implementing a groundwater monitoring program in conjunction with permitting for building sump designs for discharge in impacted groundwater and use of sub-slab venting systems to address volatilization of contaminants from groundwater into buildings to allow for continued use of the site.

Former MGP Site – Brooklyn, New York (VCP Site) – Project director responsible Site activities including installation of test borings and monitoring wells, excavation of petroleum impacted soils, pilot testing of vapor extraction and thermal remediation technologies were conducted to address contamination at a former Brooklyn Union Gas site. Langan is currently assessing remediation options, vapor collection/treatment, and long-term ground water monitoring requirements in former gas-holder areas to allow for construction of retail buildings.

Stop & Shop – Emerson, New Jersey - Project director responsible for Preliminary Assessment, Site and Remedial Investigation and Remedial Action of a former dry cleaning, metals plating and maintenance facility. Investigation included soil and groundwater assessment and geophysical surveys and remediation included removal of underground storage tanks, subsurface holding tanks and conveyance piping and demolition and decontamination of former building structures. Groundwater monitoring is currently being conducted in accordance with a CEA to assess both onsite and offsite TCE concentrations.

Brooklyn Law School – Brooklyn, New York (DEC Spill Response Site) – Conducted pre-construction Site/Remedial Investigation activities to assess the extent and impact of petroleum spills from past dumping and underground storage tank discharges. Investigation activities included completion of test pits, test borings and monitoring wells, and review of previous, existing, and proposed site topographic conditions to assess extent of contaminated fill materials, native soil and soil disposal/reuse options.

Greenwich Street Site – Manhattan, New York (DEC, DEP Spill Response Site) – Conducted Preliminary Assessment and Site/Remedial Investigation activities to assess the type and extent of petroleum and chlorinated solvent contamination resulting from past spills from former USTs, fuel oil feeder lines and dry wells at historical garage, industrial and residential facilities. Site Investigation and Remedial Investigation Workplans and Reports and a Health and Safety Plan for proposed site construction were prepared by Langan for submittal to NYSDEC – Division of Environmental Remediation, NYCDEP and the NYC Bureau of Standards and Appeals. A Remediation Plan including hot spot excavation, soil reuse and site capping was approved to these agencies based on a risk-based remedial alternatives analysis.

Proposed Supermarket Sites – North White Plains and White Plains, New York (WCHD Lead Sites) – Conducted site investigations consisting of soil and groundwater sampling at former dry cleaners, auto dealership and repair shop sites to assess impacts of discharges of petroleum contamination from underground storage tanks and hydraulic lifts and feeder lines and of chlorinated solvents from dry cleaning and degreasing operations. Remedial activities included UST removals, and soil excavation and offsite disposal. No further action recommendations were approved by the Westchester County Health Department regarding petroleum releases. Ongoing ground water monitoring is currently being conducted as part of a Voluntary Cleanup Agreement with NYSDEC.

Dayton Plaza – Queens, New York (Inactive Hazardous Waste Site) – Completed Site and Remedial Investigation activities including a completion of test borings and monitoring wells, air sampling to assess contaminant volatilization issues, geoprobe sampling and a tidal elevation survey to assess the extent of chlorinated solvent contamination resulting from past discharges from a dry cleaners. Designed, installed and operated an air sparing/soil vapor extraction system to address elevated levels of tetrachloroethene and vinyl chloride in ground water. The site is currently listed as a Classification 2 Inactive Hazardous Waste Site. As operation of the SVE/AS system has resulted in decreasing contaminant concentrations in soil and ground water, a petition for reclassification has been filed.

Former Macy's Facility – Bloomfield, New Jersey (Voluntary Cleanup – Asbestos/Demolition) Managed/coordinated Remedial investigation and Remedial Action activities to address areas of concern including underground storage tanks and past discharges of chlorinated solvents. Prepared demolition/asbestos specifications for a 500,000 ft^2 building and managed air monitoring and demolition/construction activities relating to the former building and proposed retail building.

Stop & Shop/Edwards Food Stores – Retail/Supermarket Development – Various projects in New Jersey, New York, Pennsylvania and Connecticut requiring completion of Phase I and Phase II Assessments prior to proposed site redevelopment. Coordination and oversight of Remedial Investigation and Remedial Action activities including underground storage tank removals, asbestos abatement, and lead-based paint abatement. Preparation/submittal and review of cleanup plans and bid specifications for completion of investigation/abatement activities and for review by local/ state/federal agencies under voluntary cleanup, Brownfields, Underground Storage Tank, Property Transfer Act, and Environmental Quality Act regulations.

Rubin Organization/Retail Facility, Warrington, Pennsylvania – (Pre-construction Surveys) – Conducted Phase I and Phase II investigations addressing issues including underground storage tanks, asbestos abatement and building demolition. Prepared Hydraulic Investigation regarding surface water drainage issues and impact to groundwater concerns regarding karstic terrain.

Westwood Linen Company, Westwood, New Jersey (Voluntary Cleanup – Demolition/ Redevelopment) Completion of Phase I Assessment, Remedial Investigation and Remedial Action activities at a 70 year old laundry/dry cleaner facility. Remedial investigation activities included aquifer testing and delineation of chlorinated solvents in groundwater, delineation of pesticide contaminated soil and an assessment of impacts to onsite and offsite ecological receptors (wetlands). Remedial Action included excavation, offsite disposal and site restoration of a large area of pesticide contaminated soil. Coordination with site developer and lenders regarding asbestos abatement, tank removals and well abandonment for proposed site redevelopment.

Halby Chemical Sites, Delaware (CERCLA) - Field operations leader responsible for implementation of sampling operations and sampling QC. Preparation of Preliminary Assessment Report and review of Ecological Risk Assessment issues.

Scientific Chemical Processing, Carlstadt, New Jersey (CERCLA) - Onsite contractor coordination for site remediation associated with HDPE liner installation.

Norton-Chemplast, Wayne, New Jersey (ISRA, BUST, NJPDES) - Field investigation and preparation of remedial investigation reports for ISRA investigation of Teflon manufacturing facility. Soil remediation, UST removal, groundwater plume delineation of chlorinated solvents, and aquifer testing completed. Designed and implemented a seismic refraction survey to assess subsurface conditions relative to transport of chlorinated solvents in unconsolidated and bedrock aquifers.

NJ Transit, Lakewood Bus Garage (BUST) - Test borings and monitoring wells completed as part of a subsurface investigation of former underground storage tanks and past discharges from hydraulic lifts. Preparation of RI/RAW for soil and groundwater remediation which included an assessment of innovative technologies to address under-building contaminants. Provided information in RI/RAW for incorporation of petroleum contaminants detected onsite into a site wide Classification Exemption Area.

Norton-Chemplast, Wayne, New Jersey (ISRA) – Preliminary Site Assessment, field investigation and report preparation for a soil and groundwater ISRA investigation of the Nylon 6 casting facility. Design and Implementation of seismic refraction survey to assess bedrock topography and impact on migration of chlorinated solvents.

Wallace & Tiernan - Pennwalt, Belleville, New Jersey (ISRA and BUST) - Field investigation and report preparation for an ISRA investigation of a 70 year old chlorinator manufacturing facility. Areas of environmental concern include fourteen underground storage tanks, drum storage areas, and plating room blow-down. Tank removals and abandonment, asbestos surveys, soil and groundwater remediation completed under ISRA and UST regulations. Groundwater monitoring and assessment of remediation options is ongoing.

S.B. Thomas Depot, Metuchen, New Jersey (BUST) – Completion of a Remedial Investigation to assess the impact of petroleum product discharge from three underground storage tanks to soil and groundwater. Submitted a Remedial Action Work Plan which included a Natural Remediation Compliance Program and a Request for Classification Exemption Area.

County of Sussex, New Jersey (BUST, MOA) - Completion of Phase I Assessment, oversight and coordination of underground storage tank removals, soil investigation of chemical fire pits and debris piles, and waste classification and disposal activities. Investigations conducted under Memorandum of Agreement and NJDEP Landfill Disruption Permit.

Phase I Environmental Assessments - Approximately 100 projects throughout New Jersey, New York, Pennsylvania, Connecticut and Washington.

Branson Ultrasonics, Shelton, Connecticut - Evaluation and determination of local geologic and hydrogeologic conditions to assess pathways of groundwater contamination. Field investigations included installation of bedrock monitoring wells and collection of oriented core samples.

Pierson's Creek, Newark, New Jersey - Development and implementation of a sediment sampling plan designed to assess contaminant concentrations in Pierson's Creek, health and safety protocol and remediation options for sediment treatment/disposal.

ADDITIONAL TRAINING AND SHORT COURSES

Hazardous Waste Site Training, OSHA 29 CFR 1910.120(e) certification
Permitting Hazardous Waste Disposal Facilities: USEPA
Operation and Maintenance of Wastewater Treatment Facilities: Rutgers University
Groundwater Pollution and Hydrology: Rutgers University
Underground Storage Tank Remediation Technology and Regulation Seminars: USEPA/NJDEP
Diagnostic Inspection Workshop for Wastewater Treatment Facilities: USEPA
Remediation of NAPL Contaminated Sites: Stevens Institute of Technology
NJDEP Technical Regulations Seminar
Natural Attenuation of Chlorinated Solvents – LEP Required Course
Statistics for Environmental Professionals – LEP Required Course

PROFESSIONAL AFFILIATIONS

National Ground Water Association, Association of Ground Water Scientists and Engineers
American Association of Petroleum Geologists
Environmental Professionals of Connecticut