

Phase I Environmental  
Site Assessment

129-01 Jamaica Avenue  
Richmond Hill, New York 11418

August 20, 2002

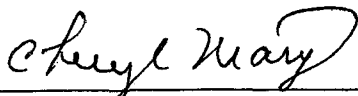
Fenley & Nicol, Environmental, Inc. (F&N) appreciates the opportunity to work for Mr. Zarate at the property located at 129-01 Jamaica Avenue in Richmond Hill, New York.

Should you have any questions or comments regarding the contents of this report, please feel free to contact us at your convenience.


Very truly yours,  
Fenley & Nicol Environmental, Inc.

Prepared By:

Reviewed By:



Cheryl Neary  
Project Geologist



Brian McCabe  
Senior Geologist

Approved By:



Al Wallner, M.S.  
Director, Professional Services



**Fenley & Nicol  
Environmental Inc.**

**"SOLUTIONS AT WORK"®**

445 Brook Avenue, Deer Park, NY 11729

(631) 586-4900 • NYC (718) 204-4993

FAX (631) 586-4920

**Phase I Environmental  
Site Assessment**

**129-01 Jamaica Avenue  
Richmond Hill, New York**

<b>Prepared For:</b>	Mr. Luis Zarate Uniforms for Industry 129-01 Jamaica Avenue Richmond Hill, NY 11418
<b>Prepared By:</b>	Fenley and Nicol Environmental, Inc 445 Brook Avenue Deer Park, NY 11729
<b>Project Geologist:</b>	Cheryl Neary / Brian McCabe
<b>F&amp;N Job No.:</b>	0205377
<b>Date:</b>	August 20, 2002

## TABLE OF CONTENTS

	<u>Page Number</u>
Executive Summary	
1.0 Introduction.....	1
2.0 Scope of Work.....	2
3.0 Site Description.....	2
3.1 Site Vicinity	
3.2 Site Usage	
3.3 Site Details	
3.3.1 Utilities & Sewerage Disposal	
3.3.2 Building Interior	
3.3.3 Building Exterior	
3.4 Adjacent Land Use	
3.5 Proximity to Environmentally Sensitive Areas	
3.6 Environmental Setting	
4.0 Site Reconnaissance.....	13
4.1 Industrial Processes	
4.2 Hazardous Chemicals	
4.3 Storage Tanks	
4.4 Subsurface Drainage Structures	
4.5 Chemical Spills	
4.6 Polychlorinated Biphenyl (PCB)-Containing Equipment	
4.7 Naturally Occurring Radon Contamination	
4.8 Lead-Based Paint	
4.9 Asbestos-Containing Materials (ACM)	
4.10 Lead in Drinking Water	
4.11 Monitoring Wells	
5.0 Regulatory Agency Documents.....	19
5.1 Tax Assessor & Zoning Department	
5.2 Building Department	
5.3 Department of Health	
5.4 Fire Department	

## TABLE OF CONTENTS (cont.)

	<u>Page Number</u>
<b>6.0 Site History.....</b>	<b>20</b>
<i>6.1 Previous Environmental Investigations</i>	
<b>7.0 Interviews.....</b>	<b>21</b>
<b>8.0 Neighborhood Hazardous Waste Database Review.....</b>	<b>21</b>
<i>8.1 EPA National Priorities List</i>	
<i>8.2 EPA Comprehensive Environmental     Responsibility Compensation and Liability     Information System</i>	
<i>8.3 RCRA Hazardous Waste Generators,     Transporters &amp; Treatment / Storage /     Disposal Facilities</i>	
<i>8.4 NYSDEC Inactive Hazardous Waste Disposal Facilities</i>	
<i>8.5 Wastewater Discharge Facilities (SPDES)</i>	
<i>8.6 Major Oil Storage Facilities</i>	
<i>8.7 Petroleum Bulk Storage Facilities</i>	
<i>8.8 Chemical Bulk Storage Facilities</i>	
<i>8.9 Active Hazardous Material Spills and Toxic Releases</i>	
<i>8.10 Solid Waste Management Facilities (SWMF)</i>	
<b>9.0 Conclusions .....</b>	<b>31</b>
<b>10.0 Recommendations.....</b>	<b>32</b>
<b>11.0 Disclaimer.....</b>	<b>33</b>



## TABLE OF CONTENTS (cont.)

### TABLES

1. *Site Inspection Summary*
2. *Hazardous Waste Database Summary*

### FIGURES

1. *Site Location Map/ Site Plan*
2. *Internal Site Plan*
3. *Regional Groundwater Gradient Map*

### APPENDICES

- a. *Photographs*
- b. *Regulatory Agency Documents/Correspondence*
- c. *Previous Environmental Report/MSDS/Waste Manifests*
- d. *Database Search Results*

## EXECUTIVE SUMMARY

Fenley & Nicol Environmental, Inc. (F&N) has performed a Phase I Environmental Site Assessment of the property located at 129-01 Jamaica Avenue in Richmond Hill, Queens, New York. The property will hereinafter be referred to as the "*subject property*" or the "*subject site*". The Phase I Environmental Site Assessment was performed to meet or surpass the American Standard of Testing Materials (ASTM) Standard for Phase I Environmental Site Assessments E 1527-00.

The results of the Phase I Environmental Site Assessment are contained in this report. The Phase I Environmental Site Assessment has revealed the following Recognized Environmental Conditions (RECs):

- The presence of open containers of petroleum product (§3.2.3)
- The pit in the area of the active groundwater supply well is filled with debris (§3.2.1)
- An active spill number associated with a 3,000 gallon tank failure is listed with the NYSDEC (§8.7)
- The floors in the upstairs portion of the original building contain 9x9 square inch floor tiles which are considered suspect ACM (§3.2.2) (§4.9)
- The ceiling of the second floor of the original building appears to be stained and may possibly contain mold (§3.2.2)
- PCBs may be present in the light ballasts. PCBs may also be present in the "diaper lift" (§4.6)
- The drywells designated as DW-1 and DW-2 may have been impacted by contamination (§3.2.2) (§4.4)
- The pre-hot/hot water tanks located to the west of the boiler rooms may contain suspect ACM (§3.2.2) (§4.9)

No effort has been made by F&N to perform any investigation beyond what is included in this report. The observations included herein summarize the apparent environmental integrity of the subject property up to the date of the visual inspection of the property and the date of this report.

The following sections provide the details and specific information pertaining to the various components of the Phase I Environmental Site Assessment.

## 1.0 INTRODUCTION

Fenley & Nicol Environmental, Inc. (F&N) has been retained by Mr. Luis Zarate of Uniforms for Industry (UFI) to perform a Phase I Environmental Site Assessment of the property located at 129-01 Jamaica Avenue in Richmond Hill, New York. The purpose of a Phase I Environmental Site Assessment is to determine the presence of Recognized Environmental Conditions (RECs). As defined by ASTM, a REC is, "the presence or likely presence of any *hazardous substances or petroleum products* on a property under conditions that indicate an existing release, a past release or a material threat of a release of any *hazardous substances or petroleum products* into structures on the property or into the ground, groundwater or surface water of the property."<sup>1</sup>

To this end, F&N has collected information through a number of sources including, but not limited to: a property and neighborhood inspection by a trained environmental geologist, a review of historical and current information collected from various federal, state, county and municipal agencies and personnel interviews. Recommendations are offered where prudent. Firms subcontracted by F&N may have collected some information used in this report.

---

<sup>1</sup> ASTM E 1527-97, §1.1.1.

## 2.0 SCOPE OF WORK

The activities of the Phase I Environmental Site Assessment includes the performance of the following activities:

- A detailed inspection of the site and its vicinity
- A review of all available regulatory agency documents
- A review of any available previous investigation information
- A neighborhood hazardous waste survey utilizing Federal and State databases
- Interviews with appropriate property representatives

In addition to those items outlined by ASTM E 1527-00, asbestos-containing materials, radon, lead-based paint and lead in water were also included in the scope of work.

## 3.0 SITE DESCRIPTION

### 3.1 Site Vicinity

The subject property is situated on the northern side of Jamaica Avenue in Richmond Hills, New York. Richmond Hills is situated within the central portion of Queens County, New York.

*Figure 1 provides a Site Location Map/Site Plan.*

The vicinity of the site consists of a combination of light industrial, commercial and residential properties. The land in the vicinity of the site consists of asphalt and concrete surfaces, as well as, landscaped areas in the vicinity of the residential properties.

### ***3.2 Site Details***

The subject site is comprised of addresses 129-01 through 129-09 Jamaica Avenue. Uniforms For Industry (UFI) utilize the subject property as the main plant for commercial laundry processes. At the time of the site inspection the main plant was utilized for the cleaning of garments, diapers, mops and rugs. Portions of the facility are also utilized for the storage of new garments and the repair of damaged garments.

The laundering process for UFI has historically consisted of five (5) main divisions. The Water Laundry Division wash, iron and assemble for customer use uniforms and diapers. The Dust Division wash industrial mops and mats in a mineral-oil base solution under a "Closed Cycle." The articles are tumbled and extracted utilizing the principles of centrifuge force. Oil is utilized in a continuous cycle. There is no waste oil generated. The Dry Cleaning Division has not been operational for the last year. Formerly, mineral oil was utilized in the process and was replaced by PERC approximately seven (7) years ago. The Towels Division sends all articles to a washing facility upstate due to the stringent regulations for discharging of wastewater. The Mat Division utilizes high- pressure water washing. Sand and other particulates are collected in the dust collector.

One (1) large, multi-level, masonry-block and brick building is located on the property. The building has a corrugated flat steel and wood-framed roof. According to UFI representative, the main plant was built in 1929 as an industrial laundry facility. An extension was constructed in the 1990s. At the time of the site inspection there were no dry-cleaning activities taking place on the site. Previously, dry cleaning operations were performed on the subject

property. For approximately one (1) year prior to the site visit, UFI did not operate the one (1) dry cleaning machine at the facility. The dry cleaning unit is still present at the site.

The parcel is irregular in shape due to a New York City Transit rail line truncating the northeastern section of the site.

*Figure 2 provides a Site Plan of the internal building.*

### ***3.2.1 Utilities & Sewage Disposal***

Electric service to the subject property is supplied and maintained by Con Edison. The electric service enters the property from an underground conduit off of Jamaica Avenue. The main electrical service area is located on the south side of the building.

Ceiling-mounted, gas heaters primarily heat the building. Natural gas is supplied to the subject property by Brooklyn Union Gas. Eight (8) boilers heated by a dual-fired burner provide hot water for the laundry's processes. Primarily, natural gas is utilized, however, when necessary, fuel oil is available.

A local municipal water authority supplies potable water. The site has two- (2) private, groundwater supply wells utilized to supply the large volume of water required by the laundry's processes. At the time of the site inspection only one (1) well was being utilized. A well is located on the eastern portion of the property in the vicinity of the railroad tracks, which is not being utilized presently. The active well is located adjacent to the northwestern corner of the building. The well has a depth of approximately 120 feet and pumps 150 gallons per minute (gpm). The pit in the area of the well is filled with debris.

Sewage is disposed through the New York City sewer system. Water utilized in the laundering process is filtered and treated prior to discharge into the public sewer system.

### *3.2.2 Building Interior*

The building interior is divided into two (2) sections: the original building and the building addition. The original building has a basement under approximately the northern two-thirds (2/3) of the building. The north half of the building is two (2) stories while the south half of the building has an open ceiling to accommodate large pieces of laundry equipment.

#### *Original Building*

The first floor of the original building is utilized for the washing of garments, rugs and mops. In the upstairs portion of the building, decals are placed on the uniforms and repairs are made to the garments.

The southern portion of the building is a large open room with an approximate 18- foot ceiling that has a mezzanine that runs along the south and westside. The mezzanine contains office space.

On the south end of this section of building is a repair shop for different types of equipment used in the main plant. At the time of the site inspection there were several electrical motors being repaired. The floor and bench tops in this area were badly stained with oil and grease. There were no floor drains in this room and the floor was in good condition, therefore this should not impact on the environmental quality of the subject property.



To the north of the workshop was a large open room utilized for the cleaning on carpets and laundry. Along the west wall of this room is a bay door with a hydraulic lift. According to Mr. Luis Zarate, the lift is not currently in operation. To the south of the lift is a drum storage area where three (3) 55gallon drums of oil are stored. To the north of the lift are three (3) Aboveground Storage Tanks (ASTs). The ASTs contain liquids utilized in the laundering process. This room contains the bulk of the laundering machines. The floor in this section contains several floor drains that collect the wash water and carry the water to the on-site treatment area. All of the wastewater generated during the laundering process is treated prior to discharge to the public sewer system. This area of the building is on a slab. The floor in this area contains numerous patches and a variety of flooring materials consisting of poured concrete, brick and tile. The usage of the property does not pose a threat to the environmental quality of the site, therefore the poor condition of the floor does not constitute a REC.

To the north of the large room the elevation of the floor increases by approximately three (3) feet. The floor is ramped to accommodate the change. On the east side of the section of the building is the boiler area. This area consists of two- (2) boiler rooms. Each room contains four (4) boilers. The boilers are gas fired with oil as a backup fuel source. The floor in this section of the building is badly stained, however, does not appear to be badly damaged. F&N does not believe the conditions encountered in this area should pose a threat to the environmental quality of the site or surrounding area.

To the west of the boiler rooms are two-(2), active, hot water, storage tanks each with approximately 2,000-gallon capacity. The tanks store hot water for the laundering process. At the time of the site inspection the insulation on

both tanks appeared to be damaged and possible ACM material. The remainder of this room is utilized for the repair and pressing of the uniforms. To the north of the boiler room is the mop cleaning room and the former dry cleaning area. This is surrounded by a cement dike designed to prevent the migration of any fluids out of the room in the event of a spill. According to Mr. Zarate, the dry cleaning machine in this room has not been in operation for the past year. The mop-cleaning machines are currently the only operational equipment in this room. The floor in this section of the building is poured-concrete. There were no floor drains present and the floor was in good condition with no evidence of cracks that would facilitate the leakage from any spill to the subsurface.

The remainder of the building is utilized for the sorting and processing of cleaned uniforms. The northern wall of the building has a series of bay doors utilized for the loading of trucks.

The northern most section of the building contains a second floor utilized for the storage and labeling of uniforms. The walls in this section of the building are a combination of painted drywall and concrete block. The floor consists of wood and 9 inch by 9-inch vinyl tiles. The ceiling in this area consist of 12 inch by 12 inch cellulose tiles. The ceiling of the second floor appears to be stained and may have mold associated with the stain. Ceiling-mounted fluorescent light fixtures provide lighting in this area. The northern most section of the building also contains a basement. The basement is divided into two sections. One (1) small area is utilized as a second repair shop for laundering equipment, located in the southern-central portion. The remaining portion of the basement is utilized for the storage of new uniforms and garments. Both areas have poured-concrete floors. At the time of the site inspection there were no floor drains observed. There were no stains or evidence of spills observed in the area.

### *Building Addition*

The extension to the building is a two- (2) story addition with the lower floor having an 18-foot ceiling and the second floor having a standard ceiling. At the time of the site inspection the second floor was being utilized as administration and sales office space. The construction of the building consists of masonry-block and steel- framed construction in most areas and wood framed in some of the older sections. The ground floor of the addition is utilized primarily for the storage of clean carpets and mops, and the packaging of clean mops. The north side of the building contains three (3) bay doors utilized for the loading and unloading of inventory. The floor in this section of the building consists of poured-cement. There were no visible floor drains present. There was no staining or evidence of spillage in the new section of the building.

The primary entrance to the building is through a door on the eastern side of the building. Bay doors are located along the north side of both sections of the building. Bay doors are also located on the eastern section of the older portion of the building. A door is also located on the southern portion of the building, with the staircase leading to the second floor.

A fire suppression sprinkler system is located throughout the building.

The HVAC system is roof-mounted.

### *3.2.3 Building Exterior*

The main access to the property is via Jamaica Avenue. The building exterior is constructed of masonry material. An asphalt lot is located to the north,

east and west of the building. A city-owned, concrete sidewalk is adjacent to the building parallel to Jamaica Avenue.

A total of four (4) storm water drywells were observed on the subject property. These drywells have been labeled on the site plan with the designation DW for drywell. The storm water drywells DW-1 and DW-2 are located on the eastern portion of the property. The pools for the drywells are filled with liquid to an approximate level of four (4) feet below ground surface (bgs). Visual observation confirmed the presence of a sheen on the water. DW-3 is located on the western portion of the property, in an area to the south of the petroleum tank mat. Based on visual observation, it appears an overflow pool is located to the west of the DW-3. DW-4 is located to the north of the trench drain in the loading dock area to the north of the original building.

The western portion of the property consists of an asphalt parking area. A straddled storage drum (utilized as a AST) is located adjacent and perpendicular to the western exterior wall of the building. Open pails of petroleum product are stored adjacent to the drum. There is no containment around either the drum or the pails. This is an environmental concern since rainwater may potentially overflow the product onto the parking area and impact the drywell.

A chain-link fence bounds the property on the western and northern sides.

Tanks utilized for equalization of the wastewater prior to discharge to the sewer system are located to the east of the building.

### **3.3 Adjacent and Surrounding Land Use**

The subject property is located in an industrial, commercial and residential area. The following properties were identified immediately adjacent to the site:

To the North:	Residential Buildings
To the South:	Truck Yard and Fence Company
To the West:	Commercial properties
To the East:	Long Island Railroad Tracks, Commercial Properties

F&N does not believe that these or other properties identified in the immediate vicinity of the site should impact upon the environmental quality of the subject property.

### **3.4 Proximity to Environmentally Sensitive Areas**

The results of the site inspection and evaluation of the topographic map containing the site does not indicate any naturally occurring, environmentally sensitive areas in the immediate vicinity of the site.

The results of the sensitive-receptor database search area indicate that there is one (1) sensitive receptor located within the search area. A sensitive receptor is defined as a facility, such as hospitals, schools or nursing homes which may house individuals deemed sensitive to environmental discharges due to their fragile immune systems. Public School 54 is located less than a quarter mile.

### **3.5 Environmental Setting**

The site is located in the central portion of Queens County, New York. The elevation of the subject property is approximately 60 feet above mean sea level (*U.S.G.S. Jamaica, New York Quadrangle, 1979*).

Long Island consists of a wedge-shaped mass of unconsolidated deposits that overlie ancient basement rock. The thickness of these deposits ranges from approximately 100 feet on the Island's north shore, to approximately 2,000 feet in some portions of the south shore. These deposits contain ground water that is the sole source of drinking water for the Island's over 3.1 million residents.

The major landforms of Long Island of importance to the hydrologic system are the moraines and outwash plains, which originated from glacial activity. The moraines represent the farthest extent of the glacial advances. The moraines consist of till, which is a poorly sorted mixture of sand, silt, clay, gravel and boulders. The till is poorly to moderately permeable in most areas. Outwash plains are located to the south of the moraines. The outwash plains were formed by the action of glacial meltwater streams, which eroded the headland material of the moraines and laid down deposits of well-sorted sands, silts and gravels. These outwash deposits are moderately to highly permeable.

The **Upper Glacial Aquifer** is the uppermost hydrogeologic unit. This aquifer encompasses the moraine and outwash deposits, in addition to some localized lacustrine, marine, and reworked materials. A relatively high horizontal hydraulic conductivity and a low vertical hydraulic conductivity characterize the outwash plain portion of this unit. Since the water table is situated in the Upper Glacial Aquifer, the water quality has been degraded in many areas due to industrial activities.

The **Magothy Formation** directly underlies the Upper Glacial Aquifer in the vicinity of the site. This formation is a Cretaceous coastal-shelf deposit, which consists principally of layers of sand and gravel with some interbedded clay. This formation ranges from poorly to moderately or highly permeable. A clay layer in some parts of Long Island confines the uppermost portion of the aquifer. The Magothy is Long Island's principal aquifer for public water supply. The United States Environmental Protection Agency (USEPA) has classified the Long Island aquifer system as a sole source aquifer.

The **Raritan Formation** is the deepest unit and rests directly above the bedrock units. This formation is comprised of a sand member (**Lloyd Aquifer**) and a clay member (**Raritan Clay**). The Lloyd sand extends southward from Flushing Bay to the Atlantic Ocean. The thickness of the sand member increases to the southeast and ranges in depth from 200 to 800 feet below sea level (from northwest to southeast). The clay member acts as an aquitard confining the lower Lloyd aquifer between the clay and the underlying bedrock.

The depth to groundwater in the vicinity of the subject property is approximately 40-45 feet below grade. The groundwater flow direction beneath the subject property, as determined from the Department of Public Works Upper Glacial Aquifer Map (March 1998) is toward the south.

*Figure 3 provides a Regional Groundwater Gradient Map.*

Long Island has a humid, temperate climate that is strongly influenced by Long Island Sound and the Atlantic Ocean. These bodies of water temper extremes of heat in summer and cold in winters. Climate affects the formation of soil through its influence on chemical, biological and physical processes. The amount and content of rainwater, as it percolates through the soil, chemically alters the composition of the soils. Chemical and biological processes are also affected by temperature changes. The physical weathering of the soil and rocks is affected by freezing and thawing activities.

The soils of Long Island are relatively young, having developed since the last recession of glaciation approximately 25,000 years ago. Over thousands of years, the minerals in the bedrock debris slowly decayed and disintegrated, providing the necessary substrate to support biological activity. Rock-forming minerals such as feldspars and micas, that are rich in potassium and aluminum, release their important elements as they are converted to clays. Soils formed in glacial drift are commonly known as loam, a mixture of sand, silt and clay.

#### **4.0 SITE RECONNAISSANCE**

On June 24, 2002, Cheryl Neary and Brian McCabe of F&N performed the site inspection portion of the Phase I Assessment. Mr. Luis Zarate, the representative of the property owner provided access to the property. The following sections detail the results of the site inspection. Table 1 provides a summary of the site inspection.

*Appendix A provides photographs of the subject property.*



Table 1  
Site Inspection Summary  
129-01 Jamaica Avenue, Richmond Hill, New York

Topic	Conditions are Known/Suspected?	Recognized Environmental Condition?
Industrial Processes	Yes	Yes
Hazardous Chemicals	Yes	Yes
Storage Tanks	Yes	Yes
Subsurface Drainage Structures	Yes	Yes
Chemical Spills	Yes	Yes
PCBs	Yes	No
Radon	No	No
Lead-Based Paint	No	No
Asbestos-Containing Materials	Yes	Yes
Lead in Drinking Water	No	No
Monitoring Wells	No	No

The following sections provide the details of the site inspection.

#### 4.1 Industrial Processes

The subject property is currently occupied by Uniforms for Industry and currently utilized as a commercial laundry for garments, mops and rugs. In previous years, dry cleaning was performed utilizing Perc.

All waters utilized in the laundering process are stored and treated in the two (2) equalizer tanks located to the east of the building prior to discharging to the municipal sewer system.

A certified waste hauler is utilized to remove waste generated from the site.

Based on F&N site inspection, the industrial processes should not impact upon the environmental quality of the subject site.

#### ***4.2 Hazardous Chemicals***

There are approximately thirty (30) chemicals stored and utilized on the subject property. All products are labeled and contained. These products should not impact upon the environmental quality of the site.

#### ***4.3 Storage Tanks***

At the time of the Phase I visual inspection, aboveground storage tanks (ASTs) were identified at the subject property. Evidence of underground storage tanks, such as fill pipes or vent pipes and concrete mat were identified at the subject property.

Per the New York State Department of Environmental Conservation (NYSDEC) database, two (2) active, PBS USTs and nine (9) active, CBS ASTs are registered to the subject property.

#### ***4.4 Subsurface Drainage Structures***

Four (4) storm water drywells were identified on the subject property. A petroleum sheen was present on drywells designated as DW-1 and DW-2 located on the eastern portion of the subject property, in the vicinity of the loading dock.

Due to standing water, it could not be determined which drywells may be connected with an overflow pool. Historically, contaminated soil has been encountered at the subject site. There is a potential that one (1) or both of the drywells may have been impacted.

DW-3 is located to the west of the building. DW-4 is located to the north of the building in the vicinity of a trench drain. There was no staining associated with these drywells or the trench drain. F&N believes that DW-3 and DW-4 and the trench drain should not impact upon the environmental quality of the subject property.

#### ***4.5 Chemical Spills***

Evidence of housekeeping spills was observed in the building. There are areas of staining, however, the floors of the building did not have any cracks nor were any floor drains observed. The small spills should not have impacted the environmental quality of the subject property.

#### ***4.6 Polychlorinated Biphenyl (PCB)-Containing Equipment***

Polychlorinated biphenyls (PCBs) are a group of liquid chemicals utilized for electrical insulation in fluorescent light ballasts and transformers. Short-term exposure to these chemicals may cause severe skin reactions; where as carcinogenic effects may be detected after long-term exposure.

Based on the age of the original building, PCBs may be present in the lighting ballasts. However, if the building is not being demolished, then the ballasts do not pose a threat to the environmental integrity of the subject property.

The lift located along the west side of the building, south of the washing machines identified as the "diaper lift" may be a potential source of PCBs.

#### *4.7 Naturally-Occurring Radon*

Radon 220 is a naturally occurring radioactive gaseous isotope of radon. It is a member of the thorium decay series and a daughter product of Radium 224. Radon gas may be present under natural circumstances in soils and may enter buildings through foundation cracks or basement drains. Long-term exposure to radon gas has been linked to lung cancer.

According to the New York State Department of Environmental Conservation (NYSDEC), average background levels for Radon in the Long Island/NYC area do not exceed 1.4 Picocuries per liter (pC/L) of air. This is significantly lower than the USEPA action level of 4.0 pC/L of air. Consequently, F&N believes there is minimal chance of naturally occurring Radon contamination at the site.

#### *4.8 Lead-Based Paint*

The toxic effects of lead exposure have received widespread attention within recent years. Specifically, it has been documented that the ingestion or inhalation of lead particles can cause permanent physical and neurological disorders. Lead exposure may be facilitated through its use in paint.

No evidence of lead base paint, such as peeling paint was observed on the subject property.

#### ***4.9 Asbestos Containing Materials (ACM)***

A visual inspection for asbestos-containing materials was conducted in accordance with the USEPA document "Guidance For Controlling Asbestos Containing Materials in Buildings" (EPA 560/5-85-024, June 1985). This asbestos inspection pertains only to those materials and conditions present at the time of the inspection and does not include any suspect material that may be present on the roofs or within walls of any building.

At the time of the site inspection, suspect ACM was identified at the property. The areas of concern are the floor tiles in the upstairs area of the northern portion of the original building and the insulation wrapping of the prehot/hot water tanks located to the west of the boiler rooms.

#### ***4.10 Lead in Drinking Water***

The testing of drinking water for lead is beyond the scope of this Phase I Environmental Site Assessment. However, the property is supplied potable water via a municipal water authority. Federal law mandates all municipal water authorities to perform periodic testing of potable water for various constituents, including lead.

#### ***4.11 Monitoring Wells***

At the time of the site inspection there were no monitoring wells observed on neither the subject property nor the adjacent properties.

## **5.0 REGULATORY AGENCY DOCUMENTS**

### ***5.1 Tax Assessor & Zoning Department***

The Tax Map numbers for the parcel are Block 9281, Lot 44. The property is zoned as F9, Factory/Industrial. There is one (1) job filing listed, zero (0) actions and complaints and Environmental Control Board (ECB) Violations. There were nineteen (19) Department of Building violations with thirteen (13) open violations as of 07/31/02.

### ***5.2 Building Department***

A FOIL request was submitted to the New York City Building Department. As of the date of this report, the NYCDOB has not made the file available. Any pertinent records will be transmitted as soon as they have been received and evaluated.

### ***5.3 Department of Health***

A FOIL request was submitted to the New York City Department of Health (NYCDOH). As of the date of this report, the NYCDOH has not made the file available. Any pertinent records will be transmitted as soon as they have been received and evaluated.

### ***5.4 Fire Department***

F&N submitted a FOIL request to the New York City Fire Department (FDNY). There were no violations issued for the subject site.

*Appendix B provides copies of the regulatory agency documents.*

## 6.0 SITE HISTORY

Based on information obtained from Luis Zarate, the property is currently and historically utilized as a commercial laundry.

The main plant was built in 1929 as an industrial laundry facility. An extension was constructed in the 1990s. At the time of the site inspection there were no dry-cleaning activities taking place on the site. Previously, dry cleaning operations were performed on the subject property. For approximately six (6) months prior to the site visit, UFI did not operate the one-(1) dry cleaning machine at the facility. The dry cleaning unit is still present at the site.

### 6.1 *Previous Environmental Investigations*

A subsurface investigation, which included the drilling of eight (8) soil borings and collection of 5 soil samples took place on the subject property in April 1993. Tyree Environmental of Farmingdale, New York performed this investigation. The soil samples were analyzed for total petroleum hydrocarbons (TPH) and semi-volatile organic compounds (SVOCs). The sample taken from soil boring SB-8 exhibited levels of hydrocarbons exceeding the NYSDEC Petroleum Contaminated Soil Guidance Policy.

*Appendix C provides a copy of the Previous Report, Waste Manifest and MSDS*

## 7.0 INTERVIEWS

During the course of the Phase I Assessment, interviews were conducted with respect to the site operations and site history. The following person provided information during the performance of the Phase I Assessment:

- Mr. Luis Zarate, UFI - Maintenance Engineer

Mr. Zarate provided information pertaining to many of the current and historical conditions of the site based upon his own knowledge of the property.

## 8.0 NEIGHBORHOOD HAZARDOUS WASTE DATABASES

Federal and State hazardous waste databases were reviewed with respect to the subject property and surrounding properties. Table 2 provides a summary of the hazardous waste database evaluations.

*Appendix D provides a copy of the Environmental Databases Search Results, including the database maps.*



Table 2  
Regulatory Database Summary  
126-01 Jamaica Avenue, Richmond Hill, New York

Database	Subject Property	Number of Surrounding Properties	Recognized Environmental Condition?
<b>EPA Databases</b>			
NPL	No	0	No
CERCLIS	No	0	No
RCRA TSD Facilities	No	1	No
RCRA COR	No	1	No
RCRA Generator/Transporter	Yes	6	No
RCRA NLR	No	62	No
<b>NYSDEC Databases</b>			
Inactive Hazardous Waste Disposal Sites	No	0	No
Toxic Release Inventory System	No	2	No
NPDES/SPDES	No	0	No
Reg PBS/CBS	Yes	17	No
LUST	Yes	31	Yes
Spills	Yes	149	Yes
SWMF	No	0	No

The following sections provide the details of the hazardous waste database evaluations.

### 8.1 EPA National Priorities List (NPL)

The NPL list, published by the USEPA, is a database of potential and documented hazardous waste sites requiring remedial investigation, feasibility study or remediation design.

An electronic search of USEPA file indicates that the subject property is not identified as an NPL site. There are no NPL sites identified by the database within a one (1) mile radius of the subject property.

### ***8.2 EPA Comprehensive Environmental Responsibility Compensation and Liability Information System (CERCLIS)***

The EPA utilizes the CERCLIS database for two purposes: to maintain an automated inventory of inactive, uncontrolled and/or abandoned hazardous waste sites and to communicate the current status of remedial efforts at documented CERCLA facilities.

A review of the files maintained at the USEPA indicates that the subject property is not listed as a CERCLIS site. There are no CERCLIS sites listed in the database located within a one-half (½) mile radius of the subject property.

### ***8.3 Resource Conservation Responsibility Act (RCRA): Hazardous Waste Treatment/Storage/Disposal (TSD) Facilities, Corrective Action Sites, Generators & Sites No Longer Regulated***

The RCRA of 1976 requires industrial facilities involved with the generation or transport of hazardous wastes to comply with specific federal environmental regulations (e.g.: monitoring, community right to know disclosure, registration, etc.). A site's inclusion on the EPA RCRA list does not imply it has mismanaged or released hazardous materials.

The subject property is not listed as a TSD site. There is one (1) Treatment, Storage or Disposal Facility located within a one-half (½) mile radius and one (1) Corrective Action Site within a one- (1) mile radius of the subject

property. Both sites are the Long Island Railroad, located downgradient of the subject site.

The subject property is listed as a small quantity generator (SGN). The subject site received and resolved a EPA GSQ- generator small quantity requirements violation on October 25, 1999.

Six (6) additional sites are listed by the database as RCRA Hazardous Waste Generators. Of the six-(6) sites, two (2) sites are located up-/cross-gradient. One- (1) of the sites is listed as UFI, a small quantity generator at 126-16. Lees French Cleaners is located at 130-17 Hillside Avenue, approximately 0.24 mile northeast and is listed as a small quantity generator. No information is listed for Lees Cleaners or UFI at the 126-16 address. Due to the quantity generated, these sites should not impact upon the environmental quality of the subject property.

RCRA NLR sites are sites that create less than 100 kg of hazardous waste per month, or have been previously listed on a RCRA database but no longer possesses the conditions of that list.

The subject property is not listed as a RCRA NLR site. A total of 62 sites are listed as RCRA NLR within a mile radius of the subject property. Based on the fact that these sites are no longer regulated, they should not effect the environmental quality of the subject site.

#### ***8.4 Wastewater Discharge Facilities***

Pursuant to the EPA's National Pollution Discharge Elimination System (NPDES), the NYSDEC is authorized to permit wastewater discharges under the

State Pollution Discharge Elimination System (SPDES). Discharge standards are based on the substance's potential to impact surface/ground waters. Additionally, SPDES permits contain substance monitoring and reporting requirements to regulatory agencies.

A review of files maintained by the NYSDEC indicates that the subject property is not listed as Wastewater Discharge facility. There are no Wastewater Discharge facilities located within a one-quarter ( $\frac{1}{4}$ ) mile radius of the subject property.

#### ***8.5 Toxic Release Inventory***

The USEPA maintains an inventory of sites that release, manufacture, process, import or export toxic chemicals into the air, land or water in measurable quantities.

According to the database, two (2) sites are listed within a one-quarter ( $\frac{1}{4}$ ) mile radius. The site, known as Raymac Cabinet Company Inc., is listed twice and as closed and should not effect the environmental integrity of the subject property.

#### ***8.6 NYSDEC Inactive Hazardous Waste Disposal Sites (State Sites)***

The NYSDEC publishes an annual directory of Inactive Hazardous Waste Disposal Sites currently being investigated or which require investigation. Sites are rated on a scale from 1 to 5 ranging from those believed to be an imminent

danger to public health and the environment (1) to those having been properly closed and requiring no further action (5).

A review of the files maintained at the NYSDEC indicates that the subject property is not identified in the IHWDS listing. There are no IHWDS sites listed within a one (1) mile radius of the subject property.

### ***8.7 Hazardous Material Spills and Leaking Underground Storage Tanks (Spills & LUSTS)***

Reviewed NYSDEC databases include Leaking Underground Storage Tanks (LUSTs) and surface spills (Spills) reported to the NYSDEC and the USEPA. The electronic file to which F&N subscribes to is updated on a quarterly basis.

The subject property is listed in the Spills database. An active spill is listed for the property located at 129-01 Jamaica Avenue. Spill number 9101477 has been issued for the release of unknown material in a 3,000 gallon tank which failed the routine tank test. According to the records of the NYSDEC, three (3) underground storage tanks with a storage capacity of 3,000 gallons were either closed or removed. No date is available for the abandonment or removal.

A review of the database indicates that there are 149 additional spills located within a one-half (½) mile radius of the subject property. Of the 149 spills, 59 are listed as active. Of the 59 active spills, 22 are located up/cross-gradient. Of the 22 up/cross gradient reported spills, 17 affected land, one- (1) affected the sewer and four-(4) impacted groundwater. All four (4) active spills, which are reported as impacting groundwater are the results of tank test failures.

F&N believes the active sites should not impact upon the environmental quality of the subject property.

The subject property is listed on the LUST database for the tank failure of a 3,000gallon UST. The tank failure was assigned spill number 9101477 (See previous paragraphs).

A review of the database identifies 31 leaking UST sites within a one-half (½) mile radius. Of these 31 sites, only 12 are listed as active. Of these, nine-(9) are up/cross-gradient of the subject property. Those sites are listed below.

<b>Name</b>	<b>Address</b>	<b>Location</b>	<b>Spill Date</b>
127-01 Metropolitan Ave	127-01 Metropolitan Avenue	0.21 NE	10/10/89
130-14 Hillside Ave	130-14 Hillside Avenue	0.27 NE	10/11/89
Max & Romy Gas Station	131-09 Hillside Avenue	0.29 NE	12/10/98
131-09 Hillside Ave	131-09 Hillside Avenue	0.33 NE	02/07/94
Mallard Gas BP	133-02 Jamaica Avenue	0.36 NE	08/21/98
T & C Auto Services	133-02 Jamaica Avenue	0.36 NE	06/20/00
Kew Gardens	8316-8334 Lefferts Blvd	0.42 NW	04/27/88
132-53 Metropolitan Ave.	132-53 Metropolitan Ave.	0.45 NE	05/05/97
Our Lady Senacal	136-06 87 <sup>th</sup> Ave.	0.47 NE	04/11/88

Due to the age of the spills, hydrogeological gradient and proximity these sites should not impact upon the environmental quality of the subject property.

### **8.8 Solid Waste/Landfills (SWL)**

The NYSDEC SWL database lists active facilities involved with landfilling of mixed industrial, construction and demolition, domestic or incinerated solid waste. The electronic SWMF file to which F&N subscribes is updated as information is received by the NYSDEC.

The subject property is not identified on the SWMF database. No SWMF sites are located within a one (1) mile radius of the subject property.

### **8.9 Registered Tanks**

The NYSDEC defines a PBS facility as "any petroleum storage facility with a combined capacity between 1,100 and 400,000 gallons". Regulatory requirements for such facilities include registration and periodic tank testing.

The CBS database is a cumulative NYSDEC listing of facilities that store specific toxins, known or suspected carcinogens, explosive or otherwise hazardous solids, liquids or gases.

The subject property is identified as a registered PBS facility, assigned number 2-248541. According to the records of the NYSDEC, two (2) active, 6,300 gallon, USTs storing fuel oil and other (mop oil) product are assigned tank 001 and 002, respectively.

The subject property is also listed as a Chemical Bulk Storage (CBS) facility, assigned number 2-000109. The following aboveground storage tanks store the following products:

Tank #1:	4,000 gallon	Sodium Hydroxide
Tank #2:	1,200 gallon	Sodium Hydroxide
Tank #3:	410 gallon	Sodium Hypochlorite
Tank #4:	410 gallon	Ammonium Silicofluoride
Tank #5:	290 gallon	Sodium Hypochlorite
Tank #6:	320 gallon	Sodium Hydroxide
Tank #7:	330 gallon	Sodium Hydroxide
Tank #8:	384 gallon	Sodium phosphate
Tank #9:	1,200 gallon	Sodium Hydroxide

A review of the files maintained by the NYSDEC reveals that there are 17 additional registered PBS facilities located within one-quarter (1/4) mile radius of the subject property. Of the 17 PBS sites listed by the database, 11 sites are listed as up/cross-gradient. These PBS sites are listed below.

Name	Address	Location	Type/Vol.	Product
124-06 Hillside Ave	124-06 Hillside Ave	0.09 NW	UST-3,000 gal	F/O
102 Precinct	87-34 118th St	0.12 NE	AST-2,500 gal	F/O
			UST-1,000 gal	Diesel
Gheith Realty LLC	87-50 111th St	0.12 NE	AST-3,000 gal	F/O
87-60 113th St	87-60 113th St	0.12 NE	UST- 5,000 gal	F/O
Andrew Gouzoulis	87-57 108th St	0.12 NE	AST-2,000 gal	F/O
Neo Realty	87-14 129th St	0.12 NE	AST-5,000 gal	F/O
Kew Gardens Car	122-11 Hillside Ave.	0.14 NW	UST-4,000 gal	Gasoline
Boulevard Taxi	127-01 Metropolitan Ave.	0.21 NE	UST-4,000 gal	Gasoline
Minas Fuel Oil Corp.	129-01 Metropolitan Ave.	0.22 NE	UST-4,000 gal	Diesel
R&K Oil	125-24 Metropolitan Ave.	0.23 NW	UST-4,000 gal	Gasoline
			UST-4,000 gal	Gasoline
			UST-4,000 gal	Gasoline
Hillside Equities	120-05 Hillside Ave	0.24 NW	AST 5,000 gal	F/O
AST=Aboveground Tank		UST=Underground Tank		F/O = Fuel Oil



None of the above sites have an active spill associated with the storage tanks. F&N believes none of the above sites should impact upon the environmental quality of the subject property.

## 9.0 CONCLUSIONS

Fenley & Nicol Environmental, Inc. (F&N) has performed a Phase I Environmental Site Assessment of the property located at 126-20 Jamaica Avenue in Richmond Hill, Queens, New York. Based upon the findings of the Phase I Environmental Site Assessment, the following Recognized Environmental Conditions have been identified:

- The presence of open containers of petroleum product
- The pit in the area of the active groundwater supply well is filled with debris
- An active spill number associated with a 3,000 gallon tank failure is listed with the NYSDEC
- The floors in the upstairs portion of the original building contain 9x9 square inch floor tiles which are considered suspect ACM
- The ceiling of the second floor of the original building appears to be stained and may possibly contain mold
- PCBs may be present in the light ballasts. PCBs may also be present in the "diaper lift"
- The drywells designated as DW-1 and DW-2 may have been impacted by contamination
- The prehot/hot water tanks located to the west of the boiler rooms may contain suspect ACM

## 10.0 RECOMMENDATIONS

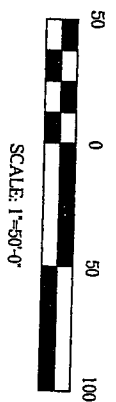
Based upon the conclusions presented above, Fenley & Nicol Environmental, Inc. provides the following recommendations:

- All debris from the active groundwater supply well should be removed
- The NYSDEC should be contacted to determine what requirements are necessary to close the "active" spill number assigned to the subject property
- The floors in the upstairs area should be sampled to confirm the presence of ACM. However, this material does not need to be removed unless the building is to be demolished
- The stained section of the second floor ceiling and the insulation should be removed and if a leak is found, be repaired. The area should be reinsulated with the ceiling reinstalled
- If the former "diaper lift" is no longer utilized, then the hydraulic fluid should be sampled for the presence of PCBs and the lift should be removed
- Drywells DW-1 and DW-2 should be sampled
- The insulation surrounding the prehot/hot tanks should be sampled for the presence of ACM. If ACM is present, then it should be removed by a licensed abatement contractor

## 11.0 DISCLAIMER

Fenley & Nicol Environmental (F&N) is engaged in the environmental assessment of real estate. F&N has expertise and experience in conducting such investigations in accordance with the accepted practices and standards of the environmental consulting industry. No effort has been made to perform any investigation beyond what is included in this report. The observations included herein summarize the apparent environmental integrity of the subject property up to the date of the visual inspection of the property and the date of this report. Any incidents occurring subsequent to that date have not been included or accounted for. This report is intended to be utilized solely by the client unless otherwise indicated.

- LEGEND**
- - FLOOR DRAIN LOCATION
  - ⊕ - DRYWELL LOCATION
  - ▨ - MEZZANINE

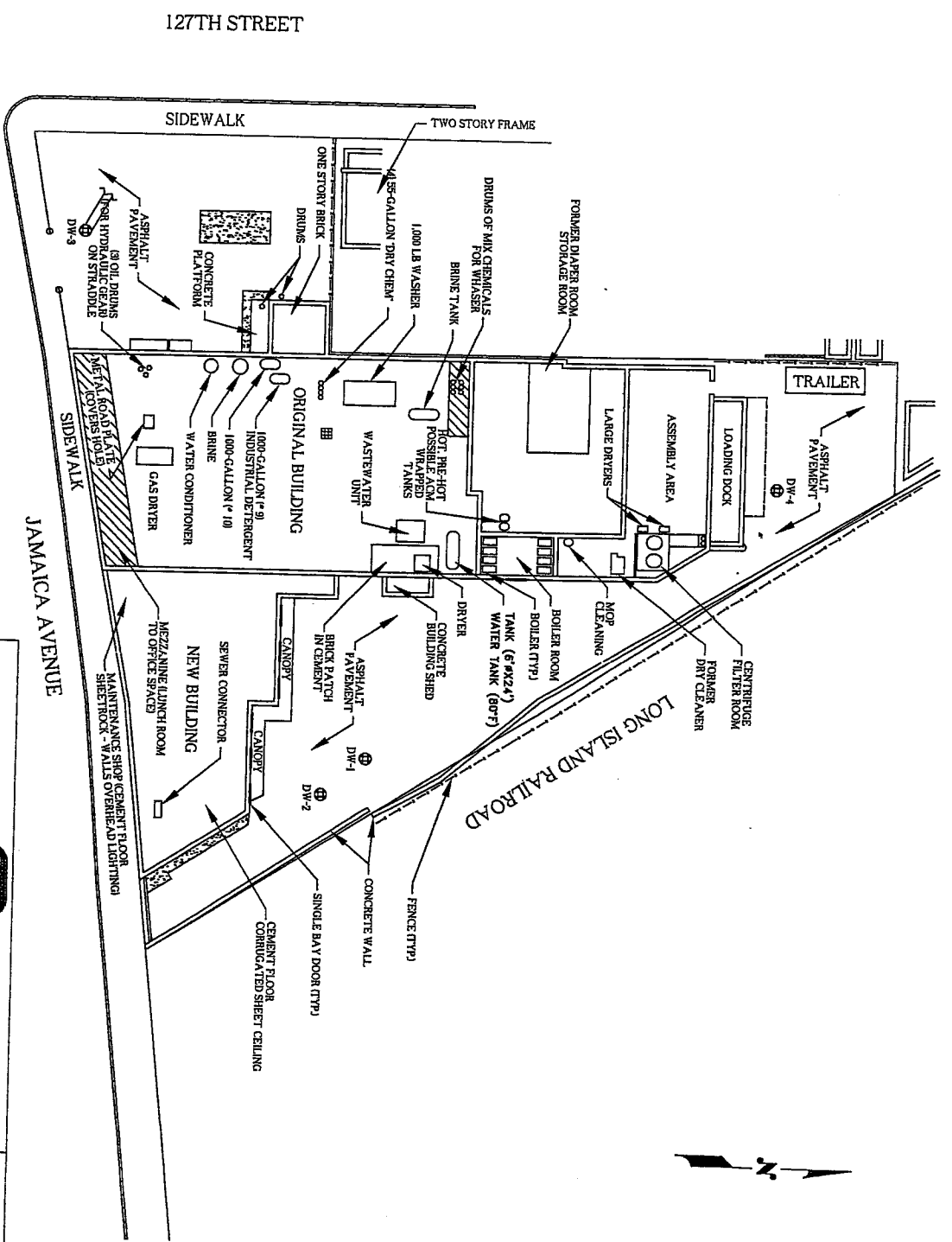


**Fenley & Nicol Environmental, Inc.**  
*Professional Services Division*  
 445 BROOK AVENUE, DEER PARK,  
 NEW YORK 11729 (516) 598-4900


SCALE: 1"=50'-0"	JOB #: 0203377
DATE: 6/02	FILE NAME: SP1.DWG

**FIGURE 2 -  
SITE PLAN  
INTERNAL BUILDING**

129-01 JAMAICA AVENUE  
RICHMOND HILL, N. Y.



- LEGEND**
- - FLOOR DRAIN LOCATION
  - ⊕ - DRYWELL LOCATION

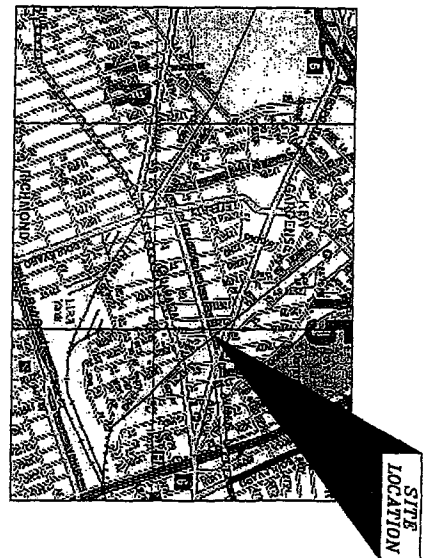
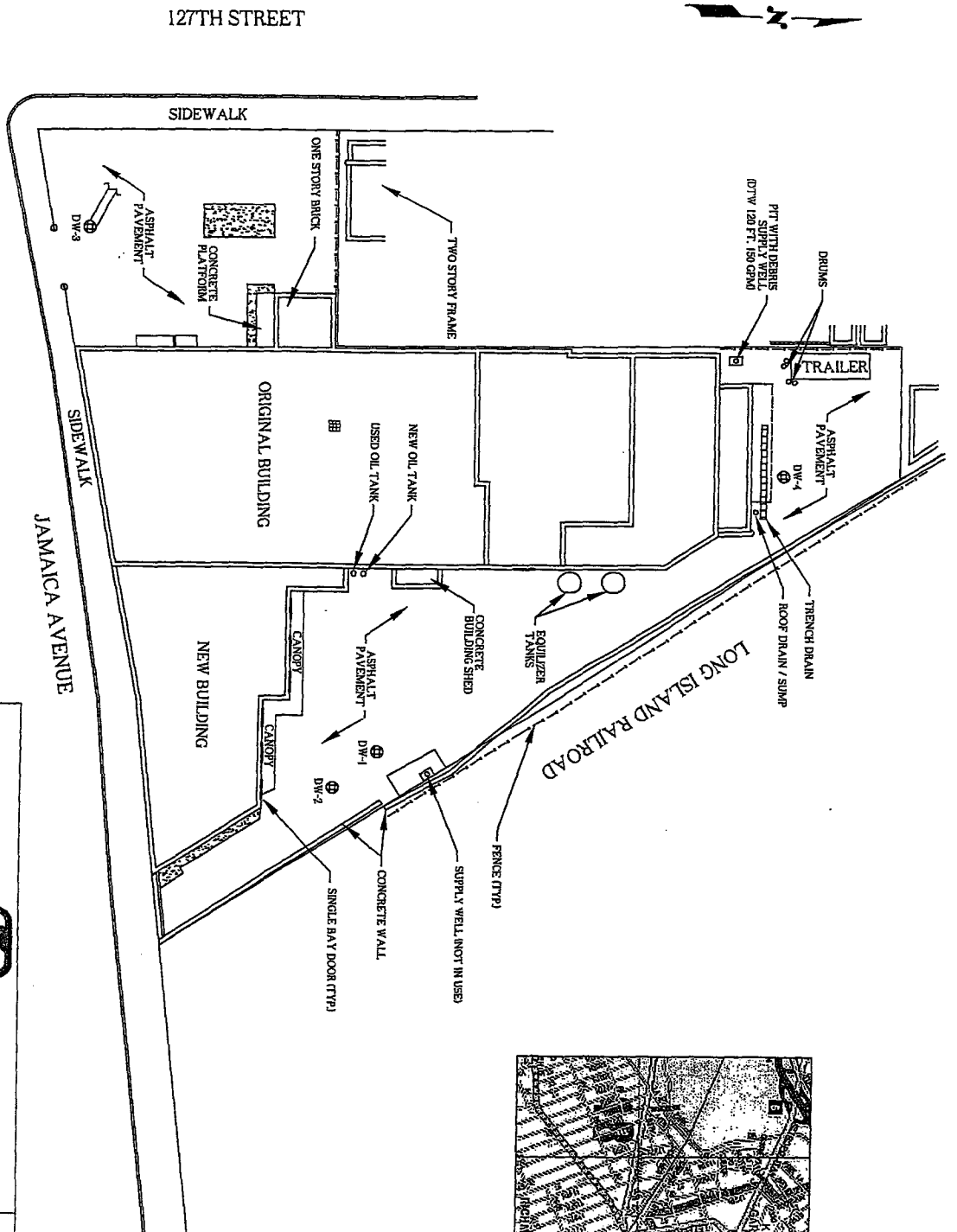


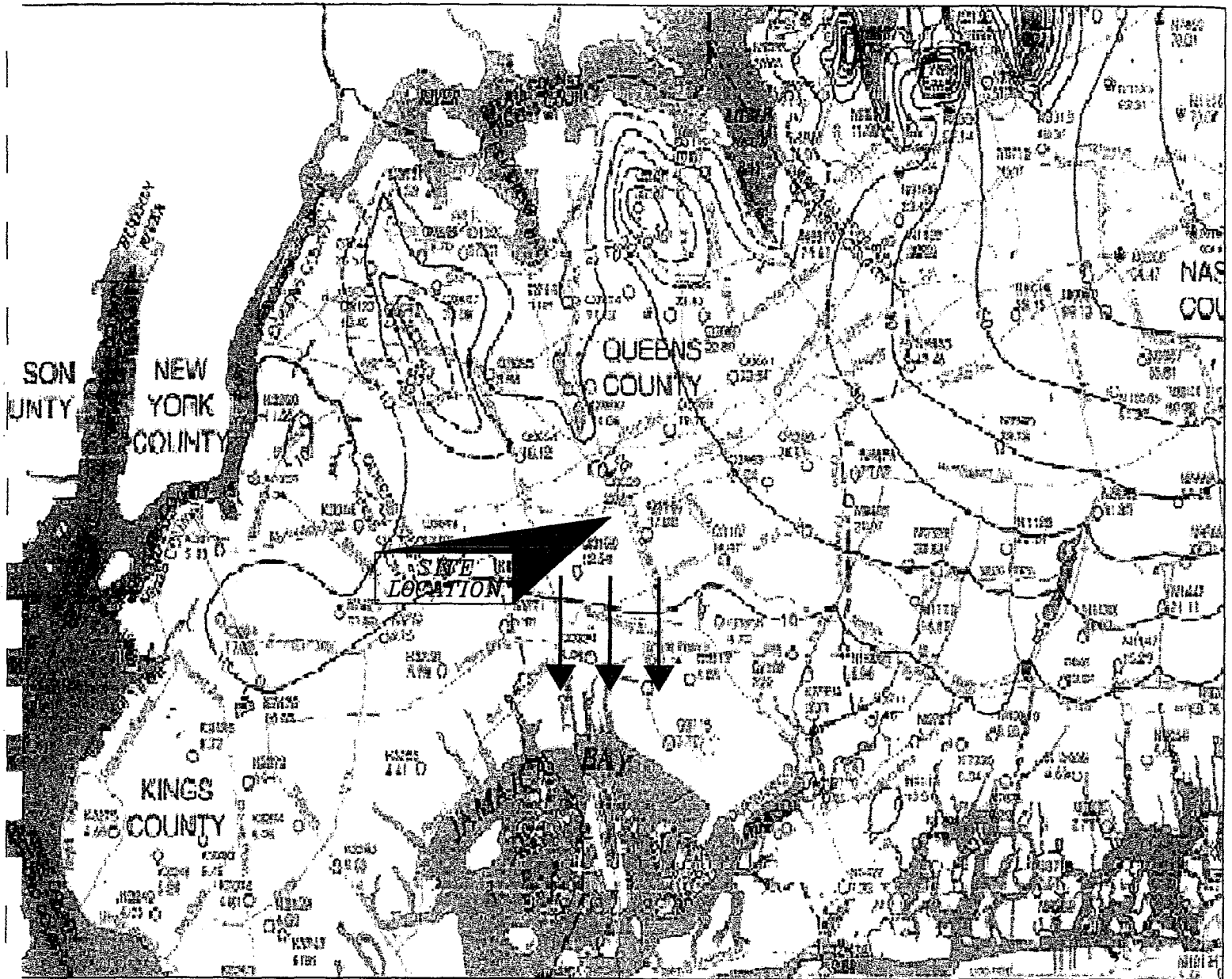
**Fenley & Nicol Environmental, Inc.**  
*Professional Services Division*  
 445 BROOK AVENUE, DEER PARK,  
 NEW YORK 11729 (516) 595-4900

SCALE: 1"=50'-0"  
 GEOLOGIST: B. M.C.  
 DATE: 6/02  
 DRAWN BY: A. E.  
 FILE NAME: SP.DWG

**FIGURE 1:  
 SITE PLAN  
 BUILDING AND PROPERTY**

129-01 JAMAICA AVENUE  
 RICHMOND HILL, N. Y.





*Figure - 3*


*Regional Groundwater Gradient Map*

*129-01 Jamaica Avenue  
Richmond Hill, N. Y. 11418*




Water Table of the Upper Glacial Aquifer  
on Western Long Island, New York, in March-April 1997

***Fenley & Nicol***  
*Professional Services Division*  
445 Brook Ave.  
Deer Park, N.Y. 11729




Rug Storage



Lubricating drums on straddles

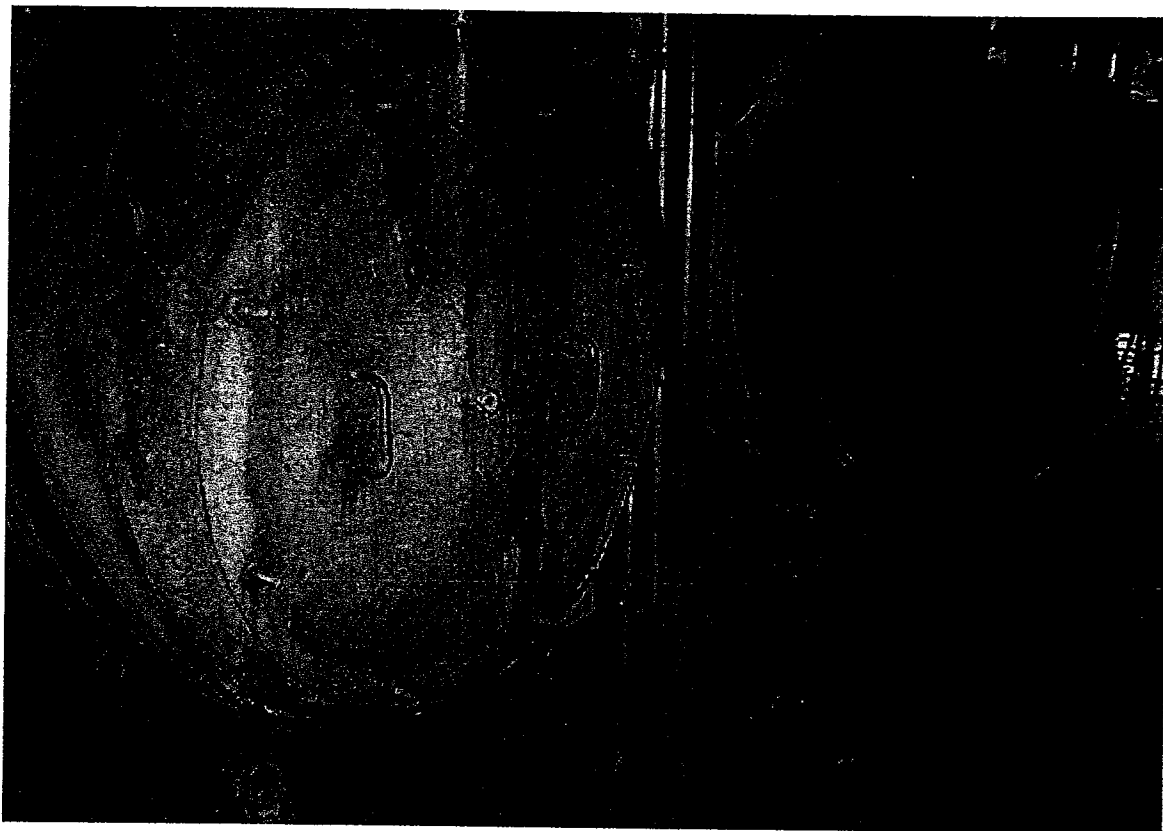




Rinsate waters




Suspect ACM on Hot water tanks




Boiler Room



Boiler Room




Inactive Dry-cleaning equipment



Equalizer tanks on concrete pad



Western parking lot depicting drywell/tank mat



Storage drum and open containers



Open container - western parking lot

12901

JAMAICA AVENUE

QUEENS 11418

BIN# 4430381

JAMAICA AVENUE

127-01 - 129-11

Health Area : 27

Census Tract : 14201

Community Board : 409

Tax Block : 9281

Tax Lot : 44

.....

DOB Special Place Name:

Finance Occupancy Code:

F9-FACTORY/INDSTRIAL

Property Record(s): 1

Landmark Status:

	Total	Open	
Complaints	0	0	Jobs/Filings 1
Violations-DOB	19	13	Actions 0
Violations-ECB	0	0	

NEW YORK STATE DEPARTMENT OF ENVIRONMENTAL CONSERVATION  
Petroleum Bulk Storage Program  
Facility Information Report

Printed : 08/20

PBS # : 2-248541

Site : UNIFORMS FOR INDUSTRY, INC.

129-01 JAMAICA AVENUE

129001 JAMAICA AVE

RICHMOND HILL, NY 11418

County : QUEENS Town : NEW YORK CITY

Latitude : N Longitude : W

SPDES# : CBS# :

Site Type : Other

Operator : UFI INC (718) 846-2900

Emergency : DERRICK MILLER (718) 441-0900

Site status : Active

Total Active Tanks : 2

Active Capacity : 12,600 gals.

Reg Expires : 02/03/2003

Last Inspection : / /

Cert Printed : 04/21/1998

Site Errors : Complete

Owner Error : Complete

Tank Errors : Minor Data Missing

Owner : UNIFORMS FOR INDUSTRY, INC.

129-01 JAMAICA AVENUE

RICHMOND HILL, NY 11418

Phone : (718) 846-2900

Owner Type : Corporate/Commercial

Mail : UNIFORMS FOR INDUSTRY, INC.

129-01 JAMAICA AVENUE

RICHMOND HILL, NY 11418

Att : MR. DERRICK MILLER (718) 846-2900

TankNo	TankLoc	Stat	DateIn	Capac (g)	Product	TankType	TankInt	TankExt	PipeLoc	PipeType	PipeInt	PipeExt	SecCont	Leak	OverFil	Disp	LastTest	NextTest
001	4	1	/ /	6,300	3	1				1			0	0		2	08/01/1995	08/01/2000
002	4	1	/ /	6,300	9	1				1			0	0		2	08/01/1995	08/01/2000
003	4	3	/ /	7,500	3	1				2			0	0	4	1	REMOVED: 06/00	REMOVED: /
004	4	3	12/01/1970	3,000	9	1	0	01	2	2	0	00	00	00	04	2	REMOVED: /	REMOVED: /
005	4	3	10/01/1970	2,000	9	1	0	01	2	2	0	00	00	00	04	2	REMOVED: /	REMOVED: /
006	4	3	10/01/1970	2,000	9	1	0	01	2	2	0	00	00	00	04	2	REMOVED: /	REMOVED: /
007	4	3	/ /	2,000	9	1	0	01	2	2	0	00	00	00	04	2	REMOVED: /	REMOVED: /
008	4	6	/ /	3,000		1							0	0		3	CLOSED: /	CLOSED: /
009	4	6	/ /	3,000		1							0	0		3	CLOSED: /	CLOSED: /

NEW YORK STATE DEPARTMENT OF ENVIRONMENTAL CONSERVATION  
Chemical Bulk Storage Program  
Facility Information Report

Printed : 08/

CBS # : 2-000109

Site : UNIFORMS FOR INDUSTRY  
129-01 JAMAICA AVE.  
RICHMOND HILL, NY 11418

County : QUEENS  
Latitude : N  
Oper : CARLO SCARPULA  
Emer : DERRICK MILLER  
Type of Site : Other

Town : NEW YORK CITY  
Longitude : W  
(718) 846-2900  
(718) 846-2900

Site Status : 1 -Active  
Total Tanks : 9  
Total Capacity : 8,544  
Date App. Rcvd : 05/14/2001  
Amount Paid : 675  
Cert. Date : 05/15/2001  
Renewal Date : 03/30/2001  
Expiration Date : 07/18/2003

Owner : UFI INC.  
129-01 JAMAICA AVE.  
RICHMOND HILL, NY 11418

Phone : (718) 846-2900  
Owner Type : Corporate/Commercial

Mail : UFI INC.  
129-01 JAMAICA AVE.  
RICHMOND HILL, NY 11418

Site Stat. : 1 -No Errors  
Own Stat. : 1 -No Errors  
Tank Stat. : 1 -No Errors

Att : DERRICK MILLER (718) 846-2900

SPDES # :  
PBS # : 2-111392 MOSF # :

TankNo	TankLoc	Stat	DateIn	Capac (g)	Casno	Chemical Name	TankType	TankIP	TankEPTankSC	PipeLoc	PipeType	PipeIP	PipeEP	PipeSC	Leak	Spill	SubDes	%Haz	TStat
01	1	1	12/66	4,000	1310732	Sodium hydroxide	1	0	0	6	1	1	0	0	0	4	1	50	1
02	2	1	06/96	1,200	1310732	Sodium hydroxide	5	0	0	1	1	6	0	0	0	4	1	7	1
03	1	1	12/72	410	7681529	Sodium hypochlorite	5	0	0	1	1	6	0	0	0	5	1	2	1
04	1	1	12/72	410	16919190	Ammonium silicofluor	5	0	0	1	1	6	0	0	0	5	1	10	1
05	1	1	12/82	290	7681529	Sodium hypochlorite	5	0	0	1	1	6	0	0	0	5	1	15	1
06	1	1	12/72	320	1310732	Sodium hydroxide	1	0	0	1	1	1	0	0	0	5	1	10	1
07	1	1	12/82	330	1310732	Sodium hydroxide	5	0	0	1	1	6	0	0	0	5	1	7	1
08	1	1	12/82	384	7758294	Sodium phosphate, tr	5	0	0	1	1	6	0	0	0	5	1	2	1
09	2	1	08/91	1,200	1310732	Sodium hydroxide	5	0	0	1	1	6	0	0	0	4	1	7	1
02	1	5	12/72	270	7681529	Sodium hypochlorite	5	0	0	1	1	6	0	0	0	5	1	20	CONVERT :



Apr 5 '99 20:15 P.02  
A-96A (7/97) (10-871) (36-110)

FIRE DEPARTMENT • CITY OF NEW YORK  
BUREAU OF REVENUE MANAGEMENT  
9 MetroTech East  
Brooklyn, N.Y. 11201-3857

RECORD SEARCH REQUEST  
FUEL (HEATING) OIL

MAIL TO: Fenley + Nicol  
Attn: Cheryl Neary  
445 Brook Ave  
Deer Park, NY 11729

Search No. 15861

The undersigned requests the following information re: Premises  
631 586-4900

129-01 Jamaica Avenue  
ADDRESS

Queens  
BOROUGH

For Fuel (Heating) Oil Tanks Only

1. No. and Size of tanks (includes date of installation) ..... Fee: \$10.00
2. No. and Size of sealed and/or removed tanks ..... Fee: \$10.00  
Searched by \_\_\_\_\_ Date \_\_\_\_\_
3. Pending Headquarters violation orders ..... Fee: \$10.00
4. Other ..... Fee: \$10.00

Note: The N.Y.C. Fire Department Does Not Conduct Tests on Fuel (Heating) Oil Tanks.

State Applicants interest in or relation to premises:

Phase 1 - Environmental Site Assessment

Signed Stephen Salver  
Date 7/29/02

DO NOT WRITE BELOW THIS LINE

Gentlemen:

In reply to your request concerning the premises mentioned above, please be advised that as of 9 A.M.,  
our records show the following:


(MAKE ADDITIONAL COMMENTS ON REVERSE SIDE)

Searched by: \_\_\_\_\_

VIOLATIONS RECORDED ABOVE ARE ONLY THOSE WHICH ARE A MATTER OF RECORD IN HEADQUARTERS OF THE BUREAU OF FIRE PREVENTION, AND MAY NOT INCLUDE VIOLATIONS ISSUED BY LOCAL UNITS, UNLESS A SUMMONS FOR "FAILURE TO COMPLY" WAS ISSUED. ALL REPORTED TANK INFORMATION COMES FROM RECORDS WHICH EXIST IN THE FIRE DEPARTMENT DISTRICT OFFICE FOLDERS OR ON COMPUTER FILES.

MAXIMUM RESPONSE TIME 20 BUSINESS DAYS

PBS #  
2-248541



# Tyree Environmental Technologies

- Analysis
- Construction
- Remediation

SUBSURFACE INVESTIGATION  
OF

UNIFORMS FOR INDUSTRY  
129-01 JAMAICA AVENUE  
RICHMOND HILL, NEW YORK

MAY 1993

PREPARED FOR:

U.F.I.  
129-01 JAMAICA AVENUE  
RICHMOND HILL, NEW YORK  
ATTN: DERRICK MILLER

PREPARED BY:

  
MICHAEL MULQUEEN

REVIEWED BY:

  
RICHARD M. CAPUTO

TYREE BROTHERS ENVIRONMENTAL SERVICES, INC.  
208 ROUTE 109  
FARMINGDALE, NEW YORK 11735  
(516) 249-3150

## TABLE OF CONTENTS

	<u>PAGE</u>
PURPOSE AND SCOPE	1
FIELD INVESTIGATIONS AND FINDINGS	2
LABORATORY RESULTS	3
CONCLUSIONS	4
DISCLAIMER	5
APPENDIX	
Laboratory Analytical Results	
Boring Logs	

**U.F.I.  
BUILDING**

Vent Lines →

Reinforced  
Concrete  
Pad

B-1  
B-2  
UST

B-8  
UST  
UST  
B-3  
B-4

Concrete  
Berm →  
Above  
Ground  
tank →

Compressed  
gas cylinders →

B-7  
Shed  
UST  
B-5  
B-6



Tyree Brothers  
Environmental Services, Inc.  
208 Route 109  
Farmingdale, New York 11735



**Figure 1: Boring Locations**

**U.F.I.**  
129-09 Jamaica Avenue  
Richmond Hill, New York

Drawn By: M. Mulqueen  
Date: 4-29-93  
Scale: 1" = 20' (Approximate)

⊕ Boring Location  
UST - Underground Storage Tank

## LABORATORY RESULTS

All of the samples submitted for laboratory analysis exhibited elevated levels of TPH. The sample collected from boring #8 had levels of Acetone, Ethylbenzene, and Xylenes that exceed the NYSDEC petroleum contaminated soil guidance policy.

The remaining contaminants that comprise most of the TPH values are most likely polynuclear aromatic hydrocarbons molecules, that may be associated with the mop oils or 624 solvent used at the facility. Complete laboratory results are included in the Appendix.

## DISCLAIMER

This site assessment and report was prepared for the use of Mr. Derrick Miller of U.F.I. Reasonable due diligence was exercised by the staff of Tyree Brothers Environmental Services, Inc. (TBES). The conclusions provided by (TBES) in this assessment are based solely on the information reported in this document. Future investigative site information which was not available to TBES at the time of this assessment may result in a modification of the conclusions. The conclusions presented are based upon the current regulatory climate and may require revision if future regulatory changes occur. This report has been prepared in accordance with generally accepted practices. No other warranty, expressed or implied is made.

**TYREE BROTHERS**  
**ENVIRONMENTAL SERVICES, INC.**  
 208 ROUTE 109 • FARMINGDALE • NEW YORK 11735

<b>CLIENT:U.F.I</b> <b>LOCATION:</b>  129-09 Jamaica Avenue Richmond Hill, NY	Drill Rig: CME - 75 Drill Method: Hollow Stem Auger Driller: Ken Watson Logged by: Mike Mulqueen Sample Type: Split Spoon Date: 4-21-93 Weather: cloudy 50's	<b>BORE HOLE / WELL DATA</b> Diam.(in.): 6"      Screen Lgt.(ft.): NA Depth (ft.): 12'      Screen Intvl.(ft.):NA Casing Diam.(in.): NA      Screen Type: NA Casing Length(ft.):NA      Screen Slot: NA BORE NO.:1      WELL NO.:      DTW: NA
---	---	---

DEPTH BELOW (ft.) SURFACE:	PID RDGS.	BLOW COUNTS	FIELD DESCRIPTION OF SOIL:	DRILLER'S REMARKS:
0	87.56		6" concrete	PVC pipe encountered moved Boring over 18 inches.
			Dark brown sands & gravel	
			Light brown sand & gravel	
5	41.6		Light brown sandy clay with quartz and mica grains, becoming coarser with depth.	
10	14.5		Large cobbles and gravels, well rounded with interstitial sands. 75% gravels.	Slight MEK odor
			Refusal	
15				
35				



**TYREE BROTHERS**  
**ENVIRONMENTAL SERVICES, INC.**  
 208 ROUTE 109 • FARMINGDALE • NEW YORK 11735

CLIENT: U.F.I. LOCATION:  129-09 Jamaica Avenue Richmond Hill, NY	Drill Rig: CME - 75	BORE HOLE / WELL DATA	
	Drill Method: Hollow Stem Auger Driller: Ken Watson Logged by: Mike Mulqueen Sample Type: Split Spoon Date: 4-21-93 Weather: cloudy 50's	Diam.(in.): 6" Depth (ft.): 9' Casing Diam.(in.): NA Casing Length(ft.):NA	Screen Lgt.(ft.): NA Screen Intvl.(ft.): NA Screen Type: NA Screen Slot: NA BORE NO.:3 WELL NO.: DTW: NA

DEPTH BELOW (ft.) SURFACE:	PID RDGS.	BLOW COUNTS	FIELD DESCRIPTION OF SOIL:	DRILLER'S REMARKS:
0			6" concrete with clay underneath.	
			Clay with some gravel and sands.	No Odor
5	9.7		Large cobbles and gravels, well rounded with interstitial sands. 75% gravels.	No Odor
	42.8			No Odor
			Refusal	
10				
15				
20				
25				
30				
35				

**TYREE BROTHERS  
ENVIRONMENTAL SERVICES, INC.  
208 ROUTE 109 • FARMINGDALE • NEW YORK 11735**

CLIENT: U.F.I	Drill Rig: CME - 75	BORE HOLE / WELL DATA	
LOCATION:	Drill Method: Hollow Stem Auger	Diam.(in.): 6"	Screen Lgt.(ft.): NA
	Driller: Ken Watson	Depth (ft.): 7'	Screen Intvl.(ft.): NA
129-09 Jamaica Avenue	Logged by: Mike Mulqueen	Casing Diam.(in.): NA	Screen Type: NA
Richmond Hill, NY	Sample Type: Split Spoon	Casing Length(ft.): NA	Screen Slot: NA
	Date: 4-21-93 Weather: cloudy 50's	BORE NO.: 5	WELL NO.: DTW: NA

[illegible]

**TYREE BROTHERS**  
**ENVIRONMENTAL SERVICES, INC.**  
208 ROUTE 109 • FARMINGDALE • NEW YORK 11735

CLIENT: U.F.I. LOCATION:  129-09 Jamaica Avenue Richmond Hill, NY	Drill Rig: CME - 75	BORE HOLE / WELL DATA	
	Drill Method: Hollow Stem Auger Driller: Ken Watson Logged by: Mike Mulqueen Sample Type: Split Spoon Date: 4-21-93 Weather: cloudy 50's	Diam.(in.): 6" Depth (ft.): 8' Casing Diam.(in.): NA Casing Length(ft.):NA	Screen Lgt.(ft.): NA Screen Intvl.(ft.): NA Screen Type: NA Screen Slot: NA BORE NO.:7 WELL NO.: DTW: NA

DEPTH BELOW (ft.) SURFACE:	PID RDGS.	BLOW COUNTS	FIELD DESCRIPTION OF SOIL:	DRILLER'S REMARKS:
0	177		6" concrete with dark brown sand & gravel underneath.	Petroleum odor
5	96.1		Clay with petroleum staining.	Petroleum odor
	108		Large cobbles and gravels, well rounded with interstitial sands. 75% gravels.	Petroleum odor
			Refusal	
10				
15				
20				
25				
30				
35				

# Environmental Testing Laboratories, Inc.

208 Route 109, Farmingdale, NY 11735 · Fax: 516-249-8344 · Phone: 516-249-1456

## ANALYSIS REPORT - Total Pet. Hydrocarbons

Reviewed by: *[Signature]*

05/04/93

### Project

U.F.I.

129-09 Jamaica Ave

Handler: Mike Mulqueen

Custody Document C1351

Received: 04/21/93 5:20 PM

Sampled by: Mike Mulqueen

### Sample 1

Custody: C1351 Phase: Grab

Collected: 04/21/93 9:34 AM

Location: Boring 2 at 10'

Remarks:

### Analysis Information

Analyzed: 04/26/93

Dilution: 1

Remarks:

#### Analyte

Total Recoverable  
Petroleum Hydrocarbon

#### Concentration

419

#### Units

ppm

#### MDL

1

#### Units

ppm

### Sample 2

Custody: C1351 Phase: Grab

Collected: 04/21/93 9:34 AM

Location: Boring 4 at 11'

Remarks:

### Analysis Information

Analyzed: 04/26/93

Dilution: 1

Remarks:

#### Analyte

Total Recoverable  
Petroleum Hydrocarbon

#### Concentration

12500

#### Units

ppm

#### MDL

1

#### Units

ppm

### Sample 3

Custody: C1351 Phase: Grab

Collected: 04/21/93 11:15 AM

Location: Boring 6 at 5'

Remarks:

### Analysis Information

Analyzed: 04/26/93

Dilution: 1

Remarks:

#### Analyte

Total Recoverable  
Petroleum Hydrocarbon

#### Concentration

374

#### Units

ppm

#### MDL

1

#### Units

ppm

ppb=ug/L,ug/Kg; ppm=mg/L,mg/Kg; ND=Not Detected; B=In blank; NA=Not Analyzed;MDL=Method Detection Limit;nd=Not Determined; NR=Not Reported;SM=Sample;E=Quantitated above calibration



Tyree  
Environmental  
Technologies

# Environmental Testing Laboratories, Inc.

208 Route 109, Farmingdale, NY 11735 · Fax: 516-249-8344 · Phone: 516-249-1456

## ANALYSIS REPORT - EPA 8240/8260

Reviewed by: 

05/04/93

### Project

U.F.I.

129-09 Jamaica Ave

Handler: Mike Mulqueen

### Custody Document C1351

Received: 04/21/93 5:20 PM

Sampled by: Mike Mulqueen

### Sample 1

Custody: C1351 Phase: Grab

Collected: 04/21/93 9:34 AM

Location: Boring 2 at 10'

Remarks:

### Analysis Information

Analyzed: 04/28/93

Dilution: 133

Remarks:

<u>Analyte</u>	<u>Concentration</u>	<u>Units</u>	<u>MDL</u>	<u>Units</u>
Dichlorodifluoromethane	ND	ppb	2660	ppb
Chloromethane	ND	ppb	2660	ppb
Vinylchloride	ND	ppb	2660	ppb
Bromomethane	ND	ppb	2660	ppb
Chloroethane	ND	ppb	2660	ppb
Trichlorofluoromethane	ND	ppb	2660	ppb
Diethylether	ND	ppb	2660	ppb
Acetone(2-Propanone)	ND	ppb	2660	ppb
1,1-Dichloroethene	ND	ppb	2660	ppb
Methylene Chloride	ND	ppb	2660	ppb
Carbondisulfide	ND	ppb	2660	ppb
1,2-Dichloroethene	ND	ppb	2660	ppb
1,1-Dichloroethane	ND	ppb	2660	ppb
2-Butanone (MEK)	ND	ppb	2660	ppb
Methacrylonitrile	ND	ppb	2660	ppb
Chloroform	ND	ppb	2660	ppb
1,1,1-Trichloroethane	ND	ppb	2660	ppb
Carbon Tetrachloride	ND	ppb	2660	ppb
1,2-Dichloroethane	ND	ppb	2660	ppb
Benzene	ND	ppb	2660	ppb
Trichloroethene	ND	ppb	2660	ppb
1,2-Dichloropropane	ND	ppb	2660	ppb
Methylmethacrylate	ND	ppb	2660	ppb
Bromodichloromethane	ND	ppb	2660	ppb
Dibromomethane	ND	ppb	2660	ppb
2-Methyl 2-Pentanone	ND	ppb	2660	ppb
2-Hexanone	ND	ppb	2660	ppb

ppb=ug/L,ug/Kg; ppm=mg/L,mg/Kg; ND=Not Detected; B=in blank; NA=Not Analyzed;MDL=Method Detection Limit;nd=Not Determined; NR=Not Reported;SM=Sample;E=Quantitated above calibration

# Environmental Testing Laboratories, Inc.

208 Route 109, Farmingdale, NY 11735 · Fax: 516-249-8344 · Phone: 516-249-1456

## ANALYSIS REPORT - EPA 8240/8260

Reviewed by: KRAL 05/04/93

### Project

U.F.I.

129-09 Jamaica Ave

Handler: Mike Mulqueen

### Custody Document C1351

Received: 04/21/93 5:20 PM

Sampled by: Mike Mulqueen

### Sample 2

Custody: C1351 Phase: Grab

Collected: 04/21/93 9:34 AM

Location: Boring 4 at 11'

Remarks:

### Analysis Information

Analyzed: 04/28/93

Dilution: 140

Remarks:

<u>Analyte</u>	<u>Concentration</u>	<u>Units</u>	<u>MDL</u>	<u>Units</u>
Dichlorodifluoromethane	ND	ppb	2800	ppb
Chloromethane	ND	ppb	2800	ppb
Vinylchloride	ND	ppb	2800	ppb
Bromomethane	ND	ppb	2800	ppb
Chloroethane	ND	ppb	2800	ppb
Trichlorofluoromethane	ND	ppb	2800	ppb
Diethylether	ND	ppb	2800	ppb
Acetone(2-Propanone)	ND	ppb	2800	ppb
1,1-Dichloroethene	ND	ppb	2800	ppb
Methylene Chloride	ND	ppb	2800	ppb
Carbondisulfide	ND	ppb	2800	ppb
1,2-Dichloroethene	ND	ppb	2800	ppb
1,1-Dichloroethane	ND	ppb	2800	ppb
2-Butanone (MEK)	ND	ppb	2800	ppb
Methacrylonitrile	ND	ppb	2800	ppb
Chloroform	ND	ppb	2800	ppb
1,1,1-Trichloroethane	ND	ppb	2800	ppb
Carbon Tetrachloride	ND	ppb	2800	ppb
1,2-Dichloroethane	ND	ppb	2800	ppb
Benzene	ND	ppb	2800	ppb
Trichloroethene	ND	ppb	2800	ppb
1,2-Dichloropropane	ND	ppb	2800	ppb
Methylmethacrylate	ND	ppb	2800	ppb
Bromodichloromethane	ND	ppb	2800	ppb
Dibromomethane	ND	ppb	2800	ppb
2-Methyl 2-Pentanone	ND	ppb	2800	ppb
2-Hexanone	ND	ppb	2800	ppb

ppb=ug/L,ug/Kg; ppm=mg/L,mg/Kg; ND=Not Detected; B=in blank; NA=Not Analyzed;MDL=Method Detection Limit;nd=Not Determined; NR=Not Reported;SM=Sample;E=Quantitated above calibration

Member



Tyree  
Environmental  
Technologies

# Environmental Testing Laboratories, Inc.

208 Route 109, Farmingdale, NY 11735 · Fax: 516-249-8344 · Phone: 516-249-1456

## ANALYSIS REPORT - EPA 8240/8260

Reviewed by: KRP

05/04/93

### Project

U.F.I.

129-09 Jamaica Ave

Handler: Mike Mulqueen

### Custody Document C1351

Received: 04/21/93 5:20 PM

Sampled by: Mike Mulqueen

### Sample 3

Custody: C1351 Phase: Grab

Collected: 04/21/93 11:15 AM

Location: Boring 6 at 5'

Remarks:

### Analysis Information

Analyzed: 04/28/93

Dilution: 6

Remarks:

<u>Analyte</u>	<u>Concentration</u>	<u>Units</u>	<u>MDL</u>	<u>Units</u>
Dichlorodifluoromethane	ND	ppb	120	ppb
Chloromethane	ND	ppb	120	ppb
Vinylchloride	ND	ppb	120	ppb
Bromomethane	ND	ppb	120	ppb
Chloroethane	ND	ppb	120	ppb
Trichlorofluoromethane	ND	ppb	120	ppb
Diethylether	ND	ppb	120	ppb
Acetone(2-Propanone)	ND	ppb	120	ppb
1,1-Dichloroethene	ND	ppb	120	ppb
Methylene Chloride	ND	ppb	120	ppb
Carbondisulfide	ND	ppb	120	ppb
1,2-Dichloroethene	ND	ppb	120	ppb
1,1-Dichloroethane	ND	ppb	120	ppb
2-Butanone (MEK)	ND	ppb	120	ppb
Methacrylonitrile	ND	ppb	120	ppb
Chloroform	ND	ppb	120	ppb
1,1,1-Trichloroethane	ND	ppb	120	ppb
Carbon Tetrachloride	ND	ppb	120	ppb
1,2-Dichloroethane	ND	ppb	120	ppb
Benzene	ND	ppb	120	ppb
Trichloroethene	ND	ppb	120	ppb
1,2-Dichloropropane	ND	ppb	120	ppb
Methylmethacrylate	ND	ppb	120	ppb
Bromodichloromethane	ND	ppb	120	ppb
Dibromomethane	ND	ppb	120	ppb
2-Methyl 2-Pentanone	ND	ppb	120	ppb
2-Hexanone	ND	ppb	120	ppb

ppb=ug/L,ug/Kg; ppm=mg/L,mg/Kg; ND=Not Detected; B=in blank; NA=Not Analyzed;MDL=Method Detection Limit;nd=Not Determined; NR=Not Reported;SM=Sample;E=Quantitated above calibration

Member

# Environmental Testing Laboratories, Inc.

208 Route 109, Farmingdale, NY 11735 · Fax: 516-249-8344 · Phone: 516-249-1456

## ANALYSIS REPORT - EPA 8240/8260

Reviewed by: 

05/04/93

### Project

U.F.I.

129-09 Jamaica Ave

Handler: Mike Mulqueen

### Custody Document C1351

Received: 04/21/93 5:20 PM

Sampled by: Mike Mulqueen

### Sample 4

Custody: C1351 Phase: Grab

Collected: 04/21/93 12:40 PM

Location: Boring 7 at 7'

Remarks:

### Analysis Information

Analyzed: 04/28/93

Dilution: 1

Remarks:

<u>Analyte</u>	<u>Concentration</u>	<u>Units</u>	<u>MDL</u>	<u>Units</u>
Dichlorodifluoromethane	ND	ppb	20	ppb
Chloromethane	ND	ppb	20	ppb
Vinylchloride	ND	ppb	20	ppb
Bromomethane	ND	ppb	20	ppb
Chloroethane	ND	ppb	20	ppb
Trichlorofluoromethane	ND	ppb	20	ppb
Diethylether	ND	ppb	20	ppb
Acetone(2-Propanone)	ND	ppb	20	ppb
1,1-Dichloroethene	ND	ppb	20	ppb
Methylene Chloride	ND	ppb	20	ppb
Carbondisulfide	ND	ppb	20	ppb
1,2-Dichloroethene	ND	ppb	20	ppb
1,1-Dichloroethane	ND	ppb	20	ppb
2-Butanone (MEK)	ND	ppb	20	ppb
Methacrylonitrile	ND	ppb	20	ppb
Chloroform	ND	ppb	20	ppb
1,1,1-Trichloroethane	ND	ppb	20	ppb
Carbon Tetrachloride	ND	ppb	20	ppb
1,2-Dichloroethane	ND	ppb	20	ppb
Benzene	ND	ppb	20	ppb
Trichloroethene	ND	ppb	20	ppb
1,2-Dichloropropane	ND	ppb	20	ppb
Methylmethacrylate	ND	ppb	20	ppb
Bromodichloromethane	ND	ppb	20	ppb
Dibromomethane	ND	ppb	20	ppb
2-Methyl 2-Pentanone	ND	ppb	20	ppb
2-Hexanone	ND	ppb	20	ppb

ppb=ug/L,ug/Kg; ppm=mg/L,mg/Kg; ND=Not Detected; B=in blank; NA=Not Analyzed;MDL=Method Detection Limit;nd=Not Determined; NR=Not Reported;SM=Sample;E=Quantitated above calibration



Tyree  
Environmental  
Technologies



# Environmental Testing Laboratories, Inc.

208 Route 109, Farmingdale, NY 11735 · Fax: 516-249-8344 · Phone: 516-249-1456

## ANALYSIS REPORT - EPA 8240/8260

Reviewed by: KRP

05/04/93

### Project

U.F.I.

129-09 Jamaica Ave

Handler: Mike Mulqueen

### Custody Document C1351

Received: 04/21/93 5:20 PM

Sampled by: Mike Mulqueen

### Sample 5

Custody: C1351 Phase: Grab

Collected: 04/21/93 2:00 PM

Location: Boring 8 at 7'

Remarks:

### Analysis Information

Analyzed: 04/28/93

Dilution: 6

Remarks:

<u>Analyte</u>	<u>Concentration</u>	<u>Units</u>	<u>MDL</u>	<u>Units</u>
Dichlorodifluoromethane	ND	ppb	120	ppb
Chloromethane	ND	ppb	120	ppb
Vinylchloride	ND	ppb	120	ppb
Bromomethane	ND	ppb	120	ppb
Chloroethane	ND	ppb	120	ppb
Trichlorofluoromethane	ND	ppb	120	ppb
Diethylether	ND	ppb	120	ppb
Acetone(2-Propanone)	635	ppb	120	ppb
1,1-Dichloroethene	ND	ppb	120	ppb
Methylene Chloride	ND	ppb	120	ppb
Carbondisulfide	ND	ppb	120	ppb
1,2-Dichloroethene	ND	ppb	120	ppb
1,1-Dichloroethane	ND	ppb	120	ppb
2-Butanone (MEK)	ND	ppb	120	ppb
Methacrylonitrile	ND	ppb	120	ppb
Chloroform	ND	ppb	120	ppb
1,1,1-Trichloroethane	ND	ppb	120	ppb
Carbon Tetrachloride	ND	ppb	120	ppb
1,2-Dichloroethane	ND	ppb	120	ppb
Benzene	ND	ppb	120	ppb
Trichloroethene	ND	ppb	120	ppb
1,2-Dichloropropane	ND	ppb	120	ppb
Methylmethacrylate	ND	ppb	120	ppb
Bromodichloromethane	ND	ppb	120	ppb
Dibromomethane	ND	ppb	120	ppb
2-Methyl 2-Pentanone	ND	ppb	120	ppb
2-Hexanone	ND	ppb	120	ppb

ppb=ug/L,ug/Kg; ppm=mg/L,mg/Kg; ND=Not Detected; B=in blank; NA=Not Analyzed;MDL=Method Detection Limit;nd=Not Determined; NR=Not Reported;SM=Sample;E=Quantitated above calibration



Tyree  
Environmental  
Technologies



Larry E. Tyree Co., Inc.

Tyree Brothers Environmental Services, Inc.

Environmental Testing Laboratories

208 Route 109, Farmingdale, NY 11735 • Fax: 516-249-3281

24 Hour Phone: 516-249-3150

Tyree Organization, Ltd., Danbury

33 Mill Plain Road, Danbury, CT 06811 • Fax: 203-797-0464

24 Hour Phone: 203-792-8822

Tyree Organization, Ltd., New England

768 Washington Street, Auburn, MA 01501 • Fax: 508-832-6490

24 Hour Phone: 508-832-8092

Tyree Organization, Ltd., Delaware Valley Branch

1350 S. U.S. Highway 130, Burlington, NJ 08016 • Fax: 609-239-0030

24 Hour Phone: 609-239-0033

Tyree Organization, Ltd., Syracuse

109 Pickard Drive, Syracuse, NY 13211 • Fax: 315-454-4728

24 Hour Phone: 315-454-4665

Tyree Organization, Ltd., Mid-Atlantic Division

15 Douglas Ct., Sterling, VA 22170 • Fax: 703-904-8356

24 Hour Phone: 703-904-8300

Jun 18 '96 11:09 P.O.

Log Number

SOIL SAFE, INC.

NON-HAZARDOUS MATERIAL MANIFEST

GENERATOR

Generator Name Uniforms for Industry INC Shipping Location SAME  
 Address 129-04 Jamaica Ave Address \_\_\_\_\_  
Jamaica NY 11434  
 Phone No. 718 762 5200 Phone No. \_\_\_\_\_

Approval  
Number

5573

Description of Material

Non-Regulated Petroleum  
Contaminated Soil  
Non DOT/RCRA Regulated

22 114430 0 15

GROSS

33060 TH1b

TARE

91360 N 15

NET

40.68

TONNAGE

I hereby certify that the above named material does not contain free liquid as defined by 40 CFR Part 260.10 or any applicable state law, is not a hazardous waste as defined by 40 CFR Part 261 or any applicable state law, has been properly described, classified and packaged, and is in proper condition for transportation according to applicable regulations.

Generator Authorized Agent Name

Signature

Shipment Date

TRANSPORTER

Transporter Name RLM Transportation Driver Name (Print) Robert Semank  
 Address Lakehurst Corp Vehicle License No./State XY47HF NJ  
 Truck Number 23

I hereby certify that the above named material was picked up at the generator site listed above.

I hereby certify that the above named material was delivered without incident to the destination listed below.

Robert Semank 6696 Robert Semank 6796  
 Driver Signature Shipment Date Driver Signature Delivery Date

DESTINATION

Site Name SOIL SAFE INC Phone No. \_\_\_\_\_  
 Address BALTIMORE MD

I hereby certify that the above named material has been accepted and to the best of my knowledge the foregoing is true and accurate.

[Signature] 6/7/96  
 Name of Authorized Agent Signature Receipt Date

White - Facility Green - Generator Yellow - Broker Pink - Contractor Goldenrod - Trucking Co

Log Number

2

SOIL SAFE, INC.

NON-HAZARDOUS MATERIAL MANIFEST

GENERATOR

Generator Name Hillman For Industry INC Shipping Location SAINE  
 Address 129-09 Jamaica Ave Address \_\_\_\_\_  
Jamaica NY 11434  
 Phone No. 718 762 5200 Phone No. \_\_\_\_\_

Approval  
Number  
5573

Description of Material

Non-Regulated Petroleum  
Contaminated Soil  
Non DOT/RCRA Regulated

107020 3 15 GROSS  
 31400 7-15 TARE  
 75620 11 15 NET  
 37.81 TONNAGE

I hereby certify that the above named material does not contain free liquid as defined by 40 CFR Part 260.10 or any applicable state law, is not a hazardous waste as defined by 40 CFR Part 261 or any applicable state law, has been properly described, classified and packaged, and is in proper condition for transportation according to applicable regulations.

Generator Authorized Agent Name \_\_\_\_\_ Signature \_\_\_\_\_ Shipment Date \_\_\_\_\_

TRANSPORTER

Transporter Name PLM Transportation Driver Name (Print) ALBERT GLAESER  
 Address Lake Hopatcong NJ Vehicle License No./State XAA9905 NJ  
 Truck Number 42

I hereby certify that the above named material was picked up at the generator site listed above.

I hereby certify that the above named material was delivered without incident to the destination listed below.

Albert Glaeser 6696 Albert Glaeser 6796  
 Driver Signature Shipment Date Driver Signature Delivery Date

DESTINATION

Site Name SOIL SAFE INC. Phone No. \_\_\_\_\_  
 Address BALTIMORE, MD

I hereby certify that the above named material has been accepted and to the best of my knowledge the foregoing is true and accurate.

Name of Authorized Agent Shirley L. ... Signature \_\_\_\_\_ Receipt Date 6/7/96

White - Facility Green - Generator Yellow - Broker Pink - Contractor Green - Trucking Co.

SOIL SAFE, INC.

Log Number

3

## NON-HAZARDOUS MATERIAL MANIFEST

## GENERATOR

Generator Name Uniforms For Industry Shipping Location SALE  
 Address 120-09 Jamaica Ave Address \_\_\_\_\_  
Jamaica NY 11434  
 Phone No. 1-718-762-5200 Phone No. \_\_\_\_\_

Approval  
Number  
5573

## Description of Material

Non-Regulated Petroleum  
Contaminated Soil  
Non DOT/RCRA Regulated

100000 0 lb  
33000 THlb  
57580 H lb

GROSS

TARE

NET

TONNAGE

43.79

I hereby certify that the above named material does not contain free liquid as defined by 40 CFR Part 260.10, or any applicable state law, is not a hazardous waste as defined by 40 CFR Part 261 or any applicable state law, has been properly described, classified and packaged, and is in proper condition for transportation according to applicable regulations.

Generator Authorized Agent Name

Signature

Shipment Date

## TRANSPORTER

Transporter Name RLM Transportation Driver Name (Print) Glen  
 Address 770 Rt 15 South Vehicle License No./State XY 86 46 N.J.  
Lake Hopatcong NJ. 07849 Truck Number #21

I hereby certify that the above named material was picked up at the generator site listed above.

I hereby certify that the above named material was delivered without incident to the destination listed below.

Glen 6-6-96  
 Driver Signature Shipment Date

Glen 6-7-96  
 Driver Signature Delivery Date

## DESTINATION

Site Name SOIL SAFE, INC Phone No. \_\_\_\_\_  
 Address BALTIMORE, MD

I hereby certify that the above named material has been accepted and to the best of my knowledge the foregoing is true and accurate.

Harold H. H. H. 6/7/96  
 Name of Authorized Agent Signature Receipt Date

White - Facility Green - Generator Yellow - Broker Pink - Contractor Gold/Red - Trucking Co.

SOIL SAFE, INC.

Log Number <u>4</u>
------------------------

NON-HAZARDOUS MATERIAL MANIFEST

GENERATOR

Generator Name Greiner Ecology Inc Shipping Location Same  
Address 129-09 SERRA AVE Address \_\_\_\_\_  
Jamaica NY 11434  
Phone No. 718 741-5200 Phone No. \_\_\_\_\_

Approval Number <u>3-5623</u>
-------------------------------------

Description of Material
Non-Regulated Petroleum Contaminated Soil
Non DOT/RCRA Regulated

143580	GROSS
32100	TARE
111480	NET
55.74	TONNAGE

I hereby certify that the above named material does not contain free liquid as defined by 40 CFR Part 260.10 or any applicable state law, is not a hazardous waste as defined by 40 CFR Part 261 or any applicable state law, has been properly described, classified and packaged, and is in proper condition for transportation according to applicable regulations.

Generator Authorized Agent Name \_\_\_\_\_ Signature \_\_\_\_\_ Shipment Date \_\_\_\_\_

TRANSPORTER

Transporter Name RCM Trans Driver Name (Print) Rick Hansen  
Address Che Hunting NY Vehicle License No./State X453 NY NY  
Truck Number 27 #

I hereby certify that the above named material was picked up at the generator site listed above.

I hereby certify that the above named material was delivered without incident to the destination listed below.

Rick Hansen 6/4/96 Rick Hansen 6/7/96  
Driver Signature Shipment Date Driver Signature Delivery Date

DESTINATION

Site Name SOIL SAFE INC Phone No. \_\_\_\_\_  
Address BALTIMORE MD

I hereby certify that the above named material has been accepted and to the best of my knowledge the foregoing is true and accurate.

Norold Shuman 6/7/96  
Name of Authorized Agent Signature Receipt Date

THE  
FRANKLIN  
COMPANY

18-22 128th STREET • COLLEGE POINT, N.Y. 11356 • 718 762-5200  
FAX: 718 359-7865

May 28, 1995

MR. DERICK MILLER  
UNIFORMS FOR INDUSTRY COMPANY  
129-01 Jamaica Avenue  
Richmond Hill, New York 11418

RE: Contaminated soil removal  
Stock piled in yard area  
"DASJ"

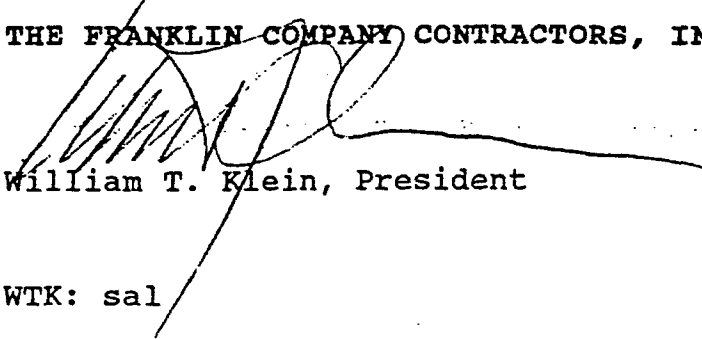
Gentlemen:

We propose to remove and dispose of the contaminated soil by transport to Soil Safe of Maryland. The material has been accepted for recycling at that facility.

Your cost will be \$83.50 per ton plus tax if applicable.

Very truly yours,

THE FRANKLIN COMPANY CONTRACTORS, INC.

  
William T. Klein, President

WTK: sal

C:\QA4\UFI5

THE  
FRANKLIN  
COMPANY

18-22 128th STREET • COLLEGE POINT, N.Y. 11356 • 718 762-5200  
FAX: 718 359-7865

May 28, 1995

MR. DERICK MILLER  
UNIFORMS FOR INDUSTRY COMPANY  
129-01 Jamaica Avenue  
Richmond Hill, New York 11418

RE: Tank Base Installation  
129-01 Jamaica Avenue

Gentlemen:

We propose to construct two tank bases, roughly 16' in diameter in the area over and adjacent to that of the tank removal. The concrete around the new tanks will be replaced with a 6" reinforced concrete surface.

We will set 6 6" pipe bollards to protect the tanks using 6" pipe salvaged from the tank removal project.


The above will be performed for \$20,500.00 plus tax or as a capital improvement.

Alternate:

To build a one-sided, (outside) form and pour against earth on the inside with a concrete "floor" over the encircled area you may deduct \$1,500.00

Very truly yours,

THE FRANKLIN COMPANY CONTRACTORS, INC.

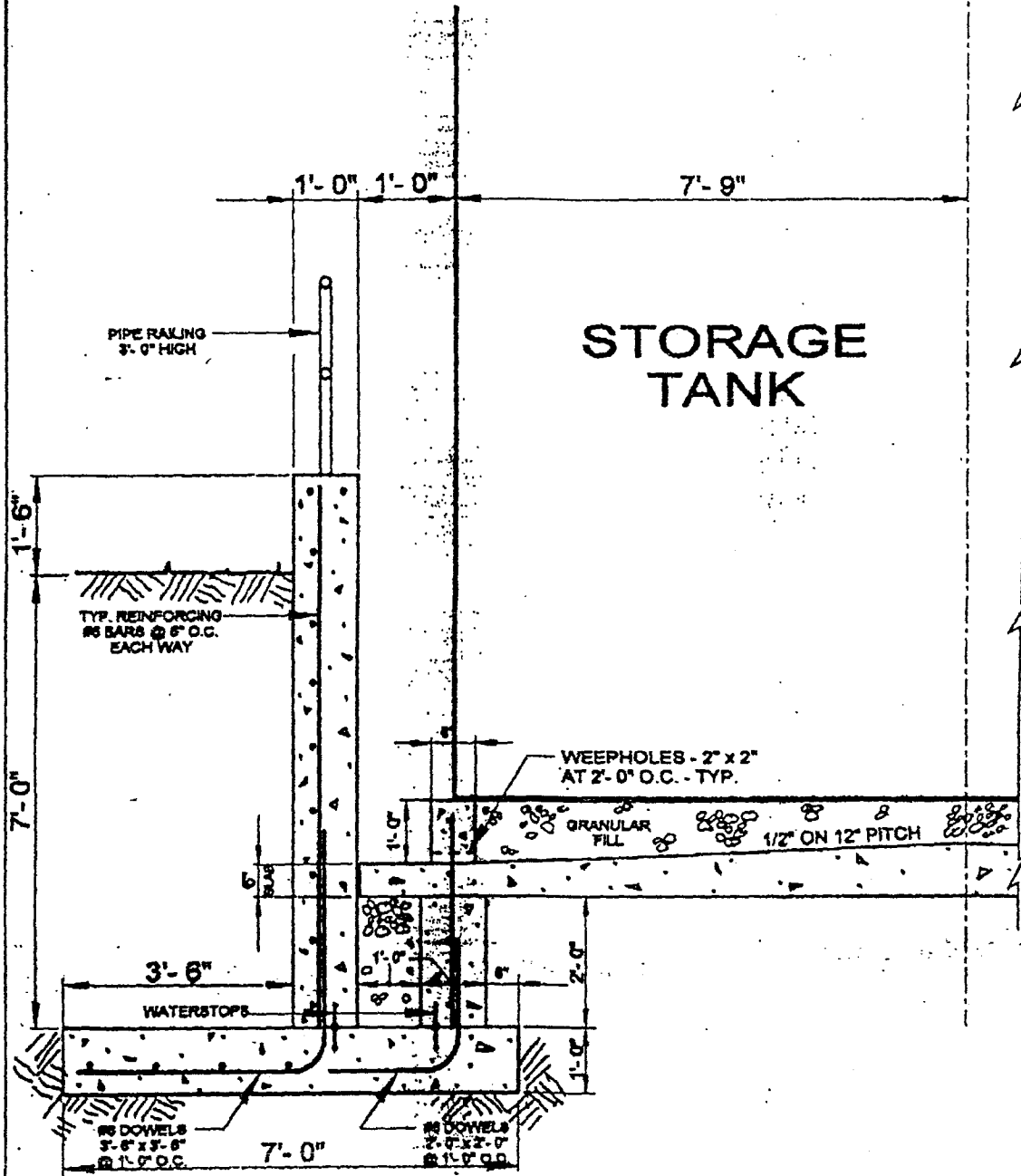
  
William T. Klein, President

WTK: sal

C:\QA4\UFI4



# SECTION "A"



SECTION  
THROUGH  
TANK AND  
WALL

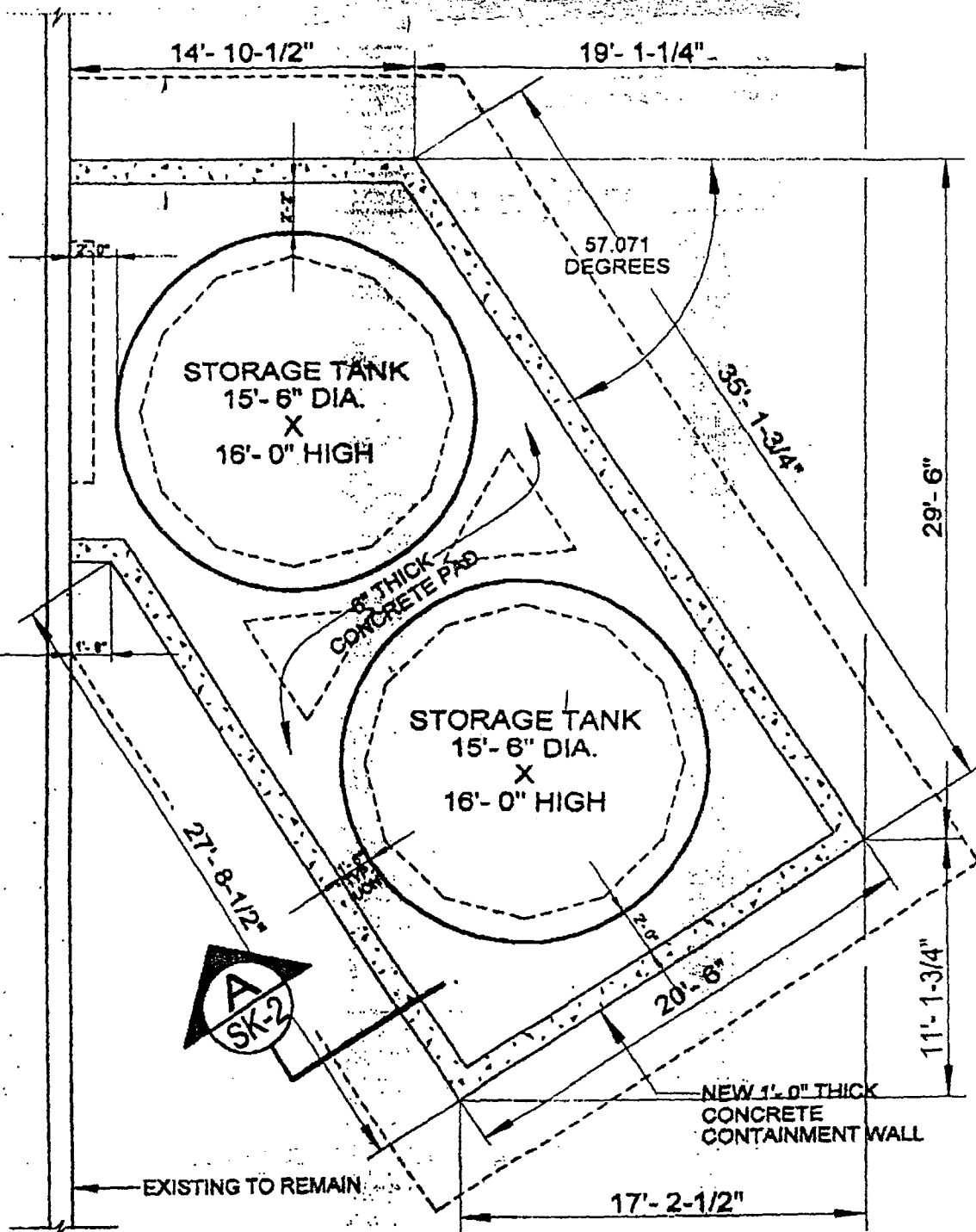
Project:  
**UNIFORMS FOR INDUSTRY**  
129-01 Jamaica Avenue  
Richmond Hills, New York 11418

CONSTRUCTION  
DESIGN  
CONSULTANTS

Drawing:  
**SK-02**

Contractor:  
**FRANKLIN COMPANY CONTRACTORS, INC.**  
18-22 128th Street  
College Point, New York 11356

Scale: 1/2" = 1'-0"  
Drawn By: J. ROWLAND  
Date: FEB. 27, 1966  
Project No: 06 - FCC - 021



# PLAN VIEW

PLAN VIEW  
OF TANK  
CONTAINMENT  
FOUNDATIONS

Project  
**UNIFORMS FOR INDUSTRY**  
129-01 Jamaica Avenue  
Richmond Hills, New York 11418

CONSTRUCTION  
DESIGN  
CONSULTANTS

SK-01

Contractor  
**FRANKLIN COMPANY CONTRACTORS, INC.**  
18-22 128th Street  
College Point, New York 11356

Scale: 3/16" = 1'-0"  
Drawn By: J. ROWLAND  
Date: FEB. 27, 1968  
Project No: 85-FCC-021

# ALLIED WASTE SERVICES, INC.

2163 MERRICK AVE., MERRICK, NY 11566 • TEL: 1-800-969-DIRT • FAX: 516-287-6480

## NON-HAZARDOUS MATERIAL MANIFEST

### GENERATOR

Generator Name Uniforms for Industry Shipping Location U.F.I.  
Address 135-09 Jamaica Avenue Address 37-17 124th Street  
Richmond Hill, NY Jamaica, NY  
Phone No. \_\_\_\_\_ Phone No. \_\_\_\_\_

Approval  
Number

#### Description of Material

Non hazardous petrol  
Contaminated soil  
Destined for recycling

#### Codes

#### Gross Weight

#### Tare Weight

#### Net Weight

#### Net Weight (Tons)

I hereby certify that the above named material does not contain free liquid as defined by 40 CFR Part 260.10 or any applicable state law, is not a hazardous waste as defined by 40 CFR Part 261 or any applicable state law, is not a DOT hazardous substance as defined by 49 CFR Part 172 or any applicable state law, has been fully and accurately described above, classified, packaged and is in proper condition for transportation according to applicable regulations.

Generator Authorized Agent Name \_\_\_\_\_ Signature \_\_\_\_\_ Shipment Date \_\_\_\_\_

### TRANSPORTER

Transporter Name Widdleson Materials Inc Driver Name (Print) RODNEY

Address P.O. Box 124 Vehicle License No./State 10737 E NY

Iselin, NJ 08830 Truck Number 121

State Permit # 10452

I hereby certify that the above named material was picked up at the generator site listed above.

I hereby certify that the above named material was delivered without incident to the destination listed below.

Driver Signature RODNEY Shipment Date 11-8-99

Driver Signature RODNEY Delivery Date 11-8-99

### DESTINATION

Site Name S.R.P. Phone No. \_\_\_\_\_

Address 3201 S. 61st. Street, Philadelphia, PA State Permit # 301220

I hereby certify that the above named material has been accepted and to the best of my knowledge the foregoing is true and accurate.

Name of Authorized Agent \_\_\_\_\_ Signature \_\_\_\_\_ Receipt Date 11-8-99

Log Number

**ALLIED WASTE SERVICES, INC.**

2163 MERRICK AVE., MERRICK, NY 11566 • TEL: 1-800-969-DIRT • FAX: 516-867-6480

**NON-HAZARDOUS MATERIAL MANIFEST****GENERATOR**Generator Name Deborah E. Industry Shipping Location NYAddress 2200 Jamaica NY Address 27-7 12th StBrooklyn NYJamaica NY

Phone No. \_\_\_\_\_ Phone No. \_\_\_\_\_

Approval Number	Description of Material	Codes	Gross Weight	Tare Weight	Net Weight	Net Weight (Tons)
	NO HAZ SOIL		4722	1219	3503	3503

I hereby certify that the above named material does not contain free liquid as defined by 40 CFR Part 260.10 or any applicable state law, is not a hazardous waste as defined by 40 CFR Part 261 or any applicable state law, is not a DOT hazardous substance as defined by 49 CFR Part 172 or any applicable state law, has been fully and accurately described above, classified, packaged and is in proper condition for transportation according to applicable regulations.

Generator Authorized Agent Name Michael J. Miele Signature \_\_\_\_\_ Shipment Date \_\_\_\_\_

**TRANSPORTER**Transporter Name T-2X Driver Name (Print) Robert J. MieleAddress NY Vehicle License No./State 200-251Truck Number 0307State Permit # NY 445

I hereby certify that the above named material was picked up at the generator site listed above.

I hereby certify that the above named material was delivered without incident to the destination listed below.

Driver Signature Robert J. Miele Shipment Date \_\_\_\_\_Driver Signature Robert J. Miele Delivery Date \_\_\_\_\_**DESTINATION**Site Name SEP Phone No. \_\_\_\_\_Address Ph. 1 PO State Permit # \_\_\_\_\_

I hereby certify that the above named material has been accepted and to the best of my knowledge the foregoing is true and accurate.

Name of Authorized Agent SEPSignature Robert J. MieleReceipt Date 11-8-99

# ALLIED WASTE SERVICES, INC.

2163 MERRICK AVE., MERRICK, NY 11566 • TEL: 1-800-969-DIRT • FAX: 516-867-6480

Log Number

## NON-HAZARDOUS MATERIAL MANIFEST

### GENERATOR

Generator Name Conforms to industry Shipping Location 115 hr wt loader late load UFI inside B  
Address 139-29 Jamaica Ave Address 27-17 120th St  
Richmond NY Jamaica NY  
Phone No. \_\_\_\_\_ Phone No. \_\_\_\_\_

Approval Number
--------------------

Description of Material

NON HAZ Soil
-----------------

Codes

Gross Weight

60.07

Tare Weight

16.42

Net Weight

43.65

Net Weight (Tons)

17.65

I hereby certify that the above named material does not contain free liquid as defined by 40 CFR Part 260.10 or any applicable state law, is not a hazardous waste as defined by 40 CFR Part 261 or any applicable state law, is not a DOT hazardous substance as defined by 49 CFR Part 172 or any applicable state law, has been fully and accurately described above, classified, packaged and is in proper condition for transportation according to applicable regulations.

Generator Authorized Agent Name

Signature

Shipment Date

### TRANSPORTER

Transporter Name TAX

Driver Name (Print) F

Address 145 Union St

Vehicle License No./State AC461C

2001 NJ

Truck Number 201

State Permit # \_\_\_\_\_

I hereby certify that the above named material was picked up at the generator site listed above.

I hereby certify that the above named material was delivered without incident to the destination listed below.

P. J.

11-2-99

P. J.

11-2-99

Driver Signature

Shipment Date

Driver Signature

Delivery Date

### DESTINATION

Site Name SRP

Phone No. \_\_\_\_\_

Address Ph. 1 PA

State Permit # \_\_\_\_\_

I hereby certify that the above named material has been accepted and to the best of my knowledge the foregoing is true and accurate.

Name of Authorized Agent

Signature

Receipt Date

# ALLIED WASTE SERVICES, INC.

2163 MERRICK AVE., MERRICK, NY 11566 • TEL: 1-800-969-DIRT • FAX: 516-867-6480

Log Number

## NON-HAZARDOUS MATERIAL MANIFEST

### GENERATOR

Generator Name INTEGRIS ELECTRONICS Shipping Location UFI

Address 12509 SAMUELSON Address 85-0 124TH ST.

Richmond Hill NY

SAMUELSON NY

Phone No. \_\_\_\_\_ Phone No. \_\_\_\_\_

Approval Number	Description of Material	Codes	Gross Weight	Tare Weight	Net Weight	Net Weight (Tons)
	ALUMINUM PERIODIC DESTROY DECKING.		27.21	12.71	14.50	14.50

I hereby certify that the above named material does not contain free liquid as defined by 40 CFR Part 260.10 or any applicable state law, is not a hazardous waste as defined by 40 CFR Part 261 or any applicable state law, is not a DOT hazardous substance as defined by 49 CFR Part 172 or any applicable state law, has been fully and accurately described above, classified, packaged and is in proper condition for transportation according to applicable regulations.

Generator Authorized Agent Name Michael J. Misch Signature Michael J. Misch Shipment Date \_\_\_\_\_

### TRANSPORTER

Transporter Name ALLIED WASTE SERVICES Driver Name (Print) BILL MEERS

Address DO BOX 124 15612 NT Vehicle License No./State AE737E NJ

Truck Number 721

State Permit # 15.458

I hereby certify that the above named material was picked up at the generator site listed above.

I hereby certify that the above named material was delivered without incident to the destination listed below.

Driver Signature BILL MEERS 11.8.99 Shipment Date \_\_\_\_\_

Driver Signature ALLIED WASTE 11-8-99 Delivery Date \_\_\_\_\_

### DESTINATION

Site Name SPD DND PH Phone No. \_\_\_\_\_

Address 301 61ST DR PHA State Permit # 301220

I hereby certify that the above named material has been accepted and to the best of my knowledge the foregoing is true and accurate.

Name of Authorized Agent CPD Signature [Signature] Receipt Date 11/05/99

Soil Remediation of Phila. Inc.  
3801 S. 61st Street  
Philadelphia, Pa. 19153


Order No. : 0289  
Date : 11/00/99  
Time : 1241C

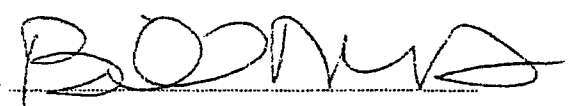
Customer : Allied Environmental

Truck # : 1081  
Disclosure Materials

Tel : Uniforms For Industry, Inc.  
Ext # 4464

Gross Total : 42.59  
Taxes Total : 10.71  
Net Total : 38.28

Received By: 

Delivered By: 

19  
Soil Remediation of Phila., Inc  
1200 E. 51st Street  
Philadelphia, Pa. 19153

Trailer No.: 5217  
Date: 11/05/95  
Time: 19:35

Customer: Allied Environmental

Truck ID: 4781  
Middlesex Materials

Job: Uniforms For Industry, Inc.  
Job # 4484

Gross Tare: 27.21  
Tare Tare: 12.71  
Net Tare: 14.50

Received By:

J. Schulte

Delivered By:

B. O. N. T.



Soil Remediation of Phila., Inc  
3291 E. 61st Street  
Philadelphia, Pa. 19130

Ticket No.: 5275

Customer: Allied Environmental

Date: 1/14/91

Time: 13:23

Truck ID: 401

Job: Uniforms For Industry, Inc.


TAK Transport


Job # 4464

Gross Total: 58.07

Tax Total: 16.42

Net Total: 41.65

Received By: 

Delivered By: 

Soil Remediation of Phila., Inc  
3231 S. First Street  
Philadelphia, Pa. 19133


Truck No.: 5211  
Date: 11/08/99  
Time: 12:48

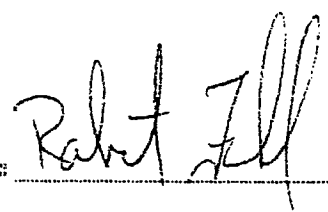
Customer: Allied Environmental


Truck ID: 437  
TAK Transport

Job: Uniforms For Rodentia, Inc.  
Job # 4464

Gross Total: 47.32  
Tare Weight: 12.00  
Net Total: 35.32

Received By: 

Delivered By: 



1339

P.O. Box 729 - Copiague, New York - 11726  
(516) 842-9595 - FAX (516) 842-9807

For N.J., Conn., & Upstate N.Y. Toll Free 1-888-955-9559

<b>NON-HAZARDOUS WASTE MANIFEST</b>		1. Generator's US EPA ID No.		Manifest Document #		2. Page 1 of			
3. Generator's Home and Mailing Address				UFI Dust Control 87-17 124th Street Jamaica, NY					
4. Generator's Phone ( )									
5. Transporter 1 Company Name		6. US EPA ID Number							
PRS 95 Inc.									
7. Transporter 2 company Name		8. US EPA ID Number							
9. Designated Facility Name and site Address		10. US EPA ID Number		A. Transporter's Phone 516-842-9595 B. Transporter's Phone C. Facility's Phone					
Jamaica Recycling 94-21 165th Street Jamaica, NY 11432		2-6307-00126/00001-0		718 526 1465					
11. Waste Shipping Name and Description				12. Containers		13. Total Quantity		14. Unit	
Non-hazardous tank solids				No. Type		Quantity		Wt / Vol	
a.				001 0m		00320		1	
b.									
c.									
d.									
11. Additional Descriptions for Materials Listed Above				11. Handling Codes for Waste Listed Above					
a. tank solids from oil water separator									
15. GENERATOR'S CERTIFICATION: I hereby certify that the contents of this shipment are fully and accurately described and are in all respects in proper condition for transport. The materials described on this manifest are not subject to federal hazardous waste regulations.									
Printed/Typed Name				Signature				Month Day Year	
x Michael Murphy				x MICHAEL S. MURPHY				10 29 99	
16. Transporter 1 Acknowledgement of Receipt of Materials									
Printed/Typed Name				Signature				Month Day Year	
x Ricci Scamfo				x Ricci Scamfo				10 29 99	
17.									
<b>DISPOSAL</b>									
18. Facility Owner or Operator: Certification of receipt of waste materials covered by this manifest									
Special Handling instructions and Additional Information									
Date of Disposal									



101341

P.O. Box 729 - Copingue, New York - 11726

(516) 842-9595 - FAX (516) 842-9807

For N.J., Conn., & Upstate N.Y. Toll Free 1-888-955-9559

NONHAZARDOUS  
WASTE MANIFEST

1. Generator's US EPA ID No.

Manifest

2. Page 1

Document #

of

3. Generator's Home and Mailing Address

UFI Dust Control  
87-17 124th Street  
Jamaica, NY

4. Generator's Phone ( )

5. Transporter 1 Company Name

PRS 95 INC. DBA 95 INC

6. US EPA ID Number

NYR000038000

7. Transporter 2 company Name

8. US EPA ID Number

9. Designated Facility Name and site Address

Jamaica Recycling  
94-29 165th Street  
Jamaica, NY

10. US EPA ID Number

NYD987031143

A. Transporter's Phone 516-842-9595

B. Transporter's Phone

C. Facility's Phone

11. Waste Shipping Name and Description

12. Containers

13. Total

14. Unit

No.

Type

Quantity

Wt / Vol

a. Tank Bottoms other

PG111

3

N015

0002 DM

110

G

b. 2-55

D. Additional Descriptions for Materials Listed Above

gasoline

E. Handling Codes for Waste Listed Above

a.) Tank Bottoms from #2 oil storage tank

15. GENERATOR'S CERTIFICATION: I hereby certify that the contents of this shipment are fully and accurately described and are in all respects in proper condition for transport. The materials described on this manifest are not subject to federal hazardous waste regulations.

Printed/Typed Name

Signature

Month

Day

Year

X *S. V. 10/10/97*

X *[Signature]*

10

14

97

16. Transporter 1 Acknowledgment of Receipt of Materials

Printed/Typed Name

Signature

Month

Day

Year

X *[Signature]*

X *[Signature]*

10

14

97

17.

DISPOSAL

18. Facility Owner or Operator: Certification of receipt of waste materials covered by this manifest

Special Handling Instructions and Additional Information

Date of Disposal

**FENLEY & NICOL ENVIRONMENTAL INC.**  
**NON-HAZARDOUS / NON-REGULATED WASTE MANIFEST**

PLEASE TYPE OR PRINT CLEARLY

JOB # \_\_\_\_\_

DATE 10/11/99

MANIFEST # No. 08140

**GENERATOR OF WASTE**

NAME YELLOW STONE / AFI

ADDRESS 87-27 124<sup>TH</sup> ST

PHONE NUMBER \_\_\_\_\_

SITE LOCATION JAMAICA NY

2. **IDENTIFICATION OF WASTE**  
PROPER U.S. D.O.T. SHIPPING NAME

STATE CODE

CONTAINER TYPE

QTY.  
GALLONS

<u>GASOLINE MIXTURE</u> <u>3 UN/203 PCII</u>	<u>N:18</u>	<u>TT</u>	<u>117</u>
Spill # (if applicable)	ERG # <u>128</u>		

3. **GENERATOR'S CLASSIFICATION**

This is to certify that the herein named materials are properly described, classified and are in proper condition for transportation according to the applicable regulations of the Department of Transportation, Environmental Protection Administration and Local State regulations. The wastes are described herein were consigned to the transporter named. The TSD Facility can and will accept the shipment of waste, and has a valid permit to do so. I certify that the foregoing is true and correct to the best of my knowledge.

GENERATOR'S CONTACT SUPERVISOR MIKE MURPHY  
and/or (Authorized Agent) \_\_\_\_\_ please print or type

SUPERVISOR'S SIGNATURE Michael J. Murphy TITLE \_\_\_\_\_

4. **TRANSPORTER NAME AND ADDRESS (#1)**

(#2)

NAME FENLEY & NICOL ENVIRONMENTAL INC.

NAME \_\_\_\_\_

ADDRESS 445 BROOK AVENUE, DEER PARK, NY 11729

ADDRESS \_\_\_\_\_

PHONE NUMBER 24 Hour Emergency# (516) 586-4900

PHONE NUMBER \_\_\_\_\_

DRIVER'S NAME MIKE HALL SIGNATURE Mike Hall

DRIVER'S NAME \_\_\_\_\_ SIGNATURE \_\_\_\_\_

INDUSTRIAL WASTE HAULER PERMIT # 1A-036 VEHICLE PLATE # NZ-3240

INDUSTRIAL WASTE HAULER PERMIT # \_\_\_\_\_ VEHICLE PLATE # \_\_\_\_\_

**DISPOSAL SITE** (Must be filled in by disposal site)

NAME OF FACILITY \_\_\_\_\_

ADDRESS OF FACILITY \_\_\_\_\_

PHONE NUMBER \_\_\_\_\_

This load was received as stated by generator YES ☐ NO ☐

DISPOSAL SITE IDENTIFICATION NUMBER (if applicable) \_\_\_\_\_

DISPOSAL SITE INSPECTOR NAME \_\_\_\_\_

SIGNATURE \_\_\_\_\_ DATE \_\_\_\_\_

GENERATOR Yellow

TRANSPORTER Yellow

DISPOSAL Pink

ORANGE Pink

**FENLEY & NICOL ENVIRONMENTAL INC.**  
**NON-HAZARDOUS / NON-REGULATED WASTE MANIFEST**  
PLEASE TYPE OR PRINT CLEARLY

JOB # \_\_\_\_\_

DATE 10-25-99

MANIFEST # No. 08174

**GENERATOR OF WASTE**

NAME Wellington

ADDRESS \_\_\_\_\_

PHONE NUMBER \_\_\_\_\_

SITE LOCATION U.F.I. 37-17 124 ST, RICHMOND HILL

**IDENTIFICATION OF WASTE**

PROPER U.S. D.O.T. SHIPPING NAME

STATE CODE

CONTAINER TYPE

QTY.

<u>GASOLINE / WATER MIX, UN-203, PG II</u>	<u>NOIS</u>	<u>π</u>	<u>244 GALS</u>
Spill # (if applicable)	ERG # <u>NID</u>		

**GENERATOR'S CLASSIFICATION**

This is to certify that the herein named materials are properly described, classified and are in proper condition for transportation according to the applicable regulations of the Department of Transportation, Environmental Protection Administration and Local State regulations. The wastes are described herein were consigned to the transporter named. The TSD Facility can and will accept the shipment of waste, and has a valid permit to do so. I certify that the foregoing is true and correct to the best of my knowledge.

GENERATOR'S CONTACT SUPERVISOR  
and/or (Authorized Agent)

Michael J. Murphy  
please print or type

SUPERVISOR'S SIGNATURE \_\_\_\_\_ TITLE \_\_\_\_\_

**TRANSPORTER NAME AND ADDRESS (#1)**

(#2)

NAME FENLEY & NICOL ENVIRONMENTAL INC.

NAME \_\_\_\_\_

ADDRESS 445 BROOK AVENUE, DEER PARK, NY 11729

ADDRESS \_\_\_\_\_

PHONE NUMBER 24 Hour Emergency# (516) 586-4900

PHONE NUMBER \_\_\_\_\_

DRIVER'S NAME E. Mastanone SIGNATURE E. Mastanone

DRIVER'S NAME \_\_\_\_\_ SIGNATURE \_\_\_\_\_

INDUSTRIAL WASTE HAULER PERMIT # 1A-036 VEHICLE PLATE # JV9722

INDUSTRIAL WASTE HAULER PERMIT # \_\_\_\_\_ VEHICLE PLATE # \_\_\_\_\_

**DISPOSAL SITE (Must be filled in by disposal site)**

NAME OF FACILITY \_\_\_\_\_

ADDRESS OF FACILITY \_\_\_\_\_

PHONE NUMBER \_\_\_\_\_

This load was received as stated by generator YES ☐ NO ☐

DISPOSAL SITE IDENTIFICATION NUMBER (if applicable) \_\_\_\_\_

DISPOSAL SITE INSPECTOR NAME \_\_\_\_\_

SIGNATURE \_\_\_\_\_ DATE \_\_\_\_\_

Client: Allied Waste Services, Inc.	Client ID: Yellowstone UFI (UFI INC #1339)
Date received: 10/29/99	Laboratory ID: 9915850
Date extracted: 11/01/99	Matrix: Soil
Date analyzed: 11/01/99-11/03/99	Contractor: 11418

## ANALYTICAL RESULTS

PARAMETER	RESULTS
TPH OQA-QAM-025-10/91	<10 mg/kg
Percent Moisture <sup>1*</sup>	20.00 %
Flash Point <sup>3*</sup>	>140° F
PCB's Scan <sup>4*</sup>	<80 ug/kg
Reactivity As: <sup>6*</sup>	cn: <0.1 mg/kg s: <2.0 mg/kg
pH <sup>5*</sup>	6.80 units

<sup>1\*</sup>Method: EPA SW846, 1010

<sup>3\*</sup>Method: EPA SW846, 9040

<sup>4\*</sup>Method: EPA SW846 8082

<sup>5\*</sup>Method: EPA SW846, 9040

<sup>6\*</sup>Method: EPA SW846 Chapter 7 Sect. 7.3.3.2  
EPA SW846, Chapter 7 Sect 7.3.4.2



*LG. B.*

Laboratory Director


56 TOLEDO STREET • FARMINGDALE, NEW YORK 11735 • (516) 454-6100 • FAX: (516) 454-8027

Client: Allied Waste Services, Inc.	Client ID: Yellowstone UFI (UFI INC #1339)
Date received: 10/29/99	Laboratory ID: 9915850
Date extracted: 11/02/99	Matrix: Soil
Date analyzed: 11/02/99	Contractor: 11418

### TCLP METALS ANALYSIS

PARAMETER	REGULATORY LIMIT	RESULTS mg/L
SILVER, Ag	5.00 PPM	<0.05
BARIUM, Ba	100.00 PPM	<1.00
CADMIUM, Cd	1.00 PPM	<0.05
SELENIUM, Se	1.00 PPM	<0.05
LEAD, Pb	5.00 PPM	0.183
MERCURY, Hg	0.20 PPM	<0.020
ARSENIC, As	5.00 PPM	<0.05
CHROMIUM, Cr	5.00 PPM	<0.05
NICKEL, Ni	N/A	<0.05
COPPER, Cu	N/A	<0.05
ZINC, Zn	N/A	0.166

Method: SW846, 1311 extraction TCLP, 6010/7471 analysis



*John Ber*

Laboratory Director

56 TOLEDO STREET • FARMINGDALE, NEW YORK 11735 • (516) 454-6100 • FAX: (516) 454-8027



Client: Allied Waste Services, Inc.	Client ID: Yellowstone UFI (UFI INC #1339)
Date received: 10/29/99	Laboratory ID: 9915850
Date extracted: NA	Matrix: Soil
Date analyzed: 10/29-11/01/99	Contractor: 11418

### EPA METHOD 8260

Parameter	CAS No.	Results ug/kg
1,2-DICHLOROPROPANE	78-87-5	<25
1,3-DICHLOROPROPANE	142-28-9	<25
2,2-DICHLOROPROPANE	594-20-7	<25
1,1-DICHLOROPROPENE	563-58-6	<25
ETHYLBENZENE	100-41-4	<25
HEXACHLOROBUTADIENE	87-68-3	<25
ISOPROPYLBENZENE	98-82-8	380
p-ISOPROPYLTOLUENE	99-87-6	2,200
METHYLENE CHLORIDE	75-09-2	<25
NAPHTHALENE	91-20-3	470
n-PROPYLBENZENE	103-65-1	57
STYRENE	100-42-5	<25
1,1,1,2-TETRACHLOROETHANE	630-20-6	<25
1,1,1,2-TETRACHLOROETHANE	79-34-5	<25
TETRACHLOROETHENE	127-18-4	<25
TOLUENE	108-88-3	<25
1,2,3-TRICHLOROBENZENE	87-61-6	<25
1,2,4-TRICHLOROBENZENE	120-82-1	<25
1,1,1-TRICHLOROETHANE	71-55-6	<25
1,1,2-TRICHLOROETHANE	79-00-5	<25
TRICHLOROETHENE	79-01-6	<25
TRICHLOROFLUOROMETHANE	75-69-4	<25
1,2,3-TRICHLOROPROPANE	96-18-4	<25
1,3,5-TRIMETHYLBENZENE	108-67-8	7,700
1,2,4-TRIMETHYLBENZENE	95-63-6	95
VINYL CHLORIDE	75-01-4	<25
ACETONE	62-64-1	<25
CARBON DISULFIDE	75-15-0	<25
2-BUTANONE	78-93-3	<25
VINYL ACETATE	108-05-4	<25
4-METHYL-2-PENTANONE	108-10-1	<25
2-HEXANONE	591-78-6	<25
XYLENES (TOTAL)	1330-20-7	9,000

Raised MDL due to elevated target analytes.



*[Signature]*


Laboratory Director

56 TOLEDO STREET • FARMINGDALE, NEW YORK 11735 • (516) 454-6100 • FAX: (516) 454-8027

Client: Allied Waste Services, Inc.	Client ID: Yellowstone UFI (UFI INC #1339)
Date received: 10/29/99	Laboratory ID: 9915850
Date extracted: NA	Matrix: Soil
Date analyzed: 10/29-11/01/99	Contractor: 11418

### EPA METHOD 8260

Parameter	CAS No.	Results ug/kg
BENZENE	71-43-2	<25
BROMOBENZENE	108-86-1	<25
BROMOCHLOROMETHANE	74-97-5	<25
BROMODICHLOROMETHANE	75-27-4	<25
BROMOFORM	75-25-2	<25
BROMOMETHANE	74-83-9	<25
n-BUTYLBENZENE	104-51-8	<25
sec-BUTYLBENZENE	135-98-8	<25
tert-BUTYLBENZENE	98-06-8	<25
CARBON TETRACHLORIDE	56-23-5	<25
CHLOROBENZENE	108-90-7	<25
CHLORODIBROMOMETHANE	124-48-1	<25
CHLOROETHANE	75-00-3	<25
CHLOROFORM	67-66-3	<25
CHLOROMETHANE	74-87-3	<25
2-CHLOROTOLUENE	95-49-8	<25
4-CHLOROTOLUENE	106-43-4	<25
1,2-DIBROMO-3-CHLOROPROPANE	96-12-8	<25
1,2-DIBROMOETHANE	106-93-4	<25
DIBROMOMETHANE	74-95-3	<25
1,2-DICHLOROBENZENE	95-50-1	76
1,3-DICHLOROBENZENE	541-73-1	<25
1,4-DICHLOROBENZENE	106-46-7	<25
DICHLORODIFLUOROMETHANE	75-71-8	<25
1,1-DICHLOROETHANE	75-34-3	<25
1,2-DICHLOROETHANE	107-06-2	<25
1,1-DICHLOROETHENE	75-35-4	<25
cis-1,2-DICHLOROETHENE	156-59-2	<25
trans-1,2-DICHLOROETHENE	156-60-5	<25



*[Signature]*

Laboratory Director

66 TOLEDO STREET • FARMINGDALE, NEW YORK 11735 • (516) 454-6100 • FAX: (516) 454-8027

# MATERIAL SAFETY DATA SHEET

VENDOR'S NAME  L C P CHEMICALS NY INC P O BOX 98 SOLVAY NY 13209	BETHLEHEM STEEL CORPORATION AND SUBSIDIARIES PURCHASE ORDER NO. 500-904-9763-A COMMODITY CHEMS	REQUISITION NO. 417-2296-A
--	--	-------------------------------

LCP CHEMICALS, N.Y. INC.		SECTION I
MANUFACTURER'S NAME LCP CHEMICALS, N.Y., INC.		EMERGENCY TELEPHONE NO. 315-487-4700
ADDRESS (Number, Street, City, State, and ZIP Code) P. O. BOX 98 SOLVAY, NEW YORK 13209		
CHEMICAL NAME AND SYNONYMS SODIUM HYDROXIDE	TRADE NAME AND SYNONYMS CAUSTIC SODA	CAS# 1310-73-2
CHEMICAL FAMILY STRONG ALKALI	FORMULA NaOH	
HAZARDOUS MATERIALS DESCRIPTION AND PROPER SHIPPING NAME (49 CFR 172.101) CAUSTIC SODA (SODIUM HYDROXIDE)		HAZARD CLASS (49 CFR 172.101) CORROSIVE

SECTION II—INGREDIENTS				
HAZARDOUS INGREDIENTS	%	TLV (Units)	OTHER INGREDIENTS	%
SODIUM HYDROXIDE	50		WATER	

SECTION III—PHYSICAL DATA			
BOILING POINT (°F.)	140-142°	SPECIFIC GRAVITY (H <sub>2</sub> O=1)	1.521 1.541
VAPOR PRESSURE (mmHg.)		PERCENT VOLATILE BY VOLUME (%)	
VAPOR DENSITY (AIR=1)		EVAPORATION RATE (.....=1)	
SOLUBILITY IN WATER	See Solubility		
APPEARANCE AND ODOR	NO ODOR	VISCOSE LIQUOR AT ROOM TEMPERATURE	

SECTION IV—FIRE AND EXPLOSION HAZARD DATA			
FLASH POINT (Method Used)	N.A.	FLAMMABLE LIMITS	
EXTINGUISHING MEDIA	N.A.		
SPECIAL FIRE FIGHTING PROCEDURES	N.A.		
UNUSUAL FIRE AND EXPLOSION HAZARDS			
IGNITION OF HYDRODGE EVOLVED FROM PRODUCT			
REACTION WITH METALS LISTED UNDER "STABILITY"			

## EFFECTS OF OVEREXPOSURE

Caustic soda is a strong alkali in contact with skin and eyes-produces severe burns. It also destroys wool and leather. It is very active with aluminum, tin, lead, zinc and alloys containing these metals releasing hydrogen.

## EMERGENCY AND FIRST AID PROCEDURES

1. Avoid contact with body and clothing-do not swallow. 2. Wear goggles (not contact lenses) 3. Wear rubber gloves, shoes and apron to fit snugly about the neck and wrists (do not wear wool) Flush contacted areas immediately with water.

## SECTION VI—REACTIVITY DATA

STABILITY	UNSTABLE		CONDITIONS TO AVOID
	STABLE	X	
INCOMPATIBILITY (Materials to avoid) Aluminum, tin, lead, zinc, wool, H <sub>2</sub> O <sub>2</sub>			
HAZARDOUS DECOMPOSITION PRODUCTS HYDROGEN			
HAZARDOUS POLYMERIZATION	MAY OCCUR		CONDITIONS TO AVOID
	WILL NOT OCCUR	X	

## SECTION VII—SPILL OR LEAK PROCEDURES

## STEPS TO BE TAKEN IN CASE MATERIAL IS RELEASED OR SPILLED

Avoid contact, soak up spillage with an approved absorbant (expanded clay), shovel into drums for disposal or neutralize and flush away where local regulations permit.

## WASTE DISPOSAL METHOD

## SECTION VIII—SPECIAL PROTECTION INFORMATION

## RESPIRATORY PROTECTION (Specify type)

Approved mist-type respirator

VENTILATION	LOCAL EXHAUST	SPECIAL
	MECHANICAL (General)	OTHER
PROTECTIVE GLOVES Rubber or neoprene		EYE PROTECTION Splash-type goggles
OTHER PROTECTIVE EQUIPMENT		

## SECTION IX—SPECIAL PRECAUTIONS

## PRECAUTIONS TO BE TAKEN IN HANDLING AND STORING

Use only trained personnel, wear personal protective gear. Provide shower and eye bath.

## CAUTIONARY LABELING

Placarded corrosive per 172.401 - I.C.C. 172.442 B.O.E. 6000;

## HSE PRECAUTIONS

Have technical data available relating to safety and medical management in handling caustic soda.

ENDORSE TO SIGN BELOW:

SIGNATURE

TITLE

DATE



## PRODUCT SAFETY DATA SHEET

## SODIUM METABISULFITE

## A. GENERAL INFORMATION

TRADE NAME (COMMON NAME) SODIUM METABISULFITE (anhydrous sodium bisulfite, ABS, sodium pyrosulfite)		<input checked="" type="checkbox"/> C.A.S. No.	<input type="checkbox"/> GENERAL PRODUCT CODE 7681-57-4
CHEMICAL NAME AND/OR SYNONYM Sodium Metabisulfite			
FORMULA $\text{Na}_2\text{S}_2\text{O}_5$		MOLECULAR WEIGHT 190.11	
ADDRESS (No., STREET, CITY, STATE AND ZIP CODE) General Chemical Corporation 90 E. Halsey Road Parsippany, NJ 07054-0389			
CONTACT Manager, Product Safety	PHONE NUMBER (201) 515-1840	LAST ISSUE DATE May, 1988	CURRENT ISSUE DATE May, 1992

## B. FIRST AID MEASURES

EMERGENCY PHONE NUMBER (800) 631-8050
<p><b>EYES:</b> Immediately flush with plenty of water, for at least 15 minutes. Get medical attention.</p> <p><b>SKIN:</b> Immediately wash with plenty of soap and water. Remove contaminated clothing and wash before reuse.</p> <p><b>INHALATION:</b> Remove to fresh air. Get immediate medical attention if signs of suffocation, irritation or other symptoms develop.</p> <p><b>INGESTION:</b> Give plenty of water or milk to drink. If conscious, induce vomiting by touching finger to back of throat. Get immediate medical attention. Never give anything by mouth to an unconscious person.</p>

## C. HAZARDS INFORMATION

## HEALTH

<b>INHALATION</b> Contact with acids, water and/or ice, releases sulfur dioxide gas which may be harmful or deadly if inhaled. May cause severe or deadly allergic reactions in some asthmatics and sulfite sensitive individuals. Inhalation of dust or mist can irritate the respiratory tract. Possible signs and symptoms of allergic reactions include bronchoconstriction, sweating, flushing, hives, rapid heart rate, decreased blood pressure and anaphylaxis.	
<b>INGESTION</b> May irritate gastrointestinal tract. Very large doses cause death, violent colic, diarrhea and depression. Reference (b). May cause severe or deadly allergic reaction in some asthmatics and sulfite sensitive individuals.	
<b>SKIN</b> Repeated or prolonged contact with dust may cause irritation. Contact with solution will irritate. See pH, Section F.	
<b>EYES</b> Dust or mist may irritate or burn eyes. Solutions will irritate or burn. See pH, Section F.	
<b>PERMISSIBLE CONCENTRATION: AIR</b> (SEE SECTION J) ACGIH/TLV: 5 mg/M <sup>3</sup> OSHA/TWA: 5 mg/M <sup>3</sup>	<b>BIOLOGICAL</b> None established.
<b>UNUSUAL CHRONIC TOXICITY</b> Medical conditions aggravated by exposure: May cause severe or deadly allergic reactions if inhaled or in some asthmatics and sulfite sensitive individuals. See hazard information for inhalation.	

**C. HAZARDS (Cont.)**

22

**FIRE AND EXPLOSION**

FLASH POINT	Not Flammable °C	AUTO IGNITION TEMPERATURE	°C	FLAMMABLE LIMITS IN AIR (% BY VOL.)
<input type="checkbox"/> OPEN CUP <input type="checkbox"/> CLOSED CUP		Not applicable		LOWER — Not applicable UPPER — Not applicable

**UNUSUAL FIRE AND EXPLOSION HAZARDS**

See Hazardous Decomposition Products, Section G.

**D. PRECAUTIONS/PROCEDURES****FIRE EXTINGUISHING AGENTS RECOMMENDED**

Not applicable.

**FIRE EXTINGUISHING AGENTS TO AVOID**

Not applicable.

**SPECIAL FIRE FIGHTING PRECAUTIONS**

Wear NIOSH-approved self-contained breathing apparatus.

**VENTILATION**

Local exhaust if dusty or misty condition prevails. The TLV may be exceeded without visual warning. Do not use in unventilated spaces, e.g., the holds of fishing boats, walk-in coolers or confined spaces.

**NORMAL HANDLING**

Avoid contact with skin, eyes, clothing. Avoid breathing dust or mist. Use normal personal hygiene and housekeeping. Keep away from water, ice, acids, or heat.

**STORAGE**

Cool, dry, well-ventilated space away from water, ice, acids and oxidizing agents. (Dry to avoid tendency of product to cake.) Releases sulfur dioxide gas slowly at ambient temperatures — (see odor, Section F.)

**SPILL OR LEAK (ALWAYS WEAR PERSONAL PROTECTIVE EQUIPMENT — SECTION E)**

Promptly sweep up with minimum dusting and shovel into an empty container and close. Cautiously spray residue with plenty of water. Provide ventilation to clear sulfur dioxide fumes which may be generated as a result of water contact. See Hazards Information (Section C) for information on the hazards of this product when mixed with water.

**SPECIAL PRECAUTIONS/PROCEDURES/LABEL INSTRUCTIONS****SIGNAL WORD - WARNING!**

Avoid contact with water, ice, acid, and oxidizers. Use of this product in confined spaces may cause suffocation leading to death.

**E. PERSONAL PROTECTIVE EQUIPMENT****RESPIRATORY PROTECTION**

Where required, use a NIOSH-approved respirator for dust, mist, and/or sulfur dioxide gas, as conditions indicate. Some exposures may require NIOSH-approved self-contained breathing apparatus or supplied-air respirator.

**EYES AND FACE**

Wear hard hat (or other head covering) and chemical safety goggles. Do not wear contact lenses.

**HANDS, ARMS, AND BODY**

For handling dry material, wear cotton gloves and full work-clothing, including long-sleeved shirt and trousers. When handling solutions and there is prolonged or repeated contact, wear impervious gloves, clothing and boots.

**OTHER CLOTHING AND EQUIPMENT**

Eye-wash/safety shower facility.

**F. PHYSICAL DATA**

MATERIAL IS (AT NORMAL CONDITIONS): <input type="checkbox"/> LIQUID <input checked="" type="checkbox"/> SOLID <input type="checkbox"/> GAS <input type="checkbox"/> _____		APPEARANCE AND ODOR Fine, white granular product. Pungent sulfur dioxide gas odor.	
BOILING POINT _____ °C MELTING POINT _____ °C Decomposes above 150 °C		SPECIFIC GRAVITY (H <sub>2</sub> O = 1) 1.48	VAPOR DENSITY (AIR = 1) Not applicable.
SOLUBILITY IN WATER (% by Weight) 39% at 16 °C		pH 1% Solution, pH = 4.3 (approx.)	VAPOR PRESSURE (mm Hg at 20 °C) <input type="checkbox"/> (PSIG) <input type="checkbox"/> Not applicable.
EVAPORATION RATE (Butyl Acetate = 1) <input type="checkbox"/> (Ether = 1) <input type="checkbox"/> Not applicable.		% VOLATILES BY VOLUME (At 20 °C) Not applicable.	

**G. REACTIVITY DATA**

STABILITY <input type="checkbox"/> UNSTABLE <input checked="" type="checkbox"/> STABLE		CONDITIONS TO AVOID Temperatures above 150 °C cause evolution of toxic and corrosive gas (sulfur dioxide).
INCOMPATIBILITY (MATERIALS TO AVOID) Oxidizers may cause strong exothermic reactions. Acids, water and ice yield sulfur dioxide gas, which is toxic, corrosive, and potentially deadly. Water and/or ice speeds the production of sulfur dioxide gas.		
HAZARDOUS DECOMPOSITION PRODUCTS Sulfur dioxide gas; see above comments. Sodium sulfide residue: flammable, dangerous fire risk, strong irritant to skin and tissue, incompatible with acids.		
HAZARDOUS POLYMERIZATION <input type="checkbox"/> MAY OCCUR <input checked="" type="checkbox"/> WILL NOT OCCUR		CONDITIONS TO AVOID Not applicable.

**H. HAZARDOUS INGREDIENTS (Mixtures Only)**

MATERIAL OR COMPONENT / C.A.S. #	WT. %	HAZARD DATA (SEE SECT. J)
Not Applicable		

2.4

**ENVIRONMENTAL**

GRADABILITY/AQUATIC TOXICITY		OCTANOL/WATER PARTITION COEFFICIENT N.D.	
Aquatic Toxicity: 20 ppm/24, 48, & 96 hr/mosquito fish/TL <sub>m</sub> /fresh water — Reference (b) converting bisulfite figure to metabisulfite basis).			
HAZARDOUS SUBSTANCES? (EPCRA SECTION 311)	<input checked="" type="checkbox"/> YES <input type="checkbox"/> NO	IF SO, REPORTABLE QUANTITY: 5000 # (As Sodium Bisulfite)	40 CFR 116-117
WASTE DISPOSAL METHODS (DISPOSER MUST COMPLY WITH FEDERAL, STATE AND LOCAL DISPOSAL OR DISCHARGE LAWS)			
Neutralize with alkali and flush to sewer with plenty of water [see Hazards Information (Section C) for information on the hazards of this product when mixed with water] if permitted by applicable disposal regulations. Good ventilation is required during neutralization because of the release of SO <sub>2</sub> gas. Oxidation to sodium sulfite solution is required prior to disposal. This may be done by adding a slight excess of dilute hydrogen peroxide carefully and stirring. Neutralized or oxidized waste may have to be disposed of by an approved contractor.			
HAZARDOUS WASTE STATUS OF UNUSED MATERIAL IF DISCARDED Not a "hazardous waste".		HAZARDOUS WASTE NUMBER: (IF APPLICABLE)	40 CFR 261

**REFERENCES**

ADMISSIBLE CONCENTRATION REFERENCES		
1) "Threshold Limit Values for Chemical Substances..." ACGIH, 1991-92.		
REGULATORY STANDARDS	D.O.T. CLASSIFICATION: ORM-B	49 CFR 173
FDA regulations apply to use food and NF grades (21 CFR). Food use in meats or in food recognized as a source of vitamin B1 is prohibited (21 CFR 132.3766).		DOT ID NO.: NA 2693
LITERATURE		
1) ACGIH, Documentation of the Threshold Limit Values, 4th ED., 1981, Am. Conf. of Governmental Industrial Hygienists, Cincinnati 45202 — a review for this material with 4 references.		
2) Coast Guard CHRIS system form covering Sodium Bisulfite and Metabisulfite, "SBS", October 1978.		

**ADDITIONAL INFORMATION**

This product is not for food or drug use unless material is labeled "food grade" or "NF grade," as applicable.	
For food grade product, the following applies:	
1) Effective August 8, 1987, the F.D.A. has banned the use of "Sulfiting Agents" or "Sulfites" on fruits and vegetables intended to be served raw or sold raw to consumers.	
2) Effective January 9, 1987, the F.D.A. is requiring when a sulfite is present in a detectable amount in a finished food, regardless of whether it has been directly or indirectly added via one or more of the food ingredients, it must be declared on the label. The regulation defines a "detectable amount" of sulfite to be 10 ppm.	
3) Sulfiting agents or sulfites are not to be used on foods or meats recognized as source of Vitamin B1.	

PSOS FILE No. GC-3067

4



# Material Safety Data Sheet

May be used to comply with  
OSHA's Hazard Communication Standard,  
29 CFR 1910.1200. Standard must be  
consulted for specific requirements.

## U.S. Department of Labor

Occupational Safety and Health Administration  
(Non-Mandatory Form)  
Form Approved  
OMB No. 1218-0072

IDENTITY (As Used on Label and List)

**SODIUM HYPOCHLORITE**

Note: Blank spaces are not permitted. If any item is not applicable, or no information is available, the space must be marked to indicate that.

### Section I

Manufacturer's Name

H. KREVIT & CO. INC.

Address (Number, Street, City, State, and ZIP Code)

73 Welton Street

New Haven, Ct. 06511

Emergency Telephone Number

(203)772-3350

Telephone Number for Information

(203)772-3350

Date Prepared

May 1982

Signature of Preparer (optional)

### Section II — Hazardous Ingredients/Identity Information

Hazardous Components (Specific Chemical Identity, Common Name(s))

OSHA PEL

ACGIH TLV

Other Limits  
Recommended

% (optional)

Sodium hypochlorite is manufactured only in solution form. Household bleach contains not more than 7% available chlorine (=6.67 wt % NaOCl) with about 0.3 to 0.5% excess NaOH for stability control. Industrial bleach contains from 7%-15% available chlorine (6.67-13.06 weight % NaOCl) with about 0.05 to 0.85% excess NaOH for stability control.

### Section III — Physical/Chemical Characteristics

Boiling Point

110° for 15% NaOCl

Specific Gravity (H<sub>2</sub>O = 1)

50gpl. 1.08 (H<sub>2</sub>O=1) 100gpl. 1.14 140gpl. 1.21

Vapor Pressure (mm Hg.)

v.p. of water plus decomposition product v.p. NA

Melting Point

Vapor Density (Air = 1)

NA

Evaporation Rate

(Butyl Acetate = 1) NA

Solubility in Water

Complete pH approximately 12

Appearance and Odor

Color-Light Yellow-Green, Odor-Pungent like chlorine

### Section IV — Fire and Explosion Hazard Data

Flash Point (Method Used)

Nonflammable

Flammable Limits

NA

LEL

UEL

Extinguishing Media

NA

Special Fire Fighting Procedures

Avoid fumes from spilled or exposed liquid, dilute copiously, ventilate, and be prepared to use respiratory protection if needed. Acid contamination will produce very irritating fumes similar to chlorine gas.

Unusual Fire and Explosion Hazards Bleach decomposes when heated; decomposition products may cause containers to rupture or explode. Vigorous reaction possible with organic materials or oxidizing agents; may result in a fire.

Reproduce locally)

OSHA 174, Sept. 1985

Section V — Reactivity Data

a. reactivity	Unstable	X	Conditions to Avoid Stability decreases with concentration, heat, light exposure, decrease in pH, and contamination with heavy metals, such as, nickel, cobalt, copper, and iron.
	Stable		
Compatibility (Materials to Avoid) Avoid contamination with heavy metals (act as catalysts), reducing agent organics, ether, ammonia, acids.			
Hazardous Decomposition or Byproducts Hypochlorous acid (HOCl), chlorine, hydrochloric acid. Composition depends on temperature and decrease in pH. Additional decomposition products, which depend upon pH, are sodium chloride, sodium chlorate and oxygen.			
b. decomposition	May Occur		Conditions to Avoid temperature and time, are sodium chloride, sodium chlorate and oxygen.
	Will Not Occur		

Section VI — Health Hazard Data

1. route(s) of entry:	Inhalation?	Yes	Skin?	Yes	Ingestion?	Yes
2. Hazards (Acute and Chronic)						
Irritating effects increase with strength of solution and time of exposure. Constant irritant to eyes, throat.						
3. Toxicity: NA NTP? IARC Monographs? OSHA Regulated?						
4. Signs and Symptoms of Exposure Irritant, reddening of skin, skin damage. Severe irritation. Causes irritation of membranes of the mouth, throat, and stomach pain and possible ulceration. LD <sub>50</sub> (rat, rat) for 5.25% NaOCl is approximately 13g/kg body weight and for 12.5% NaOCl is approx. 5g/kg body weight.						
5. Conditions Aggravated by Exposure Unknown						

Emergency and First Aid Procedures

1. Eyes: Flush with water for at least 15 minutes. Consult an eye specialist immediately.

2. Ingestion: Move person to fresh air. If accidentally swallowed, drink water, milk, and obtain medical attention. DO NOT USE BAKING SODA OR ACIDIC ANTIDOTES.

3. Skin: Be Taken in Case Material is Released or Spilled Wash with water to dilute as much as possible, avoid heat and contamination with acid materials.

4. Do not use combustible materials such as sawdust to absorb hypochlorite.

Disposal Method

1. Mix with chemicals listed below, such as bisulfites or ferrous salt solutions, some heat will be released. Keep on alkaline side and dilute with copious quantities of water. Main end product is salt water. (NaCl)

Precautions to Be Taken in Handling and Storing

1. Store in vented, closed, clean, non-corrosive container in a cool, dry location, away from direct light and not adjacent to chemicals which may react with the bleach if spillage occurs. If spilled, must comply with DOT, etc. shipping regulations. If closed containers become heated, the containers should be vented to release decomposition products (mainly oxygen under normal decomposition). Do not mix or contaminate with ammonia, hydrocarbons, acids, alcohols, ethers.

2. Use NIOSH approved respirator with acid type canister. Use goggles when dispensing solution strong household bleach (7%). Use rubber or plastic gloves. Use rubber apron. Use rubber protective shoes.

Section VIII — Control Measures

Respiratory Protection (Specify Type) Use NIOSH approved respirator with acid type canister.			
a. local exhaust	Local Exhaust	Special	
	Mechanical (General)	Other	
b. gloves	Rubber or vinyl	Eye Protection	Goggles
Protective Clothing or Equipment Use rubber apron and rubber protective shoes.			
Hygienic Practices NA			

MSDS NUMBER ▶ 6001 (REV. 11/85)

PAGE 1 OF 4

SECTION I		NAME	
PRODUCT ▶	Ammonium Silicofluoride <i>Sour</i>		
CHEMICAL/ SYNONYMS ▶	Ammonium Hexafluorosilicate		
CHEMICAL FAMILY ▶	Inorganic Fluoride		
FORMULA - $(\text{NH}_4)_2 \text{SiF}_6$		C. A. S. NUMBER ▶ 16919-19-0	

24 HOUR EMERGENCY ASSISTANCE				
CHEMTREC 800-424-9300		<div style="display: flex; align-items: center; justify-content: center;"> <div style="margin-right: 5px;">+</div> <div style="margin-right: 5px;">HEALTH</div> <div style="margin-right: 5px;">NR<sup>2</sup></div> </div> <div style="display: flex; align-items: center; justify-content: center;"> <div style="margin-right: 5px;">FIRE</div> <div style="margin-right: 5px;">NR<sup>2</sup></div> </div> <div style="display: flex; align-items: center; justify-content: center;"> <div style="margin-right: 5px;">REACTIVITY</div> <div style="margin-right: 5px;">NR<sup>2</sup></div> </div>	NFPA HAZARD RATING <sup>1</sup>	
LEAST 0 SLIGHT 1 MODERATE 2 HIGH 3 EXTREME 4				

SECTION II	PERSONAL PROTECTION INFORMATION
<b>RESPIRATORY PROTECTION</b> 12.5mg/m <sup>3</sup> or less: A single-use dust respirator. 25mg/m <sup>3</sup> or less: Any dust respirator (except single-use or ¼ mask respirator), any supplied air respirator or self-contained breathing apparatus. All respirators should be NIOSH/MSHA approved.	
<b>ENGINEERING CONTROLS</b> Adequate ventilation to maintain fluoride concentrations below applicable standards, when possible.	
<b>SKIN PROTECTION</b> Employees should be required to use personal protective equipment and protective clothing necessary to prevent repeated or prolonged contact.	
<b>EYE PROTECTION</b> Employees should be required to wear splash-proof goggles where there is a splash hazard.	
<b>OTHER PROTECTIVE EQUIPMENT</b> Impervious clothing, gloves, face shield (eight inch minimum) should be worn where splash or mist containing fluoride may occur.	

SECTION III	HEALTH INFORMATION
OSHA Permissible Exposure Limit (PEL) <sup>3</sup> 25mg/m <sup>3</sup>	ACGIH Threshold Limit Value (TLV) <sup>3</sup> 25mg/m <sup>3</sup>
LISTED IN: IARC Monographs NO NTP List NO	
OSHA HAZARD CLASSIFICATION Toxic	PRIMARY ROUTE(S) OF ENTRY Inhalation
<b>SYMPTOMS OF OVEREXPOSURE<sup>4</sup></b> <b>ACUTE:</b> Fluoride dust may cause irritation to eyes and respiratory tract. Swallowing fluoride dust may cause vomiting, abdominal pain, diarrhea, shortness of breath, difficulty in speaking, thirst, weakness of pulse, disturbed color vision, muscular weakness, convulsions, loss of consciousness and death. Kidney injury and bleeding from injury may occur.  <b>CHRONIC:</b> Repeated exposure above the PEL or TLV to fluoride dust may cause excessive calcification of ligaments of the ribs, pelvis and spinal column. Stiffness and limitation of motion may result. Repeated or prolonged exposure to the skin may cause skin rash.	
<b>AGGRAVATED MEDICAL CONDITION</b> Preexisting respiratory disease including asthma and emphysema.	
<b>TOXIC DATA</b> LD <sub>50</sub> : 100 mg/kg (Oral-rat) LD <sub>50</sub> : 150 mg/kg (Oral-gpg)	

**CONTACT:**

If fluoride or liquids containing fluoride get into the eyes, wash eyes immediately with large amounts of water, lifting the lower and upper lids occasionally. If irritation is present after washing, get medical attention.

**CONTACT:**

If fluoride or liquids containing fluoride get on the skin, promptly wash the contaminated skin using soap or mild detergent and water. If fluoride or liquids containing fluoride soak through the clothing, remove the clothing promptly and wash the skin using soap or mild detergent and water. If irritation persists after washing, get medical attention.

**INHALATION:**

If a person breathes in large amounts of fluoride, move the exposed person to fresh air at once. If breathing has stopped, perform artificial respiration. Keep the affected person warm and at rest. Get medical attention as soon as possible.

**INGESTION:**

When liquids containing fluoride have been swallowed and the person is conscious, give the person large quantities of water immediately. After the water has been swallowed, induce vomiting. Get medical attention.

**ADVICE TO THE PHYSICIAN:**

Symptomatic treatment only.

**SECTION V****INGREDIENTS****COMPOSITION****%**

Ammonium Silicofluoride	98.02
Chlorides (NaCl)	Trace
Iron ( $\text{Fe}_2\text{O}_3$ )	0.002
Sulfate ( $\text{SO}_3$ )	0.003
Phosphate ( $\text{P}_2\text{O}_5$ )	0.7

**SECTION VI****PHYSICAL DATA**

BOILING POINT (°F) ▶ NA <sup>4</sup>	MELTING POINT (°F) ▶ Decomposes	VAPOR PRESSURE (mmHg) ▶ NA <sup>4</sup>
SPECIFIC GRAVITY (H <sub>2</sub> O = 1) ▶ 2.011	% VOLATILE BY VOLUME ▶ NA <sup>4</sup>	VAPOR DENSITY (AIR = 1) ▶ NA <sup>4</sup>
SOLUBILITY IN WATER ▶ 55.5%	EVAPORATION RATE (BUTYL ACETATE = 1) ▶ NA <sup>4</sup>	MOLECULAR WEIGHT ▶ 178.14
PHYSICAL STATE ▶ Solid	DENSITY ▶ Packing 73.6 lbs. per cu. ft.	pH ▶ 3.2 - 1% aqueous solution

**APPEARANCE AND ODOR**

White odorless granular crystals

STABILITY ☐ UNSTABLE ☒ STABLE HAZARDOUS POLYMERIZATION ☐ MAY OCCUR ☐ OCCUR (4)

CONDITIONS AND MATERIALS TO AVOID

Contact with strong acids may cause formation of toxic and irritating hydrogen fluoride gas.

HAZARDOUS DECOMPOSITION PRODUCTS

None

SECTION VIII FIRE AND EXPLOSION HAZARDS

FLASH POINT AND METHOD USED  
NA<sup>4</sup>

FLAMMABLE LIMITS - % VOLUME IN AIR LOWER UPPER  
NA<sup>4</sup> NA<sup>4</sup>

EXTINGUISHING MEDIA

Small Fire - Dry Chemical, CO<sub>2</sub>, Water Spray or Foam  
Large Fire - Water Spray, Fog or Foam

SPECIAL FIRE FIGHTING PROCEDURES AND PRECAUTIONS

NA<sup>4</sup>

AUTOIGNITION TEMPERATURE: \_\_\_\_\_ °C \_\_\_\_\_ °F

UNUSUAL FIRE AND EXPLOSION HAZARDS

NA<sup>4</sup>

SECTION IX STORAGE AND SPECIAL PRECAUTIONS

HANDLING AND STORING PRECAUTIONS

Wear recommended personal protective equipment (Section II) as required by nature of work. Store in original container; do not store near food or feed since appearance is similar to salt and sugar.

OTHER PRECAUTIONS

Segregate from strong acids.

## SECTION X

## TRANSPORTATION REQUIREMENTS

DEPARTMENT OF TRANSPORTATION CLASSIFICATION

REPORTABLE QUANTITY

ORM-B

No 1000 lbs.

DOT PROPER SHIPPING NAME

Ammonium Silicofluoride

UN/NA IDENTIFICATION NUMBER

UN 2854 - International Shipment Only

STANDARD TRANSPORTATION COMMODITY CODE

49 441 35

DOT HAZARD REQUIREMENTS

When shipping, comply with DOT Hazardous Materials Regulations.

## SECTION XI

## EMERGENCY ACTION - (SPILL OR LEAK)

EMERGENCY ACTION:

Keep unnecessary people away; isolate hazard area and deny entry. Avoid breathing dust and prolonged contact with skin. Wear respiratory protection and personal protective clothing as needed.

SMALL SPILLS:

With clean shovel, place material into clean dry container and cover; move containers from spill site.

LARGE SPILLS:

Use same procedures as above.

FOOTNOTES:

1. This NFPA rating applies only to short term exposure, such as might be encountered under fire or related emergency conditions.
2. Note: NR means Not Related.
3. As Fluoride.
4. Note: NA means Not Applicable.
5. Symptoms of overexposure are based on generic fluoride dust information not available on sodium silicofluoride per se.

**DISCLAIMER**

The information and recommendations herein are taken from data contained in independent, industry recognized references, including NIOSH, OSHA, ANSI and NFPA. Thus Agrico Chemical Company itself makes no guarantee, warranty or other representation concerning this substance, since the conditions of its use are beyond our control. Agrico Chemical Company disclaims any liability for loss or damage incurred in connection with the use of this substance.

SYMBOL NAME: SODIUM TRIPOLYPHOSPHATE

\*\*\*\*\*  
\* MATERIAL SAFETY DATA SHEET \*  
\*\*\*\*\*

SUPPLIED BY - LIDO CHEM, INC.

TELE (201-888-8000)

PARK VILLAGE OFFICE COMPLEX, 20 VILLAGE COURT, HAZLET, NJ 07730:

DSH : 7758-29-4

UN# : -----

LABEL: NONE

## Section I - GENERAL INFORMATION

TRADE NAME : STPP

CHEMICAL FAMILY: INORGANIC, PHOSPHATE

FORMULA: Na P O

3 3 10

"FOR CHEMICAL EMERGENCY" SPILL, LEAK, FIRE, EXPOSURE OR  
ACCIDENT, CALL CHEMTREC - DAY OR NIGHT (800-424-9300)";

HAZARD RATING (H.M.I.S.)

HEALTH : 1

FIRE : 0

REACTIVITY: 0

SPECIAL : F

HAZARD RATING SCALE

0 = MINIMAL 3 = SERIOUS

1 = SLIGHT 4 = SEVERE

2 = MODERATE

DATE PREPARED: 07/15/87

## Section II - HAZARD INGREDIENTS/IDENTITY

HAZARDOUS COMPONENT(S)

USHA

ACGIH

OTHER EXPOSURE

CHEMICAL & COMMON NAME(S)

PEL

TLV

LIMITS:

## Section III - PHYSICAL & CHEMICAL CHARACTERISTICS

MELTING POINT: NA

BOILING POINT: 622 deg C

SPECIFIC GRAVITY: light 0.5/heavy 1.0

SOLUBILITY IN WATER: .56gr/1000 ml at 20 deg C

APPEARANCE AND ODOR: odorless, white granular or powder

VAPOR PRESSURE (mm Hg): non-volatile

VAPOR DENSITY (AIR=1): non-volatile

REACTIVITY IN WATER: NA

REMARKS:

## Section IV - FIRE & EXPLOSION DATA

FLASH POINT: non flammable

FLAMMABLE LIMITS: NA

IGNITION TEMPERATURE: NA

EXTINGUISHING MEDIA: NA

METHODS USED: NA

LEL:

UEL:

SPECIAL FIRE FIGHTING PROCEDURES: none

USUAL FIRE AND EXPLOSION HAZARDS: no fire or explosion risk

CONDITIONS TO AVOID: none

INCOMPATIBILITY, MATERIALS TO AVOID: none

HAZARDOUS POLYMERIZATION

MAY OCCUR:

WILL NOT OCCUR: xxx

CONDITIONS TO AVOID:

## Section VI - HEALTH HAZARDS

CHEMICAL LISTED AS CARCINOGEN OR POTENTIAL CARCINOGEN

IARC: YES: NO: xxx NATIONAL TOXICOLOGY PROGRAM YES: NO: xxx  
A.R.C. MONOGRAPHS YES: NO: xxxEFFECTS & SYMPTOMS OF EXPOSURE: dust may cause skin or eye discomfort.  
ingestion will cause Catarrhis

EMERGENCY FIRST AID PROCEDURES: see a physician

EYES: wash thoroughly with water

SKIN: wash thoroughly with water

INHALATION: move to fresh air

INGESTION: have victim drink water or milk and induce vomiting. If unconscious,  
keep warm and summon medical help.

ADDITIONAL INFORMATION:

## Section VII - SPECIAL PRECAUTIONS &amp; SPILL/LEAK PROCEDURES

HANDLING &amp; STORAGE: keep in cool, dry area.

STEPS TO BE TAKEN IN CASE MATERIAL IS RELEASED OR SPILLED: sweep up into  
stable disposal drum. flush area with water.

SPECIAL DISPOSAL METHODS (Consult federal, state, and local regulations)



RESPIRATORY PROTECTION: Use NIOSH/MSHA approved respiratory protection and chemical goggles, if airborne dust is expected.

## VENTILATION:

LOCAL EXHAUST: yes

MECHANICAL:

SPECIAL :

OTHER :

IMPERMEABLE GLOVES: rubber or canvas

EYE PROTECTION : goggles

OTHER PROTECTIVE CLOTHING/EQUIPMENT: suitable clothing to prevent contact with skin.

SAFETY/HYGIENIC PRACTICES: storage areas should be kept clean and dry

## SECTION IX - TRANSPORTATION DATA

PROPER SHIPPING NAME: SODIUM TRIPOLYPHOSPHATE

RQ: -----

HAZARD CLASS : NOT REQUIRED

UN: -----

SPECIAL REQUIREMENT : NONE

CAS: 7758-29-4

PLACARD : NONE

The information, recommendations, and suggestions contained herein regarding this product are based on data obtained from the manufacturer and/or recognized technical sources. However LIDICHEM, INC. makes no warranty, express or implied as to its accuracy or completeness, and none is made as to the use of this product by others which is beyond our control. It is the users responsibility to determine the safety, toxicity and suitability for his own application and use, handling and disposal of the product. The information in this MSDS relates only to the product designated herein and does not relate to its use in combination, mixture, process or otherwise with any other material.

6 08/

# DUPONT

## MATERIAL SAFETY DATA SHEET

### IDENTIFICATION

NAME  
Sulfuric Acid, 77 to 100%

GRADE  
60° Tech, 66° Tech.,  
1.835 Electrolyte, 98% Tech.,  
99% Tech., 100% Tech.

CAS REGISTRY NO.  
7664-93-9

CAS NAME  
Sulfuric Acid

I.D. NOS./CODES  
NIOSH Registry No.: WS5600000

MANUFACTURER/DISTRIBUTOR  
E. I. du Pont de Nemours & Co. (Inc.)

ADDRESS  
Wilmington, DE 19898

INDEPENDENT CHEMICAL  
79-51 COOPER AVENUE  
GLENDALE, NY 11548

CHEMICAL FAMILY  
Mineral Acid

FORMULA  
 $H_2SO_4$

TSCA INVENTORY STATUS  
Reported/Included

SARA/TITLE III STATUS  
See ADDITIONAL INFORMATION and  
HAZARDOUS COMPONENTS sections

PRODUCT INFORMATION PHONE  
(800) 441-9442

MEDICAL EMERGENCY PHONE  
(800) 441-3637

TRANSPORTATION EMERGENCY PHONE  
CHEMTREC (800) 424-9300

### PHYSICAL DATA

BOILING POINT, 760 mmHg  
193°C to 327°C (380°F to 621°F)  
See page 2 for specific grades

SPECIFIC GRAVITY  
1.70 to 1.85  
See page 2

VAPOR DENSITY  
3.4

pH INFORMATION  
<1

FORM  
Liquid

COLOR  
Colorless to light gray

MELTING POINT  
-35°C to 11°C (-31°F to 51°F)  
See page 2

VAPOR PRESSURE  
<0.3 mmHg at 25°C (77°F)  
<0.6 mmHg at 38°C (100°F)

SOLUBILITY IN WATER  
100%

EVAPORATION RATE (Butyl Acetate = 1)  
<1

APPEARANCE  
Oily; clear to turbid

ODOR  
Odorless

H-10925 Date: 10/88

6) 08/

# DUPONT

## IDENTIFICATION

### NAME

Sulfuric Acid, 77 to 100%

### GRADE

60° Tech., 66° Tech.,  
1.835 Electrolyte, 98% Tech.,  
99% Tech., 100% Tech.

### CAS REGISTRY NO.

7664-93-9

### CAS NAME

Sulfuric Acid

### I.D. NOS./CODES

NIOSH Registry No.: WS5600000

### MANUFACTURER/DISTRIBUTOR

E. I. du Pont de Nemours & Co. (Inc.)

### ADDRESS

Wilmington, DE 19898

## MATERIAL SAFETY DATA SHEET

INDEPENDENT CHEMICAL CORP  
79-51 COOPER AVENUE  
GLENDALE, NY 11545

### CHEMICAL FAMILY

Mineral Acid

### FORMULA

H<sub>2</sub>SO<sub>4</sub>

### TSCA INVENTORY STATUS

Reported/Included

### SARA/TITLE III STATUS

See ADDITIONAL INFORMATION and  
HAZARDOUS COMPONENTS sections

### PRODUCT INFORMATION PHONE

(800) 441-9442

### MEDICAL EMERGENCY PHONE

(800) 441-3637

### TRANSPORTATION EMERGENCY PHONE

CHEMTREC (800) 424-9300

## PHYSICAL DATA

### BOILING POINT, 760 mmHg

193°C to 327°C (380°F to 621°F)

See page 2 for specific grades

### SPECIFIC GRAVITY

1.70 to 1.85

See page 2

### VAPOR DENSITY

3.4

### pH INFORMATION

<1

### FORM

Liquid

### COLOR

Colorless to light gray

### MELTING POINT

-35°C to 11°C (-31°F to 51°F)

See page 2

### VAPOR PRESSURE

<0.3 mmHg at 25°C (77°F)

<0.6 mmHg at 38°C (100°F)

### SOLUBILITY IN WATER

100%

### EVAPORATION RATE (Butyl Acetate = 1)

<1

### APPEARANCE

Oily; clear to turbid

### ODOR

Odorless

H-10925 Date: 10/88

The data in this Material Safety Data Sheet relates only to the specific material designated herein and does not relate to use in combination with any other material or in any process.

(6.1)

PHYSICAL PROPERTIES (FROM PAGE 1)

Grade	Boiling Point		Melting Point		Specific Gravity
	°C	°F	°C	°F	
60° Technical	193	380	-12	10	1.706
66° Technical	279	535	-35	-31	1.835
1.835 Electrolyte	279	535	-35	-31	1.835
98% Technical	327	621	-2	29	1.844
99% Technical	310	590	4	40	1.842
100% Technical	274	526	11	51	1.839

HAZARDOUS COMPONENTS

MATERIAL(S)	CAS NO.	APPROXIMATE %	
Sulfuric Acid*	7664-93-9	60° Technical	77.7
		66° Technical	93.2
		1.835 Electrolyte	93.2
		98% Technical	98.0
		99% Technical	99.0
		100% Technical	100

\*Regulated as a Toxic Chemical under Section 313 of Title III/SARA, and 40 CFR Part 372.

NONHAZARDOUS COMPONENT

Water	7732-18-5	0-22
-------	-----------	------

HAZARDOUS REACTIVITY

INSTABILITY

Stable, but reacts violently with water and organic materials with evolution of heat.

INCOMPATIBILITY

Vigorous reactions occur with water; alkaline solutions; metals; metal powders; carbides; chlorates; fulminates; nitrates; picrates; strong oxidizing, reducing, or combustible organic materials. Hazardous gases are evolved on contact with chemicals such as cyanides, sulfides, and carbides.

DECOMPOSITION

Releases sulfur dioxide at extremely high temperatures.

POLYMERIZATION

Will not occur.

## FIRE AND EXPLOSION DATA

**FLASH POINT**  
Will not burn.

**FLAMMABLE LIMITS IN AIR, % BY VOL.**  
LOWER Not applicable.  
UPPER Not applicable.

**AUTOIGNITION TEMPERATURE**  
Not applicable.

**AUTODECOMPOSITION TEMPERATURE**  
Not available.

### **FIRE AND EXPLOSION HAZARDS**

Reacts with most metals, especially when dilute, to give flammable, potentially explosive hydrogen gas.

### **EXTINGUISHING MEDIA**

Use media as appropriate for combustibles in area. Use water spray to cool containers exposed to fire; do not get water inside containers.

### **SPECIAL FIREFIGHTING INSTRUCTIONS**

Evacuate personnel to a safe area. Keep personnel removed and upwind of fire. Generates heat upon addition of water, with possible spattering. Wear full protective clothing. Runoff from fire control may cause pollution. Neutralize runoff with lime, soda ash, etc., to prevent corrosion of metals and formation of hydrogen gas. Wear self-contained breathing apparatus (SCBA) if fumes or mists are present.

## HEALTH HAZARD INFORMATION

### **PRINCIPAL HEALTH HAZARDS (Including Significant Routes, Effects, Symptoms of Overexposure, and Medical Conditions Aggravated by Exposure)**

Causes severe burns to eyes, skin and all body tissues. Inhalation of mist may cause lung damage.

Inhalation 1-hour LC<sub>50</sub>: 347 ppm in rats  
Oral LD<sub>50</sub>: 2140 mg/kg in rats

The concentrated compound is corrosive to the skin and the eye of animals. By ingestion it is moderately toxic in animals causing corrosion of mucosal surfaces. Toxic effects described in animals from single exposures by inhalation include respiratory irritation. Animal testing indicates that this compound does not have the potential to produce carcinogenic, mutagenic, embryotoxic, or reproductive effects.

Human health effects of overexposure to the liquid by skin or eye contact may cause eye corrosion with corneal or conjunctival ulceration; or skin burns or ulceration. Ingestion of the liquid may cause severe burns to the mucous membranes of the mouth and esophagus. Repeated or prolonged contact with mists may cause eye irritation with discomfort, tearing, or blurring of vision; or skin irritation with discomfort or rash. Human health effects of overexposure by inhalation may include irritation of the upper respiratory passages or erosion of dental surfaces. Higher exposures by inhalation may lead to temporary lung irritation effects with cough, discomfort, difficulty breathing, or shortness of breath; or possibly modest initial symptoms, followed in hours by severe shortness of breath, requiring prompt medical attention.

## HEALTH HAZARD INFORMATION (cont'd)

Although two epidemiology studies did suggest a possible association between sulfuric acid exposure and respiratory tract tumors, conclusions from these studies are very limited because of significant deficiencies. In one study for example, only a small number of workers was sampled, and there was exposure to other materials including diethyl sulfate, an IARC and NTP carcinogen. In the other study there was exposure to other acids, plus the smoking histories of the workers were ignored in the development of the study conclusion. Based on the overall weight of evidence from all human and chronic animal studies, we conclude that no causal relationship between sulfuric acid exposure and respiratory tract tumors has been shown.

Individuals with preexisting diseases of the lungs may have increased susceptibility to the toxicity of excessive exposures.

### CARCINOGENICITY

Not listed as a carcinogen by IARC, NTP, OSHA, or ACGIH.

### EXPOSURE LIMITS [PEL (OSHA), TLV (ACGIH), AEL (DU PONT), ETC.]

OSHA 8-hour Time Weighted Average (TWA) and ACGIH TLV<sup>(R)</sup>-TWA are 1 mg/m<sup>3</sup> (ACGIH STEL = 3 mg/m<sup>3</sup>). The Du Pont AEL 8 and 12-hour TWA is 1 mg/m<sup>3</sup>.

### SAFETY PRECAUTIONS

Do not get in eyes, on skin, on clothing.

Avoid breathing vapor or mists.

Keep containers closed.

Do not add water to contents while in container because of violent reaction.

Wash thoroughly after handling.

### FIRST AID

In case of contact: immediately (within seconds) flush the skin or eyes with plenty of water (preferably cold water) for at least 15 minutes while removing contaminated clothing and shoes. Call a physician. Wash clothing before reuse.

While the patient is being transported to a medical facility, apply compresses of iced water. If medical treatment must be delayed, immerse the affected area in iced water. If immersion is not practical, compresses of iced water can be applied. Avoid freezing tissues.


Note to Physician: Continued washing of the affected area with cold or iced water will be helpful in removing the last traces of sulfuric acid. Creams or ointments should not be applied before or during the washing phase of the treatment.

If inhaled: Remove to fresh air immediately and have patient lie down and remain quiet. Apply artificial respiration if breathing has stopped. Give oxygen if breathing is difficult. Call a physician.

If swallowed: Do not induce vomiting. Give large quantities of water. Call a physician. Do not give carbonates. Never give anything by mouth to an unconscious person.

## MATERIAL SAFETY DATA SHEET

7



**DIAMOND  
CHEMICAL  
COMPANY  
INC.**

Page & Schuyler Avenues,  
Lyndhurst, N.J. 07071

PRODUCT NAME: **PERCHLORO-  
ETHYLENE**

MSDS DATE: 11/11/85

(201) 935-4300

## I. PRODUCT IDENTIFICATION

3 HEALTH HAZARD, 0 FIRE HAZARD, & 0 REACTIVITY rating based on NIOSH "Identification System for Occupationally Hazardous Materials" (1974)

MANUFACTURER'S NAME AND ADDRESS: Diamond Shamrock Chemicals Company,  
Chlor-Alkali Division, 351 Phelps Court, P.O. Box 152300,  
Irving, Texas 75051-2300

CHEMICAL NAME: Tetrachloroethylene CAS NUMBER: 127-18-4

SYNONYMS/Common Names: Perc

CHEMICAL FORMULA:  $\text{C}_2\text{Cl}_4$

DOT PROPER SHIPPING NAME: Perchloroethylene

DOT HAZARD CLASS: ORM-A

DOT I.D. NUMBER: UN1897

HAZARDOUS SUBSTANCE: NA

## II. HAZARDOUS INGREDIENTS

MATERIAL OR COMPONENT	HAZARD DATA	CAS NUMBER	%
Perchloroethylene	PEL = 100 ppm (8 hr. TWA) PEL = 200 ppm Ceiling Value PEL = 300 ppm for 5 minutes in any 3 hr. TLV = 50 ppm (8 hr. TWA), skin	127-18-4	100
Proprietary Stabilizers			<0.007

(See Section V)

This product is listed in the TSCA Inventory.

## III. PHYSICAL DATA

BOILING POINT @ 760 mm Hg: 121.2°C	VAPOR DENSITY (Air=1): 5.83
EVAPORATION RATE (BuAc=1): 0.12	FREEZING POINT: -22.4°C
VAPOR PRESSURE: 18 mm Hg @ 25°C	% VOLATILES BY VOL.: 100
SPECIFIC GRAVITY (H <sub>2</sub> O=1): 1.62	SOLUBILITY IN H <sub>2</sub> O % BY WT: 0.015
APPEARANCE AND ODOR: Clear, colorless liquid with an ether-like odor	
pH: N/A	

CAS = Chemical Abstracts Service Number  
 PEL = OSHA Permissible Exposure Limit  
 TLV = TLV®, ACGIH Threshold Limit Value, Current

N/A = No relevant information found or not available  
 NA = Not Applicable

#### IV. FIBE AND EXPLOSION DATA

FLASH POINT: N/A

AUTOIGNITION TEMPERATURE: N/A

FLAMMABLE LIMITS IN AIR, % BY VOLUME: UPPER: Nonflammable  
LOWER: Nonflammable

**EXTINGUISHING MEDIA:**

Water spray, dry chemical, carbon dioxide, or foam may be used where this product is stored.

**SPECIAL FIRE FIGHTING PROCEDURES:**

Pressure-demand, self-contained breathing apparatus should be provided for firefighters in buildings or confined areas where this product is stored. Storage containers exposed to fire should be kept cool with a water spray in order to prevent pressure build-up.

**UNUSUAL FIRE AND EXPLOSION HAZARD:**

Product is nonflammable and nonexplosive under normal conditions of use. At high temperatures, product decomposes to give off hydrochloric acid as gas plus other toxic and irritation vapors such as phosgene. If storage containers are exposed to excessive heat, over-pressurization of the containers can result.

#### V. HEALTH HAZARD INFORMATION

**HEALTH HAZARD DATA:**

Acute Oral LD50 = 2.6 gm/kg (Rat)

Acute Inhalation LC50 = 5040 ppm, 34.2 mg/l for 8 Hrs. (Rat).

IARC lists this product as having inadequate evidence in humans and limited evidence in animals to evaluate carcinogenicity. (Group 3).

A 1985 National Toxicology Program report notes that PERC when administered via inhalation to rats and mice produce "clear evidence of carcinogenicity" in both species.

#### ROUTES OF EXPOSURE

**INHALATION:**

Excessive inhalation may produce symptoms of central nervous system depression ranging from light-headedness, nausea and vomiting, to unconsciousness and death.

**SKIN CONTACT:**

Mildly irritating to skin. Skin contact may produce a burning sensation. Prolonged or repeated contact may cause skin to become reddened, rough, and dry due to the removal of natural oils and may result in dermatitis.

**SKIN ABSORPTION:**

May be absorbed through the skin, although not expected to produce toxicity through this route.

**EYE CONTACT:**

An irritant of the eyes causing pain, lacrimation and general inflammation.

**INGESTION:**

May cause irritation of the gastrointestinal tract with vomiting. If vomiting results in aspiration, chemical pneumonia could follow. Absorption through the gastrointestinal tract may produce symptoms of central nervous system depression ranging from light-headedness to unconsciousness.

#### EFFECTS OF OVEREXPOSURE

**ACUTE:**

Excessive inhalation or ingestion may produce symptoms of central nervous depression ranging from light-headedness to unconsciousness and death. Exposure of the eyes and skin may produce irritation.

**CHRONIC:**

Can cause headache, mental confusion, depression, fatigue, loss of appetite, nausea, vomiting, cough, loss of sense of balance, and visual disturbances. Prolonged or repeated skin contact may cause dermatitis.



PRODUCT NAME: PERCHLOROETHYLENE

11/11/88

(72)

**V. HEALTH HAZARD INFORMATION**

...continued

**EMERGENCY AND FIRST AID PROCEDURES****EYES:**

OBJECT IS TO FLUSH MATERIALS OUT IMMEDIATELY THEN SEEK MEDICAL ATTENTION. IMMEDIATELY flush eyes with large amounts of water for at least 15 minutes, holding lids apart to ensure flushing of the entire surface. Seek medical attention.

**SKIN:**

Wash contaminated areas with plenty of soap and water. A soothing ointment may be applied to irritated skin after thorough cleansing. Remove contaminated clothing and footwear and wash clothing before reuse. Discard footwear which cannot be decontaminated. Seek medical attention.

**INHALATION:**

Get person out of contaminated area to fresh air. If breathing has stopped, resuscitate and administer oxygen if readily available. Seek medical attention immediately.

**INGESTION:**

NEVER give anything by mouth to an unconscious person. Have conscious patient drink several glasses of water then induce vomiting by having patient tickle back of throat with finger. Keep airway clear. Seek medical attention immediately.

**VI. REACTIVITY DATA****CONDITIONS CONTRIBUTING TO INSTABILITY:**

Under normal conditions, this material is stable.

**INCOMPATIBILITY:**

Avoid contacting this product with pure oxygen, alkali metals, open flames, and electrical arcs.

**HAZARDOUS DECOMPOSITION PRODUCTS:**

At high temperatures, this product decomposes to give off hydrogen chloride gas and small quantities of other toxic and irritation vapors such as phosgene.

**CONDITIONS CONTRIBUTING TO HAZARDOUS POLYMERIZATION:**

Material is not known to polymerize.

**VII. ENVIRONMENTAL PROCEDURES****SPILLS OR RELEASES:**

If a material is spilled or released to the atmosphere, steps should be taken to contain liquids and prevent discharges to streams or sewer systems; and control or stop the loss of volatile materials to the atmosphere. Spills or releases should be reported, if required, to the appropriate local, state and federal regulatory agencies.

**DISPOSAL OR STORAGE:**

Clean-up action should be carefully planned and executed. Shipment, storage, and/or disposal of waste materials are regulated and action to handle spilled or released materials must meet the applicable rules. If any questions exist, the appropriate agencies should be contacted to assure proper action being taken.

**VIII. INDUSTRIAL HYGIENE CONTROL MEASURES****VENTILATION REQUIREMENTS:**

Work in well-ventilated areas. Where engineering controls are not feasible, use adequate local-exhaust ventilation.

**SPECIFIC PERSONAL PROTECTIVE EQUIPMENT****RESPIRATORY:**

Use a NIOSH/MSHA approved respirator following manufacturer's recommendations.

**EYE:**

Face shield and goggles or chemical goggles should be worn.

**GLOVES:**

Gloves should be worn. Gloves may be decontaminated by air drying. Gloves of neoprene-latex have been used satisfactorily.

**OTHER CLOTHING AND EQUIPMENT:**

Standard work clothing. Fully closed laboratory coat or wrap-around smock. Allow contaminated clothing to dry before reuse.

## IX. SPECIAL PRECAUTIONS

...continued

STORAGE AND DISPOSALSTORAGE:

Under normal conditions. This product may be stored satisfactorily in galvanized iron, black iron or steel. Aluminum is not generally recommended for storage or handling. Store drums in a cool place (bungs up and closed tightly). Ventilation should be provided at the floor level. Do not store in pits, depressions, basements or unventilated areas. All tanks should have a top and bottom manhole and a vent of a diameter at least equal to that of the fill or discharge pipe. Vent indoor tanks outside in a location such that escaping vapor will not contaminate any work space air. Vertical tanks should be of the closed top design. Normally, a dryer and safety seal on the vent is recommended.

DISPOSAL:

The material resulting from clean up operations may be hazardous waste and therefore, subject to specific regulations. Packaging, storage, transport, and disposal of all clean up materials and any contaminated equipment in accordance with all applicable federal, state, and local health and environmental regulations. Shipments of waste materials may be subject to manifesting requirements per applicable regulations. Appropriate disposal will depend on the nature of each waste material and should be performed by competent and properly permitted contractors. Ensure that all responsible federal, state, and local agencies receive proper notification of disposal.

FOR INDUSTRIAL USE ONLY

WHALE OIL CORP. MATERIAL SAFETY DATA BULLETIN

I. PRODUCT IDENTIFICATION  
HEATING OILS

SUPPLIER: WHALE OIL CORP.  
CHEMICAL NAMES AND SYNONYMS:  
HYDROCARBONS AND ADDITIVES  
USE OR DESCRIPTION: FUEL OIL

HEALTH EMERGENCY TELEPHONE: (718) 852-7000  
CHEMTREC EMERGENCY TELEPHONE: (800) 424-9300

II. TYPICAL CHEMICAL AND PHYSICAL PROPERTIES

APPEARANCE:	VISCOSITY: AT 100°F, SUS	at 40°C, CST
CLEAR TO AMBER LIQUID	31.0 - 40.0	1.3 - 4.1
ODOR: HYDROCARBON	BOILING RANGE: NO. 1 300-550°F	SOLUBILITY IN
	NO. 2 350-700°F	WATER NEGLIGIBLE
RELATIVE DENSITY: 15/4C	FLASHPOINT: F(C) (ASTM D)-93)	VAPOR PRESSURE:
0.82-0.87	NO. 1: 100(40) NO. 2: 125(52)	1.0 MM HG 20C
(FOR ADDITIONAL INFORMATION PLEASE CONTACT YOUR LOCAL MARKETING OFFICE)		

III. INGREDIENTS

	WT PCT (APPROX)	EXPOSURE MG/M3	LIMITS PPM	SOURCES (AND NOTES)
HAZARDOUS INGREDIENTS:				
PETROLEUM DISTILLATES	100	575	100	A*

KEY TO SOURCES: A=ACGIH-TLV, A\*=SUGGESTED-TLV, W=WHALE, O=OSHA  
NOTE: LIMITS SHOWN ARE FOR GUIDANCE ONLY. FOLLOW APPLICABLE REGULATIONS.

IV. HEALTH HAZARD SUMMARY

THRESHOLD LIMIT VALUE: NO TLV ESTABLISHED. A SUGGESTED TWA EXPOSURE LIMIT OF 100 PPM.

EFFECTS OF OVEREXPOSURE: SLIGHT SKIN IRRITATION. RESPIRATORY IRRITATION, DIZZINESS, NAUSEA, LOSS OF CONSCIOUSNESS. THIS PRODUCT MAY CONTAIN TRACE QUANTITIES OF POLYCYCLIC AROMATIC HYDROCARBONS (PCAH). UNDER CONDITIONS OF POOR PERSONAL HYGIENE AND PROLONGED, REPEATED CONTACT, SOME PCAH HAVE BEEN SUSPECTED AS A CAUSE OF SKIN CANCER IN HUMANS.

## HEATING OILS CONT'D.

### V. EMERGENCY AND FIRST AID PROCEDURES

EYE CONTACT: FLUSH WITH WATER.

SKIN CONTACT: WASH CONTACT AREAS WITH SOAP AND WATER.

INHALATION: REMOVE FROM FURTHER EXPOSURE. IF UNCONSCIOUSNESS OCCURS, SEEK IMMEDIATE MEDICAL ASSISTANCE AND CALL A PHYSICIAN. IF BREATHING HAS STOPPED, USE MOUTH TO MOUTH RESUSCITATION.

INGESTION: DO NOT INDUCE VOMITING. ADMINISTER VEGETABLE OIL. GET MEDICAL ASSISTANCE. (NOTE TO PHYSICIAN: MATERIAL IF ASPIRATED INTO THE LUNGS MAY CAUSE CHEMICAL PNEUMONITIS. TREAT APPROPRIATELY.)

### VI. FIRE AND EXPLOSION DATA

FLASHPOINT: F(C) (ASTM D-93)  
NO. 1: 100(40) NO. 2: 125(52)

FLAMMABLE LIMITS:  
LEL: NE UEL: NE

NFPA CODES:  
HEALTH 0  
FLAMMABILITY 2  
REACTIVITY 0

EXTINGUISHING MEDIA:

CO<sub>2</sub>, FOAM, DRY CHEMICAL OR WATER FOG

SPECIAL FIRE FIGHTING PROCEDURES:

FIREFIGHTERS MUST USE SELF-CONTAINED BREATHING APPARATUS.

UNUSUAL FIRE AND EXPLOSION HAZARDS:

MATERIAL IS COMBUSTIBLE.

### VII. REACTIVITY DATA

STABILITY: STABLE

CONDITIONS TO AVOID: HEAT, SPARKS, FLAME AND  
BUILD UP OF STATIC ELECTRICITY

INCOMPATIBILITY (MATERIALS TO AVOID): STRONG OXIDIZERS

HAZARDOUS DECOMPOSITION PRODUCTS: CARBON MONOXIDE (CO) FROM INCOMPLETE  
COMBUSTION.

HAZARDOUS POLYMERIZATION: WILL NOT OCCUR. CONDITIONS TO AVOID: NA

### VIII. SPILL OR LEAK PROCEDURES

ENVIRONMENTAL IMPACT: REPORT SPILLS AS REQUIRED TO APPROPRIATE  
AUTHORITIES. IN CASE OF ACCIDENT OR ROAD SPILL NOTIFY CHEMTREC  
(800)424-9300. U.S. COAST GUARD REGULATIONS REQUIRE IMMEDIATE REPORTING  
OF SPILLS THAT COULD REACH ANY WATERWAY INCLUDING INTERMITTENT DRY  
CREEKS. THE COAST GUARD'S TOLL FREE NUMBER IS (800) 424-8802.

HEATING OILS CONT'D.

(VIII. CONT'D)

PROCEDURES IF MATERIAL IS RELEASED OR SPILLED: ADSORB ON FIRE RETARDANT TREATED SAWDUST, DIATOMACEOUS EARTH, ETC. SHOVEL UP AND DISPOSE OF AT AN APPROPRIATE WASTE DISPOSAL FACILITY IN ACCORDANCE WITH CURRENT APPLICABLE LAWS AND REGULATIONS, AND PRODUCT CHARACTERISTICS AT TIME OF DISPOSAL.

WASTE MANAGEMENT: DISPOSE OF WASTE BY SUPERVISED INCINERATION IN COMPLIANCE WITH APPLICABLE LAWS AND REGULATIONS.

IX. SPECIAL PROTECTION INFORMATION

EYE PROTECTION: NO SPECIAL EQUIPMENT REQUIRED.

SKIN PROTECTION: IF PROLONGED OR REPEATED SKIN CONTACT IS LIKELY, IMPERVIOUS GLOVES SHOULD BE WORN. GOOD PERSONAL HYGIENE PRACTICES SHOULD ALWAYS BE FOLLOWED.

RESPIRATORY PROTECTION: NO SPECIAL REQUIREMENTS UNDER ORDINARY CONDITIONS OF USE AND WITH ADEQUATE VENTILATION.

VENTILATION: VENTILATION DESIRABLE AND EQUIPMENT MUST BE EXPLOSION PROOF. USE IN WELL VENTILATED AREA. SEE COMMENTS ON H2S UNDER SPECIAL PRECAUTIONS.

X. SPECIAL PRECAUTIONS

STORED MATERIAL MUST BE LABELED AS: COMBUSTIBLE  
STORAGE: STORE IN A COOL AREA.

XI. TOXICOLOGICAL DATA

ACUTE

ORAL TOXICITY: SLIGHTLY TOXIC (ESTIMATED) BASED ON TESTING OF SIMILAR PRODUCTS AND/OR THE COMPONENTS.

DERMAL TOXICITY: (RABBITS) SLIGHTLY TOXIC (ESTIMATED) BASED ON TESTING OF SIMILAR PRODUCTS AND/OR THE COMPONENTS.

INHALATION TOXICITY: (RATS) SLIGHTLY TOXIC (ESTIMATED) BASED ON TESTING OF SIMILAR PRODUCTS AND/OR THE COMPONENTS.

EYE IRRITATION: (RABBITS) EXPECTED TO BE NON-IRRITATING BASED ON TESTING OF SIMILAR PRODUCTS AND/OR THE COMPONENTS.

SKIN IRRITATION: (RABBITS) MAY CAUSE SLIGHT IRRITATION ON PROLONGED OR REPEATED CONTACT (ESTIMATED) BASED ON TESTING OF SIMILAR PRODUCTS AND/OR THE COMPONENTS.

CHRONIC OR SPECIALIZED SUMMARY

THIS PRODUCT IS LIKELY TO CONTAIN POLYCYCLIC AROMATIC HYDROCARBONS, SOME OF WHICH HAVE BEEN SHOWN TO CAUSE SKIN CANCER IN LABORATORY ANIMALS AFTER PROLONGED, REPEATED SKIN CONTACT.

HEATING OILS CONT'D.

INFORMATION GIVEN HEREIN IS OFFERED IN GOOD FAITH AS ACCURATE, BUT WITHOUT GUARANTEE. CONDITIONS OF USE AND SUITABILITY OF THE PRODUCT FOR PARTICULAR USES ARE BEYOND OUR CONTROL. ALL RISKS OF USE OF THE PRODUCT ARE THEREFORE ASSUMED BY THE USER AND WE EXPRESSLY DISCLAIM ALL WARRANTIES OF EVERY KIND AND NATURE, INCLUDING WARRANTIES OF MERCHANTABILITY AND FITNESS FOR A PARTICULAR PURPOSE IN RESPECT TO THE USE OR SUITABILITY OF THE PRODUCT. NOTHING IS INTENDED AS A RECOMMENDATION FOR USES WHICH INFRINGE VALID PATENTS OR AS EXTENDING LICENSE UNDER VALID PATENTS. APPROPRIATE WARNINGS AND SAFE HANDLING PROCEDURES SHOULD BE PROVIDED TO HANDLERS AND USERS.

# MATERIAL SAFETY DATA SHEET



An explanation of the terms used herein may be found in OSHA 29 CFR 1910.1200, available from OSHA regional or area offices.  
(Essentially similar to U.S. Department of Labor Form OSHA-20 and generally accepted in Canada for information purposes)  
Do Not Duplicate This Form. Request an Original.

L-4559-C  
May 1985



## I. PRODUCT IDENTIFICATION

PRODUCT	Acetylene		
CHEMICAL NAME	Acetylene	SYNONYMS	Acetylen, Ethine, Ethyne, Narcylene
FORMULA	C <sub>2</sub> H <sub>2</sub>	CHEMICAL FAMILY	Alkyne
		MOLECULAR WEIGHT	26.038
TRADE NAME	Acetylene (This product is intended for welding and cutting use.)		

## II. HAZARDOUS INGREDIENTS

This section covers the materials from which this product is manufactured. The fumes and gases produced during welding and cutting with the normal use of this product are covered by Section VI. The term "hazardous" should be interpreted as a term required and defined in OSHA 29 CFR 1910.1200 and does not necessarily imply the existence of any hazard.

MATERIAL (CAS NO.)	Vol (%)	1984-1985 ACGIH TLV-TWA (OSHA-PEL)
Acetylene (74-86-2)	100	Simple asphyxiant (None currently established)

## III. PHYSICAL DATA

BOILING POINT, 760 mm. Hg	Not Applicable	SUBLIMATION POINT	-84°C (-119.2°F) @ 760mm Hg
SPECIFIC GRAVITY (H <sub>2</sub> O = 1)	Not Applicable	VAPOR PRESSURE AT 21°C.	635 psig
VAPOR DENSITY (air = 1)	0.91	SOLUBILITY IN WATER, % by wt.	Slight
PERCENT VOLATILES BY VOLUME	100	EVAPORATION RATE (Butyl Acetate = 1)	Not Applicable
APPEARANCE AND ODOR Colorless gas at normal temperature and pressure; garlic-like odor.			

## EMERGENCY PHONE NUMBER

IN CASE OF EMERGENCIES involving this material, further information is available at all times:  
In the USA 304 — 744-3487 In Canada 514 — 645-5311  
For routine information contact your local supplier

Union Carbide requests the users of this product to study this Material Safety Data Sheet (MSDS) and become aware of product hazards and safety information. To promote safe use of this product a user should (1) notify its employees, agents and contractors of the information on this MSDS and any product hazards and safety information, (2) furnish this same information to each of its customers for the product, and (3) request such customers to notify their employees and customers for the product of the same product hazards and safety information.

UNION CARBIDE CORPORATION ☐ LINDE DIVISION  
UNION CARBIDE CANADA LIMITED ☐ LINDE DIVISION

L-4559-C

## IV. HEALTH HAZARD DATA

### THRESHOLD LIMIT VALUE

The ACGIH 1984-85 recommended limit for welding fume, not otherwise classified (NOC), is 5mg/m<sup>3</sup>.

LV-TWA's should be used as a guide in the control of health hazards and not as fine lines between safe and dangerous concentrations. See Section VI for specific fume constituents which may modify this TLV-TWA.

### EFFECTS OF OVEREXPOSURE AND EMERGENCY AND FIRST AID PROCEDURES

Working with welding and cutting may create one or more of the following health hazards:

**FUMES AND GASES** can be dangerous to your health and may cause serious lung disease.\*

**EAT RAYS** (*INFRARED RADIATION* from the flame or hot metal) can injure eyes.

**NOISE** can damage hearing.

Acetylene is an asphyxiant. Moderate concentrations may cause headache, drowsiness, dizziness and unconsciousness. Lack of oxygen can cause death. Keep your head out of the fumes. Do not breathe fumes and gases caused by the process. Use enough ventilation, local exhaust, or both to keep fumes and gases from your breathing zone and the general area. The type and amount of fumes and gases depend on the equipment and supplies used. Possibly dangerous materials may be found in fluxes, coatings, gases, and metals. Get a Material Safety Data Sheet (MSDS) for every material used. Air samples can be used to find out what respiratory protection is needed.

Wear correct ear, eye, and body protection.

Short term overexposure to fumes may result in discomfort such as dizziness, nausea, or dryness or irritation of nose, throat, or eyes.

**MIXTURES:** When two or more gases, or liquefied gases are mixed, their hazardous properties may combine to create additional, unexpected hazards. Obtain and evaluate the safety information for each component before you produce the mixture. Consult an Industrial Hygienist, or other trained person when you make your safety evaluation of the end product. Remember, gases and liquids have properties which can cause serious injury or death.

A detailed description of the Health Hazards and their consequences may be found in Linde's free safety booklet L-2035. You may obtain copies from your local supplier, or by writing to Union Carbide Corporation, Linde Division, Communications Department, 39 Ridgebury Road, Danbury, Connecticut, 06817-0001.

**FIRST AID IN CASE OF EMERGENCY** — Call for medical aid. Employ First Aid techniques recommended by the American Red Cross. IF BREATHING IS DIFFICULT give oxygen. Call a physician. IF NOT BREATHING, begin artificial respiration, preferably mouth-to-mouth. If no detectable pulse, begin external heart massage. Immediately call a physician. IN CASE OF EYE BURN call a physician.

### \*NOTES TO PHYSICIAN:

**Acute** — Gases, fumes, and dusts may cause irritation to the eyes, lungs, nose, and throat. Some toxic gases associated with welding and related processes may cause pulmonary edema, asphyxiation, and death. Acute overexposure may include signs and symptoms such as watery eyes, nose and throat irritation, headache, dizziness, difficulty breathing, frequent coughing, or chest pains.

**Chronic** — Prolonged inhalation of air contaminants may lead to their accumulation in the lungs, a condition which may be seen as dense areas on chest x-rays. The severity of change is proportional to the length of exposure. The changes seen are not necessarily associated with symptoms or signs of reduced lung function or disease. In addition, the changes on x-rays may be caused by non-work related factors such as smoking, etc.



**VIII. SPECIAL PROTECTION INFORMATION**

**RESPIRATORY PROTECTION (specify type)** — Use respirable fume respirator or air supplied respirator when working in confined space or where local exhaust or ventilation does not keep exposure below TLV. Select as per OSHA29 CFR1910.134.

<b>VENTILATION</b>	<b>LOCAL EXHAUST</b> — Use enough ventilation, local exhaust or both, to keep the fumes and gases below TLV's in the worker's breathing zone and the general area. Train the worker to keep his head out of the fumes.	
	<b>MECHANICAL (general)</b>	ALWAYS WORK WITH ENOUGH VENTILATION
	<b>SPECIAL</b>	Not applicable
	<b>OTHER</b> Depends on specific use conditions, and location. Use adequate ventilation or personal respiratory protection. See Section IX and OSHA29 CFR1910.252.	

**PROTECTIVE GLOVES**

Welding gloves recommended

**EYE PROTECTION** — Wear goggles with filter lens selected as per ANSI Z49.1. Provide protective screens and goggles, if necessary, to protect others. Select as per OSHA29 CFR1910.133.

**OTHER PROTECTIVE EQUIPMENT** — As needed, wear hand, head, and body protection which help to prevent injury from radiation, and sparks. See ANSI Z49.1. At a minimum this includes welder's gloves and protective goggles, and may include arm protectors, aprons, hats, shoulder protection, as well as substantial clothing. Train the worker not to touch live electrical parts.

**IX. SPECIAL PRECAUTIONS**

Fumes and gases cannot be classified simply. The composition and quantity of both are dependent upon the metal being worked, the process, procedure and electrodes used. Other conditions which also influence the composition and quantity of the fumes and gases to which workers may be exposed include: coatings on the metal being worked (such as paint, plating, or galvanizing), the number of workers and the volume of the work area, the quality and amount of ventilation, the position of the worker's head with respect to the fume plume, as well as the presence of contaminants in the atmosphere (such as chlorinated hydrocarbon vapors from cleaning and degreasing activities).

One recommended way to determine the composition and quantity of fumes and gases to which workers are exposed is to take an air sample from inside the worker's helmet if worn or in the worker's breathing zone. See ANSI/AWS F1.1, available from the American Welding Society, 550 N.W. Le Jeune Rd., Miami, FL 33126.

Read and understand the manufacturer's instructions and the precautionary label on the product. See American National Standard Z49.1, "Safety In Welding And Cutting" published by the American Welding Society and OSHA Publication 2206 (29CFR1910), U.S. Government Printing Office, Washington, D.C. 20402 for more details. For further safety and health information refer to Linde's free safety booklet L-2035.

**OTHER HANDLING AND STORAGE CONDITIONS**

Heat and sparks during use could be the source of ignition of combustible materials. Prevent fires.

Refer to NFPA 51B "Cutting and Welding Processes" and NFPA 50 "Oxygen-Fuel Gas Systems." Use piping and equipment adequately designed to withstand pressures to be encountered. Gas can cause rapid suffocation due to oxygen deficiency. Store and use with adequate ventilation. Close valve when not in use and when empty. Never work on a pressurized system.

The opinions expressed herein are those of qualified experts within Union Carbide. We believe that the information contained herein is current as of the date of this Material Safety Data Sheet. Since the use of this information and these opinions and the conditions of use of the product are not within the control of Union Carbide, it is the user's obligation to determine the conditions of safe use of the product.

**GENERAL OFFICES****IN THE USA:**

Union Carbide Corporation  
Linde Division  
39 Old Ridgebury Road  
Danbury, CT 06817-0001

**IN CANADA:**

Union Carbide Canada Limited  
Linde Division  
123 Eglinton Avenue East  
Toronto, Ontario M4P 1J3

Other offices in principal cities all over the world.



# MATERIAL SAFETY DATA SHEET



An explanation of the terms used herein may be found in OSHA 29 CFR 1910.1200, available from OSHA regional or area offices.  
(Essentially similar to U.S. Department of Labor Form OSHA-20 and generally accepted in Canada for information purposes)  
Do Not Duplicate This Form. Request an Original.

September



PRODUCT Oxygen

CHEMICAL NAME Oxygen

SYNONYMS Not applicable

FORMULA O<sub>2</sub>

CHEMICAL FAMILY Not applicable

MOLECULAR WEIGHT 32.00

TRADE NAME Oxygen

For mixtures of this product request the respective component Material Safety Data Sheets. See Section IX.

MATERIAL (CAS NO.)	Wt (%)	1984-1985 ACGIH TLV-TWA (OSHA-PEL)
Oxygen (7782-44-7)	100	None currently established (None currently established)

BOILING POINT, 760 mm. Hg -183°C (-297.4°F) FREEZING POINT -218.4°C (-361.1°F)

SPECIFIC GRAVITY (H<sub>2</sub>O = 1) Gas VAPOR PRESSURE AT 20°C. Gas

VAPOR DENSITY (air = 1) 1.105 @ 25°C SOLUBILITY IN WATER, % by wt. Negligible

PERCENT VOLATILES BY VOLUME 100 EVAPORATION RATE (Butyl Acetate = 1) Not applicable

APPEARANCE AND ODOR Colorless, odorless gas at normal temperature and pressure.

IN CASE OF EMERGENCIES involving this material, further information is available at all times:  
In the USA 304 — 744-3487 In Canada 514 — 645-5311  
For routine information contact your local supplier

Union Carbide requests the users of this product to study this Material Safety Data Sheet (MSDS) and become aware of product hazards and safety information. To promote safe use of this product a user should (1) notify its employees, agents and contractors of the information on this MSDS and any product hazards and safety information, (2) furnish this same information to each of its customers for the product, and (3) request such customers to notify their employees and customers for the product of the same product hazards and safety information.

UNION CARBIDE CORPORATION ☐ LINDE DIVISION  
UNION CARBIDE CANADA LIMITED ☐ LINDE DIVISION

# MATERIAL SAFETY DATA SHEET

September 1985



An explanation of the terms used herein may be found in OSHA 29 CFR 1910.1200, available from OSHA regional or area offices.  
(Essentially similar to U.S. Department of Labor Form OSHA-20 and generally accepted in Canada for information purposes)  
Do Not Duplicate This Form. Request an Original.



## PRODUCT IDENTIFICATION

PRODUCT Carbon Dioxide

CHEMICAL NAME	Carbon Dioxide	SYNONYMS	Carbonic Anhydride, Carbonic Acid Gas
FORMULA	CO <sub>2</sub>	CHEMICAL FAMILY	Acid Anhydride
		MOLECULAR WEIGHT	44.01

TRADE NAME Carbon Dioxide

For mixtures of this product request the respective component Material Data Safety Sheets. See Section IX.

MATERIAL (CAS NO.)	Wt (%)	1984-1985 ACGIH TLV-TWA (OSHA-PEL)
Carbon Dioxide (128-38-9)	100	5000 ppm (5000 ppm)

## PHYSICAL DATA

SUBLIMATION POINT, 760 mm. Hg	-78.5°C (-109.3°F)	FREEZING POINT	Not applicable
SPECIFIC GRAVITY (H <sub>2</sub> O = 1)	Not applicable	VAPOR PRESSURE AT 21°C.	.830 psig
VAPOR DENSITY (air = 1)	1.522 @ 21°C	SOLUBILITY IN WATER, % by wt.	Slight
PERCENT VOLATILES - BY VOLUME	100	EVAPORATION RATE (Butyl Acetate = 1)	High

APPEARANCE AND ODOR Colorless gas at normal temperature and pressure; odorless.

## EMERGENCY PHONE NUMBER

IN CASE OF EMERGENCIES involving this material, further information is available at all times:  
In the USA 304 — 744-3487 In Canada 514 — 645-5311  
For routine information contact your local supplier

Union Carbide requests the users of this product to study this Material Safety Data Sheet (MSDS) and become aware of product hazards and safety information. To promote safe use of this product a user should (1) notify its employees, agents and contractors of the information on this MSDS and any product hazards and safety information, (2) furnish this same information to each of its customers for the product, and (3) request such customers to notify their employees and customers for the product of the same product hazards and safety information.

UNION CARBIDE CORPORATION ☐ LINDE DIVISION  
UNION CARBIDE CANADA LIMITED ☐ LINDE DIVISION

THRESHOLD LIMIT VALUE: 5,000 ppm—ACGIH (1984-85).

---

**EFFECTS OF A SINGLE (ACUTE) OVEREXPOSURE:**

**SWALLOWING** — A highly unlikely route of exposure. Frostbite of the lips and mouth may result from contact with the liquid.

**SKIN ABSORPTION** — No evidence of adverse effects from available information.

**INHALATION** — Asphyxiant. Moderate concentrations may cause headache, drowsiness, dizziness, stinging of the nose and throat, excitation, rapid breathing, excess salivation, vomiting, and unconsciousness. Lack of oxygen can cause death.

**SKIN CONTACT** — No harmful effect expected from vapor. Liquid may cause frostbite.

**EYE CONTACT** — Vapor may cause a stinging sensation; liquid may cause frostbite.

**EFFECTS OF REPEATED (CHRONIC) OVEREXPOSURE:** No evidence of adverse effects from available information.

**OTHER EFFECTS OF OVEREXPOSURE:** Damage to retinal ganglion cells and central nervous system may occur.

**MEDICAL CONDITIONS AGGRAVATED BY OVEREXPOSURE:** A knowledge of the available toxicology information and of the physical and chemical properties of the material suggest that overexposure is unlikely to aggravate existing medical conditions.

**SIGNIFICANT LABORATORY DATA WITH POSSIBLE RELEVANCE TO HUMAN HEALTH HAZARD EVALUATION:** None currently known.

**EMERGENCY AND FIRST AID PROCEDURES:**

**SWALLOWING** — This product is a gas at normal temperature and pressure.

**SKIN CONTACT** — For exposure to liquid, immediately warm frostbite area with warm water (not to exceed 105°F). In case of massive exposure, remove clothing while showering with warm water. Call a physician.

**INHALATION** — Remove to fresh air. Give artificial respiration if not breathing. Give oxygen if breathing is difficult. Call a physician.

**EYE CONTACT** — In case of splash contamination, immediately flush eyes thoroughly with water for at least 15 minutes. See a physician, preferably an ophthalmologist, immediately.

**NOTE TO PHYSICIAN:** *There is no specific antidote. Treatment of overexposure should be directed at the control of symptoms and the clinical condition.*

<b>FLASH POINT</b> (test method)		Not applicable	<b>AUTOIGNITION</b> <b>TEMPERATURE</b>		Not applicable
<b>FLAMMABLE LIMITS</b> <b>IN AIR, % by volume</b>		<b>LOWER</b>	Not applicable	<b>UPPER</b>	Not applicable

**EXTINGUISHING MEDIA:** Carbon Dioxide cannot catch fire. Use media appropriate for surrounding fire.

**SPECIAL FIRE FIGHTING PROCEDURES:** Evacuate all personnel from danger area. Immediately deluge containers with water sprays from maximum distance until cool, then move containers away from fire area if without risk.

**UNUSUAL FIRE AND EXPLOSION HAZARDS:** Gas cannot catch fire. Container may rupture due to heat of fire. No part of a container should be subjected to a temperature higher than 52°C (approximately 125°F). Most containers are provided with a pressure relief device designed to vent contents when they are exposed to elevated temperature.

<b>STABILITY</b>		<b>CONDITIONS TO AVOID:</b> See Section IX.
<b>UNSTABLE</b>	<b>STABLE</b>	
	X	

**INCOMPATIBILITY (materials to avoid):** Alkali metals, alkaline earth metals, metal acetylides, chromium, titanium above 550°C, uranium above 750°C.

**HAZARDOUS DECOMPOSITION PRODUCTS:** In the presence of an electrical discharge, carbon dioxide is decomposed to form carbon monoxide and oxygen.

<b>HAZARDOUS POLYMERIZATION</b>		<b>CONDITIONS TO AVOID:</b> None currently known.
<b>May Occur</b>	<b>Will not Occur</b>	
	X	

#### STEPS TO BE TAKEN IF MATERIAL IS RELEASED OR SPILLED

Evacuate all personnel from danger area. Use self-contained breathing apparatus where needed. Shut off leak if without risk. Ventilate area of leak or move leaking container to well-ventilated area. Test area, especially confined areas, for sufficient oxygen content prior to permitting re-entry of personnel.

**WASTE DISPOSAL METHOD:** Slowly release into atmosphere outdoors. Discard any product, residue, disposable container or liner in an environmentally acceptable manner, in full compliance with federal, state and local regulations.



# MATERIAL SAFETY DATA SHEET

12

L-46  
August

An explanation of the terms used herein may be found in OSHA 29 CFR 1910.1200,  
available from OSHA regional or area offices.  
(Essentially similar to U.S. Department of Labor Form OSHA-20  
and generally accepted in Canada for information purposes)  
Do Not Duplicate This Form. Request an Original.



## I. PRODUCT IDENTIFICATION

PRODUCT	Propane		
CHEMICAL NAME	Propane	SYNONYMS	Dimethylmethane, Propyl Hydride, Propyldihydride
FORMULA	C <sub>3</sub> H <sub>8</sub>	CHEMICAL FAMILY	Alkane
		MOLECULAR WEIGHT	44.096
TRADE NAME	Liquefied Petroleum Gas		

## II. HAZARDOUS INGREDIENTS

For mixtures of this product request the respective component Material Safety Data Sheets. See Section IX.

MATERIAL (CAS NO.)	Wt (%)	1984-1985 ACGIH TLV-TWA (OSHA-PEL)
Propane (74-98-6)	100	Simple asphyxiant (1000 ppm)

## III. PHYSICAL DATA

BOILING POINT, 760 mm. Hg	-42.1°C (-43.7°F)	FREEZING POINT	-187.7°C (-305.8°F)
SPECIFIC GRAVITY (H <sub>2</sub> O = 1)	0.5077 @ 25°C	VAPOR PRESSURE AT 21°C	109 psig
VAPOR DENSITY (air = 1)	1.55 @ 20°C	SOLUBILITY IN WATER, % by wt.	Negligible
PERCENT VOLATILES BY VOLUME	100	EVAPORATION RATE (Butyl Acetate = 1)	High
APPEARANCE AND ODOR	Colorless gas at normal temperature and pressure; faintly disagreeable odor.		

## EMERGENCY PHONE NUMBER

IN CASE OF EMERGENCIES involving this material, further information is available at all times:  
In the USA 304-744-3487 In Canada 514-645-5311  
For routine information contact your local supplier

Union Carbide requests the users of this product to study this Material Safety Data Sheet (MSDS) and become aware of product hazards safety information. To promote safe use of this product a user should (1) notify its employees, agents and contractors of the information on MSDS and any product hazards and safety information, (2) furnish this same information to each of its customers for the product, (3) request such customers to notify their employees and customers for the product of the same product hazards and safety information

UNION CARBIDE CORPORATION ☐ LINDE DIVISION  
UNION CARBIDE CANADA LIMITED ☐ LINDE DIVISION

# ***FirstSearch Technology Corporation***

## **Environmental FirstSearch<sup>TM</sup> Report**

TARGET PROPERTY:

**129-01 JAMAICA AVE  
RICHMOND HILL NY 11418**

Job Number: 0205377

**PREPARED FOR:**

**Fenley & Nicol Environmental Inc.**

**445 Brook Ave**

**Deer Park, New York 11729**



*Tel: (203) 801-0500*

*Fax: (203) 801-9501*

---

Environmental FirstSearch is a registered trademark of FirstSearch Technology Corporation. All rights reserved.

# Environmental FirstSearch

## Search Summary Report

**Target Site:** 129-01 JAMAICA AVE  
RICHMOND HILL NY 11418

### FirstSearch Summary

Database	Sel	Updated	Radius	Site	1/8	1/4	1/2	1/2 >	ZIP	TOTALS
NPL	Y	05-08-02	1.00	0	0	0	0	0	0	0
CERCLIS	Y	05-08-02	1.00	0	0	0	0	0	0	0
RCRA TSD	Y	03-11-02	1.00	0	0	0	1	0	0	1
RCRA COR	Y	03-11-02	1.00	0	0	0	1	0	0	1
RCRA GEN	Y	03-11-02	0.25	0	2	5	-	-	0	7
RCRA NLR	Y	03-11-02	1.00	0	1	8	15	36	2	62
ERNS	Y	12-31-01	0.25	0	1	1	-	-	1	3
NPDES	Y	01-14-02	0.50	0	0	0	0	-	0	0
FINDS	Y	07-08-01	1.00	0	4	13	26	68	9	120
TRIS	Y	07-16-98	0.25	0	2	0	-	-	0	2
State Sites	Y	10-16-01	1.00	0	0	0	0	0	0	0
Spills-1990	Y	01-01-02	0.50	0	8	25	95	-	17	145
Spills-1980	Y	10-18-00	0.50	0	0	7	15	-	1	23
SWL	Y	03-03-02	0.50	0	0	0	0	-	0	0
Permits	Y	NA	0.50	0	0	0	0	-	0	0
REG UST/AST	Y	01-01-02	0.25	0	7	12	-	-	3	22
Leaking UST	Y	01-01-02	0.50	0	2	6	24	-	1	33
State Wells	Y	02-02-98	0.50	0	0	2	4	-	0	6
Receptors	Y	01-01-95	0.25	0	0	1	-	-	0	1
Historic/Landmark	Y	03-08-01	0.50	0	0	0	0	-	4	4
Releases(Air/Water)	Y	12-31-01	0.50	0	0	0	0	-	1	1
- TOTALS -				0	27	80	181	104	39	431

### Notice of Disclaimer

Due to the limitations, constraints, inaccuracies and incompleteness of government information and computer mapping data currently available to DataMap Technology Corp., certain conventions have been utilized in preparing the locations of all federal, state and local agency sites residing in DataMap Technology Corp.'s databases. All EPA NPL and state landfill sites are depicted by a rectangle approximating their location and size. The boundaries of the rectangles represent the eastern and western most longitudes; the northern and southern most latitudes. As such, the mapped areas may exceed the actual areas and do not represent the actual boundaries of these properties. All other sites are depicted by a point representing their approximate address location and make no attempt to represent the actual areas of the associated property. Actual boundaries and locations of individual properties can be found in the files residing at the agency responsible for such information.

### Waiver of Liability

Although DataMap Technology Corp. uses its best efforts to research the actual location of each site, DataMap Technology Corp. does not and can not warrant the accuracy of these sites with regard to exact location and size. All authorized users of DataMap Technology Corp.'s services proceeding are signifying an understanding of DataMap Technology Corp.'s searching and mapping conventions, and agree to waive any and all liability claims associated with search and map results showing incomplete and or inaccurate site locations.



**Environmental FirstSearch  
Site Information Report**

**Request Date:** 06-21-02  
**Requestor Name:** Brian McCabe  
**Standard:** ASTM

**Search Type:** COORD  
**Job Number:** 0205377

**Target Address:** 129-01 JAMAICA AVE  
RICHMOND HILL NY 11418

*Demographics*

<b>Sites:</b> 431	<b>Non-Geocoded:</b> 39	<b>Population:</b> NA
<b>Radon:</b> OF THE 6 HOMES TESTED, THE AVG. PCI/L LEVEL WAS 1.7		

*Site Location*

	<u>Degrees (Decimal)</u>	<u>Degrees (Min/Sec)</u>		<u>UTMs</u>
<b>Longitude:</b>	-73.825984	-73:49:34	<b>Easting:</b>	599185.148
<b>Latitude:</b>	40.70096	40:42:3	<b>Northing:</b>	4506012.991
			<b>Zone:</b>	18

*Comment*

**Comment:**

*Additional Requests/Services*

**Adjacent ZIP Codes:** 1.00 Mile(s)

**Services:**

ZIP				
Code	City Name	ST	Dist/Dir	Sel
11367	FLUSHING	NY	0.97 NE	N
11375	FOREST HILLS	NY	0.87 NW	N
11385	RIDGEWOOD	NY	0.62 NW	N
11415	KEW GARDENS	NY	0.10 NW	Y
11416	OZONE PARK	NY	0.93 SW	N
11419	SOUTH RICHMOND HILL	NY	0.42 SE	Y
11435	JAMAICA	NY	0.48 NE	Y

	<u>Requested?</u>	<u>Date</u>
Sanborns	N	
Aerial Photographs	N	
Topo Maps (hardcopy)	N	
City Directories	N	
Title Search	N	
Municipal Reports	N	
Online Topo Map	N	

# Environmental FirstSearch

## Sites Summary Report

**TARGET SITE:** 129-01 JAMAICA AVE  
RICHMOND HILL NY 11418

**JOB:** 0205377

**TOTAL:** 431      **GEOCODED:** 392      **NON GEOCODED:** 39      **SELECTED:** 119

ID	DB Type	Site Name/ID/Status	Address	Dist/Dir	Map ID
71	ERNS	VIJAY OIL COMPANY 569161/FIXED FACILITY	8624 124TH ST RICHMOND HILL QU QUEENS NY 11418	0.06 NW	72
70	ERNS	LONG ISLAND RAILROAD 623195/FIXED FACILITY	125TH ST AND 89TH AVE QUEENS NY 11418	0.18 SE	71
395	ERNS	RICHMOND HILL STORAGE YARD NRC-550036/RAILROAD NON-RELEASE	RICHMOND HILL NY	NON GC	
92	FINDS	COLONY CLEANERS NY0000115840	123-04 JAMAICA AVE QUEENS NY 11418	0.09 SW	5
144	FINDS	NYC TRANSIT AUTH 129TH ST STORAGE A NYD987007093	129TH ST & JAMAICA QUEENS NY 11418	0.12 NE	56
152	FINDS	OUR LADY OF THE CENACLE SCHOOL NYD980767420	87-25 16TH ST RICHMOND HILL NY 11418	0.12 NE	99
161	FINDS	RAYMAC CABINET CO INC NYD001268838	87-49 130TH ST RICHMOND HILL NY 11418	0.12 NE	99
174	FINDS	UNIFORMS FOR IND CO NY0001500503	129-09 JAMAICA AVE JAMAICA NY 11418	0.13 NE	20
175	FINDS	UNIFORMS FOR INDUSTRY NYD066964594	129-01 JAMAICA AVE RICHMOND HILL NY 11418	0.13 NE	20
94	FINDS	CUNNINGHAM MOTORS NYD987032273	121-02 JAMAICA AVE RICHMOND HILL NY 11418	0.17 SW	27
129	FINDS	LIRR - BRIDGE #06-0-083 NY0001396183	HILLSIDE AVE AT THE 127TH ST RICHMOND HILL NY 11418	0.18 NE	44
130	FINDS	LIRR - BRIDGE #06-0-085A NY0001396191	JAMAICA AVE AT THE 130TH ST RICHMOND HILL NY 11418	0.18 NE	45
153	FINDS	PEPER BROS INC NYD001601749	129-10 HILLSIDE AVE RICHMOND HILL NY 11418	0.22 NE	57
162	FINDS	REGENCY COLLISION CORP OF QUEE NYD982729931	129-14 HILLSIDE AVE RICHMOND HILL NY 11418	0.22 NE	57
133	FINDS	MACHIN AUTO BODY NYD982729501	89-19 126TH ST RICHMOND HILL NY 11418	0.22 SE	48
124	FINDS	KEW METRO SVCE STA INC NY0001500271	125-24 METROPOLITAN AVE JAMAICA NY 11415	0.23 NW	89
86	FINDS	BI-RO FRENCH DRY CLEANERS NYD980787352	130-17 HILLSIDE AVE RICHMOND HILL NY 11418	0.24 NE	10
128	FINDS	LEES FRENCH CLEANERS NYD981875529	130-17 HILLSIDE AVE RICHMOND HILL NY 11418	0.24 NE	10
81	FINDS	ARCH AUTO PARTS CORP NY0001169945	89-15 127TH ST RICHMOND NY 11418	0.24 SE	2
96	FINDS	DEMETRI AUTO BODY INC NYD982729816	89-25 130TH STREET JAMAICA NY 11418	0.25 SE	6

# Environmental FirstSearch

## Sites Summary Report

**TARGET SITE:** 129-01 JAMAICA AVE  
RICHMOND HILL NY 11418

**JOB:** 0205377

**TOTAL:** 431      **GEOCODED:** 392      **NON GEOCODED:** 39      **SELECTED:** 119

ID	DB Type	Site Name/ID/Status	Address	Dist/Dir	Map ID
74	FINDS	A & C FRENCH CLEANERS NYD981083942	147-28 HILLSIDE AVE JAMAICA NY 11435	0.93 NE	74
123	FINDS	KEW FOREST SCHOOL INC NYD982721714	119-17 UNION TNPk FOREST HILLS NY 11375	0.93 NW	43
178	FINDS	VINNIES AUTO BODY INC NYD012449674	112-16 101ST AVENUE RICHMOND HILL NY 11419	0.93 SW	66
147	FINDS	NYNEX MANHOLE NY0002373157	HILLSIDE AVE & 148TH ST JAMAICA NY 11435	0.94 NE	95
131	FINDS	LIRR JAMAICA STA PLATFORMS JAMAICA NY0001803121	SUTPHIN BLVD & ARCHER AVE JAMAICA NY 11435	0.94 SE	47
134	FINDS	MAURICO FRENCH CLEANERS NYD982275232	127-27 LIBERTY AVE RICHMOND HILL NY 11419	0.95 SE	49
170	FINDS	SILVER BRITE CLEANERS NYD986906030	126-01 LIBERTY AVE RICHMOND HILL NY 11419	0.96 SE	64
89	FINDS	BOURET CLEANERS II NY0000626853	124-18 LIBERTY AVE QUEENS NY 11419	0.97 SE	78
98	FINDS	E & M AUTO BODY NYD982272593	92-21 147TH PLACE JAMAICA NY 11438	0.98 NE	29
93	FINDS	CONSOLIDATED EDISON CO OF NY NY0002358125	118-29 QUEENS BLVD FOREST HILLS NY 11375	0.98 NW	81
76	FINDS	AIRPORT CLEANERS I NYD982275216	122-07 LIBERTY AVENUE RICHMOND HILL NY 11419	0.99 SE	22
101	FINDS	EXECUTIVE AUTO BODY CORP NYD046181780	106-12-20 ATLANTIC AVE OZONE PARK NY 11416	0.99 SW	31
177	FINDS	VILLAGE VALET NYD981134224	121-20 LIBERTY AVE QUEENS NY 11419	1.00 SE	65
159	FINDS	R & A AUTO BODY NYD986908655	110-19 101ST AVE RICHMOND HILL NY 11419	1.00 SW	59
397	FINDS	A C A AMOCO #590 NYD986963155	134-30 ATLANTIC AVE RICHMOND NY 11419	NON GC	
398	FINDS	GOLDSMITH CADILLAC NYD982187072	ATLANTIC AVE & JAMAICA AVE JAMAICA NY 11435	NON GC	
399	FINDS	JACKS FRENCH CLEANERS NYD980788772	138-34 86 AVE BRIANWOOD NY 11435	NON GC	
400	FINDS	LIRR BRIDGE #06-0-087 NY0001396373	ABOVE & W OF VAN WYCK EXPWY JAMAICA NY 11435	NON GC	
401	FINDS	LIRR BRIDGE #06-0-093 NY0001396381	ABOVE W SIDEWALK SUTPHIN BLVD JAMAICA NY 11435	NON GC	
402	FINDS	LONG ISLAND RAIL ROAD NYD000818427	JAMAICA STATION FREIGHT TRANSP JAMAICA NY 11435	NON GC	

# Environmental FirstSearch Sites Summary Report

**TARGET SITE:** 129-01 JAMAICA AVE  
RICHMOND HILL NY 11418

**JOB:** 0205377

**TOTAL:** 431      **GEOCODED:** 392      **NON GEOCODED:** 39      **SELECTED:** 119

ID	DB Type	Site Name/ID/Status	Address	Dist/Dir	Map ID
111	FINDS	HILLSIDE GETTY NY0002121606	130-14 HILLSIDE AVE RICHMOND HILL NY 11418	0.27 NE	24
157	FINDS	QUEENS COLLISION NYD046149423	131-13 HILLSIDE AVE RICHMOND HILL NY 11418	0.29 NE	18
167	FINDS	SERVICE STATION NYD000698498	131-09 HILLSIDE AVE RICHMOND HILL NY 11418	0.29 NE	18
75	FINDS	A TO Z AUTO REPAIR NY0000094680	87-28 LEFFERTS BLVD QUEENS NY 11418	0.31 SW	21
80	FINDS	APREX GARAGE CORP NY0002121614	87-36 LEFFERTS BLVD RICHMOND HILL NY 11418	0.31 SW	21
156	FINDS	QUALITY CLEANERS NYD986900611	87-12 LEFFERTS BLVD QUEENS NY 11419	0.31 SW	21
88	FINDS	BOURET CLEANERS NYD987012598	132-04 JAMAICA AVE QUEENS NY 11418	0.32 NE	8
108	FINDS	GLASSWORKS INC THE NY0000094706	129-04 91ST AVE RICHMOND HILL NY 11418	0.32 SE	34
126	FINDS	KOS-TOM COLLISION CORP NYD982729824	129-17 91ST AVE RICHMOND HILL NY 11418	0.32 SE	34
118	FINDS	JAMAICA WATER SUPPLY CO - TANK 14 NY0000009027	84-70 127TH ST KEW GARDENS NY 11415	0.33 NE	14
91	FINDS	BURRAGE GLUE CO NY0000648543	91-20 130TH ST RICHMOND HILL NY 11418	0.35 SE	80
165	FINDS	S & S SCRAP IRON & STEEL CORP NY0001958354	91-01 130TH ST RICHMOND HILL NY 11418	0.35 SE	80
78	FINDS	ALLIED ADHESIVES, INC NY0000286914	91 - 20 130TH ST JAMAICA NY 11418	0.36 SW	75
84	FINDS	BENT GLASS WORKS INC NYD001315381	85-25 126TH ST KEW GARDENS NY 11418	0.37 NW	15
119	FINDS	JAMAICA WATER SUPPLY CO TANK 13 NYD987037322	92 AVE W OF 130TH ST RICHMOND HILL NY 11418	0.37 SE	40
85	FINDS	BETHLEHEM CHURCH NYD986949766	89-45 LEFFERTS BLVD RICHMOND HILL NY 11418	0.38 SW	26
82	FINDS	AUTOMAX MFG CORP NYD001856657	130-50 92ND AVE RICHMOND HILL NY 11418	0.40 SE	3
179	FINDS	WALLACE COURT CLEANERS NYD036015063	116-13 JAMAICA AVENUE RICHMOND HILL NY 11418	0.42 SW	67
83	FINDS	AXEL ELECTRONICS INC DEL NYD002028645	134-20 JAMAICA AVE JAMAICA NY 11418	0.44 NE	25
122	FINDS	KEW CLEANERS NYD086071750	83-08 LEFFERTS BLVD KEW GARDENS NY 11415	0.44 NW	42

# Environmental FirstSearch

## Sites Summary Report

**TARGET SITE:** 129-01 JAMAICA AVE  
RICHMOND HILL NY 11418

**JOB:** 0205377

**TOTAL:** 431      **GEOCODED:** 392      **NON GEOCODED:** 39      **SELECTED:** 119

ID	DB Type	Site Name/ID/Status	Address	Dist/Dir	Map ID
132	FINDS	LONG ISLAND RAILROAD NYD980641625	ATLANTIC AVE & 121 ST OZONE PARK NY 11418	0.45 SW	1
138	FINDS	MORRIS PARK REPAIR FAC NY0001423805	121ST ST AND ATLANTIC AVE RICHMOND HILL NY 11418	0.45 SW	1
110	FINDS	HARRIS VALET SERVICE NYD982728396	82-02 LEFFERTS BLVD KEW GARDENS NY 11415	0.47 NW	32
99	FINDS	EASTERN UNIT EXCHANGE & RMFG NYD003364874	133-20 91ST AVENUE JAMAICA NY 11418	0.48 SE	30
97	FINDS	DIEHL & SONS INC NYD986965234	129-01 ATLANTIC AVE QUEENS NY 11419	0.49 SE	7
79	FINDS	AMOCO/SAA SVC NY0001500099	119-01 ATLANTIC AVE QUEENS NY 11419	0.50 SW	76
150	FINDS	NYS DOT BIN 1055700 NYD987008828	JAMAICA AVE OVER I-678 JAMAICA NY 11418	0.51 NE	97
139	FINDS	NEW GRANT CLEANERS NYD982744146	118-33 METROPOLITAN AVE KEW GARDENS NY 11415	0.53 NW	11
127	FINDS	KOSOL SVC STA INC NY0001500669	137-21 JAMAICA AVE JAMAICA NY 11435	0.54 NE	90
176	FINDS	VIKING CLEANERS INC NYD980778088	81-07 LEFFERTS BLVD KEW GARDENS NY 11415	0.54 NW	17
103	FINDS	EXXON CO USA #36357 NYD986947315	118-11 ATLANTIC AVE RICHMOND HILL NY 11418	0.54 SW	83
148	FINDS	NYS DOT - CONTRACT D252015 NYD986905602	86TH AVE PED BR OVER I-678 QUEENS NY 11435	0.56 NE	16
73	FINDS	86TH AVENUE SUBSTATION/NYC TRANSIT NYD986872570	VAN WYCK EXPWY & 86TH AVE QUEENS NY 11435	0.57 NE	55
104	FINDS	EXXON CO USA 30434 NYD986957017	138-17 HILLSIDE AVE JAMAICA NY 11435	0.57 NE	51
136	FINDS	MOBIL OIL CORP SS #HMB NYD986956340	138-50 HILLSIDE AVE JAMAICA NY 11435	0.57 NE	51
166	FINDS	SAM S QUALITY CLEANERS INC NYD981137235	120-39 83RD AVE KEW GARDENS NY 11415	0.57 NW	9
143	FINDS	NYC SANITATION ATT J SCHIAV NYD982529737	132-05 ATLANTIC AVE Q-W-9 QUEENS NY 11419	0.57 SE	54
154	FINDS	PREMIER PAINT ROLLER MFG NY0001423334	132-05 ATLANTIC AVE QUEENS NY 11419	0.57 SE	54
113	FINDS	J B WATCH CASE CO INC NYD981082118	666 PACIFIC ST JAMAICA NY 11435	0.58 NE	37
180	FINDS	WAYSIDE AUTO BODY INC. NYD080522527	139-23 QUEENS BLVD. JAMAICA NY 11435	0.58 NE	101

# Environmental FirstSearch

## Sites Summary Report

**TARGET SITE:** 129-01 JAMAICA AVE  
RICHMOND HILL NY 11418

**JOB:** 0205377

**TOTAL:** 431      **GEOCODED:** 392      **NON GEOCODED:** 39      **SELECTED:** 119

ID	DB Type	Site Name/ID/Status	Address	Dist/Dir	Map ID
137	FINDS	MONTANA CLEANERS NYD982536385	113-04 JAMAICA AVE RICHMOND HILL NY 11418	0.58 SW	91
182	FINDS	WOOLWORTH 30483 NY0002358240	113-11 JAMAICA AVE RICHMOND HILL NY 11418	0.58 SW	91
77	FINDS	ALL QUEENS AUTO BODY NY0000449959	140-15 QUEENS BLVD JAMAICA NY 11435	0.60 NE	68
181	FINDS	WHOLESALE TIRE DBA JAMAICA WTC NYD986985356	140-24 QUEENS BLVD QUEENS NY 11435	0.60 NE	68
120	FINDS	JOHN AUTO BODY NYD105856843	116-12 ATLANTIC AVE RICHMOND HILL NY 11418	0.60 SW	41
121	FINDS	JOHN CHATILLON & SONS INC NYD061934824	83-30 KEW GARDENS RD KEW GARDENS NY 11415	0.62 NW	88
102	FINDS	EXXON NYD986935732	138-69 QUEENS BLVD JAMAICA NY 11435	0.64 NE	4
112	FINDS	HOLLYWOOD CLEANERS NYD982528572	138-47 QUEENS BLVD JAMAICA NY 11435	0.64 NE	4
117	FINDS	JAMAICA ELECTRO PLATING CORP NYD012379798	87-83 139TH ST JAMAICA NY 11435	0.64 NE	87
171	FINDS	SUNOCO SVC STA NYD000707570	138-98 QUEENS BLVD JAMAICA NY 11435	0.64 NE	4
105	FINDS	FAIRWAY CLEANERS INC NYD046160065	137-73 QUEENS BLVD JAMAICA NY 11435	0.66 NE	84
106	FINDS	FOREST CLEANERS NYD066951567	116-05 METROPOLITAN AVENUE KEW GARDENS NY 11418	0.66 NW	85
90	FINDS	BRIARWOOD CLEANERS INC NYD066968074	138-52 84TH DR JAMAICA NY 11435	0.67 NE	79
109	FINDS	HAROLDS AUTO REPAIR NY0002122554	139-01 JAMAICA AVE JAMAICA NY 11435	0.68 NE	36
107	FINDS	GIBRALTAR TRANSMISSION NYD986887420	139-24 HILLSIDE AVE JAMAICA NY 11435	0.69 NE	33
160	FINDS	R & S STRAUSS STORE #419 NYD986982445	139-29 HILLSIDE AVE JAMAICA NY 11435	0.69 NE	33
173	FINDS	TIRES INC NYD001792308	139-15 HILLSIDE AVE JAMAICA NY 11435	0.69 NE	33
155	FINDS	PUBLIC SCH 55 NY0000106377	131-10 97TH AVE RICHMOND HILL NY 11419	0.69 SE	12
151	FINDS	NYS DOT BIN 1075240 NYD987008752	MANTON ST OVER MAIN ST JAMAICA NY 11435	0.70 NE	98
87	FINDS	BLUE JAY CLEANERS NYD009007212	110-19 JAMAICA AVE RICHMOND HILL NY 11418	0.71 SW	77

# Environmental FirstSearch

## Sites Summary Report

**TARGET SITE:** 129-01 JAMAICA AVE  
RICHMOND HILL NY 11418

**JOB:** 0205377

**TOTAL:** 431      **GEOCODED:** 392      **NON GEOCODED:** 39      **SELECTED:** 119

ID	DB Type	Site Name/ID/Status	Address	Dist/Dir	Map ID
172	FINDS	SVC STA NYD000698662	123-05 101ST AVE RICHMOND HILL NY 11419	0.72 SE	62
72	FINDS	6401 4TH AVE CORP NYD012413985	112-20 ATLANTIC AVE RICHMOND HILL NY 11418	0.75 SW	73
114	FINDS	JACK S DRYCLEANER & LAUNDROMAT NYD982275513	119-22 101 AVE RICHMOND HILL NY 11419	0.77 SW	38
135	FINDS	MERIT OIL CORP NYD982185449	144TH ST & HILLSIDE AVE JAMAICA NY 11435	0.78 NE	50
100	FINDS	ELENA DRYCLEANERS INC. NYD981183080	124-22 QUEENS BLVD. KEW GARDENS NY 11415	0.78 NW	82
141	FINDS	NYC BD OF ED - PUBLIC SCH 90 QUEENS NY0001396209	86-50 109TH ST QUEENS NY 11418	0.78 SW	92
116	FINDS	JAE CLEANERS NYD986929354	108-25 JAMAICA AVE RICHMOND HILL NY 11418	0.80 SW	86
140	FINDS	NEW YORK TELEPHONE CO NY0000707802	87-28 109TH ST RICHMOND HILL NY 11418	0.80 SW	53
145	FINDS	NYCTA REPRODUCTION SVC NYD986972180	91-15 144TH PL JAMAICA NY 11435	0.81 SE	52
146	FINDS	NYEN ASB ABATE SERV. NYD986923563	117-15 101 AVE RICHMOND HILL NY 11419	0.81 SW	94
163	FINDS	ROSCO INC NYD987034725	144-31 91ST AVE JAMAICA NY 11435	0.85 SE	100
158	FINDS	QUEENS HOUSE OF DETENTION NYD981487697	126-02 82ND AVE KEW GARDENS NY 11415	0.86 NE	58
149	FINDS	NYS DOT BIN 1055680 NYD987008745	101ST AVE OVER I-678 JAMAICA NY 11419	0.86 SE	96
95	FINDS	D & H AUTO BODY NY0002288041	109-14 ATLANTIC AVE RICHMOND HILL NY 11419	0.86 SW	28
115	FINDS	JAE CLEANERS NYD986892388	107-08 JAMAICA AVE QUEENS NY 11418	0.86 SW	39
125	FINDS	KIMS CLEANERS NYD981564297	107-08 JAMAICA AVE RICHMOND HILL NY 11418	0.86 SW	39
164	FINDS	RUBIES COSTUME CO NYD987035029	101-10 VAN WYKE EXPWY QUEENS NY 11435	0.90 SE	61
142	FINDS	NYC BD OF ED - PUBLIC SCH 95 QUEENS NY0000932103	107-01 90TH AVE JAMAICA NY 11418	0.90 SW	93
168	FINDS	SHELL OIL CO NYD986980886	108-01 ATLANTIC AVE RICHMOND HILL NY 11419	0.91 SW	63
169	FINDS	SHELL SVC STA NYD986895209	108TH & ATLANTIC AVE QUEENS NY 11419	0.91 SW	63

# Environmental FirstSearch Sites Summary Report

**TARGET SITE:** 129-01 JAMAICA AVE  
RICHMOND HILL NY 11418

**JOB:** 0205377

**TOTAL:** 431      **GEOCODED:** 392      **NON GEOCODED:** 39      **SELECTED:** 119

ID	DB Type	Site Name/ID/Status	Address	Dist/Dir	Map ID
403	FINDS	M & M OLDSMOBILE NYD981564305	138-19 101ST ST JAMAICA NY 11435	NON GC	
396	FINDS	NYSDOT CONTRACT D257602 NY0002414381	VAN WYCK EXPWY BTW 115TH & 116 QUEENS NY 11415	NON GC	
404	FINDS	TOWER CLEANERS NYD089801716	138-27 QUEENS BLVD BRIARWOOD NY 11435	NON GC	
430	HISTSITES	STATE HISTORIC SITES CONTACT INFORM SHOP-11435/SEE SITE DETAILS	NY 11435	NON GC	
427	HISTSITES	STATE HISTORIC SITES CONTACT INFORM SHOP-11418/SEE SITE DETAILS	NY 11418	NON GC	
429	HISTSITES	STATE HISTORIC SITES CONTACT INFORM SHOP-11419/SEE SITE DETAILS	NY 11419	NON GC	
428	HISTSITES	STATE HISTORIC SITES CONTACT INFORM SHOP-11415/SEE SITE DETAILS	NY 11415	NON GC	
372	LUST	86-43 126TH STREET 9212212/CLOSED	86-43 126TH STREET QUEENS NY 11418	0.07 NE	123
382	LUST	NYNEX 9110185/CLOSED	87-20 109TH ST RICHMOND HILL NY 11418	0.12 NE	99
363	LUST	129-01 JAMAICA AVE/QUEENS 9101477/ACTIVE	129001 JAMAICA AVENUE QUEENS NY 11418	0.13 NE	20
358	LUST	125-02 89TH AVE/QUNS/LIRR 8907567/CLOSED	125-02 89TH AVENUE QUEENS NY 11418	0.18 SE	109
359	LUST	125-05 84TH AVE 8708339/CLOSED	125-05 84TH AVE QUEENS NY 11418	0.18 SE	109
384	LUST	RICHMOND HILL RR YD/QUEEN 8909200/CLOSED	125-02 89TH AVENUE QUEENS NY 11418	0.18 SE	109
361	LUST	127-01 METROPOLITAN AVE. 8906750/ACTIVE	127001 METROPOLITAN AVE. QUEENS NY 11415	0.21 NE	111
373	LUST	89-50 127TH ST/QUEENS 8906919/ACTIVE	89050 127TH STREET QUEENS NY 11418	0.24 SE	2
357	LUST	124-50 METROPOLITAN AVE 8905266/CLOSED	124-50 METROPOLITAN AVE QUEENS NY 11415	0.26 NW	155
364	LUST	130-14 HILLSIDE AVE/ 8906788/ACTIVE	130014 HILLSIDE AVENUE JAMAICA NY 11415	0.27 NE	24
380	LUST	MAX & ROMY GAS STATION 9811412/ACTIVE	131-09 HILLSIDE AV RICHMOND HILL NY 11415	0.29 NE	18
360	LUST	127 TH ST & 91ST AV/QUEEN 8803991/CLOSED	127TH ST & 91ST AVE RICHMOND HILL NY 11418	0.29 SE	70
362	LUST	127ST & 91ST AVENUE / TRI 8607200/CLOSED	127TH & 91ST STREET RICHMOND HILL NY 11418	0.29 SE	70



# Environmental FirstSearch Sites Summary Report

**TARGET SITE:** 129-01 JAMAICA AVE  
RICHMOND HILL NY 11418

**JOB:** 0205377

**TOTAL:** 431      **GEOCODED:** 392      **NON GEOCODED:** 39      **SELECTED:** 119

ID	DB Type	Site Name/ID/Status	Address	Dist/Dir	Map ID
375	LUST	91ST AVE & 127TH ST/LIRR 9005491/ACTIVE	91ST AVE & 127TH STREET NEW YORK NY 11418	0.29 SE	70
371	LUST	86-37 LEFFERTS BLVD 9411101/CLOSED	86-37 LEFFERTS BLVD RICHMOND HILL NY 11418	0.31 SW	124
365	LUST	131-09 HILLSIDE AVENUE 9313203/ACTIVE	131009 HILLSIDE AVENUE QUEENS NY 11415	0.33 NE	113
370	LUST	8511 LETFETS BLVD 9214274/CLOSED	8511 LETFERTS BLVD KEW GARDENS NY 11415	0.33 NW	121
379	LUST	MALLARD GAS BP 9806342/ACTIVE	133-02 JAMICA AVE RICHMOND HILL NY 11418	0.36 NE	116
385	LUST	T & C AUTO SERVICES 0003462/ACTIVE	133-02 JAMICA AVE RICHMOND HILL NY 11418	0.36 NE	116
355	LUST	117-15 MYRTLE AVE/QUEENS 9002434/CLOSED	117-15 MYRTLE AVENUE QUEENS NY 11418	0.36 SW	104
374	LUST	91-53 121ST ST/QUNS/LIRR 9009530/CLOSED	91-53 121ST STREET QUEENS NY 11418	0.36 SW	75
377	LUST	KEW GARDENS 8800861/ACTIVE	8334 AND 8316 LEFFERTS BD NEW YORK NY 11415	0.42 NW	160
354	LUST	116-12 MYRTLE AVE. 9214391/CLOSED	116-12 MYRTLE AVE RICHMOND HILL NY 11418	0.42 SW	103
378	LUST	KOPP RESIDENCE 9516637/CLOSED	87-07 136TH ST QUEENS NY 11418	0.43 NE	138
376	LUST	GEORGIA HOUSE CORPORATION 9508507/CLOSED	118-11 84TH AV QUEENS NY 11415	0.43 NW	135
367	LUST	83-26 LEFFERTS BLVD. 9210592/CLOSED	83-26 LEFFERTS BLVD. KEW GARDENS NY 11415	0.44 NW	42
366	LUST	132-53 METROPOLITAN AVE 9702101/ACTIVE	132-53 METROPOLITAN AVE RICHMOND HILL NY 11418	0.45 NE	115
356	LUST	121ST & ATLANTIC AVE/LIRR 9108482/CLOSED	121ST ST & ATLANTIC AVE RICHMOND HILL NY 11419	0.45 SW	1
381	LUST	MORRIS PARK REPAIR FACILT 9903955/ACTIVE	ATLANTIC AVE & 121ST ST QUEENS NY 11419	0.45 SW	1
368	LUST	85-49 116TH ST 9108174/CLOSED	85-49 116TH ST RICHMOND HILL NY 11418	0.46 SW	120
383	LUST	OUR LADY SENACAL 8800356/ACTIVE	136006 87 AVENUE RICHMOND HILL NY 11418	0.47 NE	162
369	LUST	85-55 115TH ST 8707771/CLOSED	85-55 115TH ST QUEENS NY 11418	0.50 SW	158
426	LUST	HESS GAS STATION 9409812/CLOSED	1579 FOREST AVENUE RICHMOND HILL NY 11418	NON GC	

# Environmental FirstSearch Sites Summary Report

**TARGET SITE:** 129-01 JAMAICA AVE  
RICHMOND HILL NY 11418

**JOB:** 0205377

**TOTAL:** 431      **GEOCODED:** 392      **NON GEOCODED:** 39      **SELECTED:** 119

ID	DB Type	Site Name/ID/Status	Address	Dist/Dir	Map ID
387	PWS	JAMAICA WATER SUPPLY COMPANY 7011735-003/A	410 LAKEVILLE ROAD LAKE SUCCESS NY 11418	0.16 SW	170
389	PWS	JAMAICA WATER SUPPLY COMPANY 7011735-012/A	410 LAKEVILLE ROAD LAKE SUCCESS NY 11415	0.23 NE	172
391	PWS	JAMAICA WATER SUPPLY COMPANY 7011735-001/A	410 LAKEVILLE ROAD LAKE SUCCESS NY 11418	0.26 NE	174
388	PWS	JAMAICA WATER SUPPLY COMPANY 7011735-026/A	410 LAKEVILLE ROAD LAKE SUCCESS NY 11415	0.31 NE	171
390	PWS	JAMAICA WATER SUPPLY COMPANY 7011735-005/A	410 LAKEVILLE ROAD LAKE SUCCESS NY 11418	0.34 SE	173
386	PWS	JAMAICA WATER SUPPLY COMPANY 7011735-045/A	410 LAKEVILLE ROAD LAKE SUCCESS NY 11415	0.35 NW	169
1	RCRA	LONG ISLAND RAILROAD NYD980641625/TSD	ATLANTIC AVE & 121 ST OZONE PARK NY 11419	0.45 SW	1
2	RCRACOR	LONG ISLAND RAILROAD NYD980641625/TSD	ATLANTIC AVE & 121 ST QUEENS NY 11418	0.45 SW	1
8	RCRAGN	UFI INC NYR000102731/SGN	126-16 JAMAICA AVE RICHMOND HILL NY 11418	0.06 NE	19
4	RCRAGN	COLONY CLEANERS NY0000115840/VGN	123-04 JAMAICA AVE QUEENS NY 11418	0.09 SW	5
9	RCRAGN	UNIFORMS FOR INDUSTRY NYD066964594/SGN	129-01 JAMAICA AVE RICHMOND HILL NY 11418	0.13 NE	20
7	RCRAGN	NYCDEP WELL STATION 17 NYR000074567/SGN	87-75 123RD ST RICHMOND HILL NY 11418	0.14 SW	13
6	RCRAGN	LEES FRENCH CLEANERS NYD981875529/SGN	130-17 HILLSIDE AVE RICHMOND HILL NY 11418	0.24 NE	10
3	RCRAGN	ARCH AUTO PARTS CORP NYR000001909/LGN	89-15 127TH ST RICHMOND NY 11418	0.24 SE	2
5	RCRAGN	DEMETRI AUTO BODY INC NYD982729816/VGN	89-25 130TH ST JAMAICA NY 11418	0.25 SE	6
51	RCRANLR	NYCTA - 129TH ST STORAGE AREA NYD987007093/NLR	129TH ST & JAMAICA QUEENS NY 11418	0.12 NE	56
19	RCRANLR	CUNNINGHAM MOTORS NYD987032273/NLR	121-02 JAMAICA AVE RICHMOND HILL NY 11418	0.17 SW	27
39	RCRANLR	LIRR - BRIDGE #06-0-083 NYR000009183/NLR	HILLSIDE AVE AT THE 127TH ST RICHMOND HILL NY 11418	0.18 NE	44
40	RCRANLR	LIRR - BRIDGE 06-0-085A NYR000009191/NLR	JAMAICA AVE AT THE 130TH ST RICHMOND HILL NY 11418	0.18 NE	45
56	RCRANLR	RAYMAC CABINET CO INC NYD001268838/NLR	87-49 130 ST RICHMOND HILL NY 11418	0.19 SE	60

# Environmental FirstSearch

## Sites Summary Report

**TARGET SITE:** 129-01 JAMAICA AVE  
RICHMOND HILL NY 11418

**JOB:** 0205377

**TOTAL:** 431      **GEOCODED:** 392      **NON GEOCODED:** 39      **SELECTED:** 119

ID	DB Type	Site Name/ID/Status	Address	Dist/Dir	Map ID
52	RCRANLR	PEPER BROS INC NYD001601749/NLR	129-10 HILLSIDE AVE RICHMOND HILL NY 11418	0.22 NE	57
57	RCRANLR	REGENCY COLLISION CORP OF QUEENS NYD982729931/NLR	129-14 HILLSIDE AVE RICHMOND HILL NY 11418	0.22 NE	57
43	RCRANLR	MACHIN AUTO BODY NYD982729501/NLR	89-19 126TH ST RICHMOND HILL NY 11418	0.22 SE	48
18	RCRANLR	BI-RO FRENCH DRY CLEANERS NYD980787352/NLR	130-17 HILLSIDE AVE RICHMOND HILL NY 11418	0.24 NE	10
14	RCRANLR	APARA ENTERPRISES INC NYR000047936/NLR	130-14 HILLSIDE AVE RICHMOND HILL NY 11418	0.27 NE	24
29	RCRANLR	HILLSIDE GETTY NYU005000112/NLR	130-14 HILLSIDE AVE RICHMOND HILL NY 11418	0.27 NE	24
60	RCRANLR	SERVICE STATION NYD000698498/NLR	131-09 HILLSIDE AVE RICHMOND HILL NY 11415	0.29 NE	18
10	RCRANLR	A TO Z AUTO REPAIR NY0000094680/NLR	87-28 LEFFERTS BLVD QUEENS NY 11418	0.31 SW	21
15	RCRANLR	APREX GARAGE CORP NYU005000179/NLR	87-36 LEFFERTS BLVD RICHMOND HILL NY 11418	0.31 SW	21
53	RCRANLR	QUALITY CLEANERS NYD986900611/NLR	87-12 LEFFERTS BLVD QUEENS NY 11418	0.31 SW	21
26	RCRANLR	GLASSWORKS INC THE NY0000094706/NLR	129-04 91ST AVE RICHMOND HILL NY 11418	0.32 SE	34
38	RCRANLR	KOS-TOM COLLISION CORP NYD982729824/NLR	129-17 91ST AVE RICHMOND HILL NY 11418	0.32 SE	34
33	RCRANLR	JAMAICA WATER SUPPLY CO TANK 13 NYD987037322/NLR	92 AVE W OF 130TH ST RICHMOND HILL NY 11418	0.37 SE	40
17	RCRANLR	BETHLEHEM CHURCH NYD986949766/NLR	89-45 LEFFERTS BLVD RICHMOND HILL NY 11418	0.38 SW	26
68	RCRANLR	WALLACE COURT CLEANERS NYD036015063/NLR	116-13 JAMAICA AVE RICHMOND HILL NY 11418	0.42 SW	67
16	RCRANLR	AXEL ELECTRONICS INC NYD002028645/NLR	134-20 JAMAICA AVE JAMAICA NY 11418	0.44 NE	25
35	RCRANLR	KEW CLEANERS NYD086071750/NLR	83-08 LEFFERTS BLVD KEW GARDENS NY 11415	0.44 NW	42
24	RCRANLR	EXECUTIVE GARMENT CARE NYD982728396/NLR	82-02 LEFFERTS BLVD KEW GARDENS NY 11415	0.47 NW	32
22	RCRANLR	EASTERN UNIT EXCHANGE & RMFG NYD003364874/NLR	133-20 91ST AVE RICHMOND HILL NY 11418	0.48 SE	30
46	RCRANLR	MOBIL OIL CORP SS HMB NYD986956340/NLR	138-50 HILLSIDE AVE JAMAICA NY 11435	0.57 NE	51

# Environmental FirstSearch Sites Summary Report

**TARGET SITE:** 129-01 JAMAICA AVE  
RICHMOND HILL NY 11418

**JOB:** 0205377

**TOTAL:** 431      **GEOCODED:** 392      **NON GEOCODED:** 39      **SELECTED:** 119

ID	DB Type	Site Name/ID/Status	Address	Dist/Dir	Map ID
50	RCRANLR	NYCT - 86TH AVENUE SUBSTATION NYD986872570/NLR	VAN WYCK EXPWY & 86TH AVE QUEENS NY 11435	0.57 NE	55
49	RCRANLR	NYC DEPT OF SANITATION NYD982529737/NLR	132-05 ATLANTIC AVE - QW9 QUEENS NY 11419	0.57 SE	54
30	RCRANLR	J B WATCH CASE CO INC NYD981082118/NLR	666 PACIFIC ST BROOKLYN NY 11435	0.58 NE	37
69	RCRANLR	WHOLESALE TIRE DBA JAMAICA WTC INC NYD986985356/NLR	140-24 QUEENS BLVD QUEENS NY 11435	0.60 NE	68
34	RCRANLR	JOHN S AUTO BODY WORKS NYD105856843/NLR	116-12 ATLANTIC AVENUE JAMAICA NY 11418	0.60 SW	41
13	RCRANLR	AMOCO NYD986963155/NLR	134-30 ATLANTIC AVENUE JAMAICA NY 11418	0.61 SE	23
41	RCRANLR	LIRR BRIDGE 06-0-087 NYR000014068/NLR	ABOVE & W OF VAN WYCK EXPWY JAMAICA NY 11418	0.62 SE	46
64	RCRANLR	SUNOCO SERVICE STATION NYD000707570/NLR	138-98 QUEENS BLVD JAMAICA NY 11435	0.64 NE	4
28	RCRANLR	HAROLDS AUTO REPAIR NYU005000062/NLR	139-01 JAMAICA AVE JAMAICA NY 11435	0.68 NE	36
25	RCRANLR	GIBRALTAR TRANSMISSION NYD986887420/NLR	139-24 HILLSIDE AVE JAMAICA NY 11435	0.69 NE	33
65	RCRANLR	TIRES INC NYD001792308/NLR	139-15 HILLSIDE AVE JAMAICA NY 11435	0.69 NE	33
59	RCRANLR	SERVICE STATION NYD000698662/NLR	123-05 101ST AVE RICHMOND HILL NY 11419	0.72 SE	62
27	RCRANLR	GOLDSMITH CADILLAC NYD982187072/NLR	13854 94TH AVE JAMAICA NY 11435	0.77 SE	35
31	RCRANLR	JACKS DRY CLEANERS NYD982275513/NLR	119-22 101ST AVE RICHMOND HILL NY 11419	0.77 SW	38
45	RCRANLR	MERIT OIL CORP NYD982185449/NLR	144TH ST & HILLSIDE AVE JAMAICA NY 11435	0.78 NE	50
48	RCRANLR	NEW YORK TELEPHONE CO NY0000707802/NLR	87-28 109TH ST RICHMOND HILL NY 11418	0.80 SW	53
47	RCRANLR	MTA NYCT - 144TH ST & ARCHER AVE NYR000034405/NLR	91-45 144TH PL JAMAICA NY 11435	0.81 SE	52
54	RCRANLR	QUEENS HOUSE OF DETENTION NYD981487697/NLR	126-02 82ND AVE KEW GARDENS NY 11415	0.86 NE	58
20	RCRANLR	D & H AUTO BODY INC NYR000047076/NLR	109-14 ATLANTIC AVE JAMAICA NY 11419	0.86 SW	28
32	RCRANLR	JAE CLEANERS NYD986892388/NLR	107-08 JAMAICA AVE QUEENS NY 11418	0.86 SW	39

# Environmental FirstSearch

## Sites Summary Report

**TARGET SITE:** 129-01 JAMAICA AVE  
RICHMOND HILL NY 11418

**JOB:** 0205377

**TOTAL:** 431      **GEOCODED:** 392      **NON GEOCODED:** 39      **SELECTED:** 119

ID	DB Type	Site Name/ID/Status	Address	Dist/Dir	Map ID
37	RCRANLR	KIMS CLEANERS NYD981564297/NLR	107-08 JAMAICA AVE RICHMOND HILL NY 11418	0.86 SW	39
58	RCRANLR	RUBIE S COSTUME CO NYD987035029/NLR	101-10 VAN WYCK EXPY QUEENS NY 11435	0.90 SE	61
61	RCRANLR	SHELL OIL CO NYD986980886/NLR	108-01 ATLANTIC AVE RICHMOND HILL NY 11419	0.91 SW	63
62	RCRANLR	SHELL SERVICE STATION NYD986895209/NLR	108TH & ATLANTIC AVE QUEENS NY 11419	0.91 SW	63
36	RCRANLR	KEW-FOREST SCHOOLS INC NYD982721714/NLR	119-17 UNION TNPK FOREST HILLS NY 11375	0.93 NW	43
67	RCRANLR	VINNIE S AUTO BODY NYD012449674/NLR	11216 101ST AVE JAMAICA NY 11419	0.93 SW	66
42	RCRANLR	LIRR JAMAICA STATION PLATFORMS NYR000022756/NLR	SUTPHIN BLVD & ARCHER AVE JAMAICA NY 11435	0.94 SE	47
44	RCRANLR	MAURICIO FRENCH DRY CLEANERS NYD982275232/NLR	127-27 LIBERTY AVE RICHMOND HILL NY 11419	0.95 SE	49
63	RCRANLR	SILVER BRITE CLEANERS NYD986906030/NLR	126-01 LIBERTY AVE RICHMOND HILL NY 11419	0.96 SE	64
21	RCRANLR	E & M AUTO BODY NYD982272593/NLR	92-21 147TH PL JAMAICA NY 11438	0.98 NE	29
11	RCRANLR	AIRPORT CLEANERS NYD982528887/NLR	122-07 LIBERTY AVE RICHMOND HILL NY 11419	0.99 SE	22
12	RCRANLR	AIRPORT CLEANERS I NYD982275216/NLR	122-07 LIBERTY AVE RICHMOND HILL NY 11418	0.99 SE	22
23	RCRANLR	EXECUTIVE AUTO BODY CORP NYD046181780/NLR	106-12 ATLANTIC AVE OZONE PARK NY 11416	0.99 SW	31
66	RCRANLR	VILLAGAE VALLET CLEANERS NYD981134224/NLR	121-20 LIBERTY AVE QUEENS NY 11419	1.00 SE	65
55	RCRANLR	R & A AUTO BODY NYD986908655/NLR	110-19 101ST AVE RICHMOND HILL NY 11419	1.00 SW	59
393	RCRANLR	AUTOMAX MFG CORP NYD001856657/NLR	130-50 92ND AVE RICHMOND HILL NY 11418	NON GC	
394	RCRANLR	M & M OLDSMOBILE NYD981564305/NLR	138-19 101ST ST JAMAICA NY 11435	NON GC	
392	SCHOOL	PUBLIC SCHOOL 54 7695	NY	0.14 NE	175
431	RELEASES	331674/FIXED FACILITY	95-27 134TH ST RICHMOND HILL NY 11419	NON GC	
222	SPILLS	86-10 124TH ST 9513228/CLOSED	86-10 124TH ST RICHMOND HILL NY 11418	0.06 NW	72

# Environmental FirstSearch Sites Summary Report

**TARGET SITE:** 129-01 JAMAICA AVE  
RICHMOND HILL NY 11418

**JOB:** 0205377

**TOTAL:** 431      **GEOCODED:** 392      **NON GEOCODED:** 39      **SELECTED:** 119

ID	DB Type	Site Name/ID/Status	Address	Dist/Dir	Map ID
258	SPILLS	KROOSS RESIDENCE 9713011/CLOSED	8624 124TH ST RICHMOND HILL NY 11418	0.06 NW	72
224	SPILLS	86-22 111TH ST 9508688/CLOSED	86-22 111TH ST QUEENS NY 11418	0.07 NE	123
225	SPILLS	86-27 254TH ST 9800629/CLOSED	86-27 254TH ST QUEENS NY 11418	0.07 NE	123
227	SPILLS	86-43 126TH STREET 9212212/CLOSED	86-43 126TH STREET QUEENS NY 11418	0.07 NE	123
298	SPILLS	SERVICE BOX 47705 0009691/CLOSED	123-15 JAMAICA AVE QUEENS NY 11418	0.09 SW	5
228	SPILLS	87-10 126TH ST/QUEENS 9102059/CLOSED	87-10 126TH STREET QUEENS NY 11418	0.10 SE	125
289	SPILLS	NYNEX 9110185/CLOSED	87-20 109TH ST RICHMOND HILL NY 11418	0.12 NE	99
206	SPILLS	129-01 JAMAICA AVE/QUEENS 9101477/ACTIVE	129001 JAMAICA AVENUE QUEENS NY 11418	0.13 NE	20
256	SPILLS	KEW GARDENS 9908953/ACTIVE	8518 126TH ST QUEENS NY 11415	0.17 NE	137
291	SPILLS	RESIDENCE 9905832/ACTIVE	85-22 126TH ST KEW GARDENS NY 11415	0.17 NE	137
269	SPILLS	MANHOLE #19443 0006562/CLOSED	89TH AV/ 126TH ST QUEENS NY 11418	0.17 SE	142
247	SPILLS	CENTURY AMBULANCE SERVICE 8910104/CLOSED	121-08 JAMAICA AVENUE JAMAICA NY 11418	0.17 SW	27
311	SPILLS	0107182/ACTIVE	125-02 89TH AV RICHMOND HILL NY 11418	0.18 SE	109
200	SPILLS	125 ST & 89TH AVE. 9310347/CLOSED	125 ST & 89TH AVENUE JAMAICA NY 11418	0.18 SE	71
201	SPILLS	125-02 89TH AVE/QUNS/LIRR 9008461/ACTIVE	125002 89TH AVENUE QUEENS NY 11418	0.18 SE	109
261	SPILLS	LIRR- RICHMOND HILL YARD 9704724/ACTIVE	89TH ST RICHMOND HILL NY 11418	0.18 SE	109
294	SPILLS	RICHMOND HILL YARD 9704730/CLOSED	UNKNOWN QUEENS NY 11418	0.18 SE	109
295	SPILLS	RICHMOND HILL YARD 9911967/CLOSED	125-02 89TH AVE QUEENS NY 11418	0.18 SE	109
296	SPILLS	RICHMOND HILL/SHERIDAN SH 9805610/ACTIVE	89TH AV & 125TH ST QUEENS NY 11418	0.18 SE	71
297	SPILLS	RICHMOND HILLS STORAGE YD 9901518/ACTIVE	125TH ST/89TH AVE QUEENS NY 11418	0.18 SE	71

# Environmental FirstSearch

## Sites Summary Report

**TARGET SITE:** 129-01 JAMAICA AVE  
RICHMOND HILL NY 11418

**JOB:** 0205377

**TOTAL:** 431      **GEOCODED:** 392      **NON GEOCODED:** 39      **SELECTED:** 119

ID	DB Type	Site Name/ID/Status	Address	Dist/Dir	Map ID
300	SPILLS	SHERATON CENTER 9810288/ACTIVE	125 TH ST / 89 TH AVE RICHMOND HILL NY 11418	0.18 SE	71
301	SPILLS	SHERIDAN SHOP 9802969/ACTIVE	12502 89TH AVE RICHMOND HILL NY 11418	0.18 SE	109
189	SPILLS	121-08 HILLSIDE AVE 9314222/CLOSED	121-08 HILLSIDE AVE RICHMOND HILL NY 11418	0.19 NW	106
190	SPILLS	121-08 HILLSIDE AVE 9513635/ACTIVE	121-08 HILLSIDE AVE QUEENS NY 11415	0.19 NW	106
232	SPILLS	89TH AVE 127TH ST 9104327/CLOSED	89TH AVE & 127TH ST JAMAICA NY 11418	0.19 SE	129
198	SPILLS	12301 85TH AVENUE 9305632/CLOSED	123-01 85TH AVENUE RICHMOND HILL NY 11415	0.20 NW	107
204	SPILLS	127-25 METROPOLITAN AVE 9212631/CLOSED	127-25 METROPOLITAN AVE KEW GARDENS NY 11415	0.21 NE	111
303	SPILLS	VACANT LAND 9708174/CLOSED	126-50 METROPOLITAN RICHMOND HILL NY 11415	0.21 NE	149
223	SPILLS	86-21 121ST STREET 9511426/CLOSED	86-21 121ST STREET RICHMOND HILL NY 11418	0.22 SW	122
254	SPILLS	IFO 0107365/CLOSED	86-34 121ST ST QUEENS NY 11418	0.22 SW	122
277	SPILLS	MID COUNTY MECHANICAL 9610356/CLOSED	121-06 89TH AV RICHMOND HILL NY 11418	0.22 SW	146
249	SPILLS	DEMETRI AUTO BODY SHOP 0000767/CLOSED	89-25 130TH ST RICHMOND HILL NY 11418	0.25 SE	6
207	SPILLS	131-02 JAMAICA AVENUE 9415940/CLOSED	131-02 JAMAICA AVENUE RICHMOND HILL NY 11418	0.27 NE	112
209	SPILLS	131-17 METROPOLITAN AVE 8911259/CLOSED	131-17 METROPOLITAN AVE RICHMOND HILL NY 11418	0.29 NE	114
253	SPILLS	HILLSIDE AV&131ST ST/QUNS 9003037/CLOSED	HILLSIDE AVE & 131ST ST QUEENS NY 11415	0.29 NE	18
275	SPILLS	MAX & ROMY GAS STATION 9811412/ACTIVE	131-09 HILLSIDE AV RICHMOND HILL NY 11415	0.29 NE	18
217	SPILLS	85-10 120TH ST/QUEENS 9011539/CLOSED	85-10 120TH STREET QUEENS NY 11415	0.29 NW	118
202	SPILLS	127 TH AND 91 ST 9515036/CLOSED	127 AND 91 QUEENS NY 11418	0.29 SE	70
205	SPILLS	127TH ST & 91ST AVE 9205620/CLOSED	127TH ST & 91ST AVE RICHMOND HILL NY 11418	0.29 SE	70
237	SPILLS	91ST AVE & 127TH ST/LIRR 9005491/ACTIVE	91ST AVE & 127TH STREET RICHMOND HILL NY 11418	0.29 SE	70

# Environmental FirstSearch

## Sites Summary Report

**TARGET SITE:** 129-01 JAMAICA AVE  
RICHMOND HILL NY 11418

**JOB:** 0205377

**TOTAL:** 431      **GEOCODED:** 392      **NON GEOCODED:** 39      **SELECTED:** 119

ID	DB Type	Site Name/ID/Status	Address	Dist/Dir	Map ID
238	SPILLS	91ST ST & 127 AVE/LIRR 8911809/CLOSED	91ST STREET & 127TH AVE RICHMOND HILL NY 11418	0.29 SE	70
250	SPILLS	FREDERICK G ROMANN CONTRA 9612923/ACTIVE	127-04 91ST AVE RICHMOND HILL NY 11418	0.29 SE	134
252	SPILLS	H & W MACHINERY 0003003/ACTIVE	127-08 91ST AVE RICHMOND HILL NY 11418	0.29 SE	134
259	SPILLS	LIRR DEPOT 9409615/ACTIVE	127 ST & 89TH AVE RICHMOND HILL NY 11418	0.29 SE	70
262	SPILLS	LIRR-12TH ST & 91ST AVE 9405800/CLOSED	LIRR-12TH ST & 91ST AVE RICHMOND HILL NY 11418	0.29 SE	70
203	SPILLS	127 TH ST BETWN 91ST AVE 9509712/ACTIVE	AND 92ND AVE QUEENS NY 11418	0.30 SE	110
246	SPILLS	BET 127TH & 130TH 91ST AV 9312789/ACTIVE	BET 127TH & 130TH 91ST AV RICHMOND HILL NY 11418	0.30 SE	132
287	SPILLS	MORRIS PARK YARD 0108937/CLOSED	UNKNOWN RICHMOND HILL NY 11418	0.31 SE	69
307	SPILLS	VAULT 8036 9913659/ACTIVE	130-37 90TH AV QUEENS NY 11418	0.31 SE	152
226	SPILLS	86-37 LEFFERTS BLVD 9411101/CLOSED	86-37 LEFFERTS BLVD RICHMOND HILL NY 11418	0.31 SW	124
290	SPILLS	PETROL GAS STATION-CLOSED 9809127/ACTIVE	87-36 LEFFERTS BLVD RICHMOND HILL NY 11418	0.31 SW	21
293	SPILLS	RICHMOND HILL REPUBLICAN 9514454/CLOSED	86-15 LEFFERTS BOULEVARD RICHMOND HILL NY 11418	0.31 SW	124
299	SPILLS	SEWER WATER MAIN 0002992/ACTIVE	92ND AVE & 127TH ST QUEENS NY 11418	0.32 SE	148
208	SPILLS	131-09 HILLSIDE AVENUE 9313203/ACTIVE	131009 HILLSIDE AVENUE QUEENS NY 11415	0.33 NE	113
215	SPILLS	84-25 118TH ST 9408636/CLOSED	84-25 118TH ST KEW GARDENS NY 11415	0.33 NE	14
292	SPILLS	RESIDENT 9701436/CLOSED	131-13 HILLSIDE AVE RICHMOND HILL NY 11415	0.33 NE	113
221	SPILLS	8511 LETFETS BLVD 9214274/CLOSED	8511 LETFETS BLVD KEW GARDENS NY 11415	0.33 NW	121
268	SPILLS	MANHOLE #18357 9902031/CLOSED	91ST ST/130 ST QUEENS NY 11418	0.33 SE	141
273	SPILLS	MANHOLE 18357 9902052/CLOSED	91 ST AVE / 130TH ST QUEENS NY 11418	0.33 SE	141
218	SPILLS	85-10 ABINGDON RD 9312749/ACTIVE	85010 ABINGDON RD QUEENS NY 11415	0.35 NW	119



# Environmental FirstSearch

## Sites Summary Report

**TARGET SITE:** 129-01 JAMAICA AVE  
RICHMOND HILL NY 11418

**JOB:** 0205377

**TOTAL:** 431      **GEOCODED:** 392      **NON GEOCODED:** 39      **SELECTED:** 119

ID	DB Type	Site Name/ID/Status	Address	Dist/Dir	Map ID
219	SPILLS	85-16 ABINGTON ROAD 9312937/ACTIVE	85016 ABINGTON ROAD QUEENS NY 11415	0.35 NW	119
276	SPILLS	MH 264 9904809/CLOSED	METROPOLITAN AVE/BREVOOR QUEENS NY 11415	0.35 NW	145
212	SPILLS	133-03 JAMACIA AVE 9704115/ACTIVE	133-03 JAMACIA AVE QUEENS NY 11418	0.36 NE	116
213	SPILLS	133-03 JAMAICA AVE/U S PS 9000907/CLOSED	133-03 JAMAICA AVENUE QUEENS NY 11418	0.36 NE	116
264	SPILLS	MALLARD GAS BP 9806342/ACTIVE	133-02 JAMICA AVE RICHMOND HILL NY 11418	0.36 NE	116
302	SPILLS	T & C AUTO SERVICES 0003462/ACTIVE	133-02 JAMICA AVE RICHMOND HILL NY 11418	0.36 NE	116
185	SPILLS	102 PRECINCT 9612773/ACTIVE	87-30 118TH ST JAMAICA NY 11418	0.36 SW	102
187	SPILLS	117-15 MYRTLE AVE/QUEENS 9002434/CLOSED	117-15 MYRTLE AVENUE RIDGEWOOD NY 11418	0.36 SW	104
188	SPILLS	118TH ST 100 FEET NORTH 9711010/CLOSED	OF HILSIDE AVE QUEENS NY 11418	0.36 SW	105
234	SPILLS	91-47 121TH STREET 9306311/ACTIVE	91-47 121TH STREET JAMAICA NY 11418	0.36 SW	75
235	SPILLS	91-53 121 ST/QUEENS 9004167/CLOSED	91-53 121ST STREET QUEENS NY 11418	0.36 SW	75
236	SPILLS	91-53 121ST ST/QUNS/LIRR 9009530/CLOSED	91-53 121ST STREET QUEENS NY 11418	0.36 SW	75
260	SPILLS	LIRR MORRIS PARK YARD 9712966/ACTIVE	9153 121ST ST RICHMOND HILL NY 11418	0.36 SW	75
263	SPILLS	LONG ISLAND RAILROAD 9611472/CLOSED	124TH ST. & ATLANTIC AVE. JAMACA NY 11418	0.36 SW	75
286	SPILLS	MORRIS PARK YARD 9614706/CLOSED	ATLANTIC AVE QUEENS NY 11418	0.36 SW	75
305	SPILLS	VAULT #VS5304 0001404/CLOSED	9153 121ST ST QUEENS NY 11418	0.36 SW	75
240	SPILLS	APARTMENT BUILDING 9814437/ACTIVE	85-28 118TH ST CUE GARDENS NY 11418	0.37 NW	15
265	SPILLS	MANHOLE #10437 9901852/ACTIVE	130TH ST/92ND AVE QUEENS NY 11418	0.37 SE	40
312	SPILLS	0107361/ACTIVE	83-34 121ST ST JAMAICA NY 11415	0.38 NW	154
248	SPILLS	DALE REALTY 9411716/CLOSED	84-14 126TH STREET KEW GARDENS NY 11415	0.38 NW	133

# Environmental FirstSearch

## Sites Summary Report

**TARGET SITE:** 129-01 JAMAICA AVE  
RICHMOND HILL NY 11418

**JOB:** 0205377

**TOTAL:** 431      **GEOCODED:** 392      **NON GEOCODED:** 39      **SELECTED:** 119

ID	DB Type	Site Name/ID/Status	Address	Dist/Dir	Map ID
239	SPILLS	ABINGDON RD AND BREEVORT 9808230/ACTIVE	STREET KEW GARDENS NY 11415	0.39 NW	131
255	SPILLS	JRC MANAGEMENT 9516293/CLOSED	85-18 118TH ST KEW GARDENS NY 11418	0.39 NW	136
272	SPILLS	MANHOLE 1822 9909270/CLOSED	MYRTLE AVENUE AT HILLSIDE QUEENS NY 11418	0.40 SW	144
267	SPILLS	MANHOLE #15965 9810884/ACTIVE	LEFFERTS BLVD & 91ST AV JAMAICA NY 11418	0.41 SW	140
216	SPILLS	84-44 118 ST 9302636/CLOSED	84-44 118 ST. KEW GARDENS NY 11418	0.42 NW	117
186	SPILLS	116-12 MYRTLE AVE. 9214391/CLOSED	116-12 MYRTLE AVE RICHMOND HILL NY 11418	0.42 SW	103
231	SPILLS	89-43 118TH ST/QUEENS 9010978/CLOSED	89-43 118TH STREET QUEENS NY 11418	0.42 SW	128
257	SPILLS	KOPP RESIDENCE 9516637/CLOSED	87-07 136TH ST QUEENS NY 11418	0.43 NE	138
251	SPILLS	GEORGIA HOUSE CORPORATION 9508507/CLOSED	118-11 84TH AV QUEENS NY 11415	0.43 NW	135
278	SPILLS	MORRIS PARK (LIRR) 9612979/CLOSED	124TH ST & ATLANTIC AVE QUEENS NY 11419	0.43 SE	147
306	SPILLS	VAULT 5468 0012658/CLOSED	135TH ST & 89TH AVE QUEENS NY 11418	0.44 NE	151
309	SPILLS	9912753/ACTIVE	83-55 LEFFERTS QUEENS NY 11415	0.44 NW	42
214	SPILLS	83-26 LEFFERTS BLVD. 9210592/CLOSED	83-26 LEFFERTS BLVD. KEW GARDENS NY 11415	0.44 NW	42
210	SPILLS	132-53 METROPOLITAN AVE 9702101/ACTIVE	132-53 METROPOLITAN AVE RICHMOND HILL NY 11418	0.45 NE	115
211	SPILLS	132-79 METROPOLITAN AVE 9000951/CLOSED	132-79 METROPOLITAN AVE QUEENS NY 11418	0.45 NE	115
191	SPILLS	121ST & ATLANTIC AVE/LIRR 9108482/CLOSED	121ST ST & ATLANTIC AVE RICHMOND HILL NY 11419	0.45 SW	1
192	SPILLS	121ST ST & ATLANTIC AVE 9212990/ACTIVE	121ST ST & ATLANTIC AVE JAMAICA NY 11419	0.45 SW	1
193	SPILLS	121ST ST & ATLANTIC AV/LIRR 9007517/CLOSED	121ST ST & ATLANTIC AVE JAMAICA NY 11419	0.45 SW	1
194	SPILLS	121ST ST. & ATLANTIC AVE. 9214211/CLOSED	121ST ST. & ATLANTIC AVE. RICHMOND HILL NY 11419	0.45 SW	1
196	SPILLS	121TH ST & ATLANTIC AVE 9307287/CLOSED	121TH ST & ATLANTIC AVE JAMAICA NY 11419	0.45 SW	1

# Environmental FirstSearch

## Sites Summary Report

**TARGET SITE:** 129-01 JAMAICA AVE  
RICHMOND HILL NY 11418

**JOB:** 0205377

**TOTAL:** 431      **GEOCODED:** 392      **NON GEOCODED:** 39      **SELECTED:** 119

ID	DB Type	Site Name/ID/Status	Address	Dist/Dir	Map ID
195	SPILLS	121TH ST & ATLANTIC AVE 9306270/CLOSED	121TH ST & ATLANTIC AVE JAMAICA NY 11419	0.45 SW	1
197	SPILLS	121TH ST & ATLANTIC LIRR 9306308/ACTIVE	121TH ST & ATLANTIC AVE RICHMOND HILL NY 11419	0.45 SW	1
241	SPILLS	ATLANTIC AV AND 0103229/ACTIVE	121 ST QUEENS NY 11418	0.45 SW	1
242	SPILLS	ATLANTIC AV & 121ST ST/QUNS 9007399/ACTIVE	ATLANTIC AVE & 121ST ST JAMAICA NY 11419	0.45 SW	1
243	SPILLS	ATLANTIC AV & 121ST ST/QUNS 9101330/ACTIVE	ATLANTIC AVE & 121ST ST QUEENS NY 11419	0.45 SW	1
244	SPILLS	ATLANTIC AVE & 121ST ST 9107905/CLOSED	ATLANTIC AVE & 121ST ST JAMAICA NY 11419	0.45 SW	1
245	SPILLS	ATLANTIC AVE & 121ST STRE 9209615/CLOSED	ATLANTIC AVE & 121ST STRE RICHMOND HILL NY 11418	0.45 SW	1
270	SPILLS	MANHOLE 1082 0002120/ACTIVE	121ST ST/ATLANTIC AV QUEENS NY 11419	0.45 SW	1
279	SPILLS	MORRIS PARK ENGINE HOUSE 0105670/ACTIVE	121ST /ATLANTIC AVE JAMAICA NY 11418	0.45 SW	1
280	SPILLS	MORRIS PARK ENGINE HOUSE 0000597/ACTIVE	121ST ST & ATLANTIC AVE JAMAICA NY 11419	0.45 SW	1
281	SPILLS	MORRIS PARK FUEL DOCK 9401463/ACTIVE	MORRIS PARK FUEL DOCK JAMAICA NY 11418	0.45 SW	1
282	SPILLS	MORRIS PARK LOCOMOTIVE SH 9210930/CLOSED	MORRIS LOCOMOTIVE SHOP JAMAICA NY 11418	0.45 SW	1
283	SPILLS	MORRIS PARK REPAIR FACILT 9903955/ACTIVE	ATLANTIC AVE & 121ST ST QUEENS NY 11419	0.45 SW	1
284	SPILLS	MORRIS PARK REPAIR YARD 0107036/CLOSED	ATLANTIC AVE & 121ST ST QUEENS NY 11418	0.45 SW	1
285	SPILLS	MORRIS PARK SHOPS LIRR 9702210/ACTIVE	ATLANTIC AVE JAMAICA NY 11418	0.45 SW	1
288	SPILLS	MORRIS PK FUEL DOCK LIRR 9415843/ACTIVE	ATLANTIC AVE -MORRIS FUEL JAMAICA NY 11418	0.45 SW	1
308	SPILLS	VAULT 824 0101384/CLOSED	116TH ST/JAMICA AVE QUEENS NY 11418	0.45 SW	153
310	SPILLS	0009787/CLOSED	125TH ST & 94TH AV QUEENS NY 11419	0.46 SE	139
266	SPILLS	MANHOLE #1086 9809725/ACTIVE	94TH AV / 125TH ST QUEENS NY 11419	0.46 SE	139
220	SPILLS	85-49 116TH ST 9108174/CLOSED	85-49 116TH ST RICHMOND HILL NY 11418	0.46 SW	120

# Environmental FirstSearch

## Sites Summary Report

**TARGET SITE:** 129-01 JAMAICA AVE  
RICHMOND HILL NY 11418

**JOB:** 0205377

**TOTAL:** 431      **GEOCODED:** 392      **NON GEOCODED:** 39      **SELECTED:** 119

ID	DB Type	Site Name/ID/Status	Address	Dist/Dir	Map ID
199	SPILLS	124-04 94TH AVE/QUEENS 9102350/CLOSED	124-04 94TH AVENUE QUEENS NY 11419	0.47 SE	108
271	SPILLS	MANHOLE 1085 0009788/CLOSED	124TH ST /94TH AVE QUEENS NY 11419	0.47 SE	143
229	SPILLS	8742 VAN WYCK EXPWY 9609978/CLOSED	8742 VAN WYCK EXPWY QUEENS NY 11415	0.48 NE	126
233	SPILLS	89TH AVE. & VAN WYKE EXP. 9213521/ACTIVE	89TH AVE & VAN WYKE EXP. JAMAICA NY 11418	0.49 NE	130
274	SPILLS	MANHOLE 19451 9907647/ACTIVE	VAN WICK EXPRESSWAY/89TH QUEENS NY 11418	0.49 NE	130
304	SPILLS	VAN WYCK EXPRESSWAY UNDER 9603834/ACTIVE	THE HILLSIDE AV EXIT QUEENS NY 11418	0.50 NE	150
230	SPILLS	89-35 116TH STREET 9212224/CLOSED	89-35 116TH STREET RICHMOND HILL NY 11418	0.50 SW	127
416	SPILLS	107 82ND AVE 9516134/CLOSED	107 82ND AVE KEW GARDENS NY 11415	NON GC	
417	SPILLS	107 82ND AVENUE 9810134/ACTIVE	107 82ND AVENUE QUEENS NY 11415	NON GC	
405	SPILLS	121TH STREET 9311178/CLOSED	121TH STREET RICHMOND HILL NY 11418	NON GC	
418	SPILLS	14-116 73RD TERRACE 9413410/CLOSED	14-116 73RD TERRACE KEW GARDENS NY 11415	NON GC	
419	SPILLS	60 BEVERLY RD. 9214401/CLOSED	60 BEVERLY RD. KEW GARDENS NY 11415	NON GC	
406	SPILLS	94-14 33RD ST 9302138/CLOSED	BOILER ROOM 94-14 33RD ST RICHMOND HILL NY 11418	NON GC	
407	SPILLS	98TH ST. RICHMOND HILL RD 9401535/ACTIVE	98TH ST. RICHMOND HILL R. RICHMOND HILL NY 11418	NON GC	
420	SPILLS	AUSTIN ST TUNNEL/UNION TP 9110300/CLOSED	AUSTIN ST TUNNEL/UNION TP KEW GARDENS NY 11415	NON GC	
421	SPILLS	AUSTIN STREET 9416767/CLOSED	AUSTIN ST/METROPOL. AVE. KEW GARDENS NY 11415	NON GC	
408	SPILLS	GETTY GAS STATION 9802934/CLOSED	30-14 HILLSIDE AV RICHMOND HILL NY	NON GC	
409	SPILLS	HESS GAS STATION 9409812/CLOSED	1579 FOREST AVENUE RICHMOND HILL NY 11418	NON GC	
410	SPILLS	J&S CONVEYORS INC 9870323/CLOSED	39 EAST MAIN STREET RICHMOND NY 11418	NON GC	
411	SPILLS	MANHOLE 10888 0109161/ACTIVE	NE CORNER CURZON ROAD QUEENS NY 11418	NON GC	

# Environmental FirstSearch

## Sites Summary Report

**TARGET SITE:** 129-01 JAMAICA AVE  
RICHMOND HILL NY 11418

**JOB:** 0205377

**TOTAL:** 431      **GEOCODED:** 392      **NON GEOCODED:** 39      **SELECTED:** 119

ID	DB Type	Site Name/ID/Status	Address	Dist/Dir	Map ID
412	SPILLS	MORRIS PARK MILE POST 8.6 9710259/ACTIVE	WEST OF BOLANDS LANDING RICHMOND HILL NY	NON GC	
413	SPILLS	OLD RAIL CAR YARD 9709256/CLOSED	MORRIS PARK RICHMOND HILL NY	NON GC	
414	SPILLS	RICHMOND HILL YD, LIRR 9207726/CLOSED	RICHMOND HILL YARD RICHMOND HILL NY	NON GC	
415	SPILLS	UNK 9407768/CLOSED	ATLANTIC AVE. RICHMOND HILL NY 11418	NON GC	
326	SPILLS80	CENTURY AMBULANCE SERVICE 8910104/NON COMERCIAL	121-08 JAMAICA AVENUE JAMAICA NY 11418	0.17 SW	27
314	SPILLS80	125-02 89TH AVE/QUNS/LIRR 8907567/CLOSED	125-02 89TH AVENUE QUEENS NY 11418	0.18 SE	109
332	SPILLS80	RICHMOND HILL RR YD/QUEEN 8909200/CLOSED	125-02 89TH AVENUE QUEENS NY 11418	0.18 SE	109
330	SPILLS80	LIRR YARD/127TH ST/QUEENS 8808809/CLOSED	127TH ST & 89TH AVENUE QUEENS NY 11418	0.19 SE	129
316	SPILLS80	127-01 METROPOLITAN AVE. 8906750/ACTIVE	127001 METROPOLITAN AVE. QUEENS NY 11415	0.21 NE	111
329	SPILLS80	LIRR 89 AV LOCOMOTIVESPIL 8600311/CLOSED	89TH AVE-INT.MONTAUK BR. RICHMOND HILL NY 11418	0.22 SW	161
323	SPILLS80	89-50 127TH ST/QUEENS 8906919/ACTIVE	89050 127TH STREET QUEENS NY 11418	0.24 SE	2
313	SPILLS80	124-50 METROPOLITAN AVE 8905266/CLOSED	124-50 METROPOLITAN AVE QUEENS NY 11415	0.26 NW	155
319	SPILLS80	130-14 HILLSIDE AVE/ 8906788/ACTIVE	130014 HILLSIDE AVENUE JAMAICA NY 11415	0.27 NE	24
315	SPILLS80	127 TH ST & 91ST AV/QUEEN 8803991/CLOSED	127TH ST & 91ST AVE QUEENS NY 11418	0.29 SE	70
317	SPILLS80	127ST & 91ST AVENUE / TRI 8607200/CLOSED	127TH & 91ST STREET QUEENS NY 11418	0.29 SE	156
318	SPILLS80	127TH ST & 91ST AVE/LIRR 8709252/CLOSED	127TH ST & 91ST AVE QUEENS NY 11418	0.29 SE	70
320	SPILLS80	132 ST- METROPLTN&JAMAICA 8907726/CLOSED	132 ST- METROPLTN&JAMAICA RICHMOND HILL NY 11418	0.31 NE	157
322	SPILLS80	87-17 LEFFERTS BLVD/QUEEN 8710198/ACTIVE	87017 LEFFERTS BLVD QUEENS NY 11419	0.31 SW	21
325	SPILLS80	92ND AVE & 127TH ST/LIRR 8800906/CLOSED	92ND AVE & 127TH ST RICHMOND HILL NY 11418	0.32 SE	148
324	SPILLS80	91-53 121ST ST/QUNS/LIRR 8904486/CLOSED	91-53 121ST STREET QUEENS NY 11418	0.36 SW	75

# Environmental FirstSearch Sites Summary Report

**TARGET SITE:** 129-01 JAMAICA AVE  
RICHMOND HILL NY 11418

**JOB:** 0205377

**TOTAL:** 431      **GEOCODED:** 392      **NON GEOCODED:** 39      **SELECTED:** 119

ID	DB Type	Site Name/ID/Status	Address	Dist/Dir	Map ID
328	SPILLS80	KEW GARDENS 8800861/ACTIVE	8334 AND 8316 LEFFERTS BD NEW YORK NY 11415	0.42 NW	160
331	SPILLS80	OUR LADY SENACAL 8800356/ACTIVE	136006 87 AVENUE RICHMOND HILL NY 11418	0.47 NE	162
333	SPILLS80	S-BOUND SERVICE OFF 8907797/CLOSED	VAN WYKE, HILLSIDE & JAM AVE QUEENS NY 11435	0.50 NE	163
334	SPILLS80	SPILL ON THE VAN WYCK / Q 8601501/CLOSED	VAN WYCK EXPR SWY @ HILLSIDE QUEENS NY 11435	0.50 NE	150
327	SPILLS80	JAMAICA STORAGE YARD 8907630/ACTIVE	ATLANTIC AV @ 130 ST JAMAICA NY 11418	0.50 SE	159
321	SPILLS80	85-55 115TH ST 8707771/CLOSED	85-55 115TH ST QUEENS NY 11418	0.50 SW	158
422	SPILLS80	123RD ST & 91ST AVE/QUEEN 8709249/CLOSED	123RD ST & 91ST AVE QUEENS NY 11418	NON GC	
183	TRIS	RAYMAC CABINET CO. INC. NYD001268838/CLOSED	87-49 130TH ST. RICHMOND HILL NY 11418	0.12 NE	99
184	TRIS	RAYMAC CABINET CO. INC. 11418RYMCC87491/CLOSED	87-49 130TH ST. RICHMOND HILL NY 11418	0.12 NE	99
336	UST	124-06 HILLSIDE AVE PBS2-250678/ACTIVE PBS FACILITY	124-06 HILLSIDE AVE RICHMOND HILL NY 11418	0.09 NW	164
335	UST	102 PCT PBS2-342920/ACTIVE PBS FACILITY	87-34 118TH ST RICHMOND HILL NY 11418	0.12 NE	99
337	UST	87-50 111TH STREET GHEITH REALTY L. PBS2-322229/ACTIVE PBS FACILITY	87-50 111TH ST RICHMOND HILL NY 11418	0.12 NE	99
338	UST	87-60 113TH ST PBS2-195804/ACTIVE PBS FACILITY	87-60 113TH ST RICHMOND HILL NY 11418	0.12 NE	99
339	UST	ANDREW GOUZOU LIS PBS2-151777/ACTIVE PBS FACILITY	87-57 108TH STREET RICHMOND HILL NY 11418	0.12 NE	99
347	UST	NEO REALTY LLC PBS2-065218/ACTIVE PBS FACILITY	87-14 129TH ST RICHMOND HILL NY 11418	0.12 NE	99
350	UST	UFI INC PBS2-111392/ACTIVE PBS FACILITY	87-17 124TH ST RICHMOND HILL NY 11418	0.12 NE	99
351	UST	UNIFORMS FOR INDUSTRY CBS2-000109/ACTIVE FACILITY	129-01 JAMAICA AVE. RICHMOND HILL NY 11418	0.13 NE	20
352	UST	UNIFORMS FOR INDUSTRY, INC. PBS2-248541/ACTIVE PBS FACILITY	129-01 JAMAICA AVENUE RICHMOND HILL NY 11418	0.13 NE	20
345	UST	KEW GARDENS CAR SERVICE PBS2-601846/ACTIVE PBS FACILITY	122-11 HILLSIDE AVENUE QUEENS NY 11415	0.14 NW	167
344	UST	JAMAICA WATER SUPPLY STATION NO. 17 CBS2-000326/INACTIVE	87-75 123 STREET RICHMOND HILL NY 11418	0.14 SW	13

**Environmental FirstSearch**  
**Site Detail Report**

**TARGET SITE:** 129-01 JAMAICA AVE  
RICHMOND HILL NY 11418

**JOB:** 0205377

**EMERGENCY RESPONSE NOTIFICATION SITE**

**SEARCH ID:** 71

**DIST/DIR:** 0.06 NW

**MAP ID:** 72

**NAME:** VIJAY OIL COMPANY  
**ADDRESS:** 8624 124TH ST RICHMOND HILL QUEENS, NY 11418  
QUEENS NY  
QUEENS  
**CONTACT:**

**REV:** 2/21/98  
**ID1:** 569161  
**ID2:**  
**STATUS:** FIXED FACILITY  
**PHONE:**

**SPILL INFORMATION**

**DATE OF SPILL:** 2/21/98 **TIME OF SPILL:** 1200

**PRODUCT RELEASED (1):** OIL, FUEL: NO. 2-D  
**QUANTITY (1):** 25  
**UNITS (1):** GAL

**PRODUCT RELEASED (2):**  
**QUANTITY (2):**  
**UNITS (2):**

**PRODUCT RELEASED (3):**  
**QUANTITY (3):**  
**UNITS (3):**

**MEDIUM/MEDIA AFFECTED**

<b>AIR:</b>	NO	<b>GROUNDWATER:</b>	NO
<b>LAND:</b>	YES	<b>FIXED FACILITY:</b>	NO
<b>WATER:</b>	NO	<b>OTHER:</b>	NO
<b>WATERBODY AFFECTED BY RELEASE:</b>		DIRT FLOOR IN BASEMENT	

**CAUSE OF RELEASE**

<b>DUMPING:</b>	NO	<b>EQUIPMENT FAILURE:</b>	NO
<b>NATURAL PHENOMENON:</b>	NO	<b>OPERATOR ERROR:</b>	NO
<b>OTHER CAUSE:</b>	NO	<b>TRANSP. ACCIDENT:</b>	NO
<b>UNKNOWN:</b>	NO		

**ACTIONS TAKEN:** SORBENT MATTING /

**RELEASE DETECTION:** OIL COMPANY CAME AND PUMPED OIL INTO CALLERS BASEMENT/ SUPPOSED TO PUT IT IN NEIGHBORS HOUSE

**MISC. NOTES:** OIL COMPANY CAME OUT PUT SORBENTS DOWN/ OIL COMPANY LEFT / CALLER STATES SHE IS GETTING HEADACHES

**DISCHARGER INFORMATION**

**DISCHARGER ID:** 569161  
**TYPE OF DISCHARGER:** PRIVATE ENTERPRISE  
**NAME OF DISCHARGER:** VIJAY OIL COMPANY  
**ADDRESS:** UNKNOWN ADDRESS

**DUN & BRADSTREET #:**

**Environmental FirstSearch**  
**Site Detail Report**

**TARGET SITE:** 129-01 JAMAICA AVE  
RICHMOND HILL NY 11418

**JOB:** 0205377

**EMERGENCY RESPONSE NOTIFICATION SITE**

**SEARCH ID:** 70                      **DIST/DIR:** 0.18 SE                      **MAP ID:** 71

**NAME:** LONG ISLAND RAILROAD  
**ADDRESS:** 125TH ST AND 89TH AVE  
QUEENS NY  
QUEENS

**REV:** 5/9/99  
**ID1:** 623195  
**ID2:**  
**STATUS:** FIXED FACILITY  
**PHONE:**

**CONTACT:**

**SPILL INFORMATION**

**DATE OF SPILL:** 5/9/99                      **TIME OF SPILL:** 1530

**PRODUCT RELEASED (1):** OIL, FUEL: NO. 2-D  
**QUANTITY (1):** 8000  
**UNITS (1):** GAL

**PRODUCT RELEASED (2):**  
**QUANTITY (2):**  
**UNITS (2):**

**PRODUCT RELEASED (3):**  
**QUANTITY (3):**  
**UNITS (3):**

**MEDIUM/MEDIA AFFECTED**

<b>AIR:</b>	NO	<b>GROUNDWATER:</b>	NO
<b>LAND:</b>	NO	<b>FIXED FACILITY:</b>	NO
<b>WATER:</b>	NO	<b>OTHER:</b>	NO
<b>WATERBODY AFFECTED BY RELEASE:</b>		<b>SEWER SYSTEM</b>	

**CAUSE OF RELEASE**

<b>DUMPING:</b>	NO	<b>EQUIPMENT FAILURE:</b>	NO
<b>NATURAL PHENOMENON:</b>	NO	<b>OPERATOR ERROR:</b>	NO
<b>OTHER CAUSE:</b>	NO	<b>TRANSP. ACCIDENT:</b>	NO
<b>UNKNOWN:</b>	NO		

**ACTIONS TAKEN:** FIRE DEPT ONSCENE/ DEC AND DEP ARE ONSCENE/ RELEASE SECURED  
**RELEASE DETECTION:** STORAGE TANK STORAGE TANK/ UNKNOWN CAUSE/ DOT REGULATED  
**MISC. NOTES:** WX: CLEAR/ 75F/ WIND: E AT 5KTS

**DISCHARGER INFORMATION**

<b>DISCHARGER ID:</b>	623195	<b>DUN &amp; BRADSTREET #:</b>
<b>TYPE OF DISCHARGER:</b>	PRIVATE ENTERPRISE	
<b>NAME OF DISCHARGER:</b>	LONG ISLAND RAILROAD	
<b>ADDRESS:</b>	QUEENS NY	



***Environmental FirstSearch  
Site Detail Report***

**TARGET SITE:** 129-01 JAMAICA AVE  
RICHMOND HILL NY 11418

**JOB:** 0205377

HISTORIC/LANDMARK SITE			
<b>SEARCH ID:</b> 429	<b>DIST/DIR:</b> NON GC	<b>MAP ID:</b>	
<b>NAME:</b> STATE HISTORIC SITES CONTACT INFORMATION		<b>REV:</b>	04/06/01
<b>ADDRESS:</b> NY 11419		<b>ID1:</b>	SHOP-11419
QUEENS		<b>ID2:</b>	
<b>CONTACT:</b>		<b>STATUS:</b>	SEE SITE DETAILS
		<b>PHONE:</b>	
<u><b>STATE HISTORIC SITES CONTACT INFORMATION</b></u>			
<b>OFFICE:</b>		SHPO	
<b>CONTACT:</b>		BERNADETTE CASTRO, SHPO	
<b>ADDRESS:</b>		AGENCY BUILDING #1, EMPIRE STATE PLAZA PARKS, RECREATION & HISTORIC PRESERVATION ALBANY NY 12238	
<b>PHONE:</b>		518-474-0443	
<b>FAX:</b>		5158-474-4492	
<b>EMAIL:</b>		RUTH.PIERPONT@OPRHP.STATE.NY.US	

HISTORIC/LANDMARK SITE			
<b>SEARCH ID:</b> 428	<b>DIST/DIR:</b> NON GC	<b>MAP ID:</b>	
<b>NAME:</b> STATE HISTORIC SITES CONTACT INFORMATION		<b>REV:</b>	04/06/01
<b>ADDRESS:</b> NY 11415		<b>ID1:</b>	SHOP-11415
QUEENS		<b>ID2:</b>	
<b>CONTACT:</b>		<b>STATUS:</b>	SEE SITE DETAILS
		<b>PHONE:</b>	
<u><b>STATE HISTORIC SITES CONTACT INFORMATION</b></u>			
<b>OFFICE:</b>		SHPO	
<b>CONTACT:</b>		BERNADETTE CASTRO, SHPO	
<b>ADDRESS:</b>		AGENCY BUILDING #1, EMPIRE STATE PLAZA PARKS, RECREATION & HISTORIC PRESERVATION ALBANY NY 12238	
<b>PHONE:</b>		518-474-0443	
<b>FAX:</b>		5158-474-4492	
<b>EMAIL:</b>		RUTH.PIERPONT@OPRHP.STATE.NY.US	

**Environmental FirstSearch**  
**Site Detail Report**

**TARGET SITE:** 129-01 JAMAICA AVE  
RICHMOND HILL NY 11418

**JOB:** 0205377

**HISTORIC/LANDMARK SITE**

**SEARCH ID:** 427                      **DIST/DIR:** NON GC                      **MAP ID:**

<b>NAME:</b> STATE HISTORIC SITES CONTACT INFORMATION	<b>REV:</b> 04/06/01
<b>ADDRESS:</b> NY 11418	<b>ID1:</b> SHOP-11418
QUEENS	<b>ID2:</b>
<b>CONTACT:</b>	<b>STATUS:</b> SEE SITE DETAILS
	<b>PHONE:</b>

**STATE HISTORIC SITES CONTACT INFORMATION**

<b>OFFICE:</b>	SHPO
<b>CONTACT:</b>	BERNADETTE CASTRO, SHPO
<b>ADDRESS:</b>	AGENCY BUILDING #1, EMPIRE STATE PLAZA PARKS, RECREATION & HISTORIC PRESERVATION ALBANY NY 12238
<b>PHONE:</b>	518-474-0443
<b>FAX:</b>	5158-474-4492
<b>EMAIL:</b>	RUTH.PIERPONT@OPRHP.STATE.NY.US

**HISTORIC/LANDMARK SITE**

**SEARCH ID:** 430                      **DIST/DIR:** NON GC                      **MAP ID:**

<b>NAME:</b> STATE HISTORIC SITES CONTACT INFORMATION	<b>REV:</b> 04/06/01
<b>ADDRESS:</b> NY 11435	<b>ID1:</b> SHOP-11435
QUEENS	<b>ID2:</b>
<b>CONTACT:</b>	<b>STATUS:</b> SEE SITE DETAILS
	<b>PHONE:</b>

**STATE HISTORIC SITES CONTACT INFORMATION**

<b>OFFICE:</b>	SHPO
<b>CONTACT:</b>	BERNADETTE CASTRO, SHPO
<b>ADDRESS:</b>	AGENCY BUILDING #1, EMPIRE STATE PLAZA PARKS, RECREATION & HISTORIC PRESERVATION ALBANY NY 12238
<b>PHONE:</b>	518-474-0443
<b>FAX:</b>	5158-474-4492
<b>EMAIL:</b>	RUTH.PIERPONT@OPRHP.STATE.NY.US

**Environmental FirstSearch**  
**Site Detail Report**

**TARGET SITE:** 129-01 JAMAICA AVE  
RICHMOND HILL NY 11418

**JOB:** 0205377

**LEAKING UNDERGROUND STORAGE TANKS**

**SEARCH ID:** 363

**DIST/DIR:** 0.13 NE

**MAP ID:** 20

**NAME:** 129-01 JAMAICA AVE/QUEENS  
**ADDRESS:** 129001 JAMAICA AVENUE  
NEW YORK CITY NY  
QUEENS

**REV:** 1/1/02  
**ID1:** 9101477  
**ID2:**  
**STATUS:** ACTIVE  
**PHONE:**

**CONTACT:**

**SPILL DATE:** 05/06/91  
**SPILL TIME:** 18:30

**DATE REPORTED:** 05/06/91  
**TIME REPORTED:** 08:56

**MATERIAL SPILLED:** UNKNOWN MATERIAL  
**MATERIAL CLASS:** UNKNOWN

**AMOUNT SPILLED:** -1  
**AMOUNT RECOVERED:** 0

**CAUSE OF SPILL:** TANK FAILURE  
**RESOURCE AFFECTED:** GROUNDWATER  
**WATERBODY AFFECTED:**  
**SOURCE OF SPILL:** COMMERCIAL/INDUSTRIAL  
**REPORTED BY:** TANK TESTER

**CALLER REMARKS:**  
3K TANK FAILED TANK AUDITOR WITH A LEAK RATE OF -.09GPH, ROUTINE TEST, PROBLEM IN PIPING, WILL EXCAVATE, ISOLATE & RETEST.

**REGION:** 2

**UST TRUST?** F

**SPILL INVESTIGATOR:** TANG  
**SPILL CONTACT:**

**TELEPHONE:**

**SPILLER:**  
**ADDRESS:**

**SPILLER CONTACT:**

**TELEPHONE:** (718) 441-0900

**CALLER:**  
**AGENCY:**  
**TELEPHONE:**

**NOTIFIER:**  
**AGENCY:**  
**TELEPHONE:**

**LAST DEC UPDATE:** 07/03/95  
**DOES CLEAN UP MEET STANDARDS?** F  
**DEC REMARKS:**

**CLOSE DATE:** / /  
**PENALTY RECOMMENDED?** F

**Environmental FirstSearch**  
**Site Detail Report**

**TARGET SITE:** 129-01 JAMAICA AVE  
RICHMOND HILL NY 11418

**JOB:** 0205377

**LEAKING UNDERGROUND STORAGE TANKS**

**SEARCH ID:** 361

**DIST/DIR:** 0.21 NE

**MAP ID:** 111

**NAME:** 127-01 METROPOLITAN AVE.  
**ADDRESS:** 127001 METROPOLITAN AVE.  
NEW YORK CITY NY  
QUEENS

**REV:** 1/1/02  
**ID1:** 8906750  
**ID2:**  
**STATUS:** ACTIVE  
**PHONE:**

**CONTACT:**

**SPILL DATE:** 10/10/89  
**SPILL TIME:** 12:30

**DATE REPORTED:** 10/10/89  
**TIME REPORTED:** 12:31

**MATERIAL SPILLED:** GASOLINE  
**MATERIAL CLASS:** PETROLEUM

**AMOUNT SPILLED:** -1  
**AMOUNT RECOVERED:** 0

**CAUSE OF SPILL:** TANK TEST FAILURE  
**RESOURCE AFFECTED:** GROUNDWATER  
**WATERBODY AFFECTED:**  
**SOURCE OF SPILL:** COMMERCIAL/INDUSTRIAL  
**REPORTED BY:** TANK TESTER  
**CALLER REMARKS:**

4K TANK FAILED PETROTITE WITH A LEAK RATE OF -.193GPH, WILL EXCAVATE & RETEST.

**REGION:** 2

**UST TRUST?** T

**SPILL INVESTIGATOR:** SULLIVAN  
**SPILL CONTACT:**

**TELEPHONE:**

**SPILLER:** BOULEVARD TAXI  
**ADDRESS:** 127-01 METROPOLITAN AVE.  
KEW GARDENS , NY

**SPILLER CONTACT:**

**TELEPHONE:** (718) 263-2223

**CALLER:**  
**AGENCY:**  
**TELEPHONE:**

**NOTIFIER:**  
**AGENCY:**  
**TELEPHONE:**

**LAST DEC UPDATE:** 07/03/95

**DOES CLEAN UP MEET STANDARDS?** F

**DEC REMARKS:**

**CLOSE DATE:** / /

**PENALTY RECOMMENDED?** F

**Environmental FirstSearch  
Site Detail Report**

**TARGET SITE:** 129-01 JAMAICA AVE  
RICHMOND HILL NY 11418

**JOB:** 0205377

**LEAKING UNDERGROUND STORAGE TANKS**

**SEARCH ID:** 373

**DIST/DIR:** 0.24 SE

**MAP ID:** 2

**NAME:** 89-50 127TH ST/QUEENS  
**ADDRESS:** 89050 127TH STREET  
NEW YORK CITY NY  
QUEENS

**REV:** 1/1/02  
**ID1:** 8906919  
**ID2:**  
**STATUS:** ACTIVE  
**PHONE:**

**CONTACT:**

**SPILL DATE:** 10/13/89  
**SPILL TIME:** 17:35

**DATE REPORTED:** 10/13/89  
**TIME REPORTED:** 18:39

**MATERIAL SPILLED:** GASOLINE  
**MATERIAL CLASS:** PETROLEUM

**AMOUNT SPILLED:** -1  
**AMOUNT RECOVERED:** 0

**CAUSE OF SPILL:** TANK TEST FAILURE  
**RESOURCE AFFECTED:** GROUNDWATER  
**WATERBODY AFFECTED:**  
**SOURCE OF SPILL:** COMMERCIAL/INDUSTRIAL  
**REPORTED BY:** TANK TESTER  
**CALLER REMARKS:**

(4) 550 S MANIFOLDED TOGETHER FAILED TANK AUDITOR WITH A LEAK RATE OF .280GPH

**REGION:** 2

**UST TRUST?** T

**SPILL INVESTIGATOR:** SULLIVAN  
**SPILL CONTACT:**

**TELEPHONE:**

**SPILLER:** UPS  
**ADDRESS:** 89-50 127TH STREET  
QUEENS, NY

**SPILLER CONTACT:**

**TELEPHONE:** (718) 251-3179

**CALLER:**  
**AGENCY:**  
**TELEPHONE:**

**NOTIFIER:**  
**AGENCY:**  
**TELEPHONE:**

**LAST DEC UPDATE:** 07/03/95  
**DOES CLEAN UP MEET STANDARDS?** F  
**DEC REMARKS:**

**CLOSE DATE:** //  
**PENALTY RECOMMENDED?** F

**Environmental FirstSearch**  
**Site Detail Report**

**TARGET SITE:** 129-01 JAMAICA AVE  
RICHMOND HILL NY 11418

**JOB:** 0205377

**LEAKING UNDERGROUND STORAGE TANKS**

**SEARCH ID:** 364

**DIST/DIR:** 0.27 NE

**MAP ID:** 24

**NAME:** 130-14 HILLSIDE AVE/  
**ADDRESS:** 130014 HILLSIDE AVENUE  
NEW YORK CITY NY  
QUEENS

**REV:** 1/1/02  
**ID1:** 8906788  
**ID2:**  
**STATUS:** ACTIVE  
**PHONE:**

**CONTACT:**

**SPILL DATE:** 10/11/89  
**SPILL TIME:** 09:30

**DATE REPORTED:** 10/11/89  
**TIME REPORTED:** 09:57

**MATERIAL SPILLED:** GASOLINE  
**MATERIAL CLASS:** PETROLEUM

**AMOUNT SPILLED:** -1  
**AMOUNT RECOVERED:** 0

**CAUSE OF SPILL:** TANK TEST FAILURE  
**RESOURCE AFFECTED:** GROUNDWATER  
**WATERBODY AFFECTED:**  
**SOURCE OF SPILL:** GASOLINE STATION  
**REPORTED BY:** TANK TESTER  
**CALLER REMARKS:**

2K TANK FAILED HORNER EZY CHECK WITH A GROSS LEAK, EXPECT VAPOR POCKET, NYC FD NOTIFIED.

**REGION:** 2 **UST TRUST?** T

**SPILL INVESTIGATOR:** SULLIVAN  
**SPILL CONTACT:**

**TELEPHONE:**

**SPILLER:**  
**ADDRESS:**

**SPILLER CONTACT:**

**TELEPHONE:**

**CALLER:**  
**AGENCY:**  
**TELEPHONE:**

**NOTIFIER:**  
**AGENCY:**  
**TELEPHONE:**

**LAST DEC UPDATE:** 07/03/95  
**DOES CLEAN UP MEET STANDARDS?** F  
**DEC REMARKS:**

**CLOSE DATE:** //  
**PENALTY RECOMMENDED?** F

**Environmental FirstSearch**  
**Site Detail Report**

**TARGET SITE:** 129-01 JAMAICA AVE  
RICHMOND HILL NY 11418

**JOB:** 0205377

**LEAKING UNDERGROUND STORAGE TANKS**

**SEARCH ID:** 380

**DIST/DIR:** 0.29 NE

**MAP ID:** 18

**NAME:** MAX & ROMY GAS STATION  
**ADDRESS:** 131-09 HILLSIDE AV  
RICHMOND HILL NY  
QUEENS

**REV:** 01/08/99  
**ID1:** 9811412  
**ID2:**  
**STATUS:** ACTIVE  
**PHONE:**

**CONTACT:**

**SPILL DATE:** 12/10/98  
**SPILL TIME:** 13:00

**DATE REPORTED:** 12/10/98  
**TIME REPORTED:** 13:20

**MATERIAL SPILLED:** 0009  
**MATERIAL CLASS:** P

**AMOUNT SPILLED:** 0 G  
**AMOUNT RECOVERED:** 0 G

**CAUSE OF SPILL:** TANK OVERFILL  
**RESOURCE AFFECTED:** ON LAND  
**WATERBODY AFFECTED:**  
**SOURCE OF SPILL:** GASOLINE STATION  
**REPORTED BY:** OTHER  
**CALLER REMARKS:**

**REGION:** 2

**UST TRUST?** YES

**SPILL INVESTIGATOR:** TIBBE  
**SPILL CONTACT:** MURALI SAGAR

**TELEPHONE:** (718) 331-5003

**SPILLER:** MAX & ROMY GAS STATION  
**ADDRESS:** 131-09 HILLSIDE AV  
RICHMOND HILL, NY

**SPILLER CONTACT:** MURALI SAGAR

**TELEPHONE:** (718) 331-5003

**CALLER:**  
**AGENCY:**  
**TELEPHONE:**

**NOTIFIER:**  
**AGENCY:**  
**TELEPHONE:**

**LAST DEC UPDATE:** 01/08/99  
**DOES CLEAN UP MEET STANDARDS?** NO  
**DEC REMARKS:**

**CLOSE DATE:** //  
**PENALTY RECOMMENDED?** NO



# Environmental FirstSearch

.5 Mile Radius  
State Wells Sites



129-01 JAMAICA AVE, RICHMOND HILL NY 11418



Source: 1999 U.S. Census TIGER Files

Target Site (Latitude: 40.70096 Longitude: -73.825984) .....

Identified Site, Multiple Sites, Receptor .....

NPL, Solid Waste Landfill (SWL) or Hazardous Waste .....

Railroads .....

Black Rings Represent 1/4 Mile Radii; Red Ring Represents 500 ft. Radius



Public Water Supply, DEP Zone II Boundaries .....







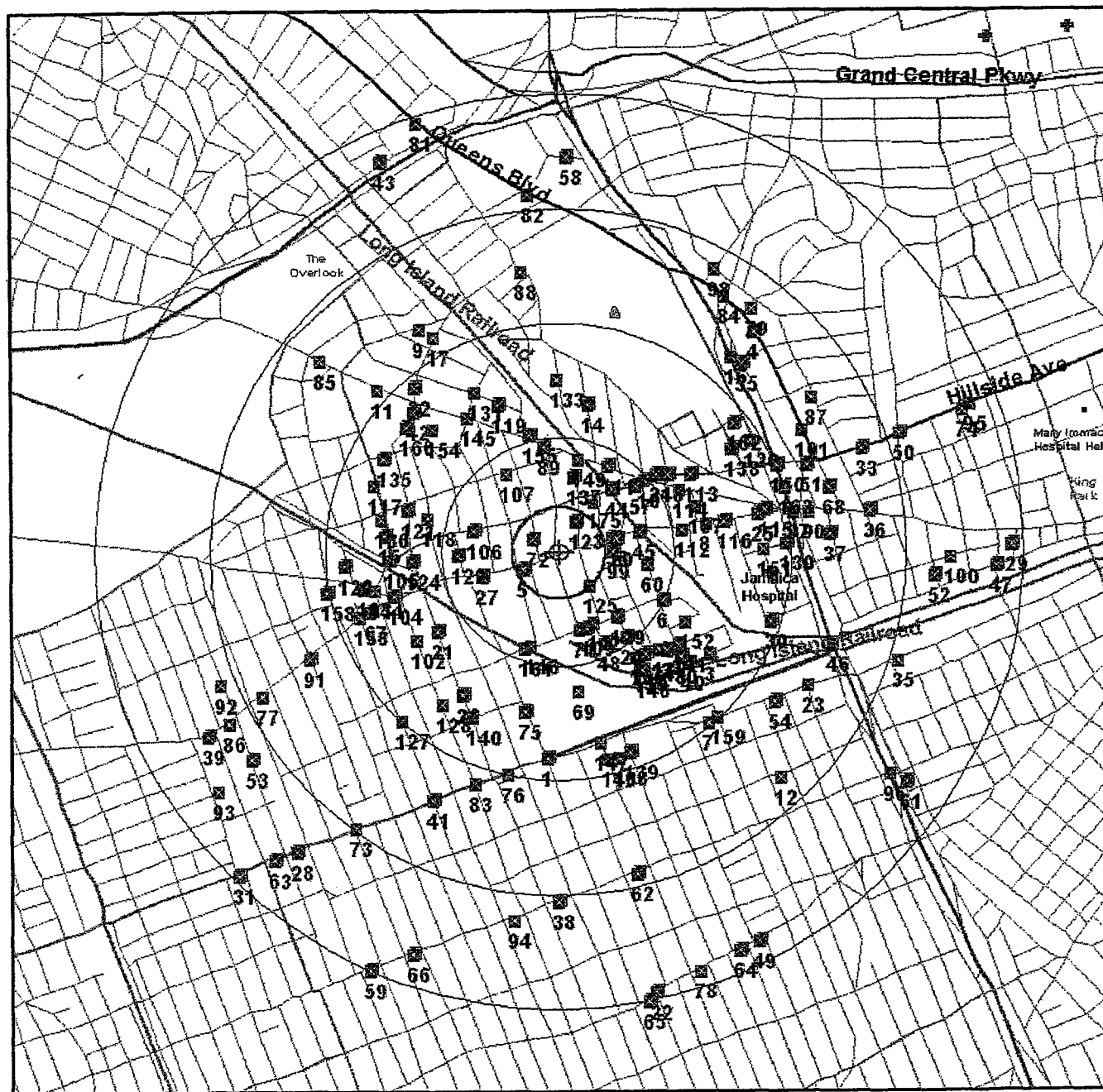
# Environmental FirstSearch

1 Mile Radius

Non-ASTM Map: RCRANLR, FINDS, TRIS, Spills 90, Spills 80



129-01 JAMAICA AVE, RICHMOND HILL NY 11418



## Source: 1999 U.S. Census TIGER Files

Target Site (Latitude: 40.70096 Longitude: -73.825984) .....

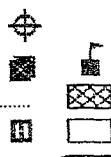
Identified Site, Multiple Sites, Receptor .....

NPL, Solid Waste Landfill (SWL) or Hazardous Waste .....

National Historic Sites and Landmark Sites .....

Railroads .....

Black Rings Represent 1/4 Mile Radii; Red Ring Represents 500 ft. Radius





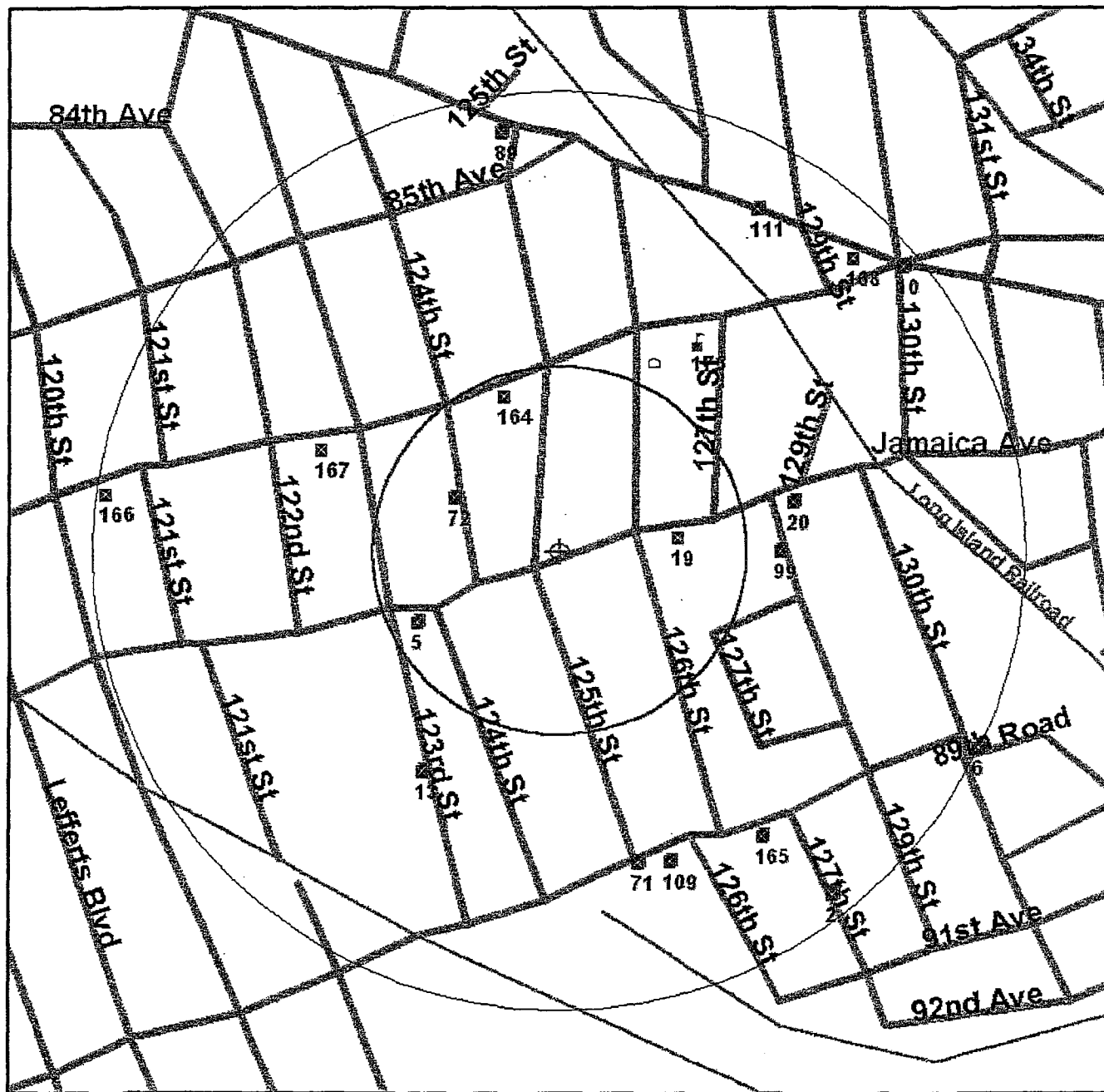
# Environmental FirstSearch

.25 Mile Radius

ASTM Map: RCRAGEN, ERNS, UST



129-01 JAMAICA AVE, RICHMOND HILL NY 11418



Source: 1999 U.S. Census TIGER Files

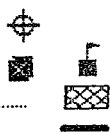
Target Site (Latitude: 40.70096 Longitude: -73.825984) .....

Identified Site, Multiple Sites, Receptor .....

NPL, Solid Waste Landfill (SWL) or Hazardous Waste .....

Railroads .....

Black Rings Represent 1/4 Mile Radii; Red Ring Represents 500 ft. Radius





**Environmental FirstSearch**  
.5 Mile Radius  
ASTM Map: CERCLIS, RCRATSD, LUST, SWL



**129-01 JAMAICA AVE, RICHMOND HILL NY 11418**



*Source: 1999 U.S. Census TIGER Files*

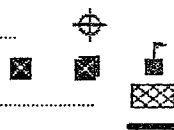
Target Site (Latitude: 40.70096 Longitude: -73.825984) .....


Identified Site, Multiple Sites, Receptor .....

NPL, Solid Waste Landfill (SWL) or Hazardous Waste .....

Railroads .....

Black Rings Represent 1/4 Mile Radii; Red Ring Represents 500 ft. Radius

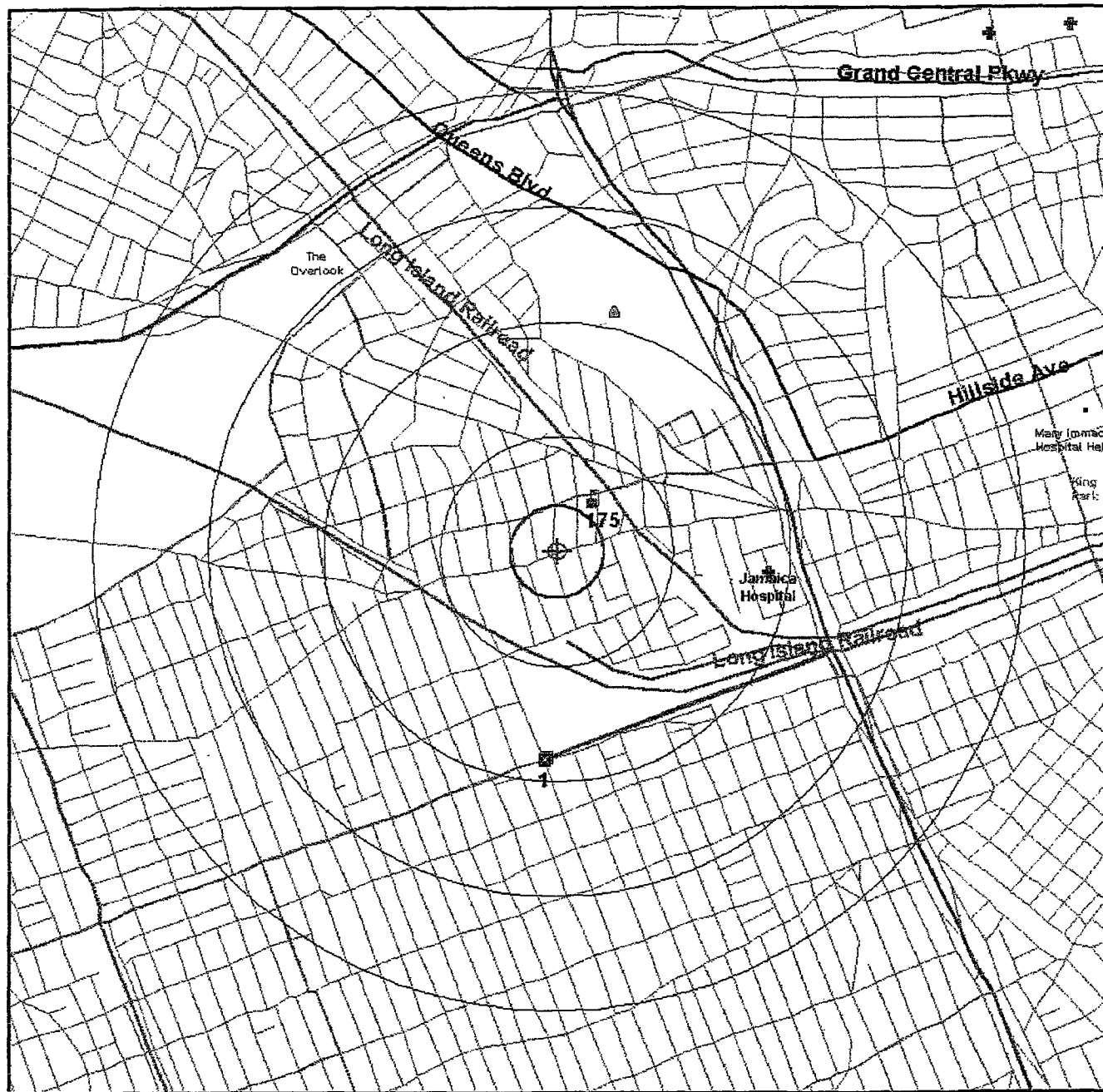




**Environmental FirstSearch**  
1 Mile Radius  
ASTM Map: NPL, RCRACOR, STATE Sites



**129-01 JAMAICA AVE, RICHMOND HILL NY 11418**



**Source: 1999 U.S. Census TIGER Files**

Target Site (Latitude: 40.70096 Longitude: -73.825984) .....

Identified Site, Multiple Sites, Receptor .....

NPL, Solid Waste Landfill (SWL) or Hazardous Waste .....

Railroads .....

Black Rings Represent 1/4 Mile Radii; Red Ring Represents 500 ft. Radius



***Environmental FirstSearch***  
***Street Name Report for Streets within .25 Mile(s) of Target Property***

**TARGET SITE:** 129-01 JAMAICA AVE  
RICHMOND HILL NY 11418

**JOB:** 0205377

<b>Street Name</b>	<b>Dist/Dir</b>	<b>Street Name</b>	<b>Dist/Dir</b>
120th St	0.24 SW		
121st St	0.18 NW		
122nd St	0.13 SW		
123rd St	0.08 SW		
124th Pl	0.24 NW		
124th St	0.03 SW		
125th St	0.01 NE		
126th St	0.06 NE		
127th St	0.11 NE		
129th St	0.14 SE		
130th St	0.19 NE		
131st St	0.23 NE		
85th Ave	0.17 NW		
87th Rd	0.14 SE		
88th Rd	0.20 SE		
89th Ave	0.22 SE		
Austin St	0.21 NE		
Hillside Ave	0.06 NE		
Jamaica Ave	0.06 SE		
Metropolitan Ave	0.19 NE		

## Environmental FirstSearch New York Databases and Sources

1. **State Sites:** The New York State Department of Environmental Conservation's Registry of Inactive Hazardous Waste Disposal Sites. The database contains information on all Class 1, Class 2, Class 2a, Class 3, Class 4, and Class 5 locations maintained by the Division of Hazardous Waste Remediation.

*Updated quarterly.*

The Hazardous Substance Waste Disposal Site Study list maintained by the New York State Department of Environmental Conservation is also included within the State Sites database.

*Updated as available.*

2. **Spills:** The New York State Department of Environmental Conservation's database of emergency response actions and spill releases maintained by the Division of Spills Management.

*Updated quarterly.*

3. **Landfills:** The New York State Department of Environmental Conservation's Active Facilities Registry maintained by the Division of Solid and Hazardous Materials.

*Updated annually.*

4. **UST:** The New York State Department of Environmental Conservation's database of Petroleum Bulk Storage (PBS) facilities, Major Oil Storage Facilities (MOSF), and Chemical Bulk Storage (CBS) facilities maintained by the Division of Spills Management and delegated Counties (Nassau, Suffolk, Rockland, and Cortland Counties).

*Updated quarterly.*

5. **PWS:** The State of New York Department of Health database of Public Water Supply (PWS) wells maintained by the Bureau of Public Water Supply.

*Updated annually.*

6. **LUST:** The New York State Department of Environmental Conservation's database of Leaking Underground Storage Tanks (LUSTs) maintained by the Division of Spills Management. The database is derived from the Spills database.

*Updated quarterly.*

**RELEASES:** *Air and Surface Water Releases.* A subset of the EPA's ERNS database which have impacted only air or surface water.

*Updated quarterly.*

**NPDES:** *National Pollution Discharge Elimination System.* The EPA's database of all permitted facilities receiving and discharging effluents to and from the environment.

*Updated semi-annually.*

**FINDS:** *The Facility Index System.* The EPA's Index of identification numbers associated with a property or facility that the EPA has investigated or has been made aware of in conjunction with various regulatory programs. Each record indicates the EPA office that may have files on the site or facility.

*Updated quarterly.*

**TRIS:** *Toxic Release Inventory System.* The EPA's database of sites that release, manufacture, process, import, or export toxic chemicals into the air, land, or water in measurable quantities.

*Updated upon release from the EPA.*

**RECEPTORS:** 1995 TIGER census listing of schools and hospitals that may house individuals deemed sensitive to environmental discharges due to their fragile immune systems.

Environmental FirstSearch  
Federal Databases and Sources

**NPL: National Priority List.** The EPA's list of confirmed or proposed Superfund sites.

*Updated quarterly.*

**CERCLIS: Comprehensive Environmental Response Compensation and Liability Information System.** The EPA's database of current and potential Superfund sites currently or previously under investigation.

*Updated quarterly.*

**RCRA TSD: Resource Conservation and Recovery Information System Treatment, Storage, and Disposal Facilities.** The EPA's database of RCRIS sites which treat, store, dispose, or incinerate hazardous waste. This information is also reported in the standard RCRIS detailed data.

*Updated quarterly.*

**RCRA COR: Resource Conservation and Recovery Information System Corrective Action Sites.** The EPA's database of RCRIS sites with reported corrective action. This information is also reported in the standard RCRIS detailed data.

*Updated quarterly.*

**RCRA GEN: Resource Conservation and Recovery Information System Large and Small Quantity Generators.** The EPA's database of RCRIS sites that create more than 100kg of hazardous waste per month or meet other RCRA requirements. Included are RAATS (RCRA Administrative Action Tracking System) and CMEL (Compliance Monitoring & Enforcement List).

*Updated quarterly.*

**RCRA NLR: Resource Conservation and Recovery Information System sites No Longer Regulated.** The EPA's database of RCRIS sites that create less than 100kg of hazardous waste per month or do not meet other RCRA requirements.

*Updated quarterly.*

**ERNS: Emergency Response Notification System.** The EPA's database of EPA emergency response actions.

*Updated quarterly.*



***Environmental FirstSearch  
Site Detail Report***

**TARGET SITE:** 129-01 JAMAICA AVE  
RICHMOND HILL NY 11418

**JOB:** 0205377

**REGISTERED UNDERGROUND STORAGE TANKS**

**SEARCH ID:** 425

**DIST/DIR:** NON GC

**MAP ID:**

**NAME:** 83-16 KEW GARDENS L.L.C  
**ADDRESS:** 83-16 KEW GARDENS L.L.C.  
KEW GARDENS NY 11415

**REV:** 1/1/02  
**ID1:** PBS2-321753  
**ID2:**  
**STATUS:** ACTIVE PBS FACILITY  
**PHONE:** (718) 805-0884

**CONTACT:** JOSEPH SEGRETTO (SUPER)

**NEXT TEST:** 6/1/03  
**TEST METHOD:** HORNER EZ CHECK

**Environmental FirstSearch  
Site Detail Report**

**TARGET SITE:** 129-01 JAMAICA AVE  
RICHMOND HILL NY 11418

**JOB:** 0205377

**REGISTERED UNDERGROUND STORAGE TANKS**

**SEARCH ID:** 425

**DIST/DIR:** NON GC

**MAP ID:**

**NAME:** 83-16 KEW GARDENS L.L.C  
**ADDRESS:** 83-16 KEW GARDENS L.L.C.  
KEW GARDENS NY 11415

**REV:** 1/1/02  
**ID1:** PBS2-321753  
**ID2:**  
**STATUS:** ACTIVE PBS FACILITY  
**PHONE:** (718) 805-0884

**CONTACT:** JOSEPH SEGRETTO (SUPER)

**PETROLEUM BULK STORAGE FACILITY INFORMATION**

**TYPE OF SITE:** APARTMENT BUILDING

**TOTAL ACTIVE TANKS ON SITE:** 1

**TOTAL FACILITY CAPACITY:** 5000 GALLONS

**OLD PBS NUMBER:**

**CBS NUMBER:**

**SPDES NUMBER:**

**ADDITIONAL ADDRESS INFO:** 83016 KEW GARDENS L.L.C.

**TYPE OF OWNER:** CORPORATE/COMMERCIAL

**OWNER SUB TYPE:**

**OWNER ADDRESS:** P.O. BOX 381  
JERICHO NY 11753  
**PHONE:** (516) 921-9014

**EMERGENCY CONTACT:** MRS. C. REDDY  
**PHONE:** (516) 921-0999

**MAILING NAME:** 83-16 KEW GARDENS L.L.C.  
**ADDRESS:** P.O. BOX 381  
JERICHO NY 11753

**ATTENTION:** MRS. C. REDDY  
**PHONE:** (516) 921-9014

**CERTIFICATE DATE:** 8/7/97 **EXP. DATE:** 8/6/02  
**RENEWAL DATE:**

**TANK INFORMATION**

**TANK NUMBER:** 001 **TANK STATUS:** IN SERVICE  
**INSTALLED:** **CLOSED:**  
**TANK CAPACITY:** 5000 GALLONS  
**PRODUCT:** # 1, 2, OR 4 FUEL OIL

**TANK TYPE:** STEEL/CARBON STEEL  
**TANK LOCATION:** UNDERGROUND

**INTERNAL PROTECTION:**  
**EXTERNAL PROTECTION:**

**PIPE TYPE:** STEEL/IRON

**PIPE LOCATION:**

**INTERNAL PROTECTION:**

**EXTERNAL PROTECTION:**

**SECONDARY CONTAINMENT:** NONE

**LEAK DETECTION:** NONE

**OVERFILL PROTECTION:** PRODUCT LEVEL GAUGE

**DISPENSER:** SUCTION

**DATE TESTED:** 6/1/98

- Continued on next page -

**Environmental FirstSearch**  
**Site Detail Report**

**TARGET SITE:** 129-01 JAMAICA AVE  
RICHMOND HILL NY 11418

**JOB:** 0205377

**REGISTERED UNDERGROUND STORAGE TANKS**

**SEARCH ID:** 353

**DIST/DIR:** 0.24 SE

**MAP ID:** 2

**NAME:** UNITED PARCEL SERVICE  
**ADDRESS:** 89-50 127 ST  
RICHMOND HILL NY 11418  
QUEENS  
**CONTACT:** UPS

**REV:** 1/1/02  
**ID1:** PBS2-356700  
**ID2:**  
**STATUS:** UNREGULATED BY PBS  
**PHONE:** (718) 706-3184

**TANK NUMBER:** 004      **TANK STATUS:** CLOSED PRIOR TO 04/91 (IT IS EITHER  
IN PLACE OR REMOVED)  
**INSTALLED:** 6/1/69      **CLOSED:**  
**TANK CAPACITY:** 550 GALLONS  
**PRODUCT:** UNLEADED GASOLINE

**TANK TYPE:** STEEL/CARBON STEEL  
**TANK LOCATION:** UNDERGROUND

**INTERNAL PROTECTION:**  
**EXTERNAL PROTECTION:**

**PIPE TYPE:** GALVANIZED STEEL

**PIPE LOCATION:**

**INTERNAL PROTECTION:**

**EXTERNAL PROTECTION:**

**SECONDARY CONTAINMENT:**

NONE

**LEAK DETECTION:**

NONE

**OVERFILL PROTECTION:**

**DISPENSER:**

SUCTION

**DATE TESTED:**

**NEXT TEST:**

**TEST METHOD:**

**TANK NUMBER:** 005      **TANK STATUS:** CLOSED PRIOR TO 04/91 (IT IS EITHER  
IN PLACE OR REMOVED)  
**INSTALLED:** 6/1/69      **CLOSED:**  
**TANK CAPACITY:** 550 GALLONS  
**PRODUCT:** UNLEADED GASOLINE

**TANK TYPE:** STEEL/CARBON STEEL  
**TANK LOCATION:** UNDERGROUND

**INTERNAL PROTECTION:**

**EXTERNAL PROTECTION:**

**PIPE TYPE:**

GALVANIZED STEEL

**PIPE LOCATION:**

**INTERNAL PROTECTION:**

**EXTERNAL PROTECTION:**

**SECONDARY CONTAINMENT:**

NONE

**LEAK DETECTION:**

NONE

**OVERFILL PROTECTION:**

**DISPENSER:**

SUCTION

**DATE TESTED:**

**NEXT TEST:**

**TEST METHOD:**

**TANK NUMBER:** 006      **TANK STATUS:** CLOSED PRIOR TO 04/91 (IT IS EITHER  
IN PLACE OR REMOVED)

- More Details Exist For This Site; Max Page Limit Reached -

**Environmental FirstSearch**  
**Site Detail Report**

**TARGET SITE:** 129-01 JAMAICA AVE  
RICHMOND HILL NY 11418

**JOB:** 0205377

**REGISTERED UNDERGROUND STORAGE TANKS**

**SEARCH ID:** 353

**DIST/DIR:** 0.24 SE

**MAP ID:** 2

**NAME:** UNITED PARCEL SERVICE  
**ADDRESS:** 89-50 127 ST  
RICHMOND HILL NY 11418  
QUEENS  
**CONTACT:** UPS

**REV:** 1/1/02  
**ID1:** PBS2-356700  
**ID2:**  
**STATUS:** UNREGULATED BY PBS  
**PHONE:** (718) 706-3184

**DATE TESTED:**  
**NEXT TEST:**  
**TEST METHOD:**

<b>TANK NUMBER:</b>	002	<b>TANK STATUS:</b>	CLOSED PRIOR TO 04/91 (IT IS EITHER
<b>IN PLACE OR REMOVED)</b>			
<b>INSTALLED:</b>	6/1/69	<b>CLOSED:</b>	
<b>TANK CAPACITY:</b>	550 GALLONS		
<b>PRODUCT:</b>	UNLEADED GASOLINE		

**TANK TYPE:** STEEL/CARBON STEEL  
**TANK LOCATION:** UNDERGROUND  
**INTERNAL PROTECTION:**  
**EXTERNAL PROTECTION:**  
**PIPE TYPE:** GALVANIZED STEEL  
**PIPE LOCATION:**  
**INTERNAL PROTECTION:**  
**EXTERNAL PROTECTION:**  
**SECONDARY CONTAINMENT:** NONE  
**LEAK DETECTION:** NONE  
**OVERFILL PROTECTION:**  
**DISPENSER:** SUCTION  
**DATE TESTED:**  
**NEXT TEST:**  
**TEST METHOD:**

<b>TANK NUMBER:</b>	003	<b>TANK STATUS:</b>	CLOSED PRIOR TO 04/91 (IT IS EITHER
<b>IN PLACE OR REMOVED)</b>			
<b>INSTALLED:</b>	6/1/69	<b>CLOSED:</b>	
<b>TANK CAPACITY:</b>	550 GALLONS		
<b>PRODUCT:</b>	UNLEADED GASOLINE		

**TANK TYPE:** STEEL/CARBON STEEL  
**TANK LOCATION:** UNDERGROUND  
**INTERNAL PROTECTION:**  
**EXTERNAL PROTECTION:**  
**PIPE TYPE:** GALVANIZED STEEL  
**PIPE LOCATION:**  
**INTERNAL PROTECTION:**  
**EXTERNAL PROTECTION:**  
**SECONDARY CONTAINMENT:** NONE  
**LEAK DETECTION:** NONE  
**OVERFILL PROTECTION:**  
**DISPENSER:** SUCTION  
**DATE TESTED:**  
**NEXT TEST:**  
**TEST METHOD:**

- Continued on next page -

**Environmental FirstSearch**  
**Site Detail Report**

**TARGET SITE:** 129-01 JAMAICA AVE  
RICHMOND HILL NY 11418

**JOB:** 0205377

**REGISTERED UNDERGROUND STORAGE TANKS**

**SEARCH ID:** 353

**DIST/DIR:** 0.24 SE

**MAP ID:** 2

**NAME:** UNITED PARCEL SERVICE  
**ADDRESS:** 89-50 127 ST  
RICHMOND HILL NY 11418  
QUEENS  
**CONTACT:** U P S

**REV:** 1/1/02  
**ID1:** PBS2-356700  
**ID2:**  
**STATUS:** UNREGULATED BY PBS  
**PHONE:** (718) 706-3184

**PETROLEUM BULK STORAGE FACILITY INFORMATION**

**TYPE OF SITE:**

**TOTAL ACTIVE TANKS ON SITE:** 0

**TOTAL FACILITY CAPACITY:** 0 GALLONS

**OLD PBS NUMBER:**

**CBS NUMBER:**

**SPDES NUMBER:**

**ADDITIONAL ADDRESS INFO:** 89050 127 ST

**TYPE OF OWNER:**

**OWNER SUB TYPE:**

**OWNER ADDRESS:** 46-05 56 RD  
MASPETH NY 11378  
**PHONE:** (718) 706-3138

**EMERGENCY CONTACT:** CONO CIMINO  
**PHONE:** (516) 681-3276

**MAILING NAME:** UNITED PARCEL SERVICE  
**ADDRESS:** 46-05 56 RD  
MASPETH NY 11378

**ATTENTION:**  
**PHONE:** (718) 706-3138

**CERTIFICATE DATE:** 6/28/88      **EXP. DATE:** 6/28/93  
**RENEWAL DATE:**

**TANK INFORMATION**

**TANK NUMBER:** 001      **TANK STATUS:** CLOSED PRIOR TO 04/91 (IT IS EITHER  
IN PLACE OR REMOVED)

**INSTALLED:** 6/1/69      **CLOSED:**

**TANK CAPACITY:** 550 GALLONS

**PRODUCT:** UNLEADED GASOLINE

**TANK TYPE:** STEEL/CARBON STEEL  
**TANK LOCATION:** UNDERGROUND

**INTERNAL PROTECTION:**

**EXTERNAL PROTECTION:**

**PIPE TYPE:** GALVANIZED STEEL

**PIPE LOCATION:**

**INTERNAL PROTECTION:**

**EXTERNAL PROTECTION:**

**SECONDARY CONTAINMENT:** NONE

**LEAK DETECTION:** NONE

**OVERFILL PROTECTION:**

**DISPENSER:** SUCTION

- Continued on next page -

***Environmental FirstSearch  
Site Detail Report***

**TARGET SITE:** 129-01 JAMAICA AVE  
RICHMOND HILL NY 11418

**JOB:** 0205377

**REGISTERED UNDERGROUND STORAGE TANKS**

**SEARCH ID:** 343

**DIST/DIR:** 0.24 NW

**MAP ID:** 166

**NAME:** HILLSIDE EQUITIES, LLC.

**ADDRESS:** 120-05 HILLSIDE AVE

QUEENS NY 11418

QUEENS

**CONTACT:** BIENVENIDO MONTILLA

**REV:** 1/1/02

**ID1:** PBS2-282766

**ID2:**

**STATUS:** ACTIVE PBS FACILITY

**PHONE:** (718) 846-7704

**NEXT TEST:**

**TEST METHOD:**

**Environmental FirstSearch**  
**Site Detail Report**

**TARGET SITE:** 129-01 JAMAICA AVE  
RICHMOND HILL NY 11418

**JOB:** 0205377

**REGISTERED UNDERGROUND STORAGE TANKS**

**SEARCH ID:** 343                      **DIST/DIR:** 0.24 NW                      **MAP ID:** 166

<b>NAME:</b> HILLSIDE EQUITIES, LLC. <b>ADDRESS:</b> 120-05 HILLSIDE AVE QUEENS NY 11418 QUEENS <b>CONTACT:</b> BIENVENIDO MONTILLA	<b>REV:</b> 1/1/02 <b>ID1:</b> PBS2-282766 <b>ID2:</b> <b>STATUS:</b> ACTIVE PBS FACILITY <b>PHONE:</b> (718) 846-7704
---	--

**PETROLEUM BULK STORAGE FACILITY INFORMATION**

TYPE OF SITE:	APARTMENT BUILDING		
TOTAL ACTIVE TANKS ON SITE:	1		
TOTAL FACILITY CAPACITY:	5000 GALLONS		
OLD PBS NUMBER:		<b>CBS NUMBER:</b>	<b>SPDES NUMBER:</b>
ADDITIONAL ADDRESS INFO:	120005 HILLSIDE AVE		
TYPE OF OWNER:	CORPORATE/COMMERCIAL		
OWNER SUB TYPE:			
OWNER ADDRESS:	850 BRONX RIVER ROAD YONKERS NY 10708		
PHONE:	(914) 237-1600		
EMERGENCY CONTACT:	RON FINGER		
PHONE:	(914) 237-1600		
MAILING NAME:	HSC MANAGEMENT		
ADDRESS:	850 BRONX RIVER ROAD YONKERS NY 10708		
ATTENTION:	RON FINGER		
PHONE:	(914) 237-1600		
CERTIFICATE DATE:	10/29/99	<b>EXP. DATE:</b>	10/29/04
RENEWAL DATE:			

**TANK INFORMATION**

TANK NUMBER:	001	TANK STATUS:	IN SERVICE
INSTALLED:		CLOSED:	
TANK CAPACITY:	5000 GALLONS		
PRODUCT:	# 1, 2, OR 4 FUEL OIL		
TANK TYPE:	STEEL/CARBON STEEL		
TANK LOCATION:	ABOVEGROUND		
INTERNAL PROTECTION:	NONE		
EXTERNAL PROTECTION:	NONE		
PIPE TYPE:	STEEL/IRON		
PIPE LOCATION:	UNDERGROUND		
INTERNAL PROTECTION:	NONE		
EXTERNAL PROTECTION:	NONE		
SECONDARY CONTAINMENT:	NONE		
LEAK DETECTION:	NONE		
OVERFILL PROTECTION:	NONE		
DISPENSER:	SUCTION		
DATE TESTED:			

- Continued on next page -

**Environmental FirstSearch**  
**Site Detail Report**

**TARGET SITE:** 129-01 JAMAICA AVE  
RICHMOND HILL NY 11418

**JOB:** 0205377

**REGISTERED UNDERGROUND STORAGE TANKS**

**SEARCH ID:** 348

**DIST/DIR:** 0.23 NW

**MAP ID:** 89

**NAME:** R & K OIL, INC.  
**ADDRESS:** 125-24 METROPOLITAN AVE  
KEW GARDENS NY 11415  
QUEENS  
**CONTACT:** R & K OIL, INC.

**REV:** 1/1/02  
**ID1:** PBS2-600646  
**ID2:**  
**STATUS:** ACTIVE PBS FACILITY  
**PHONE:** (718) 847-5407

**INSTALLED:** **CLOSED:** 11/1/99  
**TANK CAPACITY:** 550 GALLONS  
**PRODUCT:** UNLEADED GASOLINE  
  
**TANK TYPE:** STEEL/CARBON STEEL  
**TANK LOCATION:** UNDERGROUND  
**INTERNAL PROTECTION:** NONE  
**EXTERNAL PROTECTION:** PAINTED/ASPHALT COATING  
**PIPE TYPE:** STEEL/IRON  
**PIPE LOCATION:** UNDERGROUND  
**INTERNAL PROTECTION:** NONE  
**EXTERNAL PROTECTION:** NONE  
**SECONDARY CONTAINMENT:** NONE  
**LEAK DETECTION:** NONE  
**OVERFILL PROTECTION:** NONE  
**DISPENSER:** SUCTION

**DATE TESTED:**  
**NEXT TEST:**  
**TEST METHOD:**

**TANK NUMBER:** 3 **TANK STATUS:** CLOSED - IN PLACE  
**INSTALLED:** **CLOSED:** 11/1/99  
**TANK CAPACITY:** 550 GALLONS  
**PRODUCT:** UNLEADED GASOLINE  
  
**TANK TYPE:** STEEL/CARBON STEEL  
**TANK LOCATION:** UNDERGROUND  
**INTERNAL PROTECTION:** NONE  
**EXTERNAL PROTECTION:** PAINTED/ASPHALT COATING  
**PIPE TYPE:** STEEL/IRON  
**PIPE LOCATION:** UNDERGROUND  
**INTERNAL PROTECTION:** NONE  
**EXTERNAL PROTECTION:** NONE  
**SECONDARY CONTAINMENT:** NONE  
**LEAK DETECTION:** NONE  
**OVERFILL PROTECTION:** NONE  
**DISPENSER:** SUCTION

**DATE TESTED:**  
**NEXT TEST:**  
**TEST METHOD:**

**TANK NUMBER:** 4 **TANK STATUS:** IN SERVICE  
**INSTALLED:** 4/1/76 **CLOSED:**  
**TANK CAPACITY:** 4000 GALLONS  
**PRODUCT:** UNLEADED GASOLINE

- More Details Exist For This Site; Max Page Limit Reached -



**Environmental FirstSearch**  
**Site Detail Report**

**TARGET SITE:** 129-01 JAMAICA AVE  
RICHMOND HILL NY 11418

**JOB:** 0205377

**REGISTERED UNDERGROUND STORAGE TANKS**

**SEARCH ID:** 348

**DIST/DIR:** 0.23 NW

**MAP ID:** 89

**NAME:** R & K OIL, INC.  
**ADDRESS:** 125-24 METROPOLITAN AVE  
KEW GARDENS NY 11415  
QUEENS  
**CONTACT:** R & K OIL, INC.

**REV:** 1/1/02  
**ID1:** PBS2-600646  
**ID2:**  
**STATUS:** ACTIVE PBS FACILITY  
**PHONE:** (718) 847-5407

**NEXT TEST:**  
**TEST METHOD:**

<b>TANK NUMBER:</b>	10	<b>TANK STATUS:</b>	IN SERVICE
<b>INSTALLED:</b>	11/1/99	<b>CLOSED:</b>	
<b>TANK CAPACITY:</b>	4000 GALLONS		
<b>PRODUCT:</b>	UNLEADED GASOLINE		

<b>TANK TYPE:</b>	FIBERGLASS COATED STEEL
<b>TANK LOCATION:</b>	UNDERGROUND
<b>INTERNAL PROTECTION:</b>	NONE
<b>EXTERNAL PROTECTION:</b>	FIBERGLASS
<b>PIPE TYPE:</b>	FIBERGLASS
<b>PIPE LOCATION:</b>	UNDERGROUND
<b>INTERNAL PROTECTION:</b>	NONE
<b>EXTERNAL PROTECTION:</b>	NONE
<b>SECONDARY CONTAINMENT:</b>	DOUBLE-WALLED TANK
<b>LEAK DETECTION:</b>	IN-TANK SYSTEM, INTERSTITIAL MONITORING
<b>OVERFILL PROTECTION:</b>	HIGH LEVEL ALARM, CATCH BASIN
<b>DISPENSER:</b>	SUBMERSIBLE
<b>DATE TESTED:</b>	
<b>NEXT TEST:</b>	
<b>TEST METHOD:</b>	

<b>TANK NUMBER:</b>	11	<b>TANK STATUS:</b>	IN SERVICE
<b>INSTALLED:</b>	11/1/99	<b>CLOSED:</b>	
<b>TANK CAPACITY:</b>	4000 GALLONS		
<b>PRODUCT:</b>	UNLEADED GASOLINE		

<b>TANK TYPE:</b>	FIBERGLASS COATED STEEL
<b>TANK LOCATION:</b>	UNDERGROUND
<b>INTERNAL PROTECTION:</b>	NONE
<b>EXTERNAL PROTECTION:</b>	FIBERGLASS
<b>PIPE TYPE:</b>	FIBERGLASS
<b>PIPE LOCATION:</b>	UNDERGROUND
<b>INTERNAL PROTECTION:</b>	NONE
<b>EXTERNAL PROTECTION:</b>	NONE
<b>SECONDARY CONTAINMENT:</b>	DOUBLE-WALLED TANK
<b>LEAK DETECTION:</b>	IN-TANK SYSTEM, INTERSTITIAL MONITORING
<b>OVERFILL PROTECTION:</b>	HIGH LEVEL ALARM, CATCH BASIN
<b>DISPENSER:</b>	SUBMERSIBLE
<b>DATE TESTED:</b>	
<b>NEXT TEST:</b>	
<b>TEST METHOD:</b>	

<b>TANK NUMBER:</b>	2	<b>TANK STATUS:</b>	CLOSED - IN PLACE
---------------------	---	---------------------	-------------------

- Continued on next page -

**Environmental FirstSearch**  
**Site Detail Report**

**TARGET SITE:** 129-01 JAMAICA AVE  
RICHMOND HILL NY 11418

**JOB:** 0205377

**REGISTERED UNDERGROUND STORAGE TANKS**

**SEARCH ID:** 348

**DIST/DIR:** 0.23 NW

**MAP ID:** 89

**NAME:** R & K OIL, INC.  
**ADDRESS:** 125-24 METROPOLITAN AVE  
KEW GARDENS NY 11415  
QUEENS  
**CONTACT:** R & K OIL, INC.

**REV:** 1/1/02  
**ID1:** PBS2-600646  
**ID2:**  
**STATUS:** ACTIVE PBS FACILITY  
**PHONE:** (718) 847-5407

**PETROLEUM BULK STORAGE FACILITY INFORMATION**

**TYPE OF SITE:** RETAIL GASOLINE SALES

**TOTAL ACTIVE TANKS ON SITE:** 3

**TOTAL FACILITY CAPACITY:** 12000 GALLONS

**OLD PBS NUMBER:** **CBS NUMBER:**

**ADDITIONAL ADDRESS INFO:** 125024 METROPOLITAN AVE

**SPDES NUMBER:**

**TYPE OF OWNER:** CORPORATE/COMMERCIAL

**OWNER SUB TYPE:**

**OWNER ADDRESS:** 125-24 METROPOLITAN AVENUE  
KEW GARDENS NY 11415

**PHONE:** (718) 847-5407

**EMERGENCY CONTACT:** ANIL K. SHARMA  
**PHONE:** (718) 468-2704

**MAILING NAME:** R & K OIL, INC.  
**ADDRESS:** 125-24 METROPOLITAN AVE  
KEW GARDENS NY 11415

**ATTENTION:** MR. ANIL K. SHARMA  
**PHONE:** (718) 847-5407

**CERTIFICATE DATE:** 10/15/99 **EXP. DATE:** 10/13/04

**RENEWAL DATE:**

**TANK INFORMATION**

**TANK NUMBER:** 1 **TANK STATUS:** CLOSED - IN PLACE

**INSTALLED:** **CLOSED:** 11/1/99

**TANK CAPACITY:** 550 GALLONS  
**PRODUCT:** UNLEADED GASOLINE

**TANK TYPE:** STEEL/CARBON STEEL

**TANK LOCATION:** UNDERGROUND

**INTERNAL PROTECTION:** NONE

**EXTERNAL PROTECTION:** PAINTED/ASPHALT COATING

**PIPE TYPE:** STEEL/IRON

**PIPE LOCATION:** UNDERGROUND

**INTERNAL PROTECTION:** NONE

**EXTERNAL PROTECTION:** NONE

**SECONDARY CONTAINMENT:** NONE

**LEAK DETECTION:** NONE

**OVERFILL PROTECTION:** NONE

**DISPENSER:** SUCTION

**DATE TESTED:**

- Continued on next page -

***Environmental FirstSearch  
Site Detail Report***

**TARGET SITE:** 129-01 JAMAICA AVE  
RICHMOND HILL NY 11418

**JOB:** 0205377

**REGISTERED UNDERGROUND STORAGE TANKS**

<b>SEARCH ID:</b> 346	<b>DIST/DIR:</b> 0.22 NE	<b>MAP ID:</b> 168
-----------------------	--------------------------	--------------------

**NAME:** MINA S FUEL OIL CORP.  
**ADDRESS:** 129-01 METROPOLITAN AVENUE  
KEW GARDENS NY 11415

**REV:** 1/1/02  
**ID1:** PBS2-604562  
**ID2:**  
**STATUS:** ACTIVE PBS FACILITY  
**PHONE:** (718) 849-3800

**CONTACT:** FRANK MINA

**NEXT TEST:**  
**TEST METHOD:**

***Environmental FirstSearch  
Site Detail Report***

**TARGET SITE:** 129-01 JAMAICA AVE  
RICHMOND HILL NY 11418

**JOB:** 0205377

**REGISTERED UNDERGROUND STORAGE TANKS**

**SEARCH ID:** 341

**DIST/DIR:** 0.19 SE

**MAP ID:** 165

**NAME:** ELECTRON TOP MFG. CO. INC.  
**ADDRESS:** 126-15 89TH AVENUE  
RICHMOND HILL NY 11418  
QUEENS  
**CONTACT:** RICK STRAUSS

**REV:** 1/1/02  
**ID1:** PBS2-601996  
**ID2:**  
**STATUS:** UNREGULATED BY PBS  
**PHONE:** (718) 846-7400

**NEXT TEST:**

**TEST METHOD:** HORNER EZ CHECK

**Environmental FirstSearch**  
**Site Detail Report**

**TARGET SITE:** 129-01 JAMAICA AVE  
RICHMOND HILL NY 11418

**JOB:** 0205377

**REGISTERED UNDERGROUND STORAGE TANKS**

**SEARCH ID:** 341 **DIST/DIR:** 0.19 SE **MAP ID:** 165

<b>NAME:</b> ELECTRON TOP MFG. CO. INC. <b>ADDRESS:</b> 126-15 89TH AVENUE RICHMOND HILL NY 11418 QUEENS <b>CONTACT:</b> RICK STRAUSS	<b>REV:</b> 1/1/02 <b>ID1:</b> PBS2-601996 <b>ID2:</b> <b>STATUS:</b> UNREGULATED BY PBS <b>PHONE:</b> (718) 846-7400
---	---

**PETROLEUM BULK STORAGE FACILITY INFORMATION**

<b>TYPE OF SITE:</b>	MANUFACTURING		
<b>TOTAL ACTIVE TANKS ON SITE:</b>	0		
<b>TOTAL FACILITY CAPACITY:</b>	0 GALLONS		
<b>OLD PBS NUMBER:</b>	<b>CBS NUMBER:</b>		<b>SPDES NUMBER:</b>
<b>ADDITIONAL ADDRESS INFO:</b>			
<b>TYPE OF OWNER:</b>	CORPORATE/COMMERCIAL		
<b>OWNER SUB TYPE:</b>			
<b>OWNER ADDRESS:</b>	62 CLIFF LANE LEVITOWN NY 11756		
<b>PHONE:</b>	(516) 796-2898		
<b>EMERGENCY CONTACT:</b>	FRED W. STRAUSS III		
<b>PHONE:</b>	(516) 796-2898		
<b>MAILING NAME:</b>	ELECTRON TOP MFG CO INC.		
<b>ADDRESS:</b>	126-15 89TH AVENUE RICHMOND HILL NY 11418		
<b>ATTENTION:</b>	RICK OR SKIP STRAUSS		
<b>PHONE:</b>	(718) 846-7400		
<b>CERTIFICATE DATE:</b>	12/7/99	<b>EXP. DATE:</b>	12/27/04
<b>RENEWAL DATE:</b>			

**TANK INFORMATION**

<b>TANK NUMBER:</b>	001	<b>TANK STATUS:</b>	CLOSED - IN PLACE
<b>INSTALLED:</b>		<b>CLOSED:</b>	
<b>TANK CAPACITY:</b>	3000 GALLONS		
<b>PRODUCT:</b>	# 1, 2, OR 4 FUEL OIL		
<b>TANK TYPE:</b>	STEEL/CARBON STEEL		
<b>TANK LOCATION:</b>	UNDERGROUND		
<b>INTERNAL PROTECTION:</b>	NONE		
<b>EXTERNAL PROTECTION:</b>	NONE		
<b>PIPE TYPE:</b>	STEEL/IRON		
<b>PIPE LOCATION:</b>	UNDERGROUND		
<b>INTERNAL PROTECTION:</b>	NONE		
<b>EXTERNAL PROTECTION:</b>	NONE		
<b>SECONDARY CONTAINMENT:</b>	NONE		
<b>LEAK DETECTION:</b>	NONE		
<b>OVERFILL PROTECTION:</b>	VENT WHISTLE		
<b>DISPENSER:</b>	SUCTION		
<b>DATE TESTED:</b>	10/1/99		

- Continued on next page -

***Environmental FirstSearch  
Site Detail Report***

**TARGET SITE:** 129-01 JAMAICA AVE  
RICHMOND HILL NY 11418

**JOB:** 0205377

**REGISTERED UNDERGROUND STORAGE TANKS**

**SEARCH ID:** 349

**DIST/DIR:** 0.18 SE

**MAP ID:** 109

**NAME:** RICHMOND HILL SHERIDAN SHOP  
**ADDRESS:** 125-02 89 AVENUE  
RICHMOND HILL NY 11415  
QUEENS  
**CONTACT:** TIM MARRIOTT

**REV:** 1/1/02  
**ID1:** PBS2-602414  
**ID2:**  
**STATUS:** ACTIVE PBS FACILITY  
**PHONE:** (718) 558-8124

**NEXT TEST:**  
**TEST METHOD:**

**Environmental FirstSearch**  
**Site Detail Report**

**TARGET SITE:** 129-01 JAMAICA AVE  
RICHMOND HILL NY 11418

**JOB:** 0205377

**REGISTERED UNDERGROUND STORAGE TANKS**

**SEARCH ID:** 349                      **DIST/DIR:** 0.18 SE                      **MAP ID:** 109

<b>NAME:</b> RICHMOND HILL SHERIDAN SHOP	<b>REV:</b> 1/1/02
<b>ADDRESS:</b> 125-02 89 AVENUE	<b>ID1:</b> PBS2-602414
RICHMOND HILL NY 11415	<b>ID2:</b>
QUEENS	<b>STATUS:</b> ACTIVE PBS FACILITY
<b>CONTACT:</b> TIM MARRIOTT	<b>PHONE:</b> (718) 558-8124

**PETROLEUM BULK STORAGE FACILITY INFORMATION**

<b>TYPE OF SITE:</b> OTHER			
<b>TOTAL ACTIVE TANKS ON SITE:</b> 1			
<b>TOTAL FACILITY CAPACITY:</b> 20000 GALLONS			
<b>OLD PBS NUMBER:</b>	<b>CBS NUMBER:</b>	<b>SPDES NUMBER:</b>	
<b>ADDITIONAL ADDRESS INFO:</b>			

<b>TYPE OF OWNER:</b>	CORPORATE/COMMERCIAL
<b>OWNER SUB TYPE:</b>	LONG ISLAND RAILROAD
<b>OWNER ADDRESS:</b>	JAMAICA STATION
	JAMAICA NY 11435
<b>PHONE:</b>	(718) 558-8124

<b>EMERGENCY CONTACT:</b>	MOVEMENT BUREAU
<b>PHONE:</b>	(718) 558-8204

<b>MAILING NAME:</b>	THE LONG ISLAND RAILROAD
<b>ADDRESS:</b>	HILLSIDE SUPPORT FACILITY, MAIL CODE 3147
	HOLLIS NY 11423
<b>ATTENTION:</b>	LEWIS D. WUNDERLICH
<b>PHONE:</b>	(718) 558-3252

<b>CERTIFICATE DATE:</b> 1/12/01	<b>EXP. DATE:</b> 8/22/05	
<b>RENEWAL DATE:</b>		

**TANK INFORMATION**

<b>TANK NUMBER:</b> 004	<b>TANK STATUS:</b> IN SERVICE	
<b>INSTALLED:</b> 1/1/95	<b>CLOSED:</b>	
<b>TANK CAPACITY:</b> 20000 GALLONS		
<b>PRODUCT:</b> DIESEL		

<b>TANK TYPE:</b>	STEEL/CARBON STEEL
<b>TANK LOCATION:</b>	ABOVEGROUND ON SADDLES, LEGS, STILTS, RACK, OR CRADLE
<b>INTERNAL PROTECTION:</b>	NONE
<b>EXTERNAL PROTECTION:</b>	PAINTED/ASPHALT COATING
<b>PIPE TYPE:</b>	STEEL/IRON
<b>PIPE LOCATION:</b>	ABOVEGROUND/UNDERGROUND COMBINATION
<b>INTERNAL PROTECTION:</b>	NONE
<b>EXTERNAL PROTECTION:</b>	PAINTED/ASPHALT COATING
<b>SECONDARY CONTAINMENT:</b>	PREFABRICATED STEEL DIKE
<b>LEAK DETECTION:</b>	INTERSTITIAL MONITORING
<b>OVERFILL PROTECTION:</b>	HIGH LEVEL ALARM
<b>DISPENSER:</b>	SUCTION
<b>DATE TESTED:</b>	

- Continued on next page -

***Environmental FirstSearch  
Site Detail Report***

**TARGET SITE:** 129-01 JAMAICA AVE  
RICHMOND HILL NY 11418

**JOB:** 0205377

**REGISTERED UNDERGROUND STORAGE TANKS**

**SEARCH ID:** 345

**DIST/DIR:** 0.14 NW

**MAP ID:** 167

**NAME:** KEW GARDENS CAR SERVICE  
**ADDRESS:** 122-11 HILLSIDE AVENUE  
QUEENS NY 11418  
QUEENS  
**CONTACT:** TONY FERRO

**REV:** 1/1/02  
**ID1:** PBS2-601846  
**ID2:**  
**STATUS:** ACTIVE PBS FACILITY  
**PHONE:** (718) 846-4091

**NEXT TEST:** 12/1/98  
**TEST METHOD:** HORNER EZ CHECK



**Environmental FirstSearch**  
**Site Detail Report**

**TARGET SITE:** 129-01 JAMAICA AVE  
RICHMOND HILL NY 11418

**JOB:** 0205377

**REGISTERED UNDERGROUND STORAGE TANKS**

**SEARCH ID:** 345

**DIST/DIR:** 0.14 NW

**MAP ID:** 167

**NAME:** KEW GARDENS CAR SERVICE  
**ADDRESS:** 122-11 HILLSIDE AVENUE  
QUEENS NY 11418  
QUEENS  
**CONTACT:** TONY FERRO

**REV:** 1/1/02  
**ID1:** PBS2-601846  
**ID2:**  
**STATUS:** ACTIVE PBS FACILITY  
**PHONE:** (718) 846-4091

**PETROLEUM BULK STORAGE FACILITY INFORMATION**

**TYPE OF SITE:** TRUCKING/TRANSPORTATION  
**TOTAL ACTIVE TANKS ON SITE:** 1  
**TOTAL FACILITY CAPACITY:** 4000 GALLONS  
**OLD PBS NUMBER:** **CBS NUMBER:** **SPDES NUMBER:**  
**ADDITIONAL ADDRESS INFO:**

**TYPE OF OWNER:** CORPORATE/COMMERCIAL  
**OWNER SUB TYPE:**  
**OWNER ADDRESS:** 85-12 115TH STREET  
RICHMOND HILL NY 11418  
**PHONE:** (718) 847-0331

**EMERGENCY CONTACT:** TONY FERRO  
**PHONE:** (718) 846-5800

**MAILING NAME:** KEW GARDENS CAR SERVICE  
**ADDRESS:** P.O. BOX 127  
RICHMOND HILL NY 11418

**ATTENTION:**  
**PHONE:** (718) 849-1689

**CERTIFICATE DATE:** 3/23/99 **EXP. DATE:** 5/17/04  
**RENEWAL DATE:**

**TANK INFORMATION**

**TANK NUMBER:** 001 **TANK STATUS:** IN SERVICE  
**INSTALLED:** **CLOSED:**  
**TANK CAPACITY:** 4000 GALLONS  
**PRODUCT:** UNLEADED GASOLINE

**TANK TYPE:** STEEL/CARBON STEEL  
**TANK LOCATION:** UNDERGROUND  
**INTERNAL PROTECTION:** NONE  
**EXTERNAL PROTECTION:** NONE  
**PIPE TYPE:** GALVANIZED STEEL  
**PIPE LOCATION:** UNDERGROUND  
**INTERNAL PROTECTION:** NONE  
**EXTERNAL PROTECTION:** NONE  
**SECONDARY CONTAINMENT:** NONE  
**LEAK DETECTION:** NONE  
**OVERFILL PROTECTION:** NONE  
**DISPENSER:** SUCTION  
**DATE TESTED:** 12/1/93

- Continued on next page -

**Environmental FirstSearch**  
**Site Detail Report**

**TARGET SITE:** 129-01 JAMAICA AVE  
RICHMOND HILL NY 11418

**JOB:** 0205377

**REGISTERED UNDERGROUND STORAGE TANKS**

**SEARCH ID:** 346

**DIST/DIR:** 0.22 NE

**MAP ID:** 168

**NAME:** MINA S FUEL OIL CORP.  
**ADDRESS:** 129-01 METROPOLITAN AVENUE  
KEW GARDENS NY 11415

**REV:** 1/1/02  
**ID1:** PBS2-604562  
**ID2:**  
**STATUS:** ACTIVE PBS FACILITY  
**PHONE:** (718) 849-3800

**CONTACT:** FRANK MINA

**PETROLEUM BULK STORAGE FACILITY INFORMATION**

**TYPE OF SITE:** TRUCKING/TRANSPORTATION

**TOTAL ACTIVE TANKS ON SITE:** 1

**TOTAL FACILITY CAPACITY:** 4000 GALLONS

**OLD PBS NUMBER:**

**CBS NUMBER:**

**SPDES NUMBER:**

**ADDITIONAL ADDRESS INFO:**

**TYPE OF OWNER:** CORPORATE/COMMERCIAL

**OWNER SUB TYPE:**

**OWNER ADDRESS:** 129-01 METROPOLITAN AVENUE  
KEW GARDENS NY 11415

**PHONE:** (718) 849-3800

**EMERGENCY CONTACT:** FRANK MINA  
**PHONE:** (718) 849-3800

**MAILING NAME:** MINA S FUEL OIL CORP.  
**ADDRESS:** 129-01 METROPOLITAN AVENUE  
NY 11415

**ATTENTION:** MR. FRANK MINA  
**PHONE:** (718) 849-3800

**CERTIFICATE DATE:** 6/21/00

**EXP. DATE:** 6/12/05

**RENEWAL DATE:**

**TANK INFORMATION**

**TANK NUMBER:** 001

**TANK STATUS:** IN SERVICE

**INSTALLED:** 6/1/00

**CLOSED:**

**TANK CAPACITY:** 4000 GALLONS

**PRODUCT:** DIESEL

**TANK TYPE:** FIBERGLASS COATED STEEL

**TANK LOCATION:** UNDERGROUND

**INTERNAL PROTECTION:** NONE

**EXTERNAL PROTECTION:** JACKETED

**PIPE TYPE:** FIBERGLASS

**PIPE LOCATION:** UNDERGROUND

**INTERNAL PROTECTION:** NONE

**EXTERNAL PROTECTION:** FIBERGLASS

**SECONDARY CONTAINMENT:** DOUBLE-WALLED TANK

**LEAK DETECTION:** INTERSTITIAL MONITORING, IN-TANK SYSTEM

**OVERFILL PROTECTION:** HIGH LEVEL ALARM, PRODUCT LEVEL GAUGE

**DISPENSER:** SUCTION

**DATE TESTED:**

- Continued on next page -

**Environmental FirstSearch**  
**Site Detail Report**

**TARGET SITE:** 129-01 JAMAICA AVE  
RICHMOND HILL NY 11418

**JOB:** 0205377

**REGISTERED UNDERGROUND STORAGE TANKS**

**SEARCH ID:** 340

**DIST/DIR:** 0.21 NE

**MAP ID:** 111

**NAME:** BOULEVARD TAXI INC  
**ADDRESS:** 127-01 METROPOLITAN AVE  
KEW GARDENS NY 11415

**REV:** 1/1/02  
**ID1:** PBS2-252891  
**ID2:**  
**STATUS:** ACTIVE PBS FACILITY  
**PHONE:** (718) 591-1111

**CONTACT:** MR DOMINIC DE PANTE

**NEXT TEST:**  
**TEST METHOD:**

<b>TANK NUMBER:</b>	001	<b>TANK STATUS:</b>	CLOSED - IN PLACE
<b>INSTALLED:</b>	7/1/73	<b>CLOSED:</b>	5/1/90
<b>TANK CAPACITY:</b>	4000 GALLONS		
<b>PRODUCT:</b>	LEADED GASOLINE		

<b>TANK TYPE:</b>	STEEL/CARBON STEEL
<b>TANK LOCATION:</b>	UNDERGROUND

**INTERNAL PROTECTION:**  
**EXTERNAL PROTECTION:**

<b>PIPE TYPE:</b>	GALVANIZED STEEL
-------------------	------------------

**PIPE LOCATION:**

**INTERNAL PROTECTION:**

**EXTERNAL PROTECTION:**

<b>SECONDARY CONTAINMENT:</b>	NONE
-------------------------------	------

<b>LEAK DETECTION:</b>	NONE
------------------------	------

**OVERFILL PROTECTION:**

<b>DISPENSER:</b>	SUCTION
-------------------	---------

**DATE TESTED:**

**NEXT TEST:**

**TEST METHOD:**

**Environmental FirstSearch**  
**Site Detail Report**

**TARGET SITE:** 129-01 JAMAICA AVE  
RICHMOND HILL NY 11418

**JOB:** 0205377

**REGISTERED UNDERGROUND STORAGE TANKS**

**SEARCH ID:** 340

**DIST/DIR:** 0.21 NE

**MAP ID:** 111

**NAME:** BOULEVARD TAXI INC  
**ADDRESS:** 127-01 METROPOLITAN AVE  
KEW GARDENS NY 11415

**REV:** 1/1/02  
**ID1:** PBS2-252891  
**ID2:**  
**STATUS:** ACTIVE PBS FACILITY  
**PHONE:** (718) 591-1111

**CONTACT:** MR DOMINIC DE PANTE

**PETROLEUM BULK STORAGE FACILITY INFORMATION**

**TYPE OF SITE:** TRUCKING/TRANSPORTATION

**TOTAL ACTIVE TANKS ON SITE:** 1

**TOTAL FACILITY CAPACITY:** 4000 GALLONS

**OLD PBS NUMBER:**

**CBS NUMBER:**

**SPDES NUMBER:**

**ADDITIONAL ADDRESS INFO:** 127001 METROPOLITAN AVE

**TYPE OF OWNER:** CORPORATE/COMMERCIAL

**OWNER SUB TYPE:**

**OWNER ADDRESS:** 6608 JAY AVE  
MASPETH NY 11378  
**PHONE:** (718) 591-1111

**EMERGENCY CONTACT:** MR DOMINIC DE PANTE  
**PHONE:** (718) 591-1111

**MAILING NAME:** MR DOMINIC DE PANTE  
**ADDRESS:** 127-01 METROPOLITAN AVE  
KEW GARDENS NY 11415

**ATTENTION:**  
**PHONE:** (718) 591-1111

**CERTIFICATE DATE:** 8/25/97      **EXP. DATE:** 7/14/02  
**RENEWAL DATE:**

**TANK INFORMATION**

**TANK NUMBER:** 001      **TANK STATUS:** IN SERVICE  
**INSTALLED:** 11/1/90      **CLOSED:**  
**TANK CAPACITY:** 4000 GALLONS  
**PRODUCT:** LEADED GASOLINE

**TANK TYPE:** FIBERGLASS REINFORCED PLASTIC (FRP)  
**TANK LOCATION:** UNDERGROUND  
**INTERNAL PROTECTION:** FIBERGLASS LINER (FRP)  
**EXTERNAL PROTECTION:** FIBERGLASS  
**PIPE TYPE:** FIBERGLASS  
**PIPE LOCATION:** UNDERGROUND  
**INTERNAL PROTECTION:** RUBBER LINER  
**EXTERNAL PROTECTION:** FIBERGLASS  
**SECONDARY CONTAINMENT:** DOUBLE-WALLED TANK  
**LEAK DETECTION:** IN-TANK SYSTEM  
**OVERFILL PROTECTION:** HIGH LEVEL ALARM  
**DISPENSER:** SUCTION  
**DATE TESTED:**

- Continued on next page -

*Environmental FirstSearch*  
*Site Detail Report*

**TARGET SITE:** 129-01 JAMAICA AVE  
RICHMOND HILL NY 11418

**JOB:** 0205377

REGISTERED UNDERGROUND STORAGE TANKS

**SEARCH ID:** 342

**DIST/DIR:** 0.19 SE

**MAP ID:** 165

**NAME:** GEORGE E JOYE INC  
**ADDRESS:** 126-10 89TH AVE  
RICHMOND HILL NY 11418  
QUEENS  
**CONTACT:** GEORGE E JOYE INC

**REV:** 1/1/02  
**ID1:** PBS2-268542  
**ID2:**  
**STATUS:** UNREGULATED BY PBS  
**PHONE:** (718) 849-8482

**NEXT TEST:**  
**TEST METHOD:**

**Environmental FirstSearch**  
**Site Detail Report**

**TARGET SITE:** 129-01 JAMAICA AVE  
RICHMOND HILL NY 11418

**JOB:** 0205377

**REGISTERED UNDERGROUND STORAGE TANKS**

**SEARCH ID:** 342

**DIST/DIR:** 0.19 SE

**MAP ID:** 165

**NAME:** GEORGE E JOYE INC  
**ADDRESS:** 126-10 89TH AVE  
RICHMOND HILL NY 11418  
QUEENS  
**CONTACT:** GEORGE E JOYE INC

**REV:** 1/1/02  
**ID1:** PBS2-268542  
**ID2:**  
**STATUS:** UNREGULATED BY PBS  
**PHONE:** (718) 849-8482

**PETROLEUM BULK STORAGE FACILITY INFORMATION**

**TYPE OF SITE:**

**TOTAL ACTIVE TANKS ON SITE:** 0

**TOTAL FACILITY CAPACITY:** 0 GALLONS

**OLD PBS NUMBER:**

**CBS NUMBER:**

**SPDES NUMBER:**

**ADDITIONAL ADDRESS INFO:** 126010 89TH AVE

**TYPE OF OWNER:**

**OWNER SUB TYPE:**

**OWNER ADDRESS:** 126-10 89TH AVE  
RICHMOND HILL NY 11418  
**PHONE:** (718) 849-8482

**EMERGENCY CONTACT:** H RUGE  
**PHONE:** (516) 627-0335

**MAILING NAME:** GEORGE E JOYE INC  
**ADDRESS:** 126-10 89TH AVE  
RICHMOND HILL NY 11418

**ATTENTION:**  
**PHONE:** (718) 849-8482

**CERTIFICATE DATE:** 7/10/87 **EXP. DATE:** 7/10/92  
**RENEWAL DATE:**

**TANK INFORMATION**

**TANK NUMBER:** 001 **TANK STATUS:** CLOSED - REMOVED  
**INSTALLED:** 6/1/50 **CLOSED:** 12/1/93  
**TANK CAPACITY:** 1500 GALLONS  
**PRODUCT:** # 1, 2, OR 4 FUEL OIL

**TANK TYPE:** STEEL/CARBON STEEL  
**TANK LOCATION:** ABOVEGROUND ON SADDLES, LEGS, STILTS, RACK, OR CRADLE  
**INTERNAL PROTECTION:**  
**EXTERNAL PROTECTION:**  
**PIPE TYPE:**  
**PIPE LOCATION:**  
**INTERNAL PROTECTION:**  
**EXTERNAL PROTECTION:**  
**SECONDARY CONTAINMENT:** VAULT  
**LEAK DETECTION:** NONE  
**OVERFILL PROTECTION:** PRODUCT LEVEL GAUGE  
**DISPENSER:** SUBMERSIBLE  
**DATE TESTED:**

- Continued on next page -

**Environmental FirstSearch**  
**Site Detail Report**

**TARGET SITE:** 129-01 JAMAICA AVE  
RICHMOND HILL NY 11418

**JOB:** 0205377

**REGISTERED UNDERGROUND STORAGE TANKS**

**SEARCH ID:** 352

**DIST/DIR:** 0.13 NE

**MAP ID:** 20

**NAME:** UNIFORMS FOR INDUSTRY, INC.  
**ADDRESS:** 129-01 JAMAICA AVENUE  
RICHMOND HILL NY 11418  
QUEENS  
**CONTACT:** UFI INC

**REV:** 1/1/02  
**ID1:** PBS2-248541  
**ID2:**  
**STATUS:** ACTIVE PBS FACILITY  
**PHONE:** (718) 846-2900

**INSTALLED:** 12/1/70      **CLOSED:**  
**TANK CAPACITY:** 3000 GALLONS  
**PRODUCT:** OTHER

**TANK TYPE:** STEEL/CARBON STEEL  
**TANK LOCATION:** UNDERGROUND  
**INTERNAL PROTECTION:** NONE  
**EXTERNAL PROTECTION:** PAINTED/ASPHALT COATING  
**PIPE TYPE:** GALVANIZED STEEL  
**PIPE LOCATION:** UNDERGROUND  
**INTERNAL PROTECTION:** NONE  
**EXTERNAL PROTECTION:** NONE  
**SECONDARY CONTAINMENT:** NONE  
**LEAK DETECTION:** NONE  
**OVERFILL PROTECTION:** PRODUCT LEVEL GAUGE  
**DISPENSER:** SUCTION  
**DATE TESTED:** 5/1/91  
**NEXT TEST:**  
**TEST METHOD:** TANK AUDITOR

**TANK NUMBER:** 005      **TANK STATUS:** CLOSED - REMOVED  
**INSTALLED:** 10/1/70      **CLOSED:**  
**TANK CAPACITY:** 2000 GALLONS  
**PRODUCT:** OTHER

**TANK TYPE:** STEEL/CARBON STEEL  
**TANK LOCATION:** UNDERGROUND  
**INTERNAL PROTECTION:** NONE  
**EXTERNAL PROTECTION:** PAINTED/ASPHALT COATING  
**PIPE TYPE:** GALVANIZED STEEL  
**PIPE LOCATION:** UNDERGROUND  
**INTERNAL PROTECTION:** NONE  
**EXTERNAL PROTECTION:** NONE  
**SECONDARY CONTAINMENT:** NONE  
**LEAK DETECTION:** NONE  
**OVERFILL PROTECTION:** PRODUCT LEVEL GAUGE  
**DISPENSER:** SUCTION  
**DATE TESTED:** 10/1/88  
**NEXT TEST:**  
**TEST METHOD:** TANK AUDITOR

**TANK NUMBER:** 006      **TANK STATUS:** CLOSED - REMOVED  
**INSTALLED:** 10/1/70      **CLOSED:**  
**TANK CAPACITY:** 2000 GALLONS  
**PRODUCT:** OTHER

- More Details Exist For This Site; Max Page Limit Reached -

# Environmental FirstSearch

## Site Detail Report

**TARGET SITE:** 129-01 JAMAICA AVE  
RICHMOND HILL NY 11418

**JOB:** 0205377

### REGISTERED UNDERGROUND STORAGE TANKS

**SEARCH ID:** 352

**DIST/DIR:** 0.13 NE

**MAP ID:** 20

**NAME:** UNIFORMS FOR INDUSTRY, INC.  
**ADDRESS:** 129-01 JAMAICA AVENUE  
RICHMOND HILL NY 11418  
QUEENS  
**CONTACT:** UFI INC

**REV:** 1/1/02  
**ID1:** PBS2-248541  
**ID2:**  
**STATUS:** ACTIVE PBS FACILITY  
**PHONE:** (718) 846-2900

**NEXT TEST:** 8/1/00  
**TEST METHOD:** TANK AUDITOR

**TANK NUMBER:** 002      **TANK STATUS:** IN SERVICE  
**INSTALLED:**      **CLOSED:**  
**TANK CAPACITY:** 6300 GALLONS  
**PRODUCT:** OTHER

**TANK TYPE:** STEEL/CARBON STEEL  
**TANK LOCATION:** UNDERGROUND

**INTERNAL PROTECTION:**  
**EXTERNAL PROTECTION:**  
**PIPE TYPE:** STEEL/IRON

**PIPE LOCATION:**

**INTERNAL PROTECTION:**

**EXTERNAL PROTECTION:**

**SECONDARY CONTAINMENT:**

**LEAK DETECTION:** NONE

**OVERFILL PROTECTION:** NONE

**DISPENSER:** SUCTION

**DATE TESTED:** 8/1/95

**NEXT TEST:** 8/1/00

**TEST METHOD:** TANK AUDITOR

**TANK NUMBER:** 003      **TANK STATUS:** CLOSED - REMOVED  
**INSTALLED:**      **CLOSED:** 6/1/96  
**TANK CAPACITY:** 7500 GALLONS  
**PRODUCT:** # 1, 2, OR 4 FUEL OIL

**TANK TYPE:** STEEL/CARBON STEEL  
**TANK LOCATION:** UNDERGROUND

**INTERNAL PROTECTION:**  
**EXTERNAL PROTECTION:**

**PIPE TYPE:** GALVANIZED STEEL

**PIPE LOCATION:**

**INTERNAL PROTECTION:**

**EXTERNAL PROTECTION:**

**SECONDARY CONTAINMENT:**

**LEAK DETECTION:** NONE

**OVERFILL PROTECTION:** PRODUCT LEVEL GAUGE

**DISPENSER:** SUBMERSIBLE

**DATE TESTED:** 10/1/88

**NEXT TEST:**

**TEST METHOD:** TANK AUDITOR

**TANK NUMBER:** 004      **TANK STATUS:** CLOSED - REMOVED

- Continued on next page -



**Environmental FirstSearch**  
**Site Detail Report**

**TARGET SITE:** 129-01 JAMAICA AVE  
RICHMOND HILL NY 11418

**JOB:** 0205377

**REGISTERED UNDERGROUND STORAGE TANKS**

**SEARCH ID:** 352

**DIST/DIR:** 0.13 NE

**MAP ID:** 20

**NAME:** UNIFORMS FOR INDUSTRY, INC.  
**ADDRESS:** 129-01 JAMAICA AVENUE  
RICHMOND HILL NY 11418  
QUEENS  
**CONTACT:** UFI INC

**REV:** 1/1/02  
**ID1:** PBS2-248541  
**ID2:**  
**STATUS:** ACTIVE PBS FACILITY  
**PHONE:** (718) 846-2900

**PETROLEUM BULK STORAGE FACILITY INFORMATION**

**TYPE OF SITE:** OTHER

**TOTAL ACTIVE TANKS ON SITE:** 2

**TOTAL FACILITY CAPACITY:** 12600 GALLONS

**OLD PBS NUMBER:**

**CBS NUMBER:**

**SPDES NUMBER:**

**ADDITIONAL ADDRESS INFO:** 129001 JAMAICA AVE

**TYPE OF OWNER:** CORPORATE/COMMERCIAL

**OWNER SUB TYPE:**

**OWNER ADDRESS:** 129-01 JAMAICA AVENUE  
RICHMOND HILL NY 11418

**PHONE:** (718) 846-2900

**EMERGENCY CONTACT:** DERRICK MILLER  
**PHONE:** (718) 441-0900

**MAILING NAME:** UNIFORMS FOR INDUSTRY, INC.  
**ADDRESS:** 129-01 JAMAICA AVENUE  
RICHMOND HILL NY 11418

**ATTENTION:** MR. DERRICK MILLER  
**PHONE:** (718) 846-2900

**CERTIFICATE DATE:** 4/21/98      **EXP. DATE:** 2/3/03  
**RENEWAL DATE:**

**TANK INFORMATION**

**TANK NUMBER:** 001      **TANK STATUS:** IN SERVICE

**INSTALLED:**      **CLOSED:**

**TANK CAPACITY:** 6300 GALLONS

**PRODUCT:** # 1, 2, OR 4 FUEL OIL

**TANK TYPE:** STEEL/CARBON STEEL

**TANK LOCATION:** UNDERGROUND

**INTERNAL PROTECTION:**

**EXTERNAL PROTECTION:**

**PIPE TYPE:** STEEL/IRON

**PIPE LOCATION:**

**INTERNAL PROTECTION:**

**EXTERNAL PROTECTION:**

**SECONDARY CONTAINMENT:** NONE

**LEAK DETECTION:** NONE

**OVERFILL PROTECTION:**

**DISPENSER:** SUCTION

**DATE TESTED:** 8/1/95

- Continued on next page -

**Environmental FirstSearch**  
**Site Detail Report**

**TARGET SITE:** 129-01 JAMAICA AVE  
RICHMOND HILL NY 11418

**JOB:** 0205377

**REGISTERED UNDERGROUND STORAGE TANKS**

**SEARCH ID:** 351

**DIST/DIR:** 0.13 NE

**MAP ID:** 20

**NAME:** UNIFORMS FOR INDUSTRY  
**ADDRESS:** 129-01 JAMAICA AVE.  
RICHMOND HILL NY 11418  
QUEENS  
**CONTACT:** CARLO SCARPULA

**REV:** 1/1/02  
**ID1:** CBS2-000109  
**ID2:**  
**STATUS:** ACTIVE FACILITY  
**PHONE:** (718) 846-2900

**LEAK DETECTION:** NONE  
**OVERFILL PROTECTION:** PRODUCT LEVEL GAUGE

**TANK NUMBER:** 03                      **STATUS:** IN SERVICE  
**INSTALLED:** 12/72                      **CLOSED:**  
**TANK CAPACITY:** 410 GALLONS  
**SUBSTANCE STORED:** SODIUM HYPOCHLORITE  
**SUBSTANCE DESCRIPTION:** SINGLE HAZARDOUS SUBSTANCE ON DEC LIST  
**HAZARDOUS SUBSTANCE %:** 2

**TANK TYPE:** FIBERGLASS REINFORCED PLASTIC (FRP)  
**TANK LOCATION:** ABOVEGROUND  
**INTERNAL PROTECTION:** NONE  
**EXTERNAL PROTECTION:** NONE  
**SECONDARY CONTAINMENT:** DIKING

**PIPE TYPE:** 6  
**PIPE LOCATION:** ABOVE GROUND  
**INTERNAL PROTECTION:** NONE  
**EXTERNAL PROTECTION:** NONE  
**SECONDARY CONTAINMENT:** NONE

**LEAK DETECTION:** NONE  
**OVERFILL PROTECTION:** CATCH BASIN

**TANK NUMBER:** 04                      **STATUS:** IN SERVICE  
**INSTALLED:** 12/72                      **CLOSED:**  
**TANK CAPACITY:** 410 GALLONS  
**SUBSTANCE STORED:** AMMONIUM SILICOFLOURIDE  
**SUBSTANCE DESCRIPTION:** SINGLE HAZARDOUS SUBSTANCE ON DEC LIST  
**HAZARDOUS SUBSTANCE %:** 10

**TANK TYPE:** FIBERGLASS REINFORCED PLASTIC (FRP)  
**TANK LOCATION:** ABOVEGROUND  
**INTERNAL PROTECTION:** NONE  
**EXTERNAL PROTECTION:** NONE  
**SECONDARY CONTAINMENT:** DIKING

**PIPE TYPE:** 6  
**PIPE LOCATION:** ABOVE GROUND  
**INTERNAL PROTECTION:** NONE  
**EXTERNAL PROTECTION:** NONE  
**SECONDARY CONTAINMENT:** NONE

- More Details Exist For This Site; Max Page Limit Reached -

**Environmental FirstSearch**  
**Site Detail Report**

**TARGET SITE:** 129-01 JAMAICA AVE  
RICHMOND HILL NY 11418

**JOB:** 0205377

**REGISTERED UNDERGROUND STORAGE TANKS**

**SEARCH ID:** 351                      **DIST/DIR:** 0.13 NE                      **MAP ID:** 20

**NAME:** UNIFORMS FOR INDUSTRY  
**ADDRESS:** 129-01 JAMAICA AVE.  
RICHMOND HILL NY 11418  
QUEENS  
**CONTACT:** CARLO SCARPULA

**REV:** 1/1/02  
**ID1:** CBS2-000109  
**ID2:**  
**STATUS:** ACTIVE FACILITY  
**PHONE:** (718) 846-2900

**SECONDARY CONTAINMENT:** NONE

**LEAK DETECTION:** NONE  
**OVERFILL PROTECTION:** PRODUCT LEVEL GAUGE

**TANK NUMBER:** 02                      **STATUS:** TANK CONVERTED TO NON-REGULATED USE  
**INSTALLED:** 12/72                      **CLOSED:** UNKNOWN  
**TANK CAPACITY:** 270 GALLONS  
**SUBSTANCE STORED:** SODIUM HYPOCHLORITE  
**SUBSTANCE DESCRIPTION:** SINGLE HAZARDOUS SUBSTANCE ON DEC LIST  
**HAZARDOUS SUBSTANCE %:** 20

**TANK TYPE:** FIBERGLASS REINFORCED PLASTIC (FRP)  
**TANK LOCATION:** ABOVEGROUND  
**INTERNAL PROTECTION:** NONE  
**EXTERNAL PROTECTION:** NONE  
**SECONDARY CONTAINMENT:** DIKING

**PIPE TYPE:** 6  
**PIPE LOCATION:** ABOVE GROUND  
**INTERNAL PROTECTION:** NONE  
**EXTERNAL PROTECTION:** NONE  
**SECONDARY CONTAINMENT:** NONE

**LEAK DETECTION:** NONE  
**OVERFILL PROTECTION:** CATCH BASIN

**TANK NUMBER:** 02                      **STATUS:** IN SERVICE  
**INSTALLED:** 06/96                      **CLOSED:**  
**TANK CAPACITY:** 1200 GALLONS  
**SUBSTANCE STORED:** SODIUM HYDROXIDE  
**SUBSTANCE DESCRIPTION:** SINGLE HAZARDOUS SUBSTANCE ON DEC LIST  
**HAZARDOUS SUBSTANCE %:** 7

**TANK TYPE:** FIBERGLASS REINFORCED PLASTIC (FRP)  
**TANK LOCATION:** ABOVEGROUND ON SADDLES, LEGS, STILTS, RACK, OR CRADLE  
**INTERNAL PROTECTION:** NONE  
**EXTERNAL PROTECTION:** NONE  
**SECONDARY CONTAINMENT:** DIKING

**PIPE TYPE:** 6  
**PIPE LOCATION:** ABOVE GROUND  
**INTERNAL PROTECTION:** NONE  
**EXTERNAL PROTECTION:** NONE  
**SECONDARY CONTAINMENT:** NONE

- Continued on next page -

*Environmental FirstSearch  
Site Detail Report*

**TARGET SITE:** 129-01 JAMAICA AVE  
RICHMOND HILL NY 11418

**JOB:** 0205377

**REGISTERED UNDERGROUND STORAGE TANKS**

**SEARCH ID:** 351

**DIST/DIR:** 0.13 NE

**MAP ID:** 20

**NAME:** UNIFORMS FOR INDUSTRY  
**ADDRESS:** 129-01 JAMAICA AVE.  
RICHMOND HILL NY 11418  
QUEENS  
**CONTACT:** CARLO SCARPULA

**REV:** 1/1/02  
**ID1:** CBS2-000109  
**ID2:**  
**STATUS:** ACTIVE FACILITY  
**PHONE:** (718) 846-2900

**CHEMICAL BULK STORAGE FACILITY INFORMATION**

**TYPE OF SITE:** OTHER  
**TOTAL ACTIVE TANKS ON SITE:** 9  
**TOTAL FACILITY CAPACITY:** 8544 GALLONS  
**PBS NUMBER:** 2-111392      **ICS NUMBER:** 2-500021      **MOSF NUMBER:**  
**ADDITIONAL ADDRESS INFO:**

**TYPE OF OWNER:** CORPORATE/COMMERCIAL  
**OWNER SUB TYPE:**  
**OWNER ADDRESS:** 129-01 JAMAICA AVE.  
RICHMOND HILL NY 11418  
**PHONE:** (718) 846-2900

**EMERGENCY CONTACT:** DERRICK MILLER  
**PHONE:** (718) 846-2900

**MAILING NAME:** UFI INC.  
**ADDRESS:** 129-01 JAMAICA AVE.  
RICHMOND HILL NY 11418  
**ATTENTION:** DERRICK MILLER  
**PHONE:** (718) 846-2900

**CERTIFICATE DATE:** 5/15/01      **EXP. DATE:** 7/18/03  
**RENEWAL DATE:** 3/30/01

**TANK INFORMATION**

**TANK NUMBER:** 01      **STATUS:** IN SERVICE  
**INSTALLED:** 12/66      **CLOSED:**  
**TANK CAPACITY:** 4000 GALLONS  
**SUBSTANCE STORED:** SODIUM HYDROXIDE  
**SUBSTANCE DESCRIPTION:** SINGLE HAZARDOUS SUBSTANCE ON DEC LIST  
**HAZARDOUS SUBSTANCE %:** 50

**TANK TYPE:** STEEL/CARBON STEEL  
**TANK LOCATION:** ABOVEGROUND  
**INTERNAL PROTECTION:** NONE  
**EXTERNAL PROTECTION:** NONE  
**SECONDARY CONTAINMENT:** REMOTE IMPOUNDING AREA

**PIPE TYPE:** STEEL/IRON  
**PIPE LOCATION:** ABOVE GROUND  
**INTERNAL PROTECTION:** NONE  
**EXTERNAL PROTECTION:** NONE

- Continued on next page -

***Environmental FirstSearch  
Site Detail Report***

**TARGET SITE:** 129-01 JAMAICA AVE  
RICHMOND HILL NY 11418

**JOB:** 0205377

**REGISTERED UNDERGROUND STORAGE TANKS**

**SEARCH ID:** 350

**DIST/DIR:** 0.12 NE

**MAP ID:** 99

**NAME:** UFI INC  
**ADDRESS:** 87-17 124TH ST  
RICHMOND HILL NY 11418  
QUEENS  
**CONTACT:** UFI INC

**REV:** 1/1/02  
**ID1:** PBS2-111392  
**ID2:**  
**STATUS:** ACTIVE PBS FACILITY  
**PHONE:** (718) 846-2900

<b>INSTALLED:</b>	5/1/99	<b>CLOSED:</b>
<b>TANK CAPACITY:</b>	4000 GALLONS	
<b>PRODUCT:</b>	DIESEL	
<b>TANK TYPE:</b>	FIBERGLASS REINFORCED PLASTIC (FRP)	
<b>TANK LOCATION:</b>	UNDERGROUND	
<b>INTERNAL PROTECTION:</b>	NONE	
<b>EXTERNAL PROTECTION:</b>	NONE	
<b>PIPE TYPE:</b>	FIBERGLASS	
<b>PIPE LOCATION:</b>	UNDERGROUND	
<b>INTERNAL PROTECTION:</b>	NONE	
<b>EXTERNAL PROTECTION:</b>	NONE	
<b>SECONDARY CONTAINMENT:</b>	DOUBLE-WALLED TANK	
<b>LEAK DETECTION:</b>	IN-TANK SYSTEM, INTERSTITIAL MONITORING	
<b>OVERFILL PROTECTION:</b>	HIGH LEVEL ALARM, CATCH BASIN	
<b>DISPENSER:</b>	SUCTION	
<b>DATE TESTED:</b>		
<b>NEXT TEST:</b>		
<b>TEST METHOD:</b>		

**Environmental FirstSearch**  
**Site Detail Report**

**TARGET SITE:** 129-01 JAMAICA AVE  
RICHMOND HILL NY 11418

**JOB:** 0205377

**REGISTERED UNDERGROUND STORAGE TANKS**

**SEARCH ID:** 350

**DIST/DIR:** 0.12 NE

**MAP ID:** 99

**NAME:** UFI INC  
**ADDRESS:** 87-17 124TH ST  
RICHMOND HILL NY 11418  
QUEENS  
**CONTACT:** UFI INC

**REV:** 1/1/02  
**ID1:** PBS2-111392  
**ID2:**  
**STATUS:** ACTIVE PBS FACILITY  
**PHONE:** (718) 846-2900

**NEXT TEST:**

**TEST METHOD:** TANK AUDITOR

**TANK NUMBER:** 002      **TANK STATUS:** CLOSED - IN PLACE  
**INSTALLED:**      **CLOSED:** 4/1/99  
**TANK CAPACITY:** 550 GALLONS  
**PRODUCT:** DIESEL

**TANK TYPE:** STEEL/CARBON STEEL  
**TANK LOCATION:** UNDERGROUND

**INTERNAL PROTECTION:**  
**EXTERNAL PROTECTION:**

**PIPE TYPE:** STEEL/IRON

**PIPE LOCATION:**

**INTERNAL PROTECTION:**

**EXTERNAL PROTECTION:**

**SECONDARY CONTAINMENT:** NONE

**LEAK DETECTION:** NONE

**OVERFILL PROTECTION:** PRODUCT LEVEL GAUGE

**DISPENSER:** SUCTION

**DATE TESTED:** 6/1/92

**NEXT TEST:**

**TEST METHOD:** TANK AUDITOR

**TANK NUMBER:** 003      **TANK STATUS:** CLOSED - IN PLACE  
**INSTALLED:**      **CLOSED:** 4/1/99  
**TANK CAPACITY:** 550 GALLONS  
**PRODUCT:** DIESEL

**TANK TYPE:** STEEL/CARBON STEEL  
**TANK LOCATION:** UNDERGROUND

**INTERNAL PROTECTION:**

**EXTERNAL PROTECTION:**

**PIPE TYPE:** STEEL/IRON

**PIPE LOCATION:**

**INTERNAL PROTECTION:**

**EXTERNAL PROTECTION:**

**SECONDARY CONTAINMENT:** NONE

**LEAK DETECTION:** NONE

**OVERFILL PROTECTION:** PRODUCT LEVEL GAUGE

**DISPENSER:** SUCTION

**DATE TESTED:** 6/1/92

**NEXT TEST:**

**TEST METHOD:** TANK AUDITOR

**TANK NUMBER:** 004      **TANK STATUS:** IN SERVICE

- Continued on next page -

**Environmental FirstSearch**  
**Site Detail Report**

**TARGET SITE:** 129-01 JAMAICA AVE  
RICHMOND HILL NY 11418

**JOB:** 0205377

**REGISTERED UNDERGROUND STORAGE TANKS**

**SEARCH ID:** 350

**DIST/DIR:** 0.12 NE

**MAP ID:** 99

**NAME:** UFI INC  
**ADDRESS:** 87-17 124TH ST  
RICHMOND HILL NY 11418  
QUEENS  
**CONTACT:** UFI INC

**REV:** 1/1/02  
**ID1:** PBS2-111392  
**ID2:**  
**STATUS:** ACTIVE PBS FACILITY  
**PHONE:** (718) 846-2900

**PETROLEUM BULK STORAGE FACILITY INFORMATION**

**TYPE OF SITE:** OTHER  
**TOTAL ACTIVE TANKS ON SITE:** 2  
**TOTAL FACILITY CAPACITY:** 8000 GALLONS  
**OLD PBS NUMBER:** **CBS NUMBER:** 2-000109 **SPDES NUMBER:**  
**ADDITIONAL ADDRESS INFO:** 87017 124TH ST

**TYPE OF OWNER:** CORPORATE/COMMERCIAL  
**OWNER SUB TYPE:**  
**OWNER ADDRESS:** 129-01 JAMAICA AVE  
RICHMOND HILL NY 11418  
**PHONE:** (718) 846-2900

**EMERGENCY CONTACT:** LUIS ZARATE  
**PHONE:** (718) 846-2900

**MAILING NAME:** UNIFORMS FOR INDUSTRY, INC  
**ADDRESS:** 129-01 JAMAICA AVE  
RICHMOND HILL NY 11418  
**ATTENTION:** MR. LUIS ZARATE  
**PHONE:** (718) 846-2900

**CERTIFICATE DATE:** 2/19/99 **EXP. DATE:** 5/7/02  
**RENEWAL DATE:**

**TANK INFORMATION**

**TANK NUMBER:** 001 **TANK STATUS:** IN SERVICE  
**INSTALLED:** 8/1/74 **CLOSED:**  
**TANK CAPACITY:** 4000 GALLONS  
**PRODUCT:** UNLEADED GASOLINE

**TANK TYPE:** STEEL/CARBON STEEL  
**TANK LOCATION:** UNDERGROUND  
**INTERNAL PROTECTION:** EPOXY LINER  
**EXTERNAL PROTECTION:** PAINTED/ASPHALT COATING, SACRIFICIAL ANODE  
**PIPE TYPE:** FIBERGLASS  
**PIPE LOCATION:** UNDERGROUND  
**INTERNAL PROTECTION:** NONE  
**EXTERNAL PROTECTION:** NONE  
**SECONDARY CONTAINMENT:** NONE  
**LEAK DETECTION:** IN-TANK SYSTEM  
**OVERFILL PROTECTION:** HIGH LEVEL ALARM, CATCH BASIN  
**DISPENSER:** SUCTION  
**DATE TESTED:** 6/1/92

- Continued on next page -

***Environmental FirstSearch  
Site Detail Report***

**TARGET SITE:** 129-01 JAMAICA AVE  
RICHMOND HILL NY 11418

**JOB:** 0205377

**REGISTERED UNDERGROUND STORAGE TANKS**

**SEARCH ID:** 347

**DIST/DIR:** 0.12 NE

**MAP ID:** 99

**NAME:** NEO REALTY LLC  
**ADDRESS:** 87-14 129TH ST  
RICHMOND HILL NY 11418  
QUEENS  
**CONTACT:** NEO REALTY LLC

**REV:** 1/1/02  
**ID1:** PBS2-065218  
**ID2:**  
**STATUS:** ACTIVE PBS FACILITY  
**PHONE:** (718) 353-3900

**NEXT TEST:**  
**TEST METHOD:**



**Environmental FirstSearch**  
**Site Detail Report**

**TARGET SITE:** 129-01 JAMAICA AVE  
RICHMOND HILL NY 11418

**JOB:** 0205377

**REGISTERED UNDERGROUND STORAGE TANKS**

**SEARCH ID:** 347                      **DIST/DIR:** 0.12 NE                      **MAP ID:** 99

<b>NAME:</b> NEO REALTY LLC	<b>REV:</b> 1/1/02
<b>ADDRESS:</b> 87-14 129TH ST RICHMOND HILL NY 11418 QUEENS	<b>ID1:</b> PBS2-065218
<b>CONTACT:</b> NEO REALTY LLC	<b>ID2:</b>
	<b>STATUS:</b> ACTIVE PBS FACILITY
	<b>PHONE:</b> (718) 353-3900

**PETROLEUM BULK STORAGE FACILITY INFORMATION**

**TYPE OF SITE:** APARTMENT BUILDING

**TOTAL ACTIVE TANKS ON SITE:** 1

**TOTAL FACILITY CAPACITY:** 5000 GALLONS

**OLD PBS NUMBER:**

**CBS NUMBER:**

**SPDES NUMBER:**

**ADDITIONAL ADDRESS INFO:** 87-14 129TH ST

**TYPE OF OWNER:** PRIVATE RESIDENT

**OWNER SUB TYPE:**

**OWNER ADDRESS:** P.O. BOX 337  
FLUSHING NY 11358

**PHONE:** (718) 353-3900

**EMERGENCY CONTACT:** POSITIVE HEATING

**PHONE:** (516) 536-7165

**MAILING NAME:** NEO REALTY LLC

**ADDRESS:** P.O. BOX 337  
FLUSHING, NY 11358

**ATTENTION:** NICHOLAS HAROS

**PHONE:** (718) 353-3900

**CERTIFICATE DATE:** 11/5/01

**EXP. DATE:** 10/29/06

**RENEWAL DATE:**

**TANK INFORMATION**

**TANK NUMBER:** 001

**TANK STATUS:** IN SERVICE

**INSTALLED:** 12/1/60

**CLOSED:**

**TANK CAPACITY:** 5000 GALLONS

**PRODUCT:** # 5 OR 6 FUEL OIL

**TANK TYPE:** STEEL/CARBON STEEL

**TANK LOCATION:** ABOVEGROUND

**INTERNAL PROTECTION:**

**EXTERNAL PROTECTION:**

**PIPE TYPE:** STEEL/IRON

**PIPE LOCATION:**

**INTERNAL PROTECTION:**

**EXTERNAL PROTECTION:**

**SECONDARY CONTAINMENT:** VAULT

**LEAK DETECTION:** NONE

**OVERFILL PROTECTION:** PRODUCT LEVEL GAUGE

**DISPENSER:** SUCTION

**DATE TESTED:**

- Continued on next page -

***Environmental FirstSearch  
Site Detail Report***

**TARGET SITE:** 129-01 JAMAICA AVE  
RICHMOND HILL NY 11418

**JOB:** 0205377

**REGISTERED UNDERGROUND STORAGE TANKS**

**SEARCH ID:** 339

**DIST/DIR:** 0.12 NE

**MAP ID:** 99

**NAME:** ANDREW GOUZOULIS  
**ADDRESS:** 87-57 108TH STREET  
RICHMOND HILL NY 11418  
QUEENS  
**CONTACT:** J. BEKTESI

**REV:** 1/1/02  
**ID1:** PBS2-151777  
**ID2:**  
**STATUS:** ACTIVE PBS FACILITY  
**PHONE:** (718) 386-4680

**NEXT TEST:**  
**TEST METHOD:**

**Environmental FirstSearch**  
**Site Detail Report**

**TARGET SITE:** 129-01 JAMAICA AVE  
RICHMOND HILL NY 11418

**JOB:** 0205377

**REGISTERED UNDERGROUND STORAGE TANKS**

**SEARCH ID:** 339                      **DIST/DIR:** 0.12 NE                      **MAP ID:** 99

<b>NAME:</b> ANDREW GOUZOULIS <b>ADDRESS:</b> 87-57 108TH STREET RICHMOND HILL NY 11418 QUEENS <b>CONTACT:</b> J. BEKTESI	<b>REV:</b> 1/1/02 <b>ID1:</b> PBS2-151777 <b>ID2:</b> <b>STATUS:</b> ACTIVE PBS FACILITY <b>PHONE:</b> (718) 386-4680
---	--

**PETROLEUM BULK STORAGE FACILITY INFORMATION**

<b>TYPE OF SITE:</b>	APARTMENT BUILDING		
<b>TOTAL ACTIVE TANKS ON SITE:</b>	1		
<b>TOTAL FACILITY CAPACITY:</b>	2000 GALLONS		
<b>OLD PBS NUMBER:</b>	<b>CBS NUMBER:</b>	<b>SPDES NUMBER:</b>	
<b>ADDITIONAL ADDRESS INFO:</b>	87057 ST		
<b>TYPE OF OWNER:</b>	CORPORATE/COMMERCIAL		
<b>OWNER SUB TYPE:</b>			
<b>OWNER ADDRESS:</b>	66-51 FRESH POND ROAD RIDGEWOOD NY 11385		
<b>PHONE:</b>	(718) 386-4680		
<b>EMERGENCY CONTACT:</b>	ANDREW GOUZOULIS		
<b>PHONE:</b>	(718) 386-4680		
<b>MAILING NAME:</b>	ANDREW GOUZOULIS		
<b>ADDRESS:</b>	66-51 FRESH POND ROAD RIDGEWOOD NY 11385		
<b>ATTENTION:</b>	ANDREW GOUZOULIS		
<b>PHONE:</b>	(718) 386-4680		
<b>CERTIFICATE DATE:</b>	7/29/97	<b>EXP. DATE:</b>	8/26/02
<b>RENEWAL DATE:</b>			

**TANK INFORMATION**

<b>TANK NUMBER:</b>	108	<b>TANK STATUS:</b>	IN SERVICE
<b>INSTALLED:</b>	6/1/45	<b>CLOSED:</b>	
<b>TANK CAPACITY:</b>	2000 GALLONS		
<b>PRODUCT:</b>	# 1, 2, OR 4 FUEL OIL		
<b>TANK TYPE:</b>	STEEL/CARBON STEEL		
<b>TANK LOCATION:</b>	ABOVEGROUND		
<b>INTERNAL PROTECTION:</b>	EPOXY LINER		
<b>EXTERNAL PROTECTION:</b>	JACKETED		
<b>PIPE TYPE:</b>	STEEL/IRON		
<b>PIPE LOCATION:</b>	UNDERGROUND		
<b>INTERNAL PROTECTION:</b>	EPOXY LINER		
<b>EXTERNAL PROTECTION:</b>	JACKETED		
<b>SECONDARY CONTAINMENT:</b>	DOUBLE-WALLED TANK		
<b>LEAK DETECTION:</b>	GROUNDWATER WELL		
<b>OVERFILL PROTECTION:</b>	VENT WHISTLE		
<b>DISPENSER:</b>	SUCTION		
<b>DATE TESTED:</b>			

- Continued on next page -

***Environmental FirstSearch  
Site Detail Report***

**TARGET SITE:** 129-01 JAMAICA AVE  
RICHMOND HILL NY 11418

**JOB:** 0205377

**REGISTERED UNDERGROUND STORAGE TANKS**

**SEARCH ID:** 338

**DIST/DIR:** 0.12 NE

**MAP ID:** 99

**NAME:** 87-60 113TH ST  
**ADDRESS:** 87-60 113TH ST  
RICHMOND HILL NY 11418  
QUEENS  
**CONTACT:** RAY MELENDEZ

**REV:** 1/1/02  
**ID1:** PBS2-195804  
**ID2:**  
**STATUS:** ACTIVE PBS FACILITY  
**PHONE:** (718) 805-0571

**NEXT TEST:**  
**TEST METHOD:**

**Environmental FirstSearch**  
**Site Detail Report**

**TARGET SITE:** 129-01 JAMAICA AVE  
RICHMOND HILL NY 11418

**JOB:** 0205377

**REGISTERED UNDERGROUND STORAGE TANKS**

**SEARCH ID:** 338                      **DIST/DIR:** 0.12 NE                      **MAP ID:** 99

**NAME:** 87-60 113TH ST  
**ADDRESS:** 87-60 113TH ST  
RICHMOND HILL NY 11418  
QUEENS  
**CONTACT:** RAY MELENDEZ

**REV:** 1/1/02  
**ID1:** PBS2-195804  
**ID2:**  
**STATUS:** ACTIVE PBS FACILITY  
**PHONE:** (718) 805-0571

**PETROLEUM BULK STORAGE FACILITY INFORMATION**

**TYPE OF SITE:** APARTMENT BUILDING

**TOTAL ACTIVE TANKS ON SITE:** 1

**TOTAL FACILITY CAPACITY:** 5000 GALLONS

**OLD PBS NUMBER:**

**CBS NUMBER:**

**SPDES NUMBER:**

**ADDITIONAL ADDRESS INFO:** 87-60 113TH ST

**TYPE OF OWNER:** CORPORATE/COMMERCIAL

**OWNER SUB TYPE:**

**OWNER ADDRESS:** 505 CHESTNUT ST-P O BOX D  
CEDARHURST NY 11516

**PHONE:** (516) 374-7000

**EMERGENCY CONTACT:** RAY MELENDEZ

**PHONE:** (718) 805-0571

**MAILING NAME:** CAROL ANN REALTIES, INC

**ADDRESS:** 505 CHESTNUT ST-P O BOX D  
CEDARHURST NY 11516

**ATTENTION:** AARON SIRULNICK

**PHONE:** (516) 374-7000

**CERTIFICATE DATE:** 7/14/97

**EXP. DATE:** 7/7/02

**RENEWAL DATE:**

**TANK INFORMATION**

**TANK NUMBER:** 001

**TANK STATUS:** IN SERVICE

**INSTALLED:**

**CLOSED:**

**TANK CAPACITY:** 5000 GALLONS

**PRODUCT:** # 1, 2, OR 4 FUEL OIL

**TANK TYPE:** STEEL/CARBON STEEL

**TANK LOCATION:** UNDERGROUND, VAULTED, WITH ACCESS

**INTERNAL PROTECTION:**

**EXTERNAL PROTECTION:**

**PIPE TYPE:** STEEL/IRON

**PIPE LOCATION:**

**INTERNAL PROTECTION:**

**EXTERNAL PROTECTION:**

**SECONDARY CONTAINMENT:** NONE

**LEAK DETECTION:** NONE

**OVERFILL PROTECTION:** PRODUCT LEVEL GAUGE

**DISPENSER:** SUCTION

**DATE TESTED:**

- Continued on next page -

***Environmental FirstSearch  
Site Detail Report***

**TARGET SITE:** 129-01 JAMAICA AVE  
RICHMOND HILL NY 11418

**JOB:** 0205377

**REGISTERED UNDERGROUND STORAGE TANKS**

<b>SEARCH ID:</b> 337	<b>DIST/DIR:</b> 0.12 NE	<b>MAP ID:</b> 99
-----------------------	--------------------------	-------------------

**NAME:** 87-50 111TH STREET GHEITH REALTY L.L.C.  
**ADDRESS:** 87-50 111TH ST  
RICHMOND HILL NY 11418  
QUEENS  
**CONTACT:** ADAM RASTODER

**REV:** 1/1/02  
**ID1:** PBS2-322229  
**ID2:**  
**STATUS:** ACTIVE PBS FACILITY  
**PHONE:** (718) 441-8700

**NEXT TEST:**  
**TEST METHOD:**

**Environmental FirstSearch**  
**Site Detail Report**

**TARGET SITE:** 129-01 JAMAICA AVE  
RICHMOND HILL NY 11418

**JOB:** 0205377

**REGISTERED UNDERGROUND STORAGE TANKS**

**SEARCH ID:** 337

**DIST/DIR:** 0.12 NE

**MAP ID:** 99

**NAME:** 87-50 111TH STREET GHEITH REALTY L.L.C.  
**ADDRESS:** 87-50 111TH ST  
RICHMOND HILL NY 11418  
QUEENS  
**CONTACT:** ADAM RASTODER

**REV:** 1/1/02  
**ID1:** PBS2-322229  
**ID2:**  
**STATUS:** ACTIVE PBS FACILITY  
**PHONE:** (718) 441-8700

**PETROLEUM BULK STORAGE FACILITY INFORMATION**

**TYPE OF SITE:** PRIVATE RESIDENCE

**TOTAL ACTIVE TANKS ON SITE:** 1

**TOTAL FACILITY CAPACITY:** 3000 GALLONS

**OLD PBS NUMBER:**

**CBS NUMBER:**

**SPDES NUMBER:**

**ADDITIONAL ADDRESS INFO:** 87050 111TH ST

**TYPE OF OWNER:** CORPORATE/COMMERCIAL

**OWNER SUB TYPE:**

**OWNER ADDRESS:** 444 EAST 86TH ST. APT 33G

NEW YORK NY 10028

**PHONE:** (212) 794-9767

**EMERGENCY CONTACT:** SAWSAN GHEITH

**PHONE:** (212) 794-9767

**MAILING NAME:** 87-50 111TH ST. GHEITH REALTY L.L.C.

**ADDRESS:** 444 EAST 86TH STREET

NEW YORK NY 10028

**ATTENTION:** SAWSAN M. GHEITH

**PHONE:** (212) 794-9767

**CERTIFICATE DATE:** 10/29/98

**EXP. DATE:** 10/14/03

**RENEWAL DATE:**

**TANK INFORMATION**

**TANK NUMBER:** 001

**TANK STATUS:** IN SERVICE

**INSTALLED:** 12/1/63

**CLOSED:**

**TANK CAPACITY:** 3000 GALLONS

**PRODUCT:** # 1, 2, OR 4 FUEL OIL

**TANK TYPE:** STEEL/CARBON STEEL

**TANK LOCATION:** ABOVEGROUND

**INTERNAL PROTECTION:** RUBBER LINER

**EXTERNAL PROTECTION:** PAINTED/ASPHALT COATING

**PIPE TYPE:** STEEL/IRON

**PIPE LOCATION:** ABOVEGROUND/UNDERGROUND COMBINATION

**INTERNAL PROTECTION:**

**EXTERNAL PROTECTION:** SACRIFICIAL ANODE

**SECONDARY CONTAINMENT:** DOUBLE-WALLED TANK

**LEAK DETECTION:** IN-TANK SYSTEM

**OVERFILL PROTECTION:** PRODUCT LEVEL GAUGE

**DISPENSER:** SUCTION

**DATE TESTED:**

- Continued on next page -

**Environmental FirstSearch  
Site Detail Report**

**TARGET SITE:** 129-01 JAMAICA AVE  
RICHMOND HILL NY 11418

**JOB:** 0205377

**REGISTERED UNDERGROUND STORAGE TANKS**

**SEARCH ID:** 335

**DIST/DIR:** 0.12 NE

**MAP ID:** 99

**NAME:** 102 PCT  
**ADDRESS:** 87-34 118TH ST  
RICHMOND HILL NY 11418  
QUEENS  
**CONTACT:** NYC PD

**REV:** 1/1/02  
**ID1:** PBS2-342920  
**ID2:**  
**STATUS:** ACTIVE PBS FACILITY  
**PHONE:** (718) 805-3219

<b>INSTALLED:</b>	12/1/92	<b>CLOSED:</b>
<b>TANK CAPACITY:</b>	1000 GALLONS	
<b>PRODUCT:</b>	DIESEL	
<b>TANK TYPE:</b>	STEEL/CARBON STEEL	
<b>TANK LOCATION:</b>	UNDERGROUND	
<b>INTERNAL PROTECTION:</b>	NONE	
<b>EXTERNAL PROTECTION:</b>	PAINTED/ASPHALT COATING	
<b>PIPE TYPE:</b>	STEEL/IRON	
<b>PIPE LOCATION:</b>	UNDERGROUND	
<b>INTERNAL PROTECTION:</b>	NONE	
<b>EXTERNAL PROTECTION:</b>	NONE	
<b>SECONDARY CONTAINMENT:</b>	VAULT	
<b>LEAK DETECTION:</b>	NONE	
<b>OVERFILL PROTECTION:</b>	PRODUCT LEVEL GAUGE, NONE	
<b>DISPENSER:</b>	SUCTION	
<b>DATE TESTED:</b>		
<b>NEXT TEST:</b>		
<b>TEST METHOD:</b>		



**Environmental FirstSearch**  
**Site Detail Report**

**TARGET SITE:** 129-01 JAMAICA AVE  
RICHMOND HILL NY 11418

**JOB:** 0205377

**REGISTERED UNDERGROUND STORAGE TANKS**

**SEARCH ID:** 335

**DIST/DIR:** 0.12 NE

**MAP ID:** 99

**NAME:** 102 PCT  
**ADDRESS:** 87-34 118TH ST  
RICHMOND HILL NY 11418  
QUEENS  
**CONTACT:** NYC PD

**REV:** 1/1/02  
**ID1:** PBS2-342920  
**ID2:**  
**STATUS:** ACTIVE PBS FACILITY  
**PHONE:** (718) 805-3219

**NEXT TEST:**  
**TEST METHOD:**

**TANK NUMBER:** 002                      **TANK STATUS:** CLOSED - IN PLACE  
**INSTALLED:** 12/1/92              **CLOSED:** 8/1/97  
**TANK CAPACITY:** 4000 GALLONS  
**PRODUCT:** UNLEADED GASOLINE

**TANK TYPE:** STEEL/CARBON STEEL  
**TANK LOCATION:** UNDERGROUND  
**INTERNAL PROTECTION:**  
**EXTERNAL PROTECTION:**  
**PIPE TYPE:** STEEL/IRON  
**PIPE LOCATION:**  
**INTERNAL PROTECTION:**  
**EXTERNAL PROTECTION:**  
**SECONDARY CONTAINMENT:** NONE  
**LEAK DETECTION:** NONE  
**OVERFILL PROTECTION:** PRODUCT LEVEL GAUGE  
**DISPENSER:** SUCTION  
**DATE TESTED:** 12/1/93  
**NEXT TEST:**  
**TEST METHOD:**

**TANK NUMBER:** 003                      **TANK STATUS:** TANK CONVERTED TO  
**NON-REGULATED USE**  
**INSTALLED:** 12/1/92              **CLOSED:** 8/1/96  
**TANK CAPACITY:** 1000 GALLONS  
**PRODUCT:** # 1, 2, OR 4 FUEL OIL

**TANK TYPE:** STEEL/CARBON STEEL  
**TANK LOCATION:** UNDERGROUND  
**INTERNAL PROTECTION:**  
**EXTERNAL PROTECTION:**  
**PIPE TYPE:** STEEL/IRON  
**PIPE LOCATION:**  
**INTERNAL PROTECTION:**  
**EXTERNAL PROTECTION:**  
**SECONDARY CONTAINMENT:** NONE  
**LEAK DETECTION:** NONE  
**OVERFILL PROTECTION:** PRODUCT LEVEL GAUGE  
**DISPENSER:** SUCTION  
**DATE TESTED:** 12/1/92  
**NEXT TEST:**  
**TEST METHOD:**

**TANK NUMBER:** 003                      **TANK STATUS:** IN SERVICE

- Continued on next page -

**Environmental FirstSearch  
Site Detail Report**

**TARGET SITE:** 129-01 JAMAICA AVE  
RICHMOND HILL NY 11418

**JOB:** 0205377

**REGISTERED UNDERGROUND STORAGE TANKS**

**SEARCH ID:** 335

**DIST/DIR:** 0.12 NE

**MAP ID:** 99

**NAME:** 102 PCT  
**ADDRESS:** 87-34 118TH ST  
RICHMOND HILL NY 11418  
QUEENS  
**CONTACT:** NYC PD

**REV:** 1/1/02  
**ID1:** PBS2-342920  
**ID2:**  
**STATUS:** ACTIVE PBS FACILITY  
**PHONE:** (718) 805-3219

**PETROLEUM BULK STORAGE FACILITY INFORMATION**

**TYPE OF SITE:** OTHER  
**TOTAL ACTIVE TANKS ON SITE:** 2  
**TOTAL FACILITY CAPACITY:** 3500 GALLONS  
**OLD PBS NUMBER:** **CBS NUMBER:** **SPDES NUMBER:**  
**ADDITIONAL ADDRESS INFO:** 87034 118TH ST

**TYPE OF OWNER:** LOCAL GOVERNMENT  
**OWNER SUB TYPE:** THE CITY OF NEW YORK  
**OWNER ADDRESS:** 1 POLICE PLAZA - ROOM 800  
NEW YORK NY 10007  
**PHONE:** (212) 374-7650

**EMERGENCY CONTACT:** FUEL CONTROL UNIT  
**PHONE:** (718) 476-7524

**MAILING NAME:** BUILDING MAINTENANCE SECTION  
**ADDRESS:** 59-06 BROOKLYN -QUEENS EXPRESSWAY  
WOODSIDE NY 11377  
**ATTENTION:** COMMANDING OFFICER  
**PHONE:** (718) 476-7576

**CERTIFICATE DATE:** 12/15/99 **EXP. DATE:** 12/14/02  
**RENEWAL DATE:**

**TANK INFORMATION**

**TANK NUMBER:** 001 **TANK STATUS:** IN SERVICE  
**INSTALLED:** 9/1/61 **CLOSED:**  
**TANK CAPACITY:** 2500 GALLONS  
**PRODUCT:** # 1, 2, OR 4 FUEL OIL  
**TANK TYPE:** STEEL/CARBON STEEL  
**TANK LOCATION:** ABOVEGROUND  
**INTERNAL PROTECTION:**  
**EXTERNAL PROTECTION:**  
**PIPE TYPE:** STEEL/IRON  
**PIPE LOCATION:**  
**INTERNAL PROTECTION:**  
**EXTERNAL PROTECTION:**  
**SECONDARY CONTAINMENT:** NONE  
**LEAK DETECTION:** NONE  
**OVERFILL PROTECTION:** PRODUCT LEVEL GAUGE  
**DISPENSER:** SUCTION  
**DATE TESTED:**

- Continued on next page -

***Environmental FirstSearch  
Site Detail Report***

**TARGET SITE:** 129-01 JAMAICA AVE  
RICHMOND HILL NY 11418

**JOB:** 0205377

**REGISTERED UNDERGROUND STORAGE TANKS**

**SEARCH ID:** 336

**DIST/DIR:** 0.09 NW

**MAP ID:** 164

**NAME:** 124-06 HILLSIDE AVE  
**ADDRESS:** 124-06 HILLSIDE AVE  
RICHMOND HILLS NY 11418  
QUEENS  
**CONTACT:** PYROVOLAKIS

**REV:** 1/1/02  
**ID1:** PBS2-250678  
**ID2:**  
**STATUS:** ACTIVE PBS FACILITY  
**PHONE:** (718) 278-1430

**NEXT TEST:**  
**TEST METHOD:**

**Environmental FirstSearch**  
**Site Detail Report**

**TARGET SITE:** 129-01 JAMAICA AVE  
RICHMOND HILL NY 11418

**JOB:** 0205377

**REGISTERED UNDERGROUND STORAGE TANKS**

**SEARCH ID:** 336

**DIST/DIR:** 0.09 NW

**MAP ID:** 164

**NAME:** 124-06 HILLSIDE AVE  
**ADDRESS:** 124-06 HILLSIDE AVE  
RICHMOND HILLS NY 11418  
QUEENS  
**CONTACT:** PYROVOLAKIS

**REV:** 1/1/02  
**ID1:** PBS2-250678  
**ID2:**  
**STATUS:** ACTIVE PBS FACILITY  
**PHONE:** (718) 278-1430

**PETROLEUM BULK STORAGE FACILITY INFORMATION**

**TYPE OF SITE:** APARTMENT BUILDING

**TOTAL ACTIVE TANKS ON SITE:** 1

**TOTAL FACILITY CAPACITY:** 3000 GALLONS

**OLD PBS NUMBER:** CBS NUMBER:

**SPDES NUMBER:**

**ADDITIONAL ADDRESS INFO:** 124006 HILLSIDE AVE

**TYPE OF OWNER:**

**OWNER SUB TYPE:**

**OWNER ADDRESS:** 28-50 42 STREET  
ASTORIA NY 11103  
**PHONE:** (718) 278-1430

**EMERGENCY CONTACT:** PYROVOLAKIS  
**PHONE:** (718) 441-8112

**MAILING NAME:** PYROVOLAKISO  
**ADDRESS:** 28-50 42 STREET  
ASTORIA NY 11103

**ATTENTION:**  
**PHONE:** (718) 278-1430

**CERTIFICATE DATE:** 7/11/97 **EXP. DATE:** 7/20/02  
**RENEWAL DATE:**

**TANK INFORMATION**

**TANK NUMBER:** 001 **TANK STATUS:** IN SERVICE  
**INSTALLED:** **CLOSED:**  
**TANK CAPACITY:** 3000 GALLONS  
**PRODUCT:** # 1, 2, OR 4 FUEL OIL

**TANK TYPE:** STEEL/CARBON STEEL  
**TANK LOCATION:** UNDERGROUND, VAULTED, WITH ACCESS

**INTERNAL PROTECTION:**  
**EXTERNAL PROTECTION:**

**PIPE TYPE:** GALVANIZED STEEL

**PIPE LOCATION:**

**INTERNAL PROTECTION:**

**EXTERNAL PROTECTION:**

**SECONDARY CONTAINMENT:** OTHER

**LEAK DETECTION:** OTHER

**OVERFILL PROTECTION:** PRODUCT LEVEL GAUGE

**DISPENSER:** SUCTION

**DATE TESTED:**

- Continued on next page -

**Environmental FirstSearch**  
**Site Detail Report**

**TARGET SITE:** 129-01 JAMAICA AVE  
RICHMOND HILL NY 11418

**JOB:** 0205377

**STATE SPILLS 80's SITE**

**SEARCH ID:** 327

**DIST/DIR:** 0.50 SE

**MAP ID:** 159

**NAME:** JAMAICA STORAGE YARD  
**ADDRESS:** ATLANTIC AV @ 130 ST  
JAMAICA NY  
QUEENS

**REV:** 10/18/00  
**ID1:** 8907630  
**ID2:**  
**STATUS:** ACTIVE  
**PHONE:**

**CONTACT:**

**SPILL DATE:** 11/01/89  
**SPILL TIME:** 09:58

**DATE REPORTED:** 11/01/89  
**TIME REPORTED:** 10:11

**MATERIAL SPILLED:** DIESEL  
**MATERIAL CLASS:** PETROLEUM

**AMOUNT SPILLED:** 100 G  
**AMOUNT RECOVERED:** 0 G

**CAUSE OF SPILL:** EQUIPMENT FAILURE  
**RESOURCE AFFECTED:** ON LAND

**WATERBODY AFFECTED:**

**SOURCE OF SPILL:** RAILROAD CAR

**REPORTED BY:** RESPONSIBLE PARTY

**CALLER REMARKS:**

ENGINE DERAILED, PUNCTURED A TANK. APPROXIMATELY 100 GALS SPILLED.

**REGION:** 2

**UST TRUST?** NO

**SPILL INVESTIGATOR:** TOMASELLO

**SPILL CONTACT:**

**TELEPHONE:**

**SPILLER:** LIRR

**ADDRESS:**

**SPILLER CONTACT:**

**TELEPHONE:**

**CALLER:** JAMES BOYLE

**AGENCY:** LIRR

**TELEPHONE:** (718) 990-8204

**NOTIFIER:**

**AGENCY:**

**TELEPHONE:**

**LAST DEC UPDATE:** 06/22/95

**CLOSE DATE:** //

**DOES CLEAN UP MEET STANDARDS?** NO

**PENALTY RECOMMENDED?** NO

**DEC REMARKS:**

// : 6/22/95-THIS WAS A FINGER SPILL THAT IS BEING FOLLOWED UP BY TOMASELLO.

**Environmental FirstSearch**  
**Site Detail Report**

**TARGET SITE:** 129-01 JAMAICA AVE  
RICHMOND HILL NY 11418

**JOB:** 0205377

**STATE SPILLS 80's SITE**

**SEARCH ID:** 331

**DIST/DIR:** 0.47 NE

**MAP ID:** 162

**NAME:** OUR LADY SENACAL  
**ADDRESS:** 136006 87 AVENUE  
RICHMOND HILL NY  
QUEENS

**REV:** 10/18/00  
**ID1:** 8800356  
**ID2:**  
**STATUS:** ACTIVE  
**PHONE:**

**CONTACT:**

**SPILL DATE:** 04/11/88  
**SPILL TIME:** 16:30

**DATE REPORTED:** 04/11/88  
**TIME REPORTED:** 18:16

**MATERIAL SPILLED:** #2 FUEL OIL  
**MATERIAL CLASS:** PETROLEUM

**AMOUNT SPILLED:** -1 G  
**AMOUNT RECOVERED:** 0 G

**CAUSE OF SPILL:** TANK TEST FAILURE  
**RESOURCE AFFECTED:** GROUNDWATER  
**WATERBODY AFFECTED:**  
**SOURCE OF SPILL:** NON-COMMERCIAL/INSTITUTIONAL  
**REPORTED BY:** TANK TESTER  
**CALLER REMARKS:**  
GROSS LEAK PROBLEM DISCOVERED REPAIR UNDERWAY.

**REGION:** 2 **UST TRUST?** NO

**SPILL INVESTIGATOR:** BATTISTA  
**SPILL CONTACT:**

**TELEPHONE:**

**SPILLER:** OUR LADY SENACAL  
**ADDRESS:** 136-06 87 AVENUE  
RCHMD HL 11418,

**SPILLER CONTACT:**

**TELEPHONE:** (718) 291-2540

**CALLER:** MIKE HOTETZEL  
**AGENCY:** DONNAGHUE  
**TELEPHONE:** (516) 747-3704

**NOTIFIER:**  
**AGENCY:**  
**TELEPHONE:**

**LAST DEC UPDATE:** 07/03/95  
**DOES CLEAN UP MEET STANDARDS?** NO  
**DEC REMARKS:**

**CLOSE DATE:** //  
**PENALTY RECOMMENDED?** NO

**Environmental FirstSearch**  
**Site Detail Report**

**TARGET SITE:** 129-01 JAMAICA AVE  
RICHMOND HILL NY 11418

**JOB:** 0205377

**STATE SPILLS 80's SITE**

**SEARCH ID:** 328

**DIST/DIR:** 0.42 NW

**MAP ID:** 160

**NAME:** KEW GARDENS  
**ADDRESS:** 8334 AND 8316 LEFFERTS BD  
NEW YORK CITY NY

**REV:** 10/18/00  
**ID1:** 8800861  
**ID2:**  
**STATUS:** ACTIVE  
**PHONE:**

**CONTACT:**

**SPILL DATE:** 04/27/88  
**SPILL TIME:** 15:00

**DATE REPORTED:** 04/26/88  
**TIME REPORTED:** 09:12

**MATERIAL SPILLED:** #2 FUEL OIL  
**MATERIAL CLASS:** PETROLEUM

**AMOUNT SPILLED:** -1 G  
**AMOUNT RECOVERED:** 0 G

**CAUSE OF SPILL:** TANK TEST FAILURE  
**RESOURCE AFFECTED:** GROUNDWATER  
**WATERBODY AFFECTED:**  
**SOURCE OF SPILL:** PRIVATE DWELLING  
**REPORTED BY:** TANK TESTER

**CALLER REMARKS:**

2 DIFFERENT TANKS IN EACH BLDING AT KEW GARDENS BOTH TANKS ARE 5,000 GALLONS AND BOTH FAILED AT AN UNREADABLE RATE.GOING TO PUMP OUT AND TEST LINES-EXCAVATE AND ISOLATE, INITIAL SYSTEM TEST HORNER EZ

**REGION:** 2 **UST TRUST?** NO

**SPILL INVESTIGATOR:** BATTISTA  
**SPILL CONTACT:**

**TELEPHONE:**

**SPILLER:** STERLING RICH REALTY  
**ADDRESS:** 101 CLINTON AVENUE  
MINEOLA, NY

**SPILLER CONTACT:**

**TELEPHONE:** (516) 248-2599

**CALLER:** SEBASTIAN LOREFICE  
**AGENCY:** TANK TEST INC.  
**TELEPHONE:** (718) 789-3770

**NOTIFIER:**  
**AGENCY:**  
**TELEPHONE:**

**LAST DEC UPDATE:** 09/17/93  
**DOES CLEAN UP MEET STANDARDS?** NO  
**DEC REMARKS:**

**CLOSE DATE:** / /  
**PENALTY RECOMMENDED?** NO

**Environmental FirstSearch**  
**Site Detail Report**

**TARGET SITE:** 129-01 JAMAICA AVE  
RICHMOND HILL NY 11418

**JOB:** 0205377

**STATE SPILLS 80's SITE**

**SEARCH ID:** 322

**DIST/DIR:** 0.31 SW

**MAP ID:** 21

**NAME:** 87-17 LEFFERTS BLVD/QUEEN  
**ADDRESS:** 87017 LEFFERTS BLVD  
NEW YORK CITY NY  
QUEENS

**REV:** 10/18/00  
**ID1:** 8710198  
**ID2:**  
**STATUS:** ACTIVE  
**PHONE:**

**CONTACT:**

**SPILL DATE:** 03/05/88  
**SPILL TIME:** 14:18

**DATE REPORTED:** 03/05/88  
**TIME REPORTED:** 15:20

**MATERIAL SPILLED:** GASOLINE  
**MATERIAL CLASS:** PETROLEUM

**AMOUNT SPILLED:** -1  
**AMOUNT RECOVERED:** 0

**CAUSE OF SPILL:** UNKNOWN  
**RESOURCE AFFECTED:** IN SEWER  
**WATERBODY AFFECTED:**  
**SOURCE OF SPILL:** UNKNOWN  
**REPORTED BY:** FIRE DEPARTMENT  
**CALLER REMARKS:**

GASOLINE IN SEWER AND BUILDING AND SEWER IN SURROUNDING BUILDING IN THE AREA.

**REGION:** 2

**UST TRUST?** NO

**SPILL INVESTIGATOR:** SULLIVAN  
**SPILL CONTACT:**

**TELEPHONE:**

**SPILLER:** GETTY  
**ADDRESS:**

**SPILLER CONTACT:**

**TELEPHONE:**

**CALLER:** T. NEZENATOR  
**AGENCY:** NYCFD  
**TELEPHONE:** (212) 487-0588

**NOTIFIER:**  
**AGENCY:**  
**TELEPHONE:**

**LAST DEC UPDATE:** 07/03/95  
**DOES CLEAN UP MEET STANDARDS?** NO  
**DEC REMARKS:**

**CLOSE DATE:** //  
**PENALTY RECOMMENDED?** NO



**Environmental FirstSearch  
Site Detail Report**

**TARGET SITE:** 129-01 JAMAICA AVE  
RICHMOND HILL NY 11418

**JOB:** 0205377

**STATE SPILLS 80's SITE**

**SEARCH ID:** 319                      **DIST/DIR:** 0.27 NE                      **MAP ID:** 24

**NAME:** 130-14 HILLSIDE AVE/  
**ADDRESS:** 130014 HILLSIDE AVENUE  
NEW YORK CITY NY  
QUEENS

**REV:** 10/18/00  
**ID1:** 8906788  
**ID2:**  
**STATUS:** ACTIVE  
**PHONE:**

**CONTACT:**

**SPILL DATE:** 10/11/89  
**SPILL TIME:** 09:30

**DATE REPORTED:** 10/11/89  
**TIME REPORTED:** 09:57

**MATERIAL SPILLED:** GASOLINE  
**MATERIAL CLASS:** PETROLEUM

**AMOUNT SPILLED:** -1  
**AMOUNT RECOVERED:** 0

**CAUSE OF SPILL:** TANK TEST FAILURE  
**RESOURCE AFFECTED:** GROUNDWATER  
**WATERBODY AFFECTED:**  
**SOURCE OF SPILL:** GASOLINE STATION  
**REPORTED BY:** TANK TESTER  
**CALLER REMARKS:**

2K TANK FAILED HORNER EZY CHECK WITH A GROSS LEAK, EXPECT VAPOR POCKET, NYC FD NOTIFIED.

**REGION:** 2                      **UST TRUST?** YES

**SPILL INVESTIGATOR:** SULLIVAN  
**SPILL CONTACT:**

**TELEPHONE:**

**SPILLER:**  
**ADDRESS:**

**SPILLER CONTACT:**

**TELEPHONE:**

**CALLER:** HOWARD KALMAN  
**AGENCY:** KALCO PUMP & TANK  
**TELEPHONE:** (718) 626-8083

**NOTIFIER:**  
**AGENCY:**  
**TELEPHONE:**

**LAST DEC UPDATE:** 07/03/95  
**DOES CLEAN UP MEET STANDARDS?** NO  
**DEC REMARKS:**

**CLOSE DATE:** //  
**PENALTY RECOMMENDED?** NO

**Environmental FirstSearch  
Site Detail Report**

**TARGET SITE:** 129-01 JAMAICA AVE  
RICHMOND HILL NY 11418

**JOB:** 0205377

**STATE SPILLS 80's SITE**

**SEARCH ID:** 323

**DIST/DIR:** 0.24 SE

**MAP ID:** 2

**NAME:** 89-50 127TH ST/QUEENS  
**ADDRESS:** 89050 127TH STREET  
NEW YORK CITY NY  
QUEENS

**REV:** 10/18/00  
**ID1:** 8906919  
**ID2:**  
**STATUS:** ACTIVE  
**PHONE:**

**CONTACT:**

**SPILL DATE:** 10/13/89  
**SPILL TIME:** 17:35

**DATE REPORTED:** 10/13/89  
**TIME REPORTED:** 18:39

**MATERIAL SPILLED:** GASOLINE  
**MATERIAL CLASS:** PETROLEUM

**AMOUNT SPILLED:** -1  
**AMOUNT RECOVERED:** 0

**CAUSE OF SPILL:** TANK TEST FAILURE  
**RESOURCE AFFECTED:** GROUNDWATER  
**WATERBODY AFFECTED:**  
**SOURCE OF SPILL:** COMMERCIAL/INDUSTRIAL  
**REPORTED BY:** TANK TESTER  
**CALLER REMARKS:**

(4) 550 S MANIFOLDED TOGETHER FAILED TANK AUDITOR WITH A LEAK RATE OF .280GPH

**REGION:** 2

**UST TRUST?** YES

**SPILL INVESTIGATOR:** SULLIVAN  
**SPILL CONTACT:**

**TELEPHONE:**

**SPILLER:** UPS  
**ADDRESS:** 89-50 127TH STREET  
QUEENS, NY

**SPILLER CONTACT:**

**TELEPHONE:** (718) 251-3179

**CALLER:** BILL KLEIN  
**AGENCY:** FRANKLIN CO CONTRACTOR  
**TELEPHONE:** (718) 762-5200

**NOTIFIER:**  
**AGENCY:**  
**TELEPHONE:**

**LAST DEC UPDATE:** 07/03/95  
**DOES CLEAN UP MEET STANDARDS?** NO  
**DEC REMARKS:**

**CLOSE DATE:** / /  
**PENALTY RECOMMENDED?** NO

**Environmental FirstSearch**  
**Site Detail Report**

**TARGET SITE:** 129-01 JAMAICA AVE  
RICHMOND HILL NY 11418

**JOB:** 0205377

**STATE SPILLS 80's SITE**

**SEARCH ID:** 316                      **DIST/DIR:** 0.21 NE                      **MAP ID:** 111

<b>NAME:</b> 127-01 METROPOLITAN AVE. <b>ADDRESS:</b> 127001 METROPOLITAN AVE. NEW YORK CITY NY QUEENS	<b>REV:</b> 10/18/00 <b>ID1:</b> 8906750 <b>ID2:</b> <b>STATUS:</b> ACTIVE <b>PHONE:</b>
<b>CONTACT:</b>	

<b>SPILL DATE:</b> 10/10/89	<b>DATE REPORTED:</b> 10/10/89	
<b>SPILL TIME:</b> 12:30	<b>TIME REPORTED:</b> 12:31	

<b>MATERIAL SPILLED:</b> GASOLINE	<b>AMOUNT SPILLED:</b> -1
<b>MATERIAL CLASS:</b> PETROLEUM	<b>AMOUNT RECOVERED:</b> 0

<b>CAUSE OF SPILL:</b>	TANK TEST FAILURE
<b>RESOURCE AFFECTED:</b>	GROUNDWATER
<b>WATERBODY AFFECTED:</b>	
<b>SOURCE OF SPILL:</b>	COMMERCIAL/INDUSTRIAL
<b>REPORTED BY:</b>	TANK TESTER
<b>CALLER REMARKS:</b>	

4K TANK FAILED PETROTITE WITH A LEAK RATE OF -.193GPH, WILL EXCAVATE & RETEST.

<b>REGION:</b> 2	<b>UST TRUST?</b>	YES
------------------	-------------------	-----

<b>SPILL INVESTIGATOR:</b> SULLIVAN	
<b>SPILL CONTACT:</b>	<b>TELEPHONE:</b>

<b>SPILLER:</b> BOULEVARD TAXI	
<b>ADDRESS:</b> 127-01 METROPOLITAN AVE. KEW GARDENS, NY	
<b>SPILLER CONTACT:</b>	<b>TELEPHONE:</b> (718) 263-2223

<b>CALLER:</b> GUY CAPONE	<b>NOTIFIER:</b>
<b>AGENCY:</b> GASOLINE INSTALLATIONS	<b>AGENCY:</b>
<b>TELEPHONE:</b> (718) 647-7443	<b>TELEPHONE:</b>

<b>LAST DEC UPDATE:</b> 07/03/95	<b>CLOSE DATE:</b> / /
<b>DOES CLEAN UP MEET STANDARDS?</b> NO	<b>PENALTY RECOMMENDED?</b> NO
<b>DEC REMARKS:</b>	

**Environmental FirstSearch**  
**Site Detail Report**

**TARGET SITE:** 129-01 JAMAICA AVE  
RICHMOND HILL NY 11418

**JOB:** 0205377

**STATE SPILLS SITE**

**SEARCH ID:** 412

**DIST/DIR:** NON GC

**MAP ID:**

**NAME:** MORRIS PARK MILE POST 8.6  
**ADDRESS:** WEST OF BOLANDS LANDING  
RICHMOND HILL NY

**REV:** 1/1/02  
**ID1:** 9710259  
**ID2:**  
**STATUS:** ACTIVE  
**PHONE:**

**CONTACT:**

**SPILL DATE:** 12/06/97  
**SPILL TIME:** 17:10

**DATE REPORTED:** 12/06/97  
**TIME REPORTED:** 17:32

**MATERIAL SPILLED:** LUBE OIL  
**MATERIAL CLASS:** PETROLEUM

**AMOUNT SPILLED:** 200 G  
**AMOUNT RECOVERED:** 0 G

**CAUSE OF SPILL:** EQUIPMENT FAILURE  
**RESOURCE AFFECTED:** ON LAND  
**WATERBODY AFFECTED:**  
**SOURCE OF SPILL:** RAILROAD CAR  
**REPORTED BY:** RESPONSIBLE PARTY  
**CALLER REMARKS:**

DERILICT ENGINE 252 IS MISSING THE LUBE OIL PLUG - UP TO DEC IF THEY WANT TO CALL BACK BUT IT WOULD PROBABLY BE HELPFUL IF THEY CONTACTED THE SAFTEY GUY (PAUL MANSKI) AT HIS PAGER #.

**REGION:** 2

**UST TRUST?** F

**SPILL INVESTIGATOR:** TOMASELLO  
**SPILL CONTACT:** PAUL MANSKI - SAFETY SUP.

**TELEPHONE:** (917) 758-1972

**SPILLER:** ENGINE 252  
**ADDRESS:**

**SPILLER CONTACT:**

**TELEPHONE:**

**CALLER:**  
**AGENCY:**  
**TELEPHONE:**

**NOTIFIER:**  
**AGENCY:**  
**TELEPHONE:**

**LAST DEC UPDATE:** 12/15/97  
**DOES CLEAN UP MEET STANDARDS?** F  
**DEC REMARKS:**

**CLOSE DATE:** //  
**PENALTY RECOMMENDED?** F

**Environmental FirstSearch**  
**Site Detail Report**

**TARGET SITE:** 129-01 JAMAICA AVE  
RICHMOND HILL NY 11418

**JOB:** 0205377

**STATE SPILLS SITE**

**SEARCH ID:** 411

**DIST/DIR:** NON GC

**MAP ID:**

**NAME:** MAQNHOLE 10888  
**ADDRESS:** NE CORNER CURZON ROAD  
QUEENS NY  
QUEENS

**REV:** 1/1/02  
**ID1:** 0109161  
**ID2:**  
**STATUS:** ACTIVE  
**PHONE:**

**CONTACT:**

**SPILL DATE:** 12/15/01  
**SPILL TIME:** 13:50

**DATE REPORTED:** 12/15/01  
**TIME REPORTED:** 21:17

**MATERIAL SPILLED:** UNKNOWN MATERIAL  
**MATERIAL CLASS:** UNKNOWN

**AMOUNT SPILLED:** 1 G  
**AMOUNT RECOVERED:** 0 G

**CAUSE OF SPILL:** UNKNOWN  
**RESOURCE AFFECTED:** ON LAND  
**WATERBODY AFFECTED:**  
**SOURCE OF SPILL:** UNKNOWN  
**REPORTED BY:** AFFECTED PERSONS  
**CALLER REMARKS:**  
THEY HAVE A UNKNOWN TYPE OIL ON TOP OF 125 GALLONS WATER .

**REGION:** 2 **UST TRUST?** F

**SPILL INVESTIGATOR:** FOLEY  
**SPILL CONTACT:** PETE MCGUIRE

**TELEPHONE:** (212) 580-6763

**SPILLER:** UNKNOWN  
**ADDRESS:**

**SPILLER CONTACT:** **TELEPHONE:**

**CALLER:** **NOTIFIER:**  
**AGENCY:** **AGENCY:**  
**TELEPHONE:** **TELEPHONE:**

**LAST DEC UPDATE:** 12/17/01 **CLOSE DATE:** //  
**DOES CLEAN UP MEET STANDARDS?** F **PENALTY RECOMMENDED?** F

**DEC REMARKS:**  
CON ED E2MIS #140601 NOTES: 12-15-01 2 QTS OF OIL ON 125GAL OF WATER IN MANHOLE 10888. POSSIBLE DIELECTRIC FLUID FROM JOINT OF FEEDER 9B10 THAT OPENED AUTO. LAB SEQUENCE 01-11901 RETURNED <1PPM PCBS. FOUND SOIL SUMP IN MANHOLE. JOB REMOVED FROM 24HR DEMINIMUS.

**Environmental FirstSearch**  
**Site Detail Report**

**TARGET SITE:** 129-01 JAMAICA AVE  
RICHMOND HILL NY 11418

**JOB:** 0205377

**STATE SPILLS SITE**

**SEARCH ID:** 407

**DIST/DIR:** NON GC

**MAP ID:**

**NAME:** 98TH ST. RICHMOND HILL RD  
**ADDRESS:** 98TH ST. RICHMOND HILL R.  
RICHMOND, HILL N.Y. NY  
QUEENS

**REV:** 1/1/02  
**ID1:** 9401535  
**ID2:**  
**STATUS:** ACTIVE  
**PHONE:**

**CONTACT:**

**SPILL DATE:** 04/02/94  
**SPILL TIME:** 11:00

**DATE REPORTED:** 05/02/94  
**TIME REPORTED:** 15:26

**MATERIAL SPILLED:** DIESEL  
**MATERIAL CLASS:** PETROLEUM

**AMOUNT SPILLED:** 1 G  
**AMOUNT RECOVERED:** 0 G

**CAUSE OF SPILL:** EQUIPMENT FAILURE  
**RESOURCE AFFECTED:** ON LAND

**WATERBODY AFFECTED:**

**SOURCE OF SPILL:** RAILROAD CAR  
**REPORTED BY:** RESPONSIBLE PARTY

**CALLER REMARKS:**

DISCOVERED WHILE DOING TRACK MAINTENANCE NOW STUCK

PILE AT SITE.

**REGION:** 2

**UST TRUST?** F

**SPILL INVESTIGATOR:** TIBBE

**SPILL CONTACT:**

**TELEPHONE:**

**SPILLER:**  
**ADDRESS:**

**SPILLER CONTACT:**

**TELEPHONE:**

**CALLER:**  
**AGENCY:**  
**TELEPHONE:**

**NOTIFIER:**  
**AGENCY:**  
**TELEPHONE:**

**LAST DEC UPDATE:** //  
**DOES CLEAN UP MEET STANDARDS?** F  
**DEC REMARKS:**

**CLOSE DATE:** //  
**PENALTY RECOMMENDED?** F

**Environmental FirstSearch**  
**Site Detail Report**

**TARGET SITE:** 129-01 JAMAICA AVE  
RICHMOND HILL NY 11418

**JOB:** 0205377

**STATE SPILLS SITE**

**SEARCH ID:** 417

**DIST/DIR:** NON GC

**MAP ID:**

**NAME:** 107 82ND AVENUE  
**ADDRESS:** 107 82ND AVENUE  
QUEENS NY  
QUEENS

**REV:** 1/1/02  
**ID1:** 9810134  
**ID2:**  
**STATUS:** ACTIVE  
**PHONE:**

**CONTACT:**

**SPILL DATE:** 11/11/98  
**SPILL TIME:** 12:15

**DATE REPORTED:** 11/11/98  
**TIME REPORTED:** 12:34

**MATERIAL SPILLED:** #2 FUEL OIL  
**MATERIAL CLASS:** PETROLEUM

**AMOUNT SPILLED:** 1 G  
**AMOUNT RECOVERED:** 0 G

**CAUSE OF SPILL:** EQUIPMENT FAILURE  
**RESOURCE AFFECTED:** ON LAND  
**WATERBODY AFFECTED:**  
**SOURCE OF SPILL:** PRIVATE DWELLING  
**REPORTED BY:** LOCAL AGENCY  
**CALLER REMARKS:**  
VENT PIPE CLOGGED

**REGION:** 2

**UST TRUST?** F

**SPILL INVESTIGATOR:** ENGELHARDT  
**SPILL CONTACT:** PETER LEPORE

**TELEPHONE:** (718) 852-7000

**SPILLER:** 107 82ND AVENUE  
**ADDRESS:** 107 82ND AVENUE  
QUEENS, NY  
**SPILLER CONTACT:** JOE PFIFFERLING

**TELEPHONE:** (718) 544-6044

**CALLER:**  
**AGENCY:**  
**TELEPHONE:**

**NOTIFIER:**  
**AGENCY:**  
**TELEPHONE:**

**LAST DEC UPDATE:** 11/17/98  
**DOES CLEAN UP MEET STANDARDS?** F  
**DEC REMARKS:**

**CLOSE DATE:** / /  
**PENALTY RECOMMENDED?** F

**Environmental FirstSearch**  
**Site Detail Report**

**TARGET SITE:** 129-01 JAMAICA AVE  
RICHMOND HILL NY 11418

**JOB:** 0205377

**STATE SPILLS SITE**

**SEARCH ID:** 304

**DIST/DIR:** 0.50 NE

**MAP ID:** 150

**NAME:** VAN WYCK EXPRESSWAY UNDER  
**ADDRESS:** THE HILLSIDE AV EXIT  
QUEENS NY  
QUEENS

**REV:** 1/1/02  
**ID1:** 9603834  
**ID2:**  
**STATUS:** ACTIVE  
**PHONE:**

**CONTACT:**

**SPILL DATE:** 06/20/96  
**SPILL TIME:** 12:29

**DATE REPORTED:** 06/20/96  
**TIME REPORTED:** 13:02

**MATERIAL SPILLED:** DIESEL  
**MATERIAL CLASS:** PETROLEUM

**AMOUNT SPILLED:** 75 G  
**AMOUNT RECOVERED:** 0 G

**CAUSE OF SPILL:** TRAFFIC ACCIDENT  
**RESOURCE AFFECTED:** IN SEWER  
**WATERBODY AFFECTED:**  
**SOURCE OF SPILL:** COMMERCIAL VEHICLE  
**REPORTED BY:** FIRE DEPARTMENT

**CALLER REMARKS:**  
2 TRACTOR TRAILERS COLLIDED IN THE ABOVE LOCATION AND 1 OR BOTH ARE LEAKING FUEL FROM THE FUEL TANKS  
VEH #1 NY REG NS5990 AND 2ND VEHICLE NJ REG XT17AM - FDNY HAZ-MAT ON SCENE AND SPILL IS CONTAINED ALSO  
NYS DOT ENROUTE WITH DIRT - SOME FUEL DID ENTER SEWERS

**REGION:** 2

**UST TRUST?** F

**SPILL INVESTIGATOR:** TOMASELLO  
**SPILL CONTACT:** FF KELLER

**TELEPHONE:**

**SPILLER:** CARLSTON TRUCKING  
**ADDRESS:** UNKNOWN  
BROOKLYN , NY

**SPILLER CONTACT:**

**TELEPHONE:**

**CALLER:**  
**AGENCY:**  
**TELEPHONE:**

**NOTIFIER:**  
**AGENCY:**  
**TELEPHONE:**

**LAST DEC UPDATE:** 06/28/96  
**DOES CLEAN UP MEET STANDARDS?** F

**CLOSE DATE:** //  
**PENALTY RECOMMENDED?** F

**DEC REMARKS:**  
SEE SPILL #9603831 - NO DEC ACTION REQUIRED



**Environmental FirstSearch  
Site Detail Report**

**TARGET SITE:** 129-01 JAMAICA AVE  
RICHMOND HILL NY 11418

**JOB:** 0205377

**STATE SPILLS SITE**

**SEARCH ID:** 274 **DIST/DIR:** 0.49 NE **MAP ID:** 130

**NAME:** MANHOLE 19451 **REV:** 1/1/02  
**ADDRESS:** VAN WICK EXPRESSWAY/89TH **ID1:** 9907647  
QUEENS NY **ID2:**  
QUEENS **STATUS:** ACTIVE  
**CONTACT:** **PHONE:**

**SPILL DATE:** 09/24/99 **DATE REPORTED:** 09/24/99  
**SPILL TIME:** 11:05 **TIME REPORTED:** 12:54

**MATERIAL SPILLED:** DIELECTRIC FLUID **AMOUNT SPILLED:** 1 G  
**MATERIAL CLASS:** PETROLEUM **AMOUNT RECOVERED:** 0 G

**CAUSE OF SPILL:** EQUIPMENT FAILURE  
**RESOURCE AFFECTED:** ON LAND  
**WATERBODY AFFECTED:**  
**SOURCE OF SPILL:** COMMERCIAL/INDUSTRIAL  
**REPORTED BY:** RESPONSIBLE PARTY  
**CALLER REMARKS:**

CALLER REPORTS 1 GAL OF MATERIAL LEAKED ONTO CONCRETE FROM FAULTY CABLE JOINT CON ED#127989 SAMPLE  
WAS TAKEN CLEAN UP PENDING LAB RESULTS NO CALLBACK NECESSARY

**REGION:** 2 **UST TRUST?** F

**SPILL INVESTIGATOR:** ENGELHARDT **TELEPHONE:**  
**SPILL CONTACT:**

**SPILLER:** CON EDISON  
**ADDRESS:** 4 IRVING PLACE  
NEW YORK , NY 10003-  
**SPILLER CONTACT:** CALLER **TELEPHONE:** (212) 580-6763

**CALLER:** **NOTIFIER:**  
**AGENCY:** **AGENCY:**  
**TELEPHONE:** **TELEPHONE:**

**LAST DEC UPDATE:** 02/09/00 **CLOSE DATE:** / /  
**DOES CLEAN UP MEET STANDARDS?** F **PENALTY RECOMMENDED?** F  
**DEC REMARKS:**

**Environmental FirstSearch  
Site Detail Report**

**TARGET SITE:** 129-01 JAMAICA AVE  
RICHMOND HILL NY 11418

**JOB:** 0205377

**STATE SPILLS SITE**

**SEARCH ID:** 233

**DIST/DIR:** 0.49 NE

**MAP ID:** 130

**NAME:** 89TH AVE. & VAN WYKE EXP.  
**ADDRESS:** 89TH AVE & VAN WYKE EXP.  
JAMAICA NY  
QUEENS

**REV:** 1/1/02  
**ID1:** 9213521  
**ID2:**  
**STATUS:** ACTIVE  
**PHONE:**

**CONTACT:**

**SPILL DATE:** 03/08/93  
**SPILL TIME:** 14:30

**DATE REPORTED:** 03/08/93  
**TIME REPORTED:** 15:38

**MATERIAL SPILLED:** #2 FUEL OIL  
**MATERIAL CLASS:** PETROLEUM

**AMOUNT SPILLED:** -1  
**AMOUNT RECOVERED:** 0

**CAUSE OF SPILL:** UNKNOWN  
**RESOURCE AFFECTED:** ON LAND  
**WATERBODY AFFECTED:**  
**SOURCE OF SPILL:** NON-COMMERCIAL/INSTITUTIONAL  
**REPORTED BY:** OTHER  
**CALLER REMARKS:**  
SOIL FOUND IN TANK PAIL. K. TANG IS AWARE OF SITE.

**REGION:** 2 **UST TRUST?** F

**SPILL INVESTIGATOR:** TANG  
**SPILL CONTACT:**

**TELEPHONE:**

**SPILLER:** JAMAICA HOSPITAL  
**ADDRESS:** 89TH AVE & VAN WYKE EXP.  
JAMAICA, NY

**SPILLER CONTACT:**

**TELEPHONE:** (718) 262-6735

**CALLER:**  
**AGENCY:**  
**TELEPHONE:**

**NOTIFIER:**  
**AGENCY:**  
**TELEPHONE:**

**LAST DEC UPDATE:** 03/10/93  
**DOES CLEAN UP MEET STANDARDS?** F  
**DEC REMARKS:**

**CLOSE DATE:** / /  
**PENALTY RECOMMENDED?** F

10/10/95: THIS IS ADDITIONAL INFORMATION ABOUT MATERIAL SPILLED FROM THE TRANSLATION OF THE OLD SPILL FILE:  
WEATHERED #6.

**Environmental FirstSearch  
Site Detail Report**

**TARGET SITE:** 129-01 JAMAICA AVE  
RICHMOND HILL NY 11418

**JOB:** 0205377

**STATE SPILLS SITE**

**SEARCH ID:** 266                      **DIST/DIR:** 0.46 SE                      **MAP ID:** 139

<b>NAME:</b> MANHOLE #1086	<b>REV:</b> 1/1/02
<b>ADDRESS:</b> 94TH AV / 125TH ST	<b>ID1:</b> 9809725
QUEENS NY	<b>ID2:</b>
QUEENS	<b>STATUS:</b> ACTIVE
<b>CONTACT:</b>	<b>PHONE:</b>

<b>SPILL DATE:</b> 11/03/98	<b>DATE REPORTED:</b> 11/03/98	
<b>SPILL TIME:</b> 08:45	<b>TIME REPORTED:</b> 09:42	

<b>MATERIAL SPILLED:</b> UNKNOWN PETROLEUM	<b>AMOUNT SPILLED:</b> 1 G
<b>MATERIAL CLASS:</b> PETROLEUM	<b>AMOUNT RECOVERED:</b> 0 G

<b>CAUSE OF SPILL:</b>	UNKNOWN
<b>RESOURCE AFFECTED:</b>	IN SEWER
<b>WATERBODY AFFECTED:</b>	
<b>SOURCE OF SPILL:</b>	UNKNOWN
<b>REPORTED BY:</b>	AFFECTED PERSONS
<b>CALLER REMARKS:</b>	

1 QT OF UNK OIL IN MANHOLE - SAMPLES TAKEN - CLEAN UP TO BEGIN IN ABOUT 4 HRS - CASE #120997

<b>REGION:</b> 2	<b>UST TRUST?</b> F	
------------------	---------------------	--

**SPILL INVESTIGATOR:** ENGELHARDT  
**SPILL CONTACT:**

**TELEPHONE:**

**SPILLER:**  
**ADDRESS:**

**SPILLER CONTACT:**

**TELEPHONE:**

<b>CALLER:</b>	<b>NOTIFIER:</b>
<b>AGENCY:</b>	<b>AGENCY:</b>
<b>TELEPHONE:</b>	<b>TELEPHONE:</b>

<b>LAST DEC UPDATE:</b> 12/01/98	<b>CLOSE DATE:</b> //
<b>DOES CLEAN UP MEET STANDARDS?</b> F	<b>PENALTY RECOMMENDED?</b> F
<b>DEC REMARKS:</b>	

**Environmental FirstSearch  
Site Detail Report**

**TARGET SITE:** 129-01 JAMAICA AVE  
RICHMOND HILL NY 11418

**JOB:** 0205377

**STATE SPILLS SITE**

**SEARCH ID:** 288

**DIST/DIR:** 0.45 SW

**MAP ID:** 1

**NAME:** MORRIS PK FUEL DOCK LIRR  
**ADDRESS:** ATLANTIC AVE -MORRIS FUEL  
JAMAICA NY  
QUEENS

**REV:** 1/1/02  
**ID1:** 9415843  
**ID2:**  
**STATUS:** ACTIVE  
**PHONE:**

**CONTACT:**

**SPILL DATE:** 03/07/95  
**SPILL TIME:** 14:00

**DATE REPORTED:** 03/07/95  
**TIME REPORTED:** 14:00

**MATERIAL SPILLED:** #2 FUEL OIL  
**MATERIAL CLASS:** PETROLEUM

**AMOUNT SPILLED:** 150 G  
**AMOUNT RECOVERED:** 150 G

**CAUSE OF SPILL:** UNKNOWN  
**RESOURCE AFFECTED:** ON LAND  
**WATERBODY AFFECTED:**  
**SOURCE OF SPILL:** NON-COMMERCIAL/INSTITUTIONAL  
**REPORTED BY:** RESPONSIBLE PARTY  
**CALLER REMARKS:**  
OVERFLOW VALVE FROM ATANK APPEARED HAVE FAILED

**REGION:** 2 **UST TRUST?** F

**SPILL INVESTIGATOR:** DEMEO  
**SPILL CONTACT:**

**TELEPHONE:**

**SPILLER:** SAME  
**ADDRESS:**

**SPILLER CONTACT:**

**TELEPHONE:**

**CALLER:**  
**AGENCY:**  
**TELEPHONE:**

**NOTIFIER:**  
**AGENCY:**  
**TELEPHONE:**

**LAST DEC UPDATE:** 08/09/01  
**DOES CLEAN UP MEET STANDARDS?** F  
**DEC REMARKS:**

**CLOSE DATE:** //   
**PENALTY RECOMMENDED?** F

8/9/01 INVESTIGATOR CHANGED FROM TOMASELLO TO DEMEO.

**Environmental FirstSearch**  
**Site Detail Report**

**TARGET SITE:** 129-01 JAMAICA AVE  
RICHMOND HILL NY 11418

**JOB:** 0205377

**STATE SPILLS SITE**

**SEARCH ID:** 285                      **DIST/DIR:** 0.45 SW                      **MAP ID:** 1

<b>NAME:</b> MORRIS PARK SHOPS LIRR	<b>REV:</b> 1/1/02
<b>ADDRESS:</b> ATLANTIC AVE	<b>ID1:</b> 9702210
JAMAICA NY	<b>ID2:</b>
QUEENS	<b>STATUS:</b> ACTIVE
<b>CONTACT:</b>	<b>PHONE:</b>

<b>SPILL DATE:</b> 05/20/97	<b>DATE REPORTED:</b> 05/20/97
<b>SPILL TIME:</b> 17:28	<b>TIME REPORTED:</b> 17:42

<b>MATERIAL SPILLED:</b> DIESEL	<b>AMOUNT SPILLED:</b> 15 G
<b>MATERIAL CLASS:</b> PETROLEUM	<b>AMOUNT RECOVERED:</b> 0 G

<b>CAUSE OF SPILL:</b>	EQUIPMENT FAILURE
<b>RESOURCE AFFECTED:</b>	ON LAND
<b>WATERBODY AFFECTED:</b>	
<b>SOURCE OF SPILL:</b>	COMMERCIAL VEHICLE
<b>REPORTED BY:</b>	RESPONSIBLE PARTY

**CALLER REMARKS:**  
ENGINE 152 STRUCK DERAIL AND RUPTURED A FUEL TANK.SPIL IS BEING CLEANED UP NOW

**REGION:** 2                      **UST TRUST?** F

<b>SPILL INVESTIGATOR:</b> DEMEO	
<b>SPILL CONTACT:</b> SAME	<b>TELEPHONE:</b> (718) 558-8204

**SPILLER:** SAME  
**ADDRESS:**

<b>SPILLER CONTACT:</b> SAME , NY	<b>TELEPHONE:</b>
-----------------------------------	-------------------

<b>CALLER:</b>	<b>NOTIFIER:</b>
<b>AGENCY:</b>	<b>AGENCY:</b>
<b>TELEPHONE:</b>	<b>TELEPHONE:</b>

<b>LAST DEC UPDATE:</b> 08/22/01	<b>CLOSE DATE:</b> //
<b>DOES CLEAN UP MEET STANDARDS?</b> F	<b>PENALTY RECOMMENDED?</b> F

**DEC REMARKS:**  
8/22/01: INVESTIGATOR CHANGED FROM TOMASELLO TO T. DEMEO.

**Environmental FirstSearch  
Site Detail Report**

**TARGET SITE:** 129-01 JAMAICA AVE  
RICHMOND HILL NY 11418

**JOB:** 0205377

**STATE SPILLS SITE**

**SEARCH ID:** 283

**DIST/DIR:** 0.45 SW

**MAP ID:** 1

**NAME:** MORRIS PARK REPAIR FACILT  
**ADDRESS:** ATLANTIC AVE & 121ST ST  
QUEENS NY  
QUEENS

**REV:** 1/1/02  
**ID1:** 9903955  
**ID2:**  
**STATUS:** ACTIVE  
**PHONE:**

**CONTACT:**

**SPILL DATE:** 07/06/99  
**SPILL TIME:** 12:00

**DATE REPORTED:** 07/06/99  
**TIME REPORTED:** 13:38

**MATERIAL SPILLED:** DIESEL  
**MATERIAL CLASS:** PETROLEUM

**AMOUNT SPILLED:** 100 G  
**AMOUNT RECOVERED:** 0 G

**CAUSE OF SPILL:** TANK OVERFILL  
**RESOURCE AFFECTED:** ON LAND  
**WATERBODY AFFECTED:**  
**SOURCE OF SPILL:** COMMERCIAL VEHICLE  
**REPORTED BY:** AFFECTED PERSONS  
**CALLER REMARKS:**  
CALLER REPORTS SPILL OF 100 GALLONS TO CONCRETE.

**REGION:** 2 **UST TRUST?** F

**SPILL INVESTIGATOR:** TOMASELLO  
**SPILL CONTACT:** CALLER

**TELEPHONE:** (718) 558-3097

**SPILLER:** METRO OIL  
**ADDRESS:**

**SPILLER CONTACT:**

**TELEPHONE:**

**CALLER:**  
**AGENCY:**  
**TELEPHONE:**

**NOTIFIER:**  
**AGENCY:**  
**TELEPHONE:**

**LAST DEC UPDATE:** 07/07/99  
**DOES CLEAN UP MEET STANDARDS?** F  
**DEC REMARKS:**

**CLOSE DATE:** //  
**PENALTY RECOMMENDED?** F

**Environmental FirstSearch**  
**Site Detail Report**

**TARGET SITE:** 129-01 JAMAICA AVE  
RICHMOND HILL NY 11418

**JOB:** 0205377

**STATE SPILLS SITE**

**SEARCH ID:** 281

**DIST/DIR:** 0.45 SW

**MAP ID:** 1

**NAME:** MORRIS PARK FUEL DOCK  
**ADDRESS:** MORRIS PARK FUEL DOCK  
JAMAIC, QUEENS N.Y. NY  
QUEENS

**REV:** 1/1/02  
**ID1:** 9401463  
**ID2:**  
**STATUS:** ACTIVE  
**PHONE:**

**CONTACT:**

**SPILL DATE:** 04/29/94  
**SPILL TIME:** 21:54

**DATE REPORTED:** 04/29/94  
**TIME REPORTED:** 21:54

**MATERIAL SPILLED:** UNKNOWN PETROLEUM  
**MATERIAL CLASS:** PETROLEUM

**AMOUNT SPILLED:** 1000 G  
**AMOUNT RECOVERED:** 0 G

**CAUSE OF SPILL:** UNKNOWN  
**RESOURCE AFFECTED:** ON LAND  
**WATERBODY AFFECTED:**  
**SOURCE OF SPILL:** UNKNOWN  
**REPORTED BY:** OTHER

**CALLER REMARKS:**

CLEAN UP CREW WAS NOTIFIED. NEED CALL BACK

**REGION:** 2

**UST TRUST?** F

**SPILL INVESTIGATOR:** HALE

**SPILL CONTACT:**

**TELEPHONE:**

**SPILLER:**

**ADDRESS:**

**SPILLER CONTACT:**

**TELEPHONE:**

**CALLER:**

**AGENCY:**

**TELEPHONE:**

**NOTIFIER:**

**AGENCY:**

**TELEPHONE:**

**LAST DEC UPDATE:** 10/17/97

**DOES CLEAN UP MEET STANDARDS?** F

**DEC REMARKS:**

**CLOSE DATE:** / /

**PENALTY RECOMMENDED?** F

**Environmental FirstSearch**  
**Site Detail Report**

**TARGET SITE:** 129-01 JAMAICA AVE  
RICHMOND HILL NY 11418

**JOB:** 0205377

STATE SPILLS SITE			
<b>SEARCH ID:</b> 280	<b>DIST/DIR:</b> 0.45 SW	<b>MAP ID:</b> 1	
<b>NAME:</b> MORRIS PARK ENGINE HOUSE <b>ADDRESS:</b> 121ST ST & ATLANTIC AVE JAMICA NY		<b>REV:</b> 1/1/02 <b>ID1:</b> 0000597 <b>ID2:</b> <b>STATUS:</b> ACTIVE <b>PHONE:</b>	
<b>CONTACT:</b>			
<b>SPILL DATE:</b> 04/15/00 <b>SPILL TIME:</b> 05:05		<b>DATE REPORTED:</b> 04/15/00 <b>TIME REPORTED:</b> 05:54	
<b>MATERIAL SPILLED:</b> DIESEL <b>MATERIAL CLASS:</b> PETROLEUM		<b>AMOUNT SPILLED:</b> 0 G <b>AMOUNT RECOVERED:</b> 0 G	
<b>CAUSE OF SPILL:</b> EQUIPMENT FAILURE <b>RESOURCE AFFECTED:</b> ON LAND <b>WATERBODY AFFECTED:</b> <b>SOURCE OF SPILL:</b> NON-COMMERCIAL/INSTITUTIONAL <b>REPORTED BY:</b> RESPONSIBLE PARTY <b>CALLER REMARKS:</b> CALLER REPORTED FEED LINE BROKE TO #1 FUEL PUMP. LEAK STOPPED. CLEANUP AND REPAIR ON SCENE.			
<b>REGION:</b> 2	<b>UST TRUST?</b> F		
<b>SPILL INVESTIGATOR:</b> SACCACIO <b>SPILL CONTACT:</b> CALLER		<b>TELEPHONE:</b> ( ) -	
<b>SPILLER:</b> MORRIS PARK ENGINE HOUSE <b>ADDRESS:</b> 121ST ST & ATLANTIC AVE JAMICA , NY <b>SPILLER CONTACT:</b> CALLER		<b>TELEPHONE:</b> ( ) -	
<b>CALLER:</b> <b>AGENCY:</b> <b>TELEPHONE:</b>		<b>NOTIFIER:</b> <b>AGENCY:</b> <b>TELEPHONE:</b>	
<b>LAST DEC UPDATE:</b> 04/17/00 <b>DOES CLEAN UP MEET STANDARDS?</b> F <b>DEC REMARKS:</b>		<b>CLOSE DATE:</b> / / <b>PENALTY RECOMMENDED?</b> F	



**Environmental FirstSearch**  
**Site Detail Report**

**TARGET SITE:** 129-01 JAMAICA AVE  
RICHMOND HILL NY 11418

**JOB:** 0205377

**STATE SPILLS SITE**

**SEARCH ID:** 279

**DIST/DIR:** 0.45 SW

**MAP ID:** 1

**NAME:** MORRIS PARK ENGINE HOUSE  
**ADDRESS:** 121ST /ATLANTIC AVE  
JAMACIA NY  
QUEENS

**REV:** 1/1/02  
**ID1:** 0105670  
**ID2:**  
**STATUS:** ACTIVE  
**PHONE:**

**CONTACT:**

**SPILL DATE:** 08/26/01  
**SPILL TIME:** 22:52

**DATE REPORTED:** 08/26/01  
**TIME REPORTED:** 23:07

**MATERIAL SPILLED:** DIESEL  
**MATERIAL CLASS:** PETROLEUM

**AMOUNT SPILLED:** 300 G  
**AMOUNT RECOVERED:** 0 G

**CAUSE OF SPILL:** EQUIPMENT FAILURE  
**RESOURCE AFFECTED:** ON LAND  
**WATERBODY AFFECTED:**  
**SOURCE OF SPILL:** COMMERCIAL/INDUSTRIAL  
**REPORTED BY:** RESPONSIBLE PARTY  
**CALLER REMARKS:**

PUMP USED TO REFUEL ENGINES HAD LEAK WHICH WENT UNOTICED. PUMP SHUT DOWN - ALTERNATE PUMP IN USE NOW.  
CLEANUP CREW ENROUTE. SPILL CONFINED TO PUMP AREA

**REGION:** 2

**UST TRUST?** F

**SPILL INVESTIGATOR:** DEMEO  
**SPILL CONTACT:** CALLER

**TELEPHONE:** ( ) -

**SPILLER:** LONG ISLAND RR  
**ADDRESS:** ARCHER AV  
JAMACIA , NY  
**SPILLER CONTACT:** LOU WUNDERLICK

**TELEPHONE:** (800) 800-7759

**CALLER:**  
**AGENCY:**  
**TELEPHONE:**

**NOTIFIER:**  
**AGENCY:**  
**TELEPHONE:**

**LAST DEC UPDATE:** 08/31/01  
**DOES CLEAN UP MEET STANDARDS?** F  
**DEC REMARKS:**

**CLOSE DATE:** / /  
**PENALTY RECOMMENDED?** F

**Environmental FirstSearch  
Site Detail Report**

**TARGET SITE:** 129-01 JAMAICA AVE  
RICHMOND HILL NY 11418

**JOB:** 0205377

STATE SPILLS SITE			
<b>SEARCH ID:</b> 270	<b>DIST/DIR:</b> 0.45 SW	<b>MAP ID:</b> 1	
<b>NAME:</b> MANHOLE 1082 <b>ADDRESS:</b> 121ST ST/ATLANTIC AV QUEENS NY		<b>REV:</b> 1/1/02 <b>ID1:</b> 0002120 <b>ID2:</b> <b>STATUS:</b> ACTIVE <b>PHONE:</b>	
<b>CONTACT:</b>			
<b>SPILL DATE:</b> 05/19/00 <b>SPILL TIME:</b> 10:45		<b>DATE REPORTED:</b> 05/19/00 <b>TIME REPORTED:</b> 11:58	
<b>MATERIAL SPILLED:</b> DIELECTRIC FLUID <b>MATERIAL CLASS:</b> PETROLEUM		<b>AMOUNT SPILLED:</b> 1 G <b>AMOUNT RECOVERED:</b> 0 G	
<b>CAUSE OF SPILL:</b> UNKNOWN <b>RESOURCE AFFECTED:</b> ON LAND <b>WATERBODY AFFECTED:</b> <b>SOURCE OF SPILL:</b> COMMERCIAL/INDUSTRIAL <b>REPORTED BY:</b> RESPONSIBLE PARTY <b>CALLER REMARKS:</b> 4 OUNCES IN MANHOLE - CASE #131503 - ON 200 GAL OF WATER			
<b>REGION:</b> 2	<b>UST TRUST?</b> F		
<b>SPILL INVESTIGATOR:</b> O CONNELL <b>SPILL CONTACT:</b>		<b>TELEPHONE:</b>	
<b>SPILLER:</b> CON EDISON <b>ADDRESS:</b> 4 IRVING PLACE NEW YORK , NY 10003-		<b>TELEPHONE:</b> ( ) -	
<b>SPILLER CONTACT:</b>			
<b>CALLER:</b> <b>AGENCY:</b> <b>TELEPHONE:</b>		<b>NOTIFIER:</b> <b>AGENCY:</b> <b>TELEPHONE:</b>	
<b>LAST DEC UPDATE:</b> 09/24/01 <b>DOES CLEAN UP MEET STANDARDS?</b> F <b>DEC REMARKS:</b>		<b>CLOSE DATE:</b> / / <b>PENALTY RECOMMENDED?</b> F	

**Environmental FirstSearch**  
**Site Detail Report**

**TARGET SITE:** 129-01 JAMAICA AVE  
RICHMOND HILL NY 11418

**JOB:** 0205377

**STATE SPILLS SITE**

**SEARCH ID:** 243

**DIST/DIR:** 0.45 SW

**MAP ID:** 1

**NAME:** ATLANTIC AV&121ST ST/QUNS  
**ADDRESS:** ATLANTIC AVE & 121ST ST  
NEW YORK CITY NY  
QUEENS

**REV:** 1/1/02  
**ID1:** 9101330  
**ID2:**  
**STATUS:** ACTIVE  
**PHONE:**

**CONTACT:**

**SPILL DATE:** 05/02/91  
**SPILL TIME:** 09:45

**DATE REPORTED:** 05/02/91  
**TIME REPORTED:** 11:28

**MATERIAL SPILLED:** UNKNOWN PETROLEUM  
**MATERIAL CLASS:** PETROLEUM

**AMOUNT SPILLED:** 25 G  
**AMOUNT RECOVERED:** 0 G

**CAUSE OF SPILL:** HUMAN ERROR  
**RESOURCE AFFECTED:** ON LAND  
**WATERBODY AFFECTED:**  
**SOURCE OF SPILL:** COMMERCIAL/INDUSTRIAL  
**REPORTED BY:** RESPONSIBLE PARTY

**CALLER REMARKS:**  
OVERFILL OF PROCESS TANK, ACCIDENTAL DISCHARGE, IN-HOUSE CLEAN UP, EPA TO BE NOTIFIED, NYCDEP HAZMAT NOTIFIED.

**REGION:** 2

**UST TRUST?** F

**SPILL INVESTIGATOR:** SULLIVAN  
**SPILL CONTACT:**

**TELEPHONE:**

**SPILLER:** LIRR  
**ADDRESS:**

**SPILLER CONTACT:**

**TELEPHONE:**

**CALLER:**  
**AGENCY:**  
**TELEPHONE:**

**NOTIFIER:**  
**AGENCY:**  
**TELEPHONE:**

**LAST DEC UPDATE:** 11/13/92  
**DOES CLEAN UP MEET STANDARDS?** F

**CLOSE DATE:** //  
**PENALTY RECOMMENDED?** F

**DEC REMARKS:**  
10/10/95: THIS IS ADDITIONAL INFORMATION ABOUT MATERIAL SPILLED FROM THE TRANSLATION OF THE OLD SPILL FILE:  
ALKALINE/PROCESS TAN.

**Environmental FirstSearch**  
**Site Detail Report**

**TARGET SITE:** 129-01 JAMAICA AVE  
RICHMOND HILL NY 11418

**JOB:** 0205377

**STATE SPILLS SITE**

**SEARCH ID:** 242

**DIST/DIR:** 0.45 SW

**MAP ID:** 1

**NAME:** ATLANTIC AV&121ST ST/QUNS  
**ADDRESS:** ATLANTIC AVE & 121ST ST  
NEW YORK CITY NY  
QUEENS

**REV:** 1/1/02  
**ID1:** 9007399  
**ID2:**  
**STATUS:** ACTIVE  
**PHONE:**

**CONTACT:**

**SPILL DATE:** 10/05/90  
**SPILL TIME:** 10:30

**DATE REPORTED:** 10/05/90  
**TIME REPORTED:** 13:08

**MATERIAL SPILLED:** #2 FUEL OIL  
**MATERIAL CLASS:** PETROLEUM

**AMOUNT SPILLED:** -1 L  
**AMOUNT RECOVERED:** 0 L

**CAUSE OF SPILL:** EQUIPMENT FAILURE  
**RESOURCE AFFECTED:** ON LAND  
**WATERBODY AFFECTED:**  
**SOURCE OF SPILL:** NON-COMMERCIAL/INSTITUTIONAL  
**REPORTED BY:** RESPONSIBLE PARTY  
**CALLER REMARKS:**

FUEL RETURN LINE FAILED, PORDUCT WENT ONTO SOIL AREA, LINE SHUT OFF, WILL MAKE REPAIRS, WILL EXCAVATE ALL CONTAMINATED SOIL, STOCKPILE & DISPOSE.

**REGION:** 2

**UST TRUST?** F

**SPILL INVESTIGATOR:** DEMEO  
**SPILL CONTACT:**

**TELEPHONE:**

**SPILLER:** MORRIS PARKS SHOPS  
**ADDRESS:** ATLANTIC AVE & 121ST ST  
RICHMOND HILL , NY

**SPILLER CONTACT:**

**TELEPHONE:** (718)990-8124

**CALLER:**  
**AGENCY:**  
**TELEPHONE:**

**NOTIFIER:**  
**AGENCY:**  
**TELEPHONE:**

**LAST DEC UPDATE:** 08/07/01  
**DOES CLEAN UP MEET STANDARDS?** F  
**DEC REMARKS:**

**CLOSE DATE:** / /  
**PENALTY RECOMMENDED?** F

INVESTIGATOR CHANGED FROM TOMASELLO TO DEMEO, 8-7-01.

**Environmental FirstSearch  
Site Detail Report**

**TARGET SITE:** 129-01 JAMAICA AVE  
RICHMOND HILL NY 11418

**JOB:** 0205377

**STATE SPILLS SITE**

**SEARCH ID:** 241

**DIST/DIR:** 0.45 SW

**MAP ID:** 1

**NAME:** ATLANTIC AV AND  
**ADDRESS:** 121 ST  
QUEENS NY

**REV:** 1/1/02  
**ID1:** 0103229  
**ID2:**  
**STATUS:** ACTIVE  
**PHONE:**

**CONTACT:**

**SPILL DATE:** 06/24/01  
**SPILL TIME:** 09:30

**DATE REPORTED:** 06/24/01  
**TIME REPORTED:** 15:09

**MATERIAL SPILLED:** #2 FUEL OIL  
**MATERIAL CLASS:** PETROLEUM

**AMOUNT SPILLED:** 100 G  
**AMOUNT RECOVERED:** 0 G

**CAUSE OF SPILL:** TANK OVERFILL  
**RESOURCE AFFECTED:** ON LAND  
**WATERBODY AFFECTED:**  
**SOURCE OF SPILL:** NON-COMMERCIAL/INSTITUTIONAL  
**REPORTED BY:** LOCAL AGENCY  
**CALLER REMARKS:**  
CLEAN UP IS IN PROGRESS

**REGION:** 2

**UST TRUST?** F

**SPILL INVESTIGATOR:** TIPPLE  
**SPILL CONTACT:** PAUL MANSKE

**TELEPHONE:** (718) 558-3097

**SPILLER:** METRA OIL  
**ADDRESS:**

**SPILLER CONTACT:**

**TELEPHONE:** (718) 383-1400

**CALLER:**  
**AGENCY:**  
**TELEPHONE:**

**NOTIFIER:**  
**AGENCY:**  
**TELEPHONE:**

**LAST DEC UPDATE:** 06/26/01  
**DOES CLEAN UP MEET STANDARDS?** F  
**DEC REMARKS:**

**CLOSE DATE:** //  
**PENALTY RECOMMENDED?** F

**Environmental FirstSearch**  
**Site Detail Report**

**TARGET SITE:** 129-01 JAMAICA AVE  
RICHMOND HILL NY 11418

**JOB:** 0205377

**STATE SPILLS SITE**

**SEARCH ID:** 197                      **DIST/DIR:** 0.45 SW                      **MAP ID:** 1

<b>NAME:</b> 121TH ST& ATLANTIC LIRR	<b>REV:</b> 1/1/02
<b>ADDRESS:</b> 121TH ST & ATLANTIC AVE	<b>ID1:</b> 9306308
RICHMOND HILL NY	<b>ID2:</b>
QUEENS	<b>STATUS:</b> ACTIVE
<b>CONTACT:</b>	<b>PHONE:</b>

<b>SPILL DATE:</b> 08/23/93	<b>DATE REPORTED:</b> 08/23/93
<b>SPILL TIME:</b> 16:00	<b>TIME REPORTED:</b> 16:20

<b>MATERIAL SPILLED:</b> #2 FUEL OIL	<b>AMOUNT SPILLED:</b> 2000 G
<b>MATERIAL CLASS:</b> PETROLEUM	<b>AMOUNT RECOVERED:</b> 0 G

<b>CAUSE OF SPILL:</b>	HUMAN ERROR
<b>RESOURCE AFFECTED:</b>	ON LAND
<b>WATERBODY AFFECTED:</b>	
<b>SOURCE OF SPILL:</b>	MAJOR FACILITY > 400,000GAL
<b>REPORTED BY:</b>	AFFECTED PERSONS

**CALLER REMARKS:**  
VALVE LEFT OPEN - ON SOIL BETWEEN TWO TRACKS - CONTRACTOR ENROUTE - FENLY NICOL (516)586-4900.

**REGION:** 2                      **UST TRUST?** F

<b>SPILL INVESTIGATOR:</b> DEMEO	<b>TELEPHONE:</b>
<b>SPILL CONTACT:</b>	

<b>SPILLER:</b> LIRR - MORRIS PARK	
<b>ADDRESS:</b>	

<b>SPILLER CONTACT:</b>	<b>TELEPHONE:</b>
-------------------------	-------------------

<b>CALLER:</b>	<b>NOTIFIER:</b>
<b>AGENCY:</b>	<b>AGENCY:</b>
<b>TELEPHONE:</b>	<b>TELEPHONE:</b>

<b>LAST DEC UPDATE:</b> 08/07/01	<b>CLOSE DATE:</b> / /
<b>DOES CLEAN UP MEET STANDARDS?</b> F	<b>PENALTY RECOMMENDED?</b> F

**DEC REMARKS:**  
06/22/95: 6/22/95-THIS IS A CAMMISA SPILL THAT IS BEING FOLLOWED UP ON BY TOMASELLO. 8/7/01 INVESTIGATOR CHANGES FROM TOMASELLO TO DEMEO.

**Environmental FirstSearch**  
**Site Detail Report**

**TARGET SITE:** 129-01 JAMAICA AVE  
RICHMOND HILL NY 11418

**JOB:** 0205377

**STATE SPILLS SITE**

**SEARCH ID:** 192

**DIST/DIR:** 0.45 SW

**MAP ID:** 1

**NAME:** 121ST ST & ATLANTIC AVE  
**ADDRESS:** 121ST ST & ATLANTIC AVE  
QUEENS NY  
QUEENS

**REV:** 1/1/02  
**ID1:** 9212990  
**ID2:**  
**STATUS:** ACTIVE  
**PHONE:**

**CONTACT:**

**SPILL DATE:** 02/19/93  
**SPILL TIME:** 14:15

**DATE REPORTED:** 02/19/93  
**TIME REPORTED:** 14:36

**MATERIAL SPILLED:** DIESEL  
**MATERIAL CLASS:** PETROLEUM

**AMOUNT SPILLED:** -1  
**AMOUNT RECOVERED:** 0

**CAUSE OF SPILL:** EQUIPMENT FAILURE  
**RESOURCE AFFECTED:** ON LAND  
**WATERBODY AFFECTED:**  
**SOURCE OF SPILL:** COMMERCIAL/INDUSTRIAL  
**REPORTED BY:** RESPONSIBLE PARTY

**CALLER REMARKS:**  
BROKEN U/G FUEL LINE -SPILL BUBBLES UP TO SURFACE DURING FILLING.SUSPECT CRACK MAINT. DEPT WILL BEGIN REPAIR TODAY

**REGION:** 2

**UST TRUST?** F

**SPILL INVESTIGATOR:** SULLIVAN  
**SPILL CONTACT:**

**TELEPHONE:**

**SPILLER:** LIRR  
**ADDRESS:**

**SPILLER CONTACT:**

**TELEPHONE:**

**CALLER:**  
**AGENCY:**  
**TELEPHONE:**

**NOTIFIER:**  
**AGENCY:**  
**TELEPHONE:**

**LAST DEC UPDATE:** //  
**DOES CLEAN UP MEET STANDARDS?** F  
**DEC REMARKS:**

**CLOSE DATE:** //  
**PENALTY RECOMMENDED?** F

**Environmental FirstSearch**  
**Site Detail Report**

**TARGET SITE:** 129-01 JAMAICA AVE  
RICHMOND HILL NY 11418

**JOB:** 0205377

**STATE SPILLS SITE**

**SEARCH ID:** 210

**DIST/DIR:** 0.45 NE

**MAP ID:** 115

**NAME:** 132-53 METROPOLITAN AVE  
**ADDRESS:** 132-53 METROPOLITAN AVE  
RICHMOND HILL NY  
QUEENS

**REV:** 1/1/02  
**ID1:** 9702101  
**ID2:**  
**STATUS:** ACTIVE  
**PHONE:**

**CONTACT:**

**SPILL DATE:** 05/05/97  
**SPILL TIME:** 00:00

**DATE REPORTED:** 05/19/97  
**TIME REPORTED:** 11:23

**MATERIAL SPILLED:** #2 FUEL OIL  
**MATERIAL CLASS:** PETROLEUM

**AMOUNT SPILLED:** 10 G  
**AMOUNT RECOVERED:** 0 G

**CAUSE OF SPILL:** TANK FAILURE  
**RESOURCE AFFECTED:** ON LAND  
**WATERBODY AFFECTED:**  
**SOURCE OF SPILL:** PRIVATE DWELLING  
**REPORTED BY:** OTHER  
**CALLER REMARKS:**

LEAKING TANK CAUSED SPILL - INSURANCE CO CONTACTED MILROW FOR CLEAN UP

**REGION:** 2

**UST TRUST?** F

**SPILL INVESTIGATOR:** TOMASELLO  
**SPILL CONTACT:** LINDA MURPHY

**TELEPHONE:** (516) 379-1500

**SPILLER:** UNKNOWN  
**ADDRESS:**

**SPILLER CONTACT:**

**TELEPHONE:**

**CALLER:**  
**AGENCY:**  
**TELEPHONE:**

**NOTIFIER:**  
**AGENCY:**  
**TELEPHONE:**

**LAST DEC UPDATE:** 05/21/97  
**DOES CLEAN UP MEET STANDARDS?** F  
**DEC REMARKS:**

**CLOSE DATE:** //  
**PENALTY RECOMMENDED?** F

WORK TO BE DONE TUESDAY & WEDNESDAY, DEMO THE TANK, CLEAN FLOOR, REMOVE CARPET NO CRACKS, NO DRAIN ON FLOOR, NO SOIL WORK.



**Environmental FirstSearch**  
**Site Detail Report**

**TARGET SITE:** 129-01 JAMAICA AVE  
RICHMOND HILL NY 11418

**JOB:** 0205377

**STATE SPILLS SITE**

**SEARCH ID:** 309                      **DIST/DIR:** 0.44 NW                      **MAP ID:** 42

<b>NAME:</b> <b>ADDRESS:</b> 83-55 LEFFERTS QUEENS NY QUEENS	<b>REV:</b> 1/1/02 <b>ID1:</b> 9912753 <b>ID2:</b> <b>STATUS:</b> ACTIVE <b>PHONE:</b>
<b>CONTACT:</b>	

<b>SPILL DATE:</b> 02/08/00	<b>DATE REPORTED:</b> 02/09/00
<b>SPILL TIME:</b> 22:00	<b>TIME REPORTED:</b> 10:00

<b>MATERIAL SPILLED:</b> #4 FUEL OIL	<b>AMOUNT SPILLED:</b> 20 G
<b>MATERIAL CLASS:</b> PETROLEUM	<b>AMOUNT RECOVERED:</b> 0 G

**CAUSE OF SPILL:** EQUIPMENT FAILURE  
**RESOURCE AFFECTED:** ON LAND  
**WATERBODY AFFECTED:**  
**SOURCE OF SPILL:** PRIVATE DWELLING  
**REPORTED BY:** AFFECTED PERSONS  
**CALLER REMARKS:**  
PATCH ON TANK LET GO CAUSING SPILL. CLEAN UP CREW ON THE WAY

**REGION:** 2                      **UST TRUST?** F

<b>SPILL INVESTIGATOR:</b> SANGESLAND	
<b>SPILL CONTACT:</b> WATSON	<b>TELEPHONE:</b> (718) 847-6929

<b>SPILLER:</b> MR WATSON	
<b>ADDRESS:</b> 83-55 LEFFERTS QUEENS, NY	
<b>SPILLER CONTACT:</b> MR WATSON	<b>TELEPHONE:</b> (516) 262-7505

<b>CALLER:</b>	<b>NOTIFIER:</b>
<b>AGENCY:</b>	<b>AGENCY:</b>
<b>TELEPHONE:</b>	<b>TELEPHONE:</b>

<b>LAST DEC UPDATE:</b> 03/23/00	<b>CLOSE DATE:</b> / /
<b>DOES CLEAN UP MEET STANDARDS?</b> F	<b>PENALTY RECOMMENDED?</b> F

**DEC REMARKS:**  
2/9/2000 SANGESLAND SPOKE TO BILL JEBAILY AT BAY RIDGE FUEL (718-836-9222) HE SAID THE OWNER ORDERED 2,000 GAL. HE DELIVERED 2,000 GAL, WHICH SLIGHTLY OVERFILLED THE TANK IN THE BASEMENT. AT SOME POINT IN THE PAST, THE OWNER HAD SOMEONE COME IN AND INSPECT THE TANK. THERE WAS NO MANHOLE, SO THE TEST COMPANY CUT A HOLE IN THE TOP AND THEN PATCHED IT WITH AN EPOXY COVER. DURING THE OVERFILL, THIS PATCH LEAKED APPROX 20 GAL ONTO THE FLOOR. PETROLEUM TANK CLEANERS IS ON SITE NOW (2/9/2000) DOING CLEAN UP. SANGESLAND CALLED MANAGER OF CO-OP: MR. WATSON 516-262-7505 - LEFT A MESSAGE TELLING HIM TO HAVE THE TANK LID PROPERLY REPAIRED.

**Environmental FirstSearch**  
**Site Detail Report**

**TARGET SITE:** 129-01 JAMAICA AVE  
RICHMOND HILL NY 11418

**JOB:** 0205377

**STATE SPILLS SITE**

**SEARCH ID:** 267

**DIST/DIR:** 0.41 SW

**MAP ID:** 140

**NAME:** MANHOLE #15965  
**ADDRESS:** LEFFERTS BLVD & 91ST AV  
JAMAICA NY

**REV:** 1/1/02  
**ID1:** 9810884  
**ID2:**  
**STATUS:** ACTIVE  
**PHONE:**

**CONTACT:**

**SPILL DATE:** 11/30/98  
**SPILL TIME:** 11:40

**DATE REPORTED:** 11/30/98  
**TIME REPORTED:** 12:41

**MATERIAL SPILLED:** DIELECTRIC FLUID  
**MATERIAL CLASS:** PETROLEUM

**AMOUNT SPILLED:** 1 G  
**AMOUNT RECOVERED:** 0 G

**CAUSE OF SPILL:** EQUIPMENT FAILURE  
**RESOURCE AFFECTED:** ON LAND  
**WATERBODY AFFECTED:**  
**SOURCE OF SPILL:** COMMERCIAL/INDUSTRIAL  
**REPORTED BY:** RESPONSIBLE PARTY  
**CALLER REMARKS:**

1/2QT SPILLED IN MANHOLE - CASE #121573 - SAMPLE TAKEN - CLEAN UP PENDING LAB RESULTS

**REGION:** 2

**UST TRUST?** F

**SPILL INVESTIGATOR:** ENGELHARDT  
**SPILL CONTACT:**

**TELEPHONE:**

**SPILLER:** CON EDISON  
**ADDRESS:**

**SPILLER CONTACT:**

**TELEPHONE:**

**CALLER:**  
**AGENCY:**  
**TELEPHONE:**

**NOTIFIER:**  
**AGENCY:**  
**TELEPHONE:**

**LAST DEC UPDATE:** 12/01/98  
**DOES CLEAN UP MEET STANDARDS?** F  
**DEC REMARKS:**

**CLOSE DATE:** //  
**PENALTY RECOMMENDED?** F

**Environmental FirstSearch**  
**Site Detail Report**

**TARGET SITE:** 129-01 JAMAICA AVE  
RICHMOND HILL NY 11418

**JOB:** 0205377

**STATE SPILLS SITE**

**SEARCH ID:** 239

**DIST/DIR:** 0.39 NW

**MAP ID:** 131

**NAME:** ABINGDON RD AND BREEVORT  
**ADDRESS:** STREET  
NYC NY

**REV:** 1/1/02  
**ID1:** 9808230  
**ID2:**  
**STATUS:** ACTIVE  
**PHONE:**

**CONTACT:**

**SPILL DATE:** 10/05/98  
**SPILL TIME:** 09:20

**DATE REPORTED:** 10/05/98  
**TIME REPORTED:** 10:29

**MATERIAL SPILLED:** ANTIFREEZE  
**MATERIAL CLASS:** NON PETROLEUM/NON HAZARDOUS  
**AMOUNT SPILLED:** 1 G  
**AMOUNT RECOVERED:** 1 G

**CAUSE OF SPILL:** EQUIPMENT FAILURE  
**RESOURCE AFFECTED:** ON LAND  
**WATERBODY AFFECTED:**  
**SOURCE OF SPILL:** COMMERCIAL VEHICLE  
**REPORTED BY:** RESPONSIBLE PARTY  
**CALLER REMARKS:**  
TRUCK LEAKED 3 QTS - CLEANED UP.

**REGION:** 2  
**UST TRUST?** F

**SPILL INVESTIGATOR:** ENGELHARDT  
**SPILL CONTACT:**

**TELEPHONE:**

**SPILLER:** CON EDISON  
**ADDRESS:** 4 IRVING PLACE  
NY , NY

**SPILLER CONTACT:**

**TELEPHONE:**

**CALLER:**  
**AGENCY:**  
**TELEPHONE:**

**NOTIFIER:**  
**AGENCY:**  
**TELEPHONE:**

**LAST DEC UPDATE:** 10/05/98  
**DOES CLEAN UP MEET STANDARDS?** F  
**DEC REMARKS:**

**CLOSE DATE:** //  
**PENALTY RECOMMENDED?** F

**Environmental FirstSearch**  
**Site Detail Report**

**TARGET SITE:** 129-01 JAMAICA AVE  
RICHMOND HILL NY 11418

**JOB:** 0205377

**STATE SPILLS SITE**

**SEARCH ID:** 312

**DIST/DIR:** 0.38 NW

**MAP ID:** 154

**NAME:**  
**ADDRESS:** 83-34 121ST ST  
JAMAICA NY  
QUEENS

**REV:** 1/1/02  
**ID1:** 0107361  
**ID2:**  
**STATUS:** ACTIVE  
**PHONE:**

**CONTACT:**

**SPILL DATE:** 10/17/01  
**SPILL TIME:** 12:00

**DATE REPORTED:** 10/17/01  
**TIME REPORTED:** 15:27

**MATERIAL SPILLED:** MOTOR OIL  
**MATERIAL CLASS:** PETROLEUM

**AMOUNT SPILLED:** 0 G  
**AMOUNT RECOVERED:** 0 G

**CAUSE OF SPILL:** ABANDONED DRUMS  
**RESOURCE AFFECTED:** ON LAND  
**WATERBODY AFFECTED:**  
**SOURCE OF SPILL:** UNKNOWN  
**REPORTED BY:** CITIZEN  
**CALLER REMARKS:**  
CALLER SAW 4 55 GAL DRUMS ON THE SIDE OF A GARAGE

**REGION:** 2

**UST TRUST?** F

**SPILL INVESTIGATOR:** TIPPLE  
**SPILL CONTACT:**

**TELEPHONE:**

**SPILLER:** UNK  
**ADDRESS:** UNK  
UNK

**SPILLER CONTACT:**

**TELEPHONE:** (000) 000-0000

**CALLER:**  
**AGENCY:**  
**TELEPHONE:**

**NOTIFIER:**  
**AGENCY:**  
**TELEPHONE:**

**LAST DEC UPDATE:** 10/18/01  
**DOES CLEAN UP MEET STANDARDS?** F  
**DEC REMARKS:**

**CLOSE DATE:** / /  
**PENALTY RECOMMENDED?** F

**Environmental FirstSearch  
Site Detail Report**

**TARGET SITE:** 129-01 JAMAICA AVE  
RICHMOND HILL NY 11418

**JOB:** 0205377

**STATE SPILLS SITE**

**SEARCH ID:** 265

**DIST/DIR:** 0.37 SE

**MAP ID:** 40

**NAME:** MANHOLE #10437  
**ADDRESS:** 130TH ST/92ND AVE  
QUEENS NY  
QUEENS

**REV:** 1/1/02  
**ID1:** 9901852  
**ID2:**  
**STATUS:** ACTIVE  
**PHONE:**

**CONTACT:**

**SPILL DATE:** 05/17/99  
**SPILL TIME:** 19:20

**DATE REPORTED:** 05/17/99  
**TIME REPORTED:** 20:23

**MATERIAL SPILLED:** DIELECTRIC FLUID  
**MATERIAL CLASS:** PETROLEUM

**AMOUNT SPILLED:** 1 G  
**AMOUNT RECOVERED:** 0 G

**CAUSE OF SPILL:** EQUIPMENT FAILURE  
**RESOURCE AFFECTED:** ON LAND  
**WATERBODY AFFECTED:**  
**SOURCE OF SPILL:** COMMERCIAL/INDUSTRIAL  
**REPORTED BY:** RESPONSIBLE PARTY  
**CALLER REMARKS:**

ABOVE MATERIAL SPILLED ON TOP OF 50 GALLONS OF WATER. SAMPLE TO BE TAKEN. CLEANUP PENDING RESULTS. NO CALL BACK REQUESTED. SPILL CAUSED BY LEAKING FEEDER JOINT.

**REGION:** 2 **UST TRUST?** F

**SPILL INVESTIGATOR:** ENGELHARDT  
**SPILL CONTACT:** WILLIAM MURPHY

**TELEPHONE:** (212) 580-6763

**SPILLER:** CON EDISON  
**ADDRESS:** 4 IRVING PLACE  
NEW YORK , NY 10003-

**SPILLER CONTACT:** **TELEPHONE:** (212) 580-6763

**CALLER:** **NOTIFIER:**  
**AGENCY:** **AGENCY:**  
**TELEPHONE:** **TELEPHONE:**

**LAST DEC UPDATE:** 08/14/00

**CLOSE DATE:** / /

**DOES CLEAN UP MEET STANDARDS?** F

**PENALTY RECOMMENDED?** F

**DEC REMARKS:**

DEC INSPECTOR NOTES 5-18-99 RON JAMES TO LOOK INTO <1PPM PCB CON ED E2MIS NOTES 1/2 GAL. DIELECTRIC FLUID FOUND ON 50 GALS. OF WATER IN MH10437. NO SEWER OR WATERWAY AFFECTED. SAMPLE TAKEN AND TAG #03110 HUNG. LAB SEQ#99-05151; <1PPM PCB

**Environmental FirstSearch**  
**Site Detail Report**

**TARGET SITE:** 129-01 JAMAICA AVE  
RICHMOND HILL NY 11418

**JOB:** 0205377

**STATE SPILLS SITE**

**SEARCH ID:** 240

**DIST/DIR:** 0.37 NW

**MAP ID:** 15

**NAME:** APARTMENT BUILDING  
**ADDRESS:** 85-28 118TH ST  
CUE GARDENS NY

**REV:** 1/1/02  
**ID1:** 9814437  
**ID2:**  
**STATUS:** ACTIVE  
**PHONE:**

**CONTACT:**

**SPILL DATE:** 03/03/99  
**SPILL TIME:** 12:25

**DATE REPORTED:** 03/03/99  
**TIME REPORTED:** 12:31

**MATERIAL SPILLED:** #4 FUEL OIL  
**MATERIAL CLASS:** PETROLEUM

**AMOUNT SPILLED:** 5 G  
**AMOUNT RECOVERED:** 0 G

**CAUSE OF SPILL:** EQUIPMENT FAILURE  
**RESOURCE AFFECTED:** ON LAND  
**WATERBODY AFFECTED:**  
**SOURCE OF SPILL:** COMMERCIAL/INDUSTRIAL  
**REPORTED BY:** OTHER

**CALLER REMARKS:**  
VENT ALARM DIDN T FUNCTION PROPERLY - CLEAN UP CREW ENROUTE

**REGION:** 2 **UST TRUST?** F

**SPILL INVESTIGATOR:** TIBBE  
**SPILL CONTACT:**

**TELEPHONE:**

**SPILLER:** APARTMENT BUILDING  
**ADDRESS:** 85-28 118TH ST  
CUE GARDENS , NY

**SPILLER CONTACT:**

**TELEPHONE:** ( ) -

**CALLER:**  
**AGENCY:**  
**TELEPHONE:**

**NOTIFIER:**  
**AGENCY:**  
**TELEPHONE:**

**LAST DEC UPDATE:** 03/03/99  
**DOES CLEAN UP MEET STANDARDS?** F  
**DEC REMARKS:**

**CLOSE DATE:** //  
**PENALTY RECOMMENDED?** F

SPOKE WITH SANDI GARDI, ABOUT 10 GLS. SPILLS IN THE GARDEN (DIRT). NO SEWER. CLEANUP IS ON THE WAY AT 12:35.PM

**Environmental FirstSearch**  
**Site Detail Report**

**TARGET SITE:** 129-01 JAMAICA AVE  
RICHMOND HILL NY 11418

**JOB:** 0205377

**STATE SPILLS SITE**

**SEARCH ID:** 260

**DIST/DIR:** 0.36 SW

**MAP ID:** 75

**NAME:** LIRR MORRIS PARK YARD  
**ADDRESS:** 9153 121ST ST  
RICHMOND HILL NY  
QUEENS

**REV:** 1/1/02  
**ID1:** 9712966  
**ID2:**  
**STATUS:** ACTIVE  
**PHONE:**

**CONTACT:**

**SPILL DATE:** 02/20/98  
**SPILL TIME:** 09:30

**DATE REPORTED:** 02/20/98  
**TIME REPORTED:** 12:23

**MATERIAL SPILLED:** WASTE OIL  
**MATERIAL CLASS:** PETROLEUM

**AMOUNT SPILLED:** 100 G  
**AMOUNT RECOVERED:** 0 G

**CAUSE OF SPILL:** EQUIPMENT FAILURE  
**RESOURCE AFFECTED:** ON LAND  
**WATERBODY AFFECTED:**  
**SOURCE OF SPILL:** COMMERCIAL/INDUSTRIAL  
**REPORTED BY:** RESPONSIBLE PARTY  
**CALLER REMARKS:**

SPILL WHILE PUMPING OUT LOCOMOTIVE INTO TANK SPILL TO GROUND SPILL IS CONTAINED - CLEANUP TO BE SCHEDULED

**REGION:** 2

**UST TRUST?** F

**SPILL INVESTIGATOR:** TOMASELLO  
**SPILL CONTACT:** ABOVE CALLER

**TELEPHONE:**

**SPILLER:** LIRR MORRIS PARK YARD  
**ADDRESS:** 9153 121ST ST  
RICHMOND HILL  
**SPILLER CONTACT:** ABOVE CALLER

**TELEPHONE:**

**CALLER:**  
**AGENCY:**  
**TELEPHONE:**

**NOTIFIER:**  
**AGENCY:**  
**TELEPHONE:**

**LAST DEC UPDATE:** 02/20/98

**CLOSE DATE:** / /

**DOES CLEAN UP MEET STANDARDS?** F

**PENALTY RECOMMENDED?** F

**DEC REMARKS:**

**Environmental FirstSearch**  
**Site Detail Report**

**TARGET SITE:** 129-01 JAMAICA AVE  
RICHMOND HILL NY 11418

**JOB:** 0205377

**STATE SPILLS SITE**

**SEARCH ID:** 234

**DIST/DIR:** 0.36 SW

**MAP ID:** 75

**NAME:** 91-47 121TH STREET  
**ADDRESS:** 91-47 121TH STREET  
JAMAICA NY  
QUEENS

**REV:** 1/1/02  
**ID1:** 9306311  
**ID2:**  
**STATUS:** ACTIVE  
**PHONE:**

**CONTACT:**

**SPILL DATE:** 08/23/93  
**SPILL TIME:** 17:30

**DATE REPORTED:** 08/23/93  
**TIME REPORTED:** 17:33

**MATERIAL SPILLED:** DIESEL  
**MATERIAL CLASS:** PETROLEUM

**AMOUNT SPILLED:** 1500 G  
**AMOUNT RECOVERED:** 0 G

**CAUSE OF SPILL:** UNKNOWN  
**RESOURCE AFFECTED:** ON LAND  
**WATERBODY AFFECTED:**  
**SOURCE OF SPILL:** UNKNOWN  
**REPORTED BY:** FIRE DEPARTMENT  
**CALLER REMARKS:**  
MATERIAL SEEPED UP THROUGH GROUND - NYC DEP ENROUTE./SEE SPILL NO.9306270

**REGION:** 2

**UST TRUST?** F

**SPILL INVESTIGATOR:** SIGONA  
**SPILL CONTACT:**

**TELEPHONE:**

**SPILLER:** SAME  
**ADDRESS:**

**SPILLER CONTACT:**

**TELEPHONE:**

**CALLER:**  
**AGENCY:**  
**TELEPHONE:**

**NOTIFIER:**  
**AGENCY:**  
**TELEPHONE:**

**LAST DEC UPDATE:** 11/29/94  
**DOES CLEAN UP MEET STANDARDS?** F  
**DEC REMARKS:**

**CLOSE DATE:** //  
**PENALTY RECOMMENDED?** F



**Environmental FirstSearch**  
**Site Detail Report**

**TARGET SITE:** 129-01 JAMAICA AVE  
RICHMOND HILL NY 11418

**JOB:** 0205377

**STATE SPILLS SITE**

**SEARCH ID:** 185

**DIST/DIR:** 0.36 SW

**MAP ID:** 102

**NAME:** 102 PRECINCT  
**ADDRESS:** 87-30 118TH ST  
JAMAICA NY  
QUEENS

**REV:** 1/1/02  
**ID1:** 9612773  
**ID2:**  
**STATUS:** ACTIVE  
**PHONE:**

**CONTACT:**

**SPILL DATE:** 01/27/97  
**SPILL TIME:** 11:00

**DATE REPORTED:** 01/28/97  
**TIME REPORTED:** 09:22

**MATERIAL SPILLED:** GASOLINE  
**MATERIAL CLASS:** PETROLEUM

**AMOUNT SPILLED:** 0 G  
**AMOUNT RECOVERED:** 0 G

**CAUSE OF SPILL:** EQUIPMENT FAILURE  
**RESOURCE AFFECTED:** ON LAND  
**WATERBODY AFFECTED:**  
**SOURCE OF SPILL:** NON-COMMERCIAL/INSTITUTIONAL  
**REPORTED BY:** OTHER  
**CALLER REMARKS:**  
A FITTING ON A TANK LINE WAS LOOSE

**REGION:** 2 **UST TRUST?** F

**SPILL INVESTIGATOR:** KOLLEENY  
**SPILL CONTACT:** NYPD

**TELEPHONE:**

**SPILLER:** NYPD  
**ADDRESS:**

**SPILLER CONTACT:** **TELEPHONE:**

**CALLER:** **NOTIFIER:**  
**AGENCY:** **AGENCY:**  
**TELEPHONE:** **TELEPHONE:**

**LAST DEC UPDATE:** 10/14/97

**CLOSE DATE:** / /

**DOES CLEAN UP MEET STANDARDS?** F

**PENALTY RECOMMENDED?** F

**DEC REMARKS:**

**Environmental FirstSearch**  
**Site Detail Report**

**TARGET SITE:** 129-01 JAMAICA AVE  
RICHMOND HILL NY 11418

**JOB:** 0205377

**STATE SPILLS SITE**

**SEARCH ID:** 302 **DIST/DIR:** 0.36 NE **MAP ID:** 116

**NAME:** T & C AUTO SERVICES  
**ADDRESS:** 133-02 JAMICA AVE  
RICHMOND HILL NY  
QUEENS

**REV:** 1/1/02  
**ID1:** 0003462  
**ID2:**  
**STATUS:** ACTIVE  
**PHONE:**

**CONTACT:**

**SPILL DATE:** 06/20/00  
**SPILL TIME:** 10:00

**DATE REPORTED:** 06/20/00  
**TIME REPORTED:** 16:56

**MATERIAL SPILLED:** GASOLINE  
**MATERIAL CLASS:** PETROLEUM

**AMOUNT SPILLED:** 0 G  
**AMOUNT RECOVERED:** 0 G

**MATERIAL SPILLED:** DIESEL  
**MATERIAL CLASS:** PETROLEUM

**AMOUNT SPILLED:** 0 G  
**AMOUNT RECOVERED:** 0 G

**CAUSE OF SPILL:** TANK FAILURE  
**RESOURCE AFFECTED:** ON LAND  
**WATERBODY AFFECTED:**  
**SOURCE OF SPILL:** GASOLINE STATION  
**REPORTED BY:** OTHER

**CALLER REMARKS:**

UNKNOWN IF GROUND WATER IS AFFECTED...CALLER STATES HE BELIEVES THAT CLEAN UP WILL NOT BE DONE UNTILL  
OWNER IS TOLD TO DO SO BY STATE.

**REGION:** 2 **UST TRUST?** T

**SPILL INVESTIGATOR:** TIBBE  
**SPILL CONTACT:** ANTONY BRIERRE

**TELEPHONE:** (718) 739-6363

**SPILLER:** SAME  
**ADDRESS:**

**SPILLER CONTACT:**

**TELEPHONE:** ( ) -

**CALLER:**  
**AGENCY:**  
**TELEPHONE:**

**NOTIFIER:**  
**AGENCY:**  
**TELEPHONE:**

**LAST DEC UPDATE:** 06/21/00  
**DOES CLEAN UP MEET STANDARDS?** F  
**DEC REMARKS:**

**CLOSE DATE:** //  
**PENALTY RECOMMENDED?** F

**Environmental FirstSearch**  
**Site Detail Report**

**TARGET SITE:** 129-01 JAMAICA AVE  
RICHMOND HILL NY 11418

**JOB:** 0205377

**STATE SPILLS SITE**

**SEARCH ID:** 264                      **DIST/DIR:** 0.36 NE                      **MAP ID:** 116

<b>NAME:</b> MALLARD GAS BP	<b>REV:</b> 1/1/02
<b>ADDRESS:</b> 133-02 JAMICA AVE	<b>ID1:</b> 9806342
RICHMOND HILL NY	<b>ID2:</b>
QUEENS	<b>STATUS:</b> ACTIVE
<b>CONTACT:</b>	<b>PHONE:</b>

<b>SPILL DATE:</b> 08/21/98	<b>DATE REPORTED:</b> 08/21/98
<b>SPILL TIME:</b> 15:00	<b>TIME REPORTED:</b> 15:18

<b>MATERIAL SPILLED:</b> GASOLINE	<b>AMOUNT SPILLED:</b> 0 G
<b>MATERIAL CLASS:</b> PETROLEUM	<b>AMOUNT RECOVERED:</b> 0 G

<b>CAUSE OF SPILL:</b>	TANK TEST FAILURE
<b>RESOURCE AFFECTED:</b>	ON LAND
<b>WATERBODY AFFECTED:</b>	
<b>SOURCE OF SPILL:</b>	GASOLINE STATION
<b>REPORTED BY:</b>	TANK TESTER

**CALLER REMARKS:**  
3 550 GALLON TANKS THAT ARE CONNECTED THE UPPER PART OF THE TANK IS THE PART THAT FAILED THAT PART INCLUDES THE FILL AND THE VENT UNKNOWN EXACTLY WHERE THE PROBLEM IS

<b>REGION:</b> 2	<b>UST TRUST?</b> T	
------------------	---------------------	--

<b>SPILL INVESTIGATOR:</b> TIBBE	
<b>SPILL CONTACT:</b>	<b>TELEPHONE:</b>

<b>SPILLER:</b> MALLARD GAS BP	
<b>ADDRESS:</b> 133-02 JAMICA AVE	
RICHMOND HILL	
<b>SPILLER CONTACT:</b> TONY	<b>TELEPHONE:</b> (718) 739-6363

<b>CALLER:</b>	<b>NOTIFIER:</b>
<b>AGENCY:</b>	<b>AGENCY:</b>
<b>TELEPHONE:</b>	<b>TELEPHONE:</b>

<b>LAST DEC UPDATE:</b> 08/26/98	<b>CLOSE DATE:</b> / /
<b>DOES CLEAN UP MEET STANDARDS?</b> F	<b>PENALTY RECOMMENDED?</b> F
<b>DEC REMARKS:</b>	

**Environmental FirstSearch**  
**Site Detail Report**

**TARGET SITE:** 129-01 JAMAICA AVE  
RICHMOND HILL NY 11418

**JOB:** 0205377

**STATE SPILLS SITE**

**SEARCH ID:** 212

**DIST/DIR:** 0.36 NE

**MAP ID:** 116

**NAME:** 133-03 JAMACIA AVE  
**ADDRESS:** 133-03 JAMACIA AVE  
QUEENS NY  
QUEENS

**REV:** 1/1/02  
**ID1:** 9704115  
**ID2:**  
**STATUS:** ACTIVE  
**PHONE:**

**CONTACT:**

**SPILL DATE:** 06/30/97  
**SPILL TIME:** 12:00

**DATE REPORTED:** 07/07/97  
**TIME REPORTED:** 12:41

**MATERIAL SPILLED:** #2 FUEL OIL  
**MATERIAL CLASS:** PETROLEUM

**AMOUNT SPILLED:** 0 G  
**AMOUNT RECOVERED:** 0 G

**CAUSE OF SPILL:** UNKNOWN  
**RESOURCE AFFECTED:** ON LAND  
**WATERBODY AFFECTED:**  
**SOURCE OF SPILL:** COMMERCIAL/INDUSTRIAL  
**REPORTED BY:** OTHER

**CALLER REMARKS:**  
ABANDONED PROPERTY BUILDING - DURING TANK PULL CONTAMINATED SOIL FOUND - VERY LOW LEVELS OF  
CONTAMINATION FOUND

**REGION:** 2

**UST TRUST?** F

**SPILL INVESTIGATOR:** TOMASELLO  
**SPILL CONTACT:**

**TELEPHONE:**

**SPILLER:**  
**ADDRESS:** 133-03 JAMACIA AVE  
QUEENS, NY

**SPILLER CONTACT:**

**TELEPHONE:**

**CALLER:**  
**AGENCY:**  
**TELEPHONE:**

**NOTIFIER:**  
**AGENCY:**  
**TELEPHONE:**

**LAST DEC UPDATE:** 07/08/97  
**DOES CLEAN UP MEET STANDARDS?** F  
**DEC REMARKS:**

**CLOSE DATE:** / /  
**PENALTY RECOMMENDED?** F

**Environmental FirstSearch**  
**Site Detail Report**

**TARGET SITE:** 129-01 JAMAICA AVE  
RICHMOND HILL NY 11418

**JOB:** 0205377

**STATE SPILLS SITE**

**SEARCH ID:** 219                      **DIST/DIR:** 0.35 NW                      **MAP ID:** 119

<b>NAME:</b> 85-16 ABINGTON ROAD	<b>REV:</b> 1/1/02
<b>ADDRESS:</b> 85016 ABINGTON ROAD	<b>ID1:</b> 9312937
QUEENS NY	<b>ID2:</b>
QUEENS	<b>STATUS:</b> ACTIVE
<b>CONTACT:</b>	<b>PHONE:</b>

<b>SPILL DATE:</b> 02/02/94	<b>DATE REPORTED:</b> 02/02/94
<b>SPILL TIME:</b> 10:00	<b>TIME REPORTED:</b> 12:10

<b>MATERIAL SPILLED:</b> UNKNOWN PETROLEUM	<b>AMOUNT SPILLED:</b> -1
<b>MATERIAL CLASS:</b> PETROLEUM	<b>AMOUNT RECOVERED:</b> 0

<b>CAUSE OF SPILL:</b>	HOUSEKEEPING
<b>RESOURCE AFFECTED:</b>	ON LAND
<b>WATERBODY AFFECTED:</b>	
<b>SOURCE OF SPILL:</b>	PRIVATE DWELLING
<b>REPORTED BY:</b>	HEALTH DEPARTMENT

**CALLER REMARKS:**  
LEAKAGE BETWEEN HOUSERS IS RESIDUAL FROM WASTE IN PLASTIC BAGS - MAYBE WASTE FROM REPLACING FUEL LINE  
PIPING AT SITE - GENE SULLIVAN WAS NOTIFIED TODAY BY CALLER.

**REGION:** 2                      **UST TRUST?** F

<b>SPILL INVESTIGATOR:</b> SULLIVAN	
<b>SPILL CONTACT:</b>	<b>TELEPHONE:</b>

<b>SPILLER:</b> UNK NEIGHBOR	
<b>ADDRESS:</b> 85-10 ABINGTON RD	

<b>SPILLER CONTACT:</b>	<b>TELEPHONE:</b> (718) 849-8540
-------------------------	----------------------------------

<b>CALLER:</b>	<b>NOTIFIER:</b>
<b>AGENCY:</b>	<b>AGENCY:</b>
<b>TELEPHONE:</b>	<b>TELEPHONE:</b>

<b>LAST DEC UPDATE:</b> 07/03/95	<b>CLOSE DATE:</b> / /
<b>DOES CLEAN UP MEET STANDARDS?</b> F	<b>PENALTY RECOMMENDED?</b> F

**DEC REMARKS:**  
10/10/95: THIS IS ADDITIONAL INFORMATION ABOUT MATERIAL SPILLED FROM THE TRANSLATION OF THE OLD SPILL FILE:  
UNK FUEL OIL.

**Environmental FirstSearch**  
**Site Detail Report**

**TARGET SITE:** 129-01 JAMAICA AVE  
RICHMOND HILL NY 11418

**JOB:** 0205377

**STATE SPILLS SITE**

**SEARCH ID:** 218

**DIST/DIR:** 0.35 NW

**MAP ID:** 119

**NAME:** 85-10 ABINGDON RD  
**ADDRESS:** 85010 ABINGDON RD  
QUEENS NY  
QUEENS

**REV:** 1/1/02  
**ID1:** 9312749  
**ID2:**  
**STATUS:** ACTIVE  
**PHONE:**

**CONTACT:**

**SPILL DATE:** 01/29/94  
**SPILL TIME:** 11:08

**DATE REPORTED:** 01/29/94  
**TIME REPORTED:** 11:15

**MATERIAL SPILLED:** UNKNOWN PETROLEUM  
**MATERIAL CLASS:** PETROLEUM

**AMOUNT SPILLED:** -1  
**AMOUNT RECOVERED:** 0

**CAUSE OF SPILL:** HUMAN ERROR  
**RESOURCE AFFECTED:** ON LAND  
**WATERBODY AFFECTED:**  
**SOURCE OF SPILL:** PRIVATE DWELLING  
**REPORTED BY:** OTHER  
**CALLER REMARKS:**

NEIGHBOR REMOVING BOILER SPILLED OIL IN THE BACK YARD, DEP IS ON THE WAY -

**REGION:** 2

**UST TRUST?** F

**SPILL INVESTIGATOR:** SULLIVAN  
**SPILL CONTACT:**

**TELEPHONE:**

**SPILLER:** NEIGHBOR MARY MC CALE  
**ADDRESS:**

**SPILLER CONTACT:**

**TELEPHONE:** (718) 849-8540

**CALLER:**  
**AGENCY:**  
**TELEPHONE:**

**NOTIFIER:**  
**AGENCY:**  
**TELEPHONE:**

**LAST DEC UPDATE:** 07/03/95  
**DOES CLEAN UP MEET STANDARDS?** F  
**DEC REMARKS:**

**CLOSE DATE:** / /  
**PENALTY RECOMMENDED?** F

**Environmental FirstSearch**  
**Site Detail Report**

**TARGET SITE:** 129-01 JAMAICA AVE  
RICHMOND HILL NY 11418

**JOB:** 0205377

**STATE SPILLS SITE**

**SEARCH ID:** 208                      **DIST/DIR:** 0.33 NE                      **MAP ID:** 113

**NAME:** 131-09 HILLSIDE AVENUE  
**ADDRESS:** 131009 HILLSIDE AVENUE  
QUEENS NY  
QUEENS

**REV:** 1/1/02  
**ID1:** 9313203  
**ID2:**  
**STATUS:** ACTIVE  
**PHONE:**

**CONTACT:**

**SPILL DATE:** 02/07/94  
**SPILL TIME:** 15:00

**DATE REPORTED:** 02/07/94  
**TIME REPORTED:** 16:40

**MATERIAL SPILLED:** GASOLINE  
**MATERIAL CLASS:** PETROLEUM

**AMOUNT SPILLED:** -1  
**AMOUNT RECOVERED:** 0

**CAUSE OF SPILL:** TANK TEST FAILURE  
**RESOURCE AFFECTED:** ON LAND  
**WATERBODY AFFECTED:**  
**SOURCE OF SPILL:** GASOLINE STATION  
**REPORTED BY:** TANK TESTER  
**CALLER REMARKS:**

LEAK RATE GIVEN IN THE ORIGINAL REPORT ON TUESDAY WAS INCORRECT. IT SHOULD BE -0.243 ON THE GAS TANK AND  
-0.143 ON THE DIESEL TANK. NYC FD ON SCENE - WILL DIG UP TANK IN THE MORNING - NO OTHER INFORMA

**REGION:** 2                      **UST TRUST?** T

**SPILL INVESTIGATOR:** G. SULLIVAN  
**SPILL CONTACT:**

**TELEPHONE:**

**SPILLER:** SAME  
**ADDRESS:**

**SPILLER CONTACT:**

**TELEPHONE:**

**CALLER:**  
**AGENCY:**  
**TELEPHONE:**

**NOTIFIER:**  
**AGENCY:**  
**TELEPHONE:**

**LAST DEC UPDATE:** 07/03/95  
**DOES CLEAN UP MEET STANDARDS?** F  
**DEC REMARKS:**

**CLOSE DATE:** / /  
**PENALTY RECOMMENDED?** F

10/10/95: THIS IS ADDITIONAL INFORMATION ABOUT MATERIAL SPILLED FROM THE TRANSLATION OF THE OLD SPILL FILE:  
TTF.

**Environmental FirstSearch  
Site Detail Report**

**TARGET SITE:** 129-01 JAMAICA AVE  
RICHMOND HILL NY 11418

**JOB:** 0205377

**STATE SPILLS SITE**

**SEARCH ID:** 299

**DIST/DIR:** 0.32 SE

**MAP ID:** 148

**NAME:** SEWER WATER MAIN  
**ADDRESS:** 92ND AVE & 127TH ST  
QUEENS NY

**REV:** 1/1/02  
**ID1:** 0002992  
**ID2:**  
**STATUS:** ACTIVE  
**PHONE:**

**CONTACT:**

**SPILL DATE:** 06/09/00  
**SPILL TIME:** 13:30

**DATE REPORTED:** 06/09/00  
**TIME REPORTED:** 15:19

**MATERIAL SPILLED:** UNKNOWN PETROLEUM  
**MATERIAL CLASS:** PETROLEUM

**AMOUNT SPILLED:** 0 G  
**AMOUNT RECOVERED:** 0 G

**CAUSE OF SPILL:** UNKNOWN  
**RESOURCE AFFECTED:** ON LAND  
**WATERBODY AFFECTED:**  
**SOURCE OF SPILL:** UNKNOWN  
**REPORTED BY:** OTHER  
**CALLER REMARKS:**

DURING SOIL BORINGS CONTAMINATION WAS DISCOVERED. MATERIAL TO EVENTUALLY BE STOCKPILED AND REMOVED.

**REGION:** 2

**UST TRUST?** F

**SPILL INVESTIGATOR:** SANGESLAND  
**SPILL CONTACT:** ANGELO ELMI

**TELEPHONE:** (718) 391-2123

**SPILLER:** UNK  
**ADDRESS:** UNK

**SPILLER CONTACT:** UNK

**TELEPHONE:** (000) 000-0000

**CALLER:**  
**AGENCY:**  
**TELEPHONE:**

**NOTIFIER:**  
**AGENCY:**  
**TELEPHONE:**

**LAST DEC UPDATE:** 06/12/00  
**DOES CLEAN UP MEET STANDARDS?** F  
**DEC REMARKS:**

**CLOSE DATE:** //  
**PENALTY RECOMMENDED?** F



**Environmental FirstSearch  
Site Detail Report**

**TARGET SITE:** 129-01 JAMAICA AVE  
RICHMOND HILL NY 11418

**JOB:** 0205377

**STATE SPILLS SITE**

**SEARCH ID:** 290

**DIST/DIR:** 0.31 SW

**MAP ID:** 21

**NAME:** PETROL GAS STATION-CLOSED  
**ADDRESS:** 87-36 LEFFERTS BLVD  
RICHMOND HILL NY  
QUEENS

**REV:** 1/1/02  
**ID1:** 9809127  
**ID2:**  
**STATUS:** ACTIVE  
**PHONE:**

**CONTACT:**

**SPILL DATE:** 10/21/98  
**SPILL TIME:** 14:30

**DATE REPORTED:** 10/21/98  
**TIME REPORTED:** 15:40

**MATERIAL SPILLED:** GASOLINE  
**MATERIAL CLASS:** PETROLEUM

**AMOUNT SPILLED:** 0 G  
**AMOUNT RECOVERED:** 0 G

**CAUSE OF SPILL:** HOUSEKEEPING  
**RESOURCE AFFECTED:** ON LAND  
**WATERBODY AFFECTED:**  
**SOURCE OF SPILL:** GASOLINE STATION  
**REPORTED BY:** OTHER

**CALLER REMARKS:**

THEY REMOVED THE TANKS AND NOTICED CONTAMINATION AROUND THE TANK. THEY WILL LEAVE DIRT THERE AND TREAT IT IN PLACE.

**REGION:** 2

**UST TRUST?** F

**SPILL INVESTIGATOR:** MULQUEEN  
**SPILL CONTACT:** JOHN HALTERAN-OWNER

**TELEPHONE:**

**SPILLER:** PETROL GAS STATION-CLOSED  
**ADDRESS:** 87-36 LEFFERTS BLVD  
RICHMOND HILL , NY 11418-  
**SPILLER CONTACT:** JOHN HALTERAN-OWNER

**TELEPHONE:**

**CALLER:**  
**AGENCY:**  
**TELEPHONE:**

**NOTIFIER:**  
**AGENCY:**  
**TELEPHONE:**

**LAST DEC UPDATE:** 10/23/98  
**DOES CLEAN UP MEET STANDARDS?** F  
**DEC REMARKS:**

**CLOSE DATE:** / /  
**PENALTY RECOMMENDED?** F

**Environmental FirstSearch  
Site Detail Report**

**TARGET SITE:** 129-01 JAMAICA AVE  
RICHMOND HILL NY 11418

**JOB:** 0205377

**STATE SPILLS SITE**

**SEARCH ID:** 307

**DIST/DIR:** 0.31 SE

**MAP ID:** 152

**NAME:** VAULT 8036  
**ADDRESS:** 130-37 90TH AV  
BROOKLYN NY  
QUEENS

**REV:** 1/1/02  
**ID1:** 9913659  
**ID2:**  
**STATUS:** ACTIVE  
**PHONE:**

**CONTACT:**

**SPILL DATE:** 03/03/00  
**SPILL TIME:** 12:15

**DATE REPORTED:** 03/03/00  
**TIME REPORTED:** 13:15

**MATERIAL SPILLED:** UNKNOWN PETROLEUM  
**MATERIAL CLASS:** PETROLEUM

**AMOUNT SPILLED:** 1 G  
**AMOUNT RECOVERED:** 0 G

**CAUSE OF SPILL:** UNKNOWN  
**RESOURCE AFFECTED:** ON LAND  
**WATERBODY AFFECTED:**  
**SOURCE OF SPILL:** UNKNOWN  
**REPORTED BY:** AFFECTED PERSONS

**CALLER REMARKS:**  
1 GALLON ON 200 GALLONS OF WATER. CLEAN UP PENDING RESULTS. CON ED# 130236

**REGION:** 2

**UST TRUST?** F

**SPILL INVESTIGATOR:** O CONNELL  
**SPILL CONTACT:** TONY LOPEZ

**TELEPHONE:** (212) 580-6763

**SPILLER:** UNKNOWN  
**ADDRESS:**

**SPILLER CONTACT:**

**TELEPHONE:** ( ) -

**CALLER:**  
**AGENCY:**  
**TELEPHONE:**

**NOTIFIER:**  
**AGENCY:**  
**TELEPHONE:**

**LAST DEC UPDATE:** 03/03/00  
**DOES CLEAN UP MEET STANDARDS?** F  
**DEC REMARKS:**

**CLOSE DATE:** //  
**PENALTY RECOMMENDED?** F

**Environmental FirstSearch**  
**Site Detail Report**

**TARGET SITE:** 129-01 JAMAICA AVE  
RICHMOND HILL NY 11418

**JOB:** 0205377

**STATE SPILLS SITE**

**SEARCH ID:** 246                      **DIST/DIR:** 0.30 SE                      **MAP ID:** 132

**NAME:** BET 127TH & 130TH 91ST AV  
**ADDRESS:** BET 127TH & 130TH 91ST AV  
RICHMOND HILL NY  
QUEENS

**REV:** 1/1/02  
**ID1:** 9312789  
**ID2:**  
**STATUS:** ACTIVE  
**PHONE:**

**CONTACT:**

**SPILL DATE:** 01/29/94  
**SPILL TIME:** 15:00

**DATE REPORTED:** 01/31/94  
**TIME REPORTED:** 08:50

**MATERIAL SPILLED:** DIESEL  
**MATERIAL CLASS:** PETROLEUM

**AMOUNT SPILLED:** -1 L  
**AMOUNT RECOVERED:** 0 L

**CAUSE OF SPILL:** UNKNOWN  
**RESOURCE AFFECTED:** IN SEWER  
**WATERBODY AFFECTED:**  
**SOURCE OF SPILL:** NON-COMMERCIAL/INSTITUTIONAL  
**REPORTED BY:** AFFECTED PERSONS

**CALLER REMARKS:**

OIL COMES OFF LONG IS. RR PROPERTY & ONTO 91TH AVE ONGOING FOR 5 YRS. SPILL IS RUN OFF FROM PROPERTY -  
CONCERN FOR HEALTH HAZARD & GENERAL SAFETY - DEP NOTFIED.

**REGION:** 2                      **UST TRUST?** F

**SPILL INVESTIGATOR:** SULLIVAN  
**SPILL CONTACT:**

**TELEPHONE:**

**SPILLER:** LONG ISLAND RAIL ROAD  
**ADDRESS:**

**SPILLER CONTACT:**

**TELEPHONE:**

**CALLER:**  
**AGENCY:**  
**TELEPHONE:**

**NOTIFIER:**  
**AGENCY:**  
**TELEPHONE:**

**LAST DEC UPDATE:** 01/30/98  
**DOES CLEAN UP MEET STANDARDS?** F  
**DEC REMARKS:**

**CLOSE DATE:** / /  
**PENALTY RECOMMENDED?** F

**Environmental FirstSearch**  
**Site Detail Report**

**TARGET SITE:** 129-01 JAMAICA AVE  
RICHMOND HILL NY 11418

**JOB:** 0205377

**STATE SPILLS SITE**

**SEARCH ID:** 203

**DIST/DIR:** 0.30 SE

**MAP ID:** 110

**NAME:** 127 TH ST BETWN 91ST AVE  
**ADDRESS:** AND 92ND AVE  
QUEENS NY  
QUEENS

**REV:** 1/1/02  
**ID1:** 9509712  
**ID2:**  
**STATUS:** ACTIVE  
**PHONE:**

**CONTACT:**

**SPILL DATE:** 11/06/95  
**SPILL TIME:** 10:26

**DATE REPORTED:** 11/06/95  
**TIME REPORTED:** 10:42

**MATERIAL SPILLED:** GASOLINE  
**MATERIAL CLASS:** PETROLEUM

**AMOUNT SPILLED:** 0 G  
**AMOUNT RECOVERED:** 0 G

**CAUSE OF SPILL:** ABANDONED DRUMS  
**RESOURCE AFFECTED:** ON LAND  
**WATERBODY AFFECTED:**  
**SOURCE OF SPILL:** PRIVATE DWELLING  
**REPORTED BY:** LOCAL AGENCY  
**CALLER REMARKS:**  
ABANDONED CAR GASOLINE TANKS AT LOCATION

**REGION:** 2

**UST TRUST?** F

**SPILL INVESTIGATOR:** TOMASELLO  
**SPILL CONTACT:** UNKNOWN

**TELEPHONE:**

**SPILLER:** UNKNOWN  
**ADDRESS:**

**SPILLER CONTACT:**

**TELEPHONE:**

**CALLER:**  
**AGENCY:**  
**TELEPHONE:**

**NOTIFIER:**  
**AGENCY:**  
**TELEPHONE:**

**LAST DEC UPDATE:** 12/01/95  
**DOES CLEAN UP MEET STANDARDS?** F  
**DEC REMARKS:**

**CLOSE DATE:** / /  
**PENALTY RECOMMENDED?** F

**Environmental FirstSearch  
Site Detail Report**

**TARGET SITE:** 129-01 JAMAICA AVE  
RICHMOND HILL NY 11418

**JOB:** 0205377

**STATE SPILLS SITE**

**SEARCH ID:** 259

**DIST/DIR:** 0.29 SE

**MAP ID:** 70

**NAME:** LIRR DEPOT  
**ADDRESS:** 127 ST & 89TH AVE  
RICHMOND HILLS NY  
QUEENS

**REV:** 1/1/02  
**ID1:** 9409615  
**ID2:**  
**STATUS:** ACTIVE  
**PHONE:**

**CONTACT:**

**SPILL DATE:** 10/18/94  
**SPILL TIME:** 18:00

**DATE REPORTED:** 10/24/94  
**TIME REPORTED:** 07:57

**MATERIAL SPILLED:** DIESEL  
**MATERIAL CLASS:** PETROLEUM

**AMOUNT SPILLED:** 200 G  
**AMOUNT RECOVERED:** 0 G

**CAUSE OF SPILL:** EQUIPMENT FAILURE  
**RESOURCE AFFECTED:** IN SEWER  
**WATERBODY AFFECTED:**  
**SOURCE OF SPILL:** TANK TRUCK  
**REPORTED BY:** CITIZEN  
**CALLER REMARKS:**

WHILE FILLING TANK NEAR TRAIN TRACKS, TANK OVERFILLED. OIL WENT DOWN THE STREET INTO SEWER REPEAT  
SITUATION CONTAMINATED-SPEEDY DRY BEING USED. CON ED VAULT AFFECTED. SPILL PREVIOUSLY REPORTED ON 10/18

**REGION:** 2

**UST TRUST?** F

**SPILL INVESTIGATOR:** SIGONA  
**SPILL CONTACT:**

**TELEPHONE:**

**SPILLER:** 24 HOUR FUEL CORP  
**ADDRESS:** QUEENS, NEW YORK

**SPILLER CONTACT:**

**TELEPHONE:** (718) 209-1155

**CALLER:**  
**AGENCY:**  
**TELEPHONE:**

**NOTIFIER:**  
**AGENCY:**  
**TELEPHONE:**

**LAST DEC UPDATE:** 12/02/94  
**DOES CLEAN UP MEET STANDARDS?** F  
**DEC REMARKS:**

**CLOSE DATE:** / /  
**PENALTY RECOMMENDED?** F

**Environmental FirstSearch**  
**Site Detail Report**

**TARGET SITE:** 129-01 JAMAICA AVE  
RICHMOND HILL NY 11418

**JOB:** 0205377

**STATE SPILLS SITE**

**SEARCH ID:** 252

**DIST/DIR:** 0.29 SE

**MAP ID:** 134

**NAME:** H & W MACHINERY  
**ADDRESS:** 127-08 91ST AVE  
RICHMOND HILL NY  
QUEENS

**REV:** 1/1/02  
**ID1:** 0003003  
**ID2:**  
**STATUS:** ACTIVE  
**PHONE:**

**CONTACT:**

**SPILL DATE:** 06/09/00  
**SPILL TIME:** 15:15

**DATE REPORTED:** 06/09/00  
**TIME REPORTED:** 20:58

**MATERIAL SPILLED:** UNKNOWN PETROLEUM  
**MATERIAL CLASS:** PETROLEUM

**AMOUNT SPILLED:** 0 G  
**AMOUNT RECOVERED:** 0 G

**CAUSE OF SPILL:** OTHER  
**RESOURCE AFFECTED:** ON LAND  
**WATERBODY AFFECTED:**  
**SOURCE OF SPILL:** COMMERCIAL/INDUSTRIAL  
**REPORTED BY:** LOCAL AGENCY

**CALLER REMARKS:**

SPILL REMAINS UNDER INVESTIGATION AT THIS TIME DUE TO VARIOUS REASONS THAT COULD BE RESPONSIBLE FOR SOIL CONTAMINATION-SAMPLES HAVE BEEN TAKEN.

**REGION:** 2

**UST TRUST?** F

**SPILL INVESTIGATOR:** TIPPLE  
**SPILL CONTACT:** ANDREW KELLY

**TELEPHONE:** (718) 595-4761

**SPILLER:** UNK  
**ADDRESS:** UNK

**SPILLER CONTACT:** UNK

**TELEPHONE:** (000) 000-0000

**CALLER:**  
**AGENCY:**  
**TELEPHONE:**

**NOTIFIER:**  
**AGENCY:**  
**TELEPHONE:**

**LAST DEC UPDATE:** 06/12/00  
**DOES CLEAN UP MEET STANDARDS?** F  
**DEC REMARKS:**

**CLOSE DATE:** / /  
**PENALTY RECOMMENDED?** F

**Environmental FirstSearch**  
**Site Detail Report**

**TARGET SITE:** 129-01 JAMAICA AVE  
RICHMOND HILL NY 11418

**JOB:** 0205377

**STATE SPILLS SITE**

**SEARCH ID:** 250

**DIST/DIR:** 0.29 SE

**MAP ID:** 134

**NAME:** FREDERICK G ROMANN CONTRA  
**ADDRESS:** 127-04 91ST AVE  
RICHMOND HILL NY  
QUEENS

**REV:** 1/1/02  
**ID1:** 9612923  
**ID2:**  
**STATUS:** ACTIVE  
**PHONE:**

**CONTACT:**

**SPILL DATE:** 01/31/97  
**SPILL TIME:** 11:30

**DATE REPORTED:** 01/31/97  
**TIME REPORTED:** 11:36

**MATERIAL SPILLED:** UNKNOWN PETROLEUM  
**MATERIAL CLASS:** PETROLEUM

**AMOUNT SPILLED:** 0 G  
**AMOUNT RECOVERED:** 0 G

**CAUSE OF SPILL:** UNKNOWN  
**RESOURCE AFFECTED:** IN SEWER  
**WATERBODY AFFECTED:**  
**SOURCE OF SPILL:** UNKNOWN  
**REPORTED BY:** AFFECTED PERSONS  
**CALLER REMARKS:**

CALLER HAD SEWER BACKUP AND CALLED REPAIRMAN - REPAIRMAN GOT THERE AND STARTED TAKING THE CAPS OFF AND FOUND ONE OF THE TRAPS FULL OF AN UNK OIL - LIRR ENTRANCE IS RIGHT NEARBY TO THE SEWER

**REGION:** 2

**UST TRUST?** F

**SPILL INVESTIGATOR:** O DOWD  
**SPILL CONTACT:** FRED ROMANN

**TELEPHONE:** (718) 849-5306

**SPILLER:** UNKNOWN  
**ADDRESS:**

**SPILLER CONTACT:**

**TELEPHONE:**

**CALLER:**  
**AGENCY:**  
**TELEPHONE:**

**NOTIFIER:**  
**AGENCY:**  
**TELEPHONE:**

**LAST DEC UPDATE:** 02/03/97  
**DOES CLEAN UP MEET STANDARDS?** F  
**DEC REMARKS:**

**CLOSE DATE:** //  
**PENALTY RECOMMENDED?** F

**Environmental FirstSearch**  
**Site Detail Report**

**TARGET SITE:** 129-01 JAMAICA AVE  
RICHMOND HILL NY 11418

**JOB:** 0205377

**STATE SPILLS SITE**

**SEARCH ID:** 237

**DIST/DIR:** 0.29 SE

**MAP ID:** 70

**NAME:** 91ST AVE & 127TH ST/LIRR  
**ADDRESS:** 91ST AVE & 127TH STREET  
NEW YORK CITY NY  
QUEENS

**REV:** 1/1/02  
**ID1:** 9005491  
**ID2:**  
**STATUS:** ACTIVE  
**PHONE:**

**CONTACT:**

**SPILL DATE:** 08/17/90  
**SPILL TIME:** 15:45

**DATE REPORTED:** 08/17/90  
**TIME REPORTED:** 16:14

**MATERIAL SPILLED:** DIESEL  
**MATERIAL CLASS:** PETROLEUM

**AMOUNT SPILLED:** -1  
**AMOUNT RECOVERED:** 0

**CAUSE OF SPILL:** TANK OVERFILL  
**RESOURCE AFFECTED:** ON LAND

**WATERBODY AFFECTED:**

**SOURCE OF SPILL:** NON MAJOR FACILITY > 1,100GAL  
**REPORTED BY:** CITIZEN

**CALLER REMARKS:**

(4) 20K DIESEL TANKS OVERFILLED & CAUSED OIL TO RUN DOWN STREET INTO AN UNDERGROUND CON EDISON TRANSFORMER.

**REGION:** 2

**UST TRUST?** T

**SPILL INVESTIGATOR:** SIGONA  
**SPILL CONTACT:**

**TELEPHONE:**

**SPILLER:** L.A.S ENERGY CORP  
**ADDRESS:** 82 NASSAU ROAD  
ROOSEVELT , NY 11575

**SPILLER CONTACT:**

**TELEPHONE:** (201) 816-0500

**CALLER:**  
**AGENCY:**  
**TELEPHONE:**

**NOTIFIER:**  
**AGENCY:**  
**TELEPHONE:**

**LAST DEC UPDATE:** 08/07/95

**CLOSE DATE:** / /

**DOES CLEAN UP MEET STANDARDS?** F

**PENALTY RECOMMENDED?** F

**DEC REMARKS:**

08/17/90: DEC CALLED IN MARINE POLLUTION CONTROL TO CLEAN UP SPILL AFTER SPILLER & LIRR REFUSED TO HIRE A CONTRACTOR.



**Environmental FirstSearch**  
**Site Detail Report**

**TARGET SITE:** 129-01 JAMAICA AVE  
RICHMOND HILL NY 11418

**JOB:** 0205377

**STATE SPILLS SITE**

**SEARCH ID:** 275

**DIST/DIR:** 0.29 NE

**MAP ID:** 18

**NAME:** MAX & ROMY GAS STATION  
**ADDRESS:** 131-09 HILLSIDE AV  
RICHMOND HILL NY  
QUEENS

**REV:** 1/1/02  
**ID1:** 9811412  
**ID2:**  
**STATUS:** ACTIVE  
**PHONE:**

**CONTACT:**

**SPILL DATE:** 12/10/98  
**SPILL TIME:** 13:00

**DATE REPORTED:** 12/10/98  
**TIME REPORTED:** 13:20

**MATERIAL SPILLED:** GASOLINE  
**MATERIAL CLASS:** PETROLEUM

**AMOUNT SPILLED:** 0 G  
**AMOUNT RECOVERED:** 0 G

**CAUSE OF SPILL:** TANK OVERFILL  
**RESOURCE AFFECTED:** ON LAND  
**WATERBODY AFFECTED:**  
**SOURCE OF SPILL:** GASOLINE STATION  
**REPORTED BY:** OTHER

**CALLER REMARKS:**

CALLERS COMPANY REMOVING THE TANKS AND FOUND CONTAMINATED SOIL BETWEEN THE TOP CEMENTA SLAB AND THE TOP OF THE TANK PROBABLY FROM OVERFILLS THROUGHOUT THE YEARS / SAMPLES TAKEN AND WAITING FOR RESULTS

**REGION:** 2

**UST TRUST?** T

**SPILL INVESTIGATOR:** TIBBE  
**SPILL CONTACT:** MURALI SAGAR

**TELEPHONE:** (718) 331-5003

**SPILLER:** MAX & ROMY GAS STATION  
**ADDRESS:** 131-09 HILLSIDE AV  
RICHMOND HILL , NY  
**SPILLER CONTACT:** MURALI SAGAR

**TELEPHONE:** (718) 331-5003

**CALLER:**  
**AGENCY:**  
**TELEPHONE:**

**NOTIFIER:**  
**AGENCY:**  
**TELEPHONE:**

**LAST DEC UPDATE:** 01/08/99  
**DOES CLEAN UP MEET STANDARDS?** F  
**DEC REMARKS:**

**CLOSE DATE:** / /  
**PENALTY RECOMMENDED?** F

**Environmental FirstSearch  
Site Detail Report**

**TARGET SITE:** 129-01 JAMAICA AVE  
RICHMOND HILL NY 11418

**JOB:** 0205377

**STATE SPILLS SITE**

**SEARCH ID:** 190

**DIST/DIR:** 0.19 NW

**MAP ID:** 106

**NAME:** 121-08 HILLSIDE AVE  
**ADDRESS:** 121-08 HILLSIDE AVE  
QUEENS NY  
QUEENS

**REV:** 1/1/02  
**ID1:** 9513635  
**ID2:**  
**STATUS:** ACTIVE  
**PHONE:**

**CONTACT:**

**SPILL DATE:** 01/27/96  
**SPILL TIME:** 12:00

**DATE REPORTED:** 01/27/96  
**TIME REPORTED:** 13:00

**MATERIAL SPILLED:** #2 FUEL OIL  
**MATERIAL CLASS:** PETROLEUM

**AMOUNT SPILLED:** 0 G  
**AMOUNT RECOVERED:** 0 G

**CAUSE OF SPILL:** EQUIPMENT FAILURE  
**RESOURCE AFFECTED:** ON LAND  
**WATERBODY AFFECTED:**  
**SOURCE OF SPILL:** PRIVATE DWELLING  
**REPORTED BY:** OTHER

**CALLER REMARKS:**

SUCTION LINE BROKE IN BASEMENT - 275 GALLON TANK - OIL DRAINED INTO BASEMENT

**REGION:** 2

**UST TRUST?** F

**SPILL INVESTIGATOR:** TOMASELLO  
**SPILL CONTACT:** NICK BEROKOV

**TELEPHONE:** (718) 849-7271

**SPILLER:** NICK BEROKOV  
**ADDRESS:**

**SPILLER CONTACT:**

**TELEPHONE:**

**CALLER:**  
**AGENCY:**  
**TELEPHONE:**

**NOTIFIER:**  
**AGENCY:**  
**TELEPHONE:**

**LAST DEC UPDATE:** 05/01/96  
**DOES CLEAN UP MEET STANDARDS?** F  
**DEC REMARKS:**

**CLOSE DATE:** //  
**PENALTY RECOMMENDED?** F

**Environmental FirstSearch**  
**Site Detail Report**

**TARGET SITE:** 129-01 JAMAICA AVE  
RICHMOND HILL NY 11418

**JOB:** 0205377

**STATE SPILLS SITE**

**SEARCH ID:** 301

**DIST/DIR:** 0.18 SE

**MAP ID:** 109

**NAME:** SHERIDAN SHOP  
**ADDRESS:** 12502 89TH AVE  
RICHMOND HILL NY  
QUEENS

**REV:** 1/1/02  
**ID1:** 9802969  
**ID2:**  
**STATUS:** ACTIVE  
**PHONE:**

**CONTACT:**

**SPILL DATE:** 06/05/98  
**SPILL TIME:** 12:00

**DATE REPORTED:** 06/05/98  
**TIME REPORTED:** 15:55

**MATERIAL SPILLED:** DIESEL  
**MATERIAL CLASS:** PETROLEUM

**AMOUNT SPILLED:** 360 G  
**AMOUNT RECOVERED:** 0 G

**CAUSE OF SPILL:** UNKNOWN  
**RESOURCE AFFECTED:** ON LAND  
**WATERBODY AFFECTED:**  
**SOURCE OF SPILL:** COMMERCIAL/INDUSTRIAL  
**REPORTED BY:** RESPONSIBLE PARTY  
**CALLER REMARKS:**

NOT SURE ON AMOUNT SPILLED IF IT WAS 360 GALS MOST OF IT WENT INTO A OIL/WATER SEPERATOR - CAUSE STILL BE  
LOOKED INTO

**REGION:** 2 **UST TRUST?** F

**SPILL INVESTIGATOR:** TIBBE  
**SPILL CONTACT:** LEW WUNDERLICH

**TELEPHONE:** (718) 558-3252

**SPILLER:** SHERIDAN SHOP  
**ADDRESS:** 12502 89TH AVE  
RICHMOND HILL , NY  
**SPILLER CONTACT:** LEW WUNDERLICH

**TELEPHONE:** (718) 558-3252

**CALLER:**  
**AGENCY:**  
**TELEPHONE:**

**NOTIFIER:**  
**AGENCY:**  
**TELEPHONE:**

**LAST DEC UPDATE:** 06/08/98  
**DOES CLEAN UP MEET STANDARDS?** F  
**DEC REMARKS:**  
FAX TO DEP

**CLOSE DATE:** //  
**PENALTY RECOMMENDED?** F

**Environmental FirstSearch  
Site Detail Report**

**TARGET SITE:** 129-01 JAMAICA AVE  
RICHMOND HILL NY 11418

**JOB:** 0205377

**STATE SPILLS SITE**

**SEARCH ID:** 300

**DIST/DIR:** 0.18 SE

**MAP ID:** 71

**NAME:** SHERATON CENTER  
**ADDRESS:** 125 TH ST / 89 TH AVE  
RICHMOND HILL NY  
QUEENS

**REV:** 1/1/02  
**ID1:** 9810288  
**ID2:**  
**STATUS:** ACTIVE  
**PHONE:**

**CONTACT:**

**SPILL DATE:** 11/14/98  
**SPILL TIME:** 16:00

**DATE REPORTED:** 11/14/98  
**TIME REPORTED:** 17:15

**MATERIAL SPILLED:** DIESEL  
**MATERIAL CLASS:** PETROLEUM

**AMOUNT SPILLED:** 100 G  
**AMOUNT RECOVERED:** 0 G

**CAUSE OF SPILL:** EQUIPMENT FAILURE  
**RESOURCE AFFECTED:** ON LAND  
**WATERBODY AFFECTED:**  
**SOURCE OF SPILL:** MAJOR FACILITY > 400,000GAL  
**REPORTED BY:** RESPONSIBLE PARTY

**CALLER REMARKS:**

THERE WAS A BROKEN LINE UNDERGROUND AT THE EAST FUELLING STATION DOCK. SYSTEM IS SHUT OFF AND INVESTIGATION INTO THE CLEAN UP IS UNDERWAY.

**REGION:** 2

**UST TRUST?** F

**SPILL INVESTIGATOR:** MULQUEEN  
**SPILL CONTACT:** JOE VASQUEZ

**TELEPHONE:** (718) 558-8204

**SPILLER:** LONG ISLAND RAILROAD  
**ADDRESS:** JAMAICA STATION  
JAMAICA , NY 11435-  
**SPILLER CONTACT:** JOE VASQUEZ

**TELEPHONE:** (718) 558-8204

**CALLER:**  
**AGENCY:**  
**TELEPHONE:**

**NOTIFIER:**  
**AGENCY:**  
**TELEPHONE:**

**LAST DEC UPDATE:** 11/18/98  
**DOES CLEAN UP MEET STANDARDS?** F  
**DEC REMARKS:**

**CLOSE DATE:** //  
**PENALTY RECOMMENDED?** F

**Environmental FirstSearch  
Site Detail Report**

**TARGET SITE:** 129-01 JAMAICA AVE  
RICHMOND HILL NY 11418

**JOB:** 0205377

**STATE SPILLS SITE**

**SEARCH ID:** 297                      **DIST/DIR:** 0.18 SE                      **MAP ID:** 71

**NAME:** RICHMOND HILLS STORAGE YD  
**ADDRESS:** 125TH ST/89TH AVE  
QUEENS NY  
QUEENS

**REV:** 1/1/02  
**ID1:** 9901518  
**ID2:**  
**STATUS:** ACTIVE  
**PHONE:**

**CONTACT:**

**SPILL DATE:** 05/09/99  
**SPILL TIME:** 14:40

**DATE REPORTED:** 05/09/99  
**TIME REPORTED:** 15:05

**MATERIAL SPILLED:** DIESEL  
**MATERIAL CLASS:** PETROLEUM

**AMOUNT SPILLED:** 8000 G  
**AMOUNT RECOVERED:** 0 G

**CAUSE OF SPILL:**  
**RESOURCE AFFECTED:**  
**WATERBODY AFFECTED:**  
**SOURCE OF SPILL:**  
**REPORTED BY:**  
**CALLER REMARKS:**

**REGION:** 2

**UST TRUST?** F

**SPILL INVESTIGATOR:** TIBBE  
**SPILL CONTACT:** PAUL MANSKI

**TELEPHONE:** (718) 558-3097

**SPILLER:**  
**ADDRESS:**

**SPILLER CONTACT:**

**TELEPHONE:**

**CALLER:**  
**AGENCY:**  
**TELEPHONE:**

**NOTIFIER:**  
**AGENCY:**  
**TELEPHONE:**

**LAST DEC UPDATE:** 05/10/99  
**DOES CLEAN UP MEET STANDARDS?** F  
**DEC REMARKS:**

**CLOSE DATE:** / /  
**PENALTY RECOMMENDED?** F

**Environmental FirstSearch**  
**Site Detail Report**

**TARGET SITE:** 129-01 JAMAICA AVE  
RICHMOND HILL NY 11418

**JOB:** 0205377

**STATE SPILLS SITE**

**SEARCH ID:** 296

**DIST/DIR:** 0.18 SE

**MAP ID:** 71

**NAME:** RICHMOND HILL/SHERIDAN SH  
**ADDRESS:** 89TH AV & 125TH ST  
QUEENS NY  
QUEENS  
**CONTACT:**

**REV:** 1/1/02  
**ID1:** 9805610  
**ID2:**  
**STATUS:** ACTIVE  
**PHONE:**

**SPILL DATE:** 08/05/98  
**SPILL TIME:** 13:00

**DATE REPORTED:** 08/05/98  
**TIME REPORTED:** 14:31

**MATERIAL SPILLED:** DIESEL  
**MATERIAL CLASS:** PETROLEUM

**AMOUNT SPILLED:** 100 G  
**AMOUNT RECOVERED:** 15 G

**CAUSE OF SPILL:** EQUIPMENT FAILURE  
**RESOURCE AFFECTED:** IN SEWER  
**WATERBODY AFFECTED:**  
**SOURCE OF SPILL:** COMMERCIAL/INDUSTRIAL  
**REPORTED BY:** RESPONSIBLE PARTY

**CALLER REMARKS:**

REPAIR COMPANY COMING - ALL PRODUCT SHOULD BE CLEANED UP TODAY - BROKEN PIPE ON LOCOMOTIVE FUELING FACILITY - THEY HAVE PUT DOWN SPEEDIDRY & ABSORBANT TO CLEAN UP 15 GALLONS OF THE LESS THAN 100 GALLONS SPILLED - THEY HAVE A VACUUM TRUCK ENROUTE FOR THE SEWER/CATCH BASIN - FACILITY IS CURRENTLY SHUT DOWN

**REGION:** 2

**UST TRUST?** F

**SPILL INVESTIGATOR:** TIBBE/TOMASELLO  
**SPILL CONTACT:** PAUL MANSKE

**TELEPHONE:** (800) 800-7759

**SPILLER:** LI RAILROAD  
**ADDRESS:**

**SPILLER CONTACT:**

**TELEPHONE:** ( ) -

**CALLER:**  
**AGENCY:**  
**TELEPHONE:**

**NOTIFIER:**  
**AGENCY:**  
**TELEPHONE:**

**LAST DEC UPDATE:** 08/05/98  
**DOES CLEAN UP MEET STANDARDS?** F  
**DEC REMARKS:**

**CLOSE DATE:** / /  
**PENALTY RECOMMENDED?** F

**Environmental FirstSearch**  
**Site Detail Report**

**TARGET SITE:** 129-01 JAMAICA AVE  
RICHMOND HILL NY 11418

**JOB:** 0205377

**STATE SPILLS SITE**

**SEARCH ID:** 261                      **DIST/DIR:** 0.18 SE                      **MAP ID:** 109

**NAME:** LIRR- RICHMOND HILL YARD  
**ADDRESS:** 89TH ST  
RICHMOND HILL NY  
QUEENS  
**CONTACT:**

**REV:** 1/1/02  
**ID1:** 9704724  
**ID2:**  
**STATUS:** ACTIVE  
**PHONE:**

**SPILL DATE:** 07/20/97  
**SPILL TIME:** 09:52

**DATE REPORTED:** 07/20/97  
**TIME REPORTED:** 10:29

**MATERIAL SPILLED:** DIESEL  
**MATERIAL CLASS:** PETROLEUM

**AMOUNT SPILLED:** 2400 G  
**AMOUNT RECOVERED:** 2400 G

**CAUSE OF SPILL:** EQUIPMENT FAILURE  
**RESOURCE AFFECTED:** ON LAND  
**WATERBODY AFFECTED:**  
**SOURCE OF SPILL:** COMMERCIAL/INDUSTRIAL  
**REPORTED BY:** RESPONSIBLE PARTY

**CALLER REMARKS:**  
EQUIPMENT FAILURE AT THE FUELING STATION - FUEL OIL DUMPED INTO A CATCH BASIN - IS NOT AFFECTING ANYTHING ELSE - NYC DEP CALLED AT 1050 AM ON 7/20/97 STATING FDNY HAZMAT #1 WAS ALSO THERE - REQ A RESPONDER

**REGION:** 2                      **UST TRUST?** F

**SPILL INVESTIGATOR:** TOMASELLO  
**SPILL CONTACT:**

**TELEPHONE:** (718) 558-8323

**SPILLER:** LIRR  
**ADDRESS:** SUTPHIN BLVD & ARCHER AVE  
JAMAICA , NY 11435-

**SPILLER CONTACT:**                      **TELEPHONE:**

**CALLER:**                      **NOTIFIER:**  
**AGENCY:**                      **AGENCY:**  
**TELEPHONE:**                      **TELEPHONE:**

**LAST DEC UPDATE:** 08/06/97

**CLOSE DATE:** / /

**DOES CLEAN UP MEET STANDARDS?** F

**PENALTY RECOMMENDED?** F

**DEC REMARKS:**  
ENGELHARDT RESPONDED. LEAK FROM FILL LINE ON TRACKS. OIL FILLED PVC PIPING SECONDARY CONTAINMENT AND OVERFLOWED INTO DRAIN AT GRADE LEVEL. PRESUMABLY DISCHARGED INTO CASCADE OIL WATER SEPARATOR SYSTEM. DIFFERENCE BETWEEN WHAT WAS PUMPED AND WHAT WAS RECEIVED BY TRAIN WAS 2579 GALLONS. CALCULATED CAPACITY OF SEC CONTAINMENT SYSTEM IS 1875 GALLONS. NO OIL OBSERVED IN CITY SEWER OR IN MANHOLE INTO WHICH LAST SEPARATOR DISCHARGES.

**Environmental FirstSearch**  
**Site Detail Report**

**TARGET SITE:** 129-01 JAMAICA AVE  
RICHMOND HILL NY 11418

**JOB:** 0205377

**STATE SPILLS SITE**

**SEARCH ID:** 201

**DIST/DIR:** 0.18 SE

**MAP ID:** 109

**NAME:** 125-02 89TH AVE/QUNS/LIRR  
**ADDRESS:** 125002 89TH AVENUE  
NEW YORK CITY NY  
QUEENS

**REV:** 1/1/02  
**ID1:** 9008461  
**ID2:**  
**STATUS:** ACTIVE  
**PHONE:**

**CONTACT:**

**SPILL DATE:** 11/02/90  
**SPILL TIME:** 10:00

**DATE REPORTED:** 11/02/90  
**TIME REPORTED:** 10:29

**MATERIAL SPILLED:** DIESEL  
**MATERIAL CLASS:** PETROLEUM

**AMOUNT SPILLED:** -1  
**AMOUNT RECOVERED:** 0

**CAUSE OF SPILL:** OTHER  
**RESOURCE AFFECTED:** IN SEWER  
**WATERBODY AFFECTED:**  
**SOURCE OF SPILL:** COMMERCIAL/INDUSTRIAL  
**REPORTED BY:** RESPONSIBLE PARTY  
**CALLER REMARKS:**

**REGION:** 2

**UST TRUST?** F

**SPILL INVESTIGATOR:** SULLIVAN  
**SPILL CONTACT:**

**TELEPHONE:**

**SPILLER:** LIRR RAIL YARD  
**ADDRESS:** 125-02 89TH AVENUE  
RICHMOND HILL , NY

**SPILLER CONTACT:**

**TELEPHONE:** (718) 990-8091

**CALLER:**  
**AGENCY:**  
**TELEPHONE:**

**NOTIFIER:**  
**AGENCY:**  
**TELEPHONE:**

**LAST DEC UPDATE:** 07/03/95  
**DOES CLEAN UP MEET STANDARDS?** F  
**DEC REMARKS:**

**CLOSE DATE:** //  
**PENALTY RECOMMENDED?** F



**Environmental FirstSearch**  
**Site Detail Report**

**TARGET SITE:** 129-01 JAMAICA AVE  
RICHMOND HILL NY 11418

**JOB:** 0205377

**STATE SPILLS SITE**

**SEARCH ID:** 311

**DIST/DIR:** 0.18 SE

**MAP ID:** 109

**NAME:**

**ADDRESS:** 125-02 89TH AV  
RICHMOND HILL NY  
QUEENS

**REV:** 1/1/02  
**ID1:** 0107182  
**ID2:**  
**STATUS:** ACTIVE  
**PHONE:**

**CONTACT:**

**SPILL DATE:** 10/11/01  
**SPILL TIME:** 13:00

**DATE REPORTED:** 10/11/01  
**TIME REPORTED:** 14:50

**MATERIAL SPILLED:** LUBE OIL  
**MATERIAL CLASS:** PETROLEUM

**AMOUNT SPILLED:** 30 G  
**AMOUNT RECOVERED:** 30 G

**CAUSE OF SPILL:** EQUIPMENT FAILURE  
**RESOURCE AFFECTED:** ON LAND  
**WATERBODY AFFECTED:**  
**SOURCE OF SPILL:** COMMERCIAL/INDUSTRIAL  
**REPORTED BY:** RESPONSIBLE PARTY  
**CALLER REMARKS:**

CALL STATES SPILL ONTO BASEMENT FLOOR - EQUIPMENT TO BE FIXED

**REGION:** 2 **UST TRUST?** F

**SPILL INVESTIGATOR:** TIPPLE  
**SPILL CONTACT:** BILL KEENAN

**TELEPHONE:** (718) 558-3081

**SPILLER:** LI RAILROAD  
**ADDRESS:** VANDAM ST  
QUEENS, NY  
**SPILLER CONTACT:** CALLER

**TELEPHONE:** ( ) -

**CALLER:**  
**AGENCY:**  
**TELEPHONE:**

**NOTIFIER:**  
**AGENCY:**  
**TELEPHONE:**

**LAST DEC UPDATE:** 10/11/01  
**DOES CLEAN UP MEET STANDARDS?** F  
**DEC REMARKS:**

**CLOSE DATE:** //  
**PENALTY RECOMMENDED?** F

**Environmental FirstSearch**  
**Site Detail Report**

**TARGET SITE:** 129-01 JAMAICA AVE  
RICHMOND HILL NY 11418

**JOB:** 0205377

**STATE SPILLS SITE**

**SEARCH ID:** 291

**DIST/DIR:** 0.17 NE

**MAP ID:** 137

**NAME:** RESIDENCE  
**ADDRESS:** 85-22 126TH ST  
KEW GARDENS NY

**REV:** 1/1/02  
**ID1:** 9905832  
**ID2:**  
**STATUS:** ACTIVE  
**PHONE:**

**CONTACT:**

**SPILL DATE:** 08/15/99  
**SPILL TIME:** 12:00

**DATE REPORTED:** 08/15/99  
**TIME REPORTED:** 21:40

**MATERIAL SPILLED:** ASBESTOS  
**MATERIAL CLASS:** HAZARDOUS

**AMOUNT SPILLED:** 0 G  
**AMOUNT RECOVERED:** 0 G

**MATERIAL SPILLED:** BATTERY ACID  
**MATERIAL CLASS:** NON PETROLEUM/NON HAZARDOUS

**AMOUNT SPILLED:** 0 G  
**AMOUNT RECOVERED:** 0 G

**MATERIAL SPILLED:** MOTOR OIL  
**MATERIAL CLASS:** PETROLEUM

**AMOUNT SPILLED:** 0 G  
**AMOUNT RECOVERED:** 0 G

**CAUSE OF SPILL:** DELIBERATE  
**RESOURCE AFFECTED:** ON LAND  
**WATERBODY AFFECTED:**  
**SOURCE OF SPILL:** PRIVATE DWELLING  
**REPORTED BY:** CITIZEN  
**CALLER REMARKS:**

RESIDENCE AT ABOVE ADDRESS IS DELIBERITLY DUMPING ASBESTOS SHEETROCK AND PANELING IN HIS BACKYARD, AS WELL AS OLD UNCOVERED BATTERIES. REQ CALL FROM DEC REP.

**REGION:** 2

**UST TRUST?** F

**SPILL INVESTIGATOR:** TOMASELLO  
**SPILL CONTACT:** RAY DENA

**TELEPHONE:** (718) 849-5469

**SPILLER:** RESIDENCE  
**ADDRESS:** 85-22 126TH ST  
KEW GARDENS , NY

**SPILLER CONTACT:**

**TELEPHONE:** ( ) -

**CALLER:**  
**AGENCY:**  
**TELEPHONE:**

**NOTIFIER:**  
**AGENCY:**  
**TELEPHONE:**

**LAST DEC UPDATE:** 09/03/99  
**DOES CLEAN UP MEET STANDARDS?** F  
**DEC REMARKS:**

**CLOSE DATE:** //  
**PENALTY RECOMMENDED?** F

FAXED TO NYCDEP- HAZMAT. SACCACIO - SPOKE WITH THE CALLER WHO SAID THAT HIS NEIGHBOR IS RUNNING A CAR SHOP IN HIS BACK YARD. HE ALSO SAID THAT THERE IS A 90 X7 STAIN IN THE GROUND WHERE HIS NEIGHBOR HAD RELEASED OIL AND HE TOOK PHOTOS OF IT TOO.

**Environmental FirstSearch**  
**Site Detail Report**

**TARGET SITE:** 129-01 JAMAICA AVE  
RICHMOND HILL NY 11418

**JOB:** 0205377

**STATE SPILLS SITE**

**SEARCH ID:** 256                      **DIST/DIR:** 0.17 NE                      **MAP ID:** 137

<b>NAME:</b> KEW GARDENS	<b>REV:</b> 1/1/02
<b>ADDRESS:</b> 8518 126TH ST	<b>ID1:</b> 9908953
QUEENS NY	<b>ID2:</b>
QUEENS	<b>STATUS:</b> ACTIVE
<b>CONTACT:</b>	<b>PHONE:</b>

<b>SPILL DATE:</b> 10/22/99	<b>DATE REPORTED:</b> 10/22/99
<b>SPILL TIME:</b> 17:00	<b>TIME REPORTED:</b> 21:12

<b>MATERIAL SPILLED:</b> MOTOR OIL	<b>AMOUNT SPILLED:</b> 4 G
<b>MATERIAL CLASS:</b> PETROLEUM	<b>AMOUNT RECOVERED:</b> 0 G

<b>CAUSE OF SPILL:</b>	DELIBERATE
<b>RESOURCE AFFECTED:</b>	ON LAND
<b>WATERBODY AFFECTED:</b>	
<b>SOURCE OF SPILL:</b>	PASSENGER VEHICLE
<b>REPORTED BY:</b>	CITIZEN

**CALLER REMARKS:**  
CALLERS NEIGHBOR REPEATEDLY DUMPS OIL ONTO DRIVEWAY AT LOCATION THIS IS 3RD COMPLAINT CALLER HAS INITIATED DURING PAST YEAR AND CALLER WANTS ACTION ON THIS MATTER

**REGION:** 2                      **UST TRUST?** F

<b>SPILL INVESTIGATOR:</b> TIBBE	
<b>SPILL CONTACT:</b> RENATO DUGENA	<b>TELEPHONE:</b> (917) 244-3274

<b>SPILLER:</b> DAVID PALERMO	
<b>ADDRESS:</b> 85-22 126TH ST	
KEW GARDENS, NY	
<b>SPILLER CONTACT:</b> MR PALERMO	<b>TELEPHONE:</b> (718) 441-4411

<b>CALLER:</b>	<b>NOTIFIER:</b>
<b>AGENCY:</b>	<b>AGENCY:</b>
<b>TELEPHONE:</b>	<b>TELEPHONE:</b>

<b>LAST DEC UPDATE:</b> 10/25/99	<b>CLOSE DATE:</b> //
<b>DOES CLEAN UP MEET STANDARDS?</b> F	<b>PENALTY RECOMMENDED?</b> F
<b>DEC REMARKS:</b>	

**Environmental FirstSearch**  
**Site Detail Report**

**TARGET SITE:** 129-01 JAMAICA AVE  
RICHMOND HILL NY 11418

**JOB:** 0205377

**STATE SPILLS SITE**

**SEARCH ID:** 206

**DIST/DIR:** 0.13 NE

**MAP ID:** 20

**NAME:** 129-01 JAMAICA AVE/QUEENS  
**ADDRESS:** 129001 JAMAICA AVENUE  
NEW YORK CITY NY  
QUEENS

**REV:** 1/1/02  
**ID1:** 9101477  
**ID2:**  
**STATUS:** ACTIVE  
**PHONE:**

**CONTACT:**

**SPILL DATE:** 05/06/91  
**SPILL TIME:** 18:30

**DATE REPORTED:** 05/06/91  
**TIME REPORTED:** 08:56

**MATERIAL SPILLED:** UNKNOWN MATERIAL  
**MATERIAL CLASS:** UNKNOWN

**AMOUNT SPILLED:** -1  
**AMOUNT RECOVERED:** 0

**CAUSE OF SPILL:** TANK FAILURE  
**RESOURCE AFFECTED:** GROUNDWATER  
**WATERBODY AFFECTED:**  
**SOURCE OF SPILL:** COMMERCIAL/INDUSTRIAL  
**REPORTED BY:** TANK TESTER

**CALLER REMARKS:**

3K TANK FAILED TANK AUDITOR WITH A LEAK RATE OF -.09GPH,ROUTINE TEST, PROBLEM IN PIPING,WILL EXCAVATE,ISOLATE & RETEST.

**REGION:** 2

**UST TRUST?** F

**SPILL INVESTIGATOR:** TANG  
**SPILL CONTACT:**

**TELEPHONE:**

**SPILLER:**  
**ADDRESS:**

**SPILLER CONTACT:**

**TELEPHONE:** (718) 441-0900

**CALLER:**  
**AGENCY:**  
**TELEPHONE:**

**NOTIFIER:**  
**AGENCY:**  
**TELEPHONE:**

**LAST DEC UPDATE:** 07/03/95  
**DOES CLEAN UP MEET STANDARDS?** F  
**DEC REMARKS:**

**CLOSE DATE:** //  
**PENALTY RECOMMENDED?** F

**Environmental FirstSearch**  
**Site Detail Report**

**TARGET SITE:** 129-01 JAMAICA AVE  
RICHMOND HILL NY 11418

**JOB:** 0205377

**RELEASES (AIR/WATER)**

**SEARCH ID:** 431

**DIST/DIR:** NON GC

**MAP ID:**

**NAME:**  
**ADDRESS:** 95-27 134TH ST  
RICHMOND HILL NY 11419  
QUEENS  
**CONTACT:**

**REV:** 7/26/93  
**ID1:** 331674  
**ID2:**  
**STATUS:** FIXED FACILITY  
**PHONE:**

**SPILL INFORMATION**

**DATE OF SPILL:** 7/26/93 **TIME OF SPILL:** 1830

**PRODUCT RELEASED (1):** AUTO SPRAY PAINT  
**QUANTITY (1):** 0  
**UNITS (1):** UNK

**PRODUCT RELEASED (2):**  
**QUANTITY (2):**  
**UNITS (2):**

**PRODUCT RELEASED (3):**  
**QUANTITY (3):**  
**UNITS (3):**

**MEDIUM/MEDIA AFFECTED**

<b>AIR:</b>	YES	<b>GROUNDWATER:</b>	NO
<b>LAND:</b>	NO	<b>FIXED FACILITY:</b>	NO
<b>WATER:</b>	NO	<b>OTHER:</b>	NO
<b>WATERBODY AFFECTED BY RELEASE:</b>		ATMOSPHERE	

**CAUSE OF RELEASE**

<b>DUMPING:</b>	NO	<b>EQUIPMENT FAILURE:</b>	NO
<b>NATURAL PHENOMENON:</b>	NO	<b>OPERATOR ERROR:</b>	NO
<b>OTHER CAUSE:</b>	NO	<b>TRANSP. ACCIDENT:</b>	NO
<b>UNKNOWN:</b>	NO		

**ACTIONS TAKEN:** NONE

**RELEASE DETECTION:** CALLER STATES THAT THERE IS SPRAY PAINT FUMES GOING INTO HIS HOME

**MISC. NOTES:**

**DISCHARGER INFORMATION**

<b>DISCHARGER ID:</b>	331674	<b>DUN &amp; BRADSTREET #:</b>
<b>TYPE OF DISCHARGER:</b>	PRIVATE CITIZEN	
<b>NAME OF DISCHARGER:</b>		
<b>ADDRESS:</b>	95-27 134TH ST RICHMOND HILL NY 11419	

***Environmental FirstSearch  
Site Detail Report***

**TARGET SITE:** 129-01 JAMAICA AVE  
RICHMOND HILL NY 11418

**JOB:** 0205377

SCHOOL			
<b>SEARCH ID:</b> 392	<b>DIST/DIR:</b> 0.14 NE	<b>MAP ID:</b> 175	
<b>NAME:</b> PUBLIC SCHOOL 54		<b>REV:</b>	
<b>ADDRESS:</b> NY		<b>ID1:</b> 7695	
<b>CONTACT:</b>		<b>ID2:</b>	
		<b>STATUS:</b>	
		<b>PHONE:</b>	
NO DETAILS AVAILABLE			

***Environmental FirstSearch  
Site Detail Report***

**TARGET SITE:** 129-01 JAMAICA AVE  
RICHMOND HILL NY 11418

**JOB:** 0205377

**RCRA GENERATOR SITE**

**SEARCH ID:** 5                      **DIST/DIR:** 0.25 SE                      **MAP ID:** 6

**NAME:** DEMETRI AUTO BODY INC  
**ADDRESS:** 89-25 130TH ST  
JAMAICA NY 11418  
QUEENS  
**CONTACT:** DIMITRIOS PANAGIOTOU

**REV:** 3/11/02  
**ID1:** NYD982729816  
**ID2:**  
**STATUS:** VGN  
**PHONE:** 7184416868

**SITE INFORMATION**

**CONTACT INFORMATION:** DIMITRIOS PANAGIOTOU  
  
89-25 130TH ST  
JAMAICA NY 11418  
  
**PHONE:** 7184416868

**UNIVERSE NAME:**

VGN: GENERATES LESS THAN 100 KG/MONTH OF HAZARDOUS WASTE

**SIC INFORMATION:**

**ENFORCEMENT INFORMATION:**

**VIOLATION INFORMATION:**

**Environmental FirstSearch**  
**Site Detail Report**

**TARGET SITE:** 129-01 JAMAICA AVE  
RICHMOND HILL NY 11418

**JOB:** 0205377

**RCRA GENERATOR SITE**

**SEARCH ID:** 3

**DIST/DIR:** 0.24 SE

**MAP ID:** 2

**NAME:** ARCH AUTO PARTS CORP  
**ADDRESS:** 89-15 127TH ST  
RICHMOND NY 11418  
QUEENS  
**CONTACT:** ANNAND SUKHOO

**REV:** 6/8/02  
**ID1:** NYR000001909  
**ID2:**  
**STATUS:** LGN  
**PHONE:** 7188500478

**SITE INFORMATION**

**CONTACT INFORMATION:** ANNAND SUKHOO  
MGR  
89-15 127TH ST  
RICHMOND NY 11418

**PHONE:** 7188500478

**UNIVERSE NAME:**

LGN: GENERATES MORE THAN 1000 KG/MONTH OF HAZARDOUS WASTE

**SIC INFORMATION:**

**ENFORCEMENT INFORMATION:**

**VIOLATION INFORMATION:**



***Environmental FirstSearch  
Site Detail Report***

**TARGET SITE:** 129-01 JAMAICA AVE  
RICHMOND HILL NY 11418

**JOB:** 0205377

**RCRA GENERATOR SITE**

<b>SEARCH ID:</b> 6	<b>DIST/DIR:</b> 0.24 NE	<b>MAP ID:</b> 10
---------------------	--------------------------	-------------------

**NAME:** LEES FRENCH CLEANERS  
**ADDRESS:** 130-17 HILLSIDE AVE  
RICHMOND HILL NY 11418  
QUEENS  
**CONTACT:** YONG HWA LEE

**REV:** 3/11/02  
**ID1:** NYD981875529  
**ID2:**  
**STATUS:** SGN  
**PHONE:** 7188471414

**SITE INFORMATION**

**CONTACT INFORMATION:** YONG HWA LEE  
  
130-17 HILLSIDE AVE  
RICHMOND HILL NY 11418  
  
**PHONE:** 7188471414

**UNIVERSE NAME:**

SGN: GENERATES 100 - 1000 KG/MONTH OF HAZARDOUS WASTE

**SIC INFORMATION:**

**ENFORCEMENT INFORMATION:**

**VIOLATION INFORMATION:**

***Environmental FirstSearch  
Site Detail Report***

**TARGET SITE:** 129-01 JAMAICA AVE  
RICHMOND HILL NY 11418

**JOB:** 0205377

**RCRA GENERATOR SITE**

**SEARCH ID:** 7

**DIST/DIR:** 0.14 SW

**MAP ID:** 13

**NAME:** NYCDEP WELL STATION 17  
**ADDRESS:** 87-75 123RD ST  
RICHMOND HILL NY 11418  
QUEENS  
**CONTACT:** WILLIAM YULINSKY PE

**REV:** 3/11/02  
**ID1:** NYR000074567  
**ID2:**  
**STATUS:** SGN  
**PHONE:** 7185955774

**SITE INFORMATION**

**CONTACT INFORMATION:** WILLIAM YULINSKY PE

59-17 JUNCTION BLVD  
CORONA NY 11368

**PHONE:** 7185955774

**UNIVERSE NAME:**

SGN: GENERATES 100 - 1000 KG/MONTH OF HAZARDOUS WASTE

**SIC INFORMATION:**

**ENFORCEMENT INFORMATION:**

**VIOLATION INFORMATION:**

***Environmental FirstSearch  
Site Detail Report***

**TARGET SITE:** 129-01 JAMAICA AVE  
RICHMOND HILL NY 11418

**JOB:** 0205377

**RCRA GENERATOR SITE**

**SEARCH ID:** 9                      **DIST/DIR:** 0.13 NE                      **MAP ID:** 20

**NAME:** UNIFORMS FOR INDUSTRY  
**ADDRESS:** 129-01 JAMAICA AVE  
RICHMOND HILL NY 11418  
QUEENS  
**CONTACT:** DERRICK MILLER

**REV:** 3/11/02  
**ID1:** NYD066964594  
**ID2:**  
**STATUS:** SGN  
**PHONE:** 7188462900

**SITE INFORMATION**

**CONTACT INFORMATION:** DERRICK MILLER  
129-01 JAMAICA AVE  
RICHMOND HILL NY 11418  
  
**PHONE:** 7188462900

**UNIVERSE NAME:**

SGN: GENERATES 100 - 1000 KG/MONTH OF HAZARDOUS WASTE

**SIC INFORMATION:**

**ENFORCEMENT INFORMATION:**

**VIOLATION INFORMATION:**

<b>VIOLATION NUMBER:</b>	0001	<b>RESPONSIBLE:</b>	E - EPA
<b>DETERMINED:</b>	25-OCT-99	<b>DETERMINED BY:</b>	E - EPA
<b>CITATION:</b>		<b>RESOLVED:</b>	25-OCT-1999
<b>TYPE:</b>	GSQ - GENERATOR SMALL QUANTITY GENERATOR REQUIREMENTS		

**Environmental FirstSearch**  
**Site Detail Report**

**TARGET SITE:** 129-01 JAMAICA AVE  
RICHMOND HILL NY 11418

**JOB:** 0205377

**RCRA GENERATOR SITE**

**SEARCH ID:** 4

**DIST/DIR:** 0.09 SW

**MAP ID:** 5

**NAME:** COLONY CLEANERS  
**ADDRESS:** 123-04 JAMAICA AVE  
QUEENS NY 11418

**REV:** 3/11/02  
**ID1:** NY0000115840  
**ID2:**  
**STATUS:** VGN  
**PHONE:** 7188470875

**CONTACT:** DOT H NG

**SITE INFORMATION**

**CONTACT INFORMATION:** DOT H NG  
OWNER  
123-04 JAMAICA AVE  
QUEENS NY 11418

**PHONE:** 7188470875

**UNIVERSE NAME:**

VGN: GENERATES LESS THAN 100 KG/MONTH OF HAZARDOUS WASTE

**SIC INFORMATION:**

**ENFORCEMENT INFORMATION:**

**VIOLATION INFORMATION:**

***Environmental FirstSearch  
Site Detail Report***

**TARGET SITE:** 129-01 JAMAICA AVE  
RICHMOND HILL NY 11418

**JOB:** 0205377

**RCRA GENERATOR SITE**

**SEARCH ID:** 8

**DIST/DIR:** 0.06 NE

**MAP ID:** 19

**NAME:** UFI INC  
**ADDRESS:** 126-16 JAMAICA AVE  
RICHMOND HILL NY 11418  
QUEENS  
**CONTACT:** LUIS ZARATE

**REV:** 3/11/02  
**ID1:** NYR000102731  
**ID2:**  
**STATUS:** SGN  
**PHONE:** 7188462900

**SITE INFORMATION**

**CONTACT INFORMATION:** LUIS ZARATE  
ENGR  
129-09 JAMAICA AVE  
RICHMOND HILL NY 11418

**PHONE:** 7188462900

**UNIVERSE NAME:**

SGN: GENERATES 100 - 1000 KG/MONTH OF HAZARDOUS WASTE

**SIC INFORMATION:**

**ENFORCEMENT INFORMATION:**

**VIOLATION INFORMATION:**

**Environmental FirstSearch  
Site Detail Report**

**TARGET SITE:** 129-01 JAMAICA AVE  
RICHMOND HILL NY 11418

**JOB:** 0205377

**RCRA COR SITE**

**SEARCH ID:** 2

**DIST/DIR:** 0.45 SW

**MAP ID:** 1

**NAME:** LONG ISLAND RAILROAD  
**ADDRESS:** ATLANTIC AVE & 121 ST  
QUEENS NY 11435  
QUEENS  
**CONTACT:** GREGORY MASON

**REV:** 3/11/02  
**ID1:** NYD980641625  
**ID2:**  
**STATUS:** TSD  
**PHONE:** 7185260900

**CITATION:** **RESOLVED:** 05-JUN-87  
**TYPE:** GMR - GENERATOR MANIFEST REQUIREMENTS

**VIOLATION NUMBER:** 0001 **RESPONSIBLE:** E - EPA  
**DETERMINED:** 02-JUL-01 **DETERMINED BY:** E - EPA  
**CITATION:** **RESOLVED:** 09-JUL-01  
**TYPE:** GGR - GENERATOR GENERAL REQUIREMENTS

**VIOLATION NUMBER:** 0002 **RESPONSIBLE:** S - STATE  
**DETERMINED:** 25-MAR-89 **DETERMINED BY:** S - STATE  
**CITATION:** **RESOLVED:** 15-OCT-92  
**TYPE:** GER - GENERATOR ALL REQUIREMENTS

**VIOLATION NUMBER:** 0004 **RESPONSIBLE:** S - STATE  
**DETERMINED:** 07-MAR-91 **DETERMINED BY:** S - STATE  
**CITATION:** **RESOLVED:** 15-OCT-92  
**TYPE:** GER - GENERATOR ALL REQUIREMENTS

**Environmental FirstSearch**  
**Site Detail Report**

**TARGET SITE:** 129-01 JAMAICA AVE  
RICHMOND HILL NY 11418

**JOB:** 0205377

**RCRA COR SITE**

**SEARCH ID:** 2                      **DIST/DIR:** 0.45 SW                      **MAP ID:** 1

**NAME:** LONG ISLAND RAILROAD  
**ADDRESS:** ATLANTIC AVE & 121 ST  
QUEENS NY 11435  
QUEENS  
**CONTACT:** GREGORY MASON

**REV:** 3/11/02  
**ID1:** NYD980641625  
**ID2:** .  
**STATUS:** TSD  
**PHONE:** 7185260900

**SITE INFORMATION**

**CONTACT INFORMATION:** GREGORY MASON  
MGR ENV ENGR  
ATLANTIC AVE & 121 ST  
QUEENS NY 11435

**PHONE:** 7185260900

**UNIVERSE NAME:**

ST: STORAGE AND TREATMENT  
SUBJECT TO CEI  
DF: LAND DISPOSAL FACILITY  
TSDS SUBJECT TO CORRECTIVE ACT  
SUBJECT TO CORRECTIVE ACTION  
INCINERATOR

**SIC INFORMATION:**

**ENFORCEMENT INFORMATION:**

**AGENCY:** S - STATE                      **DATE:** 08-MAY-92  
**TYPE:** 310 - FINAL 3008(A) COMPLIANCE ORDER

**AGENCY:** S - STATE                      **DATE:** 05-SEP-89  
**TYPE:** 310 - FINAL 3008(A) COMPLIANCE ORDER

**AGENCY:** S - STATE                      **DATE:** 03-JUN-87  
**TYPE:** 120 - WRITTEN INFORMAL

**AGENCY:** S - STATE                      **DATE:** 26-APR-91  
**TYPE:** 210 - INITIAL 3008(A) COMPLIANCE ORDER

**AGENCY:** E - EPA                      **DATE:** 22-AUG-01  
**TYPE:** 120 - WRITTEN INFORMAL

**VIOLATION INFORMATION:**

**VIOLATION NUMBER:** 0001                      **RESPONSIBLE:** S - STATE  
**DETERMINED:** 03-JUN-87                      **DETERMINED BY:** S - STATE

- Continued on next page -

# Environmental FirstSearch

## Site Detail Report

**TARGET SITE:** 129-01 JAMAICA AVE  
RICHMOND HILL NY 11418

**JOB:** 0205377

### RCRA TSD SITE

**SEARCH ID:** 1

**DIST/DIR:** 0.45 SW

**MAP ID:** 1

**NAME:** LONG ISLAND RAILROAD  
**ADDRESS:** ATLANTIC AVE & 121 ST  
QUEENS NY 11435  
**CONTACT:** GREGORY MASON

**REV:** 3/11/02  
**ID1:** NYD980641625  
**ID2:**  
**STATUS:** TSD  
**PHONE:** 7185260900

<b>CITATION:</b>	<b>RESOLVED:</b>	07/09/2001
<b>TYPE:</b>	GGR - GENERATOR GENERAL REQUIREMENTS	

<b>VIOLATION NUMBER:</b>	0001	<b>RESPONSIBLE:</b>	S - STATE
<b>DETERMINED:</b>	03-JUN-87	<b>DETERMINED BY:</b>	S - STATE
<b>CITATION:</b>		<b>RESOLVED:</b>	06/05/1987
<b>TYPE:</b>	GMR - GENERATOR MANIFEST REQUIREMENTS		

<b>VIOLATION NUMBER:</b>	0002	<b>RESPONSIBLE:</b>	S - STATE
<b>DETERMINED:</b>	25-MAR-89	<b>DETERMINED BY:</b>	S - STATE
<b>CITATION:</b>		<b>RESOLVED:</b>	10/15/1992
<b>TYPE:</b>	GER - GENERATOR ALL REQUIREMENTS		

<b>VIOLATION NUMBER:</b>	0004	<b>RESPONSIBLE:</b>	S - STATE
<b>DETERMINED:</b>	07-MAR-91	<b>DETERMINED BY:</b>	S - STATE
<b>CITATION:</b>		<b>RESOLVED:</b>	10/15/1992
<b>TYPE:</b>	GER - GENERATOR ALL REQUIREMENTS		



**Environmental FirstSearch**  
**Site Detail Report**

**TARGET SITE:** 129-01 JAMAICA AVE  
RICHMOND HILL NY 11418

**JOB:** 0205377

**RCRA TSD SITE**

**SEARCH ID:** 1                      **DIST/DIR:** 0.45 SW                      **MAP ID:** 1

<b>NAME:</b> LONG ISLAND RAILROAD	<b>REV:</b> 3/11/02
<b>ADDRESS:</b> ATLANTIC AVE & 121 ST	<b>ID1:</b> NYD980641625
QUEENS NY 11435	<b>ID2:</b>
QUEENS	<b>STATUS:</b> TSD
<b>CONTACT:</b> GREGORY MASON	<b>PHONE:</b> 7185260900

**SITE INFORMATION**

**CONTACT INFORMATION:** GREGORY MASON  
MGR ENV ENGR  
ATLANTIC AVE & 121 ST  
QUEENS NY 11435

**PHONE:** 7185260900

**UNIVERSE NAME:**

SUBJECT TO CORRECTIVE ACTION  
ST: STORAGE AND TREATMENT  
INCINERATOR  
TSDS SUBJECT TO CORRECTIVE ACT  
DF: LAND DISPOSAL FACILITY  
SUBJECT TO CEI

**SIC INFORMATION:**

**ENFORCEMENT INFORMATION:**

<b>AGENCY:</b>	S - STATE	<b>DATE:</b>	26-APR-91
<b>TYPE:</b>	210 - INITIAL 3008(A) COMPLIANCE ORDER		
<b>AGENCY:</b>	E - EPA	<b>DATE:</b>	22-AUG-01
<b>TYPE:</b>	120 - WRITTEN INFORMAL		
<b>AGENCY:</b>	S - STATE	<b>DATE:</b>	05-SEP-89
<b>TYPE:</b>	310 - FINAL 3008(A) COMPLIANCE ORDER		
<b>AGENCY:</b>	S - STATE	<b>DATE:</b>	08-MAY-92
<b>TYPE:</b>	310 - FINAL 3008(A) COMPLIANCE ORDER		
<b>AGENCY:</b>	S - STATE	<b>DATE:</b>	03-JUN-87
<b>TYPE:</b>	120 - WRITTEN INFORMAL		

**VIOLATION INFORMATION:**

<b>VIOLATION NUMBER:</b>	0001	<b>RESPONSIBLE:</b>	E - EPA
<b>DETERMINED:</b>	02-JUL-01	<b>DETERMINED BY:</b>	E - EPA

- Continued on next page -



**Environmental FirstSearch**  
**Site Detail Report**

**TARGET SITE:** 129-01 JAMAICA AVE  
RICHMOND HILL NY 11418

**JOB:** 0205377

**STATE WELLS SITE**

**SEARCH ID:** 390

**DIST/DIR:** 0.34 SE

**MAP ID:** 173

**NAME:** JAMAICA WATER SUPPLY COMPANY  
**ADDRESS:** 410 LAKEVILLE ROAD  
LAKE SUCCESS NY 11042  
NASSAU

**REV:** 03-04-97  
**ID1:** 7011735-005  
**ID2:**  
**STATUS:** A  
**PHONE:** 5163274103

**CONTACT:**

**MAIL NAME:**  
**ADDRESS:**

**MUNI:** PRIVATE

**CLASS:** COMMUNITY

**POPULATION:** 518000

**ANN GALLONS:**

**PERC METER:** 097

**SOURCES:** S

**TYPES:** GRND

**LOCATION:** LAKE SUCCESS

**ALIAS:** WELL #31,Q1811, DEPTH 138.0 D

**UPDATED:**

**GIS:** **UPDATED:**

**STATE WELLS SITE**

**SEARCH ID:** 386

**DIST/DIR:** 0.35 NW

**MAP ID:** 169

**NAME:** JAMAICA WATER SUPPLY COMPANY  
**ADDRESS:** 410 LAKEVILLE ROAD  
LAKE SUCCESS NY 11042  
NASSAU

**REV:** 03-04-97  
**ID1:** 7011735-045  
**ID2:**  
**STATUS:** A  
**PHONE:** 5163274103

**CONTACT:**

**MAIL NAME:**  
**ADDRESS:**

**MUNI:** PRIVATE

**CLASS:** COMMUNITY

**POPULATION:** 518000

**ANN GALLONS:**

**PERC METER:** 097

**SOURCES:** S

**TYPES:** GRND

**LOCATION:** LAKE SUCCESS

**ALIAS:** WELL #43, Q2138, DEPTH 117.3

**UPDATED:**

**GIS:** **UPDATED:**

**Environmental FirstSearch**  
**Site Detail Report**

**TARGET SITE:** 129-01 JAMAICA AVE  
RICHMOND HILL NY 11418

**JOB:** 0205377

STATE WELLS SITE			
<b>SEARCH ID:</b> 391	<b>DIST/DIR:</b> 0.26 NE	<b>MAP ID:</b> 174	
<b>NAME:</b> JAMAICA WATER SUPPLY COMPANY <b>ADDRESS:</b> 410 LAKEVILLE ROAD LAKE SUCCESS NY 11042 NASSAU		<b>REV:</b> 03-04-97 <b>ID1:</b> 7011735-001 <b>ID2:</b> <b>STATUS:</b> A <b>PHONE:</b> 5163274103	
<b>CONTACT:</b>			
<b>MAIL NAME:</b> <b>ADDRESS:</b>			
<b>MUNI:</b> PRIVATE		<b>CLASS:</b> COMMUNITY	
<b>POPULATION:</b> 518000	<b>ANN GALLONS:</b>	<b>PERC METER:</b> 097	
<b>SOURCES:</b> S	<b>TYPES:</b> GRND	<b>LOCATION:</b> LAKE SUCCESS	
<b>ALIAS:</b> WELL #8,Q308, DEPTH 9899 8D=12		<b>UPDATED:</b>	
<b>GIS:</b>		<b>UPDATED:</b>	

STATE WELLS SITE			
<b>SEARCH ID:</b> 388	<b>DIST/DIR:</b> 0.31 NE	<b>MAP ID:</b> 171	
<b>NAME:</b> JAMAICA WATER SUPPLY COMPANY <b>ADDRESS:</b> 410 LAKEVILLE ROAD LAKE SUCCESS NY 11042 NASSAU		<b>REV:</b> 03-04-97 <b>ID1:</b> 7011735-026 <b>ID2:</b> <b>STATUS:</b> A <b>PHONE:</b> 5163274103	
<b>CONTACT:</b>			
<b>MAIL NAME:</b> <b>ADDRESS:</b>			
<b>MUNI:</b> PRIVATE		<b>CLASS:</b> COMMUNITY	
<b>POPULATION:</b> 518000	<b>ANN GALLONS:</b>	<b>PERC METER:</b> 097	
<b>SOURCES:</b> S	<b>TYPES:</b> GRND	<b>LOCATION:</b> LAKE SUCCESS	
<b>ALIAS:</b> WELL 22, Q322, DEPTH 124.8 D=		<b>UPDATED:</b>	
<b>GIS:</b>		<b>UPDATED:</b>	

**Environmental FirstSearch**  
**Site Detail Report**

**TARGET SITE:** 129-01 JAMAICA AVE  
RICHMOND HILL NY 11418

**JOB:** 0205377

**STATE WELLS SITE**

**SEARCH ID:** 387

**DIST/DIR:** 0.16 SW

**MAP ID:** 170

**NAME:** JAMAICA WATER SUPPLY COMPANY  
**ADDRESS:** 410 LAKEVILLE ROAD  
LAKE SUCCESS NY 11042  
NASSAU

**REV:** 03-04-97  
**ID1:** 7011735-003  
**ID2:**  
**STATUS:** A  
**PHONE:** 5163274103

**CONTACT:**

**MAIL NAME:**  
**ADDRESS:**

**MUNI:** PRIVATE

**CLASS:** COMMUNITY

**POPULATION:** 518000

**ANN GALLONS:**

**PERC METER:** 097

**SOURCES:** S

**TYPES:** GRND

**LOCATION:** LAKE SUCCESS

**ALIAS:** WELL #17,Q317, DEPTH 552.0 , D

**UPDATED:**

**GIS:** **UPDATED:**

**STATE WELLS SITE**

**SEARCH ID:** 389

**DIST/DIR:** 0.23 NE

**MAP ID:** 172

**NAME:** JAMAICA WATER SUPPLY COMPANY  
**ADDRESS:** 410 LAKEVILLE ROAD  
LAKE SUCCESS NY 11042  
NASSAU

**REV:** 03-04-97  
**ID1:** 7011735-012  
**ID2:**  
**STATUS:** A  
**PHONE:** 5163274103

**CONTACT:**

**MAIL NAME:**  
**ADDRESS:**

**MUNI:** PRIVATE

**CLASS:** COMMUNITY

**POPULATION:** 518000

**ANN GALLONS:**

**PERC METER:** 097

**SOURCES:** S

**TYPES:** GRND

**LOCATION:** LAKE SUCCESS

**ALIAS:** WELL #1,Q301, DEPTH-101.5 FT,D

**UPDATED:**

**GIS:** **UPDATED:**

**Environmental FirstSearch**  
**Site Detail Report**

**TARGET SITE:** 129-01 JAMAICA AVE  
RICHMOND HILL NY 11418

**JOB:** 0205377

**LEAKING UNDERGROUND STORAGE TANKS**

**SEARCH ID:** 383

**DIST/DIR:** 0.47 NE

**MAP ID:** 162

**NAME:** OUR LADY SENACAL  
**ADDRESS:** 136006 87 AVENUE  
RICHMOND HILL NY  
QUEENS

**REV:** 1/1/02  
**ID1:** 8800356  
**ID2:**  
**STATUS:** ACTIVE  
**PHONE:**

**CONTACT:**

**SPILL DATE:** 04/11/88  
**SPILL TIME:** 16:30

**DATE REPORTED:** 04/11/88  
**TIME REPORTED:** 18:16

**MATERIAL SPILLED:** #2 FUEL OIL  
**MATERIAL CLASS:** PETROLEUM

**AMOUNT SPILLED:** -1 G  
**AMOUNT RECOVERED:** 0 G

**CAUSE OF SPILL:** TANK TEST FAILURE  
**RESOURCE AFFECTED:** GROUNDWATER  
**WATERBODY AFFECTED:**  
**SOURCE OF SPILL:** NON-COMMERCIAL/INSTITUTIONAL  
**REPORTED BY:** TANK TESTER  
**CALLER REMARKS:**  
GROSS LEAK PROBLEM DISCOVERED REPAIR UNDERWAY.

**REGION:** 2

**UST TRUST?** F

**SPILL INVESTIGATOR:** BATTISTA  
**SPILL CONTACT:**

**TELEPHONE:**

**SPILLER:** OUR LADY SENACAL  
**ADDRESS:** 136-06 87 AVENUE  
RCHMD HL 11418

**SPILLER CONTACT:**

**TELEPHONE:** (718) 291-2540

**CALLER:**  
**AGENCY:**  
**TELEPHONE:**

**NOTIFIER:**  
**AGENCY:**  
**TELEPHONE:**

**LAST DEC UPDATE:** 07/03/95  
**DOES CLEAN UP MEET STANDARDS?** F  
**DEC REMARKS:**

**CLOSE DATE:** //  
**PENALTY RECOMMENDED?** F

**Environmental FirstSearch**  
**Site Detail Report**

**TARGET SITE:** 129-01 JAMAICA AVE  
RICHMOND HILL NY 11418

**JOB:** 0205377

**LEAKING UNDERGROUND STORAGE TANKS**

**SEARCH ID:** 381

**DIST/DIR:** 0.45 SW

**MAP ID:** 1

**NAME:** MORRIS PARK REPAIR FACILT  
**ADDRESS:** ATLANTIC AVE & 121ST ST  
QUEENS NY  
QUEENS

**REV:** 07/07/99  
**ID1:** 9903955  
**ID2:**  
**STATUS:** ACTIVE  
**PHONE:**

**CONTACT:**

**SPILL DATE:** 07/06/99  
**SPILL TIME:** 12:00

**DATE REPORTED:** 07/06/99  
**TIME REPORTED:** 13:38

**MATERIAL SPILLED:** 0008  
**MATERIAL CLASS:** P

**AMOUNT SPILLED:** 100 G  
**AMOUNT RECOVERED:** 0 G

**CAUSE OF SPILL:** TANK OVERFILL  
**RESOURCE AFFECTED:** ON LAND  
**WATERBODY AFFECTED:**  
**SOURCE OF SPILL:** COMMERCIAL VEHICLE  
**REPORTED BY:** AFFECTED PERSONS  
**CALLER REMARKS:**

**REGION:** 2

**UST TRUST?** NO

**SPILL INVESTIGATOR:** TOMASELLO  
**SPILL CONTACT:** CALLER

**TELEPHONE:** (718) 558-3097

**SPILLER:** METRO OIL  
**ADDRESS:**

**SPILLER CONTACT:**

**TELEPHONE:**

**CALLER:**  
**AGENCY:**  
**TELEPHONE:**

**NOTIFIER:**  
**AGENCY:**  
**TELEPHONE:**

**LAST DEC UPDATE:** 07/07/99  
**DOES CLEAN UP MEET STANDARDS?** NO  
**DEC REMARKS:**

**CLOSE DATE:** //  
**PENALTY RECOMMENDED?** NO

**Environmental FirstSearch**  
**Site Detail Report**

**TARGET SITE:** 129-01 JAMAICA AVE  
RICHMOND HILL NY 11418

**JOB:** 0205377

**LEAKING UNDERGROUND STORAGE TANKS**

**SEARCH ID:** 366

**DIST/DIR:** 0.45 NE

**MAP ID:** 115

**NAME:** 132-53 METROPOLITAN AVE  
**ADDRESS:** 132-53 METROPOLITAN AVE  
RICHMOND HILL NY  
QUEENS

**REV:** 1/1/02  
**ID1:** 9702101  
**ID2:**  
**STATUS:** ACTIVE  
**PHONE:**

**CONTACT:**

**SPILL DATE:** 05/05/97  
**SPILL TIME:** 00:00

**DATE REPORTED:** 05/19/97  
**TIME REPORTED:** 11:23

**MATERIAL SPILLED:** #2 FUEL OIL  
**MATERIAL CLASS:** PETROLEUM

**AMOUNT SPILLED:** 10 G  
**AMOUNT RECOVERED:** 0 G

**CAUSE OF SPILL:** TANK FAILURE  
**RESOURCE AFFECTED:** ON LAND  
**WATERBODY AFFECTED:**  
**SOURCE OF SPILL:** PRIVATE DWELLING  
**REPORTED BY:** OTHER  
**CALLER REMARKS:**

LEAKING TANK CAUSED SPILL - INSURANCE CO CONTACTED MILROW FOR CLEAN UP

**REGION:** 2

**UST TRUST?** F

**SPILL INVESTIGATOR:** TOMASELLO  
**SPILL CONTACT:** LINDA MURPHY

**TELEPHONE:** (516) 379-1500

**SPILLER:** UNKNOWN  
**ADDRESS:**

**SPILLER CONTACT:**

**TELEPHONE:**

**CALLER:**  
**AGENCY:**  
**TELEPHONE:**

**NOTIFIER:**  
**AGENCY:**  
**TELEPHONE:**

**LAST DEC UPDATE:** 05/21/97  
**DOES CLEAN UP MEET STANDARDS?** F  
**DEC REMARKS:**

**CLOSE DATE:** / /  
**PENALTY RECOMMENDED?** F

WORK TO BE DONE TUESDAY & WEDNESDAY, DEMO THE TANK, CLEAN FLOOR, REMOVE CARPET NO CRACKS, NO DRAIN ON FLOOR, NO SOIL WORK.



**Environmental FirstSearch**  
**Site Detail Report**

**TARGET SITE:** 129-01 JAMAICA AVE  
RICHMOND HILL NY 11418

**JOB:** 0205377

**LEAKING UNDERGROUND STORAGE TANKS**

**SEARCH ID:** 377

**DIST/DIR:** 0.42 NW

**MAP ID:** 160

**NAME:** KEW GARDENS  
**ADDRESS:** 8334 AND 8316 LEFFERTS BD  
NEW YORK CITY NY

**REV:** 1/1/02  
**ID1:** 8800861  
**ID2:**  
**STATUS:** ACTIVE  
**PHONE:**

**CONTACT:**

**SPILL DATE:** 04/27/88  
**SPILL TIME:** 15:00

**DATE REPORTED:** 04/26/88  
**TIME REPORTED:** 09:12

**MATERIAL SPILLED:** #2 FUEL OIL  
**MATERIAL CLASS:** PETROLEUM

**AMOUNT SPILLED:** -1 G  
**AMOUNT RECOVERED:** 0 G

**CAUSE OF SPILL:** TANK TEST FAILURE  
**RESOURCE AFFECTED:** GROUNDWATER  
**WATERBODY AFFECTED:**  
**SOURCE OF SPILL:** PRIVATE DWELLING  
**REPORTED BY:** TANK TESTER  
**CALLER REMARKS:**

2 DIFFERENT TANKS IN EACH BLDING AT KEW GARDENS BOTH TANKS ARE 5,000 GALLONS AND BOTH FAILED AT AN UNREADABLE RATE.GOING TO PUMP OUT AND TEST LINES-EXCAVATE AND ISOLATE, INITIAL SYSTEM TEST HORNER EZ

**REGION:** 2

**UST TRUST?** F

**SPILL INVESTIGATOR:** BATTISTA  
**SPILL CONTACT:**

**TELEPHONE:**

**SPILLER:** STERLING RICH REALTY  
**ADDRESS:** 101 CLINTON AVENUE  
MINEOLA , NY

**SPILLER CONTACT:**

**TELEPHONE:** (516) 248-2599

**CALLER:**  
**AGENCY:**  
**TELEPHONE:**

**NOTIFIER:**  
**AGENCY:**  
**TELEPHONE:**

**LAST DEC UPDATE:** 09/17/93  
**DOES CLEAN UP MEET STANDARDS?** F  
**DEC REMARKS:**

**CLOSE DATE:** //  
**PENALTY RECOMMENDED?** F

**Environmental FirstSearch**  
**Site Detail Report**

**TARGET SITE:** 129-01 JAMAICA AVE  
RICHMOND HILL NY 11418

**JOB:** 0205377

**LEAKING UNDERGROUND STORAGE TANKS**

**SEARCH ID:** 385

**DIST/DIR:** 0.36 NE

**MAP ID:** 116

**NAME:** T & C AUTO SERVICES  
**ADDRESS:** 133-02 JAMICA AVE  
RICHMOND HILL NY  
QUEENS

**REV:** 1/1/02  
**ID1:** 0003462  
**ID2:**  
**STATUS:** ACTIVE  
**PHONE:**

**CONTACT:**

**SPILL DATE:** 06/20/00  
**SPILL TIME:** 10:00

**DATE REPORTED:** 06/20/00  
**TIME REPORTED:** 16:56

**MATERIAL SPILLED:** GASOLINE  
**MATERIAL CLASS:** PETROLEUM

**AMOUNT SPILLED:** 0 G  
**AMOUNT RECOVERED:** 0 G

**MATERIAL SPILLED:** DIESEL  
**MATERIAL CLASS:** PETROLEUM

**AMOUNT SPILLED:** 0 G  
**AMOUNT RECOVERED:** 0 G

**CAUSE OF SPILL:** TANK FAILURE  
**RESOURCE AFFECTED:** ON LAND  
**WATERBODY AFFECTED:**  
**SOURCE OF SPILL:** GASOLINE STATION  
**REPORTED BY:** OTHER  
**CALLER REMARKS:**

UNKNOWN IF GROUND WATER IS AFFECTED...CALLER STATES HE BELIEVES THAT CLEAN UP WILL NOT BE DONE UNTILL  
OWNER IS TOLD TO DO SO BY STATE.

**REGION:** 2

**UST TRUST?** T

**SPILL INVESTIGATOR:** TIBBE  
**SPILL CONTACT:** ANTONY BRIERRE

**TELEPHONE:** (718) 739-6363

**SPILLER:** SAME  
**ADDRESS:**

**SPILLER CONTACT:**

**TELEPHONE:** ( ) -

**CALLER:**  
**AGENCY:**  
**TELEPHONE:**

**NOTIFIER:**  
**AGENCY:**  
**TELEPHONE:**

**LAST DEC UPDATE:** 06/21/00  
**DOES CLEAN UP MEET STANDARDS?** F  
**DEC REMARKS:**

**CLOSE DATE:** / /  
**PENALTY RECOMMENDED?** F

**Environmental FirstSearch**  
**Site Detail Report**

**TARGET SITE:** 129-01 JAMAICA AVE  
RICHMOND HILL NY 11418

**JOB:** 0205377

**LEAKING UNDERGROUND STORAGE TANKS**

**SEARCH ID:** 379 **DIST/DIR:** 0.36 NE **MAP ID:** 116

<b>NAME:</b> MALLARD GAS BP <b>ADDRESS:</b> 133-02 JAMICA AVE RICHMOND HILL NY QUEENS <b>CONTACT:</b>	<b>REV:</b> 1/1/02 <b>ID1:</b> 9806342 <b>ID2:</b> <b>STATUS:</b> ACTIVE <b>PHONE:</b>
---	--

<b>SPILL DATE:</b> 08/21/98	<b>DATE REPORTED:</b> 08/21/98
<b>SPILL TIME:</b> 15:00	<b>TIME REPORTED:</b> 15:18

<b>MATERIAL SPILLED:</b> GASOLINE	<b>AMOUNT SPILLED:</b> 0 G
<b>MATERIAL CLASS:</b> PETROLEUM	<b>AMOUNT RECOVERED:</b> 0 G

**CAUSE OF SPILL:** TANK TEST FAILURE  
**RESOURCE AFFECTED:** ON LAND  
**WATERBODY AFFECTED:**  
**SOURCE OF SPILL:** GASOLINE STATION  
**REPORTED BY:** TANK TESTER  
**CALLER REMARKS:**

3 550 GALLON TANKS THAT ARE CONNECTED THE UPPER PART OF THE TANK IS THE PART THAT FAILED THAT PART INCLUDES THE FILL AND THE VENT UNKNOWN EXACTLY WHERE THE PROBLEM IS

**REGION:** 2 **UST TRUST?** T

<b>SPILL INVESTIGATOR:</b> TIBBE	<b>TELEPHONE:</b>
<b>SPILL CONTACT:</b>	

<b>SPILLER:</b> MALLARD GAS BP <b>ADDRESS:</b> 133-02 JAMICA AVE RICHMOND HILL <b>SPILLER CONTACT:</b> TONY	<b>TELEPHONE:</b> (718) 739-6363
--	----------------------------------

<b>CALLER:</b> <b>AGENCY:</b> <b>TELEPHONE:</b>	<b>NOTIFIER:</b> <b>AGENCY:</b> <b>TELEPHONE:</b>
---	---

<b>LAST DEC UPDATE:</b> 08/26/98 <b>DOES CLEAN UP MEET STANDARDS?</b> F <b>DEC REMARKS:</b>	<b>CLOSE DATE:</b> // <b>PENALTY RECOMMENDED?</b> F
---	--

**Environmental FirstSearch**  
**Site Detail Report**

**TARGET SITE:** 129-01 JAMAICA AVE  
RICHMOND HILL NY 11418

**JOB:** 0205377

**LEAKING UNDERGROUND STORAGE TANKS**

**SEARCH ID:** 365

**DIST/DIR:** 0.33 NE

**MAP ID:** 113

**NAME:** 131-09 HILLSIDE AVENUE  
**ADDRESS:** 131009 HILLSIDE AVENUE  
QUEENS NY  
QUEENS

**REV:** 1/1/02  
**ID1:** 9313203  
**ID2:**  
**STATUS:** ACTIVE  
**PHONE:**

**CONTACT:**

**SPILL DATE:** 02/07/94  
**SPILL TIME:** 15:00

**DATE REPORTED:** 02/07/94  
**TIME REPORTED:** 16:40

**MATERIAL SPILLED:** GASOLINE  
**MATERIAL CLASS:** PETROLEUM

**AMOUNT SPILLED:** -1  
**AMOUNT RECOVERED:** 0

**CAUSE OF SPILL:** TANK TEST FAILURE  
**RESOURCE AFFECTED:** ON LAND  
**WATERBODY AFFECTED:**  
**SOURCE OF SPILL:** GASOLINE STATION  
**REPORTED BY:** TANK TESTER  
**CALLER REMARKS:**

LEAK RATE GIVEN IN THE ORIGINAL REPORT ON TUESDAY WAS INCORRECT. IT SHOULD BE -0.243 ON THE GAS TANK AND -0.143 ON THE DIESEL TANK. NYC FD ON SCENE - WILL DIG UP TANK IN THE MORNING - NO OTHER INFORMA

**REGION:** 2

**UST TRUST?** T

**SPILL INVESTIGATOR:** G. SULLIVAN  
**SPILL CONTACT:**

**TELEPHONE:**

**SPILLER:** SAME  
**ADDRESS:**

**SPILLER CONTACT:**

**TELEPHONE:**

**CALLER:**  
**AGENCY:**  
**TELEPHONE:**

**NOTIFIER:**  
**AGENCY:**  
**TELEPHONE:**

**LAST DEC UPDATE:** 07/03/95  
**DOES CLEAN UP MEET STANDARDS?** F  
**DEC REMARKS:**

**CLOSE DATE:** / /  
**PENALTY RECOMMENDED?** F

10/10/95: THIS IS ADDITIONAL INFORMATION ABOUT MATERIAL SPILLED FROM THE TRANSLATION OF THE OLD SPILL FILE:  
TTF.

**Environmental FirstSearch**  
**Site Detail Report**

**TARGET SITE:** 129-01 JAMAICA AVE  
RICHMOND HILL NY 11418

**JOB:** 0205377

**LEAKING UNDERGROUND STORAGE TANKS**

**SEARCH ID:** 375

**DIST/DIR:** 0.29 SE

**MAP ID:** 70

**NAME:** 91ST AVE & 127TH ST/LIRR  
**ADDRESS:** 91ST AVE & 127TH STREET  
NEW YORK CITY NY

**REV:** 08/07/95  
**ID1:** 9005491  
**ID2:**  
**STATUS:** ACTIVE  
**PHONE:**

**CONTACT:**

**SPILL DATE:** 08/17/90  
**SPILL TIME:** 15:45

**DATE REPORTED:** 08/17/90  
**TIME REPORTED:** 16:14

**MATERIAL SPILLED:** 0008  
**MATERIAL CLASS:** P

**AMOUNT SPILLED:** -1  
**AMOUNT RECOVERED:** 0

**CAUSE OF SPILL:** TANK OVERFILL  
**RESOURCE AFFECTED:** ON LAND  
**WATERBODY AFFECTED:**  
**SOURCE OF SPILL:** NON MAJOR FACILITY > 1,100GAL  
**REPORTED BY:** CITIZEN  
**CALLER REMARKS:**

**REGION:** 2

**UST TRUST?** YES

**SPILL INVESTIGATOR:** SIGONA  
**SPILL CONTACT:**

**TELEPHONE:**

**SPILLER:** L.A.S ENERGY CORP  
**ADDRESS:** 82 NASSAU ROAD  
ROOSEVELT, NY 11575

**SPILLER CONTACT:**

**TELEPHONE:** (201) 816-0500

**CALLER:**  
**AGENCY:**  
**TELEPHONE:**

**NOTIFIER:**  
**AGENCY:**  
**TELEPHONE:**

**LAST DEC UPDATE:** 08/07/95

**CLOSE DATE:** / /

**DOES CLEAN UP MEET STANDARDS?** NO

**PENALTY RECOMMENDED?** NO

**DEC REMARKS:**

08/17/90: DEC CALLED IN MARINE POLLUTION CONTROL TO CLEAN UP SPILL AFTER SPILLER & LIRR REFUSED TO HIRE A CONTRACTOR.