


**NYC DEPARTMENT OF FINANCE
OFFICE OF THE CITY REGISTER**

This page is part of the instrument. The City Register will rely on the information provided by you on this page for purposes of indexing this instrument. The information on this page will control for indexing purposes in the event of any conflict with the rest of the document.



2019101701022001001EDE97

RECORDING AND ENDORSEMENT COVER PAGE

PAGE 1 OF 10

Document ID: 2019101701022001

Document Date: 10-03-2019

Preparation Date: 10-17-2019

Document Type: EASEMENT

Document Page Count: 9

PRESENTER:

ROYAL REGISTERED PROPERTY REPORTS(182833)
125 PARK AVENUE, SUITE 1610
NEW YORK, NY 10017
212-376-0900
MBASALATAN@ROYALABSTRACT.COM

RETURN TO:

ROYAL REGISTERED PROPERTY REPORTS(182833)
125 PARK AVENUE, SUITE 1610
NEW YORK, NY 10017
212-376-0900
MBASALATAN@ROYALABSTRACT.COM

PROPERTY DATA

Borough	Block	Lot	Unit	Address
QUEENS	1124	1	Entire Lot	75-11 31ST AVENUE
Property Type: COMMERCIAL REAL ESTATE				

CROSS REFERENCE DATA

CRFN _____ or DocumentID _____ or _____ Year _____ Reel _____ Page _____ or File Number _____

PARTIES

GRANTOR/SELLER:

ALLIED JACKSON HEIGHTS, LLC
118-35 QUEENS BLVD
FOREST HILLS, NY 11375

GRANTEE/BUYER:

PEOPLE OF THE STATE OF NEW YORK
THE COMMISSIONER OF THE NEW YORK STATE
DEPARTMENT, OF ENVIRONMENTAL
CONSERVATION, 625 BROADWAY
ALBANY, NY 12233

FEES AND TAXES

Mortgage :

Mortgage Amount: \$ 0.00

Taxable Mortgage Amount: \$ 0.00

Exemption:

TAXES: County (Basic): \$ 0.00

City (Additional): \$ 0.00

Spec (Additional): \$ 0.00

TASF: \$ 0.00

MTA: \$ 0.00

NYCTA: \$ 0.00

Additional MRT: \$ 0.00

TOTAL: \$ 0.00

Recording Fee: \$ 82.00

Affidavit Fee: \$ 0.00

Filing Fee:

\$ 250.00

NYC Real Property Transfer Tax:

\$ 0.00

NYS Real Estate Transfer Tax:

\$ 0.00

**RECORDED OR FILED IN THE OFFICE
OF THE CITY REGISTER OF THE**

CITY OF NEW YORK

Recorded/Filed 10-22-2019 15:55

City Register File No.(CRFN):

2019000343953



Annette McMill

City Register Official Signature

ENVIRONMENTAL EASEMENT GRANTED PURSUANT TO ARTICLE 71, TITLE 36
OF THE NEW YORK STATE ENVIRONMENTAL CONSERVATION LAW

THIS INDENTURE made this 2nd day of October, 2019, between Owner(s) Allied Jackson Heights, LLC, having an office at 118-35 Queens Boulevard, Forest Hills, New York 11375, County of Queens, State of New York (the "Grantor"), and The People of the State of New York (the "Grantee."), acting through their Commissioner of the Department of Environmental Conservation (the "Commissioner", or "NYSDEC" or "Department" as the context requires) with its headquarters located at 625 Broadway, Albany, New York 12233,

WHEREAS, the Legislature of the State of New York has declared that it is in the public interest to encourage the remediation of abandoned and likely contaminated properties ("sites") that threaten the health and vitality of the communities they burden while at the same time ensuring the protection of public health and the environment; and

WHEREAS, the Legislature of the State of New York has declared that it is in the public interest to establish within the Department a statutory environmental remediation program that includes the use of Environmental Easements as an enforceable means of ensuring the performance of operation, maintenance, and/or monitoring requirements and the restriction of future uses of the land, when an environmental remediation project leaves residual contamination at levels that have been determined to be safe for a specific use, but not all uses, or which includes engineered structures that must be maintained or protected against damage to perform properly and be effective, or which requires groundwater use or soil management restrictions; and

WHEREAS, the Legislature of the State of New York has declared that Environmental Easement shall mean an interest in real property, created under and subject to the provisions of Article 71, Title 36 of the New York State Environmental Conservation Law ("ECL") which contains a use restriction and/or a prohibition on the use of land in a manner inconsistent with engineering controls which are intended to ensure the long term effectiveness of a site remedial program or eliminate potential exposure pathways to hazardous waste or petroleum; and

WHEREAS, Grantor, is the owner of real property located at the address of 75-11 31st Street in the City of New York, County of Queens and State of New York, known and designated on the tax map of the New York City Department of Finance as tax map parcel number: Block 1124 Lot 1, being a portion of the property conveyed to Grantor by deed dated April 5, 2005 and recorded in the City Register of the City of New York as CRFN # 2005000451770. The property subject to this Environmental Easement (the "Controlled Property") comprises approximately 0.7260 +/- acres, and is hereinafter more fully described in the Land Title Survey dated December 2, 2017 prepared by Saeid Jalilvand, L.L.S. of Montrose Surveying Co., LLP, which will be attached to the Site Management Plan. The Controlled Property description is set forth in and attached hereto as Schedule A; and

WHEREAS, the Department accepts this Environmental Easement in order to ensure the protection of public health and the environment and to achieve the requirements for remediation established for the Controlled Property until such time as this Environmental Easement is

extinguished pursuant to ECL Article 71, Title 36; and

NOW THEREFORE, in consideration of the mutual covenants contained herein and the terms and conditions of Brownfield Cleanup Agreement Index Number: C241176-10-15, Grantor conveys to Grantee a permanent Environmental Easement pursuant to ECL Article 71, Title 36 in, on, over, under, and upon the Controlled Property as more fully described herein ("Environmental Easement").

1. Purposes. Grantor and Grantee acknowledge that the Purposes of this Environmental Easement are: to convey to Grantee real property rights and interests that will run with the land in perpetuity in order to provide an effective and enforceable means of encouraging the reuse and redevelopment of this Controlled Property at a level that has been determined to be safe for a specific use while ensuring the performance of operation, maintenance, and/or monitoring requirements; and to ensure the restriction of future uses of the land that are inconsistent with the above-stated purpose.

2. Institutional and Engineering Controls. The controls and requirements listed in the Department approved Site Management Plan ("SMP") including any and all Department approved amendments to the SMP are incorporated into and made part of this Environmental Easement. These controls and requirements apply to the use of the Controlled Property, run with the land, are binding on the Grantor and the Grantor's successors and assigns, and are enforceable in law or equity against any owner of the Controlled Property, any lessees and any person using the Controlled Property.

A. (1) The Controlled Property may be used for:

Commercial as described in 6 NYCRR Part 375-1.8(g)(2)(iii) and Industrial as described in 6 NYCRR Part 375-1.8(g)(2)(iv)

(2) All Engineering Controls must be operated and maintained as specified in the Site Management Plan (SMP);

(3) All Engineering Controls must be inspected at a frequency and in a manner defined in the SMP;

(4) The use of groundwater underlying the property is prohibited without necessary water quality treatment as determined by the NYSDOH or the New York City Department of Health and Mental Hygiene to render it safe for use as drinking water or for industrial purposes, and the user must first notify and obtain written approval to do so from the Department;

(5) Groundwater and other environmental or public health monitoring must be performed as defined in the SMP;

(6) Data and information pertinent to Site Management of the Controlled Property must be reported at the frequency and in a manner defined in the SMP;

(7) All future activities on the property that will disturb remaining

contaminated material must be conducted in accordance with the SMP;

(8) Monitoring to assess the performance and effectiveness of the remedy must be performed as defined in the SMP;

(9) Operation, maintenance, monitoring, inspection, and reporting of any mechanical or physical components of the remedy shall be performed as defined in the SMP;

(10) Access to the site must be provided to agents, employees or other representatives of the State of New York with reasonable prior notice to the property owner to assure compliance with the restrictions identified by this Environmental Easement.

B. The Controlled Property shall not be used for Residential or Restricted Residential purposes as defined in 6NYCRR 375-1.8(g)(2)(i) and (ii), and the above-stated engineering controls may not be discontinued without an amendment or extinguishment of this Environmental Easement.

C. The SMP describes obligations that the Grantor assumes on behalf of Grantor, its successors and assigns. The Grantor's assumption of the obligations contained in the SMP which may include sampling, monitoring, and/or operating a treatment system, and providing certified reports to the NYSDEC, is and remains a fundamental element of the Department's determination that the Controlled Property is safe for a specific use, but not all uses. The SMP may be modified in accordance with the Department's statutory and regulatory authority. The Grantor and all successors and assigns, assume the burden of complying with the SMP and obtaining an up-to-date version of the SMP from:

Site Control Section
Division of Environmental Remediation
NYSDEC
625 Broadway
Albany, New York 12233
Phone: (518) 402-9553

D. Grantor must provide all persons who acquire any interest in the Controlled Property a true and complete copy of the SMP that the Department approves for the Controlled Property and all Department-approved amendments to that SMP.

E. Grantor covenants and agrees that until such time as the Environmental Easement is extinguished in accordance with the requirements of ECL Article 71, Title 36 of the ECL, the property deed and all subsequent instruments of conveyance relating to the Controlled Property shall state in at least fifteen-point bold-faced type:

**This property is subject to an Environmental Easement held
by the New York State Department of Environmental Conservation**

pursuant to Title 36 of Article 71 of the Environmental Conservation Law.

F. Grantor covenants and agrees that this Environmental Easement shall be incorporated in full or by reference in any leases, licenses, or other instruments granting a right to use the Controlled Property.

G. Grantor covenants and agrees that it shall, at such time as NYSDEC may require, submit to NYSDEC a written statement by an expert the NYSDEC may find acceptable certifying under penalty of perjury, in such form and manner as the Department may require, that:

(1) the inspection of the site to confirm the effectiveness of the institutional and engineering controls required by the remedial program was performed under the direction of the individual set forth at 6 NYCRR Part 375-1.8(h)(3).

(2) the institutional controls and/or engineering controls employed at such site:
(i) are in-place;
(ii) are unchanged from the previous certification, or that any identified changes to the controls employed were approved by the NYSDEC and that all controls are in the Department-approved format; and

(iii) that nothing has occurred that would impair the ability of such control to protect the public health and environment;

(3) the owner will continue to allow access to such real property to evaluate the continued maintenance of such controls;

(4) nothing has occurred that would constitute a violation or failure to comply with any site management plan for such controls;

(5) the report and all attachments were prepared under the direction of, and reviewed by, the party making the certification;

(6) to the best of his/her knowledge and belief, the work and conclusions described in this certification are in accordance with the requirements of the site remedial program, and generally accepted engineering practices; and

(7) the information presented is accurate and complete.

3. Right to Enter and Inspect. Grantee, its agents, employees, or other representatives of the State may enter and inspect the Controlled Property in a reasonable manner and at reasonable times to assure compliance with the above-stated restrictions.

4. Reserved Grantor's Rights. Grantor reserves for itself, its assigns, representatives, and successors in interest with respect to the Property, all rights as fee owner of the Property, including:

A. Use of the Controlled Property for all purposes not inconsistent with, or limited by the terms of this Environmental Easement;

B. The right to give, sell, assign, or otherwise transfer part or all of the underlying fee interest to the Controlled Property, subject and subordinate to this Environmental Easement;

communicating notices and responses to requests for approval.

7. Recordation. Grantor shall record this instrument, within thirty (30) days of execution of this instrument by the Commissioner or her/his authorized representative in the office of the recording officer for the county or counties where the Property is situated in the manner prescribed by Article 9 of the Real Property Law.

8. Amendment. Any amendment to this Environmental Easement may only be executed by the Commissioner of the New York State Department of Environmental Conservation or the Commissioner's Designee, and filed with the office of the recording officer for the county or counties where the Property is situated in the manner prescribed by Article 9 of the Real Property Law.

9. Extinguishment. This Environmental Easement may be extinguished only by a release by the Commissioner of the New York State Department of Environmental Conservation, or the Commissioner's Designee, and filed with the office of the recording officer for the county or counties where the Property is situated in the manner prescribed by Article 9 of the Real Property Law.

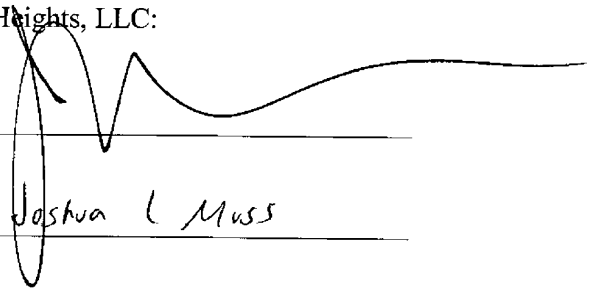
10. Joint Obligation. If there are two or more parties identified as Grantor herein, the obligations imposed by this instrument upon them shall be joint and several.

11. Consistency with the SMP. To the extent there is any conflict or inconsistency between the terms of this Environmental Easement and the SMP, regarding matters specifically addressed by the SMP, the terms of the SMP will control.

Remainder of Page Intentionally Left Blank

IN WITNESS WHEREOF, Grantor has caused this instrument to be signed in its name.

Allied Jackson Heights, LLC:

By: 

Print Name: Joshua L. Muss

Title: Manager Date: 9/25/19

Grantor's Acknowledgment


STATE OF NEW YORK)
) ss:
COUNTY OF Queens)

On the 25 day of Septm, in the year 2019, before me, the undersigned, personally appeared Joshua L. Muss, personally known to me or proved to me on the basis of satisfactory evidence to be the individual(s) whose name is (are) subscribed to the within instrument and acknowledged to me that he/she/they executed the same in his/her/their capacity(ies), and that by his/her/their signature(s) on the instrument, the individual(s), or the person upon behalf of which the individual(s) acted, executed the instrument.

Lori M. Mishali
Notary Public - State of New York

LORI M. MISHALI
Notary Public, State of New York
NO. 01M1485556
Qualified in Nassau County
Commission Expires August 25, 2022


THIS ENVIRONMENTAL EASEMENT IS HEREBY ACCEPTED BY THE PEOPLE OF THE STATE OF NEW YORK, Acting By and Through the Department of Environmental Conservation as Designee of the Commissioner,

By: 
Michael J. Ryan, Director
Division of Environmental Remediation

Grantee's Acknowledgment

STATE OF NEW YORK)
) ss:
COUNTY OF ALBANY)

On the 2nd day of October in the year 2019 before me, the undersigned, personally appeared Michael J. Ryan, personally known to me or proved to me on the basis of satisfactory evidence to be the individual(s) whose name is (are) subscribed to the within instrument and acknowledged to me that he/she/ executed the same in his/her/ capacity as Designee of the Commissioner of the State of New York Department of Environmental Conservation, and that by his/her/ signature on the instrument, the individual, or the person upon behalf of which the individual acted, executed the instrument.



Notary Public - State of New York

David J. Chiusano
Notary Public, State of New York
No. 01CH5032146
Qualified in Schenectady County
Commission Expires August 22, 2022

SCHEDULE "A" PROPERTY DESCRIPTION

ALL that certain plot piece or parcel of land situate lying and being in the Borough and County of Queens, City and Stole of New York bounded end described as follows:

BEGINNING at a point on the easterly side of 75th Street (70 feet wide) distance 160.63 feet southerly from the corner formed by the intersection of the easterly side 75th Street with the southerly side of 30th Avenue (80 feet wide);

RUNNING THENCE easterly at right angles to the easterly side of 75th Street, 115.27 feet to a point;

RUNNING THENCE southerly at right angles to the last mentioned course, 274.37 feet to a point;

RUNNING THENCE westerly at right angles to the lost mentioned course, 115. 27 feet to the easterly side of 75th Street;

RUNNING THENCE northerly along the easterly side of 75th Street, 274.37 feet to the point or place of BEGINNING.

The above described parcel has on area of 31,627 square feet or 0.7260 acre.