

**Progress Report No. 26**  
Kissena Center Site  
Queens, New York 11355  
Brownfield Cleanup Program Site No. C241231  
Reporting Period: November 2021

**1. Introduction**

Langan Engineering, Environmental, Surveying, Landscape Architecture and Geology, D.P.C. (Langan) is submitting this monthly progress report on behalf of Kimco Kissena Center, LLC (the Participant), in accordance with the June 25, 2019 Brownfield Cleanup Agreement. This monthly progress report summarizes work performed at the Kissena Center Site (the site) for the month of November 2021.

The site is located at 46-15 to 46-31 Kissena Boulevard in the Flushing neighborhood of Queens, New York and is identified as Tax Block 5208, Lot 45 on the Queens Borough Tax Map. The site encompasses an area of about 68,200 square feet (1.57 acres) and is occupied by an approximately 22,520-square-foot one-story shopping center and an asphalt-paved parking lot. Commercial tenants include Gold City Supermarket, Star Laundromat and Cleaners, Ming Xing Gift Shop, and Fay Da Bakery. The site is bound by residential homes followed by Union Street and Holly Avenue to the north, an asphalt-paved parking lot and residential homes followed by Laburnum Avenue and Union Street to the east, a two-story restaurant followed by Kissena Boulevard to the south, and a two-story commercial building occupied by multiple restaurants followed by Holly Avenue and Kissena Boulevard to the west. A Site Location Map is attached as Figure 1.

**2. Remedial Actions Relative to the Site during this Reporting Period**

On November 23, 2021, the Participant requested an extension of the Remedial Action Work Plan (RAWP) submission deadline from 60 days to 180 days after the November 3, 2021 Remedial Investigation Report approval. The New York State Departments of Environmental Conservation (NYSDEC) approved the request on December 3, 2021.

**3. Actions Relative to the Site Anticipated for the Next Reporting Period**

Langan will prepare an updated off-site Soil Vapor Intrusion (SVI) Work Plan for review by NYSDEC and the New York State Department of Health (NYSDOH).

Investigation-derived waste (IDW) generated during the Remedial Investigation (RI) and off-site Supplemental Remedial Investigation (SRI) will be disposed off-site at a permitted facility at a later date.

**4. Approved Activity Modifications (changes of work scope and/or schedule)**

None

**5. Results of Sampling, Testing, and Other Relevant Data**

None

**6. Deliverables Submitted During This Reporting Period**

None

**7. Information Regarding Percentage of Completion**

The BCP project is approximately 10% complete.

---

**8. Unresolved Delays Encountered or Anticipated That May Affect the Schedule and Mitigation Efforts**

None

**9. Citizen Participation Plan Activities during This Reporting Period**

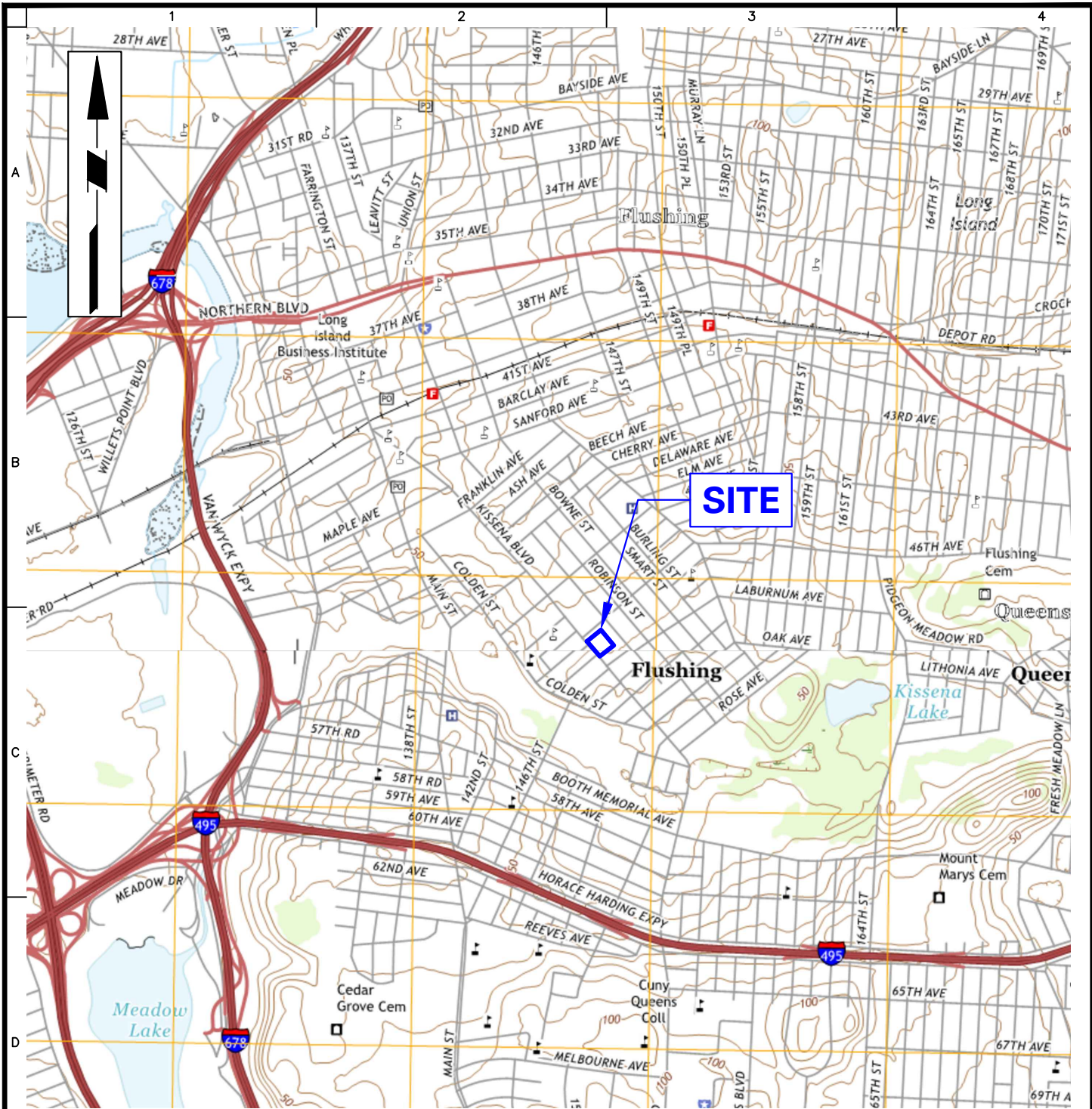
None

**10. Activities Anticipated in Support of the CPP for the Next Reporting Period**


Langan will submit the final RIR to the document repositories.

**11. Miscellaneous Information**

None

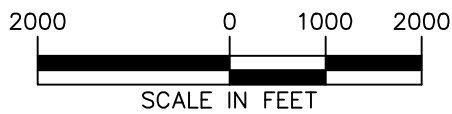


**LEGEND**

 APPROXIMATE SITE BOUNDARY

**NOTE**

1. BASEMAP IS REFERENCED FROM UNITED STATES GEOLOGICAL SURVEY 7.5-MINUTE SERIES FLUSHING AND JAMAICA QUADRANGLE MAPS, DATED AUGUST 2016.



**LANGAN**

Langan Engineering, Environmental, Surveying,  
Landscape Architecture and Geology, D.P.C.  
21 Penn Plaza, 360 West 31st Street, 8th Floor  
New York, NY 10001

T: 212.479.5400 F: 212.479.5444 www.langan.com

Project

**46-15 TO 46-31  
KISSENA BOULEVARD**  
BLOCK No. 5208, LOT No. 45

QUEENS

NEW YORK

Figure Title

**SITE LOCATION  
MAP**

Project No.

170564601

Date

12/28/2018

Drawn By

NEK

Checked By

ELS

Figure No.

**1**

Sheet 1 of 1