

**From:** [Jamie Burgher](#)  
**To:** [Curley, Ruth E \(DEC\)](#)  
**Cc:** [O'Neil, Eamonn M \(HEALTH\)](#); [syanuck@laurelenv.com](mailto:syanuck@laurelenv.com); [tfiretog@eniinternet.com](mailto:tfiretog@eniinternet.com); "Jim Cinelli"; [Craig Herr](#)  
**Subject:** 27-09 40th Avenue Site Update (C241241) - Daily Reports for 20221212 and 20221213  
**Date:** Wednesday, December 14, 2022 2:22:58 PM  
**Attachments:** [27-09 40th Avenue Site Daily Report - 20221212- RF.pdf](#)  
[27-09 40th Avenue Site Daily Report - 20221213 - JY.pdf](#)

**ATTENTION: This email came from an external source. Do not open attachments or click on links from unknown senders or unexpected emails.**

Ruth,

See attached for the daily reports covering work conducted on Monday, December 12, and Tuesday, December 13.

On Tuesday, the WC-HF-Q2 hotspot was excavated resulting in approximately 230 cubic yards (~345 tons) of hazardous waste being generated. Approximately 30 tons of hazardous waste was live loaded onto a truck to the EnGlobe facility, and the remaining waste was stockpiled on the SB-102 hotspot in Quadrant 3.

Five (5) endpoint soil samples were collected from the WC-HF-Q2 hotspot excavation and results will be passed along when received.

Thank you,

Jamie Burgher  
Project Manager, Geologist III  
Laurel Environmental Geosciences, D.P.C.  
53 West Hills Road, Suite 1  
Huntington Sta., NY 11746  
Office: (631) 673-0612 x282  
Fax: (631) 427-5323  
Cell: (607) 205-2426  
[www.laurelenv.com](http://www.laurelenv.com)



Providing Environmental Consulting and Contracting

Reduce. Reuse. Recycle. Please consider our environment before printing this e-mail.

This message and any attachments may contain confidential or privileged information and are intended only for the use of the intended recipients of this message. If you are not the intended recipient of this message, please notify the sender by return email, and delete this

# DAILY STATUS REPORT

Prepared By: Ricky Frantellizzi (RF)

WEATHER	Snow		Rain		Overcast		Partly Cloudy	<input checked="" type="checkbox"/>	Bright Sun	
TEMP.	< 32		32-50	<input checked="" type="checkbox"/>	50-70		70-85		>85	

Date: 12/12/2022

Project Name: 27-09 40<sup>th</sup> Avenue Site

Consultant: Scott Yanuck – Laurel Environmental  
Safety Officer(s): Michael Avila, NY Preferred

Personnel:  
Laurel: Scott Yanuck, Ricky Frantellizzi  
Construction workers from Blanco Contracting

Work Activities Performed:  
RF on-site at 7:00am. Wind noted as 3mph from the north.  
A total of thirteen (13) trucks were loaded with non-hazardous waste from Quadrant 5 in the 5 to 10' foot interval. Subsurface soils were field screened during excavation and no evidence of contamination was noted.  
Previously stockpiled soils were moved closer to 28<sup>th</sup> street to create more room for future soil loadouts.  
Site work was completed by 12:30pm.

Samples Collected:  
None

Air Monitoring:  
CAMP units set up at the northern site boundary [Upwind] and in the work zone [Downwind].  
The Upwind CAMP background readings were established at 0.011 mg/m<sup>3</sup> for dust and 0.0 ppm for VOCs.  
The Downwind CAMP background readings were established at 0.014 mg/m<sup>3</sup> for dust and 0.01 ppm for VOCs.  
No exceedances of the action levels occurred during the day.

Problems Encountered:  
None

Planned Activities for the Next Day/Week:  
Excavation and soil loadout will continue for the rest of the week.

# Photo Log

Photo 1 – View of the Upwind CAMP setup



Photo 2 – View of the Downwind CAMP setup



Photo 3 – View of soil from Quadrant 5 5'-10' being excavated



Photo 4 – View of the site facing west at end of day



# Site Map



# Daily Trucking Log

Shipment Date	Manifest Number	Transporter	License Plate	On-Site Location	Off-Site Disposal Facility	Material Type	Tonnage (approx.)
12/12/2022	1060619	HALES Trucking	NJ AX-637Y	Grid 5 - 5'-10'	Impact Reuse & Recovery Center	Non-Haz	30
12/12/2022	1060622	HALES Trucking	NJ AU-732X	Grid 5 - 5'-10'	Impact Reuse & Recovery Center	Non-Haz	30
12/12/2022	1060620	HALES Trucking	NJ AU-106P	Grid 5 - 5'-10'	Impact Reuse & Recovery Center	Non-Haz	30
12/12/2022	1060621	HALES Trucking	NJ AW-1210T	Grid 5 - 5'-10'	Impact Reuse & Recovery Center	Non-Haz	30
12/12/2022	1060623	HALES Trucking	NJ AU-491C	Grid 6 - 5'-10'	Impact Reuse & Recovery Center	Non-Haz	30
12/12/2022	1060626	HALES Trucking	NJ AW-957N	Grid 6 - 5'-10'	Impact Reuse & Recovery Center	Non-Haz	30
12/12/2022	1060625	HALES Trucking	NJ AW-535B	Grid 6 - 5'-10'	Impact Reuse & Recovery Center	Non-Haz	30
12/12/2022	1060624	HALES Trucking	NJ AU-732X	Grid 6 - 5'-10'	Impact Reuse & Recovery Center	Non-Haz	30
12/12/2022	1060627	HALES Trucking	NJ AX-637Y	Grid 5 - 5'-10'	Impact Reuse & Recovery Center	Non-Haz	30
12/12/2022	1060634	HALES Trucking	NJ AU-491C	Grid 5 - 5'-10'	Impact Reuse & Recovery Center	Non-Haz	30
12/12/2022	1060628	HALES Trucking	NJ AU-106P	Grid 5 - 5'-10'	Impact Reuse & Recovery Center	Non-Haz	30
12/12/2022	1060629	HALES Trucking	NJ AW-957N	Grid 5 - 5'-10'	Impact Reuse & Recovery Center	Non-Haz	30
12/12/2022	1060633	HALES Trucking	NJ AW-535B	Grid 5 - 5'-10'	Impact Reuse & Recovery Center	Non-Haz	30

# DAILY STATUS REPORT

Prepared By: Joshua Yanuck (JY)

WEATHER	Snow		Rain		Overcast		Partly Cloudy		Bright Sun	X
TEMP.	< 32	X	32-50	X	50-70		70-85		>85	

Date: 12/13/2022

Project Name: 27-09 40<sup>th</sup> Avenue Site

Consultant: Scott Yanuck – Laurel Environmental  
Safety Officer(s): Michael Avila, NY Preferred

Personnel:  
Laurel: Joshua Yanuck, Scott Yanuck  
Construction workers from Blanco Contracting

Work Activities Performed:  
JY on-site at 7:00am. Wind noted as 3mph from the north.

One (1) truck was loaded with hazardous waste from the WC-HF-Q2 hotspot in Quadrant 2. An additional approximately 200 cubic yards or 300 tons of hazardous waste from the WC-HF-Q2 area was excavated and stockpiled in the hazardous waste area of Quadrant 3.

Shallow soils (i.e., 0 to 10-feet) on the western half of Quadrant 2, outside of the WC-HF-Q2 hotspot area, were excavated and stockpiled on the northeastern half of Quadrant 2 to allow for deeper soils to be excavated.

A total of twenty-one (21) trucks were loaded with soil that was excavated from Quadrant 2 in the 10 to 15' foot interval. Additional information is provided in the trucking log below.

Excavation work was conducted in Quadrant 2 of the site in the 0 to 10' foot interval. Approximately 55 yards of soil was excavated and temporarily stockpiled for future off-site disposal. Subsurface soils were field screened during excavation and no evidence of contamination was noted.

Site work was completed by 2:30

Samples Collected:  
HFQ2EP-N, HFQ2EP-S, HFQ2EP-E, HFQ2EP-W and HFQ2EP-bottom 10'

Air Monitoring:  
CAMP units set up at the northwestern site boundary [Upwind] and in the work zone [Downwind].  
The Upwind CAMP background readings were established at 0.025 mg/m<sup>3</sup> for dust and 0.0 ppm for VOCs.  
The Downwind CAMP background readings were established at 0.015 mg/m<sup>3</sup> for dust and 0.0 ppm for VOCs.  
No exceedances of the action levels occurred during the day.

Problems Encountered:  
None

Planned Activities for the Next Day/Week:  
Excavation and shoring will continue. Three (3) trucks with hazardous waste from WC-PCE-Q2 are planned for tomorrow, December 14.

# Photo Log

Photo 1 – View of work zone CAMP unit



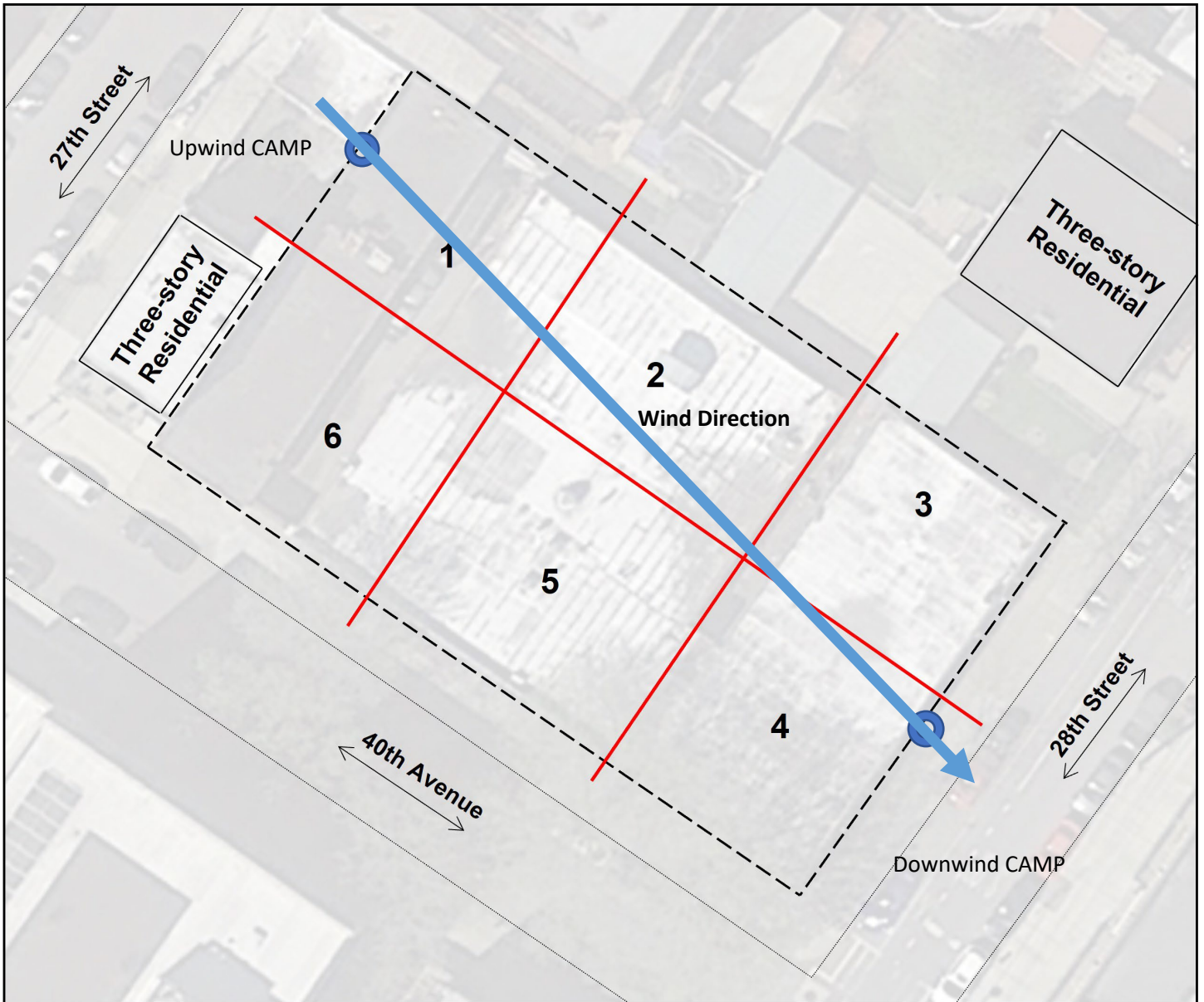
Photo 2 – View of the site facing west at end of day



Photo 3 – View of a truck being loaded with soil

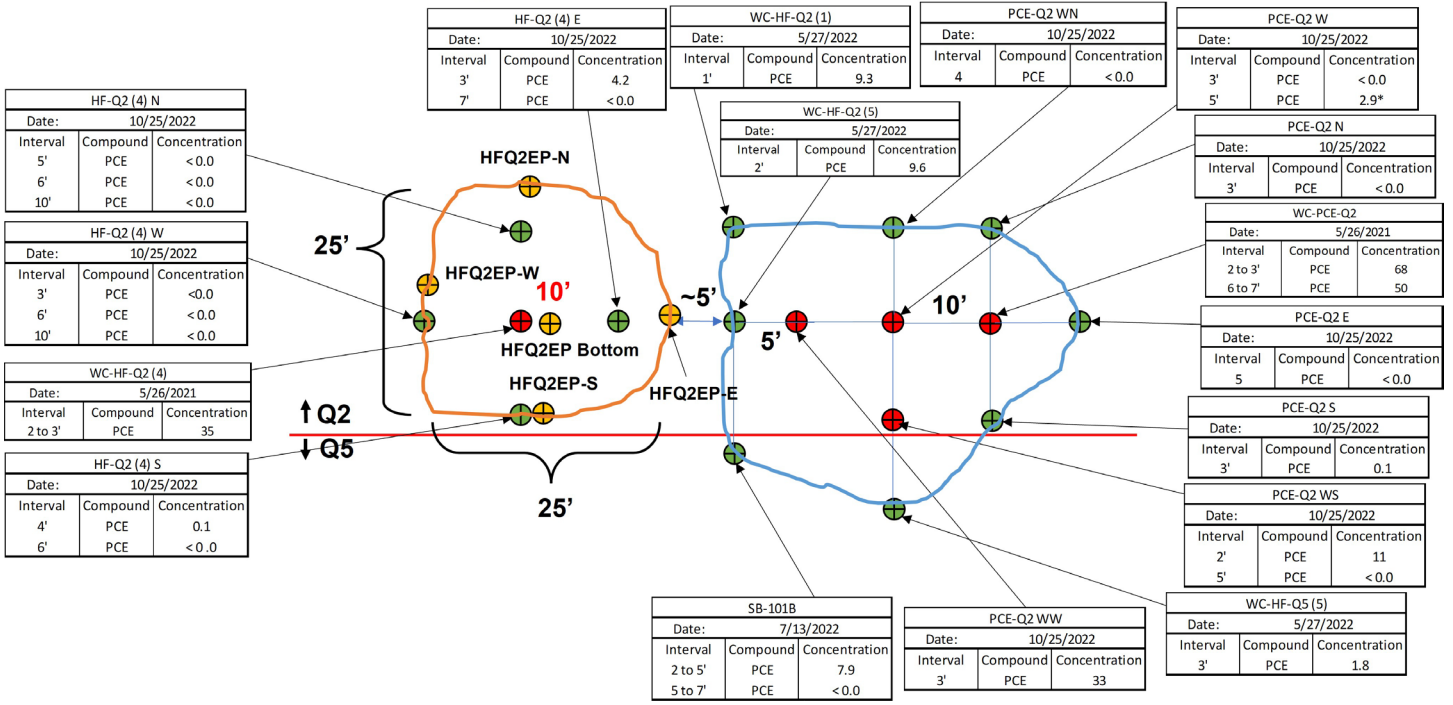


# Site Map



# Hotspot Excavation (Quadrant 2)

Sketch orientated "site north"  
 HF-Q2 (Q2) and PCE-Q2 (Q2/Q5) hazardous waste area  
 Excavated to 10' (HF-Q2) and anticipated 8' (PCE-Q2)  
 ~230 yards or ~350 tons excavated to date



# Daily Trucking Log

Shipment Date	Manifest Number	Transporter	License Plate	On-Site Source Location	Off-Site Disposal Facility	Material Type	Tonnage
12/13/2022	006453283	Goulet Trucking	1AB62T	Grid 2 10- 15'	Englobe Environment	Haz.	29
12/13/2022	1088411	VE Transport LLC	AY774E	Grid 2 10- 15'	KSR Corp Development	Non-Haz.	25
12/13/2022	1088413	VE Transport LLC	AY259E	Grid 2 10- 15'	KSR Corp Development	Non-Haz.	25
12/13/2022	1088415	Hales Trucking Corp	AU732X	Grid 2 10- 15'	KSR Corp Development	Non-Haz.	25
12/13/2022	1088415	VE Transport LLC	AY260E	Grid 2 10- 15'	KSR Corp Development	Non-Haz.	25
12/13/2022	1088419	Hales Trucking Corp	AW957N	Grid 2 10- 15'	KSR Corp Development	Non-Haz.	25
12/13/2022	1088418	Hales Trucking Corp	AX 637Y	Grid 2 10- 15'	KSR Corp Development	Non-Haz.	25
12/13/2022	1088422	VE Transport LLC	AX 709B	Grid 2 10- 15'	KSR Corp Development	Non-Haz.	25
12/13/2022	1088421	VE Transport LLC	AW259D	Grid 2 10- 15'	KSR Corp Development	Non-Haz.	25
12/13/2022	1088425	VE Transport LLC	AW641V	Grid 2 10- 15'	KSR Corp Development	Non-Haz.	25
12/13/2022	1088424	VE Transport LLC	AW358B	Grid 2 10- 15'	KSR Corp Development	Non-Haz.	25
12/13/2022	1060628	VE Transport LLC	AY260E	Grid 2 10- 15'	Impact Reuse and Recovery Center	Non-Haz.	25
12/13/2022	1060629	VE Transport LLC	AY774E	Grid 2 10- 15'	Impact Reuse and Recovery Center	Non-Haz.	25
12/13/2022	1060630	VE Transport LLC	AY259E	Grid 2 10- 15'	Impact Reuse and Recovery Center	Non-Haz.	25
12/13/2022	1060631	Hales Trucking Corp	AX637Y	Grid 2 10- 15'	Impact Reuse and Recovery Center	Non-Haz.	25
12/13/2022	1060638	Hales Trucking Corp	AU732X	Grid 2 10- 15'	Impact Reuse and Recovery Center	Non-Haz.	25
12/13/2022	1060637	Hales Trucking Corp	AW957N	Grid 2 10- 15'	Impact Reuse and Recovery Center	Non-Haz.	25
12/13/2022	1060641	VE Transport LLC	AW258D	Grid 2 10- 15'	Impact Reuse and Recovery Center	Non-Haz.	25
12/13/2022	1060636	VE Transport LLC	AW358B	Grid 2 10- 15'	Impact Reuse and Recovery Center	Non-Haz.	25
12/13/2022	1060642	VE Transport LLC	AW641V	Grid 2 10- 15'	Impact Reuse and Recovery Center	Non-Haz.	25
12/13/2022	1060639	VE Transport LLC	AX 709B	Grid 2 10- 15'	Impact Reuse and Recovery Center	Non-Haz.	25
12/13/2022	1060647	VE Transport LLC	AY774E	Grid 2 10- 15'	Impact Reuse and Recovery Center	Non-Haz.	25

**From:** [Jamie Burgher](#)  
**To:** [Curley, Ruth E \(DEC\)](#)  
**Cc:** [O'Neil, Eamonn M \(HEALTH\)](#); [syanuck@laurelenv.com](mailto:syanuck@laurelenv.com); [tfiretog@eniinternet.com](mailto:tfiretog@eniinternet.com); "Jim Cinelli"; [Craig Herr](#)  
**Subject:** 27-09 40th Avenue Site Update (C241241) - Daily Reports for 20221214 and 20221215  
**Date:** Friday, December 16, 2022 12:13:57 PM  
**Attachments:** [27-09 40th Avenue Site Daily Report - 20221214 - JY.pdf](#)  
[27-09 40th Avenue Site Daily Report - 20221215 - JY.pdf](#)

**ATTENTION: This email came from an external source. Do not open attachments or click on links from unknown senders or unexpected emails.**

Ruth,

See attached for the daily reports covering work conducted on Wednesday, December 14, and Thursday, December 15.

On Wednesday, three (3) trucks were live loaded with hazardous waste from the WC-PCE-Q2 hotspot destined for EnGlobe facility, and an additional two (2) trucks were similarly loaded on Thursday. No endpoints were collected from the WC-PCE-Q2 hotspot to date.

Work at the site is suspended today due to inclement weather, but work will resume on Saturday (no trucking planned until Next week).

Thank you,

Jamie Burgher  
Project Manager, Geologist III  
Laurel Environmental Geosciences, D.P.C.  
53 West Hills Road, Suite 1  
Huntington Sta., NY 11746  
Office: (631) 673-0612 x282  
Fax: (631) 427-5323  
Cell: (607) 205-2426  
[www.laurelenv.com](http://www.laurelenv.com)



Providing Environmental Consulting and Contracting

Reduce. Reuse. Recycle. Please consider our environment before printing this e-mail.

This message and any attachments may contain confidential or privileged information and are intended only for the use of the intended recipients of this message. If you are not the intended recipient of this message, please notify the sender by return email, and delete this and all copies of this message and any attachments from your system. Any unauthorized disclosure, use, distribution, or reproduction of this message or any attachments is prohibited.

# DAILY STATUS REPORT

Prepared By: Joshua Yanuck (JY)

WEATHER	Snow		Rain		Overcast		Partly Cloudy		Bright Sun	X
TEMP.	< 32	X	32-50	X	50-70		70-85		>85	

Date: 12/14/2022

Project Name: 27-09 40<sup>th</sup> Avenue Site

Consultant: Scott Yanuck – Laurel Environmental  
Safety Officer(s): Michael Avila, NY Preferred

Personnel:  
Laurel: Joshua Yanuck  
Construction workers from Blanco Contracting

Work Activities Performed:  
JY on-site at 7:00am. Wind noted as 9mph from the south.  
Three (3) trucks were loaded with hazardous waste from the WC-PCE-Q2 hotspot on the eastern half of Quadrant 2.  
Eleven (11) trucks were loaded with soil that was excavated from western half of Quadrant 2 in the 10 to 15' foot interval.  
Additional information is provided in the trucking log below.  
Site work was completed by 3:00

Samples Collected:  
GS1, GS2 and 5PS1 waste characterization samples from previously excavated hazardous waste

Air Monitoring:  
CAMP units set up at the southern site boundary [Upwind] and in the work zone [Downwind].  
The Upwind CAMP background readings were established at 0.043 mg/m<sup>3</sup> for dust and 0.0 ppm for VOCs.  
The Downwind CAMP background readings were established at 0.018 mg/m<sup>3</sup> for dust and 0.0 ppm for VOCs.  
No exceedances of the action levels occurred during the day.

Problems Encountered:  
None

Planned Activities for the Next Day/Week:  
Excavation and trucking will continue. Additional trucks to EnGlobe are expected tomorrow.

# Photo Log

Photo 1 – View of work zone CAMP unit



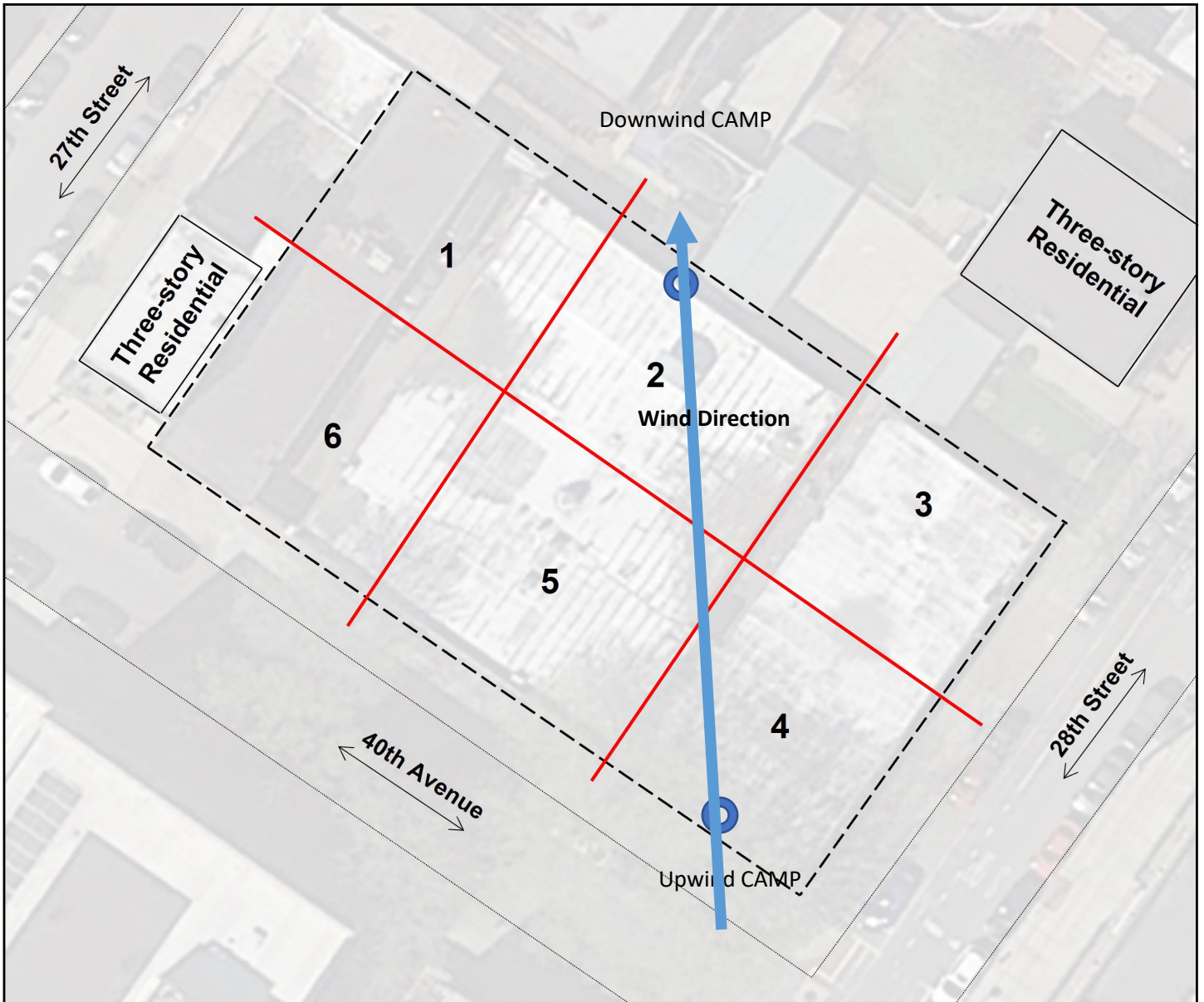
Photo 2 – View of the job site from the southeasterly entrance



Photo 3 – View of a truck being loaded with soil



# Site Map



# Daily Trucking Log

Truck	Shipment Date	Manifest Number	Transporter	License Plate	On-Site Source Location	Off-Site Disposal Facility	Material Type	Tonnage (approx.)
1	12/14/2022	1060649	VE Transport LLC	AY774E	Grid 2 15-20'	Impact Reuse and Recovery Center	Non-Haz.	25
2	12/13/2022	1060650	VE Transport LLC	AY259E	Grid 2 15-20'	Impact Reuse and Recovery Center	Non-Haz.	25
3	12/13/2022	1060651	Hales Trucking Corp	AX637Y	Grid 2 15-20'	Impact Reuse and Recovery Center	Non-Haz.	25
4	12/13/2022	6453204	Goulet	84354	Grid 2 0-5' (WC-PCE-Q2)	Englobe Environment	Haz.	29
5	12/13/2022	1060653	Hales Trucking Corp	AW957W	Grid 2 15-20'	Impact Reuse and Recovery Center	Non-Haz.	25
6	12/13/2022	1060654	VE Transport LLC	AX709B	Grid 2 15-20'	Impact Reuse and Recovery Center	Non-Haz.	25
7	12/13/2022	1060655	VE Transport LLC	AW259B	Grid 2 15-20'	Impact Reuse and Recovery Center	Non-Haz.	25
8	12/13/2022	1060656	Hales Trucking Corp	AU106P	Grid 2 15-20'	Impact Reuse and Recovery Center	Non-Haz.	25
9	12/13/2022	1060657	VE Transport LLC	AW358B	Grid 2 15-20'	Impact Reuse and Recovery Center	Non-Haz.	25
10	12/13/2022	1060659	VE Transport LLC	AW641U	Grid 2 15-20'	Impact Reuse and Recovery Center	Non-Haz.	25
11	12/13/2022	1060658	Sajona Trucking	AX227Y	Grid 2 15-20'	Impact Reuse and Recovery Center	Non-Haz.	25
12	12/13/2022	6423585	Goulet	1AA58W	Grid 2 0-5' (WC-PCE-Q2)	Englobe Environment	Haz.	29
13	12/13/2022	6453286	Goulet	2572611	Grid 2 0-5' (WC-PCE-Q2)	Englobe Environment	Haz.	29
14	12/13/2022	1060670	Hales Trucking Corp	AU106P	Grid 2 15-20'	Impact Reuse and Recovery Center	Non-Haz.	25

# DAILY STATUS REPORT

Prepared By: Joshua Yanuck (JY)

WEATHER	Snow		Rain	<b>X</b>	Overcast		Partly Cloudy		Bright Sun	<b>X</b>
TEMP.	< 32		32-50	<b>X</b>	50-70		70-85		>85	

Date: 12/15/2022

Project Name: 27-09 40<sup>th</sup> Avenue Site

Consultant: Scott Yanuck – Laurel Environmental  
Safety Officer(s): Michael Avila, NY Preferred

Personnel:  
Laurel: Joshua Yanuck, Scott Yanuck  
Construction workers from Blanco Contracting

Work Activities Performed:  
JY on-site at 7:00am. Wind noted as 7mph from the northwest.  
Two (2) trucks were live loaded with hazardous waste excavated from the WC-PCE-Q2 hotspot on the eastern half of Quadrant 2.  
Additional information is provided in the trucking log below.  
Site work was completed by 1:45

Samples Collected:  
N/A

Air Monitoring:  
CAMP units set up at the northwestern site boundary [Upwind] and in the work zone [Downwind].  
The Upwind CAMP background readings were established at 0.010 mg/m<sup>3</sup> for dust and 0.0 ppm for VOCs.  
The Downwind CAMP background readings were established at 0.013 mg/m<sup>3</sup> for dust and 0.0 ppm for VOCs.  
No exceedances of the action levels occurred during the day.

Problems Encountered:  
None

Planned Activities for the Next Day/Week:  
Site work is suspended on Friday due to weather. Work expected to resume on Saturday.

# Photo Log

Photo 1 – View of work zone CAMP unit



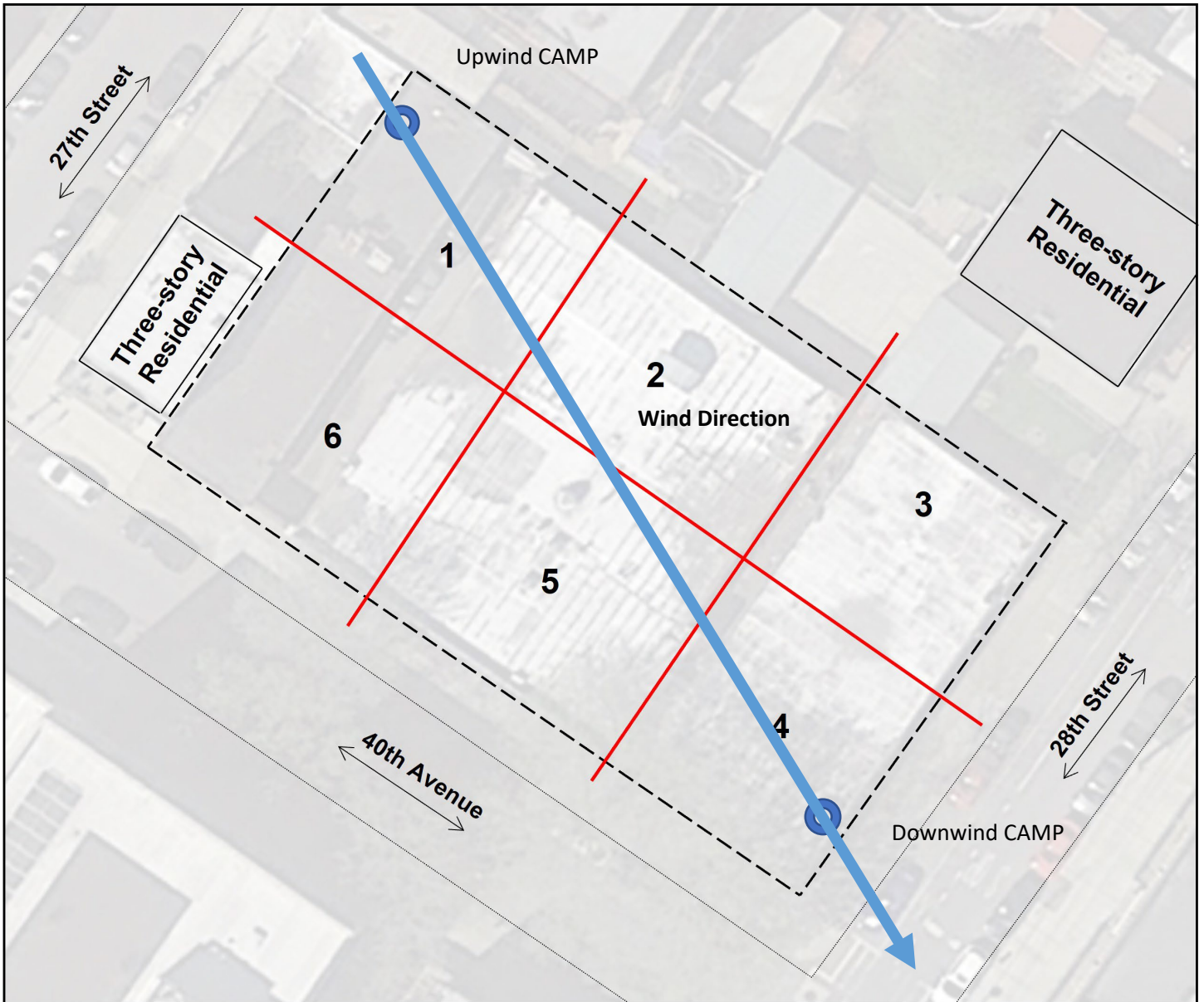
Photo 2 – View of the job site from the southeasterly entrance



Photo 3 – View of a truck being loaded with soil



# Site Map



# Daily Trucking Log

Truck	Shipment Date	Manifest Number	Transporter	License Plate	On-Site Source Location	Off-Site Disposal Facility	Material Type	Tonnage (approx.)
1	12/15/2022	006453287	Goulet Trucking	1AB62T	Grid 2 0-5' (WC-PCE-Q2)	Englobe Environmental	Haz.	29
2	12/15/2022	006453295	Goulet Trucking	AS461O	Grid 2 0-5' (WC-PCE-Q2)	Englobe Environmental	Haz.	29