


**NYC DEPARTMENT OF FINANCE
OFFICE OF THE CITY REGISTER**

This page is part of the instrument. The City Register will rely on the information provided by you on this page for purposes of indexing this instrument. The information on this page will control for indexing purposes in the event of any conflict with the rest of the document.



2023101300299001002EF9D8

RECORDING AND ENDORSEMENT COVER PAGE

PAGE 1 OF 11

Document ID: 2023101300299001

Document Date: 09-28-2023

Preparation Date: 10-13-2023

Document Type: EASEMENT

Document Page Count: 9

PRESENTER:

TRUE NORTH LAND SERVICES LLC
COURTESY RECORDING
1125 OCEAN AVENUE
LAKEWOOD, NJ 08701
732-905-9400
BAILAB@MADISONTITLE.COM

RETURN TO:

DEREK MARCUS
TF CORNERSTONE INC.
387 PARK AVENUE SOUTH
NEW YORK, NY 10016
TNANY-192261

PROPERTY DATA

Borough	Block	Lot	Unit	Address
QUEENS	11	1	Entire Lot	2-21 MALT DRIVE
Property Type: APARTMENT BUILDING				

CROSS REFERENCE DATA

CRFN _____ or DocumentID _____ or _____ Year _____ Reel _____ Page _____ or File Number _____

PARTIES

GRANTOR/SELLER:

BUD NORTH LLC
C/O: TF CORNERSTONE, 387 PARK AVE S FL 7
NEW YORK, NY 10016-8810

GRANTEE/BUYER:

NYSDEC
625 BROADWAY
ALBANY, NY 12233

☒ Additional Parties Listed on Continuation Page

FEES AND TAXES

Mortgage :

Mortgage Amount: \$ 0.00

Taxable Mortgage Amount: \$ 0.00

Exemption:

TAXES: County (Basic): \$ 0.00

City (Additional): \$ 0.00

Spec (Additional): \$ 0.00

TASF: \$ 0.00

MTA: \$ 0.00

NYCTA: \$ 0.00

Additional MRT: \$ 0.00

TOTAL: \$ 0.00

Recording Fee: \$ 82.00

Affidavit Fee: \$ 0.00

Filing Fee:

\$ 100.00

NYC Real Property Transfer Tax:

\$ 0.00

NYS Real Estate Transfer Tax:

\$ 0.00

**RECORDED OR FILED IN THE OFFICE
OF THE CITY REGISTER OF THE**

CITY OF NEW YORK

Recorded/Filed 10-16-2023 14:47

City Register File No.(CRFN):


2023000265980



Collette M. Chiu-Jacques

City Register Official Signature

NYC DEPARTMENT OF FINANCE
OFFICE OF THE CITY REGISTER



2023101300299001002CFB58

RECORDING AND ENDORSEMENT COVER PAGE (CONTINUATION)

PAGE 2 OF 11

Document ID: 2023101300299001

Document Date: 09-28-2023

Preparation Date: 10-13-2023

Document Type: EASEMENT

PARTIES

GRANTOR/SELLER:

55-01 F LLC
C/O: TF CORNERSTONE, 387 PARK AVE S FL 7
NEW YORK, NY 10016-8810

ENVIRONMENTAL EASEMENT GRANTED PURSUANT TO ARTICLE 71, TITLE 36
OF THE NEW YORK STATE ENVIRONMENTAL CONSERVATION LAW

THIS INDENTURE made this ^{28th} ~~14~~ day of SEPT, 2023 between Owner, Bud North LLC f/k/a 55-01 F LLC, having an office at 387 Park Avenue South, 7th Floor, New York, NY 10016 (the "Grantor"), and The People of the State of New York (the "Grantee."), acting through their Commissioner of the Department of Environmental Conservation (the "Commissioner", or "NYSDEC" or "Department" as the context requires) with its headquarters located at 625 Broadway, Albany, New York 12233,

WHEREAS, the Legislature of the State of New York has declared that it is in the public interest to encourage the remediation of abandoned and likely contaminated properties ("sites") that threaten the health and vitality of the communities they burden while at the same time ensuring the protection of public health and the environment; and

WHEREAS, the Legislature of the State of New York has declared that it is in the public interest to establish within the Department a statutory environmental remediation program that includes the use of Environmental Easements as an enforceable means of ensuring the performance of operation, maintenance, and/or monitoring requirements and the restriction of future uses of the land, when an environmental remediation project leaves residual contamination at levels that have been determined to be safe for a specific use, but not all uses, or which includes engineered structures that must be maintained or protected against damage to perform properly and be effective, or which requires groundwater use or soil management restrictions; and

WHEREAS, the Legislature of the State of New York has declared that Environmental Easement shall mean an interest in real property, created under and subject to the provisions of Article 71, Title 36 of the New York State Environmental Conservation Law ("ECL") which contains a use restriction and/or a prohibition on the use of land in a manner inconsistent with engineering controls which are intended to ensure the long term effectiveness of a site remedial program or eliminate potential exposure pathways to hazardous waste or petroleum; and

WHEREAS, Grantor, is the owner of real property located at the address of 2-21 Malt Drive, in the City of New York, County of Queens and State of New York, known and designated on the tax map of the New York City Department of Finance as tax map parcel number: Block 11 Lot 1, being the same as that property conveyed to Grantor by deed dated December 26, 2019, and recorded in the City Register of the City of New York as CRFN # 2019000423279 and by Confirmatory Deed dated January 11, 2023, and recorded in the City Register of the City of New York as CRFN # 2023000016560. The property subject to this Environmental Easement (the "Controlled Property") comprises approximately 3.0054 +/- acres, and is hereinafter more fully described in the Land Title Survey dated June 6, 2019, and revised on October 22, 2022 and May 12, 2023, prepared by Robert Fehringer, Fehringer Surveying, P.C., which will be attached to the Site Management Plan. The Controlled Property description is set forth in and attached hereto as Schedule A; and

WHEREAS, the Department accepts this Environmental Easement in order to ensure the

protection of public health and the environment and to achieve the requirements for remediation established for the Controlled Property until such time as this Environmental Easement is extinguished pursuant to ECL Article 71, Title 36; and

NOW THEREFORE, in consideration of the mutual covenants contained herein and the terms and conditions of Brownfield Cleanup Agreement Index Number: C241248-12-2020, as amended by Amendment #1 dated February 9, 2022, Grantor conveys to Grantee a permanent Environmental Easement pursuant to ECL Article 71, Title 36 in, on, over, under, and upon the Controlled Property as more fully described herein ("Environmental Easement").

1. Purposes. Grantor and Grantee acknowledge that the Purposes of this Environmental Easement are: to convey to Grantee real property rights and interests that will run with the land in perpetuity in order to provide an effective and enforceable means of encouraging the reuse and redevelopment of this Controlled Property at a level that has been determined to be safe for a specific use while ensuring the performance of operation, maintenance, and/or monitoring requirements; and to ensure the restriction of future uses of the land that are inconsistent with the above-stated purpose.

2. Institutional and Engineering Controls. The controls and requirements listed in the Department approved Site Management Plan ("SMP") including any and all Department approved amendments to the SMP are incorporated into and made part of this Environmental Easement. These controls and requirements apply to the use of the Controlled Property, run with the land, are binding on the Grantor and the Grantor's successors and assigns, and are enforceable in law or equity against any owner of the Controlled Property, any lessees and any person using the Controlled Property.

A. (1) The Controlled Property may be used for:

**Restricted Residential as described in 6 NYCRR Part 375-1.8(g)(2)(ii),
Commercial as described in 6 NYCRR Part 375-1.8(g)(2)(iii) and Industrial
as described in 6 NYCRR Part 375-1.8(g)(2)(iv)**

(2) All Engineering Controls must be operated and maintained as specified in the Site Management Plan (SMP);

(3) All Engineering Controls must be inspected at a frequency and in a manner defined in the SMP;

(4) The use of groundwater underlying the property is prohibited without necessary water quality treatment as determined by the NYSDOH or the New York City Department of Health and Mental Hygiene to render it safe for use as drinking water or for industrial purposes, and the user must first notify and obtain written approval to do so from the Department;

(5) Groundwater and other environmental or public health monitoring must be performed as defined in the SMP;

(6) Data and information pertinent to Site Management of the Controlled Property must be reported at the frequency and in a manner defined in the SMP;

(7) All future activities on the property that will disturb remaining contaminated material must be conducted in accordance with the SMP;

(8) Monitoring to assess the performance and effectiveness of the remedy must be performed as defined in the SMP;

(9) Operation, maintenance, monitoring, inspection, and reporting of any mechanical or physical components of the remedy shall be performed as defined in the SMP;

(10) Access to the site must be provided to agents, employees or other representatives of the State of New York with reasonable prior notice to the property owner to assure compliance with the restrictions identified by this Environmental Easement.

B. The Controlled Property shall not be used for Residential purposes as defined in 6NYCRR 375-1.8(g)(2)(i), and the above-stated engineering controls may not be discontinued without an amendment or extinguishment of this Environmental Easement.

C. The SMP describes obligations that the Grantor assumes on behalf of Grantor, its successors and assigns. The Grantor's assumption of the obligations contained in the SMP which may include sampling, monitoring, and/or operating a treatment system, and providing certified reports to the NYSDEC, is and remains a fundamental element of the Department's determination that the Controlled Property is safe for a specific use, but not all uses. The SMP may be modified in accordance with the Department's statutory and regulatory authority. The Grantor and all successors and assigns, assume the burden of complying with the SMP and obtaining an up-to-date version of the SMP from:

Site Control Section
Division of Environmental Remediation
NYSDEC
625 Broadway
Albany, New York 12233
Phone: (518) 402-9553

D. Grantor must provide all persons who acquire any interest in the Controlled Property a true and complete copy of the SMP that the Department approves for the Controlled Property and all Department-approved amendments to that SMP.

E. Grantor covenants and agrees that until such time as the Environmental Easement is extinguished in accordance with the requirements of ECL Article 71, Title 36 of the ECL, the property deed and all subsequent instruments of conveyance relating to the Controlled Property shall state in at least fifteen-point bold-faced type:

This property is subject to an Environmental Easement held

by the New York State Department of Environmental Conservation pursuant to Title 36 of Article 71 of the Environmental Conservation Law.

F. Grantor covenants and agrees that this Environmental Easement shall be incorporated in full or by reference in any leases, licenses, or other instruments granting a right to use the Controlled Property.

G. Grantor covenants and agrees that it shall, at such time as NYSDEC may require, submit to NYSDEC a written statement by an expert the NYSDEC may find acceptable certifying under penalty of perjury, in such form and manner as the Department may require, that:

(1) the inspection of the site to confirm the effectiveness of the institutional and engineering controls required by the remedial program was performed under the direction of the individual set forth at 6 NYCRR Part 375-1.8(h)(3).

(2) the institutional controls and/or engineering controls employed at such site:

(i) are in-place;

(ii) are unchanged from the previous certification, or that any identified changes to the controls employed were approved by the NYSDEC and that all controls are in the Department-approved format; and

(iii) that nothing has occurred that would impair the ability of such control to protect the public health and environment;

(3) the owner will continue to allow access to such real property to evaluate the continued maintenance of such controls;

(4) nothing has occurred that would constitute a violation or failure to comply with any site management plan for such controls;

(5) the report and all attachments were prepared under the direction of, and reviewed by, the party making the certification;

(6) to the best of his/her knowledge and belief, the work and conclusions described in this certification are in accordance with the requirements of the site remedial program, and generally accepted engineering practices; and

(7) the information presented is accurate and complete.

3. Right to Enter and Inspect. Grantee, its agents, employees, or other representatives of the State may enter and inspect the Controlled Property in a reasonable manner and at reasonable times to assure compliance with the above-stated restrictions.

4. Reserved Grantor's Rights. Grantor reserves for itself, its assigns, representatives, and successors in interest with respect to the Property, all rights as fee owner of the Property, including:

A. Use of the Controlled Property for all purposes not inconsistent with, or limited by the terms of this Environmental Easement;

B. The right to give, sell, assign, or otherwise transfer part or all of the underlying fee interest to the Controlled Property, subject and subordinate to this Environmental Easement;

5. Enforcement

A. This Environmental Easement is enforceable in law or equity in perpetuity by Grantor, Grantee, or any affected local government, as defined in ECL Section 71-3603, against the owner of the Property, any lessees, and any person using the land. Enforcement shall not be defeated because of any subsequent adverse possession, laches, estoppel, or waiver. It is not a defense in any action to enforce this Environmental Easement that: it is not appurtenant to an interest in real property; it is not of a character that has been recognized traditionally at common law; it imposes a negative burden; it imposes affirmative obligations upon the owner of any interest in the burdened property; the benefit does not touch or concern real property; there is no privity of estate or of contract; or it imposes an unreasonable restraint on alienation.

B. If any person violates this Environmental Easement, the Grantee may revoke the Certificate of Completion with respect to the Controlled Property.

C. Grantee shall notify Grantor of a breach or suspected breach of any of the terms of this Environmental Easement. Such notice shall set forth how Grantor can cure such breach or suspected breach and give Grantor a reasonable amount of time from the date of receipt of notice in which to cure. At the expiration of such period of time to cure, or any extensions granted by Grantee, the Grantee shall notify Grantor of any failure to adequately cure the breach or suspected breach, and Grantee may take any other appropriate action reasonably necessary to remedy any breach of this Environmental Easement, including the commencement of any proceedings in accordance with applicable law.

D. The failure of Grantee to enforce any of the terms contained herein shall not be deemed a waiver of any such term nor bar any enforcement rights.

6. Notice. Whenever notice to the Grantee (other than the annual certification) or approval from the Grantee is required, the Party providing such notice or seeking such approval shall identify the Controlled Property by referencing the following information:

County, NYSDEC Site Number, NYSDEC Brownfield Cleanup Agreement, State Assistance Contract or Order Number, and the County tax map number or the Liber and Page or computerized system identification number.

Parties shall address correspondence to:

Site Number: C241248
Office of General Counsel
NYSDEC
625 Broadway
Albany New York 12233-5500

With a copy to:

Site Control Section
Division of Environmental Remediation
NYSDEC
625 Broadway
Albany, NY 12233

All notices and correspondence shall be delivered by hand, by registered mail or by Certified mail and return receipt requested. The Parties may provide for other means of receiving and communicating notices and responses to requests for approval.


7. Recordation. Grantor shall record this instrument, within thirty (30) days of execution of this instrument by the Commissioner or her/his authorized representative in the office of the recording officer for the county or counties where the Property is situated in the manner prescribed by Article 9 of the Real Property Law.
8. Amendment. Any amendment to this Environmental Easement may only be executed by the Commissioner of the New York State Department of Environmental Conservation or the Commissioner's Designee, and filed with the office of the recording officer for the county or counties where the Property is situated in the manner prescribed by Article 9 of the Real Property Law.
9. Extinguishment. This Environmental Easement may be extinguished only by a release by the Commissioner of the New York State Department of Environmental Conservation, or the Commissioner's Designee, and filed with the office of the recording officer for the county or counties where the Property is situated in the manner prescribed by Article 9 of the Real Property Law.
10. Joint Obligation. If there are two or more parties identified as Grantor herein, the obligations imposed by this instrument upon them shall be joint and several.
11. Consistency with the SMP. To the extent there is any conflict or inconsistency between the terms of this Environmental Easement and the SMP, regarding matters specifically addressed by the SMP, the terms of the SMP will control.

Remainder of Page Intentionally Left Blank

County: Queens Site No: C241248 Brownfield Cleanup Agreement Index : C241248-12-
2020, as amended by Amendment #1 dated February 9, 2022

IN WITNESS WHEREOF, Grantor has caused this instrument to be signed in its name.

Bud North LLC:

By: 

Print Name: BRUCE M. WEILL

Title: EVP of CONST Date: 9/14/23

Grantor's Acknowledgment

STATE OF NEW YORK)
) ss:
COUNTY OF New York)

On the 14th day of September, in the year 2023, before me, the undersigned, personally appeared Bruce M. Weill, personally known to me or proved to me on the basis of satisfactory evidence to be the individual(s) whose name is (are) subscribed to the within instrument and acknowledged to me that he/she/they executed the same in his/her/their capacity(ies), and that by his/her/their signature(s) on the instrument, the individual(s), or the person upon behalf of which the individual(s) acted, executed the instrument.

Kate Schaeffer
Notary Public - State of New York

KATE SCHAEFFER
Notary Public, State of New York
No. 01SC6203935
Qualified in New York County
Certificate Filed in New York County
Commission Expires October 11, 2025

County: Queens Site No: C241248 Brownfield Cleanup Agreement Index : C241248-12-
2020, as amended by Amendment #1 dated February 9, 2022

**THIS ENVIRONMENTAL EASEMENT IS HEREBY ACCEPTED BY THE
PEOPLE OF THE STATE OF NEW YORK**, Acting By and Through the Department of
Environmental Conservation as Designee of the Commissioner,

By: Andrew O. Guglielmi
Andrew O. Guglielmi, Director
Division of Environmental Remediation

Grantee's Acknowledgment

STATE OF NEW YORK)
) ss:
COUNTY OF ALBANY)

On the 28th day of September in the year 2023 before me, the undersigned,
personally appeared Andrew O. Guglielmi, personally known to me or proved to me on the basis
of satisfactory evidence to be the individual(s) whose name is (are) subscribed to the within
instrument and acknowledged to me that he/she/ executed the same in his/her/ capacity as Designee
of the Commissioner of the State of New York Department of Environmental Conservation, and
that by his/her/ signature on the instrument, the individual, or the person upon behalf of which the
individual acted, executed the instrument.

Cheryl A. Salem
Notary Public - State of New York

Cheryl A. Salem
Notary Public State of New York
Registration No. 01SA0002177
Qualified in Albany County
My Commission Expires March 3, 2027

SCHEDULE "A" PROPERTY DESCRIPTION

ALL that certain plot, piece or parcel of land, situate, lying and being in the County of Queens, City and State of New York, more particularly bounded and described as follows:

BEGINNING at a point formed by the intersection of the southerly side of 54th Avenue, formerly Flushing Street and the easterly side of 2nd Street, formerly Front Street;

RUNNING THENCE easterly along the southerly side of 54th Avenue, 530.02 feet to a point in the former center line of 5th Street;


THENCE southerly along the former center line of 5th Street, at right angles to 54th Avenue, 247.00 feet to a point;

THENCE westerly at right angles with the last described course, 530.02 feet to the easterly line of 2nd Street, formerly Front Street;

THENCE northerly at right angles with the last described course and along the easterly line of 2nd Street, 247.00 feet to the point or place of BEGINNING.

CONTAINING WITHIN SAID BOUNDS 130,916 SQUARE FEET OR 3.0054 ACRES.

NYC DEPARTMENT OF FINANCE
OFFICE OF THE CITY REGISTER



2023101300299001002S3759

SUPPORTING DOCUMENT COVER PAGE

PAGE 1 OF 1

Document ID: 2023101300299001
Document Type: EASEMENT

Document Date: 09-28-2023

Preparation Date: 10-13-2023

SUPPORTING DOCUMENTS SUBMITTED:

DEP CUSTOMER REGISTRATION FORM FOR WATER AND SEWER BILLING
SMOKE DETECTOR AFFIDAVIT

Page Count

1
1



The City of New York
Department of Environmental Protection
Bureau of Customer Services
59-17 Junction Boulevard
Flushing, NY 11373-5108

Customer Registration Form for Water and Sewer Billing

Property and Owner Information:

- (1) Property receiving service: BOROUGH: QUEENS BLOCK: 11 LOT: 1
- (2) Property Address: 2-21 MALT DRIVE, QUEENS, NY 11101
- (3) Owner's Name: NYSDEC
- Additional Name:

Affirmation:

- ☒ Your water & sewer bills will be sent to the property address shown above.

Customer Billing Information:

Please Note:

- A. Water and sewer charges are the legal responsibility of the owner of a property receiving water and/or sewer service. The owner's responsibility to pay such charges is not affected by any lease, license or other arrangement, or any assignment of responsibility for payment of such charges. Water and sewer charges constitute a lien on the property until paid. In addition to legal action against the owner, a failure to pay such charges when due may result in foreclosure of the lien by the City of New York, the property being placed in a lien sale by the City or Service Termination.
- B. Original bills for water and/or sewer service will be mailed to the owner, at the property address or to an alternate mailing address. DEP will provide a duplicate copy of bills to one other party (such as a managing agent), however, any failure or delay by DEP in providing duplicate copies of bills shall in no way relieve the owner from his/her liability to pay all outstanding water and sewer charges. Contact DEP at (718) 595-7000 during business hours or visit www.nyc.gov/dep to provide us with the other party's information.

Owner's Approval:

The undersigned certifies that he/she/it is the owner of the property receiving service referenced above; that he/she/it has read and understands Paragraphs A & B under the section captioned "Customer Billing Information"; and that the information supplied by the undersigned on this form is true and complete to the best of his/her/its knowledge.

Print Name of Owner:

Signature: Bruce M. Weill 5/24/2023 Date (mm/dd/yyyy)

Name and Title of Person Signing for Owner, if applicable:

BRUCE M. WEILL, EXEC VP

**AFFIDAVIT OF COMPLIANCE
WITH SMOKE DETECTOR REQUIREMENT
FOR ONE- AND TWO-FAMILY DWELLINGS**

State of New York }
County of New York } SS.:

The undersigned, being duly sworn, depose and say under penalty of perjury that they are the grantor and grantee of the real property or of the cooperative shares in a cooperative corporation owning real property located at

2-21 MALT DRIVE

Street Address Unit/Apt.

QUEENS

Borough

New York,

11

Block

1

Lot

(the "Premises");

That the Premises is a one or two family dwelling, or a cooperative apartment or condominium unit in a one- or two-family dwelling, and that installed in the Premises is an approved and operational smoke detecting device in compliance with the provisions of Article 6 of Subchapter 17 of Chapter 1 of Title 27 of the Administrative Code of the City of New York concerning smoke detecting devices;

That they make affidavit in compliance with New York City Administrative Code Section 11-2105 (g). (The signatures of at least one grantor and one grantee are required, and must be notarized).

Braue Weill

Name of Grantor (Type or Print)

[Signature]

Signature of Grantor

Sworn to before me

this 24th day of May 2023

KATE SCHAEFFER
Notary Public, State of New York
No. 01SC6203935
Qualified in New York County
Certificate Filed in New York County
Commission Expires October 11, 2025

Andrew Guglielmi

Name of Grantee (Type or Print)

[Signature]

Signature of Grantee

Sworn to before me

this 28th day of September 2023

Cheryl A. Salem
Notary Public State of New York
Registration No. 01SA0002177
Qualified in Albany County
My Commission Expires March 3, 2027

These statements are made with the knowledge that a willfully false representation is unlawful and is punishable as a crime of perjury under Article 210 of the Penal Law.

NEW YORK CITY REAL PROPERTY TRANSFER TAX RETURNS FILED ON OR AFTER FEBRUARY 6th, 1990, WITH RESPECT TO THE CONVEYANCE OF A ONE- OR TWO-FAMILY DWELLING, OR A COOPERATIVE APARTMENT OR A CONDOMINIUM UNIT IN A ONE- OR TWO-FAMILY DWELLING, WILL NOT BE ACCEPTED FOR FILING UNLESS ACCOMPANIED BY THIS AFFIDAVIT.

2023051900104101