

Rego Park Expansion

Rego Park, Queens, New York

PHASE I ENVIRONMENTAL SITE ASSESSMENT

AKRF Project Number 10329



Prepared for:

Vornado Realty Trust

888 Seventh Avenue

New York, New York 10038

Prepared by:

AKRF, Inc.

116 East 27th Street

New York, NY 10016

April 30, 2003

EXECUTIVE SUMMARY

AKRF, Inc. was retained by the Vornado Realty Trust to perform a Phase I Environmental Site Assessment (ESA) of properties located in Rego Park, New York (Please see Figure 1 for a map of the area). The subject lots are surrounded by commercial and residential areas of Rego Park. The subject properties consisted of a car parking lot and a commercial truck parking lot located at Junction Boulevard and the Horace Harding Expressway.

This assessment was performed in accordance with customary principles and practices in the environmental consulting industry, and in conformance with the scope and limitations of ASTM Standard E1527-00, *Standard Practice for Environmental Site Assessments: Phase I Environmental Site Assessment Practice*. Any exceptions to, or deletions from, this practice are described in Section 6.0 of this report. This assessment has revealed the following conclusions in connection with the subject site:

- X A previous investigation at the subject site indicated elevated concentrations of lead using the Toxicity Characteristic Leaching Procedure (TCLP) lead and total petroleum hydrocarbons (TPH) in the subsurface soil. The contamination was determined to be concentrated in the urban fill layer since the underlying native soils were not significantly impacted. The impacted soil may require special handling during redevelopment of the property, including the sampling and off-site disposal of soil exceeding the hazardous waste criteria.
- X A single story concrete block structure was present in the commercial truck parking lot. The structure was not being used at the time of the site visit. The interior of the structure was littered with trash, junk and miscellaneous construction debris, and the floor was significantly stained with oil. The structure appeared to have been used as a maintenance garage and the former bay doors appeared to have been permanently closed with concrete block. An area along the outside western wall of the structure appeared to be designated as a currently active vehicle maintenance area for the commercial truck parking lot. Small containers of oils, lubricants and other vehicle maintenance solvents were stored along the building wall and underneath the parked trucks. Significant oil staining was observed on the asphalt in this area. The asphalt and concrete floor of the auto shop were cracked in several places. Floor drains and former hydraulic lifts typically associated with auto maintenance facilities may have been present at the concrete block structure. Petroleum products and solvents stored during current and former maintenance activities in these areas have the potential to have migrated into the subsurface.
- X The historic Sanborn fire insurance maps identified the concrete block structure at the commercial truck parking lot property as an auto repair shop in 1995 and a filling station in 1950. Such operations typically store petroleum and solvents in bulk containers. Historic underground storage tanks (USTs) and aboveground storage tanks (ASTs) may have been present on this property, which have the potential to adversely impact the subsurface.
- X Based on the Sanborn fire insurance maps, all subject properties have operated as parking lots since at least 1981. The asphalt paving on the subject parking lots were observed to be cracked and oil-stained in many areas, particularly on the commercial truck parking lot. Incidental oil dripping from parked vehicles on the lot over the years has the potential to have migrated into the subsurface.

- X A previous UST removal project performed on the property south-adjacent to the Central Parking System site identified a limited petroleum leak from a 550-gallon UST. It is not known if the remedial actions recommended in the Underground Storage Tank Removal Report were performed. Based on the close proximity of the identified contamination, there is the potential for petroleum impacted groundwater to migrate to the subject site.
- X According to the Sanborn fire insurance maps, a New York City sewage disposal plant was present in the west-adjacent area from at least 1914 to 1950, on the western portion on Tax Block 2077 where Lost Battalion Park is located. A number of gasoline tanks were also identified in the north and west-adjacent properties on the 1950 Sanborn map. Based on their close proximity, contamination from the gasoline tanks and the sewage plant have the potential to have migrated to the subject site, particularly to the western site areas.

Based on the conclusions of this Phase I assessment, AKRF recommends the completion of a Phase II subsurface investigation to address the following areas of concern:

- X Based on the TPH and lead contamination identified during previous investigations at the parking lot portions of the subject properties, sampling for soil disposal classification to address soil management issues during redevelopment of the site should be completed. Incidental oil dripping from parked vehicles over the years may have impacted shallow soils throughout all subject properties.
- X Potential impacts may be present at the commercial truck parking lot as a result of current and former maintenance activities and the historic filling station at the concrete block structure and outside areas. Underground and aboveground petroleum tanks, floor drains, and historic hydraulic lifts may have been present which could have adversely impacted the subsurface.
- X Potential impacts may have migrated to the subject properties from off-site sources including the former sewage disposal plant operations on Tax Block 2077 (on the western portion of Lost Battalion Park), former gasoline tanks and filling stations (formerly along Horace Harding Expressway) north adjacent to the commercial truck parking lot, and USTs removed from the block south-adjacent to the Central Parking System property.

TABLE OF CONTENTS

| | |
|--|----|
| EXECUTIVE SUMMARY | i |
| 1.0 INTRODUCTION | 1 |
| 2.0 PHYSICAL SITE DESCRIPTION..... | 2 |
| 2.1. General Site Conditions | 2 |
| 2.2. Topography and Hydrogeology | 3 |
| 2.3. Storage Tanks..... | 3 |
| 2.3.1. Underground Storage Tanks (USTs) | 3 |
| 2.3.2. Aboveground Storage Tanks (ASTs)..... | 3 |
| 2.4. Polychlorinated Biphenyls (PCBs) | 4 |
| 2.5. Asbestos-Containing Materials (ACMs) | 4 |
| 2.6. Lead-Based Paint | 4 |
| 2.7. Utilities..... | 4 |
| 2.8. Waste Management and Chemical Handling..... | 4 |
| 2.9. Radon | 5 |
| 3.0 ADJACENT LAND USE | 5 |
| 4.0 SITE HISTORY AND RECORDS REVIEW | 5 |
| 4.1. Prior Ownership and Usage | 5 |
| 4.1.1. Historical Land-Use Maps | 5 |
| 4.1.2. Historical Aerial Photographs..... | 6 |
| 4.2. Regulatory Review..... | 7 |
| 4.2.1. Federal..... | 7 |
| 4.2.2. State..... | 8 |
| 4.3. Previous Investigations | 12 |
| 5.0 CONCLUSIONS AND RECOMMENDATIONS | 14 |
| 6.0 QUALIFICATIONS | 16 |
| 7.0 REFERENCES | 17 |

FIGURES

Figure 1 Project Site Location

Figure 2 Project Site Plan

APPENDICES

Appendix A Photographic Documentation

Appendix B Historical Sanborn Maps

Appendix C Regulatory Records Review

1.0 INTRODUCTION

AKRF, Inc. (AKRF) was retained by Vornado Realty Trust to perform a Phase I Environmental Site Assessment (ESA) of a site located in Rego Park, Queens, New York (please see Figure 1 for a map of the area). The subject site is located in a commercial and residential area.

The scope of services for this assessment included the following:

- X Visual observations of the project site and surrounding property were made to identify potential sources or indications of chemical contamination. The potential sources of contamination included, but were not limited to, underground storage tanks (USTs), aboveground storage tanks (ASTs), objects that could potentially contain polychlorinated biphenyls (PCBs), and areas where hazardous materials were used, stored, treated, generated and/or disposed. Indications of chemical contamination include stained surfaces and chemical odors.
- X In addition, readily observable portions of the properties immediately adjacent to the site were viewed from public rights-of-way to identify or determine the likelihood of any of the aforementioned potential sources of contamination.
- X Published geological and groundwater information was obtained from available sources to determine the possibility of contamination from off-site sources.
- X A review of radon concentrations in Queens County was conducted to determine if radon levels in the general area complied with United States Environmental Protection Agency (US EPA) guidelines.
- X Historical land-use atlases for the site and adjacent properties were reviewed to evaluate previous land use.
- X The following federal regulatory databases were reviewed to determine the regulatory status of the site, adjacent properties, and properties within a predetermined study area: National Priority List (NPL); Comprehensive Environmental Response, Compensation, and Liability Information System (CERCLIS); Emergency Response Notification System (ERNS); Toxic Chemical Release Inventory System (TRIS); the Permit Compliance System of Toxic Wastewater Discharges (WWD); and the US EPA Civil Enforcement Docket. The federal listing of facilities that are subject to corrective action under the Resource Conservation and Recovery Act (CORRACTS) is discussed with the State databases of RCRA listings.
- X The following state regulatory databases were reviewed to determine the regulatory status of the site, adjacent properties, and properties within a predetermined study area: the listings of hazardous material spills (SPILLS), Resource Conservation and Recovery Act Notifiers (RCRA), Chemical Bulk Storage (CBS), Solid Waste Facilities (SWF), Petroleum Bulk Storage (PBS), State Inactive Hazardous Waste Disposal Sites (SHWS), Major Oil Storage Facilities (MOSF), and Air Discharge Facilities (ADF).
- X Review of two reports provided to AKRF regarding previous investigations performed at the subject site or surrounding area. The two reports reviewed were entitled *Evaluation of Existing Parking Lot Fill*, dated September 7, 1994 and *Underground Storage Tank Removal Report*, dated June 8, 1994.

2.0 PHYSICAL SITE DESCRIPTION

Visual inspection of the subject site and adjacent areas was performed on November 1, 2002 by Axel Schwendt of AKRF. The inspection was conducted at 8:00 AM. At the time of the inspection, the weather was clear and sunny, the visibility was good, and the premises were adequately illuminated. The project consisted of two parking lots in Rego Park, Borough of Queens, New York. The site was inspected for the presence of stained surfaces and soils, stressed vegetation, storage tanks, drums, leaking pipes, transformers, or any other evidence of hazardous material usage and storage on-site. Photographs documenting the site inspection are included in Appendix A.

2.1. General Site Conditions

The subject site consisted of the a car parking lot and a commercial truck parking lot, which are described in detail in the section below. A site plan detailing the subject areas is presented as Figure 2.

Car Parking Lot

A portion of the project site consisted of an approximately 35,000 square foot car parking lot located on the southern side of Junction Boulevard, between 62nd Drive and the Horace Harding Expressway. It is located on Tax Block 2077, a portion of Lot 98. A single entrance to the parking lot was located along Junction Boulevard and the property was enclosed by a chain link fence. The parking lot was paved with asphalt, which appeared to be significantly cracked in several areas. Access to the car parking lot is provided through a card reading machine at the entrance.

Commercial Truck Parking Lot

A portion of the project site consisted of an approximately 120,000 square foot commercial truck parking lot located on the southwestern corner of Junction Boulevard and the Horace Harding Expressway. It is located on Tax Block 2076, Lot 50 and Tax Block 2077, a portion of Lot 98. A single entrance was located along the Horace Harding Expressway, which was monitored by a guard house. The parking lot was enclosed by a chain link fence. The lot was paved with asphalt, which appeared to be moderately cracked throughout with significant oil staining in several areas. Trash and debris was littered throughout the property, in particular at the corner of the Horace Harding Expressway and 93rd Street.

A single story concrete block structure was present along the northern property boundary. The structure was not being used at the time of the site visit. The interior of the structure was littered with trash, junk and miscellaneous construction debris, and the floor was significantly stained with oil. The concrete floor was observed to be in fair condition with several cracks. The structure appeared to have been used as a vehicle maintenance garage and what appeared to have been former bay doors were permanently closed with concrete block. HVAC heaters were observed hanging from the corner ceiling areas but were not operating. No hydraulic lifts or floor drains were observed in the structure. However, the presence of the miscellaneous litter and debris in the structure prevented a complete and thorough assessment of the floor to inspect for evidence of floor drains or former hydraulic lifts.

An office trailer was located adjacent to the structure, which was used to manage commercial operations at the parking lot. An area along the outside western wall of the concrete block structure appeared to be designated as a vehicle maintenance area. Two trucks, apparently under repair, were present in this area. Small containers of oils, lubricants and other vehicle maintenance solvents were

stored along the building wall and underneath the parked trucks. Significant oil staining was observed on the asphalt in this area.

2.2. Topography and Hydrogeology

The surficial geology in the Queens area is composed of Wisconsin-aged glacial till deposits of boulders, sand, silt and clay, which constitutes the upper glacial aquifer. The glacial till formation rests unconformably on the Gardiners Clay (interglacial), which rests on the Jameco Gravel (pre-Wisconsin-aged glacial event). Beneath the Jameco Gravel, the stratigraphy comprises the Upper Cretaceous Magothy Formation and Matawan Group, known as the Magothy Aquifer. The depth to crystalline bedrock in the area ranges from 200 to 500 feet below grade and is Precambrian in age.

The majority of the surface topography at the subject properties appeared level, however, the general surrounding area slopes downward to the north-northwest. The property is situated at an elevation of approximately 20 feet above the National Geodetic Vertical Datum of 1929 (an approximation of mean sea level), according to the U.S. Geological Survey Jamaica Quadrangle topographic map. The depth to groundwater is anticipated at estimated at approximately 10 to 15 feet below surface grade. Groundwater most likely flows in an easterly direction towards the Meadow Lake, located approximately 1 mile of the project site. However, actual groundwater flow at the site can be affected by many factors, including past filling activities, underground utilities and other subsurface openings or obstructions such as basements, bedrock geology, and other factors beyond the scope of this study.

2.3. Storage Tanks

2.3.1. Underground Storage Tanks (USTs)

During the site inspection, there was no evidence, such as vent pipes or fill caps, which would indicate past or present underground storage tanks in any of the subject buildings. However, historical Sanborn fire insurance maps (discussed in Section 4.1.1) indicate that the concrete block structure on the commercial truck parking lot property was an auto maintenance shop in 1995 and a filling station in 1950. Such operations typically store petroleum and solvents in bulk containers. Historic USTs may have been present on this property.

Off-site USTs are discussed in Sections 4.2.2.

2.3.2. Aboveground Storage Tanks (ASTs)

No aboveground storage tanks were observed at the subject properties. However, historical Sanborn fire insurance maps (discussed further in Section 4.1.1) indicated that the concrete block structure on the commercial parking lot property was an auto maintenance shop in 1995 and a filling station in 1950. Such operations commonly store petroleum and solvents in bulk containers. Historic petroleum ASTs may have been present at this property. There was significant oil staining observed on the concrete floor of the structure and on the surrounding outside asphalt. The floors and asphalt were in fair condition with some cracks.

2.4. Polychlorinated Biphenyls (PCBs)

Prior to 1979, PCBs were widely used for their cooling properties in electrical equipment such as transformers, capacitors, switches, and voltage regulators. Hydraulic oil in mechanical equipment has also been known to historically contain PCBs. No known transformers are currently located on-site. No other potential PCB-containing equipment was observed during the site visit or is expected to have been historically present at the subject properties.

2.5. Asbestos-Containing Materials (ACMs)

Asbestos is a generic name assigned to a group of naturally occurring minerals exhibiting high tensile strength and possessing excellent fire resistance and insulating properties. These minerals include chrysotile, amosite, crocidolite, actinolite, tremolite and anthophyllite. Asbestos is commonly found as a component of building materials including: Thermal System Insulation (TSI), spray applied fireproofing, spray or trowel applied surfacing materials, vinyl asbestos floor tiles and sheeting, plaster, sheetrock, ceiling tiles, fire door fill, roofing materials, thermal gaskets and a range of other products. Building materials that contain greater than one percent asbestos are considered to be Asbestos-Containing Materials (ACM).

During the site visit by AKRF, no potential ACMs were observed at the subject properties.

2.6. Lead-Based Paint

Nationally, lead-based paint use was greatly restricted by the Consumer Products Safety Commission in 1977. Lead-based paint is potentially hazardous when in a deteriorating condition (i.e., chipped, broken, crumbling, pulverized); lead is potentially harmful to humans, particularly children, if ingested, inhaled, or otherwise absorbed.

No potential lead-based paints were observed at the subject properties.

2.7. Utilities

Con Edison provides electricity to the subject properties. There was no observed water or sewage service provided to the subject properties.

2.8. Waste Management and Chemical Handling

At the time of the site visit, there was no significant waste being generated at the subject properties except regular trash and refuse that may be generated in the commercial truck parking lot office trailer. However, small amounts of used oil may be generated as part of vehicle maintenance activities performed at the commercial truck parking lot and petroleum wastes may have potentially been generated from maintenance activities inside the auto shop structure. No obvious used oil storage areas were observed at the site; however, small containers observed in the presumed maintenance area at the site may be storing used oil or other wastes generated during current maintenance activities. Significant oil staining inside the concrete block structure suggest the former use and storage of petroleum products, solvents, maintenance chemicals, and/or associated wastes.

2.9. Radon

Radon is a colorless, odorless gas produced by the radioactive decay of certain elements. The most common sources of radon are igneous and metamorphic rocks containing uranium (such as pitchblende), granite, shale, or phosphate, as well as soils or sediments derived from these parent materials. Radon may also be found in soils contaminated with certain industrial wastes (such as uranium or phosphate mine tailings) or in earth-derived building products that include industrial wastes that contain phosphate slag. In areas where the potential for radon accumulation is high, special ventilation systems may offset potential health hazards.

According to data compiled by the Bureau of Radiation Protection, a division of the New York State Department of Health, the average basement radon concentration in Queens is 1.2 picocuries/liter. The US EPA recommended action level is 4.0 picocuries/liter.

3.0 ADJACENT LAND USE

The subject property is located in a mixed-use commercial and residential area of Rego Park, Queens, New York. The Central Parking System, a monthly commercial parking lot, is located east-adjacent to the subject site. Areas north and west of the subject property are predominantly residential in nature. South-adjacent properties include the Lost Battalion Park, the Queens Community Recreation Center, an AT&T central office building, a residential and office building, a parking garage with a car wash, and a Burger King restaurant. Areas further south and east of the site are predominantly commercial in nature.

4.0 SITE HISTORY AND RECORDS REVIEW

4.1. Prior Ownership and Usage

4.1.1. Historical Land-Use Maps

Historical insurance maps were reviewed for indications of industrial usage or other evidence suggesting the use or disposal of hazardous materials on or adjacent to the subject property. Sanborn Fire Insurance maps from 1914, 1931, 1950, 1981, 1989, and 1995 were reviewed. Copies of portions of these maps are included in Appendix B. Summaries of each map are as follows:

1914

The subject property and surrounding area were mostly vacant. However, immediately south of the subject site, on the western portion of Tax Block 2077, was a New York City Sewer Disposal Works facility, on the north side of Queens Boulevard. A creek is shown to have run across the subject site in an east-west orientation. A few residential dwellings were present in the surrounding areas.

1931

The subject property was still vacant and the creek was still present crossing the property. The sewage disposal plant was still present and is shown to be located on the western portion of Tax Block 2077. A portion of the sewage plant was converted into a garage labeled as a "fire proof construction" facility, which was indicated as having a gasoline storage tank. A few residential and commercial dwellings were located in the surrounding area.

1950

The subject property and surrounding areas appeared as they did in the 1931 map. However, a filling station was identified where the concrete block structure is currently located on the commercial truck parking lot property. An additional gasoline tank was present at the garage next to the sewage plant. A filling station with seven gasoline storage tanks, an auto laundry facility, and a property with four gasoline tanks were located along Queens Boulevard, west-adjacent to the commercial truck parking lot. Four filling stations and a garage with a total of eleven gasoline storage tanks were present along the north side of Horace Harding Boulevard, between Junction and Queens Boulevards, north adjacent to the commercial truck parking lot property.

1981-1989

The entire subject property was identified as parking areas. The filling station identified on the 1950 map on the commercial truck parking lot was no longer present. The east-adjacent Central Parking System property is shown as a parking lot. Horace Harding Boulevard was converted into an expressway and all the filling stations and gasoline tanks in the north-adjacent areas were removed. The sewage plant was converted into a Community Recreation Center and the adjacent garage was no longer present. A filling station, the auto laundry facility, a parking garage, and a few commercial dwellings were present west-adjacent to the commercial truck parking lot. The Park Plaza Apartments were present east of the Central Parking System lot as they appear today.

1995

An auto repair shop was present on the commercial truck parking lot where the current concrete block structure is located, which had been identified as a filling station on the 1950s map. The rest of the subject property and surrounding areas appeared the same as on the 1989 map.

To summarize, the Sanborn maps indicate that the subject property areas were developed sometime between 1950 and 1981 and have since been used as parking lots. A filling station was identified on the 1950 Sanborn map on the commercial truck parking lot where the concrete block structure is currently located. A New York City sewage disposal plant was present in the western portion of Tax Block 2077 from at least 1914 to 1950. Many gasoline tanks were identified on the 1950 map in the north and west-adjacent areas from the commercial truck parking lot. There is a potential for the presence of adverse environmental impact to the subject site from the historic on-site auto repair shop/filling station, the historic filling stations, the gasoline tank properties, and the sewage plant.

4.1.2. Historical Aerial Photographs

Complete and thorough coverage was available for the subject property utilizing historical land-use maps. The maps typically include detailed information such as dates of construction, building occupants or a vacant status, and use and/or zoning use

of structures on the site and surrounding area. Aerial photographs would most likely not provide additional, unique information that is pertinent to the environmental condition of the property. As such, aerial photographs were not reviewed for the project site.

4.2. Regulatory Review

Toxics Targeting, Inc. of Ithaca, New York, was contracted to obtain information regarding the regulatory status of the property and the surrounding area. This information included records from databases maintained by the US EPA and New York State Department of Environmental Conservation (NYS DEC). AKRF reviewed these records to identify the use, generation, storage, treatment and/or disposal of hazardous materials and chemicals, or releases of such materials that may impact the project site. Copies of the pertinent sections of the Toxics Targeting, Inc., report are included in Appendix C.

4.2.1. Federal

The federal records reviewed included the National Priority List (NPL) Comprehensive Environmental Response, Compensation, and Liability Information System (CERCLIS); Emergency Response Notification System (ERNS); Toxic Chemical Release Inventory System (TRIS); the Permit Compliance System of Toxic Wastewater Discharges (WWD); and the US EPA Civil Enforcement Docket. The federal listing of facilities which are subject to corrective action under the Resource Conservation and Recovery Act (CORRACTS) is discussed with the State databases of RCRA listings.

National Priority List (NPL)

The NPL is the US EPA's database of some of the most serious uncontrolled or abandoned hazardous waste sites identified for probable remedial action under the Superfund Program. These sites may constitute an immediate threat to human health and the environment. Due to the amount of public attention focused on NPL sites, they pose a significant risk of stigmatizing surrounding properties and potentially impacting property values.

No NPL sites were identified within a one-mile radius of the project site.

Comprehensive Environmental Response, Compensation and Liability Information System (CERCLIS)

CERCLIS is a compilation of known or suspected, uncontrolled or abandoned hazardous waste sites which the US EPA has investigated, or plans to investigate, for a release or threatened release of hazardous substances pursuant to the Superfund Act of 1980 (CERCLA). Some of these sites may constitute a potential threat to human health and the environment. While it has been determined by the US EPA that some CERCLIS sites require no action, others could pose a real or perceived environmental threat to neighboring properties, thus impacting property values.

One CERCLIS site was identified within a one-mile radius of the project site, approximately $\frac{3}{4}$ mile to the northwest. The site was listed as a NFRAP (No Further

Remedial Activity Planned) by the State Registry and is not expected to have impacted the subject properties.

Emergency Response Notification System (ERNS)

This federal database compiled by the Emergency Response Notification System records and stores information on reported releases of petroleum and other potentially hazardous substances.

None of the subject properties were currently listed as ERNS sites.

Toxic Chemical Release Inventory System (TRIS)

The TRIS contains information reported to the US EPA and/or NYS DEC by a variety of industries on their annual estimated releases of certain chemicals to the environment. The TRIS was mandated by Title III of the Superfund Amendments and Reauthorization Act (SARA) of 1986. Available information includes the maximum amount of chemicals stored on-site; the estimated quantity emitted into the air, discharged into bodies of water, injected underground, or released to land; methods used in waste treatment and their efficiency; and data on the transfer of chemicals off-site.

No TRIS sites were identified within a one-quarter mile radius of the project site.

Permit Compliance System of Toxic Wastewater Discharges (WWD)

This federal- and state-maintained database contains a listing of sites which discharge wastewater containing potentially hazardous chemicals.

No WWD facilities were reported within a one-quarter mile radius of the project site.

United States Environmental Protection Agency Civil Enforcement Docket

This database is the US EPA's system for tracking civil judiciary cases filed on behalf of the agency by the Department of Justice.

No facilities are listed in the US EPA's Civil Enforcement Docket within a one-quarter mile radius of the project site.

4.2.2. State

The state records reviewed included the listings of hazardous material spills (SPILLS), Resource Conservation and Recovery Act Notifiers (RCRA), Chemical Bulk Storage (CBS), Solid Waste Facilities (SWF), Petroleum Bulk Storage (PBS), State Inactive Hazardous Waste Disposal Sites (SHWS), Major Oil Storage Facilities (MOSF), and Air Discharge Facilities (ADF).

New York SPILLS Database

The New York SPILLS database includes a list of releases reported to the NYS DEC, including those attributed to tank test failures and tank failures. The tank test failures list only covers tanks that are below ground, while the tank failures list includes tanks that are either below or above ground. This database also lists spills that occur during the transportation of chemicals.

One-hundred and six releases were reported within a one-half mile radius of the subject property, six of which were within one-eighth of a mile. Most of these listings consisted of tank overfills, leaking underground storage tanks, tank test or tank failures, and small-quantity spills. Six spills in the vicinity of the subject site are listed below:

- The Consolidated Edison Vault No. 1854, located at the intersection of 97th Street and Horace Harding Expressway, was listed in 1999 for a one gallon spill of dielectric fluid. The NYSDEC investigated the incident and the status of the spill has since been closed.
- A traffic accident at the intersection of the Long Island Expressway and Junction Boulevard caused a 30 gallon spill of diesel fuel in April 1999. The diesel fuel was contained and cleaned, and the spill has since received a closed status.
- A traffic accident involving a dump truck at the intersection of the Long Island Expressway and Junction Boulevard caused a 50 gallon spill of diesel fuel in September 2001. No further information was provided about the spill and the spill status is listed as active.
- An accumulation of No. 2 fuel oil in a fill box at the AT&T facility at 94-03 Queens Boulevard was reported on August 7, 1996. The accumulation of oil occurred as a result of overfilling the fuel oil tank over the years. The oil was reportedly cleaned up.
- An active status spill from a faulty transformer leaked dielectric oil onto dirt at the intersection of 62nd Avenue and Queens Boulevard. A total of five gallons was reported spilled on September 20, 1999. Corrective action was reportedly taken.
- A spill was reported at the intersection of 62nd Road and Queens Boulevard on June 20, 2001. A vehicle leaked oil into a grate of a below grade substation. At the same location, one gallon of dielectric oil was reportedly found leaking from a transformer on September 25, 1998. Corrective action was reportedly taken for both spills.

Based on the information provided in regulatory database, these spills are not likely to have adversely impacted the subject property.

Resource Conservation and Recovery Act (RCRA) Notifiers Listings

The NYS DEC's Bureau of Hazardous Waste Facility Compliance regulates hazardous waste from the point of generation to the point of disposal. The identified sites tracked on this list are those that have filed notification forms in accordance with the Resource Conservation and Recovery Act requirements regarding their hazardous waste activity. These sites include treatment, storage and disposal facilities (TSDs); small-quantity and large-quantity generators; and transporters of hazardous waste regulated under RCRA. The discussion below includes the CORRACTS listings (if any) of facilities that are subject to corrective action under RCRA.

Thirty-three RCRA generators were listed within a one-quarter mile radius of the project site. Twelve of these listings were located within a one-eighth mile radius of the project site. Six RCRA sites in the vicinity of the subject site are summarized below:

- Three Consolidated Edison electrical vaults located at the intersection of the Long Island Expressway (or Horace Harding Expressway) were listed as hazardous waste generators. The wastes were generated in 1996 and 1997 and included PCB wastes and PCB-containing petroleum.
- An AT&T Communications facility at 94-03 Queens Boulevard, south-adjacent to Lost Battalion Park, was listed as a Small Quantity Generator (SQG) of hazardous waste. Approximately 470 gallons and 2,100 gallons of solid waste exhibiting corrosivity were reported in 1981 and 1995, respectively. Other wastes reported for this facility include lead, mercury, chromium, and spent halogenated solvents throughout the 1990's.
- The New York City Department of Environmental Protection (DEP) – Air Noise and Materials Lab, located at 96-05 Horace Harding Expressway, was reported as a generator of hazardous waste. The DEP lab was approximately 400 feet north of the subject site. Over forty different kinds of waste were generated at this site, which are listed in the database report presented in Appendix C.
- The Consolidated Edison vault, located at 97th Street and Horace Harding Expressway, is listed as having generated approximately 1,400 kilograms of PCB-containing oils in 1999. Another Consolidated Edison vault in the same area is reported to have generated approximately 900 kilograms of PCB-containing oils and waste in 2002. The vaults are north adjacent to the unused portion of the Central Parking System property.
- A Consolidated Edison vault located at the intersection of the Long Island Expressway and 97th Street is reported to have generated PCB-containing oils and wastes in 1996 and 1997. The vault is approximately 300 feet north of the subject site.
- A Consolidated Edison vault located at 62nd Drive and Queens Boulevard is reported to have generated approximately 3,100 kilograms of PCB-containing oils or liquids in 1999. The vault is located approximately 200 feet south of the subject site.

No violations were listed for these properties. Based on the information provided by the database search, these sites are not expected to have impacted the project site.

Chemical Bulk Storage (CBS) Database

The New York CBS is a list of facilities that store regulated non-petroleum substances in aboveground tanks with capacities greater than 185 gallons and/or in underground tanks of any size.

No CBS facilities were identified within a one-quarter mile radius of the subject site.

Solid Waste Facilities (SWF)

This database includes a listing of landfills, incinerators, transfer stations, recycling centers, and other sites that manage solid waste.

Two SWF sites were reported within a one-mile radius of the subject site as follows:

- A 1934 New York municipal waste disposal site was listed at the intersection of Junction Boulevard and 63rd Drive, approximately 950 feet south of the subject site. Approximately 437,000 cubic yards of waste were disposed there in 1934.
- A large waste transfer station was located at 50-50 98th Street, approximately 3,200 feet north of the subject site. The status of the facility was not reported in the database.

No waste is stored or disposed of at transfer stations; waste is mainly transferred from small garbage trucks to larger vehicles for transportation to a landfill, recycling center or incinerator. Based on the information provided by the database search, these facilities are unlikely to have affected the project site.

Petroleum Bulk Storage (PBS) Database

The New York State PBS lists commercial facilities with registered petroleum tanks located either above or below ground in excess of 1,100 gallons and less than 400,000 gallons.

Forty PBS listings were reported within one-quarter mile radius of the subject property. Three of these listings were located within a one-eighth mile radius of the subject site and are summarized in the table below:

Petroleum Bulk Storage Summary Table

| Location | Capacity (gallons) | Product Stored | Status | Distance/Location from Project Site |
|---|-------------------------|----------------------|-----------------------------------|-------------------------------------|
| AT&T Rego Park 94-03 Queens Boulevard | Four 25,000 USTs | Diesel | Two Closed-In-Place Two Active | South-adjacent property |
| Park Plaza 61-25 97 th Street | 20,000 UST | Fuel Oil | Active | 150 feet to the east |
| LLS Leasing Corp #1 96-05 Horace Harding Blvd | 20,000 UST 4,000 AST | Fuel Oil Fuel Oil | Closed-In-Place Active | 200 feet to the north |
| Notes: AST=aboveground storage tank, UST=underground storage tank | | | | |

Releases from aboveground tanks would be expected to remain localized in the tank area rather than spread to surrounding properties. Details on all of these facilities are included in Appendix C.

State Inactive Hazardous Waste Disposal Site Registry (SHWS)

This database maintains information and aids decision-making regarding the investigation and clean up of hazardous sites. The Registry's information includes the

clean-up status, type of clean up, types and quantities of contaminants involved, and the assessment of health and environmental concerns.

No inactive hazardous waste sites were identified within a one-mile radius of the subject property.

Major Oil Storage Facilities (MOSF) Database

These facilities may be on-shore facilities or vessels, with petroleum storage capacities of 400,000 gallons or more.

No MOSFs were reported within a one-mile radius of the project site.

Air Discharge Facilities Index (ADF)

This listing of sites tracked by the New York State Regulatory Compliance Information System includes address information on each facility and the source of its associated air emissions.

Fourteen ADF listings were reported within a one-quarter mile radius of the subject property. One of these sites was adjacent to the subject site as summarized below:

- The Park Plaza Tenants, 150 feet to the east of the subject site, is listed as an ADF. No further information was provided about this site.

This facility is unlikely to have affected the project site.

4.3. Previous Investigations

AKRF was provided with information regarding previous environmental investigations of the subject properties and the surrounding area. This information included two reports entitled *Evaluation of Existing Parking Lot Fill* and *Underground Storage Tank Removal Report*, which are summarized below. AKRF reviewed these reports to identify the environmental conditions that may impact the project site.

Evaluation of Existing Parking Lot Fill, September 7, 1994

A subsurface investigation was performed by Langan Engineering and Environmental Services, Inc. (Langan) for portions of the subject site and adjacent areas. Specifically, the investigation was performed from June through August 1994 and included all three of the parking lots at the subject site as well as an adjacent block south-adjacent to the Central Parking System lot, between 97th Street and Junction Boulevard. Soil samples were collected at various depths at the target properties to a maximum depth of 16 feet below grade. Soil samples were analyzed for total petroleum hydrocarbons (TPH) and Toxicity Characteristic Leaching Procedure (TCLP) lead. Most of the samples were collected from the adjacent property. However, 5 samples were collected from the subject parking lots.

The analytical results of the investigation indicated that TPH and lead contamination was identified in a random distribution on the properties investigated. The contamination was determined to be concentrated in the urban fill unit since the underlying native soils were not significantly impacted. Recommendations made by Langan in the report suggested stockpiling any soils excavated as part of development of the property and sampling the stockpiled soil for disposal classification. Suitable

protective measures were recommended for construction workers that would be exposed to the contaminated fill.

Underground Storage Tank Removal Report, June 8, 1994

A 4,000-gallon gasoline underground storage tank (UST) and four 550-gallon diesel fuel and gasoline USTs were removed from the property south-adjacent to the Central Parking System property. The USTs were removed from the southern end of the block along 63rd Road, between Junction Boulevard and 97th Street. The UST removals were performed by Certified Engineering and Testing Company, Inc. (Certified), on April 18 and 19, 1994.

During removal activities, visual petroleum contaminated soil and strong petroleum odors were identified in the excavation area of the four 550-gallon diesel/gasoline USTs. Petroleum impacted soils were removed from the excavation, sampled and stockpiled for off-site disposal. No obvious contamination was identified in the soils surrounding the 4,000-gallon gasoline UST. A total of seven post-excavation soil samples were collected during removal activities. The analytical results indicated that several semi-volatile organic compounds were detected in most of the soil samples. Based on the field observation, soil screening results, and the soil laboratory analytical data, Certified concluded that a limited release from the 550-gallon USTs had occurred on the property and that remaining contaminated soil should be removed. Certified also recommended that a post-remedial investigation be performed following soil removal activities.

5.0 CONCLUSIONS AND RECOMMENDATIONS

Based on the results of our investigation, there appears to be a minimal potential for environmental impact at the subject properties. The following conclusions are noted by AKRF:

- X A previous investigation at the subject site indicated elevated concentrations of lead using the Toxicity Characteristic Leaching Procedure (TCLP) lead and total petroleum hydrocarbons (TPH) in the subsurface soil. The contamination was determined to be concentrated in the urban fill layer since the underlying native soils were not significantly impacted. The impacted soil may require special handling during redevelopment of the property, including the sampling and off-site disposal of soil exceeding the hazardous waste criteria.
- X A single story concrete block structure was present in the commercial truck parking lot. The structure was not being used at the time of the site visit. The interior of the structure was littered with trash, junk and miscellaneous construction debris, and the floor was significantly stained with oil. The structure appeared to have been used as a maintenance garage and the former bay doors appeared to have been permanently closed with concrete block. An area along the outside western wall of the structure appeared to be designated as a currently active vehicle maintenance area for the commercial truck parking lot. Small containers of oils, lubricants and other vehicle maintenance solvents were stored along the building wall and underneath the parked trucks. Significant oil staining was observed on the asphalt in this area. The asphalt and concrete floor of the auto shop were cracked in several places. Floor drains and former hydraulic lifts typically associated with auto maintenance facilities may have been present at the concrete block structure. Petroleum products and solvents stored during current and former maintenance activities in these areas have the potential to have migrated into the subsurface.
- X The historic Sanborn fire insurance maps identified the concrete block structure at the commercial truck parking lot property as an auto repair shop in 1995 and a filling station in 1950. Such operations typically store petroleum and solvents in bulk containers. Historic underground storage tanks (USTs) and aboveground storage tanks (ASTs) may have been present on this property, which have the potential to adversely impact the subsurface.
- X Based on the Sanborn fire insurance maps, all subject properties have operated as parking lots since at least 1981. The asphalt paving on the subject parking lots were observed to be cracked and oil-stained in many areas, particularly on the commercial truck parking lot. Incidental oil dripping from parked vehicles on the lot over the years has the potential to have migrated into the subsurface.
- X A previous UST removal project performed on the property south-adjacent to the Central Parking System site identified a limited petroleum leak from a 550-gallon UST. It is not known if the remedial actions recommended in the Underground Storage Tank Removal Report were performed. Based on the close proximity of the identified contamination, there is the potential for petroleum impacted groundwater to migrate to the subject site.
- X According to the Sanborn fire insurance maps, a New York City sewage disposal plant was present in the west-adjacent area from at least 1914 to 1950, on the western portion on Tax Block 2077 where Lost Battalion Park is located. A number of gasoline tanks were also identified in the north and west-adjacent properties on the 1950 Sanborn map. Based on their

close proximity, contamination from the gasoline tanks and the sewage plant have the potential to have migrated to the subject site, particularly to the western site areas.

Based on the conclusions of this Phase I assessment, AKRF recommends the completion of a Phase II subsurface investigation to address the following areas of concern:

- X Based on the TPH and lead contamination identified during previous investigations at the parking lot portions of the subject properties, sampling for soil disposal classification to address soil management issues during redevelopment of the site should be completed. Incidental oil dripping from parked vehicles over the years may have impacted shallow soils throughout all subject properties.
- X Potential impacts may be present at the commercial truck parking lot as a result of current and former maintenance activities and the historic filling station at the concrete block structure and outside areas. Underground and aboveground petroleum tanks, floor drains, and historic hydraulic lifts may have been present which could have adversely impacted the subsurface.
- X Potential impacts may have migrated to the subject properties from off-site sources including the former sewage disposal plant operations on Tax Block 2077 (on the western portion of Lost Battalion Park), former gasoline tanks and filling stations (formerly along Horace Harding Expressway) north adjacent to the commercial truck parking lot, and USTs removed from the block south-adjacent to the Central Parking System property.

6.0 QUALIFICATIONS

The purpose of this assessment was to convey a professional opinion about the potential presence or absence of contamination, or possible sources of contamination on the property and to identify existing and/or potential environmental problems associated with the property.

The assessment was performed in accordance with customary principles and practices in the environmental consulting industry and in accordance with ASTM Standard E1527-00, *Standard Practice for Environmental Site Assessments: Phase I Environmental Site Assessment Practice*. It is intended for use as a supplement to the property appraisal and is only to be used as a guide in determining the possible presence or absence of hazardous materials on the subject property at the time of the inspection. This assessment is based upon the review of readily available records relating to previous use of both the project site and the surrounding area, as well as a visual inspection of the current condition of the property. Environmental characteristics at this site and surrounding sites may be subject to change in the future.

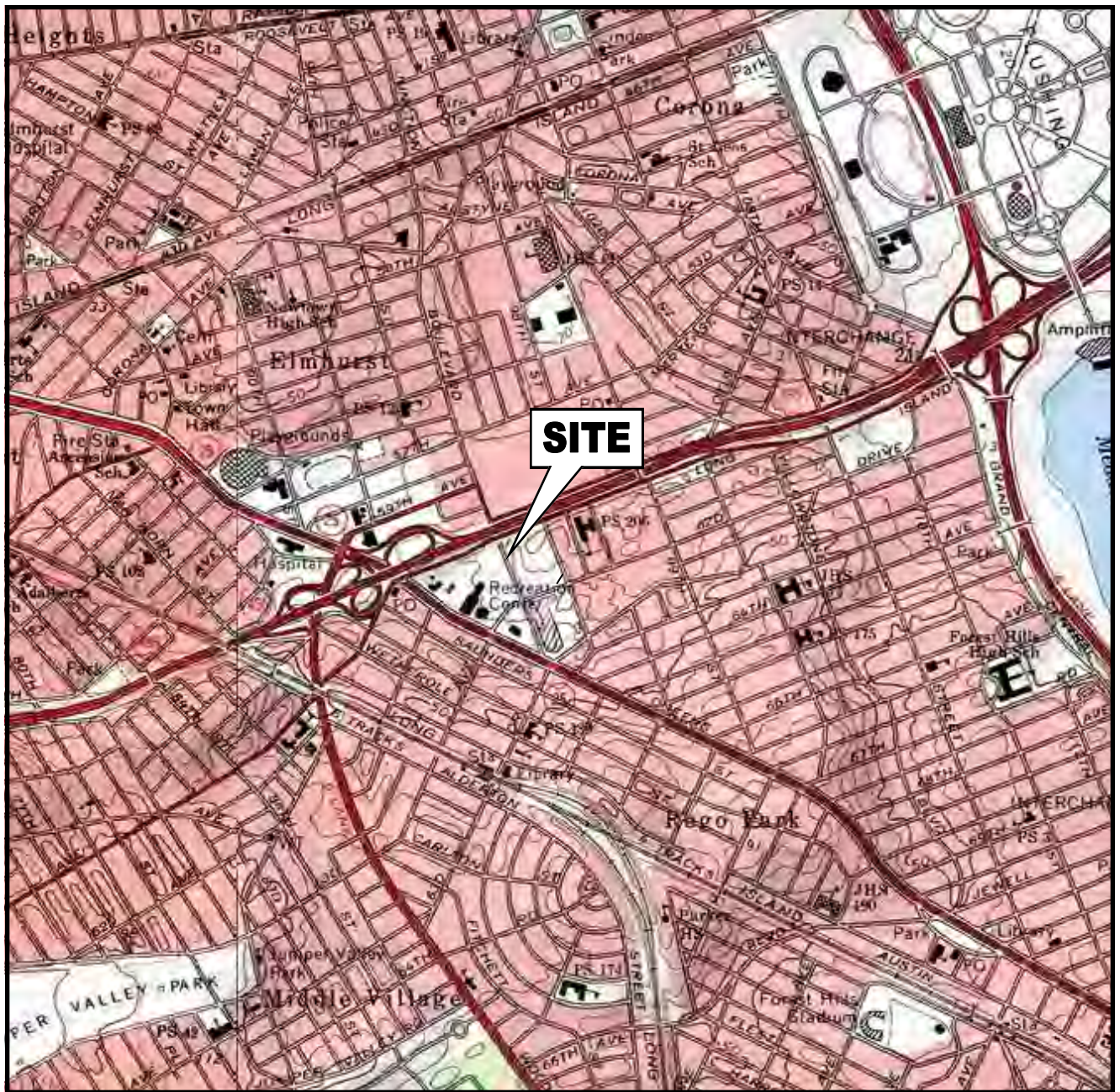
This Phase I Assessment is not and should not be construed as, a guarantee, warranty, or certification of the presence or absence of hazardous substances, which can be made only with testing and contains no formal plans or recommendations to rectify or remediate the presence of any hazardous substances which may be subject to regulatory approval. This report is not a regulatory compliance audit.

This report is based on services performed by AKRF, Inc. professional staff and observation of the site and its surrounding area. We represent that observations made in this assessment are accurate to the best of our knowledge and that no findings or observations concerning the potential presence of hazardous substances have been withheld or amended. The research and inspections have been carried to a level that meets accepted industry and professional standards. Nevertheless, AKRF and the undersigned shall have no liability or obligation to any party other than Vornado Realty Trust and its successors or assignees and AKRF's obligations and liabilities to the above, their successors or assignees is limited to fraudulent statements made, or negligent or willful acts or omissions.

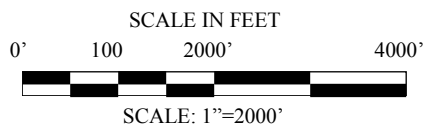
7.0 REFERENCES

1. Toxics Targeting, Ithaca, New York; *Junction Boulevard, Rego Park, NY 11374*; Regulatory Radius Search; August 16, 2002.
2. U.S. Geological Survey; *Jamaica Quadrangle—New York, New Jersey*; 7.5 Minute Series (Topographic); Scale 1:24,000; 1995.
3. Insurance Maps of the City of New York, Borough of Queens, published by the Sanborn Map Company, New York City; 1914, 1931, 1950, 1981, 1989, and 1995.
4. U. S. Geological Survey Open-File Report 81-1186; *Reconnaissance of the Ground-Water Resources of Kings and Queens Counties, New York*; H. Buxton et. al.; 1981.
5. Langan Engineering and Environmental Services, Inc. Report; *Evaluation of Existing Parking Lot Fill, Former Alexander's Store, 9605 Queens Boulevard, Queens, New York*; September 7, 1994.
6. Certified Engineering and Testing Company, Inc. Report; *Underground Storage Tank Removal Report for Alexander's Store, 96-05 Queens Boulevard, Rego Park, NY*; June 8, 1994.

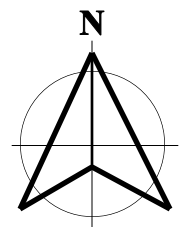
FIGURES



QUADRANGLE



SOURCE:
USGS TOPOGRAPHIC MAP - CENTRAL PARK, NY,N J
QUADRANGLE - DATED 1966, PHOTOREVISED 1979



REGO PARK EXPANSION
Rego Park, Queens, New York

PROJECT SITE LOCATION

AKRF, Inc.

Environmental Consultants
116 East 27 Street, New York, N.Y. 10016

DATE
11.07.02

PROJECT NO..
10329

FIGURE NO.

1



LONG ISLAND EXPRESSWAY

EXPRESSWAY (Service Road)

HORACE HARDING

1-STORY CONCRETE
BLOCK BUILDING

RESIDENTIAL BUILDING

RESIDENTIAL

97th STREET

CLOSED
ENTRANCE

ENTRANCE

UNUSED
PORTION

CENTRAL PARKING
SYSTEM

STORM
DRAIN

CLOSED
ENTRANCE

ENTRANCE

PARKING
GARAGE

SEARS
OLD NAVY
BED, BATH & BEYOND
CIRCIUT CITY

JUNCTION BOULEVARD

ENTRANCE

CAR PARKING LOT

GAURD
HOUSE

ENTRANCE

COMMERCIAL TRUCK PARKING
TRAILER OFFICE
VEHICLE MAINTENANCE AREA

PARK

AT&T
BUILDING

PARKING
GARAGE

ST. JOHNS
QUEENS
HOSPITAL

GREENPOINT
BANK

93rd STREET

62nd AVENUE

COMMERCIAL
PARKING
& CAR WASH
RESIDENTIAL &
OFFICE BUILDING

BURGER
KING

QUEENS
BOULEVARD

COMMERCIAL

RESIDENTIAL

Legend:

--- SUBJECT PROPERTY

REGO PARK EXPANSION
Rego Park, Queens, New York

SITE PLAN

AKRF, Inc.

Environmental Consultants
116 East 27th Street, New York, N.Y. 10016

DATE

11.06.02

PROJECT No.

10329

FIGURE No.

2

APPENDIX A
PHOTOGRAPHIC DOCUMENTATION

AKRF, Inc.



Photograph 1. Car parking lot entrance along Junction Boulevard.

Rego Park Expansion, Queens, New York



Photograph 2. Car parking lot area with view of AT&T building and municipal park in rear.




Photograph 3. Commercial Truck Parking lot looking east.



Photograph 4. Trash accumulated in northwest corner of Commercial Truck Parking lot.

AKRF, Inc.



Photograph 5. Concrete block structure in Commercial Truck Parking lot.



Photograph 7. Oil staining and cracks in asphalt pavement of Commercial Truck Parking lot.

Rego Park Expansion, Queens, New York

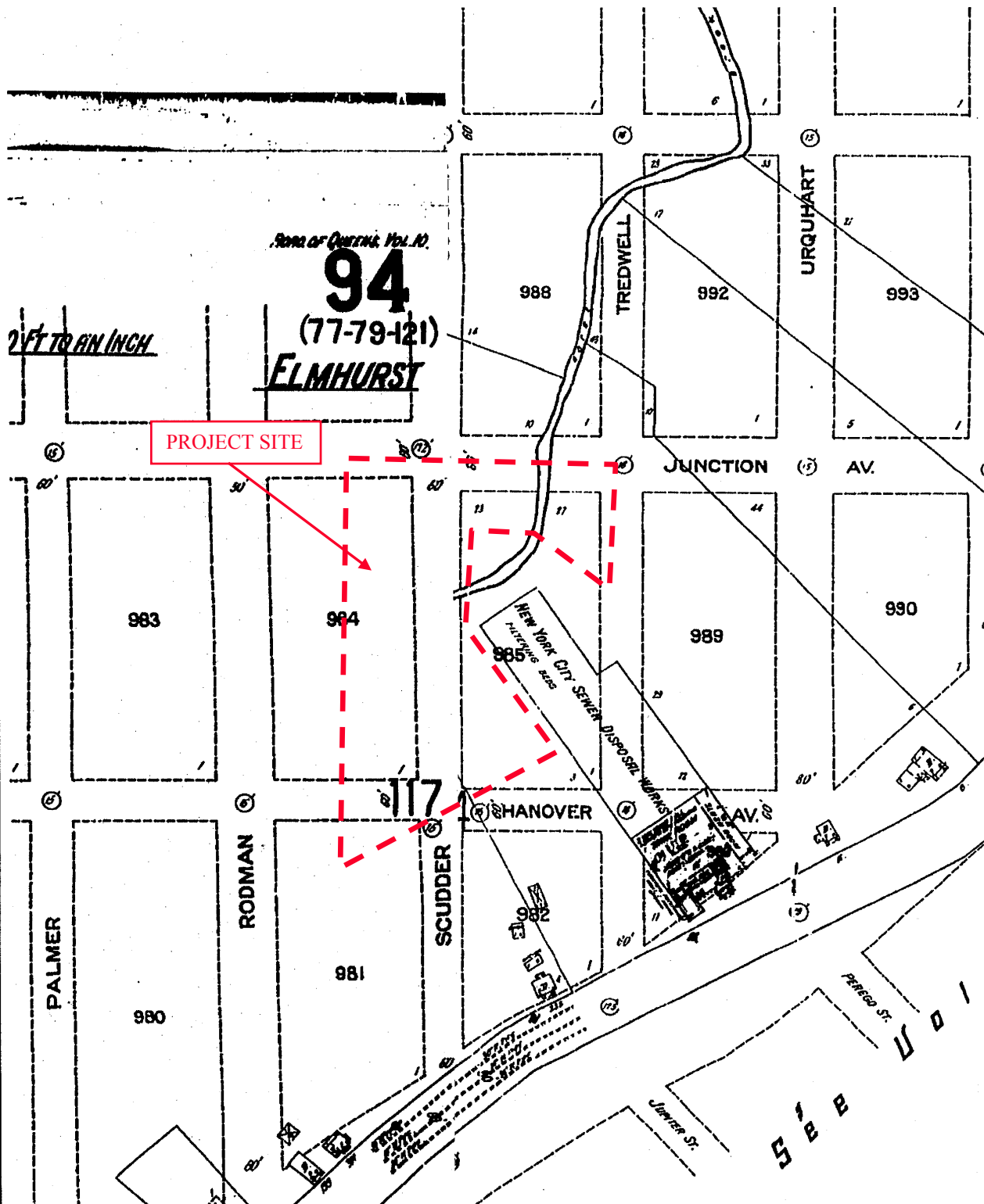


Photograph 6. Maintenance area along west wall of concrete block structure in Commercial Truck Parking lot.



Photograph 8. Commercial truck parking lot looking west.

APPENDIX B
HISTORICAL SANBORN MAPS



Rego Park Expansion
Rego Park, New York

1914 Sanborn

AKRF, Inc.

Environmental Consultants
116 East 27th Street New York, New York 10016

DATE
11/6/02

DRAWING No.

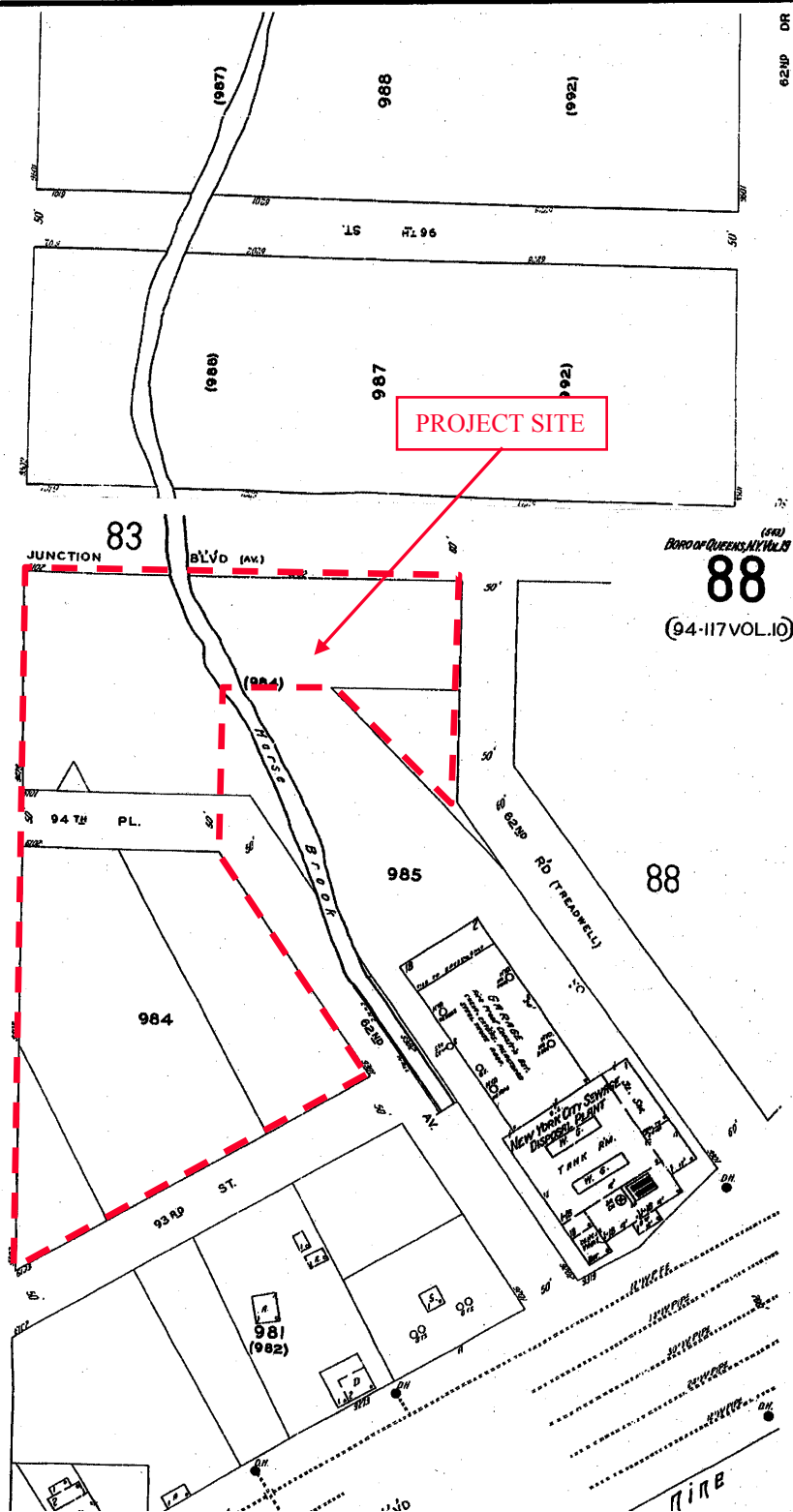
PROJECT No.
10329

FIGURE No.

Library, LLC

id by
ingement with
Sanborn® Map
d in:

.C SES
EDR Research Associate
d without prior



Rego Park Expansion
Rego Park, New York

1931 Sanborn

AKRF, Inc.

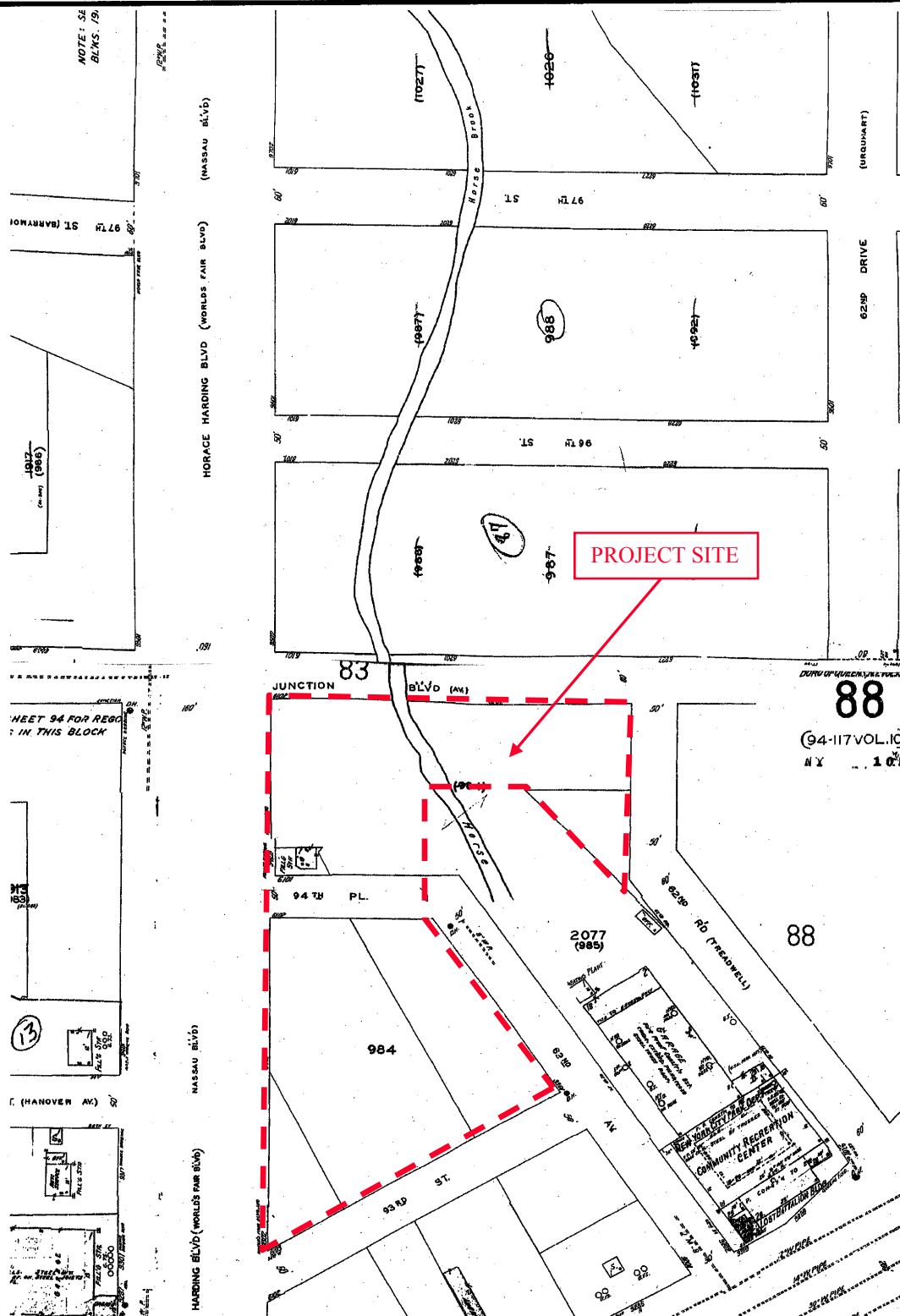
Environmental Consultants
116 East 27th Street New York, New York 10016

DATE
11/6/02

DRAWING No.

PROJECT No.
10329

FIGURE No.



Rego Park Expansion

Rego Park, New York

1950 Sanborn

AKRF, Inc.

Environmental Consultants

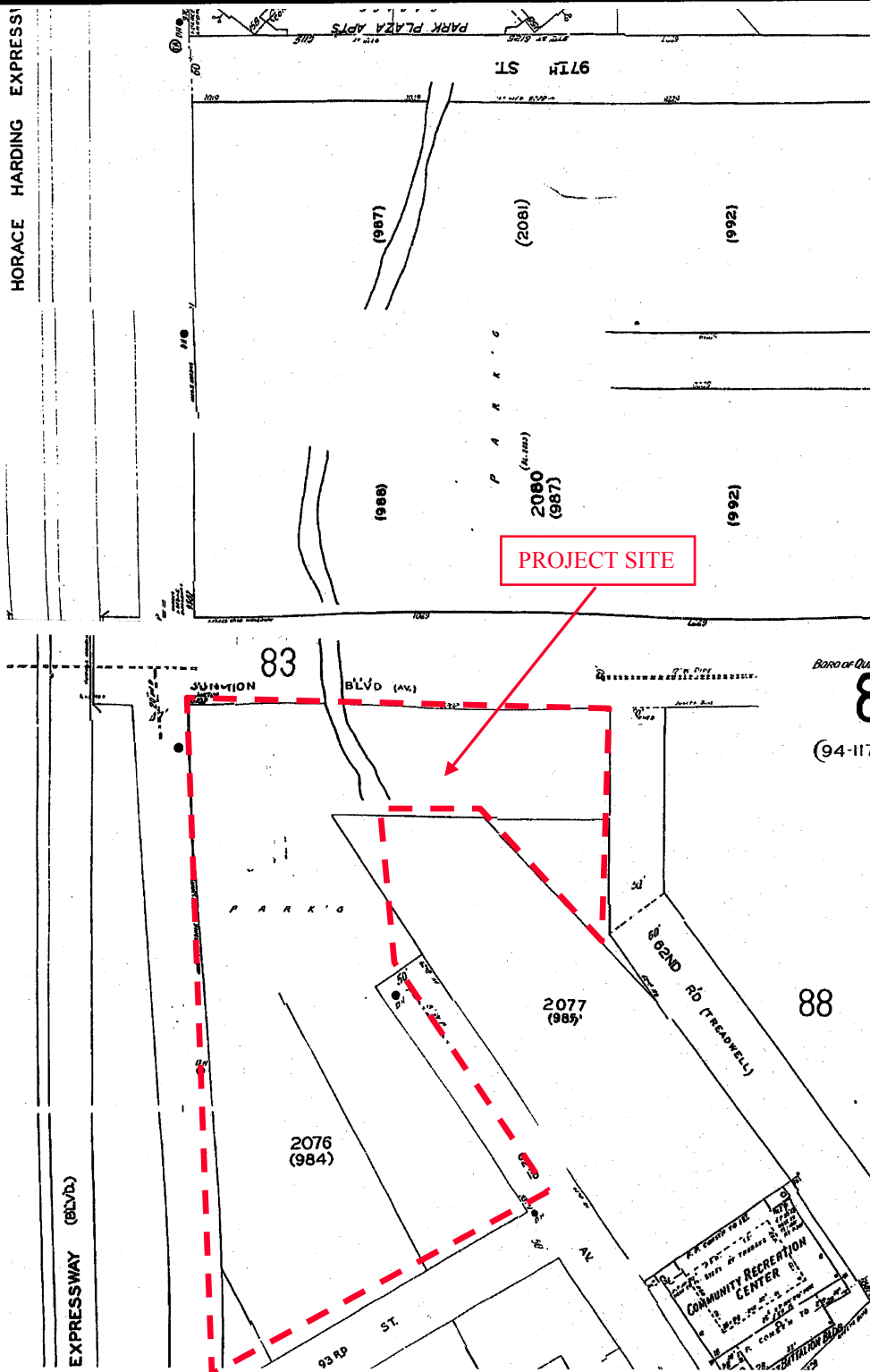
116 East 27th Street New York, New York 10016

DATE
11/6/02

DRAWING No.

PROJECT No.
10329

FIGURE No.



Rego Park Expansion
Rego Park, New York

1981 Sanborn

AKRF, Inc.

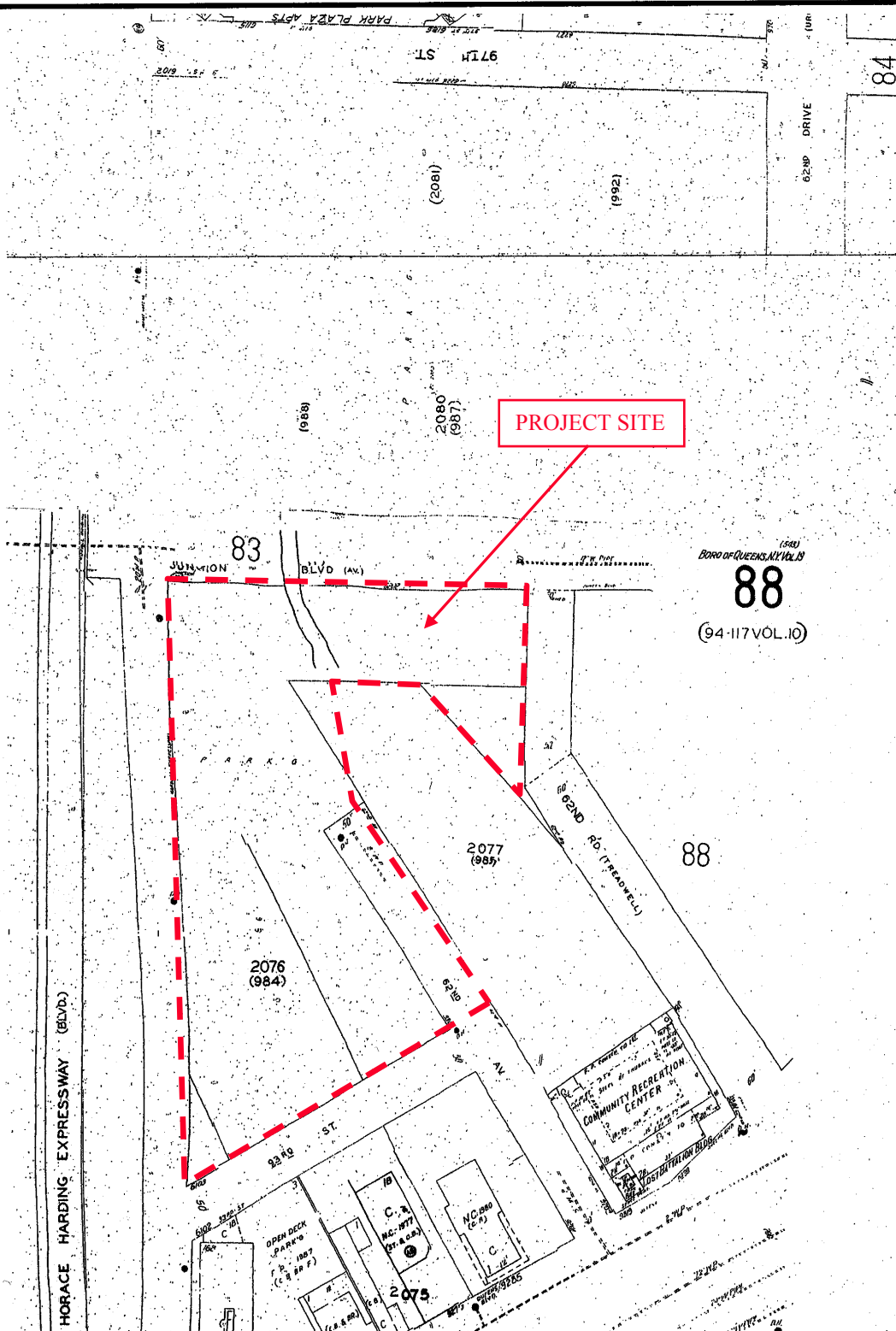
Environmental Consultants
116 East 27th Street New York, New York 10016

DATE
11/6/02

DRAWING No.

PROJECT No.
10329

FIGURE No.



Rego Park Expansion

Rego Park, New York

1989 Sanborn

AKRF, Inc.

Environmental Consultants

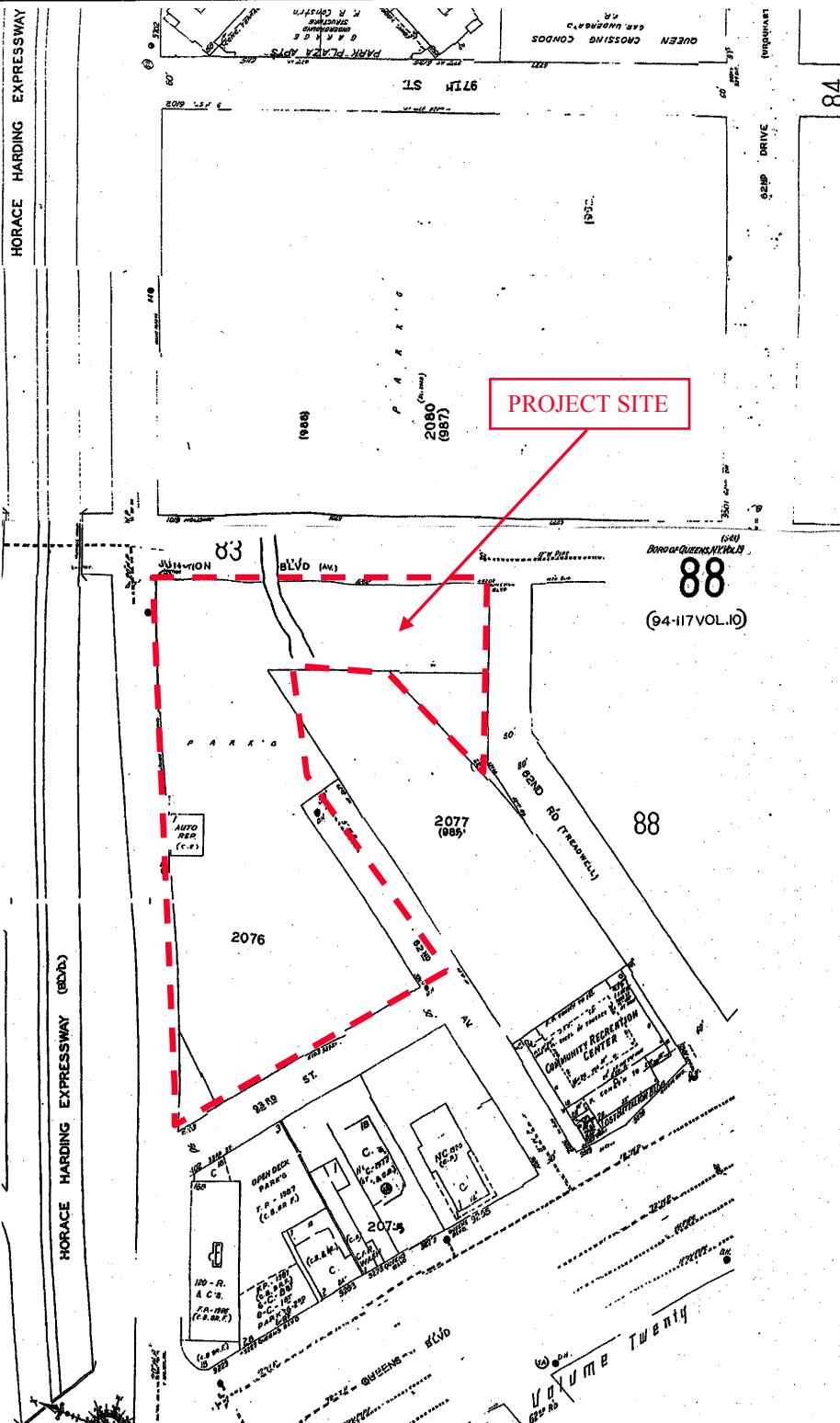
116 East 27th Street New York, New York 10016

DATE
11/6/02

DRAWING No.

PROJECT No.
10329

FIGURE No.



Rego Park Expansion
Rego Park, New York

1995 Sanborn

AKRF, Inc.

Environmental Consultants

116 East 27th Street New York, New York 10016

DATE
11/6/02

DRAWING No.

PROJECT No.
10329

FIGURE No.

APPENDIX C
REGULATORY RECORDS REVIEW

Toxics Targeting Computerized Environmental Report

**Junction Blvd, Rego Park
Rego Park, NY 11374**

October 31, 2002

Table of Contents

Introduction..... 1

- *The Three Sections of Your Report*
- *How to Use Your Report*
- *Toxic Site Databases Analyzed In Your Report*
- *Limitations Of the Information In Your Report*

Section One: Your Report Summary..... 5

- *Table One: Number of Identified Toxic Sites By Distance Interval*
- *Table Two: Identified Toxic Sites By Direction*
- *Table Three: Identified Toxic Sites Ranked by Proximity*
- *Table Four: Identified Toxic Sites By Category*
- *Map One: One-Mile Radius Map*
- *Map Two: Half-Mile Radius Map*
- *Map Three: Quarter-Mile Radius Map*
- *Map Four: Quarter-Mile Radius Close-up Map*

Section Two: Toxic Site Profiles

Section Three: Appendices

- *USEPA ERNS Check*
- *Unmappable Sites*
- *Hazardous Waste Codes*
- *How Toxic Sites Are Mapped*
- *Information Source Guide*

Introduction

Toxics Targeting has combined environmental database searches, extensive regulatory analysis and sophisticated mapping techniques to produce your *Computerized Environmental Report*. It checks for the presence of 17 categories of government-reported toxic sites and provides detailed, up-to-date information on each identified site. The findings of your report are presented in an easy-to-understand format that:

1. ***Maps*** the approximate locations of selected government-reported toxic sites identified on or near a specified target address.
2. ***Estimates*** the distance and direction between the target address and each identified toxic site.
3. ***Reports*** air and water permit non-compliance and other regulatory violations.
4. ***Profiles*** some aspects of the usage, manufacture, storage, handling, transport or disposal of toxic chemicals at individual sites.
5. ***Summarizes*** some potential health effect information and drinking water standards for selected chemicals reported at individual sites.

The Three Sections Of Your Report

The first section highlights your report's findings by summarizing identified sites according to: **a)** distance intervals, **b)** direction, **c)** proximity to the target address and **d)** individual site categories. In addition, the locations of all identified toxic sites are illustrated on individual maps for each radius search distance used in your report. Finally, a close-up map illustrates the locations of all identified toxic sites, at the shortest radius search distance used in your report.

The second section of your report contains *Toxic Site Profiles* that provide detailed information on each identified toxic site. The information in each *Toxic Site Profile* varies according to its source. Some toxic site categories have extensive information, some have limited information. All the information is updated on a regular basis.

The third section of the report contains appendices that identify: **1)** on-site spills reported to the national Emergency Response Notification System (ERNS), **2)** various toxic sites that cannot be mapped due to incomplete or erroneous addresses or other mapping problems, **3)** codes that characterize hazardous wastes reported at various facilities, **4)** methods used to map toxic sites identified in your report and **5)** information sources used in your report.

How to Use Your Report

- Check Table One to see the number of identified sites by distance intervals.
- Check Table Two to see identified sites sorted by direction.
- Check Table Three to see identified sites ranked by proximity to the target address.
- Check Table Four to see identified sites sorted by site categories.
- Refer to the various maps to see the locations of identified toxic sites. Refer to the *Toxic Site Profile* and *Appendix* sections for additional information.

Toxic Site Databases Analyzed In Your Report


Search Radius

One-Mile




1) ***New York Inactive Hazardous Waste Disposal Site Registry***: a state listing of sites that can pose environmental or public health hazards requiring investigation or clean up.

One-Mile




2) ***CERCLIS*** (Comprehensive Environmental Response, Compensation and Liability Information System): a federal listing of sites that can pose environmental or public health hazards requiring investigation or clean up.

One-Mile



3) ***National Priority List for Federal Superfund Cleanup***: a listing of sites known to pose environmental or health hazards that are being investigated or cleaned up under the Federal Superfund program.

One-Mile




4) ***New York Hazardous Substance Disposal Site Draft Study***: a state listing of sites contaminated with toxic substances that can pose environmental or public health hazards. These sites are not eligible for state clean up funding programs.

One-Mile



5) ***New York Solid Waste Facilities Registry, including New York City 1934 Sites***: active and inactive landfills, incinerators, transfer stations or other solid waste management facilities.

One-Mile



6) ***New York State Major Oil Storage Facilities***: sites with more than a 400,000 gallon capacity for storing petroleum products.

One-Mile



7) ***New York and Federal Hazardous Waste Treatment, Storage or Disposal Facilities***: sites reported by the NYS manifest system and the USEPA's Resource Conservation and Recovery Act Information System.

- ***RCRA violations***: waste facilities with violations reported by the USEPA pursuant to the Resource Conservation and Recovery Act.
- ***RCRIS corrective action activity (CORRACTS)***: waste facilities with RCRIS corrective action activity reported by the USEPA.

Half-Mile



8a) ***Toxic Spills: active*** stationary source spills reported to state environmental authorities, including unremediated leaking underground storage tanks.

Half-Mile



8b) ***Toxic Spills: closed*** stationary and non-stationary source spills reported to state authorities, including remediated leaking underground storage tanks.

Quarter-Mile



9) ***New York and Local Petroleum Bulk Storage Facilities***: sites with more than an 1,100 gallon capacity for storing petroleum products.

Quarter-Mile



10) ***New York and Federal Hazardous Waste Generators and Transporters:*** sites reported by the NYS manifest system and the USEPA's Resource Conservation and Recovery Act Information System.

- ***RCRA violations:*** waste facilities with violations reported by the USEPA pursuant to the Resource Conservation and Recovery Act.
- ***RCRIS corrective action activity (CORRACTS):*** waste facilities with RCRIS corrective action activity reported by the USEPA.

Quarter-Mile



11) ***New York Chemical Bulk Storage Facilities:*** Sites storing hazardous substances listed in 6 NYCRR Part 597 in aboveground tanks with capacities of 185 gallons or more and/or underground tanks of any size

Quarter-Mile



12) ***New York Toxic Release Inventory Facilities:*** discharges of selected toxic chemicals to air, land, water or treatment facilities.

Quarter-Mile



13) ***Historic New York City Utility Sites (1890's to 1940's):*** power generating stations, manufactured gas plants, gas storage facilities, maintenance yards and other gas and electric utility sites.

Quarter-Mile



14) ***Air Discharges:*** Air pollution point sources monitored by U.S. EPA and/or state and local air regulatory agencies.

Quarter-Mile



15) ***Federal Permit Compliance System Toxic Wastewater Discharges:*** permitted toxic wastewater discharges.

Quarter-Mile



16) ***Federal Civil Enforcement Docket:*** civil judiciary cases filed on behalf of the U. S. Environmental Protection Agency by the Department of Justice.

Property only



17) ***ERNS: Federal Emergency Response Notification System Spills:*** a listing of federally reported spills.

Limitations Of The Information In Your Report

The information presented in your *Computerized Environmental Report* has been obtained from various local, state and federal government agencies. Please be aware that: 1) additional information on individual sites may be available, 2) newly discovered sites are continually reported and 3) all map locations are approximate. As a result, this report is intended to be the FIRST STEP in the process of identifying and evaluating possible environmental threats to specific properties and can only serve as a guide for conducting on-site visits or additional, more detailed toxic hazard research.

Toxics Targeting tries to ensure that the information in your report is presented accurately and with minimal alteration. The only systematic changes that are made correct obvious address errors in order to allow sites to be mapped. Any address changes that are made are noted in the map information section at the top of each corresponding *Toxic Site Profile*. Since the information presented in your report is not edited, please be aware that it can contain reporting errors or typographical mistakes made by the site owners/operators or government agencies that produced the information. Please be aware of some other limitations of the information in your report:

- The computerized map used by *Toxics Targeting* is the same one used by the U. S. Census. While the map is generally accurate, no map is perfect. In addition, *Toxics Targeting's* mapping methods estimate where toxic site addresses are located if the address is not specifically designated on the Census map. FOR THESE REASONS, ALL MAP LOCATIONS OF ADDRESSES AND REPORTED TOXIC SITES SHOULD BE CONSIDERED APPROXIMATE AND SHOULD BE VERIFIED BY ON-SITE VISITS;
- UNDISCOVERED, UNREPORTED OR UNMAPPABLE TOXIC SITES MIGHT NOT BE IDENTIFIED BY THIS REPORT'S CHECK OF 17 TOXIC SITE CATEGORIES. TOXIC SITES REPORTED IN OTHER GOVERNMENT DATABASES MIGHT ALSO EXIST. FOR THESE REASONS, YOUR REPORT MIGHT NOT IDENTIFY ALL THE TOXIC SITES THAT EXIST IN THE AREA IT SEARCHES;
- The appendix of your report contains a listing of sites that could not be mapped due to incomplete or erroneous address information or other mapping problems. This listing includes unmappable toxic sites in zip code areas within one mile of the target address as well as toxic sites without zip codes reported in the same county. IF YOU WOULD LIKE INFORMATION ON ANY OF THE LISTED SITES, PLEASE CONTACT *TOXICS TARGETING* AND REFER TO THE SITE ID NUMBER.
- Some toxic sites identified in your report may be classified as **known hazards**. Most of the toxic sites identified in your report involve **potential hazards** related to the on-site use, manufacture, handling, storage, transport or disposal of toxic chemicals. Some of the toxic sites identified in your report may be the addresses of parties responsible for toxic sites located elsewhere. YOU SHOULD ONLY CONCLUDE THAT TOXIC HAZARDS ACTUALLY EXIST AT A SPECIFIC SITE WHEN GOVERNMENT AUTHORITIES MAKE THAT DETERMINATION OR WHEN THAT CONCLUSION IS FULLY DOCUMENTED BY THE FINDINGS OF AN APPROPRIATE SITE INVESTIGATION UNDERTAKEN BY LICENSED PROFESSIONALS;
- Compass directions and distances are approximate. Compass directions are calculated from the subject property address to the mapped location of each identified toxic site. The compass direction does not necessarily refer to the closest property boundary of an identified toxic site. The compass direction also can vary substantially for toxic sites that are located very close to the subject property address.
- The information presented in your report is a summary of the information that *Toxics Targeting* obtains from government agencies on reported toxic sites. YOU MAY BE ABLE TO OBTAIN ADDITIONAL INFORMATION ABOUT REPORTED SITES WITH THE FREEDOM OF INFORMATION REQUEST FORM LETTERS THAT ARE PROVIDED ON THE INSIDE OF THE BACK COVER.

Section One:

Report Summary

- *Table One: Number of Identified Toxic Sites By Distance Interval*
- *Table Two: Identified Toxic Sites By Direction*
- *Table Three: Identified Toxic Sites Ranked By Proximity*
- *Table Four: Identified Toxic Sites By Category*
- *Map One: One-Mile Radius Map*
- *Map Two: Half-Mile Radius Map*
- *Map Three: Quarter-Mile Radius Map*
- *Map Four: Quarter-Mile Radius Close up Map*

NUMBER OF IDENTIFIED SITES BY DISTANCE INTERVAL

| Database Searched | 0 - 100 ft | 100 ft - 1/8 mi | 1/8 mi - 1/4 mi | 1/4 mi - 1/2 mi | 1/2 mi - 1 mi | Site(s) Category Totals |
|--|------------|-----------------|-----------------|-----------------|---------------|-------------------------------|
| NYS Inactive Hazardous Waste Disposal Sites * | 0 | 0 | 0 | 0 | 0 | 0 |
| CERCLIS Sites * | 0 | 0 | 0 | 0 | 1 | 1 |
| National Priority List Sites * | 0 | 0 | 0 | 0 | 0 | 0 |
| Hazardous Substance Waste Disposal Sites * | 0 | 0 | 0 | 0 | 1 | 1 |
| NYS Solid Waste Facilities * | 0 | 0 | 1 | 0 | 1 | 2 |
| NYS Major Oil Storage Facilities * | 0 | 0 | 0 | 0 | 0 | 0 |
| RCRA Hazardous Waste Treatment, Storage, Disposal Sites * | 0 | 0 | 0 | 0 | 0 | 0 |
| NYS Toxic Spills (incl. Leaking Undrgrnd Storage Tanks) ** | 0 | 6 | 41 | 59(54) | Not searched | 106(54) |
| Local & State Petroleum Bulk Storage Sites *** | 0 | 4 | 36 | Not searched | Not searched | 40 |
| RCRA Hazardous Waste Generators & Transporters *** | 0 | 12 | 21 | Not searched | Not searched | 33 |
| NYS Chemical Bulk Storage Sites *** | 0 | 0 | 0 | Not searched | Not searched | 0 |
| Toxic Release Inventory Sites (TRI) *** | 0 | 0 | 0 | Not searched | Not searched | 0 |
| Historic Utility Facilities *** | 0 | 0 | 0 | Not searched | Not searched | 0 |
| Permit Compliance System Toxic Wastewater Discharges *** | 0 | 0 | 0 | Not searched | Not searched | 0 |
| NYS Air Discharges *** | 0 | 2 | 12 | Not searched | Not searched | 14 |
| Civil Enforcement Docket Facilities *** | 0 | 0 | 0 | Not searched | Not searched | 0 |
| ERNS (Onsite) ***** | 0 | Not searched | Not searched | Not searched | Not searched | 0 |
| Distance Interval Totals | 0 | 24 | 111 | 59(54) | 3 | 197(54) |

Search Radius: * 1 Mile Search Radius ** 1/2 Mile Search Radius *** 1/4 Mile Search Radius ***** 1/8 Mile Search Radius ***** on-site only

Numbers in () indicate spills not mapped and profiled, and are found in the tables at the end of the active and closed spills sections.
See these tables for a description of the parameters involved with identifying these spills.

Identified Toxic Sites by Direction

Junction Blvd, Rego Park
Rego Park, NY 11374

* Compass directions can vary substantially for sites located very close to the subject property address.

Sites less than 100 feet from subject property sorted by distance

No sites found less than 100 feet from subject property

Sites between 100 ft and 660 ft from the subject property sorted by direction and distance

| Map Id# | Site Name | Site Street | Approximate Distance & Direction From Property | Toxic Site Category |
|---------|-----------------------------------|--------------------------------|--|---|
| 113 | LSS LEASING CORP #1 | 96-05 HORACE HARDING BLVD | 611 feet to the N | Petroleum Bulk Storage Site |
| 58 | 9605 L.I.E.& JUNCTION BLV | 9605 LIE & JUNCTION BLVD | 618 feet to the N | Closed Status Spill (Unk/Other Cause) |
| 156 | NEW YORK CITY DEP | 96-05 HORACE HARDING EXPWY | 623 feet to the N | Hazardous Waste Generator/Transporter |
| 157 | NYC DEP-AIR NOISE & MATERIALS LAB | 96-05 HORACE HARDING EXPWY | 623 feet to the N | Hazardous Waste Generator/Transporter |
| 158 | NYCDEP | 96-05 HORACE HARDING EXP | 623 feet to the N | Hazardous Waste Generator/Transporter |
| 159 | NYC DEP | 96-05 HORACE HARDING EXPWY | 623 feet to the N | Hazardous Waste Generator/Transporter |
| 160 | NYCDEP | 96-05 HORACE HARDING EXPWY | 623 feet to the N | Hazardous Waste Generator/Transporter |
| 112 | PARK PLAZA | 61-25 97 ST | 609 feet to the NE | Petroleum Bulk Storage Site |
| 184 | PARK PLAZA TENANTS | 61-25 97TH STREET | 616 feet to the NE | Air Discharge Site |
| 185 | PARK PLAZA TENANTS | 61-25 97TH ST | 616 feet to the NE | Air Discharge Site |
| 114 | PARK PLAZA OWNER'S INC. | 61-15 97TH STREET | 624 feet to the NE | Petroleum Bulk Storage Site |
| 161 | CONSOLIDATED EDISON | V1097-61 15 97TH ST | 624 feet to the NE | Hazardous Waste Generator/Transporter |
| 38 | VAULT 1097 | 97TH ST HORACE HARDING | 635 feet to the NE | Active Haz Spill (Misc. Spill Cause) |
| 91 | VAULT #1854 | 97TH ST & HORACE HARDING | 635 feet to the NE | Closed Status Spill (Misc. Spill Cause) |
| 162 | CONSOLIDATED EDISON | V3221-97TH & HOARCE HARDING EX | 635 feet to the NE | Hazardous Waste Generator/Transporter |
| 111 | AT&T REGO PARK | 94-03 QUEENS BOULEVARD | 570 feet to the SW | Petroleum Bulk Storage Site |
| 154 | AT & T LONG LINES NYD980645816 | 94-03 QUEENS BLVD. | 570 feet to the SW | Hazardous Waste Generator/Transporter |
| 155 | AT&T COMMUNICATIONS- REGO PARK | 94-03 QUEENS BLVD | 570 feet to the SW | Hazardous Waste Generator/Transporter |
| 36 | ROADWAY | LIE & JUNCTION BLVD | 436 feet to the NNW | Active Haz Spill (Misc. Spill Cause) |
| 37 | | LIE WEST @ JUNCTION BLVD | 436 feet to the NNW | Active Haz Spill (Misc. Spill Cause) |
| 90 | | LI EXPRESSWAY/JUNCTION BL | 436 feet to the NNW | Closed Status Spill (Misc. Spill Cause) |
| 151 | CONSOLIDATED EDISON | V350-JUNCTION BLVD & LI EXPWY | 436 feet to the NNW | Hazardous Waste Generator/Transporter |
| 152 | CONSOLIDATED EDISON CO | HH EXPY AND JUNCTION V7713 | 436 feet to the NNW | Hazardous Waste Generator/Transporter |
| 153 | CONSOLIDATED EDISON CO VS8161 | LIE AND JUNCTION | 436 feet to the NNW | Hazardous Waste Generator/Transporter |

Sites equal to or greater than 660 ft from subject property sorted by direction and distance

| Map Id# | Site Name | Site Street | Approximate Distance & Direction From Property | Toxic Site Category |
|---------|----------------|----------------|--|---|
| 45 | RESIDENCE | 96-04 57TH AVE | 1586 feet to the N | Active Haz Spill (Misc. Spill Cause) |
| 105 | APARTMENT BLDG | 96-04 57TH AVE | 1586 feet to the N | Closed Status Spill (Misc. Spill Cause) |

| | | | | |
|-----|---------------------------------------|----------------------------------|----------------------|---|
| 27 | MANHOLE 12108 | 98TH ST AND 57TH AVE | 1869 feet to the N | Active Haz Spill (Unknown/Other Cause) |
| 107 | 55-25 97TH ST | 55-25 97TH ST | 2124 feet to the N | Closed Status Spill (Misc. Spill Cause) |
| 28 | MANHOLE 15104 | 55TH AV / 97TH ST | 2176 feet to the N | Active Haz Spill (Unknown/Other Cause) |
| 81 | MANHOLE 15104 | 55TH AVE AT 97 STREET | 2176 feet to the N | Closed Status Spill (Unk/Other Cause) |
| 32 | MANHOLE # 16533 | 55TH AVE/97TH PLACE | 2269 feet to the N | Active Haz Spill (Unknown/Other Cause) |
| 83 | MANHOLE 16533 | 55TH AVE AND 97TH PL | 2269 feet to the N | Closed Status Spill (Unk/Other Cause) |
| 33 | MANHOLE #15105 | 55TH AVE & 98TH ST | 2367 feet to the N | Active Haz Spill (Unknown/Other Cause) |
| 34 | MANHOLE 12109 | 98TH ST & 55TH AVE | 2367 feet to the N | Active Haz Spill (Unknown/Other Cause) |
| 86 | MANHOLE # 12120 | 98TH ST/55TH AVE | 2367 feet to the N | Closed Status Spill (Unk/Other Cause) |
| 4 | APPLE CONTAINER T.S. | 50-50 98TH ST. | 3214 feet to the N | Solid Waste Facility |
| 163 | CONSOLIDATED EDISON | LONG ISLAND EXP & 97TH ST | 688 feet to the NNE | Hazardous Waste Generator/Transporter |
| 164 | CONSOLIDATED EDISON | LONG ISLAND EXP & 97TH ST | 688 feet to the NNE | Hazardous Waste Generator/Transporter |
| 186 | LEFRAK CITY | 9705 HORACE HARDING EXPY | 820 feet to the NNE | Air Discharge Site |
| 116 | ARGENTINE LEASING LIMITED PARTNERSHIP | 97-05 HORACE HARDING EXPRESS WAY | 821 feet to the NNE | Petroleum Bulk Storage Site |
| 120 | COLOMBIA LEASING LIMITED PARTNERSHIP | 97-15 HORACE HARDING BLVD | 900 feet to the NNE | Petroleum Bulk Storage Site |
| 79 | 98-30 57TH AVE | 98-30 57TH AVE | 2032 feet to the NNE | Closed Status Spill (Unk/Other Cause) |
| 47 | 57TH AVE & 98TH PLACE | 57TH AVE & 98TH PLACE | 2039 feet to the NNE | Active Haz Spill (Misc. Spill Cause) |
| 89 | MANHOLE 11918 55TH AVE AN | D 49 FEET WEST OF 99TH ST | 2625 feet to the NNE | Closed Status Spill (Unk/Other Cause) |
| 117 | PUBLIC SCHOOL 206 | 61-21 97TH PLACE | 857 feet to the NE | Petroleum Bulk Storage Site |
| 166 | NYC BOARD OF EDUCATION | 61-21 97TH PLACE | 857 feet to the NE | Hazardous Waste Generator/Transporter |
| 9 | PUBLIC SCHOOL 206-Q | 61-21 97TH PL | 863 feet to the NE | Active Tank Test Failure |
| 10 | 61-21 97TH PL. | 61021 97TH PL. | 863 feet to the NE | Active Tank Test Failure |
| 11 | PS #206 SCHOOL | 61-21 97TH PLACE | 863 feet to the NE | Active Tank Test Failure |
| 23 | PS 206 | 61-21 97TH PLACE | 863 feet to the NE | Active Haz Spill (Unknown/Other Cause) |
| 24 | PUBLIC SCHOOL 206 | 61-21 97 PL | 863 feet to the NE | Active Haz Spill (Unknown/Other Cause) |
| 140 | PARK CITY ESTATES | 61-25 98TH ST | 1101 feet to the NE | Petroleum Bulk Storage Site |
| 64 | BOWERY BAY REGULATOR | 98TH ST LIE SVCE ROAD | 1107 feet to the NE | Closed Status Spill (Unk/Other Cause) |
| 99 | BOWERY BAY REGULATOR #18 | 98TH ST&HORACE HARDING EX | 1107 feet to the NE | Closed Status Spill (Misc. Spill Cause) |
| 65 | 98 ST.& L.I.E. QUEENS/RAW | | 1123 feet to the NE | Closed Status Spill (Unk/Other Cause) |
| 100 | BOWERY BAY REGULATOR #22 | 98TH STREET- L.I.E. | 1123 feet to the NE | Closed Status Spill (Misc. Spill Cause) |
| 147 | CEYLON LEASING LTD PARTNERSHIP | 98-15 HORACE HARDING BLVD | 1245 feet to the NE | Petroleum Bulk Storage Site |
| 149 | 98-25 HORACE HARDING BLVD | 98-25 HORACE HARDING BLVD | 1308 feet to the NE | Petroleum Bulk Storage Site |
| 68 | 98-25 HORACE HARDING EXP. | 98-25 HORACE HARDING EXP. | 1311 feet to the NE | Closed Status Spill (Unk/Other Cause) |
| 21 | 99-45 60TH AVE | 99045 60TH AVE | 2563 feet to the NE | Active Tank Test Failure |
| 138 | PARK CITY ESTATES TENANTS CORP | 61-45 98TH ST | 1086 feet to the ENE | Petroleum Bulk Storage Site |
| 195 | PARK CITY ESTATES TENANTS CORP | 6155 98TH ST | 1094 feet to the ENE | Air Discharge Site |
| 73 | PARKING LOT | 62ND DR/99TH ST | 1697 feet to the ENE | Closed Status Spill (Unk/Other Cause) |
| 85 | MANHOLE 11470 | 100 SECOND ST/HORACE HARD | 2358 feet to the ENE | Closed Status Spill (Unk/Other Cause) |
| 14 | APARTMENT BLDG | 63-36 98TH PLACE | 1567 feet to the E | Active Tank Test Failure |
| 16 | RESIDENCE | 99-40 63 RD | 1888 feet to the E | Active Tank Test Failure |
| 110 | 102-28 63RD AVE. / QUEENS | 102-28 63RD AVE. | 2596 feet to the E | Closed Status Spill (Misc. Spill Cause) |
| 52 | 97-34 63RD RD/CLEANERS | 97-34 63RD RD/CLEANERS | 1094 feet to the ESE | Closed Status Tank Test Failure |
| 12 | OUR LADY OF ANGELS CHURCH | 63063 98TH STREET | 1481 feet to the ESE | Active Tank Test Failure |
| 13 | 63-63 98TH ST./OUR LADY O | 63063 98TH ST. | 1481 feet to the ESE | Active Tank Test Failure |
| 50 | 99-21 65TH AVE | 99-21 65TH AVE | 2574 feet to the ESE | Closed Status Tank Failure |
| 5 | PARK CITY APTS INC | 97-07 63RD RD | 981 feet to the SE | Active Tank Failure |
| 188 | PARK CITY III & IV APT.I | 97-07 63 RD. | 987 feet to the SE | Air Discharge Site |

| | | | | |
|-----|--------------------------------------|------------------------------|----------------------|---|
| 128 | PARK CITY 3&4 APARTMENTS, INC. | 97-07 63RD ROAD | 988 feet to the SE | Petroleum Bulk Storage Site |
| 172 | EVERGREEN DRY CLEANERS | 97-14 63RD ROAD | 1049 feet to the SE | Hazardous Waste Generator/Transporter |
| 194 | ALVA FRENCH CLEANER | 97-16 63 RD | 1064 feet to the SE | Air Discharge Site |
| 94 | JD BAKERY | 97-20 63 RD | 1066 feet to the SE | Closed Status Spill (Misc. Spill Cause) |
| 95 | 97-20 63RD RD. | 97-20 63RD RD. | 1066 feet to the SE | Closed Status Spill (Misc. Spill Cause) |
| 143 | 97-11 63RD DRIVE APTS. OWNERS, CORP. | 97-11 63RD DRIVE | 1164 feet to the SE | Petroleum Bulk Storage Site |
| 144 | 97-11 63RD DRIVE | 97-11 63RD DRIVE | 1164 feet to the SE | Petroleum Bulk Storage Site |
| 104 | 97-25 63RD DRIVE/QUEENS | 97-25 63RD DRIVE | 1192 feet to the SE | Closed Status Spill (Misc. Spill Cause) |
| 178 | ALVA CLEANERS | 97-16 63RD DRIVE | 1219 feet to the SE | Hazardous Waste Generator/Transporter |
| 196 | ALVA FRENCH CLEANERS | 97-16 63RD DR | 1230 feet to the SE | Air Discharge Site |
| 181 | CLEAN LAND CLEANERS | 97-34 63RD DRIVE | 1262 feet to the SE | Hazardous Waste Generator/Transporter |
| 182 | ANDRE FRENCH DRY CLEANING | 97-07 64TH AVENUE | 1277 feet to the SE | Hazardous Waste Generator/Transporter |
| 197 | ANDRE DRY CLEANERS | 97-07 64TH AVENUE | 1284 feet to the SE | Air Discharge Site |
| 69 | ATF OFFICE | 97-45 QUEENS BLVD | 1496 feet to the SE | Closed Status Spill (Unk/Other Cause) |
| 71 | 64TH RD & QUEENS BLVD | 64TH RD & QUEENS BLVD | 1660 feet to the SE | Closed Status Spill (Unk/Other Cause) |
| 78 | 64-85 SAUNDERS ST | 64-85 SAUNDERS ST | 1995 feet to the SE | Closed Status Spill (Unk/Other Cause) |
| 8 | 98-28 QUEENS BLVD | 98-28 QUEENS BLVD | 2280 feet to the SE | Active Tank Failure |
| 108 | 65-61 SAUNDER ST. | 65-61 SAUNDER ST. | 2531 feet to the SE | Closed Status Spill (Misc. Spill Cause) |
| 109 | SINRAM MARNIS/QUEENS BLVD | 98-51 QUEENS BLVD | 2595 feet to the SE | Closed Status Spill (Misc. Spill Cause) |
| | | | | |
| 48 | ALEXANDER'S INC. | QUEENS BLVD / 63RD RD. | 842 feet to the SSE | Closed Status Tank Failure |
| 49 | 96-05 QUEENS BLVD. | 96-05 QUEENS BLVD | 842 feet to the SSE | Closed Status Tank Failure |
| 187 | ALEXANDERS INC | 96-05 QUEENS BOULEVARD | 849 feet to the SSE | Air Discharge Site |
| 118 | ALEXANDER'S INC. | 95-21 63RD RD | 864 feet to the SSE | Petroleum Bulk Storage Site |
| 167 | ALEXANDERS REGO PARK | 96-05 QUEENS BLVD | 866 feet to the SSE | Hazardous Waste Generator/Transporter |
| 3 | UNKNOWN | JUNCTION AVE. & 63RD DR. | 995 feet to the SSE | Solid Waste Facility |
| 192 | MOBIL | 96-27 QUEENS BLVD | 1043 feet to the SSE | Air Discharge Site |
| 193 | QUEENS 63 SERVICE STATION | 9627 QUEENS BLVD | 1043 feet to the SSE | Air Discharge Site |
| 6 | 96-27 QUEENS BLVD/QUEENS | 96027 QUEENS BLVD | 1046 feet to the SSE | Active Tank Failure |
| 51 | 96-27 QUEENS BLVD | 96-27 QUEENS BLVD | 1046 feet to the SSE | Closed Status Tank Test Failure |
| 61 | MANHOLE 1260 | 9627 QUEENS BLVD | 1046 feet to the SSE | Closed Status Spill (Unk/Other Cause) |
| 135 | EXXONMOBIL S/S #17-GBR | 96-27 QUEENS BLVD | 1051 feet to the SSE | Petroleum Bulk Storage Site |
| 173 | MOBIL OIL CORPORATION | 17 GBR 96-27 QUEENS BLVD | 1051 feet to the SSE | Hazardous Waste Generator/Transporter |
| 62 | 96-33 QUEENS BLVD. | 96-33 QUEENS BLVD. | 1059 feet to the SSE | Closed Status Spill (Unk/Other Cause) |
| 63 | ROADWAY | 96-37 QUEENS BLVD | 1066 feet to the SSE | Closed Status Spill (Unk/Other Cause) |
| 96 | 9637 QUEENS BLVD | 9637 QUEENS BLVD | 1066 feet to the SSE | Closed Status Spill (Misc. Spill Cause) |
| 97 | 96-37 QUEENS BLVD/QUEENS | 96-37 QUEENS BLVD | 1066 feet to the SSE | Closed Status Spill (Misc. Spill Cause) |
| 98 | 96-37 QUEENS BLVD/QUEENS | 96-37 QUEENS BLVD | 1066 feet to the SSE | Closed Status Spill (Misc. Spill Cause) |
| 174 | NEW YORK TELEPHONE | IN FRONT OF 96-16QUEENS BLVD | 1097 feet to the SSE | Hazardous Waste Generator/Transporter |
| 101 | 63 AVE(SUBWAY STATION) | 63 AVENUE (SUBWAY STATION | 1132 feet to the SSE | Closed Status Spill (Misc. Spill Cause) |
| 103 | 96=66 QUEENS BLVD/QUEENS | 96-66 QUEENS BLVD | 1178 feet to the SSE | Closed Status Spill (Misc. Spill Cause) |
| 66 | MANHOLE #1261 | 63RD DR & QUEENS BLVD | 1209 feet to the SSE | Closed Status Spill (Unk/Other Cause) |
| 67 | MANHOLE #1260 | QUEENS BLVD & 63RD DR | 1209 feet to the SSE | Closed Status Spill (Unk/Other Cause) |
| 176 | NYNEX | QUEENS BLVD & 63RD DR | 1209 feet to the SSE | Hazardous Waste Generator/Transporter |
| 177 | NYNEX | QUEENS BLVD & 63RD DR | 1209 feet to the SSE | Hazardous Waste Generator/Transporter |
| 148 | RITE AID STORE #4866 | 95-14 63RD DRIVE | 1250 feet to the SSE | Petroleum Bulk Storage Site |
| 183 | SUN VALLEY | 63-73 SAUNDERS ST | 1312 feet to the SSE | Hazardous Waste Generator/Transporter |
| 56 | 64-49 WETHEROLE ST/ARMCO | 64-49 WETHEROLE STREET | 2180 feet to the SSE | Closed Status Tank Test Failure |
| 18 | APT COMPLEX | 64-85 BOOTH ST | 2190 feet to the SSE | Active Tank Test Failure |
| 87 | 65-20 BOOTH ST | 65-20 BOOTH ST | 2425 feet to the SSE | Closed Status Spill (Unk/Other Cause) |
| | | | | |
| 136 | REGO REALTY | 63-25 SAUNDERS ST | 1055 feet to the S | Petroleum Bulk Storage Site |
| 141 | SANDERS OWNERS CORP | 63-45 SAUNDERS ST | 1160 feet to the S | Petroleum Bulk Storage Site |

| | | | | |
|-----|---|---------------------------|----------------------|---|
| 46 | | 93-06 63RD DR | 1705 feet to the S | Active Haz Spill (Misc. Spill Cause) |
| 106 | PS 139 | 93-06 63RD DR | 1705 feet to the S | Closed Status Spill (Misc. Spill Cause) |
| 39 | CON ED STREET VAULT | 62ND DRIVE & QUEENS BLVD | 707 feet to the SSW | Active Haz Spill (Misc. Spill Cause) |
| 165 | CONSOLIDATED EDISON COMPANY OF NEW YORK | V4004-62 DR & QUEENS BLVD | 707 feet to the SSW | Hazardous Waste Generator/Transporter |
| 59 | MANHOLE #15753 | QUEENS BLVD SO OF 62ND DR | 715 feet to the SSW | Closed Status Spill (Unk/Other Cause) |
| 115 | REGO REALTY | 95-08 QUEENS BLVD | 732 feet to the SSW | Petroleum Bulk Storage Site |
| 189 | DILMAC HOLDING | 62-95 SAUNDERS STREET | 989 feet to the SSW | Air Discharge Site |
| 190 | FULLER TOOL CO. | 62-95 SAUNDERS STREET | 989 feet to the SSW | Air Discharge Site |
| 191 | DILMAC HOLDING | 62-95 SAUNDERS | 989 feet to the SSW | Air Discharge Site |
| 93 | 6295 SOUNDERS ST | 6295 SOUNDERS ST | 996 feet to the SSW | Closed Status Spill (Misc. Spill Cause) |
| 130 | REGO REALTY | 62-95 SAUNDERS ST | 1002 feet to the SSW | Petroleum Bulk Storage Site |
| 131 | REGO REALTY | 63-07 SAUNDERS ST | 1008 feet to the SSW | Petroleum Bulk Storage Site |
| 60 | MANHOLE# 2730 | 63RD AV/SAUNDERS AV | 1028 feet to the SSW | Closed Status Spill (Unk/Other Cause) |
| 132 | M & L JACOBS INC | 62-82 SAUNDERS STREET | 1043 feet to the SSW | Petroleum Bulk Storage Site |
| 134 | MARION COURT EQUITIES CORP. | 62-98 SAUNDERS STREET | 1051 feet to the SSW | Petroleum Bulk Storage Site |
| 43 | 62-98 SAUNDERS ST/QUEENS | 62098 SAUNDERS STREET | 1057 feet to the SSW | Active Haz Spill (Misc. Spill Cause) |
| 137 | SAUNDERS APARTMENTS, INC. | 63-109 SAUNDERS STREET | 1057 feet to the SSW | Petroleum Bulk Storage Site |
| 44 | 6320 SAUNDERS STREET | 6320 SAUNDERS STREET | 1078 feet to the SSW | Active Haz Spill (Misc. Spill Cause) |
| 40 | 62ND RD SUBSTATION | 62ND RD QUEENS BL | 763 feet to the SW | Active Haz Spill (Misc. Spill Cause) |
| 129 | REGO REALTY | 62-65 SAUNDERS ST | 1001 feet to the SW | Petroleum Bulk Storage Site |
| 133 | JUPITER COURT CORP. | 62-64 SAUNDERS ST | 1047 feet to the SW | Petroleum Bulk Storage Site |
| 22 | AT&T REGO PARK | 94-03 QUEENS BLVD | 843 feet to the WSW | Active Haz Spill (Unknown/Other Cause) |
| 41 | SIDEWALK FILL BOX | AT&T 94-03 QUEENS BLVD | 843 feet to the WSW | Active Haz Spill (Misc. Spill Cause) |
| 42 | | 62ND AVE & QUEENS BLVD | 874 feet to the WSW | Active Haz Spill (Misc. Spill Cause) |
| 121 | LOST BATTALION HALL | 93-29 QUEENS BLVD. | 907 feet to the WSW | Petroleum Bulk Storage Site |
| 124 | 93-54 QUEEN BLVD | 93-54 QUEENS BLVD | 925 feet to the WSW | Petroleum Bulk Storage Site |
| 125 | 93-40 QUEENS BLVD | 93-40 QUEENS BLVD | 935 feet to the WSW | Petroleum Bulk Storage Site |
| 127 | HAMPTON HOUSE | 93-10/24 QUEENS BLVD | 959 feet to the WSW | Petroleum Bulk Storage Site |
| 175 | CONSOLIDATED EDISON | V383-SOYNDERS & 62ND AVE | 1156 feet to the WSW | Hazardous Waste Generator/Transporter |
| 150 | SAUNDERS ST. OWNERS LTD. | 61-41 SAUNDERS ST | 1310 feet to the WSW | Petroleum Bulk Storage Site |
| 29 | VACANT BUILDING | 60-69 WOODHAVEN BLVD | 2185 feet to the WSW | Active Haz Spill (Unknown/Other Cause) |
| 19 | 60-50 WOODHAVEN BLVD | 60050 WOODHAVEN BLVD. | 2231 feet to the WSW | Active Tank Test Failure |
| 82 | 60-50 WOODHAVEN BLVD. | 60-50 WOODHAVEN BLVD. | 2231 feet to the WSW | Closed Status Spill (Unk/Other Cause) |
| 30 | 60-70 WOODHAVEN BLVD | 60070 WOODHAVAN BLVD | 2252 feet to the WSW | Active Haz Spill (Unknown/Other Cause) |
| 57 | 61-01 WOODHAVEN BLV/GETTY | 61-01 WOODHAVEN BLVD | 2458 feet to the WSW | Closed Status Tank Test Failure |
| 142 | CALMAR | 92-40 QUEENS BLVD | 1164 feet to the W | Petroleum Bulk Storage Site |
| 179 | US POSTAL SERVICE | 92-24 QUEENS BLVD | 1226 feet to the W | Hazardous Waste Generator/Transporter |
| 180 | NYNEX | QUEENS BLVD & ELLIST AVE | 1227 feet to the W | Hazardous Waste Generator/Transporter |
| 76 | MANHOLE #19156 | QUEENS BL & WOODHAVEN BL | 1910 feet to the W | Closed Status Spill (Unk/Other Cause) |
| 54 | 54-06 WOODHAVEN BLV/MOBIL | 55-06 WOODHAVEN BLVD | 1952 feet to the W | Closed Status Tank Test Failure |
| 77 | MANHOLE 4874 | HOFFMAN DRIVE /WOODHAVEN | 1975 feet to the W | Closed Status Spill (Unk/Other Cause) |
| 20 | 90-02 QUEENS BLVD. | 90-02 QUEENS BLVD | 2320 feet to the W | Active Tank Test Failure |
| 84 | 90TH STR & QUEENS BLVD | 90TH ST & QUEENS BLVD | 2321 feet to the W | Closed Status Spill (Unk/Other Cause) |
| 7 | | 59TH AVE & 92ND ST | 1627 feet to the WNW | Active Tank Failure |
| 53 | 58-14 92ND ST/QUNS/SHELL | 58-14 92ND ST | 1678 feet to the WNW | Closed Status Tank Test Failure |
| 15 | 58-06 92 ST/QNS/SUNOCO | 58-06 92 STREET | 1739 feet to the WNW | Active Tank Test Failure |
| 74 | SUNOCO SERVICE STATION | 5806 92 ST | 1739 feet to the WNW | Closed Status Spill (Unk/Other Cause) |
| 75 | | 5814 92ND ST | 1782 feet to the WNW | Closed Status Spill (Unk/Other Cause) |

| | | | | |
|-----|--|--------------------------------|----------------------|---|
| 17 | QUEENS CENTER MALL | 90-15 QUEENS BLVD | 2055 feet to the WNW | Active Tank Test Failure |
| 80 | 90-15 QUEENS BLVD | 90-15 QUEENS BLVD | 2055 feet to the WNW | Closed Status Spill (Unk/Other Cause) |
| 35 | 57TH AV | 90 ST | 2512 feet to the WNW | Active Haz Spill (Unknown/Other Cause) |
| 119 | REGO PARK GARDENS | 94-30 60TH AVENUE | 880 feet to the NW | Petroleum Bulk Storage Site |
| 122 | 94-10 ASSOCIATES | 94-10 60TH AVE | 917 feet to the NW | Petroleum Bulk Storage Site |
| 123 | CLEAR HOLDING CO. | 94-10 60TH AVE | 917 feet to the NW | Petroleum Bulk Storage Site |
| 126 | REGO PARK GARDENS CONDOMINIUM | 94-11 60 AVE | 953 feet to the NW | Petroleum Bulk Storage Site |
| 92 | REGULATOR #11/QUEENS | 94TH ST & LONG ISLAND EXP | 959 feet to the NW | Closed Status Spill (Misc. Spill Cause) |
| 168 | NEW YORK CITY DEPT OF ENVIRONMENTAL PROT | 60TH & 94TH ST | 959 feet to the NW | Hazardous Waste Generator/Transporter |
| 139 | REGO PARK GARDENS CONDOMINIUM | 94-30 59TH AVENUE | 1098 feet to the NW | Petroleum Bulk Storage Site |
| 145 | 94-11 59TH AVE | 94-11 59TH AVE | 1170 feet to the NW | Petroleum Bulk Storage Site |
| 146 | 94-11 59TH AVENUE | 94-11 59TH AVENUE | 1170 feet to the NW | Petroleum Bulk Storage Site |
| 102 | 94-11 59TH AVE/QUEENS | 94011 59TH AVENUE | 1176 feet to the NW | Closed Status Spill (Misc. Spill Cause) |
| 72 | 94TH ST. & 57TH AVE. | 94TH ST. & 57TH AVE. | 1675 feet to the NW | Closed Status Spill (Unk/Other Cause) |
| 55 | 56-25 92ST | CATHEDRAL PREP/56-25 92ST | 2166 feet to the NW | Closed Status Tank Test Failure |
| 31 | NEW TOWN PLAYGROUND | 92ND ST & 56TH AV | 2259 feet to the NW | Active Haz Spill (Unknown/Other Cause) |
| 1 | PEERLESS INSTRUMENT CO. | CORONA AVENUE AND 90 ST. | 4540 feet to the NW | CERCLIS Site |
| 2 | PEERLESS INSTRUMENT CO., INC. | 90-15 CORONA AVE. | 4540 feet to the NW | Hazardous Substance Waste Disposal Site |
| 169 | NEW YORK CITY DEPT OF ENVIRONMENTAL PROT | 59-17 JUNCTION BLVD | 1032 feet to the NNW | Hazardous Waste Generator/Transporter |
| 170 | NEW YORK CITY DEPT OF ENVIRONMENTAL | PROTECTION 59-17 JUNCTION BLVD | 1032 feet to the NNW | Hazardous Waste Generator/Transporter |
| 171 | NEW YORK CITY DEPT ENV PROTECTION | 59-17 JUNCTION BLVD | 1032 feet to the NNW | Hazardous Waste Generator/Transporter |
| 25 | MANHOLE #12285 | JUNCTION BLVD & 57TH AVE | 1557 feet to the NNW | Active Haz Spill (Unknown/Other Cause) |
| 26 | MANHOLE 12285 | JCT.BLVD & 57TH AVE | 1557 feet to the NNW | Active Haz Spill (Unknown/Other Cause) |
| 70 | MANHOLE 14147 | JUNCTION BLVD/57TH AVE | 1557 feet to the NNW | Closed Status Spill (Unk/Other Cause) |
| 88 | SIDEWALK | 94TH ST / 54TH AVE | 2523 feet to the NNW | Closed Status Spill (Unk/Other Cause) |

Identified Toxic Sites by Proximity

Junction Blvd, Rego Park, Rego Park, NY 11374

* Compass directions can vary substantially for sites located very close to the subject property address.

| Map Id# | Site Name | Site Street | Approximate Distance & Direction From Property | Toxic Site Category |
|---------|---|----------------------------------|--|---|
| 36 | ROADWAY | LIE & JUNCTION BLVD | 436 feet to the NNW | Active Haz Spill (Misc. Spill Cause) |
| 37 | | LIE WEST @ JUNCTION BLVD | 436 feet to the NNW | Active Haz Spill (Misc. Spill Cause) |
| 90 | | LI EXPRESSWAY/JUNCTION BL | 436 feet to the NNW | Closed Status Spill (Misc. Spill Cause) |
| 151 | CONSOLIDATED EDISON | V350-JUNCTION BLVD & LI EXPWY | 436 feet to the NNW | Hazardous Waste Generator/Transporter |
| 152 | CONSOLIDATED EDISON CO | HH EXPY AND JUNCTION V7713 | 436 feet to the NNW | Hazardous Waste Generator/Transporter |
| 153 | CONSOLIDATED EDISON CO VS8161 | LIE AND JUNCTION | 436 feet to the NNW | Hazardous Waste Generator/Transporter |
| 111 | AT&T REGO PARK | 94-03 QUEENS BOULEVARD | 570 feet to the SW | Petroleum Bulk Storage Site |
| 154 | AT & T LONG LINES NYD980645816 | 94-03 QUEENS BLVD. | 570 feet to the SW | Hazardous Waste Generator/Transporter |
| 155 | AT&T COMMUNICATIONS- REGO PARK | 94-03 QUEENS BLVD | 570 feet to the SW | Hazardous Waste Generator/Transporter |
| 112 | PARK PLAZA | 61-25 97 ST | 609 feet to the NE | Petroleum Bulk Storage Site |
| 113 | LSS LEASING CORP #1 | 96-05 HORACE HARDING BLVD | 611 feet to the N | Petroleum Bulk Storage Site |
| 184 | PARK PLAZA TENANTS | 61-25 97TH STREET | 616 feet to the NE | Air Discharge Site |
| 185 | PARK PLAZA TENANTS | 61-25 97TH ST | 616 feet to the NE | Air Discharge Site |
| 58 | 9605 L.I.E. & JUNCTION BLV | 9605 LIE & JUNCTION BLVD | 618 feet to the N | Closed Status Spill (Unk/Other Cause) |
| 156 | NEW YORK CITY DEP | 96-05 HORACE HARDING EXPWY | 623 feet to the N | Hazardous Waste Generator/Transporter |
| 157 | NYC DEP-AIR NOISE & MATERIALS LAB | 96-05 HORACE HARDING EXPWY | 623 feet to the N | Hazardous Waste Generator/Transporter |
| 158 | NYCDEP | 96-05 HORACE HARDING EXP | 623 feet to the N | Hazardous Waste Generator/Transporter |
| 159 | NYC DEP | 96-05 HORACE HARDING EXPWY | 623 feet to the N | Hazardous Waste Generator/Transporter |
| 160 | NYCDEP | 96-05 HORACE HARDING EXPWY | 623 feet to the N | Hazardous Waste Generator/Transporter |
| 114 | PARK PLAZA OWNER'S INC. | 61-15 97TH STREET | 624 feet to the NE | Petroleum Bulk Storage Site |
| 161 | CONSOLIDATED EDISON | V1097-6115 97TH ST | 624 feet to the NE | Hazardous Waste Generator/Transporter |
| 38 | VAULT 1097 | 97TH ST HORACE HARDING | 635 feet to the NE | Active Haz Spill (Misc. Spill Cause) |
| 91 | VAULT #1854 | 97TH ST & HORACE HARDING | 635 feet to the NE | Closed Status Spill (Misc. Spill Cause) |
| 162 | CONSOLIDATED EDISON | V3221-97TH & HOARCE HARDING EX | 635 feet to the NE | Hazardous Waste Generator/Transporter |
| 163 | CONSOLIDATED EDISON | LONG ISLAND EXP & 97TH ST | 688 feet to the NNE | Hazardous Waste Generator/Transporter |
| 164 | CONSOLIDATED EDISON | LONG ISLAND EXP & 97TH ST | 688 feet to the NNE | Hazardous Waste Generator/Transporter |
| 39 | CON ED STREET VAULT | 62ND DRIVE & QUEENS BLVD | 707 feet to the SSW | Active Haz Spill (Misc. Spill Cause) |
| 165 | CONSOLIDATED EDISON COMPANY OF NEW YORK | V4004-62 DR & QUEENS BLVD | 707 feet to the SSW | Hazardous Waste Generator/Transporter |
| 59 | MANHOLE #15753 | QUEENS BLVD SO OF 62ND DR | 715 feet to the SSW | Closed Status Spill (Unk/Other Cause) |
| 115 | REGO REALTY | 95-08 QUEENS BLVD | 732 feet to the SSW | Petroleum Bulk Storage Site |
| 40 | 62ND RD SUBSTATION | 62ND RD QUEENS BL | 763 feet to the SW | Active Haz Spill (Misc. Spill Cause) |
| 186 | LEFRACK CITY | 9705 HORACE HARDING EXPY | 820 feet to the NNE | Air Discharge Site |
| 116 | ARGENTINE LEASING LIMITED PARTNERSHIP | 97-05 HORACE HARDING EXPRESS WAY | 821 feet to the NNE | Petroleum Bulk Storage Site |
| 48 | ALEXANDER'S INC. | QUEENS BLVD / 63RD RD. | 842 feet to the SSE | Closed Status Tank Failure |
| 49 | 96-05 QUEENS BLVD. | 96-05 QUEENS BLVD | 842 feet to the SSE | Closed Status Tank Failure |
| 22 | AT&T REGO PARK | 94-03 QUEENS BLVD | 843 feet to the WSW | Active Haz Spill (Unknown/Other Cause) |
| 41 | SIDEWALK FILL BOX | AT&T 94-03 QUEENS BLVD | 843 feet to the WSW | Active Haz Spill (Misc. Spill Cause) |
| 187 | ALEXANDERS INC | 96-05 QUEENS BOULEVARD | 849 feet to the SSE | Air Discharge Site |
| 117 | PUBLIC SCHOOL 206 | 61-21 97TH PLACE | 857 feet to the NE | Petroleum Bulk Storage Site |
| 166 | NYC BOARD OF EDUCATION | 61-21 97TH PLACE | 857 feet to the NE | Hazardous Waste Generator/Transporter |
| 9 | PUBLIC SCHOOL 206-Q | 61-21 97TH PL | 863 feet to the NE | Active Tank Test Failure |
| 10 | 61-21 97TH PL. | 61021 97TH PL. | 863 feet to the NE | Active Tank Test Failure |
| 11 | PS #206 SCHOOL | 61-21 97TH PLACE | 863 feet to the NE | Active Tank Test Failure |
| 23 | PS 206 | 61-21 97TH PLACE | 863 feet to the NE | Active Haz Spill (Unknown/Other Cause) |
| 24 | PUBLIC SCHOOL 206 | 61-21 97 PL | 863 feet to the NE | Active Haz Spill (Unknown/Other Cause) |

| | | | | |
|-----|--|--------------------------------|----------------------|---|
| 118 | ALEXANDER'S INC. | 95-21 63RD RD | 864 feet to the SSE | Petroleum Bulk Storage Site |
| 167 | ALEXANDERS REGO PARK | 96-05 QUEENS BLVD | 866 feet to the SSE | Hazardous Waste Generator/Transporter |
| 42 | | 62ND AVE & QUEENS BLVD | 874 feet to the WSW | Active Haz Spill (Misc. Spill Cause) |
| 119 | REGO PARK GARDENS | 94-30 60TH AVENUE | 880 feet to the NW | Petroleum Bulk Storage Site |
| 120 | COLOMBIA LEASING LIMITED PARTNERSHIP | 97-15 HORACE HARDING BLVD | 900 feet to the NNE | Petroleum Bulk Storage Site |
| 121 | LOST BATTALION HALL | 93-29 QUEENS BLVD. | 907 feet to the WSW | Petroleum Bulk Storage Site |
| 122 | 94-10 ASSOCIATES | 94-10 60TH AVE | 917 feet to the NW | Petroleum Bulk Storage Site |
| 123 | CLEAR HOLDING CO. | 94-10 60TH AVE | 917 feet to the NW | Petroleum Bulk Storage Site |
| 124 | 93-54 QUEEN BLVD | 93-54 QUEENS BLVD | 925 feet to the WSW | Petroleum Bulk Storage Site |
| 125 | 93-40 QUEENS BLVD | 93-40 QUEENS BLVD | 935 feet to the WSW | Petroleum Bulk Storage Site |
| 126 | REGO PARK GARDENS CONDOMINIUM | 94-11 60 AVE | 953 feet to the NW | Petroleum Bulk Storage Site |
| 92 | REGULATOR #11/QUEENS | 94TH ST & LONG ISLAND EXP | 959 feet to the NW | Closed Status Spill (Misc. Spill Cause) |
| 127 | HAMPTON HOUSE | 93-10/24 QUEENS BLVD | 959 feet to the WSW | Petroleum Bulk Storage Site |
| 168 | NEW YORK CITY DEPT OF ENVIRONMENTAL PROT | 60TH & 94TH ST | 959 feet to the NW | Hazardous Waste Generator/Transporter |
| 5 | PARK CITY APTS INC | 97-07 63RD RD | 981 feet to the SE | Active Tank Failure |
| 188 | PARK CITY III & IV APT.I | 97-07 63 RD. | 987 feet to the SE | Air Discharge Site |
| 128 | PARK CITY 3&4 APARTMENTS, INC. | 97-07 63RD ROAD | 988 feet to the SE | Petroleum Bulk Storage Site |
| 189 | DILMAC HOLDING | 62-95 SAUNDERS STREET | 989 feet to the SSW | Air Discharge Site |
| 190 | FULLER TOOL CO. | 62-95 SAUNDERS STREET | 989 feet to the SSW | Air Discharge Site |
| 191 | DILMAC HOLDING | 62-95 SAUNDERS | 989 feet to the SSW | Air Discharge Site |
| 3 | UNKNOWN | JUNCTION AVE. & 63RD DR. | 995 feet to the SSE | Solid Waste Facility |
| 93 | 6295 SOUNDERS ST | 6295 SOUNDRS ST | 996 feet to the SSW | Closed Status Spill (Misc. Spill Cause) |
| 129 | REGO REALTY | 62-65 SAUNDERS ST | 1001 feet to the SW | Petroleum Bulk Storage Site |
| 130 | REGO REALTY | 62-95 SAUNDERS ST | 1002 feet to the SSW | Petroleum Bulk Storage Site |
| 131 | REGO REALTY | 63-07 SAUNDERS ST | 1008 feet to the SSW | Petroleum Bulk Storage Site |
| 60 | MANHOLE# 2730 | 63RD AV/SAUNDERS AV | 1028 feet to the SSW | Closed Status Spill (Unk/Other Cause) |
| 169 | NEW YORK CITY DEPT OF ENVIRONMENTAL PROT | 59-17 JUNCTION BLVD | 1032 feet to the NNW | Hazardous Waste Generator/Transporter |
| 170 | NEW YORK CITY DEPT OF ENVIRONMENTAL | PROTECTION 59-17 JUNCTION BLVD | 1032 feet to the NNW | Hazardous Waste Generator/Transporter |
| 171 | NEW YORK CITY DEPT ENV PROTECTION | 59-17 JUNCTION BLVD | 1032 feet to the NNW | Hazardous Waste Generator/Transporter |
| 132 | M & L JACOBS INC | 62-82 SAUNDERS STREET | 1043 feet to the SSW | Petroleum Bulk Storage Site |
| 192 | MOBIL | 96-27 QUEENS BLVD | 1043 feet to the SSE | Air Discharge Site |
| 193 | QUEENS 63 SERVICE STATION | 9627 QUEENS BLVD | 1043 feet to the SSE | Air Discharge Site |
| 6 | 96-27 QUEENS BLVD/QUEENS | 96027 QUEENS BLVD | 1046 feet to the SSE | Active Tank Failure |
| 51 | 96-27 QUEENS BLVD | 96-27 QUEENS BLVD | 1046 feet to the SSE | Closed Status Tank Test Failure |
| 61 | MANHOLE 1260 | 9627 QUEENS BLVD | 1046 feet to the SSE | Closed Status Spill (Unk/Other Cause) |
| 133 | JUPITER COURT CORP. | 62-64 SAUNDERS ST | 1047 feet to the SW | Petroleum Bulk Storage Site |
| 172 | EVERGREEN DRY CLEANERS | 97-14 63RD ROAD | 1049 feet to the SE | Hazardous Waste Generator/Transporter |
| 134 | MARION COURT EQUITIES CORP. | 62-98 SAUNDERS STREET | 1051 feet to the SSW | Petroleum Bulk Storage Site |
| 135 | EXXONMOBIL S/S #17-GBR | 96-27 QUEENS BLVD | 1051 feet to the SSE | Petroleum Bulk Storage Site |
| 173 | MOBIL OIL CORPORATION | 17 GBR 96-27 QUEENS BLVD | 1051 feet to the SSE | Hazardous Waste Generator/Transporter |
| 136 | REGO REALTY | 63-25 SAUNDERS ST | 1055 feet to the S | Petroleum Bulk Storage Site |
| 43 | 62-98 SAUNDERS ST/QUEENS | 62098 SAUNDERS STREET | 1057 feet to the SSW | Active Haz Spill (Misc. Spill Cause) |
| 137 | SAUNDERS APARTMENTS, INC. | 63-109 SAUNDERS STREET | 1057 feet to the SSW | Petroleum Bulk Storage Site |
| 62 | 96-33 QUEENS BLVD. | 96-33 QUEENS BLVD. | 1059 feet to the SSE | Closed Status Spill (Unk/Other Cause) |
| 194 | ALVA FRENCH CLEANER | 97-16 63 ROAD | 1064 feet to the SE | Air Discharge Site |
| 63 | ROADWAY | 96-37 QUEENS BLVD | 1066 feet to the SSE | Closed Status Spill (Unk/Other Cause) |
| 94 | JD BAKERY | 97-20 63 RD | 1066 feet to the SE | Closed Status Spill (Misc. Spill Cause) |
| 95 | 97-20 63RD RD. | 97-20 63RD RD. | 1066 feet to the SE | Closed Status Spill (Misc. Spill Cause) |
| 96 | 9637 QUEENS BLVD | 9637 QUEENS BLVD | 1066 feet to the SSE | Closed Status Spill (Misc. Spill Cause) |
| 97 | 96-37 QUEENS BLVD/QUEENS | 96-37 QUEENS BLVD | 1066 feet to the SSE | Closed Status Spill (Misc. Spill Cause) |
| 98 | 96-37 QUEENS BLVD/QUEENS | 96-37 QUEENS BLVD | 1066 feet to the SSE | Closed Status Spill (Misc. Spill Cause) |
| 44 | 6320 SAUNDERS STREET | 6320 SAUNDERS STREET | 1078 feet to the SSW | Active Haz Spill (Misc. Spill Cause) |
| 138 | PARK CITY ESTATES TENANTS CORP | 61-45 98TH ST | 1086 feet to the ENE | Petroleum Bulk Storage Site |

| | | | | |
|-----|--------------------------------------|------------------------------|----------------------|---|
| 52 | 97-34 63RD RD/CLEANERS | 97-34 63RD RD/CLEANERS | 1094 feet to the ESE | Closed Status Tank Test Failure |
| 195 | PARK CITY ESTATES TENANTS CORP | 6155 98TH ST | 1094 feet to the ENE | Air Discharge Site |
| 174 | NEW YORK TELEPHONE | IN FRONT OF 96-16QUEENS BLVD | 1097 feet to the SSE | Hazardous Waste Generator/Transporter |
| 139 | REGO PARK GARDENSCONDOMINIUM | 94-30 59TH AVENUE | 1098 feet to the NW | Petroleum Bulk Storage Site |
| 140 | PARK CITY ESTATES | 61-25 98TH ST | 1101 feet to the NE | Petroleum Bulk Storage Site |
| 64 | BOWERY BAY REGULATOR | 98TH ST LIE SVCE ROAD | 1107 feet to the NE | Closed Status Spill (Unk/Other Cause) |
| 99 | BOWERY BAY REGULATOR #18 | 98TH ST&HORACE HARDING EX | 1107 feet to the NE | Closed Status Spill (Misc. Spill Cause) |
| 65 | 98 ST.& L.I.E. QUEENS/RAW | | 1123 feet to the NE | Closed Status Spill (Unk/Other Cause) |
| 100 | BOWERY BAY REGULATOR #22 | 98TH STREET- L.I.E. | 1123 feet to the NE | Closed Status Spill (Misc. Spill Cause) |
| 101 | 63 AVE(SUBWAY STATION) | 63 AVENUE (SUBWAY STATION | 1132 feet to the SSE | Closed Status Spill (Misc. Spill Cause) |
| 175 | CONSOLIDATED EDISON | V383-SOYNDERS & 62ND AVE | 1156 feet to the WSW | Hazardous Waste Generator/Transporter |
| 141 | SANDERS OWNERS CORP | 63-45 SAUNDERS ST | 1160 feet to the S | Petroleum Bulk Storage Site |
| 142 | CALMAR | 92-40 QUEENS BLVD | 1164 feet to the W | Petroleum Bulk Storage Site |
| 143 | 97-11 63RD DRIVE APTS. OWNERS, CORP. | 97-11 63RD DRIVE | 1164 feet to the SE | Petroleum Bulk Storage Site |
| 144 | 97-11 63RD DRIVE | 97-11 63RD DRIVE | 1164 feet to the SE | Petroleum Bulk Storage Site |
| 145 | 94-11 59TH AVE | 94-11 59TH AVE | 1170 feet to the NW | Petroleum Bulk Storage Site |
| 146 | 94-11 59TH AVENUE | 94-11 59TH AVENUE | 1170 feet to the NW | Petroleum Bulk Storage Site |
| 102 | 94-11 59TH AVE/QUEENS | 94011 59TH AVENUE | 1176 feet to the NW | Closed Status Spill (Misc. Spill Cause) |
| 103 | 96=66 QUEENS BLVD/QUEENS | 96-66 QUEENS BLVD | 1178 feet to the SSE | Closed Status Spill (Misc. Spill Cause) |
| 104 | 97-25 63RD DRIVE/QUEENS | 97-25 63RD DRIVE | 1192 feet to the SE | Closed Status Spill (Misc. Spill Cause) |
| 66 | MANHOLE #1261 | 63RD DR & QUEENS BLVD | 1209 feet to the SSE | Closed Status Spill (Unk/Other Cause) |
| 67 | MANHOLE #1260 | QUEENS BLVD & 63RD DR | 1209 feet to the SSE | Closed Status Spill (Unk/Other Cause) |
| 176 | NYNEX | QUEENS BLVD & 63RD DR | 1209 feet to the SSE | Hazardous Waste Generator/Transporter |
| 177 | NYNEX | QUEENS BLVD & 63RD DR | 1209 feet to the SSE | Hazardous Waste Generator/Transporter |
| 178 | ALVA CLEANERS | 97-16 63RD DRIVE | 1219 feet to the SE | Hazardous Waste Generator/Transporter |
| 179 | US POSTAL SERVICE | 92-24 QUEENS BLVD | 1226 feet to the W | Hazardous Waste Generator/Transporter |
| 180 | NYNEX | QUEENS BLVD & ELLIST AVE | 1227 feet to the W | Hazardous Waste Generator/Transporter |
| 196 | ALVA FRENCH CLEANERS | 97-16 63RD DR | 1230 feet to the SE | Air Discharge Site |
| 147 | CEYLON LEASING LTD PARTNERSHIP | 98-15 HORACE HARDING BLVD | 1245 feet to the NE | Petroleum Bulk Storage Site |
| 148 | RITE AID STORE #4866 | 95-14 63RD DRIVE | 1250 feet to the SSE | Petroleum Bulk Storage Site |
| 181 | CLEAN LAND CLEANERS | 97-34 63RD DRIVE | 1262 feet to the SE | Hazardous Waste Generator/Transporter |
| 182 | ANDRE FRENCH DRY CLEANING | 97-07 64TH AVENUE | 1277 feet to the SE | Hazardous Waste Generator/Transporter |
| 197 | ANDRE DRY CLEANERS | 97-07 64TH AVENUE | 1284 feet to the SE | Air Discharge Site |
| 149 | 98-25 HORACE HARDING BLVD | 98-25 HORACE HARDING BLVD | 1308 feet to the NE | Petroleum Bulk Storage Site |
| 150 | SAUNDERS ST. OWNERS LTD. | 61-41 SAUNDERS ST | 1310 feet to the WSW | Petroleum Bulk Storage Site |
| 68 | 98-25 HORACE HARDING EXP. | 98-25 HORACE HARDING EXP. | 1311 feet to the NE | Closed Status Spill (Unk/Other Cause) |
| 183 | SUN VALLEY | 63-73 SAUNDERS ST | 1312 feet to the SSE | Hazardous Waste Generator/Transporter |
| 12 | OUR LADY OF ANGELS CHURCH | 63063 98TH STREET | 1481 feet to the ESE | Active Tank Test Failure |
| 13 | 63-63 98TH ST./OUR LADY O | 63063 98TH ST. | 1481 feet to the ESE | Active Tank Test Failure |
| 69 | ATF OFFICE | 97-45 QUEENS BLVD | 1496 feet to the SE | Closed Status Spill (Unk/Other Cause) |
| 25 | MANHOLE #12285 | JUNCTION BLVD & 57TH AVE | 1557 feet to the NNW | Active Haz Spill (Unknown/Other Cause) |
| 26 | MANHOLE 12285 | JCT.BLVD & 57TH AVE | 1557 feet to the NNW | Active Haz Spill (Unknown/Other Cause) |
| 70 | MANHOLE 14147 | JUNCTION BLVD/57TH AVE | 1557 feet to the NNW | Closed Status Spill (Unk/Other Cause) |
| 14 | APARTMENT BLDG | 63-36 98TH PLACE | 1567 feet to the E | Active Tank Test Failure |
| 45 | RESIDENCE | 96-04 57TH AVE | 1586 feet to the N | Active Haz Spill (Misc. Spill Cause) |
| 105 | APARTMENT BLDG | 96-04 57TH AVE | 1586 feet to the N | Closed Status Spill (Misc. Spill Cause) |
| 7 | | 59TH AVE & 92ND ST | 1627 feet to the WNW | Active Tank Failure |
| 71 | 64TH RD & QUEENS BLVD | 64TH RD & QUEENS BLVD | 1660 feet to the SE | Closed Status Spill (Unk/Other Cause) |
| 72 | 94TH ST. & 57TH AVE. | 94TH ST. & 57TH AVE. | 1675 feet to the NW | Closed Status Spill (Unk/Other Cause) |
| 53 | 58-14 92ND ST/QUNS/SHELL | 58-14 92ND ST | 1678 feet to the WNW | Closed Status Tank Test Failure |
| 73 | PARKING LOT | 62ND DR/99TH ST | 1697 feet to the ENE | Closed Status Spill (Unk/Other Cause) |
| 46 | | 93-06 63RD DR | 1705 feet to the S | Active Haz Spill (Misc. Spill Cause) |
| 106 | PS 139 | 93-06 63RD DR | 1705 feet to the S | Closed Status Spill (Misc. Spill Cause) |

| | | | | |
|-----|-------------------------------|---------------------------|----------------------|---|
| 15 | 58-06 92 ST/QNS/SUNOCO | 58-06 92 STREET | 1739 feet to the WNW | Active Tank Test Failure |
| 74 | SUNOCO SERVICE STATION | 5806 92 ST | 1739 feet to the WNW | Closed Status Spill (Unk/Other Cause) |
| 75 | | 5814 92ND ST | 1782 feet to the WNW | Closed Status Spill (Unk/Other Cause) |
| 27 | MANHOLE 12108 | 98TH ST AND 57TH AVE | 1869 feet to the N | Active Haz Spill (Unknown/Other Cause) |
| 16 | RESIDENCE | 99-40 63 RD | 1888 feet to the E | Active Tank Test Failure |
| 76 | MANHOLE #19156 | QUEENS BL & WOODHAVEN BL | 1910 feet to the W | Closed Status Spill (Unk/Other Cause) |
| 54 | 54-06 WOODHAVEN BLV/MOBIL | 55-06 WOODHAVEN BLVD | 1952 feet to the W | Closed Status Tank Test Failure |
| 77 | MANHOLE 4874 | HOFFMAN DRIVE /WOODHAVEN | 1975 feet to the W | Closed Status Spill (Unk/Other Cause) |
| 78 | 64-85 SAUNDERS ST | 64-85 SAUNDERS ST | 1995 feet to the SE | Closed Status Spill (Unk/Other Cause) |
| 79 | 98-30 57TH AVE | 98-30 57TH AVE | 2032 feet to the NNE | Closed Status Spill (Unk/Other Cause) |
| 47 | 57TH AVE & 98TH PLACE | 57TH AVE & 98TH PLACE | 2039 feet to the NNE | Active Haz Spill (Misc. Spill Cause) |
| 17 | QUEENS CENTER MALL | 90-15 QUEENS BLVD | 2055 feet to the WNW | Active Tank Test Failure |
| 80 | 90-15 QUEENS BLVD | 90-15 QUEENS BLVD | 2055 feet to the WNW | Closed Status Spill (Unk/Other Cause) |
| 107 | 55-25 97TH ST | 55-25 97TH ST | 2124 feet to the N | Closed Status Spill (Misc. Spill Cause) |
| 55 | 56-25 92ST | CATHEDRAL PREP/56-25 92ST | 2166 feet to the NW | Closed Status Tank Test Failure |
| 28 | MANHOLE 15104 | 55TH AV / 97TH ST | 2176 feet to the N | Active Haz Spill (Unknown/Other Cause) |
| 81 | MANHOLE 15104 | 55TH AVE AT 97 STREET | 2176 feet to the N | Closed Status Spill (Unk/Other Cause) |
| 56 | 64-49 WETHEROLE ST/ARMCO | 64-49 WETHEROLE STREET | 2180 feet to the SSE | Closed Status Tank Test Failure |
| 29 | VACANT BUILDING | 60-69 WOODHAVEN BLVD | 2185 feet to the WSW | Active Haz Spill (Unknown/Other Cause) |
| 18 | APT COMPLEX | 64-85 BOOTH ST | 2190 feet to the SSE | Active Tank Test Failure |
| 19 | 60-50 WOODHAVEN BLVD | 60050 WOODHAVEN BLVD. | 2231 feet to the WSW | Active Tank Test Failure |
| 82 | 60-50 WOODHAVEN BLVD. | 60-50 WOODHAVEN BLVD. | 2231 feet to the WSW | Closed Status Spill (Unk/Other Cause) |
| 30 | 60-70 WOODHAVEN BLVD | 60070 WOODHAVAN BLVD | 2252 feet to the WSW | Active Haz Spill (Unknown/Other Cause) |
| 31 | NEW TOWN PLAYGROUND | 92ND ST & 56TH AV | 2259 feet to the NW | Active Haz Spill (Unknown/Other Cause) |
| 32 | MANHOLE # 16533 | 55TH AVE/97TH PLACE | 2269 feet to the N | Active Haz Spill (Unknown/Other Cause) |
| 83 | MANHOLE 16533 | 55TH AVE AND 97TH PL | 2269 feet to the N | Closed Status Spill (Unk/Other Cause) |
| 8 | 98-28 QUEENS BLVD | 98-28 QUEENS BLVD | 2280 feet to the SE | Active Tank Failure |
| 20 | 90-02 QUEENS BLVD. | 90-02 QUEENS BLVD | 2320 feet to the W | Active Tank Test Failure |
| 84 | 90TH STR & QUEENS BLVD | 90TH ST & QUEENS BLVD | 2321 feet to the W | Closed Status Spill (Unk/Other Cause) |
| 85 | MANHOLE 11470 | 100 SECOND ST/HORACE HARD | 2358 feet to the ENE | Closed Status Spill (Unk/Other Cause) |
| 33 | MANHOLE #15105 | 55TH AVE & 98TH ST | 2367 feet to the N | Active Haz Spill (Unknown/Other Cause) |
| 34 | MANHOLE 12109 | 98TH ST & 55TH AVE | 2367 feet to the N | Active Haz Spill (Unknown/Other Cause) |
| 86 | MANHOLE # 12120 | 98TH ST/55TH AVE | 2367 feet to the N | Closed Status Spill (Unk/Other Cause) |
| 87 | 65-20 BOOTH ST | 65-20 BOOTH ST | 2425 feet to the SSE | Closed Status Spill (Unk/Other Cause) |
| 57 | 61-01 WOODHAVEN BLV/GETTY | 61-01 WOODHAVEN BLVD | 2458 feet to the WSW | Closed Status Tank Test Failure |
| 35 | 57TH AV | 90 ST | 2512 feet to the WNW | Active Haz Spill (Unknown/Other Cause) |
| 88 | SIDEWALK | 94TH ST / 54TH AVE | 2523 feet to the NNW | Closed Status Spill (Unk/Other Cause) |
| 108 | 65-61 SAUNDER ST. | 65-61 SAUNDER ST. | 2531 feet to the SE | Closed Status Spill (Misc. Spill Cause) |
| 21 | 99-45 60TH AVE | 99045 60TH AVE | 2563 feet to the NE | Active Tank Test Failure |
| 50 | 99-21 65TH AVE | 99-21 65TH AVE | 2574 feet to the ESE | Closed Status Tank Failure |
| 109 | SINRAM MARNIS/QUEENS BLVD | 98-51 QUEENS BLVD | 2595 feet to the SE | Closed Status Spill (Misc. Spill Cause) |
| 110 | 102-28 63RD AVE. / QUEENS | 102-28 63RD AVE. | 2596 feet to the E | Closed Status Spill (Misc. Spill Cause) |
| 89 | MANHOLE 11918 55TH AVE AN | D 49 FEET WEST OF 99TH ST | 2625 feet to the NNE | Closed Status Spill (Unk/Other Cause) |
| 4 | APPLE CONTAINER T.S. | 50-50 98TH ST. | 3214 feet to the N | Solid Waste Facility |
| 1 | PEERLESS INSTRUMENT CO. | CORONA AVENUE AND 90 ST. | 4540 feet to the NW | CERCLIS Site |
| 2 | PEERLESS INSTRUMENT CO., INC. | 90-15 CORONA AVE. | 4540 feet to the NW | Hazardous Substance Waste Disposal Site |

Identified Toxic Sites by Category

Junction Blvd, Rego Park Rego Park, NY 11374

* Compass directions can vary substantially for sites located very close to the subject property address.

CERCLIS Sites

| MAP ID | FACILITY ID | FACILITY NAME | FACILITY STREET | DISTANCE & DIRECTION |
|--------|-------------|-------------------------|--------------------------|----------------------|
| 1 | 1556885 | PEERLESS INSTRUMENT CO. | CORONA AVENUE AND 90 ST. | 4540 feet to the NW |

Hazardous Substance Waste Disposal Sites

| MAP ID | FACILITY ID | FACILITY NAME | FACILITY STREET | DISTANCE & DIRECTION |
|--------|-------------|-------------------------------|-------------------|----------------------|
| 2 | | PEERLESS INSTRUMENT CO., INC. | 90-15 CORONA AVE. | 4540 feet to the NW |

Solid Waste Facilities

| MAP ID | FACILITY ID | FACILITY NAME | FACILITY STREET | DISTANCE & DIRECTION |
|--------|-------------|----------------------|--------------------------|----------------------|
| 3 | | UNKNOWN | JUNCTION AVE. & 63RD DR. | 995 feet to the SSE |
| 4 | 41T20 | APPLE CONTAINER T.S. | 50-50 98TH ST. | 3214 feet to the N |

Active Tank Failures

| MAP ID | FACILITY ID | FACILITY NAME | FACILITY STREET | DISTANCE & DIRECTION |
|--------|-------------|--------------------------|--------------------|----------------------|
| 5 | 9701331 | PARK CITY APTS INC | 97-07 63RD RD | 981 feet to the SE |
| 6 | 9008859 | 96-27 QUEENS BLVD/QUEENS | 96027 QUEENS BLVD | 1046 feet to the SSE |
| 7 | 0106384 | | 59TH AVE & 92ND ST | 1627 feet to the WNW |
| 8 | 9302877 | 98-28 QUEENS BLVD | 98-28 QUEENS BLVD | 2280 feet to the SE |

Active Tank Test Failures

| MAP ID | FACILITY ID | FACILITY NAME | FACILITY STREET | DISTANCE & DIRECTION |
|--------|-------------|---------------------------|-----------------------|----------------------|
| 9 | 9912721 | PUBLIC SCHOOL 206-Q | 61-21 97TH PL | 863 feet to the NE |
| 10 | 9213614 | 61-21 97TH PL. | 61021 97TH PL. | 863 feet to the NE |
| 11 | 0013054 | PS #206 SCHOOL | 61-21 97TH PLACE | 863 feet to the NE |
| 12 | 9502729 | OUR LADY OF ANGELS CHURCH | 63063 98TH STREET | 1481 feet to the ESE |
| 13 | 8706403 | 63-63 98TH ST./OUR LADY O | 63063 98TH ST. | 1481 feet to the ESE |
| 14 | 9801177 | APARTMENT BLDG | 63-36 98TH PLACE | 1567 feet to the E |
| 15 | 8900690 | 58-06 92 ST/QNS/SUNOCO | 58-06 92 STREET | 1739 feet to the WNW |
| 16 | 0011383 | RESIDENCE | 99-40 63 RD | 1888 feet to the E |
| 17 | 9704986 | QUEENS CENTER MALL | 90-15 QUEENS BLVD | 2055 feet to the WNW |
| 18 | 9802245 | APT COMPLEX | 64-85 BOOTH ST | 2190 feet to the SSE |
| 19 | 9208276 | 60-50 WOODHAVEN BLVD | 60050 WOODHAVEN BLVD. | 2231 feet to the WSW |
| 20 | 8801243 | 90-02 QUEENS BLVD. | 90-02 QUEENS BLVD | 2320 feet to the W |
| 21 | 9106077 | 99-45 60TH AVE | 99045 60TH AVE | 2563 feet to the NE |

Active Haz Spills (Unknown Causes & Other Causes)

| MAP ID | FACILITY ID | FACILITY NAME | FACILITY STREET | DISTANCE & DIRECTION |
|--------|-------------|----------------------|--------------------------|----------------------|
| 22 | 9701642 | AT&T REGO PARK | 94-03 QUEENS BLVD | 843 feet to the WSW |
| 23 | 0008926 | PS 206 | 61-21 97TH PLACE | 863 feet to the NE |
| 24 | 0008922 | PUBLIC SCHOOL 206 | 61-21 97 PL | 863 feet to the NE |
| 25 | 9910833 | MANHOLE #12285 | JUNCTION BLVD & 57TH AVE | 1557 feet to the NNW |
| 26 | 9910815 | MANHOLE 12285 | JCT.BLVD & 57TH AVE | 1557 feet to the NNW |
| 27 | 9808917 | MANHOLE 12108 | 98TH ST AND 57TH AVE | 1869 feet to the N |
| 28 | 9911060 | MANHOLE 15104 | 55TH AV / 97TH ST | 2176 feet to the N |
| 29 | 9909795 | VACANT BUILDING | 60-69 WOODHAVEN BLVD | 2185 feet to the WSW |
| 30 | 9205605 | 60-70 WOODHAVEN BLVD | 60070 WOODHAVAN BLVD | 2252 feet to the WSW |
| 31 | 9709813 | NEW TOWN PLAYGROUND | 92ND ST & 56TH AV | 2259 feet to the NW |

| | | | | |
|---|-------------|----------------------------|---------------------------|----------------------|
| 32 | 9910976 | MANHOLE # 16533 | 55TH AVE/97TH PLACE | 2269 feet to the N |
| 33 | 9910901 | MANHOLE #15105 | 55TH AVE & 98TH ST | 2367 feet to the N |
| 34 | 9808916 | MANHOLE 12109 | 98TH ST & 55TH AVE | 2367 feet to the N |
| 35 | 9807594 | 57TH AV | 90 ST | 2512 feet to the WNW |
| Active Haz Spills (Miscellaneous Spill Causes) | | | | |
| MAP ID | FACILITY ID | FACILITY NAME | FACILITY STREET | DISTANCE & DIRECTION |
| 36 | 0106138 | ROADWAY | LIE & JUNCTION BLVD | 436 feet to the NNW |
| 37 | 0105265 | | LIE WEST @ JUNCTION BLVD | 436 feet to the NNW |
| 38 | 9911900 | VAULT 1097 | 97TH ST HORACE HARDING | 635 feet to the NE |
| 39 | 9807782 | CON ED STREET VAULT | 62ND DRIVE & QUEENS BLVD | 707 feet to the SSW |
| 40 | 0103078 | 62ND RD SUBSTATION | 62ND RD QUEENS BL | 763 feet to the SW |
| 41 | 9605935 | SIDEWALK FILL BOX | AT&T 94-03 QUEENS BLVD | 843 feet to the WSW |
| 42 | 9907426 | | 62ND AVE & QUEENS BLVD | 874 feet to the WSW |
| 43 | 8911293 | 62-98 SAUNDERS ST/QUEENS | 62098 SAUNDERS STREET | 1057 feet to the SSW |
| 44 | 9413405 | 6320 SAUNDERS STREET | 6320 SAUNDERS STREET | 1078 feet to the SSW |
| 45 | 9701941 | RESIDENCE | 96-04 57TH AVE | 1586 feet to the N |
| 46 | 9812487 | | 93-06 63RD DR | 1705 feet to the S |
| 47 | 9605067 | 57TH AVE & 98TH PLACE | 57TH AVE & 98TH PLACE | 2039 feet to the NNE |
| Closed Status Tank Failures | | | | |
| MAP ID | FACILITY ID | FACILITY NAME | FACILITY STREET | DISTANCE & DIRECTION |
| 48 | 9412400 | ALEXANDER'S INC. | QUEENS BLVD / 63RD RD. | 842 feet to the SSE |
| 49 | 9401907 | 96-05 QUEENS BLVD. | 96-05 QUEENS BLVD | 842 feet to the SSE |
| 50 | 9509827 | 99-21 65TH AVE | 99-21 65TH AVE | 2574 feet to the ESE |
| Closed Status Tank Test Failures | | | | |
| MAP ID | FACILITY ID | FACILITY NAME | FACILITY STREET | DISTANCE & DIRECTION |
| 51 | 9202690 | 96-27 QUEENS BLVD | 96-27 QUEENS BLVD | 1046 feet to the SSE |
| 52 | 9106704 | 97-34 63RD RD/CLEANERS | 97-34 63RD RD/CLEANERS | 1094 feet to the ESE |
| 53 | 8708776 | 58-14 92ND ST/QUNS/SHELL | 58-14 92ND ST | 1678 feet to the WNW |
| 54 | 9008071 | 54-06 WOODHAVEN BLV/MOBIL | 55-06 WOODHAVEN BLVD | 1952 feet to the W |
| 55 | 8704288 | 56-25 92ST | CATHEDRAL PREP/56-25 92ST | 2166 feet to the NW |
| 56 | 8806641 | 64-49 WETHEROLE ST/ARMCO | 64-49 WETHEROLE STREET | 2180 feet to the SSE |
| 57 | 8801981 | 61-01 WOODHAVEN BLV/GETTY | 61-01 WOODHAVEN BLVD | 2458 feet to the WSW |
| Closed Status Spills (Unknown Causes & Other Causes) | | | | |
| MAP ID | FACILITY ID | FACILITY NAME | FACILITY STREET | DISTANCE & DIRECTION |
| 58 | 9406556 | 9605 L.I.E. & JUNCTION BLV | 9605 LIE & JUNCTION BLVD | 618 feet to the N |
| 59 | 0009954 | MANHOLE #15753 | QUEENS BLVD SO OF 62ND DR | 715 feet to the SSW |
| 60 | 0002217 | MANHOLE# 2730 | 63RD AV/SAUNDERS AV | 1028 feet to the SSW |
| 61 | 0105978 | MANHOLE 1260 | 9627 QUEENS BLVD | 1046 feet to the SSE |
| 62 | 9313862 | 96-33 QUEENS BLVD. | 96-33 QUEENS BLVD. | 1059 feet to the SSE |
| 63 | 0010145 | ROADWAY | 96-37 QUEENS BLVD | 1066 feet to the SSE |
| 64 | 9410738 | BOWERY BAY REGULATOR | 98TH ST LIE SVCE ROAD | 1107 feet to the NE |
| 65 | 8605878 | 98 ST.& L.I.E. QUEENS/RAW | | 1123 feet to the NE |
| 66 | 0104102 | MANHOLE #1261 | 63RD DR & QUEENS BLVD | 1209 feet to the SSE |
| 67 | 0009955 | MANHOLE #1260 | QUEENS BLVD & 63RD DR | 1209 feet to the SSE |
| 68 | 9412080 | 98-25 HORACE HARDING EXP. | 98-25 HORACE HARDING EXP. | 1311 feet to the NE |
| 69 | 9909644 | ATF OFFICE | 97-45 QUEENS BLVD | 1496 feet to the SE |
| 70 | 9907253 | MANHOLE 14147 | JUNCTION BLVD/57TH AVE | 1557 feet to the NNW |
| 71 | 9113255 | 64TH RD & QUEENS BLVD | 64TH RD & QUEENS BLVD | 1660 feet to the SE |
| 72 | 9213559 | 94TH ST. & 57TH AVE. | 94TH ST. & 57TH AVE. | 1675 feet to the NW |

| | | | | |
|----|---------|---------------------------|---------------------------|----------------------|
| 73 | 0103714 | PARKING LOT | 62ND DR/99TH ST | 1697 feet to the ENE |
| 74 | 9902272 | SUNOCO SERVICE STATION | 5806 92 ST | 1739 feet to the WNW |
| 75 | 9911094 | | 5814 92ND ST | 1782 feet to the WNW |
| 76 | 0106448 | MANHOLE #19156 | QUEENS BL & WOODHAVEN BL | 1910 feet to the W |
| 77 | 0011090 | MANHOLE 4874 | HOFFMAN DRIVE /WOODHAVEN | 1975 feet to the W |
| 78 | 9504463 | 64-85 SAUNDERS ST | 64-85 SAUNDERS ST | 1995 feet to the SE |
| 79 | 0005157 | 98-30 57TH AVE | 98-30 57TH AVE | 2032 feet to the NNE |
| 80 | 9613982 | 90-15 QUEENS BLVD | 90-15 QUEENS BLVD | 2055 feet to the WNW |
| 81 | 9911178 | MANHOLE 15104 | 55TH AVE AT 97 STREET | 2176 feet to the N |
| 82 | 9208209 | 60-50 WOODHAVEN BLVD. | 60-50 WOODHAVEN BLVD. | 2231 feet to the WSW |
| 83 | 0001268 | MANHOLE 16533 | 55TH AVE AND 97TH PL | 2269 feet to the N |
| 84 | 9408301 | 90TH STR & QUEENS BLVD | 90TH ST & QUEENS BLVD | 2321 feet to the W |
| 85 | 0009104 | MANHOLE 11470 | 100 SECOND ST/HORACE HARD | 2358 feet to the ENE |
| 86 | 0011590 | MANHOLE # 12120 | 98TH ST/55TH AVE | 2367 feet to the N |
| 87 | 9504462 | 65-20 BOOTH ST | 65-20 BOOTH ST | 2425 feet to the SSE |
| 88 | 9712123 | SIDEWALK | 94TH ST / 54TH AVE | 2523 feet to the NNW |
| 89 | 0103436 | MANHOLE 11918 55TH AVE AN | D 49 FEET WEST OF 99TH ST | 2625 feet to the NNE |

Closed Status Spills (Miscellaneous Spill Causes)

| MAP ID | FACILITY ID | FACILITY NAME | FACILITY STREET | DISTANCE & DIRECTION |
|--------|-------------|---------------------------|----------------------------|----------------------|
| 90 | 9901045 | | LI EXPRESSWAY/JUNCTION BL | 436 feet to the NNW |
| 91 | 9813989 | VAULT #1854 | 97TH ST & HORACE HARDING | 635 feet to the NE |
| 92 | 8710666 | REGULATOR #11/QUEENS | 94TH ST & LONG ISLAND EXP | 959 feet to the NW |
| 93 | 9302777 | 6295 SOUNDERS ST | 6295 SOUNDERS ST | 996 feet to the SSW |
| 94 | 9600772 | JD BAKERY | 97-20 63 RD | 1066 feet to the SE |
| 95 | 9213707 | 97-20 63RD RD. | 97-20 63RD RD. | 1066 feet to the SE |
| 96 | 9713548 | 9637 QUEENS BLVD | 9637 QUEENS BLVD | 1066 feet to the SSE |
| 97 | 9011121 | 96-37 QUEENS BLVD/QUEENS | 96-37 QUEENS BLVD | 1066 feet to the SSE |
| 98 | 9009240 | 96-37 QUEENS BLVD/QUEENS | 96-37 QUEENS BLVD | 1066 feet to the SSE |
| 99 | 9010912 | BOWERY BAY REGULATOR #18 | 98TH ST&HORACE HARDING EX | 1107 feet to the NE |
| 100 | 9402911 | BOWERY BAY REGULATOR #22 | 98TH STREET- L.I.E. | 1123 feet to the NE |
| 101 | 9301301 | 63 AVE(SUBWAY STATION) | 63 AVENUE (SUBWAY STATION) | 1132 feet to the SSE |
| 102 | 9004941 | 94-11 59TH AVE/QUEENS | 94011 59TH AVENUE | 1176 feet to the NW |
| 103 | 9010028 | 96=66 QUEENS BLVD/QUEENS | 96-66 QUEENS BLVD | 1178 feet to the SSE |
| 104 | 9001614 | 97-25 63RD DRIVE/QUEENS | 97-25 63RD DRIVE | 1192 feet to the SE |
| 105 | 9708811 | APARTMENT BLDG | 96-04 57TH AVE | 1586 feet to the N |
| 106 | 9812486 | PS 139 | 93-06 63RD DR | 1705 feet to the S |
| 107 | 9510872 | 55-25 97TH ST | 55-25 97TH ST | 2124 feet to the N |
| 108 | 9312070 | 65-61 SAUNDER ST. | 65-61 SAUNDER ST. | 2531 feet to the SE |
| 109 | 8804495 | SINRAM MARNIS/QUEENS BLVD | 98-51 QUEENS BLVD | 2595 feet to the SE |
| 110 | 8607816 | 102-28 63RD AVE. / QUEENS | 102-28 63RD AVE. | 2596 feet to the E |

Petroleum Bulk Storage Sites

| MAP ID | FACILITY ID | FACILITY NAME | FACILITY STREET | DISTANCE & DIRECTION |
|--------|-------------|---------------------------------------|----------------------------------|----------------------|
| 111 | 2-341649 | AT&T REGO PARK | 94-03 QUEENS BOULEVARD | 570 feet to the SW |
| 112 | 2-208604 | PARK PLAZA | 61-25 97 ST | 609 feet to the NE |
| 113 | 2-115029 | LSS LEASING CORP #1 | 96-05 HORACE HARDING BLVD | 611 feet to the N |
| 114 | 2-602065 | PARK PLAZA OWNER'S INC. | 61-15 97TH STREET | 624 feet to the NE |
| 115 | 2-305820 | REGO REALTY | 95-08 QUEENS BLVD | 732 feet to the SSW |
| 116 | 2-115525 | ARGENTINE LEASING LIMITED PARTNERSHIP | 97-05 HORACE HARDING EXPRESS WAY | 821 feet to the NNE |
| 117 | 2-352721 | PUBLIC SCHOOL 206 | 61-21 97TH PLACE | 857 feet to the NE |
| 118 | 2-084611 | ALEXANDER'S INC. | 95-21 63RD RD | 864 feet to the SSE |
| 119 | 2-329290 | REGO PARK GARDENS | 94-30 60TH AVENUE | 880 feet to the NW |

| | | | | |
|-----|----------|--------------------------------------|---------------------------|----------------------|
| 120 | 2-115339 | COLOMBIA LEASING LIMITED PARTNERSHIP | 97-15 HORACE HARDING BLVD | 900 feet to the NNE |
| 121 | 2-603338 | LOST BATTALION HALL | 93-29 QUEENS BLVD. | 907 feet to the WSW |
| 122 | 2-283215 | 94-10 ASSOCIATES | 94-10 60TH AVE | 917 feet to the NW |
| 123 | 2-346683 | CLEAR HOLDING CO. | 94-10 60TH AVE | 917 feet to the NW |
| 124 | 2-289922 | 93-54 QUEEN BLVD | 93-54 QUEENS BLVD | 925 feet to the WSW |
| 125 | 2-200158 | 93-40 QUEENS BLVD | 93-40 QUEENS BLVD | 935 feet to the WSW |
| 126 | 2-332917 | REGO PARK GARDENS CONDOMINIUM | 94-11 60 AVE | 953 feet to the NW |
| 127 | 2-148636 | HAMPTON HOUSE | 93-10/24 QUEENS BLVD | 959 feet to the WSW |
| 128 | 2-272353 | PARK CITY 3&4 APARTMENTS, INC. | 97-07 63RD ROAD | 988 feet to the SE |
| 129 | 2-332577 | REGO REALTY | 62-65 SAUNDERS ST | 1001 feet to the SW |
| 130 | 2-359564 | REGO REALTY | 62-95 SAUNDERS ST | 1002 feet to the SSW |
| 131 | 2-332585 | REGO REALTY | 63-07 SAUNDERS ST | 1008 feet to the SSW |
| 132 | 2-096423 | M & L JACOBS INC | 62-82 SAUNDERS STREET | 1043 feet to the SSW |
| 133 | 2-147397 | JUPITER COURT CORP. | 62-64 SAUNDERS ST | 1047 feet to the SW |
| 134 | 2-602375 | MARION COURT EQUITIES CORP. | 62-98 SAUNDERS STREET | 1051 feet to the SSW |
| 135 | 2-157139 | EXXONMOBIL S/S #17-GBR | 96-27 QUEENS BLVD | 1051 feet to the SSE |
| 136 | 2-305944 | REGO REALTY | 63-25 SAUNDERS ST | 1055 feet to the S |
| 137 | 2-242659 | SAUNDERS APARTMENTS, INC. | 63-109 SAUNDERS STREET | 1057 feet to the SSW |
| 138 | 2-342491 | PARK CITY ESTATES TENANTS CORP | 61-45 98TH ST | 1086 feet to the ENE |
| 139 | 2-329282 | REGO PARK GARDENSCONDOMINIUM | 94-30 59TH AVENUE | 1098 feet to the NW |
| 140 | 2-342483 | PARK CITY ESTATES | 61-25 98TH ST | 1101 feet to the NE |
| 141 | 2-605419 | SANDERS OWNERS CORP | 63-45 SAUNDERS ST | 1160 feet to the S |
| 142 | 2-213985 | CALMAR | 92-40 QUEENS BLVD | 1164 feet to the W |
| 143 | 2-273252 | 97-11 63RD DRIVE APTS. OWNERS, CORP. | 97-11 63RD DRIVE | 1164 feet to the SE |
| 144 | 2-600151 | 97-11 63RD DRIVE | 97-11 63RD DRIVE | 1164 feet to the SE |
| 145 | 2-196282 | 94-11 59TH AVE | 94-11 59TH AVE | 1170 feet to the NW |
| 146 | 2-600132 | 94-11 59TH AVENUE | 94-11 59TH AVENUE | 1170 feet to the NW |
| 147 | 2-115355 | CEYLON LEASING LTD PARTNERSHIP | 98-15 HORACE HARDING BLVD | 1245 feet to the NE |
| 148 | 2-600270 | RITE AID STORE #4866 | 95-14 63RD DRIVE | 1250 feet to the SSE |
| 149 | 2-114987 | 98-25 HORACE HARDING BLVD | 98-25 HORACE HARDING BLVD | 1308 feet to the NE |
| 150 | 2-062111 | SAUNDERS ST. OWNERS LTD. | 61-41 SAUNDERS ST | 1310 feet to the WSW |

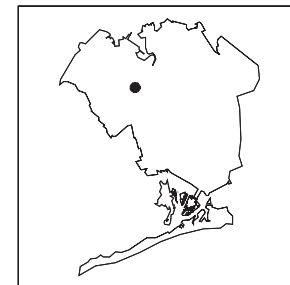

Hazardous Waste Generators, Transporters

| MAP ID | FACILITY ID | FACILITY NAME | FACILITY STREET | DISTANCE & DIRECTION |
|--------|--------------|--|--------------------------------|----------------------|
| 151 | NYP004000378 | CONSOLIDATED EDISON | V350-JUNCTION BLVD & LI EXPWY | 436 feet to the NNW |
| 152 | NYP004003661 | CONSOLIDATED EDISON CO | HH EXPY AND JUNCTION V7713 | 436 feet to the NNW |
| 153 | NYP004013579 | CONSOLIDATED EDISON CO VS8161 | LIE AND JUNCTION | 436 feet to the NNW |
| 154 | NYT370011694 | AT & T LONG LINES NYD980645816 | 94-03 QUEENS BLVD. | 570 feet to the SW |
| 155 | NYD980645816 | AT&T COMMUNICATIONS- REGO PARK | 94-03 QUEENS BLVD | 570 feet to the SW |
| 156 | NYP010001931 | NEW YORK CITY DEP | 96-05 HORACE HARDING EXPWY | 623 feet to the N |
| 157 | NYD987037587 | NYC DEP-AIR NOISE & MATERIALS LAB | 96-05 HORACE HARDING EXPWY | 623 feet to the N |
| 158 | NYP003660792 | NYCDEP | 96-05 HORACE HARDING EXP | 623 feet to the N |
| 159 | NYP003660685 | NYC DEP | 96-05 HORACE HARDING EXPWY | 623 feet to the N |
| 160 | NYP003660610 | NYCDEP | 96-05 HORACE HARDING EXPWY | 623 feet to the N |
| 161 | NYP004050035 | CONSOLIDATED EDISON | V1097-6115 97TH ST | 624 feet to the NE |
| 162 | NYP004036984 | CONSOLIDATED EDISON | V3221-97TH & HOARCE HARDING EX | 635 feet to the NE |
| 163 | NYP000929505 | CONSOLIDATED EDISON | LONG ISLAND EXP & 97TH ST | 688 feet to the NNE |
| 164 | NYP000929521 | CONSOLIDATED EDISON | LONG ISLAND EXP & 97TH ST | 688 feet to the NNE |
| 165 | NYP004030110 | CONSOLIDATED EDISON COMPANY OF NEW YORK | V4004-62 DR & QUEENS BLVD | 707 feet to the SSW |
| 166 | NYR000010900 | NYC BOARD OF EDUCATION | 61-21 97TH PLACE | 857 feet to the NE |
| 167 | NYD051853216 | ALEXANDERS REGO PARK | 96-05 QUEENS BLVD | 866 feet to the SSE |
| 168 | NYP010001196 | NEW YORK CITY DEPT OF ENVIRONMENTAL PROT | 60TH & 94TH ST | 959 feet to the NW |
| 169 | NYP010001386 | NEW YORK CITY DEPT OF ENVIRONMENTAL PROT | 59-17 JUNCTION BLLVD | 1032 feet to the NNW |

| | | | | |
|----------------------------|--------------|-------------------------------------|--------------------------------|----------------------|
| 170 | NYP010000867 | NEW YORK CITY DEPT OF ENVIRONMENTAL | PROTECTION 59-17 JUNCTION BLVD | 1032 feet to the NNW |
| 171 | NYP010001212 | NEW YORK CITY DEPT ENV PROTECTION | 59-17 JUNCTION BLVD | 1032 feet to the NNW |
| 172 | NYD981493471 | EVERGREEN DRY CLEANERS | 97-14 63RD ROAD | 1049 feet to the SE |
| 173 | NYD982181984 | MOBIL OIL CORPORATION | 17 GBR 96-27 QUEENS BLVD | 1051 feet to the SSE |
| 174 | NYP000911651 | NEW YORK TELPHONE | IN FRONT OF 96-16QUEENS BLVD | 1097 feet to the SSE |
| 175 | NYP004037750 | CONSOLIDATED EDISON | V383-SOYNDERS & 62ND AVE | 1156 feet to the WSW |
| 176 | NYP000793067 | NYNEX | QUEENS BLVD & 63RD DR | 1209 feet to the SSE |
| 177 | NYP000909945 | NYNEX | QUEENS BLVD & 63RD DR | 1209 feet to the SSE |
| 178 | NYD982538548 | ALVA CLEANERS | 97-16 63RD DRIVE | 1219 feet to the SE |
| 179 | NY7180011374 | US POSTAL SERVICE | 92-24 QUEENS BLVD | 1226 feet to the W |
| 180 | NYP000933325 | NYNEX | QUEENS BLVD & ELLIST AVE | 1227 feet to the W |
| 181 | NYD981075245 | CLEAN LAND CLEANERS | 97-34 63RD DRIVE | 1262 feet to the SE |
| 182 | NYD981079759 | ANDRE FRENCH DRY CLEANING | 97-07 64TH AVENUE | 1277 feet to the SE |
| 183 | NYD053971172 | SUN VALLEY | 63-73 SAUNDERS ST | 1312 feet to the SSE |
| Air Discharge Sites | | | | |
| MAP ID | FACILITY ID | FACILITY NAME | FACILITY STREET | DISTANCE & DIRECTION |
| 184 | 3608100797 | PARK PLAZA TENANTS | 61-25 97TH STREET | 616 feet to the NE |
| 185 | 3608180178 | PARK PLAZA TENANTS | 61-25 97TH ST | 616 feet to the NE |
| 186 | 3608100060 | LEFRAK CITY | 9705 HORACE HARDING EXPY | 820 feet to the NNE |
| 187 | NY081X1XU | ALEXANDERS INC | 96-05 QUEENS BOULEVARD | 849 feet to the SSE |
| 188 | 36081N1213 | PARK CITY III & IV APT.I | 97-07 63 RD. | 987 feet to the SE |
| 189 | 3608100708 | DILMAC HOLDING | 62-95 SAUNDERS STREET | 989 feet to the SSW |
| 190 | NY081X12N | FULLER TOOL CO. | 62-95 SAUNDERS STREET | 989 feet to the SSW |
| 191 | 3608103024 | DILMAC HOLDING | 62-95 SAUNDERS | 989 feet to the SSW |
| 192 | 3608100184 | MOBIL | 96-27 QUEENS BLVD | 1043 feet to the SSE |
| 193 | 3608100394 | QUEENS 63 SERVICE STATION | 9627 QUEENS BLVD | 1043 feet to the SSE |
| 194 | 3608100720 | ALVA FRENCH CLEANER | 97-16 63 ROAD | 1064 feet to the SE |
| 195 | 36081P0024 | PARK CITY ESTATES TENANTS CORP | 6155 98TH ST | 1094 feet to the ENE |
| 196 | 3608103036 | ALVA FRENCH CLEANERS | 97-16 63RD DR | 1230 feet to the SE |
| 197 | 3608100847 | ANDRE DRY CLEANERS | 97-07 64TH AVENUE | 1284 feet to the SE |

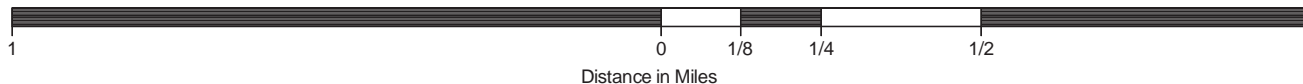


Toxics Targeting 1 Mile Radius Map Junction Blvd, Rego Park Rego Park, NY 11374

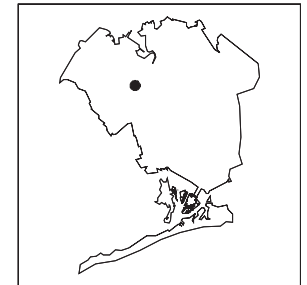



Queens County

- NPL/CERCLIS/NYSDEC Inactive Hazardous Waste Disposal Site
- Hazardous Waste Treater, Storer, Disposer
- Hazardous Substance Waste Disposal Site
- Solid Waste Facility
- Major Oil Storage Facility
- Site Location
- Minor Roads
- Major Roads
- Expressways
- 1 Mile Radius
- 1/4 Mile Radius
- Waterbody
- County Border
- Railroad Tracks
- 1/2 Mile Radius
- 1/8 Mile Radius















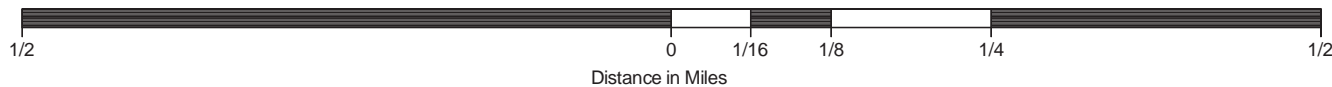
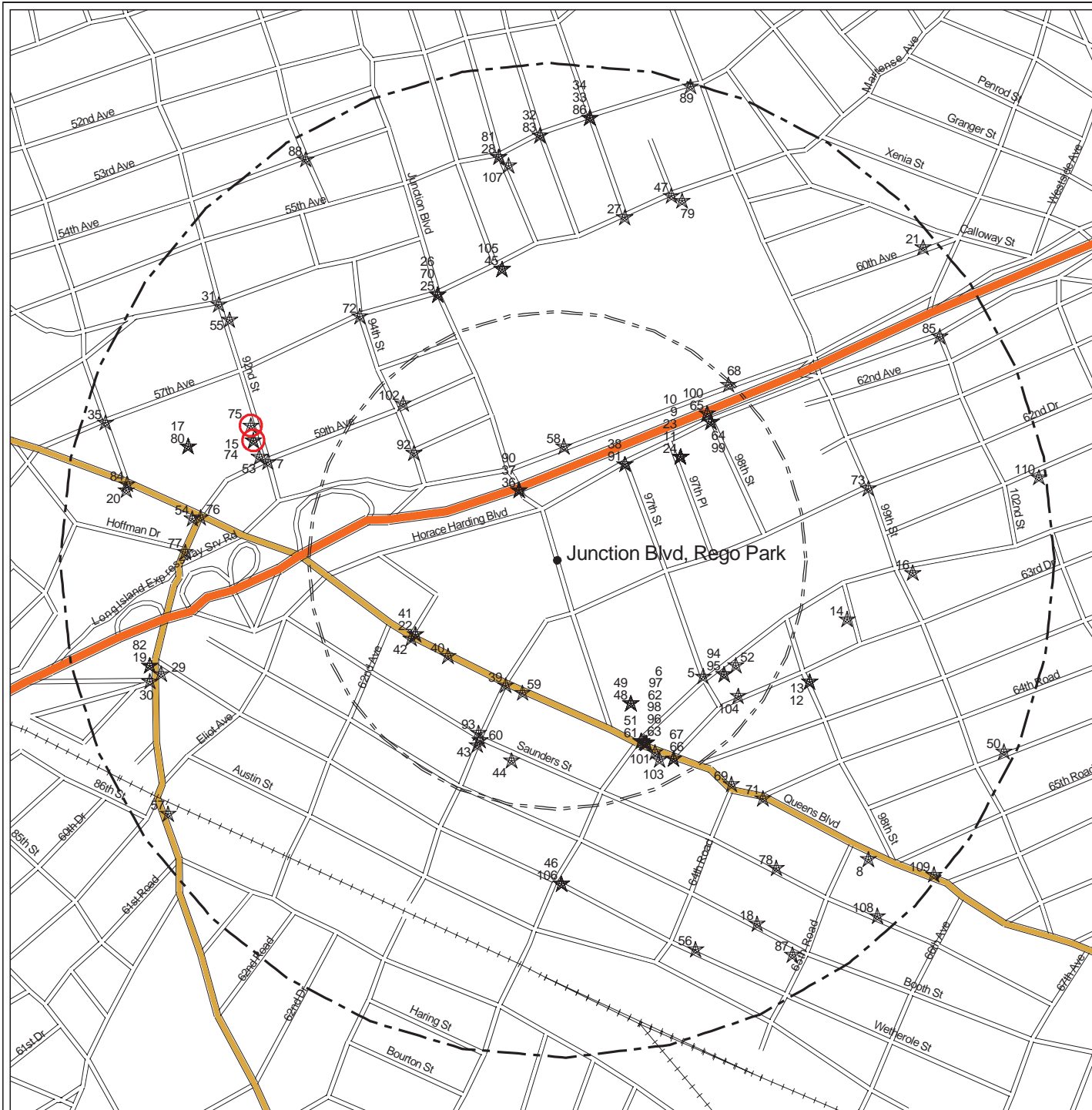
Toxics Targeting 1/2 Mile Radius Map Junction Blvd, Rego Park Rego Park, NY 11374




Queens County

-  MTBE Gasoline Additive Spill
-  Hazardous Material Spill

-  Site Location
-  Minor Roads
-  Major Roads
-  Expressways
-  1 Mile Radius
-  1/4 Mile Radius
-  1/8 Mile Radius
-  Waterbody
-  County Border
-  Railroad Tracks
-  1/2 Mile Radius
-  1/8 Mile Radius



Toxics Targeting 1/4 Mile Radius Map Junction Blvd, Rego Park Rego Park, NY 11374



Queens County

Junction Blvd, Rego Park

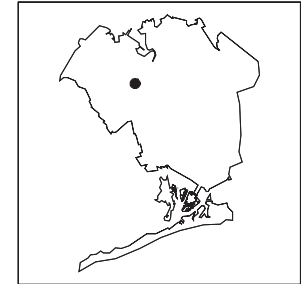

- | | |
|-----------------------------------|------------------------------------|
| Chemical Storage Facility | Hazardous Waste Generator, Transp. |
| Toxic Release | Air Release |
| Wastewater Discharge | Historic Utility Site |
| Civil Enforcement Docket Facility | Petroleum Bulk Storage Facility |
| Site Location | Waterbody |
| Minor Roads | County Border |
| Major Roads | Railroad Tracks |
| Expressways | 1/2 Mile Radius |
| 1 Mile Radius | 1/8 Mile Radius |
| 1/4 Mile Radius | |

1/4 0 1/8 1/4

Distance in Miles

Toxics Targeting 1/4 Mile Closeup Map

Junction Blvd, Rego Park
Rego Park, NY 11374

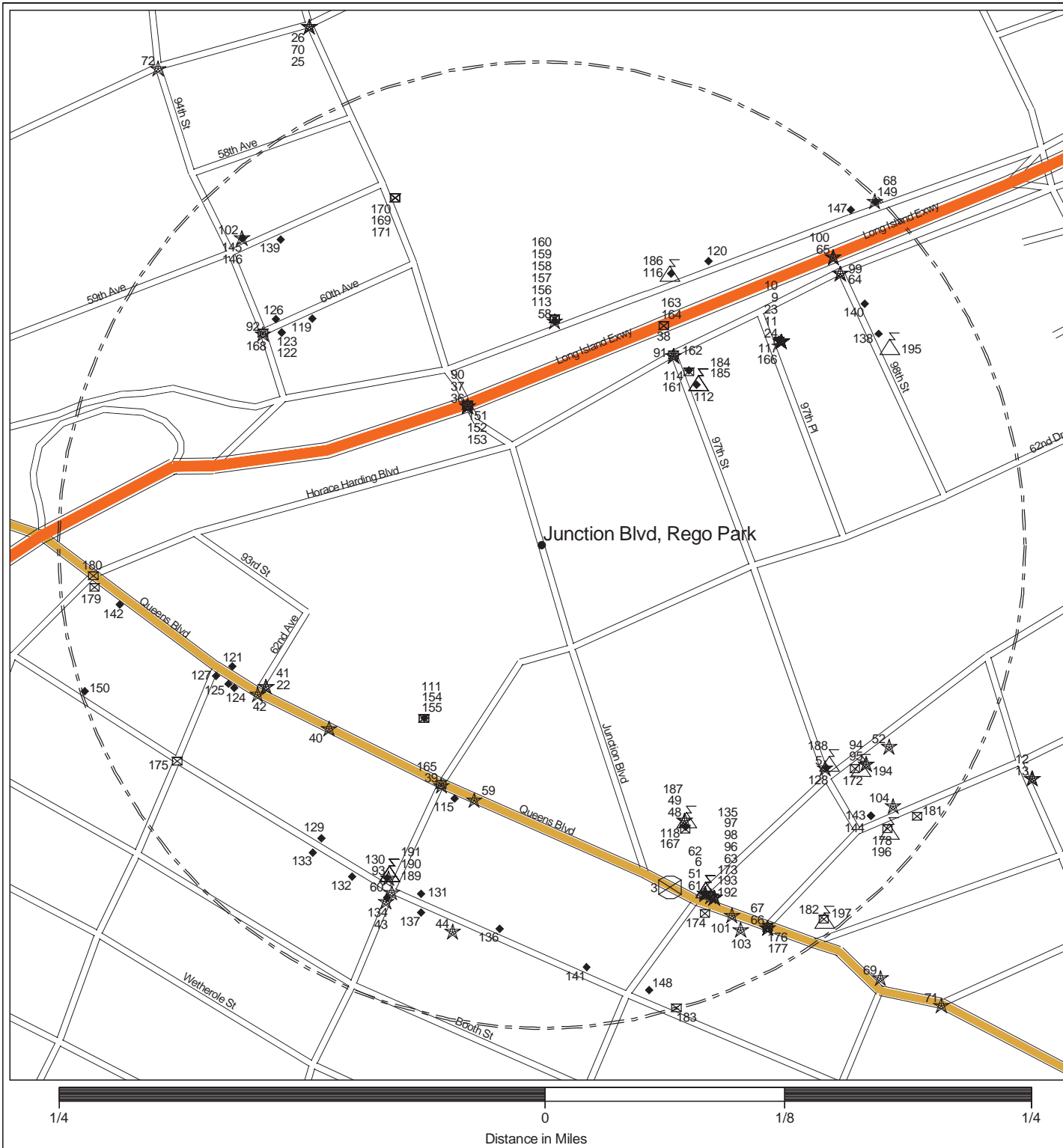


Queens County

- NPL/CERCLIS/NYSDEC Inactive Hazardous Waste Disposal Site *
- Hazardous Waste Treater, Storer, Disposer *
- Hazardous Substance Waste Disposal Site *
- Major Oil Storage Facility *
- Chemical Storage Facility ***
- Toxic Release ***
- Wastewater Discharge ***
- Civil Enforcement Docket Facility ***
- MTBE Gasoline Additive Spill
- Solid Waste Facility *
- Hazardous Material Spill **
- Hazardous Waste Generator, Transp. ***
- Air Release ***
- Historic Utility Site ***
- Petroleum Bulk Storage Facility ***
- Waterbody
- Site Location
- Minor Roads
- Major Roads
- Expressways
- 1 Mile Radius
- 1/4 Mile Radius
- County Border
- Railroad Tracks
- 1/2 Mile Radius
- 1/8 Mile Radius

* 1 Mile Search Radius
*** 1/4 Mile Search Radius

** 1/2 Mile Search Radius



Section Two: Toxic Site Profiles

The heading of each *Toxic Site Profile* refers to the site's map location and details:

- The facility name, address, city, state, and zip code (This information does not appear in the headings for Inactive Hazardous Waste Disposal Sites).
- Any changes that were made to a site's address in order to map its location.
- The site mapping method that was used (see ***How Sites are Located***, at the end of this section for more information).

Toxic Site Profiles summarize information provided by site owners or operators and government agencies regarding various toxic chemical activities reported at each site, such as:

- Whether chemicals were stored, produced, transported, discharged or disposed of.
- The name of chemicals and their Chemical Abstract Series (CAS) numbers;
- The amount of chemicals and the units (gallons/pounds) the chemical was measured in.
- Whether the site or storage tanks at the site are currently active or inactive.
- Special codes used by government agencies to regulate hazardous waste activities at some sites
(A complete description of the codes follows the profiles section).

For selected individual chemicals reported at various toxic sites, some potential health effect summary information appears below the site profile. Each potential health effect summary identifies chemicals by name and by Chemical Abstract Series (CAS) Number. An "x" under each potential health effect heading indicates positive toxicity testing results reported by the National Institute of Occupational Safety and Health's Registry of Toxic Effects of Chemical Substances (RTECS). Some chemicals (mostly appearing in profiles of Hazardous Waste facilities), are reported as mixtures, and RTECS health effect information is only available for individual chemicals. In addition, RTECS only provides information on approximately 100,000 common chemicals. Consequently, the absence of potential health effect summary information for a particular chemical identified in a Toxic Site Profile does not necessarily mean that the chemical does not pose potential health effects.

The Maximum Contaminant Level (MCL) in drinking water allowed for selected chemicals is also noted. In most cases, the only applicable MCL has been set by the New York State Department of Health (NYSDOH). Where NYSDOH has not set an MCL, the federal standard, if one exists, is listed and is marked by an asterisk.

Presented below are column headings that describe the health effect definitions used in RTECS and applicable New York State and federal drinking water standards. Reference sources for information presented in this section are also provided.

ACUTE TOX: **Acute Toxicity:** Short-term exposure to this chemical can cause lethal and non-lethal toxicity effects not included in the following four categories.

TUMOR TOX: **Tumorigenic Toxicity:** The chemical can cause an increase in the incidence of tumors.

MUTAG TOX: **Mutagenic Toxicity:** The chemical can cause genetic alterations that are passed from one generation to the next.

REPRO TOX: **Reproductive toxicity:** May signify one of the following effects: maternal effects, paternal effects, effects on fertility, effects on the embryo or fetus, specific developmental abnormalities, tumorigenic effects, or effects on the newborn (only positive reproductive effects data for mammalian species are referenced)

IRRIT TOX: **Primary Irritant:** The chemical can cause eye or skin irritation

MCL: **Drinking Water Standard - Maximum Contaminant Level** (MCL) listed under Drinking Water Supplies, 10 NYCRR Part 5, Subparts 1.51(f),(g), and (h) for NYDOH MCL's and under the Safe Drinking Water Act, 40 CFR 141, Subparts B and G, (* indicates value for total trihalomethanes) for federal MCL's.

Reference Source for Toxicity Information: Registry of Toxic Effects of Chemical Substances (RTECS), NIOSH (on-line database); For further information, contact: NIOSH, 4676 Columbia Parkway, Cincinnati, OH, 45226, 800/35-NIOSH.

Reference Source for Drinking Water Standards: New York State Department of Health, Bureau of Toxic Substances Assessment, 2 University Place, Room 240, Albany, NY 12203, 518/458-6373.

U.S. Environmental Protection Agency, Office of Drinking Water, 401 M St SW, Mailstop WH-556, Washington, DC, 20460, 202/260-5700.

Inactive Hazardous Waste Disposal Site Classifications: 1 -- Causing or presenting an imminent danger of causing irreversible or irreparable damage to the public health or the environment -- immediate action required;

2 -- Significant threat to the public health or environment -- action required;

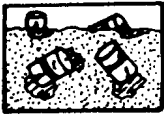
3 -- Does not Present a significant threat to the environment or public health -- action may be deferred;

4 -- Site properly closed --requires continued management;

5 -- Site properly closed, no evidence of present or potential adverse impact -- no further action required;

2a -- This temporary classification has been assigned to sites where there is inadequate data to assign them to the five classifications specified by law.

D1, 2, 3 -- Delisted Site (1: hazardous waste not found; 2: remediated; 3: consolidated site or site incorrectly listed)



*** NPL/CERCLIS/INACTIVE HAZARDOUS WASTE DISPOSAL SITES IDENTIFIED WITHIN 1 MILE SEARCH RADIUS ***

PLEASE NOTE: * Compass directions can vary substantially for sites located very close to the subject property address.

Map Identification Number 1 **PEERLESS INSTRUMENT CO.**
CORONA AVENUE AND 90 ST.

EPA Facility Id: NYD001556885
ELMHURST, NY 11373

MAP LOCATION INFORMATION
Site location mapped by: MAP COORDINATE (1)
Approximate distance from property: 4540 feet to the NW

ADDRESS CHANGE INFORMATION
Revised street: CORONA AVENUE/90TH ST
Revised zip code: NO CHANGE

SITE DESIGNATION: NPL - CERCLIS - X NYSDEC REGISTRY -

USEPA COMPREHENSIVE ENVIRONMENTAL RESPONSE
COMPENSATION AND LIABILITY INFORMATION SYSTEM (CERCLIS)

SITE INFORMATION

| | | |
|----------------------|--------------------------|------------------|
| EPA-ID: | NYD001556885 | Site-ID: 0203086 |
| Site Name: | PEERLESS INSTRUMENT CO. | |
| Site Street: | CORONA AVENUE AND 90 ST. | |
| Site City/State/Zip: | ELMHURST, NY 11373 | |

NFRAP (No Further Remedial Activity Planned) Indicator: NO FURTHER REMEDIAL ACTION PLANNED

| | | | |
|------------------------|------------------------|-------------------------|-----------------------------|
| Owner Indicator: | Unknown | NPL Status Indicator: | Not on the NPL |
| Incident Type: | | USGS Hydrological Unit: | 02030201 |
| Incident Category: | | RCRA Flag: | ENVIRON PRIORITY INITIATIVE |
| Non-NPL Status: | NFRAP | | |
| Federal Facility Flag: | Not a Federal Facility | | |

SITE ALIAS INFORMATION

| | | |
|-----------------------|-------------------------|---------------|
| Alias Name: | PEERLESS INSTRUMENT CO. | Alias ID: 101 |
| Alias Street: | NY | |
| Alias City/State/Zip: | QUEENS | |

OPERABLE UNIT INFORMATION

| | | | |
|-------------------|----|---------------------|----------|
| Operable Unit ID: | 00 | Operable Unit Name: | SITEWIDE |
|-------------------|----|---------------------|----------|

ACTION INFORMATION

| | | | |
|-------|-----------|--------------------------|--|
| Name: | DISCOVERY | Current Plan Start Date: | |
|-------|-----------|--------------------------|--|

Lead: EPA Fund-Financed
Qualifier:
Category:
Planning Status:
Anomaly Indicator:
IFMS Entry: No Entry into IFMS

Name: PRELIMINARY ASSESSMENT
Lead: EPA Fund-Financed
Qualifier: NFRAP (No Futher Remedial Action Planned)
Category:
Planning Status:
Anomaly Indicator:
IFMS Entry: Both Intramural and Extramural Entry into IFMS

Name: ARCHIVE SITE
Lead: EPA In-House
Qualifier:
Category:
Planning Status:
Anomaly Indicator:
IFMS Entry: No Entry into IFMS

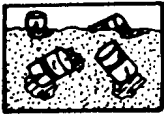
Current Plan Completion Date:
Actual Start Date:
Actual Completion Date: 19890313
Operable Unit ID: 00
Financial Budget Source:

Current Plan Start Date:
Current Plan Completion Date:
Actual Start Date:
Actual Completion Date: 19890918
Operable Unit ID: 00
Financial Budget Source: Remedial

Current Plan Start Date:
Current Plan Completion Date:
Actual Start Date:
Actual Completion Date: 19981104
Operable Unit ID: 00
Financial Budget Source:

FINANCIAL INFORMATION

No financial information was provided



* HAZARDOUS SUBSTANCE WASTE DISPOSAL SITES IDENTIFIED WITHIN 1 MILE SEARCH RADIUS *

PLEASE NOTE: * Compass directions can vary substantially for sites located very close to the subject property address.

Map Identification Number 2 **PEERLESS INSTRUMENT CO., INC.**
90-15 CORONA AVE.

Site Number Id: HS2037 Registry ID N
ELMHURST, NY 11373

MAP LOCATION INFORMATION

Site location mapped by: MAP COORDINATE (1)

Approximate distance from property: 4540 feet to the NW

ADDRESS CHANGE INFORMATION

Revised street: 9015 CORONA AVE.

Revised zip code: NO CHANGE

NEW YORK STATE DEPARTMENT OF ENVIRONMENTAL CONSERVATION
Division of Hazardous Waste Remediation
Hazardous Substance Waste Disposal Site Study

Inventory Status: Currently Listed in the Hazardous Substance Inventory

SITE INFORMATION

Site Name: PEERLESS INSTRUMENT CO., INC.
Site Street: 90-15 CORONA AVE.
Site City: ELMHURST
Site Zip: 11373
Region: 2

Site Number: HS2037
Registry: No
Registry Site ID: None
RCRA: Unknown
EPA ID: NYD001556885

US EPA No Further Remedial Action Planned? Unknown

Site Code: 1
Description: INDUSTRIAL SITE

Acres: 0.00
Completed Investigation? PA
Is Site Active: No
Years of Operation: 1947 to 1986

Quadrangle: Unknown
HRS Score: Unknown
HRS Date: Unknown

Site Description:
Previously built precision instruments for aircraft and submarines.

Owner: Private
Owner Name: AMF MACHINE CORP.
Owner Street: 90-15 CORONA AVE.
Owner City/ZIP/State: ELMHURST, NY 11373
Owner Telephone: Unknown

Operator: Private
Operator Name: PEERLESS INSTRUMENT CO., INC.
Operator Street: SAME
Operator City/ZIP/State: Unknown
Operator Telephone: Unknown

SITE IMPACT DATA

Affected Media:

| | | | |
|----------------------|---------|---|---------|
| Contamination of... | | Hazardous Substance Exposed? | Unknown |
| ...Surface Water? | Unknown | Controlled Site Access? | Unknown |
| ...Groundwater? | Unknown | Ambient Air Contamination? | Unknown |
| ...Drinking Water? | No | Threat of Direct Contact? | Unknown |
| Surface Water Class: | Unknown | Documented Fish or Wildlife Mortality? | No |
| Groundwater Class: | Unknown | Impact on Special Status Fish or Wildlife Resource? | No |
| | | Active Drinking Water Supply? | Unknown |

Descriptions:

Surface Water: None provided

Groundwater:

The nearest groundwater depth is 39 feet below the surface.

Drinking Water:

The nearest water supply distance is 3.6 miles away.

Fish or Wildlife Mortality: None provided

Special Status Fish or Wildlife Resource: None provided

Building: None provided

THREAT TO THE ENVIRONMENT OR PUBLIC HEALTH

Threat to the Environment or the Public Health: Environment/Public Health

Threat Posed by Disposed Hazardous Substance:

Low concentrations of phenol, lead, cadmium, and hexavalent chromium were detected in soil underlying concrete floor. Risk of Direct contact by employees and potential migration to groundwater.

HAZARDOUS SUBSTANCES DISPOSED:

VOCs: No Semi-VOCs: Yes PCBs: No Pesticides: No Metals: Yes Asbestos: No

Hazardous Substances Disposed:

Lead, chromium, fluoride, phenols, oil & grease, cyanide, copper, cadmium, arsenic, barium, hexavalent chromium, mercury, selenium, silver

SELECTED ANALYTICAL INFORMATION:

Samples Collected:

Subsurface Soil

Air: None provided
Surface Water: None provided
Surface Soil: None provided
Waste: None provided
EPToxicity: None provided
Groundwater: None provided
Sediment: None provided


Subsurface Soil:
cyanide .20mg/l, copper .12mg/l, nickel .05mg/l, cadmium .04mg/l, silver .01mg/l

Leachate: None provided
TCLP: None provided

AGENCY INFORMATION:

Regulatory Agencies Involved:
NYSDEC USEPA

Preparer:
Julie Welch NYSDEC, Intern, RPI Env. Eng. Tech. 1 February 15, 1994



*** SOLID WASTE FACILITIES IDENTIFIED WITHIN THE 1 MILE SEARCH RADIUS ***

PLEASE NOTE: * Compass directions can vary substantially for sites located very close to the subject property address.

Map Identification Number 3**UNKNOWN**

JUNCTION AVE. & 63RD DR.

QUEENS

MAP LOCATION INFORMATION

Site location mapped by: MANUAL MAPPING (3)

Approximate distance from property: 995 feet to the SSE

ADDRESS CHANGE INFORMATION

Revised street: JUNCTION AVE / 63RD DR

Revised zip code: 11374

1934 New York City municipal waste disposal site --- Cubic yards dumped in 1934: 436671

Map Identification Number 4**APPLE CONTAINER T.S.**

50-50 98TH ST.

CORONA

Facility Id: 41T20

MAP LOCATION INFORMATION

Site location mapped by: MANUAL MAPPING (4)


Approximate distance from property: 3214 feet to the N

ADDRESS CHANGE INFORMATION


Revised street: 5050 98TH STREET

Revised zip code: NO CHANGE


| PERMIT NUMBER | PERMIT EXPIRES | FACILITY TYPE | FACILITY STATUS | WASTE TYPES |
|------------------|-------------------|---------------------------------------|-----------------|-------------|
| | | LARGE TRANSFER STATION (>50000 CY/YR) | None | Residential |



**** NO OIL STORAGE FACILITIES LARGER THAN 400,000 GALLONS IDENTIFIED WITHIN 1 MILE SEARCH RADIUS ****



**** NO HAZARDOUS WASTE TREATMENT/STORAGE/DISPOSERS IDENTIFIED WITHIN THE 1 MILE SEARCH RADIUS ****



HAZARDOUS MATERIAL SPILLS INTRODUCTION

The Hazardous Material Spills in this section are divided into eight spill cause groupings. These include:

Active Spills Section: Spills with incomplete paperwork that may or may not be cleaned up (See Date Cleanup Ceased)

- 1) Tank Failures
- 2) Tank Test Failures
- 3) Unknown Spill Cause or Other Spill Cause Hazardous Spills
- 4) Miscellaneous Spill Causes: Equipment Failure, Human Error, Tank Overfill, Deliberate Spill, Traffic Accidents, Housekeeping, Abandoned Drum, and Vandalism.

Closed Status Spills Section: Spills with completed paperwork that may or may not be cleaned up (See Date Cleanup Ceased)

- 5) Tank Failures
- 6) Tank Test Failures
- 7) Unknown Spill Cause or Other Spill Cause Hazardous Spills
- 8) Miscellaneous Spill Causes: Equipment Failure, Human Error, Tank Overfill, Deliberate Spill, Traffic Accidents, Housekeeping, Abandoned Drum, and Vandalism.


All spills within each spill cause category are presented in order of proximity to the subject site address.

Please note that spills reported within 0.25 mile (or one-eighth mile in Manhattan) are mapped and profiled.

Between 0.25 mile (or one-eighth mile in Manhattan) and 0.5 mile, only the following spills are mapped and profiled:

- * Tank Failures;
- * Tank Test Failures;
- * Unknown Spill Cause or Other Spill Cause;
- * Spills greater than 100 units of quantity; and
- * Spills reported in the NYSDEC Fall 1998 MTBE Survey.

A table at the end of each section presents a listing of reported Miscellaneous Spills with less than 100 units located between 0.25 mile (or one-eighth mile in Manhattan) and 0.5 mile. These spills are neither mapped nor profiled.



ACTIVE TANK FAILURES IDENTIFIED WITHIN 1/2 MILE SEARCH RADIUS

* - Compass directions can vary substantially for sites located very close to the subject property address.

Map Identification Number 5 **PARK CITY APTS INC**
97-07 63RD RD

Spill Number: 9701331

Close Date:

MAP LOCATION INFORMATION

Site location mapped by: ADDRESS MATCHING

Approximate distance from property: 981 feet to the SE

REGO PARK, NY NO ZIP PROVIDED

ADDRESS CHANGE INFORMATION

Revised street: 9707 63RD RD

Revised zip code: NO CHANGE

Source of Spill: PRIVATE DWELLING
Notifier Type: RESPONSIBLE PARTY
Caller Name: JOE GAGEN
DEC Investigator: MUNTEANU

Spiller: PARK CITY APTS INC
Notifier Name: JOE GAGEN
Caller Agency: PARK CITY APTS INC
Contact for more spill info: JOE GAGEN

Spiller Phone: (718) 897-2000
Notifier Phone: (718) 897-2000
Caller Phone: (718) 897-2000
Contact Person Phone: (718) 897-2000

Spill Class: KNOWN RELEASE THAT CREATES POTENTIAL FOR FIRE OR HAZARD;DEC RESPONSE;UNABLE/UNWILLING RP;CORRECTIVE ACTION TAKEN

| Spill Date | Date Cleanup Ceased | Cause of Spill | Resource Affected | | Meets Cleanup Standards | | Penalty Recommended | |
|------------------|---------------------|----------------|-------------------|---------|-------------------------|--------------------|---------------------|--------------------------|
| 04/28/1997 | | TANK FAILURE | ON LAND | | NO | | NO | |
| Material Spilled | | Material Class | Quantity Spilled | Units | Unk Quantity Spilled ? | Quantity Recovered | Units | Unk Quantity Recovered ? |
| #6 FUEL OIL | | PETROLEUM | 0 | GALLONS | YES | 0 | GALLONS | NO |

Caller Remarks: soil samples were taken from area of old underground tanks samples show contaminated soil - aquatera enviro did the testing

DEC Investigator Remarks: NO DEC INVESTIGATOR REMARKS GIVEN FOR THIS SPILL.

Map Identification Number 6 **96-27 QUEENS BLVD/QUEENS**
96027 QUEENS BLVD

Spill Number: 9008859

Close Date:

MAP LOCATION INFORMATION

Site location mapped by: ADDRESS MATCHING

Approximate distance from property: 1046 feet to the SSE

NEW YORK CITY, NY NO ZIP PROVIDED

ADDRESS CHANGE INFORMATION

Revised street: 9627 QUEENS BLVD

Revised zip code: NO CHANGE

Source of Spill: GASOLINE STATION
Notifier Type: RESPONSIBLE PARTY
Caller Name: SCOTT GOTTSCHALL
DEC Investigator: SIGONA

Spiller: MOBIL
Notifier Name:
Caller Agency: MOBIL
Contact for more spill info:

Spiller Phone: (718) 897-4495
Notifier Phone:
Caller Phone: (703) 849-5319
Contact Person Phone:

Spill Class: KNOWN RELEASE THAT CREATES A FIRE OR HAZARD;DEC RESPONSE;WILLING RP;CORRECTIVE ACTION TAKEN

| Spill Date | Date Cleanup Ceased | Cause of Spill | PBS # Involved | Resource Affected | Meets Cleanup Standards | Penalty Recommended | |
|---------------------------|--|------------------|----------------|------------------------|-------------------------|---------------------|--------------------------|
| 11/13/1990 | | TANK FAILURE | 2-157139 | GROUNDWATER | NO | NO | |
| Material Spilled | Material Class | Quantity Spilled | Units | Unk Quantity Spilled ? | Quantity Recovered | Units | Unk Quantity Recovered ? |
| GASOLINE | PETROLEUM | -1.00 | POUNDS | NO | 0.00 | POUNDS | NO |
| Caller Remarks: | CONTAMINATED SOIL DISCOVERED DURING TANK REMOVALS (2) 4K STEEL TANKS, 10YDS OF SOIL TO BE ANALYZED,STOCKPILED & DISPOSED OF. | | | | | | |
| DEC Investigator Remarks: | NO DEC INVESTIGATOR REMARKS GIVEN FOR THIS SPILL. | | | | | | |

Map Identification Number 7

59TH AVE & 92ND ST

MAP LOCATION INFORMATION

Site location mapped by: ADDRESS MATCHING

Approximate distance from property: 1627 feet to the WNW

Spill Number: 0106384**Close Date:**

QUEENS, NY NO ZIP PROVIDED

ADDRESS CHANGE INFORMATION

Revised street: 59TH AVE / 92ND ST

Revised zip code: NO CHANGE

Source of Spill: GASOLINE STATION

Notifier Type: OTHER

Caller Name:

DEC Investigator: TIPPLE

Spiller:

Notifier Name:

Caller Agency:

Contact for more spill info: ANDREW RUDKO

Spiller Phone:

Notifier Phone:

Caller Phone:

Contact Person Phone: (212) 340-9815

Spill Class: KNOWN RELEASE WITH MINIMAL POTENTIAL FOR FIRE OR HAZARD;DEC RESPONSE;WILLING RP;CORRECTIVE ACTION TAKEN

| Spill Date | Date Cleanup Ceased | Cause of Spill | Resource Affected | | Meets Cleanup Standards | | Penalty Recommended | |
|------------------|---------------------|----------------|-------------------|---------|-------------------------|--------------------|---------------------|--------------------------|
| 09/17/2001 | | TANK FAILURE | ON LAND | | NO | | NO | |
| Material Spilled | | Material Class | Quantity Spilled | Units | Unk Quantity Spilled ? | Quantity Recovered | Units | Unk Quantity Recovered ? |
| GASOLINE | | PETROLEUM | 0 | GALLONS | YES | 0 | GALLONS | NO |

Caller Remarks: this is a historical spill - unk when it occurred - site was old gas station now a city owned parking lot.

DEC Investigator Remarks:

9/17/01 PROPERTY IS CURRENTLY A MUNICIPAL PARKING LOT. SALE OF THIS PROPERTY IS PENDING. ONCE THE SALE IS COMPLETE THE CLEANUP WILL COMMENCE.

Map Identification Number 8 **98-28 QUEENS BLVD**
 98-28 QUEENS BLVD

MAP LOCATION INFORMATION

Site location mapped by: ADDRESS MATCHING

Approximate distance from property: 2280 feet to the SE

Spill Number: 9302877**Close Date:**

QUEENS, NY NO ZIP PROVIDED

ADDRESS CHANGE INFORMATION

Revised street: 9828 QUEENS BLVD

Revised zip code: NO CHANGE

Source of Spill: OTHER COMM/INDUSTRIAL

Notifier Type: OTHER

Caller Name: KINT BABCOCK

DEC Investigator: MULQUEEN

Spiller: BUDGET RENT A CAR

Notifier Name:

Caller Agency: ENVIR VISION

Contact for more spill info:

Spiller Phone:

Notifier Phone:

Caller Phone: (914) 268-6660


Contact Person Phone:

Spill Class: KNOWN RELEASE WITH MINIMAL POTENTIAL FOR FIRE OR HAZARD;DEC RESPONSE;WILLING RP;CORRECTIVE ACTION TAKEN

| Spill Date | Date Cleanup Ceased | Cause of Spill | Resource Affected | | Meets Cleanup Standards | | Penalty Recommended | |
|------------------|---------------------|----------------|-------------------|---------|-------------------------|--------------------|---------------------|--------------------------|
| 06/02/1993 | | TANK FAILURE | ON LAND | | NO | | NO | |
| Material Spilled | Material Class | | Quantity Spilled | Units | Unk Quantity Spilled ? | Quantity Recovered | Units | Unk Quantity Recovered ? |
| GASOLINE | PETROLEUM | | 0 | UNKNOWN | NO | 0 | UNKNOWN | NO |

Caller Remarks: REMOVAL OF US AND CONTAMINATED SOIL 2000 GASOLINE TO BE REPLACED BY 2 NEW TANKS STOCKPILED.

DEC Investigator Remarks: WAS BATISTA SPILL. NO INFO AVAILABLE.



ACTIVE TANK TEST FAILURES IDENTIFIED WITHIN 1/2 MILE SEARCH RADIUS

* - Compass directions can vary substantially for sites located very close to the subject property address.

Map Identification Number 9 **PUBLIC SCHOOL 206-Q**
61-21 97TH PL

MAP LOCATION INFORMATION

Site location mapped by: ADDRESS MATCHING
Approximate distance from property: 863 feet to the NE

Spill Number: 9912721

Close Date:

REGAL PARK, NY NO ZIP PROVIDED

ADDRESS CHANGE INFORMATION

Revised street: 6121 97TH PL
Revised zip code: NO CHANGE

Source of Spill: OTHER NON COMM/INSTITUTIONAL
Notifier Type: TANK TESTER
Caller Name:
DEC Investigator: O'DOWD

Spiller: BOARD OF ED
Notifier Name:
Caller Agency:
Contact for more spill info: MR JOHNSON

Spiller Phone: (718) 271-8739
Notifier Phone:
Caller Phone:
Contact Person Phone: (718) 271-8739

Spill Class: KNOWN RELEASE WITH MINIMAL POTENTIAL FOR FIRE OR HAZARD;NO DEC RESPONSE;WILLING RP;CORRECTIVE ACTION TAKEN

| Spill Date | Date Cleanup Ceased | Cause of Spill | Resource Affected | | Meets Cleanup Standards | | Penalty Recommended | |
|------------------|---------------------|-------------------|-------------------|---------|-------------------------|--------------------|---------------------|--------------------------|
| 02/07/2000 | | TANK TEST FAILURE | ON LAND | | NO | | NO | |
| Material Spilled | | Material Class | Quantity Spilled | Units | Unk Quantity Spilled ? | Quantity Recovered | Units | Unk Quantity Recovered ? |
| #4 FUEL OIL | | PETROLEUM | 0 | GALLONS | NO | 0 | GALLONS | NO |

TANK TEST INFORMATION

| Tank Number | Tank Size | Tank Test Method | Leak Rate | Gross Leak or Failure |
|-------------|-----------|------------------|-----------|-----------------------|
| 1 | 7500 | HORNER EZ CHECK | 0. | FAIL |

Caller Remarks: replaced gasket

DEC Investigator Remarks: NO DEC INVESTIGATOR REMARKS GIVEN FOR THIS SPILL.

Map Identification Number 10 **61-21 97TH PL.**
61021 97TH PL.

MAP LOCATION INFORMATION

Site location mapped by: ADDRESS MATCHING
Approximate distance from property: 863 feet to the NE

Spill Number: 9213614

Close Date:

REGO PARK, NY NO ZIP PROVIDED

ADDRESS CHANGE INFORMATION

Revised street: 6121 97TH PL.
Revised zip code: NO CHANGE

Source of Spill: OTHER NON COMM/INSTITUTIONAL
 Notifier Type: TANK TESTER
 Caller Name: SEBASTIAN LOREFICE
 DEC Investigator: TANG

Spiller: N.Y.C. BD. OF EDUC.-PS206
 Notifier Name:
 Caller Agency: TANK TESTING INC.
 Contact for more spill info:

Spiller Phone: (718) 706-3483
 Notifier Phone:
 Caller Phone: (718) 789-3770
 Contact Person Phone:

Spill Class: KNOWN RELEASE WITH MINIMAL POTENTIAL FOR FIRE OR HAZARD;DEC RESPONSE;WILLING RP;CORRECTIVE ACTION TAKEN

| Spill Date | Date Cleanup Ceased | Cause of Spill | Resource Affected | Meets Cleanup Standards | Penalty Recommended |
|------------|---------------------|-------------------|-------------------|-------------------------|---------------------|
| 03/10/1993 | | TANK TEST FAILURE | ON LAND | NO | NO |

| Material Spilled | Material Class | Quantity Spilled | Units | Unk Quantity Spilled ? | Quantity Recovered | Units | Unk Quantity Recovered ? |
|------------------|----------------|------------------|---------|------------------------|--------------------|---------|--------------------------|
| #4 FUEL OIL | PETROLEUM | 0 | UNKNOWN | NO | 0 | UNKNOWN | NO |

Caller Remarks: NO ACTION YET DETERMINED.

DEC Investigator Remarks:

10/10/95: This is additional information about material spilled from the translation of the old spill file: T.T.F.

Map Identification Number 11 **PS #206 SCHOOL**
 61-21 97TH PLACE

MAP LOCATION INFORMATION

Site location mapped by: ADDRESS MATCHING
 Approximate distance from property: 863 feet to the NE

Spill Number: 0013054 **Close Date:**
 QUEENS, NY NO ZIP PROVIDED

ADDRESS CHANGE INFORMATION

Revised street: 6121 97TH PLACE
 Revised zip code: NO CHANGE

Source of Spill: OTHER NON COMM/INSTITUTIONAL
 Notifier Type: TANK TESTER
 Caller Name:
 DEC Investigator: SANGESLAND

Spiller: PS #206 SCHOOL
 Notifier Name:
 Caller Agency:
 Contact for more spill info: PHIL FAZIN

Spiller Phone: (516) 939-2959
 Notifier Phone:
 Caller Phone:
 Contact Person Phone: (516) 939-2959

Spill Class: KNOWN RELEASE WITH MINIMAL POTENTIAL FOR FIRE OR HAZARD;NO DEC RESPONSE;WILLING RP;CORRECTIVE ACTION TAKEN

| Spill Date | Date Cleanup Ceased | Cause of Spill | PBS # Involved | Resource Affected | Meets Cleanup Standards | Penalty Recommended |
|------------|---------------------|-------------------|----------------|-------------------|-------------------------|---------------------|
| 03/13/2001 | | TANK TEST FAILURE | 2-352721 | ON LAND | NO | NO |

| Material Spilled | Material Class | Quantity Spilled | Units | Unk Quantity Spilled ? | Quantity Recovered | Units | Unk Quantity Recovered ? |
|------------------|----------------|------------------|---------|------------------------|--------------------|---------|--------------------------|
| #4 FUEL OIL | PETROLEUM | 0 | GALLONS | YES | 0 | GALLONS | YES |

TANK TEST INFORMATION

| Tank Number | Tank Size | Tank Test Method | Leak Rate | Gross Leak or Failure |
|-------------|-----------|------------------|-----------|-----------------------|
| 2 | 7500 | HORNER EZ CHECK | 0. | UNKNOWN |

Caller Remarks: WILL ISOLATE TANK AND RE-TEST.

DEC Investigator Remarks: NO DEC INVESTIGATOR REMARKS GIVEN FOR THIS SPILL.

Map Identification Number 12 **OUR LADY OF ANGELS CHURCH**
63063 98TH STREET

Spill Number: 9502729

Close Date:

MAP LOCATION INFORMATION

Site location mapped by: MANUAL MAPPING (3)
Approximate distance from property: 1481 feet to the ESE

REGO PARK, NY NO ZIP PROVIDED

ADDRESS CHANGE INFORMATION

Revised street: 6363 98TH STREET
Revised zip code: 11374

Source of Spill: OTHER NON COMM/INSTITUTIONAL
Notifier Type: TANK TESTER
Caller Name: BOB KLEHESKY
DEC Investigator: SIGONA

Spiller: SAME
Notifier Name:
Caller Agency: DRY AS A BONE, INC
Contact for more spill info:

Spiller Phone:
Notifier Phone:
Caller Phone: (516) 678-5115
Contact Person Phone:

Spill Class: KNOWN RELEASE WITH MINIMAL POTENTIAL FOR FIRE OR HAZARD;DEC RESPONSE;WILLING RP;CORRECTIVE ACTION TAKEN

| Spill Date | Date Cleanup Ceased | Cause of Spill | Resource Affected | Meets Cleanup Standards | Penalty Recommended |
|------------|---------------------|-------------------|-------------------|-------------------------|---------------------|
| 06/03/1995 | | TANK TEST FAILURE | GROUNDWATER | NO | NO |

| Material Spilled | Material Class | Quantity Spilled | Units | Unk Quantity Spilled ? | Quantity Recovered | Units | Unk Quantity Recovered ? |
|------------------|----------------|------------------|---------|------------------------|--------------------|---------|--------------------------|
| #2 FUEL OIL | PETROLEUM | -1.00 | GALLONS | NO | 0.00 | GALLONS | NO |

Caller Remarks: NO REMARKS GIVEN FOR THIS SPILL

DEC Investigator Remarks: NO DEC INVESTIGATOR REMARKS GIVEN FOR THIS SPILL.

Map Identification Number 13 **63-63 98TH ST./OUR LADY O**
63063 98TH ST.

MAP LOCATION INFORMATION

Site location mapped by: MANUAL MAPPING (3)
Approximate distance from property: 1481 feet to the ESE

Spill Number: 8706403 **Close Date:**
NEW YORK CITY, NY NO ZIP PROVIDED
ADDRESS CHANGE INFORMATION
Revised street: 6363 98TH ST
Revised zip code: 11374

Source of Spill: OTHER NON COMM/INSTITUTIONAL
Notifier Type: TANK TESTER
Caller Name:
DEC Investigator: BATTISTA

Spiller: OUR LADY OF THE AUGELUS
Notifier Name:
Caller Agency:
Contact for more spill info:

Spiller Phone: (718) 897-4444
Notifier Phone:
Caller Phone:
Contact Person Phone:

Spill Class: KNOWN RELEASE WITH MINIMAL POTENTIAL FOR FIRE OR HAZARD;NO DEC RESPONSE;WILLING RP;CORRECTIVE ACTION TAKEN

| Spill Date | Date Cleanup Ceased | Cause of Spill | PBS # Involved | Resource Affected | Meets Cleanup Standards | Penalty Recommended | |
|------------------|---------------------|-------------------|----------------|------------------------|-------------------------|---------------------|--------------------------|
| 10/28/1987 | | TANK TEST FAILURE | 2-157171 | GROUNDWATER | NO | NO | |
| <hr/> | | | | | | | |
| Material Spilled | Material Class | Quantity Spilled | Units | Unk Quantity Spilled ? | Quantity Recovered | Units | Unk Quantity Recovered ? |
| #2 FUEL OIL | PETROLEUM | -1.00 | UNKNOWN | NO | 0.00 | UNKNOWN | NO |

Caller Remarks: 2K TANK AT UNREADABLE RATE, BUT PRODUCT LEVEL SETTLED ABOVE TANK, ASSUME PIPING LEAK. CONTACT: FR. HICKEY
(718) 897-4444.

DEC Investigator / / : WILL EXCAVATE, ISOLATE, AND RETEST.
Remarks:

Map Identification Number 14 **APARTMENT BLDG**
63-36 98TH PLACE

MAP LOCATION INFORMATION

Site location mapped by: ADDRESS MATCHING
Approximate distance from property: 1567 feet to the E

Spill Number: 9801177 **Close Date:**
REGO PARK, NY NO ZIP PROVIDED
ADDRESS CHANGE INFORMATION
Revised street: 6336 98TH PLACE
Revised zip code: NO CHANGE

Source of Spill: OTHER COMM/INDUSTRIAL
Notifier Type: TANK TESTER
Caller Name: JOHN LEDDY
DEC Investigator: TOMASELLO

Spiller: APARTMENT BLDG
Notifier Name:
Caller Agency: PROTEST ENTERPRISES
Contact for more spill info: MR CIAMPA

Spiller Phone: (718) 939-4888
Notifier Phone:
Caller Phone: (516) 321-4670
Contact Person Phone: (718) 939-4888

Spill Class: KNOWN RELEASE THAT CREATES POTENTIAL FOR FIRE OR HAZARD;DEC RESPONSE;WILLING RP;CORRECTIVE ACTION TAKEN

| Spill Date | Date Cleanup Ceased | Cause of Spill | PBS # Involved | Resource Affected | Meets Cleanup Standards | Penalty Recommended |
|------------|---------------------|-------------------|----------------|-------------------|-------------------------|---------------------|
| 04/27/1998 | | TANK TEST FAILURE | 2-331783 | ON LAND | NO | NO |

| Material Spilled | Material Class | Quantity Spilled | Units | Unk Quantity Spilled ? | Quantity Recovered | Units | Unk Quantity Recovered ? |
|------------------|----------------|------------------|---------|------------------------|--------------------|---------|--------------------------|
| #2 FUEL OIL | PETROLEUM | 0 | GALLONS | NO | 0 | GALLONS | NO |

TANK TEST INFORMATION

| Tank Number | Tank Size | Tank Test Method | Leak Rate | Gross Leak or Failure |
|-------------|-----------|------------------|-----------|-----------------------|
| 1 | 10000 | HORNER EZ CHECK | 0. | UNKNOWN |

Caller Remarks: none

DEC Investigator Remarks: NO DEC INVESTIGATOR REMARKS GIVEN FOR THIS SPILL.

Map Identification Number 15 **58-06 92 ST/QNS/SUNOCO**
 58-06 92 STREET

MAP LOCATION INFORMATION

Site location mapped by: MANUAL MAPPING (1)
 Approximate distance from property: 1739 feet to the WNW

Spill Number: 8900690 **Close Date:**
 NEW YORK CITY, NY NO ZIP PROVIDED
 ADDRESS CHANGE INFORMATION
 Revised street: 5806 92ND ST
 Revised zip code: NO CHANGE

Source of Spill: GASOLINE STATION
 Notifier Type: TANK TESTER
 Caller Name: BOB MENNIGKE
 DEC Investigator: SANGESLAND

Spiller: SUNOCO GAS STATION AA
 Notifier Name:
 Caller Agency: GASOLINE INSTALLATIONS
 Contact for more spill info:

Spiller Phone: (718) 699-4414
 Notifier Phone:
 Caller Phone: (718) 647-7443
 Contact Person Phone:

Spill Class: KNOWN RELEASE THAT CREATES POTENTIAL FOR FIRE OR HAZARD;DEC RESPONSE;WILLING RP;CORRECTIVE ACTION TAKEN

| Spill Date | Date Cleanup Ceased | Cause of Spill | PBS # Involved | Resource Affected | Meets Cleanup Standards | Penalty Recommended |
|------------|---------------------|-------------------|----------------|-------------------|-------------------------|---------------------|
| 04/21/1989 | | TANK TEST FAILURE | 2-339660 | GROUNDWATER | NO | NO |

| Material Spilled | Material Class | Quantity Spilled | Units | Unk Quantity Spilled ? | Quantity Recovered | Units | Unk Quantity Recovered ? |
|------------------|----------------|------------------|--------|------------------------|--------------------|--------|--------------------------|
| GASOLINE | PETROLEUM | -1.00 | POUNDS | NO | 0.00 | POUNDS | NO |

Caller Remarks: FIRE DEPT HAS BEEN NOTIFIED, TANK FAILED PETRO TITE AT 5 GAL/15MINS, WILL EXCAVATE & DETERMINE PROBLEM.

DEC Investigator Remarks:

DEC (SIGONA) REASSIGNED SPILL TO KERRI O'DOWD on May 6, 1997. Spill investigation conducted by Sun Oil Co. supervised by Russell Hammond (516)239-2431. Kerri in progress of reviewing reports on site assessment work.

5/15/2000 SANGESLAND SPOKE WITH TONY AT HANDEX (631-752-7878 EXT 123):

MAY 5, 2000 WELL SAMPLES SHOW THE FOLLOWING:

BTEX in MW-5 = 244ug/l

MTBE in MW-7 = 110ug/l

Everything else appears to be within acceptable limits.

Sangesland asked Handex to continue running the system for another month and report back when the levels decrease.

6/27/2000 Anthony Fiorentine (Handex 631-752-7878) submitted a letter saying the following:

- 1) May 19, 2000 samples show maximum BTEX = 31.4 ug/l and maximum MTBE = 64 ug/l - These samples come from the center of the property. Wells near the edge were clean.
- 2) Handex believes that the concentrations will continue to decrease on their own due to natural attenuation
- 3) There are no downgradient receptors for 1,500 feet
- 4) All surrounding properties (downgradient) for 1,500 feet are industrial/commercial.
- 5) Nearest residence is an apartment building 700 feet away.
- 6) Closest municipal supply well is located approximately 1 mile away.

7/5/2000 Sangesland wrote a close out letter saying treatment system can be turned off. There is a warning added in the letter that any contamination found on the site during excavation will need to be reported to the state.

Map Identification Number 16 RESIDENCE

99-40 63 RD

MAP LOCATION INFORMATION

Site location mapped by: ADDRESS MATCHING

Approximate distance from property: 1888 feet to the E

Spill Number: 0011383**Close Date:**

QUEENS, NY NO ZIP PROVIDED

ADDRESS CHANGE INFORMATION

Revised street: 9940 63RD RD

Revised zip code: UNKNOWN

Source of Spill: OTHER COMM/INDUSTRIAL

Notifier Type: TANK TESTER

Caller Name:

DEC Investigator: SIGONA

Spiller: RESIDENCE

Notifier Name:

Caller Agency:

Contact for more spill info: MARY PLAKHT

Spiller Phone: () -

Notifier Phone:

Caller Phone:

Contact Person Phone: (718) 275-7999

Spill Class: KNOWN RELEASE WITH MINIMAL POTENTIAL FOR FIRE OR HAZARD;NO DEC RESPONSE;WILLING RP;CORRECTIVE ACTION TAKEN

| Spill Date | Date Cleanup Ceased | Cause of Spill | PBS # Involved | Resource Affected | Meets Cleanup Standards | Penalty Recommended |
|------------|---------------------|-------------------|----------------|-------------------|-------------------------|---------------------|
| 01/19/2001 | | TANK TEST FAILURE | 2-342475 | ON LAND | NO | NO |

| Material Spilled | Material Class | Quantity Spilled | Units | Unk Quantity Spilled ? | Quantity Recovered | Units | Unk Quantity Recovered ? |
|------------------|----------------|------------------|---------|------------------------|--------------------|---------|--------------------------|
| #2 FUEL OIL | PETROLEUM | 0 | GALLONS | NO | 0 | GALLONS | NO |

TANK TEST INFORMATION

| Tank Number | Tank Size | Tank Test Method | Leak Rate | Gross Leak or Failure |
|-------------|-----------|------------------|-----------|-----------------------|
| 2 | 20000 | HORNER EZ CHECK | 0. | UNKNOWN |

Caller Remarks: caller reporting a failed tank test failure no spillage

DEC Investigator Remarks: NO DEC INVESTIGATOR REMARKS GIVEN FOR THIS SPILL.

Map Identification Number 17 **QUEENS CENTER MALL**
90-15 QUEENS BLVD

MAP LOCATION INFORMATION

Site location mapped by: MANUAL MAPPING (1)
Approximate distance from property: 2055 feet to the WNW

Spill Number: 9704986 **Close Date:**
QUEENS, NY NO ZIP PROVIDED

ADDRESS CHANGE INFORMATION
Revised street: 9015 QUEENS BLVD
Revised zip code: NO CHANGE

Source of Spill: OTHER NON COMM/INSTITUTIONAL
Notifier Type: TANK TESTER
Caller Name: THOMAS LEDDY
DEC Investigator: TIBBE

Spiller: SAME
Notifier Name: SAME
Caller Agency: PROTEST ENTER
Contact for more spill info: ED MCGREEVY

Spiller Phone:
Notifier Phone:
Caller Phone: (516) 321-4670
Contact Person Phone: (718) 592-2444

Spill Class: KNOWN RELEASE THAT CREATES POTENTIAL FOR FIRE OR HAZARD;DEC RESPONSE;WILLING RP;CORRECTIVE ACTION TAKEN

| Spill Date | Date Cleanup Ceased | Cause of Spill | Resource Affected | Meets Cleanup Standards | Penalty Recommended |
|------------|---------------------|-------------------|-------------------|-------------------------|---------------------|
| 07/25/1997 | | TANK TEST FAILURE | ON LAND | NO | NO |

NO MATERIAL INFORMATION GIVEN FOR THIS SITE

TANK TEST INFORMATION

| Tank Number | Tank Size | Tank Test Method | Leak Rate | Gross Leak or Failure |
|-------------|-----------|------------------|-----------|-----------------------|
| 1 | 15000 | HORNER EZ CHECK | 0. | GROSS LEAK RATE |

Caller Remarks: tank failed the test

DEC Investigator Remarks: NO DEC INVESTIGATOR REMARKS GIVEN FOR THIS SPILL.

Map Identification Number 18 **APT COMPLEX**
64-85 BOOTH ST

MAP LOCATION INFORMATION

Site location mapped by: ADDRESS MATCHING
Approximate distance from property: 2190 feet to the SSE

Spill Number: 9802245 **Close Date:**
REGO PARK, NY NO ZIP PROVIDED
ADDRESS CHANGE INFORMATION
Revised street: 6485 BOOTH ST
Revised zip code: NO CHANGE

Source of Spill: OTHER NON COMM/INSTITUTIONAL
Notifier Type: TANK TESTER
Caller Name: DAVE FAZIN
DEC Investigator: O'DOWD

Spiller: APT COMPLEX
Notifier Name: DAVE FAZIN
Caller Agency: A-1 CROWN LEAK
Contact for more spill info:

Spiller Phone: (212) 986-7700
Notifier Phone: (516) 939-2959
Caller Phone: (516) 939-2959
Contact Person Phone:

Spill Class: KNOWN RELEASE THAT CREATES POTENTIAL FOR FIRE OR HAZARD;DEC RESPONSE;WILLING RP;CORRECTIVE ACTION TAKEN

| Spill Date | Date Cleanup Ceased | Cause of Spill | PBS # Involved | Resource Affected | Meets Cleanup Standards | Penalty Recommended | |
|------------------|---------------------|-------------------|----------------|------------------------|-------------------------|---------------------|--------------------------|
| 05/20/1998 | | TANK TEST FAILURE | 2-216437 | ON LAND | NO | NO | |
| <hr/> | | | | | | | |
| Material Spilled | Material Class | Quantity Spilled | Units | Unk Quantity Spilled ? | Quantity Recovered | Units | Unk Quantity Recovered ? |
| #2 FUEL OIL | PETROLEUM | 0 | GALLONS | YES | 0 | GALLONS | NO |

TANK TEST INFORMATION

| Tank Number | Tank Size | Tank Test Method | Leak Rate | Gross Leak or Failure |
|-------------|-----------|------------------|-----------|-----------------------|
| 001 | 5000 | HORNER EZ CHECK | 0. | FAIL |

Caller Remarks: UNDERGROUND TANK GROSS FAIL WILL ADVISE TOO UNCOVER AND RETEST

DEC Investigator Remarks: NO DEC INVESTIGATOR REMARKS GIVEN FOR THIS SPILL.

Map Identification Number 19 **60-50 WOODHAVEN BLVD**
60050 WOODHAVEN BLVD.

MAP LOCATION INFORMATION

Site location mapped by: ADDRESS MATCHING
Approximate distance from property: 2231 feet to the WSW

Spill Number: 9208276 **Close Date:**
ELMHURST, NY NO ZIP PROVIDED
ADDRESS CHANGE INFORMATION
Revised street: 6050 WOODHAVEN BLVD.
Revised zip code: NO CHANGE

Source of Spill: GASOLINE STATION
Notifier Type: TANK TESTER
Caller Name: BOB MONNITAE
DEC Investigator: MILLER

Spiller:
Notifier Name:
Caller Agency: GASTIAL CO.
Contact for more spill info:

Spiller Phone:
Notifier Phone:
Caller Phone: (718) 647-7443
Contact Person Phone:

Spill Class: KNOWN RELEASE WITH MINIMAL POTENTIAL FOR FIRE OR HAZARD;NO DEC RESPONSE;WILLING RP;CORRECTIVE ACTION TAKEN

| Spill Date | Date Cleanup Ceased | Cause of Spill | Resource Affected | | Meets Cleanup Standards | | Penalty Recommended | |
|---|---------------------|-------------------|-------------------|---------|-------------------------|--------------------|---------------------|--------------------------|
| 10/17/1992 | | TANK TEST FAILURE | ON LAND | | NO | | NO | |
| Material Spilled | | Material Class | Quantity Spilled | Units | Unk Quantity Spilled ? | Quantity Recovered | Units | Unk Quantity Recovered ? |
| GASOLINE | | PETROLEUM | -1.00 | UNKNOWN | NO | 0.00 | UNKNOWN | NO |
| Caller Remarks: T.T.F. | | | | | | | | |
| DEC Investigator Remarks: NO DEC INVESTIGATOR REMARKS GIVEN FOR THIS SPILL. | | | | | | | | |

Map Identification Number 20 **90-02 QUEENS BLVD.**
 90-02 QUEENS BLVD

MAP LOCATION INFORMATION

Site location mapped by: ADDRESS MATCHING

Approximate distance from property: 2320 feet to the W

Spill Number: 8801243 **Close Date:**
 N Y C, NY NO ZIP PROVIDED
 ADDRESS CHANGE INFORMATION
 Revised street: 9002 QUEENS BLVD
 Revised zip code: NO CHANGE

Source of Spill: OTHER NON COMM/INSTITUTIONAL
 Notifier Type: TANK TESTER
 Caller Name: SEBASTIAN LOREFICE
 DEC Investigator: BATTISTA

Spiller: FRANK CALAMIA
 Notifier Name:
 Caller Agency: TANK TESTING, INC
 Contact for more spill info:

Spiller Phone: (718) 457-1300
 Notifier Phone:
 Caller Phone: (718) 789-3770
 Contact Person Phone:

Spill Class: KNOWN RELEASE WITH MINIMAL POTENTIAL FOR FIRE OR HAZARD;NO DEC RESPONSE;WILLING RP;CORRECTIVE ACTION TAKEN

| Spill Date | Date Cleanup Ceased | Cause of Spill | PBS # Involved | Resource Affected | | Meets Cleanup Standards | | Penalty Recommended | |
|---|---------------------|-------------------|------------------|-------------------|------------------------|-------------------------|---------|--------------------------|--|
| 05/10/1988 | | TANK TEST FAILURE | 2-400912 | GROUNDWATER | | NO | | NO | |
| Material Spilled | | Material Class | Quantity Spilled | Units | Unk Quantity Spilled ? | Quantity Recovered | Units | Unk Quantity Recovered ? | |
| #2 FUEL OIL | | PETROLEUM | -1.00 | GALLONS | NO | 0.00 | GALLONS | NO | |
| Caller Remarks: 7.5K TANK, LEAK RATE = -0.164 GPH, PUMP OUT, TEST LINES & INSPECT INITIAL SYSTEM HORNER-EZY | | | | | | | | | |

DEC Investigator / / :
 Remarks:

Map Identification Number 21 **99-45 60TH AVE**
 99045 60TH AVE

MAP LOCATION INFORMATION

Site location mapped by: MANUAL MAPPING (4)
 Approximate distance from property: 2563 feet to the NE

Spill Number: 9106077**Close Date:**

REGO PARK, NY NO ZIP PROVIDED

ADDRESS CHANGE INFORMATION

Revised street: 9945 60TH AVE
 Revised zip code: 11368

Source of Spill: OTHER NON COMM/INSTITUTIONAL
 Notifier Type: TANK TESTER
 Caller Name: PHIL FAZIN
 DEC Investigator: BATTISTA

Spiller: RITA OR PHIL
 Notifier Name:
 Caller Agency: CROWN LEAK DETECTOR
 Contact for more spill info:

Spiller Phone: (718) 271-4204
 Notifier Phone:
 Caller Phone: (516) 939-2959
 Contact Person Phone:

Spill Class: KNOWN RELEASE WITH MINIMAL POTENTIAL FOR FIRE OR HAZARD;NO DEC RESPONSE;WILLING RP;CORRECTIVE ACTION TAKEN

| Spill Date | Date Cleanup Ceased | Cause of Spill | Resource Affected | | Meets Cleanup Standards | | Penalty Recommended | |
|------------------|---------------------|-------------------|-------------------|---------|-------------------------|--------------------|---------------------|--------------------------|
| 09/05/1991 | | TANK TEST FAILURE | ON LAND | | NO | | NO | |
| Material Spilled | Material Class | | Quantity Spilled | Units | Unk Quantity Spilled ? | Quantity Recovered | Units | Unk Quantity Recovered ? |
| #2 FUEL OIL | PETROLEUM | | -1.00 | GALLONS | NO | 0.00 | GALLONS | NO |

Caller Remarks: 20K HORNER EZ CHECK. GROSS LEAK. HOLE IN TOP OF TANK.

DEC Investigator Remarks: NO DEC INVESTIGATOR REMARKS GIVEN FOR THIS SPILL.



ACTIVE UNKNOWN CAUSE SPILLS AND OTHER CAUSE SPILLS IDENTIFIED WITHIN 1/2 MILE SEARCH RADIUS

* - Compass directions can vary substantially for sites located very close to the subject property address.

Map Identification Number 22 **AT&T REGO PARK**
94-03 QUEENS BLVD

MAP LOCATION INFORMATION

Site location mapped by: ADDRESS MATCHING
Approximate distance from property: 843 feet to the WSW

Spill Number: 9701642 **Close Date:**
QUEENS, NY NO ZIP PROVIDED

ADDRESS CHANGE INFORMATION

Revised street: 9403 QUEENS BLVD
Revised zip code: NO CHANGE

Source of Spill: OTHER COMM/INDUSTRIAL
Notifier Type: LOCAL AGENCY
Caller Name: ANTHONY MAISANO
DEC Investigator: TIBBE

Spiller: AT&T REGO PARK
Notifier Name: JEFF HUNT
Caller Agency: EYP
Contact for more spill info: JOHN NIDWESKI

Spiller Phone: (718) 520-4850
Notifier Phone: (914) 268-6660
Caller Phone: (914) 682-5824
Contact Person Phone: (718) 520-4850

Spill Class: KNOWN RELEASE THAT CREATES POTENTIAL FOR FIRE OR HAZARD;DEC RESPONSE;WILLING RP;CORRECTIVE ACTION TAKEN

| Spill Date | Date Cleanup Ceased | Cause of Spill | Resource Affected | | Meets Cleanup Standards | | Penalty Recommended | |
|------------------|---------------------|----------------|-------------------|---------|-------------------------|--------------------|---------------------|--------------------------|
| 05/07/1997 | | UNKNOWN | ON LAND | | NO | | NO | |
| Material Spilled | | Material Class | Quantity Spilled | Units | Unk Quantity Spilled ? | Quantity Recovered | Units | Unk Quantity Recovered ? |
| #2 FUEL OIL | | PETROLEUM | 0 | GALLONS | YES | 0 | GALLONS | YES |

Caller Remarks: SPILL IN THE ANNULAR SPACE - 7 INCHES IN THE SPACE

DEC Investigator Remarks:

CALLED JEFF HUNT OF ERP, HE SAID HIS TECHNICIAN FOUND 7 IN OF PRODUCT IN THE 2ND CONTAINMENT OF A 25K FO. DOUBLE-WALLED STEEL TANK DURING A ROUTINE INSPECTION OF THE AT&T SITE IN QUEENS.

Map Identification Number 23 **PS 206**
61-21 97TH PLACE

MAP LOCATION INFORMATION

Site location mapped by: ADDRESS MATCHING
Approximate distance from property: 863 feet to the NE

Spill Number: 0008926 **Close Date:**
QUEENS, NY NO ZIP PROVIDED

ADDRESS CHANGE INFORMATION

Revised street: 6121 97TH PLACE
Revised zip code: NO CHANGE

Source of Spill: TANK TRUCK
Notifier Type: OTHER
Caller Name:
DEC Investigator: DEMEO

Spiller: UNKNOWN
Notifier Name:
Caller Agency:
Contact for more spill info: OEM OFFICER

Spiller Phone: () -
Notifier Phone:
Caller Phone:
Contact Person Phone: (212) 374-5500

Spill Class: KNOWN RELEASE WITH MINIMAL POTENTIAL FOR FIRE OR HAZARD;NO DEC RESPONSE;WILLING RP;CORRECTIVE ACTION TAKEN

| Spill Date | Date Cleanup Ceased | Cause of Spill | Resource Affected | Meets Cleanup Standards | Penalty Recommended |
|------------|---------------------|----------------|-------------------|-------------------------|---------------------|
| 11/01/2000 | | UNKNOWN | ON LAND | NO | NO |

| Material Spilled | Material Class | Quantity Spilled | Units | Unk Quantity Spilled ? | Quantity Recovered | Units | Unk Quantity Recovered ? |
|------------------|----------------|------------------|---------|------------------------|--------------------|---------|--------------------------|
| #4 FUEL OIL | PETROLEUM | 200.00 | GALLONS | NO | 0.00 | GALLONS | NO |

Caller Remarks: 50 GAL SPILLED INTO SCHOOL...150 GAL SPILLED INTO YARD AND STREET. OEM ON SCENE..FDNY ON SCENE CONTAINING SPILL.

DEC Investigator Remarks: NO DEC INVESTIGATOR REMARKS GIVEN FOR THIS SPILL.

Map Identification Number 24 **PUBLIC SCHOOL 206**
61-21 97 PL

MAP LOCATION INFORMATION

Site location mapped by: ADDRESS MATCHING

Approximate distance from property: 863 feet to the NE

Spill Number: 0008922 **Close Date:**
QUEENS, NY NO ZIP PROVIDED

ADDRESS CHANGE INFORMATION

Revised street: 6121 97TH PL

Revised zip code: UNKNOWN

Source of Spill: UNKNOWN
Notifier Type: FIRE DEPARTMENT
Caller Name:
DEC Investigator: DEMEO

Spiller: UNKNOWN
Notifier Name:
Caller Agency:
Contact for more spill info: CALLER

Spiller Phone: () -
Notifier Phone:
Caller Phone:
Contact Person Phone: () -

Spill Class: KNOWN RELEASE WITH MINIMAL POTENTIAL FOR FIRE OR HAZARD;DEC RESPONSE;WILLING RP;CORRECTIVE ACTION TAKEN

| Spill Date | Date Cleanup Ceased | Cause of Spill | Resource Affected | Meets Cleanup Standards | Penalty Recommended |
|------------|---------------------|----------------|-------------------|-------------------------|---------------------|
| 11/01/2000 | | UNKNOWN | IN SEWER | NO | NO |

| Material Spilled | Material Class | Quantity Spilled | Units | Unk Quantity Spilled ? | Quantity Recovered | Units | Unk Quantity Recovered ? |
|------------------|----------------|------------------|---------|------------------------|--------------------|---------|--------------------------|
| DIESEL | PETROLEUM | 50.00 | GALLONS | NO | 0.00 | GALLONS | NO |

Caller Remarks: 50 gals on ground no further info

DEC Investigator Remarks: NO DEC INVESTIGATOR REMARKS GIVEN FOR THIS SPILL.

Map Identification Number 25 **MANHOLE #12285**
 JUNCTION BLVD & 57TH AVE

MAP LOCATION INFORMATION

Site location mapped by: ADDRESS MATCHING

Approximate distance from property: 1557 feet to the NNW

Spill Number: 9910833**Close Date:**

QUEENS, NY NO ZIP PROVIDED

ADDRESS CHANGE INFORMATION

Revised street: JUNCTION BLVD / 57TH AVE

Revised zip code: NO CHANGE

Source of Spill: UNKNOWN
 Notifier Type: AFFECTED PERSONS
 Caller Name: MARK SCHLAGEL
 DEC Investigator: O'CONNELL

Spiller: UNK
 Notifier Name: MR POVARELLI
 Caller Agency: CON EDISON
 Contact for more spill info:

Spiller Phone: (000) 000-0000
 Notifier Phone: (212) 580-6763
 Caller Phone: (212) 580-6763
 Contact Person Phone:

Spill Class: KNOWN RELEASE WITH MINIMAL POTENTIAL FOR FIRE OR HAZARD;NO DEC RESPONSE;WILLING RP;CORRECTIVE ACTION TAKEN

| Spill Date | Date Cleanup Ceased | Cause of Spill | Resource Affected | Meets Cleanup Standards | Penalty Recommended |
|------------|---------------------|----------------|-------------------|-------------------------|---------------------|
| 12/12/1999 | | UNKNOWN | ON LAND | NO | NO |

NO MATERIAL INFORMATION GIVEN FOR THIS SITE

Caller Remarks: 4 oz. unk oil on 30 gal of water in manhole - samples taken and clean up pending results - con ed 129273

DEC Investigator Remarks: NO DEC INVESTIGATOR REMARKS GIVEN FOR THIS SPILL.

Map Identification Number 26 **MANHOLE 12285**
 JCT.BLVD & 57TH AVE

MAP LOCATION INFORMATION

Site location mapped by: MANUAL MAPPING (3)

Approximate distance from property: 1557 feet to the NNW

Spill Number: 9910815**Close Date:**

QUEENS, NY NO ZIP PROVIDED

ADDRESS CHANGE INFORMATION

Revised street: JUNCTION BLVD / 57TH AV

Revised zip code: 11373

Source of Spill: UNKNOWN
 Notifier Type: AFFECTED PERSONS
 Caller Name: FRANK MASSERIA
 DEC Investigator: O'CONNELL

Spiller: UNKNOWN
 Notifier Name: MR ZAMBIO
 Caller Agency: CON EDISON
 Contact for more spill info: FRANK MASSERIA

Spiller Phone:
 Notifier Phone:
 Caller Phone: (212) 580-6763
 Contact Person Phone: (212) 580-6763

Spill Class: KNOWN RELEASE WITH MINIMAL POTENTIAL FOR FIRE OR HAZARD;NO DEC RESPONSE;WILLING RP;CORRECTIVE ACTION TAKEN

| Spill Date | Date Cleanup Ceased | Cause of Spill | Resource Affected | Meets Cleanup Standards | Penalty Recommended |
|------------|---------------------|----------------|-------------------|-------------------------|---------------------|
| 12/11/1999 | | UNKNOWN | ON LAND | NO | NO |

| Material Spilled | Material Class | Quantity Spilled | Units | Unk Quantity Spilled ? | Quantity Recovered | Units | Unk Quantity Recovered ? |
|-------------------|----------------|------------------|---------|------------------------|--------------------|---------|--------------------------|
| UNKNOWN PETROLEUM | PETROLEUM | 3.00 | GALLONS | NO | 0.00 | GALLONS | NO |

 Caller Remarks: cleanup pending test results ref 129265

DEC Investigator Remarks: NO DEC INVESTIGATOR REMARKS GIVEN FOR THIS SPILL.

Map Identification Number 27 **MANHOLE 12108**
 98TH ST AND 57TH AVE

Spill Number: 9808917

Close Date:

MAP LOCATION INFORMATION

Site location mapped by: ADDRESS MATCHING

Approximate distance from property: 1869 feet to the N

QUEENS, NY NO ZIP PROVIDED

ADDRESS CHANGE INFORMATION

Revised street: 98TH ST / 57TH AVE

Revised zip code: NO CHANGE

Source of Spill: OTHER COMM/INDUSTRIAL

Notifier Type: RESPONSIBLE PARTY

Caller Name: MIKE CESARE

DEC Investigator: ENGELHARDT

Spiller: CON ED

Notifier Name: MR THORTON

Caller Agency: CON EDISON

Contact for more spill info: MIKE CESARE

Spiller Phone:

Notifier Phone: (212) 580-6763

Caller Phone: (212) 580-6763

Contact Person Phone: (212) 580-6763

Spill Class: KNOWN RELEASE WITH MINIMAL POTENTIAL FOR FIRE OR HAZARD;NO DEC RESPONSE;WILLING RP;CORRECTIVE ACTION TAKEN

| Spill Date | Date Cleanup Ceased | Cause of Spill | Resource Affected | Meets Cleanup Standards | Penalty Recommended |
|------------|---------------------|----------------|-------------------|-------------------------|---------------------|
| 10/18/1998 | | UNKNOWN | ON LAND | NO | NO |

| Material Spilled | Material Class | Quantity Spilled | Units | Unk Quantity Spilled ? | Quantity Recovered | Units | Unk Quantity Recovered ? |
|-------------------|----------------|------------------|---------|------------------------|--------------------|---------|--------------------------|
| UNKNOWN PETROLEUM | PETROLEUM | 1.00 | GALLONS | NO | 0.00 | GALLONS | NO |

 Caller Remarks: con ed # 120588 cleanup pending lab results5

DEC Investigator Remarks: NO DEC INVESTIGATOR REMARKS GIVEN FOR THIS SPILL.

Map Identification Number 28 **MANHOLE 15104**
 55TH AV / 97TH ST

Spill Number: 9911060

Close Date:

MAP LOCATION INFORMATION

Site location mapped by: ADDRESS MATCHING

Approximate distance from property: 2176 feet to the N

QUEENS, NY NO ZIP PROVIDED

ADDRESS CHANGE INFORMATION

Revised street: NO CHANGE

Revised zip code: NO CHANGE

Source of Spill: UNKNOWN

Notifier Type: AFFECTED PERSONS

Caller Name: BRIAN JOYCE

DEC Investigator: COMENALE

Spiller: UNKNOWN

Notifier Name: PACE

Caller Agency: CON ED

Contact for more spill info: BRIAN JOYCE

Spiller Phone:

Notifier Phone: () -

Caller Phone: (212) 580-6763

Contact Person Phone: (212) 580-6763

Spill Class: KNOWN RELEASE WITH MINIMAL POTENTIAL FOR FIRE OR HAZARD;NO DEC RESPONSE;WILLING RP;CORRECTIVE ACTION TAKEN

| Spill Date | Date Cleanup Ceased | Cause of Spill | Resource Affected | | Meets Cleanup Standards | | Penalty Recommended | |
|-------------------|---------------------|----------------|-------------------|---------|-------------------------|--------------------|---------------------|--------------------------|
| 12/17/1999 | | UNKNOWN | ON LAND | | NO | | NO | |
| Material Spilled | | Material Class | Quantity Spilled | Units | Unk Quantity Spilled ? | Quantity Recovered | Units | Unk Quantity Recovered ? |
| UNKNOWN PETROLEUM | | PETROLEUM | 2.00 | GALLONS | NO | 0.00 | GALLONS | NO |

Caller Remarks: 2 GALLONS ON 10 GALLONS OF WATER. CLEAN UP PENDING LAB RESULTS. CON ED# 129329

DEC Investigator Remarks: NO DEC INVESTIGATOR REMARKS GIVEN FOR THIS SPILL.

Map Identification Number 29 **VACANT BUILDING**
60-69 WOODHAVEN BLVD

MAP LOCATION INFORMATION

Site location mapped by: ADDRESS MATCHING
Approximate distance from property: 2185 feet to the WSW

Spill Number: 9909795
QUEENS, NY NO ZIP PROVIDED

ADDRESS CHANGE INFORMATION

Revised street: 6069 WOODHAVEN BLVD
Revised zip code: NO CHANGE

Close Date:

Source of Spill: GASOLINE STATION
Notifier Type: OTHER
Caller Name: ANDREW RUDKO
DEC Investigator: ROMMEL

Spiller: VACANT BUILDING
Notifier Name:
Caller Agency: AKRF INC
Contact for more spill info: ROBERT SANTUCCI

Spiller Phone: (718) 224-8787
Notifier Phone:
Caller Phone: (212) 340-9815
Contact Person Phone: (718) 224-8787

Spill Class: KNOWN RELEASE WITH MINIMAL POTENTIAL FOR FIRE OR HAZARD;NO DEC RESPONSE;WILLING RP;CORRECTIVE ACTION TAKEN

| Spill Date | Date Cleanup Ceased | Cause of Spill | Resource Affected | | Meets Cleanup Standards | | Penalty Recommended | |
|------------------|---------------------|----------------|-------------------|---------|-------------------------|--------------------|---------------------|--------------------------|
| 11/12/1999 | | UNKNOWN | ON LAND | | NO | | NO | |
| Material Spilled | | Material Class | Quantity Spilled | Units | Unk Quantity Spilled ? | Quantity Recovered | Units | Unk Quantity Recovered ? |
| GASOLINE | | PETROLEUM | 0 | GALLONS | YES | 0 | GALLONS | NO |

Caller Remarks: CONTAMINATED SOIL FOUND AT A VACANT BUILDING THAT WAS ONCE A GAS STATION. NO FURTHER INFO

DEC Investigator Remarks: NO DEC INVESTIGATOR REMARKS GIVEN FOR THIS SPILL.

Map Identification Number 30 **60-70 WOODHAVEN BLVD**
60070 WOODHAVEN BLVD

MAP LOCATION INFORMATION

Site location mapped by: ADDRESS MATCHING
Approximate distance from property: 2252 feet to the WSW

Spill Number: 9205605 **Close Date:**
QUEENS, NY NO ZIP PROVIDED
ADDRESS CHANGE INFORMATION
Revised street: 6070 WOODHAVEN BLVD
Revised zip code: NO CHANGE

Source of Spill: UNKNOWN
Notifier Type: LOCAL AGENCY
Caller Name: ENZO CATANZARO
DEC Investigator: O'DOWD

Spiller: AMOCO
Notifier Name:
Caller Agency: NYCDEP HAZMAT
Contact for more spill info:

Spiller Phone:
Notifier Phone:
Caller Phone: (718) 595-4681
Contact Person Phone:

Spill Class: KNOWN RELEASE THAT CREATES A FIRE OR HAZARD;DEC RESPONSE;WILLING RP;CORRECTIVE ACTION TAKEN

| Spill Date | Date Cleanup Ceased | Cause of Spill | Resource Affected | Meets Cleanup Standards | Penalty Recommended |
|------------|---------------------|----------------|-------------------|-------------------------|---------------------|
| 08/14/1992 | | UNKNOWN | ON LAND | NO | NO |

| Material Spilled | Material Class | Quantity Spilled | Units | Unk Quantity Spilled ? | Quantity Recovered | Units | Unk Quantity Recovered ? |
|-------------------|----------------|------------------|---------|------------------------|--------------------|---------|--------------------------|
| UNKNOWN PETROLEUM | PETROLEUM | -1.00 | UNKNOWN | NO | 0.00 | UNKNOWN | NO |

Caller Remarks: NO REMARKS GIVEN FOR THIS SPILL

DEC Investigator Remarks: NO DEC INVESTIGATOR REMARKS GIVEN FOR THIS SPILL.

Map Identification Number 31 **NEW TOWN PLAYGROUND**
92ND ST & 56TH AV

MAP LOCATION INFORMATION

Site location mapped by: ADDRESS MATCHING
Approximate distance from property: 2259 feet to the NW

Spill Number: 9709813 **Close Date:**
EAST ELMHURST, NY NO ZIP PROVIDED
ADDRESS CHANGE INFORMATION
Revised street: 92ND ST / 56TH AV
Revised zip code: NO CHANGE

Source of Spill: UNKNOWN
Notifier Type: CITIZEN
Caller Name: ANNONYMOUS
DEC Investigator: HALE

Spiller: UNKNOWN
Notifier Name: ANNONYMOUS
Caller Agency:
Contact for more spill info:

Spiller Phone:
Notifier Phone: () -
Caller Phone:
Contact Person Phone:

Spill Class: POSSIBLE REL WITH MIN POTENTIAL FOR FIRE OR HAZARD (OR KNOWN RELEASE W/ NO DAMAGE);DEC RESP;WILLING RP;CORR ACTION TAKEN

| Spill Date | Date Cleanup Ceased | Cause of Spill | Resource Affected | Meets Cleanup Standards | Penalty Recommended |
|------------|---------------------|----------------|-------------------|-------------------------|---------------------|
| 11/16/1997 | | UNKNOWN | ON LAND | NO | NO |

| Material Spilled | Material Class | Quantity Spilled | Units | Unk Quantity Spilled ? | Quantity Recovered | Units | Unk Quantity Recovered ? |
|-------------------|----------------|------------------|---------|------------------------|--------------------|---------|--------------------------|
| UNKNOWN PETROLEUM | PETROLEUM | 0 | GALLONS | YES | 0 | GALLONS | NO |

Caller Remarks: CONTRACTORS ARE ON SCENE THERE DIGGING UP THE GROUND AND CALLER BELIEVES THERE IS AN ABANDONED TANK ON THE PROPERTY - THERE ARE FUMES EMINATING FROM THE GROUND - CALLER WANTS THE AREA CHECKED OUT

DEC Investigator Remarks: NO DEC INVESTIGATOR REMARKS GIVEN FOR THIS SPILL.

Map Identification Number 32 **MANHOLE # 16533**
55TH AVE/97TH PLACE

MAP LOCATION INFORMATION

Site location mapped by: ADDRESS MATCHING

Approximate distance from property: 2269 feet to the N

Spill Number: 9910976
QUEENS, NY NO ZIP PROVIDED

Close Date:

ADDRESS CHANGE INFORMATION

Revised street: NO CHANGE

Revised zip code: NO CHANGE

Source of Spill: UNKNOWN
Notifier Type: AFFECTED PERSONS
Caller Name: BRIAN JOYCE
DEC Investigator: COMENALE

Spiller: UNKNOWN
Notifier Name: MR DELLACROCE
Caller Agency: CON ED
Contact for more spill info: BRIAN JOYCE

Spiller Phone:
Notifier Phone: (212) 580-6763
Caller Phone: (212) 580-6763
Contact Person Phone: (212) 580-6763

Spill Class: KNOWN RELEASE WITH MINIMAL POTENTIAL FOR FIRE OR HAZARD;NO DEC RESPONSE;WILLING RP;CORRECTIVE ACTION TAKEN

| Spill Date | Date Cleanup Ceased | Cause of Spill | Resource Affected | Meets Cleanup Standards | Penalty Recommended |
|------------|---------------------|----------------|-------------------|-------------------------|---------------------|
| 12/15/1999 | | UNKNOWN | ON LAND | NO | NO |

| Material Spilled | Material Class | Quantity Spilled | Units | Unk Quantity Spilled ? | Quantity Recovered | Units | Unk Quantity Recovered ? |
|-------------------|----------------|------------------|---------|------------------------|--------------------|---------|--------------------------|
| UNKNOWN PETROLEUM | PETROLEUM | 2.00 | GALLONS | NO | 0.00 | GALLONS | NO |

Caller Remarks: ABOVE MATERIAL DISCOVERED ON TOP OF 10 GALLONS ON WATER AT ABOVE LOCATION. SAMLES TAKEN AND CLEANUP PENDING TEST RESULTS. CON EDISON # 129306.

DEC Investigator Remarks: NO DEC INVESTIGATOR REMARKS GIVEN FOR THIS SPILL.

Map Identification Number 33 **MANHOLE #15105**
55TH AVE & 98TH ST

MAP LOCATION INFORMATION

Site location mapped by: ADDRESS MATCHING
Approximate distance from property: 2367 feet to the N

Spill Number: 9910901 **Close Date:**
QUEENS, NY NO ZIP PROVIDED

ADDRESS CHANGE INFORMATION

Revised street: 55TH AVE / 98TH ST
Revised zip code: NO CHANGE

Source of Spill: UNKNOWN
Notifier Type: AFFECTED PERSONS
Caller Name: STEVE ROMARO
DEC Investigator: COMENALE

Spiller: UNK
Notifier Name: MR POVERELLI
Caller Agency: CON ED
Contact for more spill info:

Spiller Phone: (000) 000-0000
Notifier Phone: () -
Caller Phone: (212) 580-6763
Contact Person Phone:

Spill Class: KNOWN RELEASE WITH MINIMAL POTENTIAL FOR FIRE OR HAZARD;NO DEC RESPONSE;WILLING RP;CORRECTIVE ACTION TAKEN

| Spill Date | Date Cleanup Ceased | Cause of Spill | Resource Affected | | Meets Cleanup Standards | | Penalty Recommended | |
|-------------------|---------------------|----------------|-------------------|---------|-------------------------|--------------------|---------------------|--------------------------|
| 12/14/1999 | | UNKNOWN | ON LAND | | NO | | NO | |
| Material Spilled | | Material Class | Quantity Spilled | Units | Unk Quantity Spilled ? | Quantity Recovered | Units | Unk Quantity Recovered ? |
| UNKNOWN PETROLEUM | | PETROLEUM | 1.00 | GALLONS | NO | 0.00 | GALLONS | NO |

Caller Remarks: 1/2 gal unk oil on 100 gal of water in manhole - sample has been taken and clean up pending results - con ed
#129292

DEC Investigator Remarks: NO DEC INVESTIGATOR REMARKS GIVEN FOR THIS SPILL.

Map Identification Number 34 **MANHOLE 12109**
98TH ST & 55TH AVE

MAP LOCATION INFORMATION

Site location mapped by: ADDRESS MATCHING
Approximate distance from property: 2367 feet to the N

Spill Number: 9808916 **Close Date:**
QUEENS, NY NO ZIP PROVIDED

ADDRESS CHANGE INFORMATION

Revised street: 98TH ST / 55TH AVE
Revised zip code: NO CHANGE

Source of Spill: OTHER COMM/INDUSTRIAL
Notifier Type: RESPONSIBLE PARTY
Caller Name: MIKE CESARE
DEC Investigator: ENGELHARDT

Spiller: CON EDISON
Notifier Name: MR THORNTON
Caller Agency: CON EDISON
Contact for more spill info: MIKE CESARE

Spiller Phone:
Notifier Phone: (718) 246-6610
Caller Phone: (212) 580-6763
Contact Person Phone: (212) 580-6763

Spill Class: KNOWN RELEASE WITH MINIMAL POTENTIAL FOR FIRE OR HAZARD;NO DEC RESPONSE;WILLING RP;CORRECTIVE ACTION TAKEN

| Spill Date | Date Cleanup Ceased | Cause of Spill | Resource Affected | Meets Cleanup Standards | Penalty Recommended |
|------------|---------------------|----------------|-------------------|-------------------------|---------------------|
| 10/18/1998 | | UNKNOWN | ON LAND | NO | NO |

| Material Spilled | Material Class | Quantity Spilled | Units | Unk Quantity Spilled ? | Quantity Recovered | Units | Unk Quantity Recovered ? |
|-------------------|----------------|------------------|---------|------------------------|--------------------|---------|--------------------------|
| UNKNOWN PETROLEUM | PETROLEUM | 1.00 | GALLONS | NO | 0.00 | GALLONS | NO |

Caller Remarks: samples taken - cleanup pending lab results con ed ref # 120587

DEC Investigator Remarks: NO DEC INVESTIGATOR REMARKS GIVEN FOR THIS SPILL.

Map Identification Number 35 **57TH AV**
90 ST

MAP LOCATION INFORMATION

Site location mapped by: MANUAL MAPPING (3)

Approximate distance from property: 2512 feet to the WNW

Spill Number: 9807594 **Close Date:**
ELMHURST, NY NO ZIP PROVIDED

ADDRESS CHANGE INFORMATION

Revised street: 57TH AV / 90TH ST

Revised zip code: 11373

Source of Spill: UNKNOWN
Notifier Type: LOCAL AGENCY
Caller Name: KATHERINE SPRANGER
DEC Investigator: TOMASELLO

Spiller: UNKNOWN
Notifier Name: MR PEREZ
Caller Agency: DEP
Contact for more spill info: KATHERINE SPRANGER

Spiller Phone:
Notifier Phone: () -
Caller Phone: (718) 337-4357
Contact Person Phone: (718) 337-4357


Spill Class: KNOWN RELEASE THAT CREATES POTENTIAL FOR FIRE OR HAZARD;DEC RESPONSE;WILLING RP;CORRECTIVE ACTION TAKEN

| Spill Date | Date Cleanup Ceased | Cause of Spill | Resource Affected | Meets Cleanup Standards | Penalty Recommended |
|------------|---------------------|----------------|-------------------|-------------------------|---------------------|
| 09/22/1998 | | UNKNOWN | IN SEWER | NO | NO |

| Material Spilled | Material Class | Quantity Spilled | Units | Unk Quantity Spilled ? | Quantity Recovered | Units | Unk Quantity Recovered ? |
|------------------|----------------|------------------|---------|------------------------|--------------------|---------|--------------------------|
| DIESEL | PETROLEUM | 0 | GALLONS | YES | 0 | GALLONS | NO |

Caller Remarks: CALLER STATES NOTIFIER REPORTS THERE IS A LARGE SPILL ON ROADWAY CAUSING VEHICLES TO SLIDE - PRODUCT HAS ENTERED SEWER - THERE IS NO CLEAN UP

DEC Investigator Remarks: NO DEC INVESTIGATOR REMARKS GIVEN FOR THIS SPILL.



ACTIVE HAZARDOUS SPILLS - MISC. SPILL CAUSES - EQUIPMENT FAILURE, HUMAN ERROR, TANK OVERFILL, DELIBERATE SPILL, TRAFFIC ACCIDENT, HOUSEKEEPING, ABANDONED DRUM, AND VANDALISM - IDENTIFIED WITHIN 1/2 MILE SEARCH RADIUS.

All spills mapped and profiled within 1/4 Mile. Between 1/4 Mile and 1/2 Mile, spills reported to be greater than 100 units and spills reported in the NYSDEC Fall 1998 MTBE Survey are mapped and profiled. Spills reported to be less than 100 units are listed in a table at the end of this section.

* - Compass directions can vary substantially for sites located very close to the subject property address.

Map Identification Number 36 ROADWAY
LIE & JUNCTION BLVD

MAP LOCATION INFORMATION

Site location mapped by: MANUAL MAPPING (3)

Approximate distance from property: 436 feet to the NNW

Source of Spill: COMMERCIAL VEHICLE
Notifier Type: FIRE DEPARTMENT
Caller Name:
DEC Investigator: KRIMGOLD

Spiller:
Notifier Name:
Caller Agency:
Contact for more spill info: JOHN HACK

Spill Number: 0106138

Close Date:

NEW YORK, NY NO ZIP PROVIDED

ADDRESS CHANGE INFORMATION

Revised street: LIE / JUNCTION BLVD

Revised zip code: 11368

Spiller Phone:

Notifier Phone:

Caller Phone:

Contact Person Phone: (917) 769-0483

Spill Class: KNOWN RELEASE WITH MINIMAL POTENTIAL FOR FIRE OR HAZARD;DEC RESPONSE;WILLING RP;CORRECTIVE ACTION TAKEN

| Spill Date | Date Cleanup Ceased | Cause of Spill | Resource Affected | | Meets Cleanup Standards | | Penalty Recommended | |
|------------------|---------------------|------------------|-------------------|---------|-------------------------|--------------------|---------------------|--------------------------|
| 09/10/2001 | | TRAFFIC ACCIDENT | ON LAND | | NO | | NO | |
| Material Spilled | | Material Class | Quantity Spilled | Units | Unk Quantity Spilled ? | Quantity Recovered | Units | Unk Quantity Recovered ? |
| DIESEL | | PETROLEUM | 50.00 | GALLONS | NO | 25.00 | GALLONS | NO |

Caller Remarks: TRAFFIC ACCIDENT WHERE DUMP TRUCK OVERTURNED AND BURNED - DRIVER TAKEN TO HOSPITAL -****UPDATE**** PLATE ON TRUCK A53535 - SHOWS EXPIRED 1989 ON AN 89 DUMP TRUCK REGISTERED TO NYC DEPARTMENT OF TRANSPORTATION THEY ARE REMOVING THE REMAINING DIESEL FROM THE TANK

DEC Investigator Remarks: NO DEC INVESTIGATOR REMARKS GIVEN FOR THIS SPILL.

Map Identification Number 37
LIE WEST @ JUNCTION BLVD

MAP LOCATION INFORMATION

Site location mapped by: MANUAL MAPPING (3)

Approximate distance from property: 436 feet to the NNW

Spill Number: 0105265

Close Date:

QUEENS, NY NO ZIP PROVIDED

ADDRESS CHANGE INFORMATION

Revised street: LIE WEST / JUNCTION BLVD

Revised zip code: 11368

Source of Spill: COMMERCIAL VEHICLE
 Notifier Type: FIRE DEPARTMENT
 Caller Name:
 DEC Investigator: DEMEO

Spiller: GEAZ RECYCLABLES
 Notifier Name:
 Caller Agency:
 Contact for more spill info: CALLER

Spiller Phone: (516) 250-3600
 Notifier Phone:
 Caller Phone:
 Contact Person Phone: () -

Spill Class: KNOWN RELEASE WITH MINIMAL POTENTIAL FOR FIRE OR HAZARD;DEC RESPONSE;WILLING RP;CORRECTIVE ACTION TAKEN

| Spill Date | Date Cleanup Ceased | Cause of Spill | Resource Affected | Meets Cleanup Standards | Penalty Recommended |
|------------|---------------------|------------------|-------------------|-------------------------|---------------------|
| 08/15/2001 | | TRAFFIC ACCIDENT | IN SEWER | NO | NO |

| Material Spilled | Material Class | Quantity Spilled | Units | Unk Quantity Spilled ? | Quantity Recovered | Units | Unk Quantity Recovered ? |
|------------------|----------------|------------------|---------|------------------------|--------------------|---------|--------------------------|
| DIESEL | PETROLEUM | 30.00 | GALLONS | NO | 0.00 | GALLONS | YES |

Caller Remarks: TRACTOR TRAILOR LEAKED SADDLE TANKS AFTER ACCIDENT. UNKNOWN AMOUNT WENT INTO THE STORM SEWER. 1 HR ETA FOR COMPANY. FIRE DEPARTMENT IS ON SCENE. ANDREW CALLED @ 0246 REQUESTING A CALL FORM THE ON CALL REP ON THIS SPILL. 917-226-1888. (ANDREW KELLY IS WITH THE DEP).

DEC Investigator Remarks: NO DEC INVESTIGATOR REMARKS GIVEN FOR THIS SPILL.

Map Identification Number 38 **VAULT 1097**
 97TH ST HORACE HARDING

MAP LOCATION INFORMATION

Site location mapped by: MANUAL MAPPING (4)
 Approximate distance from property: 635 feet to the NE

Spill Number: 9911900 **Close Date:**
 QUEENS, NY NO ZIP PROVIDED
ADDRESS CHANGE INFORMATION
 Revised street: 97TH ST / HORACE HARDING BLVD
 Revised zip code: 11374

Source of Spill: OTHER COMM/INDUSTRIAL
 Notifier Type: RESPONSIBLE PARTY
 Caller Name:
 DEC Investigator: 'COMENALE'

Spiller: CON ED
 Notifier Name:
 Caller Agency:
 Contact for more spill info: STEVEN CRIBBIN

Spiller Phone: (212) 580-6763
 Notifier Phone:
 Caller Phone:
 Contact Person Phone: (212) 580-8576

Spill Class: KNOWN RELEASE WITH MINIMAL POTENTIAL FOR FIRE OR HAZARD;NO DEC RESPONSE;WILLING RP;CORRECTIVE ACTION TAKEN

| Spill Date | Date Cleanup Ceased | Cause of Spill | Resource Affected | Meets Cleanup Standards | Penalty Recommended |
|------------|---------------------|-------------------|-------------------|-------------------------|---------------------|
| 01/13/2000 | | EQUIPMENT FAILURE | ON LAND | NO | NO |

| Material Spilled | Material Class | Quantity Spilled | Units | Unk Quantity Spilled ? | Quantity Recovered | Units | Unk Quantity Recovered ? |
|------------------|----------------|------------------|---------|------------------------|--------------------|---------|--------------------------|
| TRANSFORMER OIL | PETROLEUM | 8.00 | GALLONS | NO | 0.00 | GALLONS | NO |

 Caller Remarks: LEAKING TRANSFORMER / HX PCB 105 PPM JUN 6-1994 - SAMPLE TAKEN CLEAN UP 50-499 PPM - OIL DID ENTER SUMP
 UNK IF SEWER CONNECTED CONED 129595

DEC Investigator Remarks: NO DEC INVESTIGATOR REMARKS GIVEN FOR THIS SPILL.

Map Identification Number 39 **CON ED STREET VAULT**
 62ND DRIVE & QUEENS BLVD

Spill Number: 9807782 **Close Date:**

MAP LOCATION INFORMATION

Site location mapped by: ADDRESS MATCHING

Approximate distance from property: 707 feet to the SSW

NEW YORK, NY NO ZIP PROVIDED

ADDRESS CHANGE INFORMATION

Revised street: 62ND DRIVE / QUEENS BLVD

Revised zip code: NO CHANGE

Source of Spill: OTHER COMM/INDUSTRIAL

Notifier Type: RESPONSIBLE PARTY

Caller Name: RICHARD ROACH

DEC Investigator: ENGELHARDT

Spiller: CON EDISON

Notifier Name: HERST

Caller Agency: CON ED

Contact for more spill info: RICHARD ROACH

Spiller Phone: (212) 580-6764

Notifier Phone: (212) 580-6764

Caller Phone: (212) 580-6764

Contact Person Phone: (212) 580-6764

Spill Class: KNOWN RELEASE WITH MINIMAL POTENTIAL FOR FIRE OR HAZARD;DEC RESPONSE;WILLING RP;CORRECTIVE ACTION TAKEN

| Spill Date | Date Cleanup Ceased | Cause of Spill | Resource Affected | Meets Cleanup Standards | Penalty Recommended |
|------------|---------------------|-------------------|-------------------|-------------------------|---------------------|
| 09/25/1998 | | EQUIPMENT FAILURE | ON LAND | NO | NO |

| Material Spilled | Material Class | Quantity Spilled | Units | Unk Quantity Spilled ? | Quantity Recovered | Units | Unk Quantity Recovered ? |
|------------------|----------------|------------------|---------|------------------------|--------------------|---------|--------------------------|
| TRANSFORMER OIL | PETROLEUM | 1.00 | GALLONS | NO | 0.00 | GALLONS | NO |

Caller Remarks: LEAKING TRANSFORMER.

DEC Investigator Remarks: NO DEC INVESTIGATOR REMARKS GIVEN FOR THIS SPILL.

Map Identification Number 40 **62ND RD SUBSTATION**
 62ND RD QUEENS BL

Spill Number: 0103078 **Close Date:**

MAP LOCATION INFORMATION

Site location mapped by: MANUAL MAPPING (5)

Approximate distance from property: 763 feet to the SW

QUEENS, NY NO ZIP PROVIDED

ADDRESS CHANGE INFORMATION

Revised street: 62ND RD / QUEENS BLVD

Revised zip code: UNKNOWN

Source of Spill: OTHER COMM/INDUSTRIAL

Notifier Type: AFFECTED PERSONS

Caller Name:

DEC Investigator: TIBBE

Spiller: UNKNOWN

Notifier Name:

Caller Agency:

Contact for more spill info: PASHKO CAMAJ

Spiller Phone: () -

Notifier Phone:

Caller Phone:

Contact Person Phone: (718) 243-4581

Spill Class: KNOWN RELEASE WITH MINIMAL POTENTIAL FOR FIRE OR HAZARD;NO DEC RESPONSE;WILLING RP;CORRECTIVE ACTION TAKEN

| Spill Date | Date Cleanup Ceased | Cause of Spill | Resource Affected | Meets Cleanup Standards | Penalty Recommended |
|------------|---------------------|-------------------|-------------------|-------------------------|---------------------|
| 06/20/2001 | | EQUIPMENT FAILURE | ON LAND | NO | NO |

| Material Spilled | Material Class | Quantity Spilled | Units | Unk Quantity Spilled ? | Quantity Recovered | Units | Unk Quantity Recovered ? |
|------------------|----------------|------------------|---------|------------------------|--------------------|---------|--------------------------|
| DIESEL | PETROLEUM | 0 | GALLONS | YES | 0 | GALLONS | NO |

Caller Remarks: substation is below grade and there is a vehicle leaking product through grating - no clean up - caller is in process of trying to contact spiller

DEC Investigator Remarks: NO DEC INVESTIGATOR REMARKS GIVEN FOR THIS SPILL.

Map Identification Number 41 **SIDEWALK FILL BOX**
AT&T 94-03 QUEENS BLVD

MAP LOCATION INFORMATION

Site location mapped by: ADDRESS MATCHING

Approximate distance from property: 843 feet to the WSW

Spill Number: 9605935 **Close Date:**
REGA PARK, NY NO ZIP PROVIDED

ADDRESS CHANGE INFORMATION

Revised street: 9403 QUEENS BLVD

Revised zip code: 11374

Source of Spill: OTHER COMM/INDUSTRIAL

Notifier Type: OTHER

Caller Name: BRUCE BABCOCK

DEC Investigator: SIGONA

Spiller: AT&T

Notifier Name: BRUCE BABCOCK

Caller Agency: TRC ENVIROMENTAL

Contact for more spill info: JOHN NIDWESKI

Spiller Phone: (718) 520-4850

Notifier Phone: (201) 933-5541

Caller Phone: (201) 933-5541

Contact Person Phone: (718) 520-4850

Spill Class: KNOWN RELEASE WITH MINIMAL POTENTIAL FOR FIRE OR HAZARD;NO DEC RESPONSE;WILLING RP;CORRECTIVE ACTION TAKEN

| Spill Date | Date Cleanup Ceased | Cause of Spill | Resource Affected | Meets Cleanup Standards | Penalty Recommended |
|------------|---------------------|----------------|-------------------|-------------------------|---------------------|
| 08/07/1996 | | HOUSEKEEPING | ON LAND | NO | NO |

| Material Spilled | Material Class | Quantity Spilled | Units | Unk Quantity Spilled ? | Quantity Recovered | Units | Unk Quantity Recovered ? |
|------------------|----------------|------------------|---------|------------------------|--------------------|---------|--------------------------|
| #2 FUEL OIL | PETROLEUM | 0 | GALLONS | YES | 0 | GALLONS | NO |

Caller Remarks: THE BOX WAS FILLED WITH OIL FROM OVERFILLS OVER THE YEARS - CLEAN UP IN PROGRESS

DEC Investigator Remarks: NO DEC INVESTIGATOR REMARKS GIVEN FOR THIS SPILL.

Map Identification Number 42

62ND AVE & QUEENS BLVD

MAP LOCATION INFORMATION

Site location mapped by: ADDRESS MATCHING

Approximate distance from property: 874 feet to the WSW

Spill Number: 9907426**Close Date:**

QUEENS, NY NO ZIP PROVIDED

ADDRESS CHANGE INFORMATION

Revised street: 62ND AVE / QUEENS BLVD

Revised zip code: NO CHANGE

Source of Spill: OTHER COMM/INDUSTRIAL

Notifier Type: RESPONSIBLE PARTY

Caller Name: MARK SCHLAGEL

DEC Investigator: COMENALE

Spiller: CON ED

Notifier Name: MR WAINWIRGHT

Caller Agency: CON EDISON

Contact for more spill info:

Spiller Phone: (212) 580-6763

Notifier Phone:

Caller Phone: (212) 580-6763

Contact Person Phone:

Spill Class: KNOWN RELEASE WITH MINIMAL POTENTIAL FOR FIRE OR HAZARD;NO DEC RESPONSE;WILLING RP;CORRECTIVE ACTION TAKEN

| Spill Date | Date Cleanup Ceased | Cause of Spill | Resource Affected | | Meets Cleanup Standards | | Penalty Recommended | |
|------------------|---------------------|-------------------|-------------------|---------|-------------------------|--------------------|---------------------|--------------------------|
| 09/20/1999 | | EQUIPMENT FAILURE | ON LAND | | NO | | NO | |
| Material Spilled | | Material Class | Quantity Spilled | Units | Unk Quantity Spilled ? | Quantity Recovered | Units | Unk Quantity Recovered ? |
| TRANSFORMER OIL | | PETROLEUM | 5.00 | GALLONS | NO | 0.00 | GALLONS | NO |

Caller Remarks: faulty transformer leaking oil onto dirt - historical data show 10 ppm - sample is taken and clean up pending results on ed - 127910

DEC Investigator Remarks: NO DEC INVESTIGATOR REMARKS GIVEN FOR THIS SPILL.

Map Identification Number 43**62-98 SAUNDERS ST/QUEENS**

62098 SAUNDERS STREET

MAP LOCATION INFORMATION

Site location mapped by: ADDRESS MATCHING

Approximate distance from property: 1057 feet to the SSW

Spill Number: 8911293**Close Date:**

NEW YORK CITY, NY NO ZIP PROVIDED

ADDRESS CHANGE INFORMATION

Revised street: 6298 SAUNDERS STREET

Revised zip code: NO CHANGE

Source of Spill: OTHER COMM/INDUSTRIAL

Notifier Type: RESPONSIBLE PARTY

Caller Name: MINNIE KWIATLOWSKI

DEC Investigator: TANG

Spiller: MARION COURT EQUITY

Notifier Name:

Caller Agency: COASTAL OIL INC

Contact for more spill info:

Spiller Phone: (718) 658-8488

Notifier Phone:

Caller Phone: (718) 762-4200

Contact Person Phone:

Spill Class: KNOWN RELEASE WITH MINIMAL POTENTIAL FOR FIRE OR HAZARD;DEC RESPONSE;WILLING RP;CORRECTIVE ACTION TAKEN

| Spill Date | Date Cleanup Ceased | Cause of Spill | Resource Affected | Meets Cleanup Standards | Penalty Recommended |
|------------|---------------------|-------------------|-------------------|-------------------------|---------------------|
| 02/28/1990 | | EQUIPMENT FAILURE | GROUNDWATER | NO | NO |

| Material Spilled | Material Class | Quantity Spilled | Units | Unk Quantity Spilled ? | Quantity Recovered | Units | Unk Quantity Recovered ? |
|------------------|----------------|------------------|---------|------------------------|--------------------|---------|--------------------------|
| #6 FUEL OIL | PETROLEUM | -1.00 | UNKNOWN | NO | 0.00 | UNKNOWN | NO |

Caller Remarks: FILL PIPE LEAKING, COMING UP THROUGH GROUND.

DEC Investigator 02/28/90: SPILL CLEANED UP BY COASTAL OIL, FILL PIPE HAS TO BE REPAIRED.
Remarks:

Map Identification Number 44 **6320 SAUNDERS STREET**
6320 SAUNDERS STREET

MAP LOCATION INFORMATION

Site location mapped by: ADDRESS MATCHING

Approximate distance from property: 1078 feet to the SSW

Spill Number: 9413405

Close Date:

REGO PARK, NY NO ZIP PROVIDED

ADDRESS CHANGE INFORMATION

Revised street: NO CHANGE

Revised zip code: NO CHANGE

Source of Spill: PRIVATE DWELLING
Notifier Type: RESPONSIBLE PARTY
Caller Name: MIKE MULLARKEY
DEC Investigator: ENGELHARDT

Spiller: SAME
Notifier Name:
Caller Agency: PETRO OIL ASTORIA
Contact for more spill info:

Spiller Phone:
Notifier Phone:
Caller Phone: (718) 545-4500
Contact Person Phone:

| Spill Date | Date Cleanup Ceased | Cause of Spill | Resource Affected | Meets Cleanup Standards | Penalty Recommended |
|------------|---------------------|-------------------|-------------------|-------------------------|---------------------|
| 01/08/1995 | | EQUIPMENT FAILURE | ON LAND | NO | NO |

| Material Spilled | Material Class | Quantity Spilled | Units | Unk Quantity Spilled ? | Quantity Recovered | Units | Unk Quantity Recovered ? |
|------------------|----------------|------------------|---------|------------------------|--------------------|---------|--------------------------|
| #2 FUEL OIL | PETROLEUM | 1.00 | GALLONS | NO | 1.00 | GALLONS | NO |

Caller Remarks: CLEANED UP WITH ABSORBENT MATERIAL

DEC Investigator Remarks: NO DEC INVESTIGATOR REMARKS GIVEN FOR THIS SPILL.

Map Identification Number 45 **RESIDENCE**
96-04 57TH AVE

MAP LOCATION INFORMATION

Site location mapped by: MANUAL MAPPING (4)

Approximate distance from property: 1586 feet to the N

Spill Number: 9701941

Close Date:

QUEENS, NY NO ZIP PROVIDED

ADDRESS CHANGE INFORMATION

Revised street: 9604 57TH AVE

Revised zip code: NO CHANGE

Source of Spill: PRIVATE DWELLING
 Notifier Type: OTHER
 Caller Name: FRAN ARCHEY
 DEC Investigator: TIBBE

Spiller: RESIDENCE
 Notifier Name: JEFFREY BLACK
 Caller Agency: A L EASTMOND
 Contact for more spill info: JEFFREY BLACK

Spiller Phone: (518) 399-8657
 Notifier Phone: () -
 Caller Phone: (718) 378-3000
 Contact Person Phone: (718) 575-4646

Spill Class: KNOWN RELEASE WITH MINIMAL POTENTIAL FOR FIRE OR HAZARD;DEC RESPONSE;WILLING RP;CORRECTIVE ACTION TAKEN

| Spill Date | Date Cleanup Ceased | Cause of Spill | Resource Affected | Meets Cleanup Standards | Penalty Recommended |
|------------|---------------------|-------------------|-------------------|-------------------------|---------------------|
| 05/14/1997 | | EQUIPMENT FAILURE | ON LAND | NO | NO |

| Material Spilled | Material Class | Quantity Spilled | Units | Unk Quantity Spilled ? | Quantity Recovered | Units | Unk Quantity Recovered ? |
|------------------|----------------|------------------|---------|------------------------|--------------------|---------|--------------------------|
| #2 FUEL OIL | PETROLEUM | 100.00 | GALLONS | NO | 0.00 | GALLONS | NO |

Caller Remarks: air in line caused backup and caused a spill of 50 - 100 gals onto driveway spill contained and cleanup in progress

DEC Investigator Remarks: NO DEC INVESTIGATOR REMARKS GIVEN FOR THIS SPILL.

Map Identification Number 46

93-06 63RD DR

MAP LOCATION INFORMATION

Site location mapped by: MANUAL MAPPING (3)
 Approximate distance from property: 1705 feet to the S

Spill Number: 9812487

Close Date:

QUEENS, NY NO ZIP PROVIDED

ADDRESS CHANGE INFORMATION

Revised street: 9306 63RD DR
 Revised zip code: 11374

Source of Spill: COMMERCIAL VEHICLE
 Notifier Type: FIRE DEPARTMENT
 Caller Name: DISPT 358
 DEC Investigator: 'MULQUEEN'

Spiller: UNKNOWN
 Notifier Name:
 Caller Agency: NYFD
 Contact for more spill info: DEPUTY 14

Spiller Phone:
 Notifier Phone:
 Caller Phone: (718) 847-6600
 Contact Person Phone:


Spill Class: KNOWN RELEASE THAT CREATES POTENTIAL FOR FIRE OR HAZARD;DEC RESPONSE;WILLING RP;CORRECTIVE ACTION TAKEN

| Spill Date | Date Cleanup Ceased | Cause of Spill | Resource Affected | Meets Cleanup Standards | Penalty Recommended |
|------------|---------------------|------------------|-------------------|-------------------------|---------------------|
| 01/09/1999 | | TRAFFIC ACCIDENT | IN SEWER | NO | NO |

| Material Spilled | Material Class | Quantity Spilled | Units | Unk Quantity Spilled ? | Quantity Recovered | Units | Unk Quantity Recovered ? |
|------------------|----------------|------------------|---------|------------------------|--------------------|---------|--------------------------|
| #2 FUEL OIL | PETROLEUM | 300.00 | GALLONS | NO | 0.00 | GALLONS | NO |

THE FOLLOWING ACTIVE SPILLS FOR THIS CATEGORY WERE REPORTED BETWEEN 1/4 MILE AND 1/2 MILE FROM THE SUBJECT ADDRESS. THESE SPILLS WERE REPORTED TO BE LESS THAN 100 UNITS IN QUANTITY AND CAUSED BY: EQUIPMENT FAILURE, HUMAN ERROR, TANK OVERFILL, DELIBERATE SPILL, TRAFFIC ACCIDENT, HOUSEKEEPING, ABANDONED DRUM, OR VANDALISM. THESE SPILLS ARE NEITHER MAPPED NOR PROFILED IN THIS REPORT.

| FACILITY ID | FACILITY NAME | STREET | CITY |
|-------------|---------------------------|---------------------------|------------|
| 9805566 | NYC DEP | 59-17 JUCTION BLVD | CORONA |
| 9700965 | 98-05 63 RD | 98-05 63 RD | REGAL PARK |
| 0005366 | VS 7634 | HORRIS HARDING EXP/99ST | QUEENS |
| 9603348 | BUSINESS | 60 3RD AVE/S OF AUSTIN ST | QUEENS |
| 0103806 | VAULT 1728 | IFO 64-39 98TH ST | QUEENS |
| 9508196 | GASTERIA | 99-49 HORACE HARDING BLVD | REGO PARK |
| 9805342 | CORONA SUB STATION | 63-49 99TH ST | NEW YORK |
| 9912142 | RESIDENTS | 98-30 57TH AVE | QUEENS |
| 9912143 | RESIDENCE | 98-30 57TH AVE | QUEENS |
| 0007855 | | 98-11 65TH AVE | REGO PARK |
| 9213770 | 64-85 BOOTH ST | 64085 BOOTH ST | QUEENS |
| 9713878 | NEWTOWN PLAYGROUND | 92ND STREET & 56TH AVENUE | QUEENS |
| 0101494 | CORONA SUBSTATION | 99 ST/57 AVE | QUEENS |
| 9911039 | MANHOLE 16533 | 55TH AV & 97TH PL | QUEENS |
| 9908947 | SAINT JOHNS QUEENS HOSPIT | 90-02 QUEENS BLVD | ELMHURST |
| 9811866 | | 63-43 HARING ST | REGO PARK |
| 9608368 | 87-56 62ND ROAD | 87-56 62ND ROAD | REGO PARK |



CLOSED STATUS TANK FAILURES IDENTIFIED WITHIN 1/2 MILE SEARCH RADIUS

* - Compass directions can vary substantially for sites located very close to the subject property address.

Map Identification Number 48 **ALEXANDER'S INC.**
QUEENS BLVD / 63RD RD.

Spill Number: 9412400

Close Date: 12/20/1994

MAP LOCATION INFORMATION

Site location mapped by: MANUAL MAPPING (1)
Approximate distance from property: 842 feet to the SSE

REGO PARK, NY NO ZIP PROVIDED

ADDRESS CHANGE INFORMATION

Revised street: 9605 QUEENS BLVD
Revised zip code: 11374

Source of Spill: OTHER NON COMM/INSTITUTIONAL
Notifier Type: OTHER
Caller Name: JERARD RUBIGTIANO
DEC Investigator: MULQUEEN

Spiller: N/A
Notifier Name:
Caller Agency: COAST COAST TRANSIT
Contact for more spill info:

Spiller Phone:
Notifier Phone:
Caller Phone: (718) 643-6161
Contact Person Phone:

Spill Class: KNOWN RELEASE WITH MINIMAL POTENTIAL FOR FIRE OR HAZARD;NO DEC RESPONSE;WILLING RP;CORRECTIVE ACTION TAKEN

| Spill Date | Date Cleanup Ceased | Cause of Spill | Resource Affected | | Meets Cleanup Standards | | Penalty Recommended | |
|-------------------|---------------------|----------------|-------------------|---------|-------------------------|--------------------|---------------------|--------------------------|
| 12/15/1994 | 12/20/1994 | TANK FAILURE | ON LAND | | UNKNOWN | | NO | |
| Material Spilled | | Material Class | Quantity Spilled | Units | Unk Quantity Spilled ? | Quantity Recovered | Units | Unk Quantity Recovered ? |
| UNKNOWN PETROLEUM | | PETROLEUM | -1.00 | GALLONS | NO | 0.00 | GALLONS | NO |

Caller Remarks: WASTE WAS CLEANED UP BY CAST COAST TRANSIT, SOIL IS BEING DISPOSED, NEEDED SPILL NO., EAST COAST IS WORKING FOR CONTRACTOR OF ALEXANDER'S DOESN'T THINK IT WAS CALLED IN BEFORE.

DEC Investigator Remarks:

10/10/95: This is additional information about material spilled from the translation of the old spill file: PETROLEUM OIL.

Map Identification Number 49 **96-05 QUEENS BLVD.**
96-05 QUEENS BLVD

Spill Number: 9401907

Close Date: 12/21/1994

MAP LOCATION INFORMATION

Site location mapped by: MANUAL MAPPING (1)
Approximate distance from property: 842 feet to the SSE

ASTORIA QUEENS, NY NO ZIP PROVIDED

ADDRESS CHANGE INFORMATION

Revised street: 9605 QUEENS BLVD
Revised zip code: 11374

Source of Spill: OTHER COMM/INDUSTRIAL
Notifier Type: OTHER
Caller Name: NAHUM KERDEM
DEC Investigator: TIBBE

Spiller:
Notifier Name:
Caller Agency: CERTIFIED ENG. TESTING.
Contact for more spill info:

Spiller Phone:
Notifier Phone:
Caller Phone: (212) 545-7440
Contact Person Phone:

Spill Class: KNOWN RELEASE WITH MINIMAL POTENTIAL FOR FIRE OR HAZARD;DEC RESPONSE;WILLING RP;CORRECTIVE ACTION TAKEN

| Spill Date | Date Cleanup Ceased | Cause of Spill | Resource Affected | | Meets Cleanup Standards | | Penalty Recommended | |
|------------------|---------------------|----------------|-------------------|---------|-------------------------|--------------------|---------------------|--------------------------|
| 05/09/1994 | 12/21/1994 | TANK FAILURE | ON LAND | | UNKNOWN | | NO | |
| Material Spilled | Material Class | | Quantity Spilled | Units | Unk Quantity Spilled ? | Quantity Recovered | Units | Unk Quantity Recovered ? |
| GASOLINE | PETROLEUM | | 1.00 | GALLONS | NO | 0.00 | GALLONS | NO |

Caller Remarks: NOTICED TANK LEAKING. EXCAVATE SOIL & ROMOVE.

DEC Investigator Remarks: NO DEC INVESTIGATOR REMARKS GIVEN FOR THIS SPILL.

Map Identification Number 50 **99-21 65TH AVE**
99-21 65TH AVE

MAP LOCATION INFORMATION

Site location mapped by: ADDRESS MATCHING
Approximate distance from property: 2574 feet to the ESE

Spill Number: 9509827

Close Date: 10/24/1997

FOREST HILLS, NY NO ZIP PROVIDED

ADDRESS CHANGE INFORMATION

Revised street: 9921 65TH AVE
Revised zip code: NO CHANGE

Source of Spill: PRIVATE DWELLING
Notifier Type: OTHER
Caller Name: JEAN BERGIN
DEC Investigator: KRIMGOLD

Spiller: SEE BELOW
Notifier Name: JOE DELLINO
Caller Agency: PETRO ASTORIA
Contact for more spill info: AMINOV

Spiller Phone: (718) 353-5350
Notifier Phone: (718) 545-4500
Caller Phone: (718) 545-4500
Contact Person Phone: (718) 353-5350


Spill Class: KNOWN RELEASE WITH MINIMAL POTENTIAL FOR FIRE OR HAZARD;DEC RESPONSE;WILLING RP;CORRECTIVE ACTION TAKEN

| Spill Date | Date Cleanup Ceased | Cause of Spill | Resource Affected | | Meets Cleanup Standards | | Penalty Recommended | |
|------------------|---------------------|----------------|-------------------|---------|-------------------------|--------------------|---------------------|--------------------------|
| 11/08/1995 | | TANK FAILURE | ON LAND | | NO | | NO | |
| Material Spilled | Material Class | | Quantity Spilled | Units | Unk Quantity Spilled ? | Quantity Recovered | Units | Unk Quantity Recovered ? |
| #2 FUEL OIL | PETROLEUM | | 3.00 | GALLONS | NO | 3.00 | GALLONS | NO |

Caller Remarks: TANK FAILED - TANK WILL BE REPAIRED - SPILL CLEANED UP

DEC Investigator Remarks:

talked to Ms. Jean BBergin from Petro, tank 275 gal. spill contained on corner floor - Petro will fix or replace the tank.



CLOSED STATUS TANK TEST FAILURES IDENTIFIED WITHIN 1/2 MILE SEARCH RADIUS

* - Compass directions can vary substantially for sites located very close to the subject property address.

Map Identification Number 51 **96-27 QUEENS BLVD**
96-27 QUEENS BLVD

MAP LOCATION INFORMATION

Site location mapped by: ADDRESS MATCHING

Approximate distance from property: 1046 feet to the SSE

Spill Number: 9202690

Close Date: 06/22/1992

QUEENS, NY NO ZIP PROVIDED

ADDRESS CHANGE INFORMATION

Revised street: 9627 QUEENS BLVD

Revised zip code: NO CHANGE

Source of Spill: GASOLINE STATION

Notifier Type: OTHER

Caller Name: A RATH

DEC Investigator: O'DOWD

Spiller:

Notifier Name:

Caller Agency: FENLEY & NICOL

Contact for more spill info:

Spiller Phone:

Notifier Phone:

Caller Phone: (516) 586-4900

Contact Person Phone:

Spill Class: KNOWN RELEASE WITH MINIMAL POTENTIAL FOR FIRE OR HAZARD;DEC RESPONSE;WILLING RP;CORRECTIVE ACTION TAKEN

| Spill Date | Date Cleanup Ceased | Cause of Spill | Resource Affected | | Meets Cleanup Standards | | Penalty Recommended | |
|------------------|---------------------|-------------------|-------------------|---------|-------------------------|--------------------|---------------------|--------------------------|
| 06/04/1992 | 06/22/1992 | TANK TEST FAILURE | ON LAND | | UNKNOWN | | NO | |
| Material Spilled | | Material Class | Quantity Spilled | Units | Unk Quantity Spilled ? | Quantity Recovered | Units | Unk Quantity Recovered ? |
| GASOLINE | | PETROLEUM | -1.00 | UNKNOWN | NO | 0.00 | UNKNOWN | NO |

Caller Remarks: FIRE MARSHALL ON SCENE. WILL E I & R

DEC Investigator Remarks: NO DEC INVESTIGATOR REMARKS GIVEN FOR THIS SPILL.

Map Identification Number 52 **97-34 63RD RD/CLEANERS**
97-34 63RD RD/CLEANERS

MAP LOCATION INFORMATION

Site location mapped by: ADDRESS MATCHING

Approximate distance from property: 1094 feet to the ESE

Spill Number: 9106704

Close Date: 09/23/1991

REGO PARK, NY NO ZIP PROVIDED

ADDRESS CHANGE INFORMATION

Revised street: 9734 63RD RD

Revised zip code: NO CHANGE

Source of Spill: OTHER COMM/INDUSTRIAL

Notifier Type: OTHER

Caller Name: KERRI-ANN O'DOWD

DEC Investigator: O'DOWD

Spiller:

Notifier Name:

Caller Agency: NYSDEC

Contact for more spill info:

Spiller Phone:

Notifier Phone:

Caller Phone: (718) 482-4933

Contact Person Phone:

| Spill Date | Date Cleanup Ceased | Cause of Spill | Resource Affected | Meets Cleanup Standards | Penalty Recommended |
|---|---------------------|-------------------|-------------------|-------------------------|---------------------|
| 09/23/1991 | 09/23/1991 | TANK TEST FAILURE | ON LAND | UNKNOWN | NO |
| NO MATERIAL INFORMATION GIVEN FOR THIS SITE | | | | | |

Caller Remarks: NO REMARKS GIVEN FOR THIS SPILL

DEC Investigator Remarks:

// : REFERRED TO ECO'S. 10/10/95: This is additional information about material spilled from the translation of the old spill file: PERCHLORETHANE.

Map Identification Number 53 **58-14 92ND ST/QUNS/SHELL**
58-14 92ND ST

MAP LOCATION INFORMATION

Site location mapped by: MANUAL MAPPING (1)

Approximate distance from property: 1678 feet to the WNW

Spill Number: 8708776 **Close Date: 05/28/1991**
NEW YORK CITY, NY NO ZIP PROVIDED
ADDRESS CHANGE INFORMATION
Revised street: 5814 92ND ST
Revised zip code: NO CHANGE

Source of Spill: OTHER COMM/INDUSTRIAL
Notifier Type: TANK TESTER
Caller Name:
DEC Investigator: SULLIVAN

Spiller: SHELL OIL
Notifier Name:
Caller Agency:
Contact for more spill info:

Spiller Phone: (516) 937-3020
Notifier Phone:
Caller Phone:
Contact Person Phone:

| Spill Date | Date Cleanup Ceased | Cause of Spill | PBS # Involved | Resource Affected | Meets Cleanup Standards | Penalty Recommended | |
|------------------|---------------------|-------------------|----------------|------------------------|-------------------------|---------------------|--------------------------|
| 01/14/1988 | 05/28/1991 | TANK TEST FAILURE | 2-190632 | GROUNDWATER | UNKNOWN | NO | |
| Material Spilled | Material Class | Quantity Spilled | Units | Unk Quantity Spilled ? | Quantity Recovered | Units | Unk Quantity Recovered ? |
| GASOLINE | PETROLEUM | -1.00 | UNKNOWN | NO | 0.00 | UNKNOWN | NO |

Caller Remarks: (2) 4K TANKS WERE TESTED, 1ST TANK FAILED WITH A LEAK RATE OF -.241GPH 2ND TANK FAILED WITH A LEAK RATE OF -.142GPH.

DEC Investigator Remarks:

// : WILL EXCAVATE, ISOLATE AND REEST. CONTACT: JOHN SPINELLI (516)-937-3020. 05/28/91: WILL EXCAVATE, ISOLATE AND REEST. CONTACT: JOHN SPINELLI (516)-937-3020. WATER SAMPLES CAME UP CLEAN. SEE LETTER TO HANDEX.

Map Identification Number 54 **54-06 WOODHAVEN BLV/MOBIL**
55-06 WOODHAVEN BLVD

MAP LOCATION INFORMATION

Site location mapped by: MANUAL MAPPING (6)
Approximate distance from property: 1952 feet to the W

Spill Number: 9008071 **Close Date: 01/07/1991**
NEW YORK CITY, NY NO ZIP PROVIDED
ADDRESS CHANGE INFORMATION
Revised street: 5506 WOODHAVEN BLVD
Revised zip code: 11373

Source of Spill: GASOLINE STATION
Notifier Type: RESPONSIBLE PARTY
Caller Name: SCOTT GOTTSCHALL
DEC Investigator: SULLIVAN

Spiller: MOBIL
Notifier Name:
Caller Agency: MOBIL
Contact for more spill info:

Spiller Phone: (516) 239-0266
Notifier Phone:
Caller Phone: (703) 849-5319
Contact Person Phone:

| Spill Date | Date Cleanup Ceased | Cause of Spill | Resource Affected | | Meets Cleanup Standards | | Penalty Recommended | |
|------------------|---------------------|-------------------|-------------------|---------|-------------------------|--------------------|---------------------|--------------------------|
| 10/24/1990 | 01/07/1991 | TANK TEST FAILURE | GROUNDWATER | | UNKNOWN | | NO | |
| Material Spilled | | Material Class | Quantity Spilled | Units | Unk Quantity Spilled ? | Quantity Recovered | Units | Unk Quantity Recovered ? |
| GASOLINE | | PETROLEUM | -1.00 | UNKNOWN | NO | 0.00 | UNKNOWN | NO |

Caller Remarks: LINE TEST ONLY, PETROTITE, LEAK RATE -.014GPH, ALVIN PETROLEUM TO INVESTIGATE, REPAIR & RETEST.

DEC Investigator Remarks: NO DEC INVESTIGATOR REMARKS GIVEN FOR THIS SPILL.

Map Identification Number 55 **56-25 92ST**
CATHEDRAL PREP/56-25 92ST

MAP LOCATION INFORMATION

Site location mapped by: ADDRESS MATCHING
Approximate distance from property: 2166 feet to the NW

Spill Number: 8704288 **Close Date: 11/05/1993**
NEW YORK CITY, NY NO ZIP PROVIDED
ADDRESS CHANGE INFORMATION
Revised street: 5625 92ND ST
Revised zip code: NO CHANGE

Source of Spill: OTHER NON COMM/INSTITUTIONAL
Notifier Type: TANK TESTER
Caller Name:
DEC Investigator: BATTISTA

Spiller: MRS. AMBROSE
Notifier Name:
Caller Agency:
Contact for more spill info:

Spiller Phone: (718) 592-6800
Notifier Phone:
Caller Phone:
Contact Person Phone:

Spill Class: KNOWN RELEASE WITH MINIMAL POTENTIAL FOR FIRE OR HAZARD;NO DEC RESPONSE;WILLING RP;CORRECTIVE ACTION TAKEN

| Spill Date | Date Cleanup Ceased | Cause of Spill | PBS # Involved | Resource Affected | Meets Cleanup Standards | Penalty Recommended | |
|------------------|---------------------|-------------------|----------------|------------------------|-------------------------|---------------------|--------------------------|
| 08/21/1987 | 11/05/1993 | TANK TEST FAILURE | 2-288470 | GROUNDWATER | NO | NO | |
| Material Spilled | Material Class | Quantity Spilled | Units | Unk Quantity Spilled ? | Quantity Recovered | Units | Unk Quantity Recovered ? |
| #4 FUEL OIL | PETROLEUM | -1.00 | UNKNOWN | NO | 0.00 | UNKNOWN | NO |

 Caller Remarks: 10,000 GALL. TANK - #4 FUEL OIL. -0.12 GAL/HR.

DEC Investigator / / : WILL EXCAVATE. 11/05/93: WILL EXCAVATE. REPAIRED PIPING RETESTED AND PASSED 8/25/88.
 Remarks:

Map Identification Number 56 **64-49 WETHEROLE ST/ARMCO**
 64-49 WETHEROLE STREET

Spill Number: 8806641

Close Date: 09/30/1992

MAP LOCATION INFORMATION

Site location mapped by: ADDRESS MATCHING

Approximate distance from property: 2180 feet to the SSE

NEW YORK CITY, NY NO ZIP PROVIDED

ADDRESS CHANGE INFORMATION

Revised street: 6449 WETHEROLE STREET

Revised zip code: NO CHANGE

Source of Spill: OTHER COMM/INDUSTRIAL

Notifier Type: TANK TESTER

Caller Name: NAT MOSER

DEC Investigator: BATTISTA

Spiller: ARMCO MGNT CO

Notifier Name:

Caller Agency: GND SERVICE

Contact for more spill info:

Spiller Phone: (718) 271-0170

Notifier Phone:

Caller Phone: (516) 933-1085

Contact Person Phone:

Spill Class: KNOWN RELEASE THAT CREATES POTENTIAL FOR FIRE OR HAZARD;HIGHLY IMPROBABLE

| Spill Date | Date Cleanup Ceased | Cause of Spill | PBS # Involved | Resource Affected | Meets Cleanup Standards | Penalty Recommended |
|------------|---------------------|-------------------|----------------|-------------------|-------------------------|---------------------|
| 11/08/1988 | 09/30/1992 | TANK TEST FAILURE | 2-304654 | GROUNDWATER | NO | NO |

| Material Spilled | Material Class | Quantity Spilled | Units | Unk Quantity Spilled ? | Quantity Recovered | Units | Unk Quantity Recovered ? |
|------------------|----------------|------------------|---------|------------------------|--------------------|---------|--------------------------|
| #2 FUEL OIL | PETROLEUM | -1.00 | UNKNOWN | NO | 0.00 | UNKNOWN | NO |

Caller Remarks: 5K TANK FAILED WITH A LEAK RATE OF -.098GPH.

DEC Investigator / / :

Remarks:

Map Identification Number 57 **61-01 WOODHAVEN BLV/GETTY**
 61-01 WOODHAVEN BLVD

Spill Number: 8801981

Close Date: 06/30/1988

MAP LOCATION INFORMATION

Site location mapped by: MANUAL MAPPING (1)

Approximate distance from property: 2458 feet to the WSW

NEW YORK CITY, NY NO ZIP PROVIDED

ADDRESS CHANGE INFORMATION

Revised street: 6101 WOODHAVEN BLVD

Revised zip code: NO CHANGE

Source of Spill: GASOLINE STATION
 Notifier Type: TANK TESTER
 Caller Name: H. GREENBERG
 DEC Investigator: SULLIVAN

Spiller: GETTY
 Notifier Name:
 Caller Agency: ALVIN PETROLEUM
 Contact for more spill info:


Spiller Phone: (718) 729-6500
 Notifier Phone:
 Caller Phone: (718) 461-5400
 Contact Person Phone:

| Spill Date | Date Cleanup Ceased | Cause of Spill | PBS # Involved | Resource Affected | Meets Cleanup Standards | Penalty Recommended |
|------------|---------------------|-------------------|----------------|-------------------|-------------------------|---------------------|
| 06/02/1988 | 06/30/1988 | TANK TEST FAILURE | 2-326607 | GROUNDWATER | UNKNOWN | NO |

| Material Spilled | Material Class | Quantity Spilled | Units | Unk Quantity Spilled ? | Quantity Recovered | Units | Unk Quantity Recovered ? |
|------------------|----------------|------------------|---------|------------------------|--------------------|---------|--------------------------|
| GASOLINE | PETROLEUM | -1.00 | UNKNOWN | NO | 0.00 | UNKNOWN | NO |

Caller Remarks: (2) 4K TANKS WERE TESTED, INITIAL SYSTEM PETRO TITE, 1ST TANK FAILED AT +0.192 GPH, 2ND TANK FAILED AT +0.151GPH, WILL EXCAVATE AND ISOLATE.

DEC Investigator Remarks: NO DEC INVESTIGATOR REMARKS GIVEN FOR THIS SPILL.



CLOSED STATUS UNKNOWN CAUSE SPILLS AND OTHER CAUSE SPILLS IDENTIFIED WITHIN 1/2 MILE SEARCH RADIUS

* - Compass directions can vary substantially for sites located very close to the subject property address.

Map Identification Number 58 **9605 L.I.E. & JUNCTION BLV**
9605 LIE & JUNCTION BLVD

MAP LOCATION INFORMATION

Site location mapped by: MANUAL MAPPING (4)
Approximate distance from property: 618 feet to the N

Spill Number: 9406556 **Close Date: 08/11/1994**
QUEENS, NY NO ZIP PROVIDED
ADDRESS CHANGE INFORMATION
Revised street: 9605 HORACE HARDING BLVD
Revised zip code: 11373

Source of Spill: UNKNOWN
Notifier Type: LOCAL AGENCY
Caller Name: INEZ GIL
DEC Investigator: KRIMGOLD

Spiller: UNKNOWN
Notifier Name:
Caller Agency: NYC DEP
Contact for more spill info:

Spiller Phone:
Notifier Phone:
Caller Phone: (718) 595-6700
Contact Person Phone:

Spill Class: POSSIBLE REL WITH MIN POTENTIAL FOR FIRE OR HAZARD (OR KNOWN REL W/ NO DAMAGE);NO DEC RESP;WILLING RP;CORR ACTION TAKEN

| Spill Date | Date Cleanup Ceased | Cause of Spill | Resource Affected | | Meets Cleanup Standards | | Penalty Recommended | |
|-------------------|---------------------|----------------|-------------------|---------|-------------------------|--------------------|---------------------|--------------------------|
| 08/15/1994 | 08/11/1994 | OTHER | AIR | | UNKNOWN | | NO | |
| Material Spilled | | Material Class | Quantity Spilled | Units | Unk Quantity Spilled ? | Quantity Recovered | Units | Unk Quantity Recovered ? |
| UNKNOWN PETROLEUM | | PETROLEUM | -1.00 | UNKNOWN | NO | 0.00 | UNKNOWN | YES |

Caller Remarks: EXPLOSION AT SITE-MR. COSMO, FROM DEP SAID THERE ARE NO SPILL ON LAND OR WATERR. THE WORKER SPILLED SOME ACETONE ON HIMSELF AND CSUGHT FIRE.

DEC Investigator Remarks: NO DEC INVESTIGATOR REMARKS GIVEN FOR THIS SPILL.

Map Identification Number 59 **MANHOLE #15753**
QUEENS BLVD SO OF 62ND DR

MAP LOCATION INFORMATION

Site location mapped by: MANUAL MAPPING (3)
Approximate distance from property: 715 feet to the SSW

Spill Number: 0009954 **Close Date: 12/28/2001**
NYC, NY NO ZIP PROVIDED
ADDRESS CHANGE INFORMATION
Revised street: NO CHANGE
Revised zip code: UNKNOWN

Source of Spill: UNKNOWN
Notifier Type: AFFECTED PERSONS
Caller Name:
DEC Investigator: O'CONNELL

Spiller: UNK
Notifier Name:
Caller Agency:
Contact for more spill info: CALLER

Spiller Phone: () -
Notifier Phone:
Caller Phone:
Contact Person Phone: () -

Spill Class: KNOWN RELEASE WITH MINIMAL POTENTIAL FOR FIRE OR HAZARD;NO DEC RESPONSE;WILLING RP;CORRECTIVE ACTION TAKEN

| Spill Date | Date Cleanup Ceased | Cause of Spill | Resource Affected | | Meets Cleanup Standards | | Penalty Recommended | |
|---|---------------------|----------------|-------------------|---------|-------------------------|--------------------|---------------------|--------------------------|
| 12/04/2000 | | UNKNOWN | ON LAND | | NO | | NO | |
| Material Spilled | Material Class | | Quantity Spilled | Units | Unk Quantity Spilled ? | Quantity Recovered | Units | Unk Quantity Recovered ? |
| UNKNOWN PETROLEUM | PETROLEUM | | 1.00 | GALLONS | NO | 0.00 | GALLONS | YES |
| Caller Remarks: 1/2 GAL OF UNKNOWN OIL ON 50 GALS OF WATER. SAMPLE TAKEN. CLEAN UP PENDING TEST RESULT. CON ED #134593. | | | | | | | | |
| DEC Investigator Remarks: NO DEC INVESTIGATOR REMARKS GIVEN FOR THIS SPILL. | | | | | | | | |

Map Identification Number 60 **MANHOLE# 2730**
63RD AV/SAUNDERS AV

MAP LOCATION INFORMATION
Site location mapped by: MANUAL MAPPING (3)
Approximate distance from property: 1028 feet to the SSW

Spill Number: 0002217
QUEENS, NY NO ZIP PROVIDED
ADDRESS CHANGE INFORMATION
Revised street: 63RD AV / SAUNDERS ST
Revised zip code: 11374

Close Date: 09/24/2001

Source of Spill: UNKNOWN
Notifier Type: AFFECTED PERSONS
Caller Name:
DEC Investigator: O'CONNELL

Spiller: UNKNOWN
Notifier Name:
Caller Agency:
Contact for more spill info: TONY LOPEZ

Spiller Phone:
Notifier Phone:
Caller Phone:
Contact Person Phone: (212) 580-6763

Spill Class: KNOWN RELEASE WITH MINIMAL POTENTIAL FOR FIRE OR HAZARD;NO DEC RESPONSE;WILLING RP;CORRECTIVE ACTION TAKEN

| Spill Date | Date Cleanup Ceased | Cause of Spill | Resource Affected | | Meets Cleanup Standards | | Penalty Recommended | |
|---|---------------------|----------------|-------------------|---------|-------------------------|--------------------|---------------------|--------------------------|
| 05/22/2000 | | UNKNOWN | ON LAND | | NO | | NO | |
| Material Spilled | Material Class | | Quantity Spilled | Units | Unk Quantity Spilled ? | Quantity Recovered | Units | Unk Quantity Recovered ? |
| UNKNOWN PETROLEUM | PETROLEUM | | 3.00 | GALLONS | NO | 0.00 | GALLONS | NO |
| Caller Remarks: ON 100 GALLONS OF WATER. CLEAN UP PENDING. CON ED# 131532 | | | | | | | | |

DEC Investigator Remarks:

Con Ed e2mis #131532:

5-22-01 3gal unknown oil on 100gal water in manhole. Sample returned <1ppm PCB.

5-28-00 Solidified oil and removed all liquids and solids with vactor, double washed structure, sealed sump with cement. No

leaking electrical equipment. No sump samples required.

Map Identification Number 61 **MANHOLE 1260**
9627 QUEENS BLVD

MAP LOCATION INFORMATION
Site location mapped by: ADDRESS MATCHING
Approximate distance from property: 1046 feet to the SSE

Source of Spill: UNKNOWN
Notifier Type: RESPONSIBLE PARTY
Caller Name:
DEC Investigator: RODRIGUEZ

Spiller: UNK
Notifier Name:
Caller Agency:
Contact for more spill info: CALLER

Spill Number: 0105978
QUEENS, NY NO ZIP PROVIDED
ADDRESS CHANGE INFORMATION
Revised street: NO CHANGE
Revised zip code: NO CHANGE

Close Date: 11/23/2001

Spiller Phone: (000) 000-0000
Notifier Phone:
Caller Phone:
Contact Person Phone: () -

Spill Class: KNOWN RELEASE WITH MINIMAL POTENTIAL FOR FIRE OR HAZARD;NO DEC RESPONSE;WILLING RP;CORRECTIVE ACTION TAKEN

| Spill Date | Date Cleanup Ceased | Cause of Spill | Resource Affected | | Meets Cleanup Standards | | Penalty Recommended | |
|-------------------|---------------------|----------------|-------------------|---------|-------------------------|--------------------|---------------------|--------------------------|
| 09/04/2001 | | UNKNOWN | ON LAND | | NO | | NO | |
| Material Spilled | | Material Class | Quantity Spilled | Units | Unk Quantity Spilled ? | Quantity Recovered | Units | Unk Quantity Recovered ? |
| UNKNOWN PETROLEUM | | PETROLEUM | 1.00 | GALLONS | NO | 0.00 | GALLONS | NO |

Caller Remarks: 1 PT OF UNK OIL ON 400 GAL WATER IN MANHOLE. CONFINED - SAMPLE TAKEN - CLEANUP PENDING. #139271

DEC Investigator Remarks:

e2mis notes:

Approx 1 pt unknown oil in 400 gals water. There is joint regulator in hole, but no visible leaks. Sample taken.

9/4/01, 2019 hrs: lab results 9 ppm PCB.

9/5/01, 1115 hrs: Clean up completed. No leaking equipment found.
(JHO)

Map Identification Number 62 **96-33 QUEENS BLVD.**
96-33 QUEENS BLVD.

MAP LOCATION INFORMATION
Site location mapped by: ADDRESS MATCHING
Approximate distance from property: 1059 feet to the SSE

Spill Number: 9313862
REGO PARK, NY NO ZIP PROVIDED
ADDRESS CHANGE INFORMATION
Revised street: 9633 QUEENS BLVD.
Revised zip code: NO CHANGE

Close Date: 02/24/1994

Source of Spill: OTHER COMM/INDUSTRIAL
 Notifier Type: OTHER
 Caller Name: VIRGINIA SOVIER
 DEC Investigator: CAMMISA

Spiller: UNK
 Notifier Name:
 Caller Agency: PETRO
 Contact for more spill info:

Spiller Phone:
 Notifier Phone:
 Caller Phone: (718) 545-3662
 Contact Person Phone:

Spill Class: KNOWN RELEASE WITH MINIMAL POTENTIAL FOR FIRE OR HAZARD;DEC RESPONSE;WILLING RP;CORRECTIVE ACTION TAKEN

| Spill Date | Date Cleanup Ceased | Cause of Spill | Resource Affected | Meets Cleanup Standards | Penalty Recommended |
|------------|---------------------|----------------|-------------------|-------------------------|---------------------|
| 02/23/1994 | 02/24/1994 | UNKNOWN | ON LAND | UNKNOWN | NO |

| Material Spilled | Material Class | Quantity Spilled | Units | Unk Quantity Spilled ? | Quantity Recovered | Units | Unk Quantity Recovered ? |
|------------------|----------------|------------------|---------|------------------------|--------------------|---------|--------------------------|
| #2 FUEL OIL | PETROLEUM | -1.00 | GALLONS | NO | 0.00 | GALLONS | NO |

Caller Remarks: SPILL FOUND NEAR BOILER IN BASEMENT - PETRO SERV. DID CLEAN UP.

DEC Investigator Remarks: NO DEC INVESTIGATOR REMARKS GIVEN FOR THIS SPILL.

Map Identification Number 63 **ROADWAY**
 96-37 QUEENS BLVD

MAP LOCATION INFORMATION

Site location mapped by: ADDRESS MATCHING
 Approximate distance from property: 1066 feet to the SSE

Spill Number: 0010145 **Close Date: 12/18/2000**
 QUEENS, NY NO ZIP PROVIDED
ADDRESS CHANGE INFORMATION
 Revised street: 9637 QUEENS BLVD
 Revised zip code: NO CHANGE

Source of Spill: COMMERCIAL VEHICLE
 Notifier Type: LOCAL AGENCY
 Caller Name:
 DEC Investigator: OKWUOHA

Spiller: UNK
 Notifier Name:
 Caller Agency:
 Contact for more spill info: JASON SITANGANG

Spiller Phone: (000) 000-0000
 Notifier Phone:
 Caller Phone:
 Contact Person Phone: (718) 595-6777

Spill Class: KNOWN RELEASE WITH MINIMAL POTENTIAL FOR FIRE OR HAZARD;DEC RESPONSE;WILLING RP;CORRECTIVE ACTION TAKEN

| Spill Date | Date Cleanup Ceased | Cause of Spill | Resource Affected | Meets Cleanup Standards | Penalty Recommended |
|------------|---------------------|----------------|-------------------|-------------------------|---------------------|
| 12/08/2000 | | UNKNOWN | ON LAND | NO | NO |

| Material Spilled | Material Class | Quantity Spilled | Units | Unk Quantity Spilled ? | Quantity Recovered | Units | Unk Quantity Recovered ? |
|------------------|----------------|------------------|---------|------------------------|--------------------|---------|--------------------------|
| DIESEL | PETROLEUM | 7.00 | GALLONS | NO | 0.00 | GALLONS | YES |

Caller Remarks: SPEEDY DRY PUT IN PLACE BY FIRE DEPT.

DEC Investigator Off hour spill. Notified DEP and FDNY. FDNY confirmed it completed clean up.
Remarks:

Map Identification Number 64 **BOWERY BAY REGULATOR**
98TH ST LIE SVCE ROAD

Spill Number: 9410738

Close Date: 11/15/1994

MAP LOCATION INFORMATION

Site location mapped by: MANUAL MAPPING (4)

Approximate distance from property: 1107 feet to the NE

QUEENS, NY NO ZIP PROVIDED

ADDRESS CHANGE INFORMATION

Revised street: 98TH ST/HORACE HARDING EXWY S

Revised zip code: 11374

Source of Spill: OTHER NON COMM/INSTITUTIONAL

Notifier Type: RESPONSIBLE PARTY

Caller Name: RAYMOND SCHAEFFER

DEC Investigator: MARTINKAT

Spiller: NYCDEP

Notifier Name:

Caller Agency: NYC DEP

Contact for more spill info:

Spiller Phone:

Notifier Phone:

Caller Phone: (718) 372-7193

Contact Person Phone:

Spill Class: KNOWN RELEASE WITH MINIMAL POTENTIAL FOR FIRE OR HAZARD;NO DEC RESPONSE;WILLING RP;CORRECTIVE ACTION TAKEN

| Spill Date | Date Cleanup Ceased | Cause of Spill | Resource Affected | | Meets Cleanup Standards | | Penalty Recommended | |
|-------------------|---------------------|-----------------------------|-------------------|---------|-------------------------|--------------------|---------------------|--------------------------|
| 11/11/1994 | 11/15/1994 | OTHER | SURFACE WATER | | UNKNOWN | | NO | |
| Material Spilled | | Material Class | Quantity Spilled | Units | Unk Quantity Spilled ? | Quantity Recovered | Units | Unk Quantity Recovered ? |
| RAW SEWAGE | | NON-PETROLEUM/NON-HAZARDOUS | 0 | UNKNOWN | NO | 0 | UNKNOWN | NO |
| UNKNOWN PETROLEUM | | PETROLEUM | 9000 | GALLONS | NO | 0 | GALLONS | NO |

Caller Remarks: BLOCKAGE IN DIVERSION CHAMBER SPILL OVER WALL INTO BAY-DISCOVERED BY CREW-REMOVED BLOCKAGE-NO FURTHER ACTIONS-NO CALL BACK REQUESTED

DEC Investigator Remarks: NO DEC INVESTIGATOR REMARKS GIVEN FOR THIS SPILL.

Map Identification Number 65 **98 ST.& L.I.E. QUEENS/RAW**

Spill Number: 8605878

Close Date: 12/16/1986

MAP LOCATION INFORMATION

Site location mapped by: MANUAL MAPPING (3)

Approximate distance from property: 1123 feet to the NE

, NY NO ZIP PROVIDED

ADDRESS CHANGE INFORMATION

Revised street: 98TH ST / LIE

Revised zip code: UNKNOWN

Source of Spill: OTHER COMM/INDUSTRIAL
 Notifier Type: RESPONSIBLE PARTY
 Caller Name:
 DEC Investigator:

Spiller:
 Notifier Name:
 Caller Agency:
 Contact for more spill info:

Spiller Phone:
 Notifier Phone:
 Caller Phone:
 Contact Person Phone:

| Spill Date | Date Cleanup Ceased | Cause of Spill | Resource Affected | Meets Cleanup Standards | Penalty Recommended |
|------------|---------------------|----------------|-------------------|-------------------------|---------------------|
| 12/16/1986 | 12/16/1986 | OTHER | ON LAND | UNKNOWN | NO |

| Material Spilled | Material Class | Quantity Spilled | Units | Unk Quantity Spilled ? | Quantity Recovered | Units | Unk Quantity Recovered ? |
|------------------|-----------------------------|------------------|---------|------------------------|--------------------|---------|--------------------------|
| RAW SEWAGE | NON-PETROLEUM/NON-HAZARDOUS | 0 | UNKNOWN | NO | 0 | UNKNOWN | NO |

Caller Remarks: NO REMARKS GIVEN FOR THIS SPILL

DEC Investigator Remarks: NO DEC INVESTIGATOR REMARKS GIVEN FOR THIS SPILL.

Map Identification Number 66 **MANHOLE #1261**
 63RD DR & QUEENS BLVD

Spill Number: 0104102
 QUEENS, NY NO ZIP PROVIDED

Close Date: 08/23/2001

MAP LOCATION INFORMATION

Site location mapped by: ADDRESS MATCHING

Approximate distance from property: 1209 feet to the SSE

ADDRESS CHANGE INFORMATION

Revised street: 63RD DR / QUEENS BLVD

Revised zip code: NO CHANGE

Source of Spill: UNKNOWN
 Notifier Type: AFFECTED PERSONS
 Caller Name:
 DEC Investigator: RODRIGUEZ

Spiller: UNK
 Notifier Name:
 Caller Agency:
 Contact for more spill info: CALLER

Spiller Phone: (000) 000-0000
 Notifier Phone:
 Caller Phone:
 Contact Person Phone: () -

Spill Class: KNOWN RELEASE WITH MINIMAL POTENTIAL FOR FIRE OR HAZARD;NO DEC RESPONSE;WILLING RP;CORRECTIVE ACTION TAKEN

| Spill Date | Date Cleanup Ceased | Cause of Spill | Resource Affected | Meets Cleanup Standards | Penalty Recommended |
|------------|---------------------|----------------|-------------------|-------------------------|---------------------|
| 07/18/2001 | | UNKNOWN | ON LAND | NO | NO |

| Material Spilled | Material Class | Quantity Spilled | Units | Unk Quantity Spilled ? | Quantity Recovered | Units | Unk Quantity Recovered ? |
|-------------------|----------------|------------------|---------|------------------------|--------------------|---------|--------------------------|
| UNKNOWN PETROLEUM | PETROLEUM | 4.00 | GALLONS | NO | 0.00 | GALLONS | YES |

Caller Remarks: APPROX 4 GLS ON 50 GLS OF WATER. CLEAN UP PENDING TEST RESULTS. CON ED #138275.

DEC Investigator Remarks:

CON ED E2MIS REPORT 7-17-01

4gals. of unknown oil on approx. 56gals. of water in MH1261. Spill is contained, no sewers or waterways are affected. No fire/smoke, no movement in water. Cannot verify if there is an earthen sump or sewer connection.

1700hrs.

LSN 01-07404-001 <1.0ppm

7-13-01 update 0515hrs.

Double washed structure with pinicle slix, found earthen sump. Tag left in place. This incident will be taken off the 24hr. program.

5:31hrs.

Tag pulled and sump cemented. Cleanup complete.

7-19-01 No leaking company equipment. Waste removed using coagulent, diapers and vector.

Map Identification Number 67 **MANHOLE #1260**
QUEENS BLVD & 63RD DR

Spill Number: 0009955 **Close Date: 12/28/2001**

NYC, NY NO ZIP PROVIDED

MAP LOCATION INFORMATION

Site location mapped by: ADDRESS MATCHING

Approximate distance from property: 1209 feet to the SSE

ADDRESS CHANGE INFORMATION

Revised street: QUEENS BLVD / 63RD DR

Revised zip code: NO CHANGE

Source of Spill: UNKNOWN
Notifier Type: AFFECTED PERSONS
Caller Name:
DEC Investigator: O'CONNELL

Spiller: UNK
Notifier Name:
Caller Agency:
Contact for more spill info: CALLER

Spiller Phone: () -
Notifier Phone:
Caller Phone:
Contact Person Phone: () -

Spill Class: KNOWN RELEASE WITH MINIMAL POTENTIAL FOR FIRE OR HAZARD;NO DEC RESPONSE;WILLING RP;CORRECTIVE ACTION TAKEN

| Spill Date | Date Cleanup Ceased | Cause of Spill | Resource Affected | | Meets Cleanup Standards | | Penalty Recommended | |
|------------------------------------|---------------------|-----------------------------|-------------------|---------|-------------------------|--------------------|---------------------|--------------------------|
| 12/04/2000 | | UNKNOWN | ON LAND | | NO | | NO | |
| Material Spilled | | Material Class | Quantity Spilled | Units | Unk Quantity Spilled ? | Quantity Recovered | Units | Unk Quantity Recovered ? |
| UNKNOWN NON-PETRO/NON-HAZ MATERIAL | | NON-PETROLEUM/NON-HAZARDOUS | 1.00 | GALLONS | NO | 0.00 | GALLONS | YES |

Caller Remarks: 1 GAL OF UNKNOWN OIL ON 500 GALS OF WATER. CLEAN UP AFTER TEST RESULTS. CON ED #134594.

DEC Investigator Remarks: NO DEC INVESTIGATOR REMARKS GIVEN FOR THIS SPILL.

Map Identification Number 68 **98-25 HORACE HARDING EXP.**
98-25 HORACE HARDING EXP.

MAP LOCATION INFORMATION

Site location mapped by: MANUAL MAPPING (3)
Approximate distance from property: 1311 feet to the NE

Spill Number: 9412080 **Close Date: 12/09/1994**

QUEENS, NY NO ZIP PROVIDED

ADDRESS CHANGE INFORMATION

Revised street: 9825 HORACE HARDING BLVD
Revised zip code: 11368

Source of Spill: OTHER NON COMM/INSTITUTIONAL
Notifier Type: OTHER
Caller Name: DORIS
DEC Investigator: TANG

Spiller: UNKNOWN
Notifier Name:
Caller Agency: COASTAL OIL
Contact for more spill info:

Spiller Phone:
Notifier Phone:
Caller Phone: (718) 746-2417
Contact Person Phone:

Spill Class: KNOWN RELEASE WITH MINIMAL POTENTIAL FOR FIRE OR HAZARD;NO DEC RESPONSE;WILLING RP;CORRECTIVE ACTION TAKEN

| Spill Date | Date Cleanup Ceased | Cause of Spill | Resource Affected | Meets Cleanup Standards | Penalty Recommended |
|------------|---------------------|----------------|-------------------|-------------------------|---------------------|
| 12/09/1994 | 12/09/1994 | OTHER | ON LAND | UNKNOWN | NO |

| Material Spilled | Material Class | Quantity Spilled | Units | Unk Quantity Spilled ? | Quantity Recovered | Units | Unk Quantity Recovered ? |
|------------------|----------------|------------------|---------|------------------------|--------------------|---------|--------------------------|
| #6 FUEL OIL | PETROLEUM | 10.00 | GALLONS | NO | 0.00 | GALLONS | NO |

Caller Remarks: 20,000 GAL. AND 6,500 GAL. WHEN IT GOT TO 6,600 IT SPILLED OUT.

DEC Investigator Remarks: NO DEC INVESTIGATOR REMARKS GIVEN FOR THIS SPILL.

Map Identification Number 69 **ATF OFFICE**
97-45 QUEENS BLVD

MAP LOCATION INFORMATION

Site location mapped by: ADDRESS MATCHING
Approximate distance from property: 1496 feet to the SE

Spill Number: 9909644 **Close Date: 12/27/1999**

QUEENS, NY NO ZIP PROVIDED

ADDRESS CHANGE INFORMATION

Revised street: 9745 QUEENS BLVD
Revised zip code: NO CHANGE

Source of Spill: OTHER NON COMM/INSTITUTIONAL
Notifier Type: POLICE DEPARTMENT
Caller Name: BOB IRWIN
DEC Investigator: COMENALE

Spiller:
Notifier Name:
Caller Agency: ATF
Contact for more spill info: BOB IRWIN

Spiller Phone:
Notifier Phone:
Caller Phone: (718) 896-6550
Contact Person Phone: (718) 896-6550

Spill Class: KNOWN RELEASE WITH MINIMAL POTENTIAL FOR FIRE OR HAZARD;NO DEC RESPONSE;WILLING RP;CORRECTIVE ACTION TAKEN

| Spill Date | Date Cleanup Ceased | Cause of Spill | Resource Affected | Meets Cleanup Standards | Penalty Recommended |
|------------|---------------------|----------------|-------------------|-------------------------|---------------------|
| 11/08/1999 | | OTHER | ON LAND | NO | NO |

| Material Spilled | Material Class | Quantity Spilled | Units | Unk Quantity Spilled ? | Quantity Recovered | Units | Unk Quantity Recovered ? |
|------------------|----------------|------------------|---------|------------------------|--------------------|---------|--------------------------|
| GASOLINE | PETROLEUM | 1.00 | GALLONS | NO | 0.00 | GALLONS | NO |

Caller Remarks: CALLER REPORTING THAT THEY CONFISCATED A GALLON OF GASOLINE THAT WAS IN A 1 GAL GAS CAN AND TRANSFERRED INTO LARGER GAS CAN. REQ SOMEONE TO PICK UP AND DISPOSE OF IT.

DEC Investigator Remarks: NO DEC INVESTIGATOR REMARKS GIVEN FOR THIS SPILL.

Map Identification Number 70 **MANHOLE 14147**
JUNCTION BLVD/57TH AVE

MAP LOCATION INFORMATION

Site location mapped by: ADDRESS MATCHING

Approximate distance from property: 1557 feet to the NNW

Spill Number: 9907253
QUEENS, NY NO ZIP PROVIDED

Close Date: 11/29/1999

ADDRESS CHANGE INFORMATION

Revised street: NO CHANGE

Revised zip code: NO CHANGE

Source of Spill: OTHER COMM/INDUSTRIAL

Notifier Type: RESPONSIBLE PARTY

Caller Name: MIKE CESARE

DEC Investigator: O'CONNELL

Spiller: CON EDISON

Notifier Name: DELACRUZ

Caller Agency: CON EDISON

Contact for more spill info:

Spiller Phone: () -

Notifier Phone:

Caller Phone: (212) 580-6763

Contact Person Phone:

Spill Class: KNOWN RELEASE WITH MINIMAL POTENTIAL FOR FIRE OR HAZARD;NO DEC RESPONSE;WILLING RP;CORRECTIVE ACTION TAKEN

| Spill Date | Date Cleanup Ceased | Cause of Spill | Resource Affected | Meets Cleanup Standards | Penalty Recommended |
|------------|---------------------|----------------|-------------------|-------------------------|---------------------|
| 09/17/1999 | | UNKNOWN | ON LAND | NO | NO |

| Material Spilled | Material Class | Quantity Spilled | Units | Unk Quantity Spilled ? | Quantity Recovered | Units | Unk Quantity Recovered ? |
|-------------------|----------------|------------------|---------|------------------------|--------------------|---------|--------------------------|
| UNKNOWN PETROLEUM | PETROLEUM | 1.00 | GALLONS | NO | 0.00 | GALLONS | NO |

Caller Remarks: 1GAL OF UNK OIL ON 200GAL OF WATER - CASE #127870 - CLEANING AS 50-499PPM OF PCB - IN PROGRESS

DEC Investigator Remarks:

Con ed e2mis notes:

1 gallon of unkown oil on 200 gallons of water no sewers or waterways appear to be affected will cleanup as 50-499, sample taken, EPA #NYP004043386 issued tanker on location.

Lab seq #99-09792 <1.0ppm pcb, cleanup completed and tag removed.
Incident closed.

Map Identification Number 71 **64TH RD & QUEENS BLVD**
64TH RD & QUEENS BLVD

MAP LOCATION INFORMATION

Site location mapped by: ADDRESS MATCHING
Approximate distance from property: 1660 feet to the SE

Source of Spill: OTHER NON COMM/INSTITUTIONAL
Notifier Type: RESPONSIBLE PARTY
Caller Name: T SLAUSON
DEC Investigator: SIGONA

Spiller: NYCTA
Notifier Name:
Caller Agency: NYCTA
Contact for more spill info:

Spiller Phone:
Notifier Phone:
Caller Phone: (718) 330-4581
Contact Person Phone:

Spill Number: 9113255**Close Date: 11/28/1994**

REGO PARK, NY NO ZIP PROVIDED

ADDRESS CHANGE INFORMATION

Revised street: 64TH RD / QUEENS BLVD
Revised zip code: NO CHANGE

Spill Class: KNOWN RELEASE WITH MINIMAL POTENTIAL FOR FIRE OR HAZARD;DEC RESPONSE;WILLING RP;CORRECTIVE ACTION TAKEN

| Spill Date | Date Cleanup Ceased | Cause of Spill | Resource Affected | | Meets Cleanup Standards | | Penalty Recommended | |
|------------------|---------------------|----------------|-------------------|---------|-------------------------|--------------------|---------------------|--------------------------|
| 03/30/1992 | 11/28/1994 | OTHER | ON LAND | | UNKNOWN | | NO | |
| Material Spilled | | Material Class | Quantity Spilled | Units | Unk Quantity Spilled ? | Quantity Recovered | Units | Unk Quantity Recovered ? |
| PCB OIL | | PETROLEUM | 50.00 | GALLONS | NO | 0.00 | GALLONS | NO |

Caller Remarks: OIL LEAKED FROM CIRCUIT BREAKER TO CONCRETE TO CONCRETE VAULT. SPILL TEAM ENROUTE.

DEC Investigator / / : .11/22/94: REASSIGNED FROM SIGONA TO ZHITOMIRSKY ON 11/22/94.
Remarks:

Map Identification Number 72 **94TH ST. & 57TH AVE.**
94TH ST. & 57TH AVE.

MAP LOCATION INFORMATION

Site location mapped by: ADDRESS MATCHING
Approximate distance from property: 1675 feet to the NW

Source of Spill: UNKNOWN
Notifier Type: AFFECTED PERSONS
Caller Name: MR. ANONYMOUS
DEC Investigator: TANG

Spiller: N.Y.C. SCHOOL SITE
Notifier Name:
Caller Agency: EMPLOYEE
Contact for more spill info:

Spiller Phone:
Notifier Phone:
Caller Phone:
Contact Person Phone:

Spill Number: 9213559**Close Date: 03/09/1993**

ELMHURST, NY NO ZIP PROVIDED

ADDRESS CHANGE INFORMATION

Revised street: 94TH ST. / 57TH AVE.
Revised zip code: NO CHANGE

Spill Class: KNOWN RELEASE WITH MINIMAL POTENTIAL FOR FIRE OR HAZARD;DEC RESPONSE;WILLING RP;CORRECTIVE ACTION TAKEN

| Spill Date | Date Cleanup Ceased | Cause of Spill | Resource Affected | Meets Cleanup Standards | Penalty Recommended |
|------------|---------------------|----------------|-------------------|-------------------------|---------------------|
| 03/09/1993 | 03/09/1993 | UNKNOWN | ON LAND | UNKNOWN | NO |

NO MATERIAL INFORMATION GIVEN FOR THIS SITE

Caller Remarks: SOIL IN EXCAVATION FOR DEWATER. SITE HAD SOIL CONTAMINATION. SOIL IS LEFT IN PILES AT SITE. CALLER IS WORKING WITH CONTRACTOR DEWATERING SITE & DOES NOT LIKE IDEA OF WORKING IN CONTAMINATED SOIL.

DEC Investigator Remarks:

10/10/95: This is additional information about material spilled from the translation of the old spill file: OILY MATERIAL PETRO?

Map Identification Number 73 **PARKING LOT**
62ND DR/99TH ST

MAP LOCATION INFORMATION

Site location mapped by: ADDRESS MATCHING
Approximate distance from property: 1697 feet to the ENE

Spill Number: 0103714
QUEENS, NY NO ZIP PROVIDED

Close Date: 07/19/2001

ADDRESS CHANGE INFORMATION

Revised street: NO CHANGE
Revised zip code: NO CHANGE

Source of Spill: UNKNOWN
Notifier Type: OTHER
Caller Name:
DEC Investigator: TIPPLE

Spiller: UNKNOWN
Notifier Name:
Caller Agency:
Contact for more spill info: KAREN STEVENSON

Spiller Phone: () -
Notifier Phone:
Caller Phone:
Contact Person Phone: (718) 595-6777

Spill Class: KNOWN RELEASE WITH MINIMAL POTENTIAL FOR FIRE OR HAZARD;NO DEC RESPONSE;WILLING RP;CORRECTIVE ACTION TAKEN

| Spill Date | Date Cleanup Ceased | Cause of Spill | Resource Affected | | Meets Cleanup Standards | | Penalty Recommended | |
|------------------|---------------------|-----------------------------|-------------------|---------|-------------------------|--------------------|---------------------|--------------------------|
| 07/07/2001 | | UNKNOWN | ON LAND | | NO | | NO | |
| Material Spilled | | Material Class | Quantity Spilled | Units | Unk Quantity Spilled ? | Quantity Recovered | Units | Unk Quantity Recovered ? |
| ANTIFREEZE | | NON-PETROLEUM/NON-HAZARDOUS | 30.00 | GALLONS | NO | 0.00 | GALLONS | NO |

Caller Remarks: REQUESTING A RESPONSE. ORIGINAL CALLER REFUSED NAME.

DEC Investigator Remarks: REFERRED TO DEP

Map Identification Number 74 **SUNOCO SERVICE STATION**
5806 92 ST

MAP LOCATION INFORMATION

Site location mapped by: MANUAL MAPPING (1)
Approximate distance from property: 1739 feet to the WNW

Spill Number: 9902272
ELMHURST, NY NO ZIP PROVIDED
ADDRESS CHANGE INFORMATION
Revised street: 5806 92ND ST
Revised zip code: 11373

Close Date: 11/10/1999

Source of Spill: GASOLINE STATION
 Notifier Type: OTHER
 Caller Name: JED MEYERS
 DEC Investigator: O'DOWD

Spiller: SUNOCO SERVICE STATION
 Notifier Name: JED MEYERS
 Caller Agency: PHOENIX ENVIRONMENTAL
 Contact for more spill info: ED

Spiller Phone:
 Notifier Phone: (516) 864-4200
 Caller Phone: (516) 864-4200
 Contact Person Phone: (718) 592-9693

Spill Class: KNOWN RELEASE THAT CREATES POTENTIAL FOR FIRE OR HAZARD;DEC RESPONSE;WILLING RP;CORRECTIVE ACTION TAKEN

| Spill Date | Date Cleanup Ceased | Cause of Spill | Resource Affected | Meets Cleanup Standards | Penalty Recommended |
|------------|---------------------|----------------|-------------------|-------------------------|---------------------|
| 05/28/1999 | | UNKNOWN | ON LAND | NO | NO |

| Material Spilled | Material Class | Quantity Spilled | Units | Unk Quantity Spilled ? | Quantity Recovered | Units | Unk Quantity Recovered ? |
|------------------|----------------|------------------|---------|------------------------|--------------------|---------|--------------------------|
| GASOLINE | PETROLEUM | 0 | GALLONS | YES | 0 | GALLONS | YES |

Caller Remarks: OVER THE PAST 2 DAYS CALLER HAS BEEN ON SITE PULLING 3 - 4000 GALLONS & 12 - 550 GALLONS & 1000 GAL WASTE OIL & 1000 FUEL OIL TANK -THEY ENCOUNTERED CONTAMINATED SOIL & HAVE STOCK PILED RUOUGHLY 250 YARDS OF SOIL - THE TANKS DO LOOK GOOD

DEC Investigator Remarks: CROSS REFERENCE TO SPILL NUMBER 8900690.

Map Identification Number 75

5814 92ND ST

MAP LOCATION INFORMATION

Site location mapped by: ADDRESS MATCHING
 Approximate distance from property: 1782 feet to the WNW

Spill Number: 9911094

Close Date: 05/05/2000

ELMHURST, NY NO ZIP PROVIDED

ADDRESS CHANGE INFORMATION

Revised street: NO CHANGE
 Revised zip code: NO CHANGE

Source of Spill: UNKNOWN
 Notifier Type: AFFECTED PERSONS
 Caller Name: FARBOD AZAD
 DEC Investigator: SANGESLAND

Spiller: UNKNOWN
 Notifier Name:
 Caller Agency: ENVIROTREC
 Contact for more spill info: CALLER

Spiller Phone:
 Notifier Phone:
 Caller Phone: (516) 586-1800
 Contact Person Phone: (516) 586-1800

Spill Class: KNOWN RELEASE WITH MINIMAL POTENTIAL FOR FIRE OR HAZARD;DEC RESPONSE;WILLING RP;CORRECTIVE ACTION TAKEN

| Spill Date | Date Cleanup Ceased | Cause of Spill | Resource Affected | Meets Cleanup Standards | Penalty Recommended |
|------------|---------------------|----------------|-------------------|-------------------------|---------------------|
| 10/18/1999 | | OTHER | ON LAND | NO | NO |

| Material Spilled | Material Class | Quantity Spilled | Units | Unk Quantity Spilled ? | Quantity Recovered | Units | Unk Quantity Recovered ? |
|------------------|----------------|------------------|---------|------------------------|--------------------|---------|--------------------------|
| WASTE OIL | PETROLEUM | 0 | GALLONS | YES | 0 | GALLONS | NO |

Caller Remarks: caller reports construction work and found ust in tact not leaking. excavated soil and will folow up on it.

DEC Investigator Remarks:

Owner ran 2 stations on one set of tanks for 10 years

1/7/2000 Sangesland got a call from Queens Center Mall manager saying the mall will be taking over the site (former Shell Station) also taking over the site next door (Kerri's former Sunoco station - #9902272). This manager wanted to know if there were any open spill numbers on the site.

Bob Aptaker 310-394-6911 Macerich Company is the owner of Queens Mall, tenent of Shell site. This company will be building on site of former shell station. Macerich hired AKRF to supervisie an excavator hired by Envirotrac (Shell) as the excavator dug out a fuel oil tank in Dec '99
Environtrack should have a report written Dec'99 (?) showing endpoint samples. Envirotrack called in the spill in Dec '99 so there must have been contamination on site. Mr. Aptaker would like to know what is being done to clean the site.

A search of the PBS records shows the tanks were pulled at this site in approx 1990. The site was still used as a gas station until June 1999, until the tanks (3- 4,000gal) were pulled from the site next door (58-06 92nd St)

2/18/2000 Rommel transfered Sunoco station (9902272)to Sangesland

Borings done in Feb 2000 showed mostly clean with some pockets of contamination.

In late March, Phoenix Environmental organized the excavation of the contaminated and questionable area. A total of 481.24 tons of soil were removed from this former Shell site. Excavation was made to clean side walls and just below the "smear zone" of the watertable. Material was transferred to Carteret Biocycle Corp for recycling (manifests were submitted)

15 endpoint samples were taken around the excavation.
All samples were tested for 8021, several were also tested to 8270 TCLP.

All samples were below NYSDEC STARS guidance values except for a single benzene sample which measured 20 ug/kg.

All Soil MTBE levels were Non Detect except one at 7 ug/kg and one at 3 ug/kg

Groundwater samples from Feb 22nd 2000 (prior to the major soil excavation) showed some low hits. Levels were not high enough to justify a remediation system to be installed. (MTBE were all low except 2 sites around 78 ug/L.

Now that the contaminated soil has been removed, the source is gone and the low levels can be expected to naturally attenuate.

| | | | | | |
|---|-----------------------|---|-------------------------------|-------------------------|---------------------|
| Map Identification Number 76 | MANHOLE #19156 | Spill Number: 0106448 | Close Date: 11/23/2001 | | |
| QUEENS BL & WOODHAVEN BL | | WOODHAVEN, NY NO ZIP PROVIDED | | | |
| MAP LOCATION INFORMATION | | ADDRESS CHANGE INFORMATION | | | |
| Site location mapped by: ADDRESS MATCHING | | Revised street: QUEENS BL / WOODHAVEN BL | | | |
| Approximate distance from property: 1910 feet to the W | | Revised zip code: NO CHANGE | | | |
| Source of Spill: UNKNOWN | | Spiller: UNKNOWN | | | |
| Notifier Type: AFFECTED PERSONS | | Notifier Name: | | | |
| Caller Name: | | Caller Agency: | | | |
| DEC Investigator: FOLEY | | Contact for more spill info: ANTHONY NATALE | | | |
| | | Spiller Phone: () - | | | |
| | | Notifier Phone: | | | |
| | | Caller Phone: | | | |
| | | Contact Person Phone: (212) 580-6763 | | | |
| Spill Class: KNOWN RELEASE WITH MINIMAL POTENTIAL FOR FIRE OR HAZARD;NO DEC RESPONSE;WILLING RP;CORRECTIVE ACTION TAKEN | | | | | |
| Spill Date | Date Cleanup Ceased | Cause of Spill | Resource Affected | Meets Cleanup Standards | Penalty Recommended |
| 09/19/2001 | | UNKNOWN | ON LAND | NO | NO |
| NO MATERIAL INFORMATION GIVEN FOR THIS SITE | | | | | |
| Caller Remarks: 2 PINTS ON 50 GALLONS - WHICH WENT TO SOIL - ALL IS CLEANED UP - THIS SPILL FALLS UNDER THE 24 HOUR RULE - CON ED #139494 | | | | | |
| DEC Investigator Remarks: | | | | | |
| e2mis notes: Approx 2 pts unknown oil on approx 50 gals water in manhole. 9/18/01, 1743 hrs: lab results 452 ppm PCB. 9/20/01, 0525 hrs: Cleaned interior of structure. Soil sump found - samples taken and left cemented. 9/20/01, 2207 hrs: Lab results - sump floor 56 ppm, sump wall 42 ppm PCB. 9/22/01, 1400 hrs: crew returned, dug out sump three feet, took samples. Filled with 3 bags clean sand, sealed with hydraulic cement. 9/23/01, 2351 hrs: lab results - sump floor <1 ppm, sump wall <1 ppm PCB. (JHO) | | | | | |

Map Identification Number 77 **MANHOLE 4874**
 HOFFMAN DRIVE /WOODHAVEN

MAP LOCATION INFORMATION

Site location mapped by: MANUAL MAPPING (3)
 Approximate distance from property: 1975 feet to the W

Spill Number: 0011090 **Close Date: 03/14/2001**
 QUEENS, NY NO ZIP PROVIDED
 ADDRESS CHANGE INFORMATION
 Revised street: HOFFMAN DRIVE /WOODHAVEN BLVD
 Revised zip code: NO CHANGE

Source of Spill: UNKNOWN
 Notifier Type: RESPONSIBLE PARTY
 Caller Name:
 DEC Investigator: FOLEY

Spiller: UNKNOWN
 Notifier Name:
 Caller Agency:
 Contact for more spill info: ANTHONY NATALE

Spiller Phone: () -
 Notifier Phone:
 Caller Phone:
 Contact Person Phone: (212) 580-6763

Spill Class: KNOWN RELEASE WITH MINIMAL POTENTIAL FOR FIRE OR HAZARD;NO DEC RESPONSE;WILLING RP;CORRECTIVE ACTION TAKEN

| Spill Date | Date Cleanup Ceased | Cause of Spill | Resource Affected | Meets Cleanup Standards | Penalty Recommended |
|------------|---------------------|----------------|-------------------|-------------------------|---------------------|
| 01/11/2001 | | UNKNOWN | ON LAND | NO | NO |

| Material Spilled | Material Class | Quantity Spilled | Units | Unk Quantity Spilled ? | Quantity Recovered | Units | Unk Quantity Recovered ? |
|------------------------------------|-----------------------------|------------------|---------|------------------------|--------------------|---------|--------------------------|
| UNKNOWN NON-PETRO/NON-HAZ MATERIAL | NON-PETROLEUM/NON-HAZARDOUS | 1.00 | GALLONS | NO | 0.00 | GALLONS | NO |

Caller Remarks: SPILL ON TOP OF 50 GALLONS OF WATER THEY WILL CLEAN UP PENDING RESULTS CON EDISON REF # 135044 SPILL IS ABOUT ONE QUART

DEC Investigator Remarks:

e2mis Notes:

Found approx 1 quart of unknown oil on 50gal water in P Box 4874. No oil filled equipment in structure. No sump. No sewer connections. PCB sample taken and returned <1ppm. Cleanup completed by double washing structure.
 KMF 4/10/01

Map Identification Number 78 **64-85 SAUNDERS ST**
 64-85 SAUNDERS ST

MAP LOCATION INFORMATION

Site location mapped by: ADDRESS MATCHING
 Approximate distance from property: 1995 feet to the SE

Spill Number: 9504463 **Close Date: 04/01/1996**
 REGO PARK, NY NO ZIP PROVIDED
 ADDRESS CHANGE INFORMATION
 Revised street: 6485 SAUNDERS ST
 Revised zip code: NO CHANGE

Source of Spill: OTHER NON COMM/INSTITUTIONAL
 Notifier Type: DEC
 Caller Name: SANDRA MARTINKAT
 DEC Investigator: MARTINKAT

Spiller:
 Notifier Name:
 Caller Agency: NYS DEC
 Contact for more spill info:

Spiller Phone: (212) 560-6400
 Notifier Phone:
 Caller Phone: (718) 482-4933
 Contact Person Phone:

Spill Class: KNOWN RELEASE WITH MINIMAL POTENTIAL FOR FIRE OR HAZARD;DEC RESPONSE;WILLING RP;CORRECTIVE ACTION TAKEN

| Spill Date | Date Cleanup Ceased | Cause of Spill | Resource Affected | | Meets Cleanup Standards | | Penalty Recommended | |
|------------------|---------------------|----------------|-------------------|---------|-------------------------|--------------------|---------------------|--------------------------|
| 07/12/1995 | | OTHER | ON LAND | | NO | | NO | |
| Material Spilled | | Material Class | Quantity Spilled | Units | Unk Quantity Spilled ? | Quantity Recovered | Units | Unk Quantity Recovered ? |
| #6 FUEL OIL | | PETROLEUM | 2.00 | GALLONS | NO | 0.00 | GALLONS | NO |

Caller Remarks: SPILL DISCOVERED DURING INSPECTION IN TANK ROOM FLOOR - APPEARS TO FROM BOTTOM OF TANK.

DEC Investigator Remarks: NO DEC INVESTIGATOR REMARKS GIVEN FOR THIS SPILL.

Map Identification Number 79 **98-30 57TH AVE**
98-30 57TH AVE

MAP LOCATION INFORMATION

Site location mapped by: MANUAL MAPPING (4)
Approximate distance from property: 2032 feet to the NNE

Spill Number: 0005157
QUEENS, NY NO ZIP PROVIDED

ADDRESS CHANGE INFORMATION

Revised street: 9830 57TH AVE
Revised zip code: NO CHANGE

Close Date: 10/24/2001

Source of Spill: OTHER COMM/INDUSTRIAL
Notifier Type: RESPONSIBLE PARTY
Caller Name:
DEC Investigator: O'CONNELL

Spiller: CON ED
Notifier Name:
Caller Agency:
Contact for more spill info: TONY LOPEZ

Spiller Phone: (212) 580-6763
Notifier Phone:
Caller Phone:
Contact Person Phone: (212) 580-6764

Spill Class: KNOWN RELEASE WITH MINIMAL POTENTIAL FOR FIRE OR HAZARD;NO DEC RESPONSE;WILLING RP;CORRECTIVE ACTION TAKEN

| Spill Date | Date Cleanup Ceased | Cause of Spill | Resource Affected | | Meets Cleanup Standards | | Penalty Recommended | |
|------------------|---------------------|----------------|-------------------|---------|-------------------------|--------------------|---------------------|--------------------------|
| 07/31/2000 | | OTHER | ON LAND | | NO | | NO | |
| Material Spilled | | Material Class | Quantity Spilled | Units | Unk Quantity Spilled ? | Quantity Recovered | Units | Unk Quantity Recovered ? |
| TRANSFORMER OIL | | PETROLEUM | 0 | GALLONS | YES | 0 | GALLONS | NO |

Caller Remarks: transformer fire is on going - record shows 154ppm -

DEC Investigator Remarks:

DEC Inspector Notes:

8/1/00 No one was able to provide information on how 90gal was arrived at. Were informed that transformer will be taken out of

service today and vault cleaned up. All solid debris will be stored in drums. All contaminants were contained before yesterday's rain event. No impact to sewers. (MCO)

Con Ed e2mis Notes:

7/31/00 Transformer opened automatically due to fire. Amount of oil was reported as 1gal since it was unknown at that time. Steve Zalloughi reported that 100gal oil were released from transformer-burnt and in structure. Some oil on trees and a car. Samples taken.

Possible injury from site. Woman suffered an asthma attack while climbing stairs. Said she smelled smoke before attack.

Transformer holds 410gal. 40gal released from unit (not 100gal).
Amount recalculated as 90gal.

Runoff sample returned <1ppm. Vault sample returned 199ppm PCB.

Access to parking garage driveways was double washed and cleaned. All liquids put into >50 tanker. #9 bucket truck cut down affected tree branches. All State vacuuming up foam.

DEP's test results were 71ppm (compared to Con Ed's 199ppm).

Tanker removed 1100gal wash water from street area. AllState removed all solids from transformer vault. Tanker drained 250gal from transformer.

8/1/00 Splice chamber and west vault adjacent to V583 needed to be cleaned also. Removed 14 barrels of solids. Double washed structure with slix. Weep hole connections were cleared. All three structures were washed.

4/5/01 Transformer in vault 0583 was removed. Four drums of PCB solid waste were removed. Double washed structure with bio-gen.

Map Identification Number 80 **90-15 QUEENS BLVD**
90-15 QUEENS BLVD

MAP LOCATION INFORMATION
Site location mapped by: MANUAL MAPPING (1)
Approximate distance from property: 2055 feet to the WNW

Spill Number: 9613982
QUEENS, NY NO ZIP PROVIDED
ADDRESS CHANGE INFORMATION
Revised street: 9015 QUEENS BLVD
Revised zip code: NO CHANGE

Close Date: 02/28/1997

Source of Spill: COMMERCIAL VEHICLE
Notifier Type: RESPONSIBLE PARTY
Caller Name: BILL KLIMEK
DEC Investigator: MARTINKAT

Spiller: HESS OIL COMPANY
Notifier Name: BILL KLIMEK
Caller Agency: HESS OIL COMPANY
Contact for more spill info:

Spiller Phone: (201) 437-1017
Notifier Phone: (201) 437-1017
Caller Phone: (201) 437-1017
Contact Person Phone:

Spill Class: KNOWN RELEASE WITH MINIMAL POTENTIAL FOR FIRE OR HAZARD;NO DEC RESPONSE;WILLING RP;CORRECTIVE ACTION TAKEN

| Spill Date | Date Cleanup Ceased | Cause of Spill | Resource Affected | | Meets Cleanup Standards | | Penalty Recommended | |
|------------------|---------------------|----------------|-------------------|---------|-------------------------|--------------------|---------------------|--------------------------|
| 02/28/1997 | | OTHER | ON LAND | | NO | | NO | |
| Material Spilled | | Material Class | Quantity Spilled | Units | Unk Quantity Spilled ? | Quantity Recovered | Units | Unk Quantity Recovered ? |
| DIESEL | | PETROLEUM | 25.00 | GALLONS | NO | 0.00 | GALLONS | NO |

Caller Remarks: CALLER STATED THAT ONE OF HIS DRIVERS HAD A STONE THROWN UP FROM A TIRE AND PUNCTURED A SADDLE TANK.

DEC Investigator Remarks: CALL BILL 2:50 PM, 25-30 GLS- HESS CREW LEFT ONE HOUR AGO. SIDE OF STREET.

Map Identification Number 81 **MANHOLE 15104**
55TH AVE AT 97 STREET

MAP LOCATION INFORMATION

Site location mapped by: MANUAL MAPPING (3)

Approximate distance from property: 2176 feet to the N

Spill Number: 9911178 **Close Date: 03/02/2000**
QUEENS, NY NO ZIP PROVIDED

ADDRESS CHANGE INFORMATION

Revised street: 55TH AVE / 97TH STREET

Revised zip code: 11368

Source of Spill: UNKNOWN
Notifier Type: RESPONSIBLE PARTY
Caller Name: RICHARD ROACH
DEC Investigator: O'CONNELL

Spiller: UNKNOWN
Notifier Name: JOE POVERELLA
Caller Agency: CON EDISON
Contact for more spill info: RICHARD ROACH

Spiller Phone:
Notifier Phone: (212) 580-6763
Caller Phone: (212) 580-6763
Contact Person Phone: (212) 580-6763

Spill Class: KNOWN RELEASE WITH MINIMAL POTENTIAL FOR FIRE OR HAZARD;DEC RESPONSE;WILLING RP;CORRECTIVE ACTION TAKEN

| Spill Date | Date Cleanup Ceased | Cause of Spill | Resource Affected | | Meets Cleanup Standards | | Penalty Recommended | |
|-------------------|---------------------|----------------|-------------------|---------|-------------------------|--------------------|---------------------|--------------------------|
| 12/22/1999 | | UNKNOWN | ON LAND | | NO | | NO | |
| Material Spilled | | Material Class | Quantity Spilled | Units | Unk Quantity Spilled ? | Quantity Recovered | Units | Unk Quantity Recovered ? |
| UNKNOWN PETROLEUM | | PETROLEUM | 1.00 | GALLONS | NO | 0.00 | GALLONS | NO |

Caller Remarks: 1/2 PINT IN MANHOLE ON NO WATER

DEC Investigator Remarks:

CON ED
E2 MIS REPORT
12/22/99

While at location to do splicing on FDR 9q42- found approx. 1/2 pint unknown oil in MH 15104-S/S 55 Ave... No water in structure- Appears contained at this time- No sewers or waterways affected. No sewer connections. Ther is a sump, but not affected by oil. No outside impact.

DEC INSPECTOR NOTES

Need samples from sump after cleanout - PCB, 8270 +20 tics, 8021 + 10tics

12/22 left message for Ron James and paged him.

12/22/99 3:40pm - Ron James to determine if release is from CON ED equipment, if so, will sample for VOC's SVOC's PCB if not, PCB's only.

12/23/99 Message rom Ron James -cement sump.

No soil samples needed.

Cleanup ok.

Map Identification Number 82 **60-50 WOODHAVEN BLVD.**
60-50 WOODHAVEN BLVD.

MAP LOCATION INFORMATION

Site location mapped by: ADDRESS MATCHING

Approximate distance from property: 2231 feet to the WSW

Spill Number: 9208209 **Close Date: 02/22/1995**
ELMHURST, NY NO ZIP PROVIDED
ADDRESS CHANGE INFORMATION
Revised street: 6050 WOODHAVEN BLVD.
Revised zip code: NO CHANGE

Source of Spill: UNKNOWN
Notifier Type: LOCAL AGENCY
Caller Name: WASHINGTON HERNANDEZ
DEC Investigator: SULLIVAN

Spiller:
Notifier Name:
Caller Agency: NYCDEP
Contact for more spill info:

Spiller Phone:
Notifier Phone:
Caller Phone: (718) 595-4681
Contact Person Phone:

Spill Class: KNOWN RELEASE WITH MINIMAL POTENTIAL FOR FIRE OR HAZARD;NO DEC RESPONSE;WILLING RP;CORRECTIVE ACTION TAKEN

| Spill Date | Date Cleanup Ceased | Cause of Spill | Resource Affected | | Meets Cleanup Standards | | Penalty Recommended | |
|------------------|---------------------|----------------|-------------------|---------|-------------------------|--------------------|---------------------|--------------------------|
| 10/15/1992 | 02/22/1995 | UNKNOWN | ON LAND | | UNKNOWN | | NO | |
| Material Spilled | | Material Class | Quantity Spilled | Units | Unk Quantity Spilled ? | Quantity Recovered | Units | Unk Quantity Recovered ? |
| GASOLINE | | PETROLEUM | -1.00 | UNKNOWN | NO | 0.00 | UNKNOWN | NO |

Caller Remarks: FD ON SITE CROSS REFERENCE TO SPILL # 9205605.

DEC Investigator Remarks: NO DEC INVESTIGATOR REMARKS GIVEN FOR THIS SPILL.

Map Identification Number 83 **MANHOLE 16533**
55TH AVE AND 97TH PL

MAP LOCATION INFORMATION

Site location mapped by: ADDRESS MATCHING
Approximate distance from property: 2269 feet to the N

Spill Number: 0001268
QUEENS, NY NO ZIP PROVIDED
Close Date: 09/20/2001
ADDRESS CHANGE INFORMATION
Revised street: 55TH AVE / 97TH PL
Revised zip code: NO CHANGE

Source of Spill: UNKNOWN
Notifier Type: RESPONSIBLE PARTY
Caller Name:
DEC Investigator: O'CONNELL

Spiller: UNKNOWN
Notifier Name:
Caller Agency:
Contact for more spill info: MIKE CESARE

Spiller Phone: () -
Notifier Phone:
Caller Phone:
Contact Person Phone: (212) 580-6763

Spill Class: KNOWN RELEASE WITH MINIMAL POTENTIAL FOR FIRE OR HAZARD;NO DEC RESPONSE;WILLING RP;CORRECTIVE ACTION TAKEN

| Spill Date | Date Cleanup Ceased | Cause of Spill | Resource Affected | Meets Cleanup Standards | Penalty Recommended |
|------------|---------------------|----------------|-------------------|-------------------------|---------------------|
| 05/02/2000 | | UNKNOWN | ON LAND | NO | NO |

| Material Spilled | Material Class | Quantity Spilled | Units | Unk Quantity Spilled ? | Quantity Recovered | Units | Unk Quantity Recovered ? |
|-------------------|----------------|------------------|---------|------------------------|--------------------|---------|--------------------------|
| UNKNOWN PETROLEUM | PETROLEUM | 5.00 | GALLONS | NO | 0.00 | GALLONS | NO |

Caller Remarks: spill is in a manhole they will cleanup pending results con edison ref # 131147

DEC Investigator Remarks:

Con Ed e2mis #131147 Notes:

5-2-00 5gal unknown oil on floor of manhole. Liquid sample taken returned <1ppm PCB. Cleanup completed by double washing with slix. Liquids removed by tanker, solids by vactor. No leaking equipment. Shallow sump was sealed.

Map Identification Number 84 **90TH STR & QUEENS BLVD**
90TH ST & QUEENS BLVD

MAP LOCATION INFORMATION

Site location mapped by: ADDRESS MATCHING
Approximate distance from property: 2321 feet to the W

Spill Number: 9408301
ELMHURST, NY NO ZIP PROVIDED
Close Date: 09/30/1994
ADDRESS CHANGE INFORMATION
Revised street: 90TH ST / QUEENS BLVD
Revised zip code: NO CHANGE

Source of Spill: OTHER COMM/INDUSTRIAL
Notifier Type: CITIZEN
Caller Name: JOHN ANDERSON
DEC Investigator: O'DOWD

Spiller: UNKNOWN
Notifier Name:
Caller Agency: PRIVATE CITIZEN
Contact for more spill info:

Spiller Phone:
Notifier Phone:
Caller Phone: (092) 294-1055
Contact Person Phone:

| Spill Date | Date Cleanup Ceased | Cause of Spill | Resource Affected | | Meets Cleanup Standards | | Penalty Recommended | |
|------------------|---------------------|------------------|-------------------|------------------------|-------------------------|---------|--------------------------|--|
| 09/22/1994 | 09/30/1994 | UNKNOWN | GROUNDWATER | | UNKNOWN | | NO | |
| Material Spilled | Material Class | Quantity Spilled | Units | Unk Quantity Spilled ? | Quantity Recovered | Units | Unk Quantity Recovered ? | |
| GASOLINE | PETROLEUM | -1.00 | UNKNOWN | NO | 0.00 | UNKNOWN | YES | |

Caller Remarks: PASSED BY & NOTICED GASOLINE? FLOATING IN PUDDLE WHILE EXCAVATIONS GOING.

DEC Investigator Remarks:

10/10/95: This is additional information about material spilled from the translation of the old spill file: FLOATING ON PUDDLE.

Map Identification Number 85 **MANHOLE 11470**
100 SECOND ST/HORACE HARD

MAP LOCATION INFORMATION

Site location mapped by: MANUAL MAPPING (3)

Approximate distance from property: 2358 feet to the ENE

Spill Number: 0009104 **Close Date: 12/21/2001**
QUEENS, NY NO ZIP PROVIDED

ADDRESS CHANGE INFORMATION

Revised street: 102ND ST / HORACE HARDING BLVD

Revised zip code: NO CHANGE

Source of Spill: OTHER COMM/INDUSTRIAL

Notifier Type: RESPONSIBLE PARTY

Caller Name:

DEC Investigator: FOLEY

Spiller: UNKNOWN

Notifier Name:

Caller Agency:

Contact for more spill info: MARK SCHLAGEL

Spiller Phone: () -

Notifier Phone:

Caller Phone:

Contact Person Phone: (212) 580-6763

Spill Class: KNOWN RELEASE WITH MINIMAL POTENTIAL FOR FIRE OR HAZARD;NO DEC RESPONSE;WILLING RP;CORRECTIVE ACTION TAKEN

| Spill Date | Date Cleanup Ceased | Cause of Spill | Resource Affected | | Meets Cleanup Standards | | Penalty Recommended | |
|-------------------|---------------------|----------------|-------------------|---------|-------------------------|--------------------|---------------------|--------------------------|
| 11/07/2000 | | UNKNOWN | ON LAND | | NO | | NO | |
| | | | | | | | | |
| Material Spilled | | Material Class | Quantity Spilled | Units | Unk Quantity Spilled ? | Quantity Recovered | Units | Unk Quantity Recovered ? |
| UNKNOWN PETROLEUM | | PETROLEUM | 6.00 | GALLONS | NO | 0.00 | GALLONS | NO |

Caller Remarks: spill in the manhole on top of 300 gallons of water they will clae n up pending results con edison ref 134267. ***update 07:24 11/7/00 173 ppm pcb.

DEC Investigator Remarks:

Con Ed e2mis #134267 Notes:

11-7-00 0118hrs

6gal unknown oil on 300gal water in manhole 11470. One sample taken.

11-7-00 LSN 00-10646 173ppm Aroclor 1260

11-7-00 1550hrs

Used and over 50 tanker to remove water and double wash entire structure. Oil-soaked non-asbestos arc proofing was removed from both feeders. Neither was found leaking. There is a sealed cement sump in structure from a previous oil cleanup. Cannot find source of leak, so will check structures to East and West. One drum of PCB solid waste was taken back to College Point.

Map Identification Number 86 **MANHOLE # 12120**
98TH ST/55TH AVE

Spill Number: 0011590 **Close Date: 06/05/2001**

QUEENS, NY NO ZIP PROVIDED

MAP LOCATION INFORMATION

Site location mapped by: ADDRESS MATCHING

Approximate distance from property: 2367 feet to the N

ADDRESS CHANGE INFORMATION

Revised street: NO CHANGE

Revised zip code: NO CHANGE

Source of Spill: UNKNOWN
Notifier Type: AFFECTED PERSONS
Caller Name:
DEC Investigator: OKWUOHA

Spiller: UNKNOWN
Notifier Name:
Caller Agency:
Contact for more spill info: SEAN MCKEEVER

Spiller Phone: () -
Notifier Phone:
Caller Phone:
Contact Person Phone: (212) 580-6763

Spill Class: KNOWN RELEASE WITH MINIMAL POTENTIAL FOR FIRE OR HAZARD;NO DEC RESPONSE;WILLING RP;CORRECTIVE ACTION TAKEN

| Spill Date | Date Cleanup Ceased | Cause of Spill | Resource Affected | | Meets Cleanup Standards | | Penalty Recommended | |
|-------------------|---------------------|----------------|-------------------|---------|-------------------------|--------------------|---------------------|--------------------------|
| 01/26/2001 | | UNKNOWN | ON LAND | | NO | | NO | |
| | | | | | | | | |
| Material Spilled | | Material Class | Quantity Spilled | Units | Unk Quantity Spilled ? | Quantity Recovered | Units | Unk Quantity Recovered ? |
| UNKNOWN PETROLEUM | | PETROLEUM | 1.00 | GALLONS | NO | 0.00 | GALLONS | NO |

Caller Remarks: ABOVE MATERIAL DISCOVERED AT ABOVE LOCATION ON TOP OF 300 GALLONS OF WATER. SAMPLE TAKEN AND CLEANUP IS PENDING RESULTS. CON ED 135247.

DEC Investigator Remarks:

1 gallon unknown oil on 300 gallon of water. No sewer, waterway or private residence affected. No smoke or fire. There is no joint regulator in structure, liquid seems contained, no substantial cracks on wass. Sample taken for PCb on a 4-6 hrs. priority

LSN 01-00866 5ppm

Update 1-29-01 2130hrs.

Structure was double washed and rinsed with Bio Gen and water. Cleanup completed and tag removed. Sump found cemented.

Map Identification Number 87 **65-20 BOOTH ST**
 65-20 BOOTH ST
 MAP LOCATION INFORMATION
 Site location mapped by: ADDRESS MATCHING
 Approximate distance from property: 2425 feet to the SSE

Spill Number: 9504462
 REGO PARK, NY NO ZIP PROVIDED
 ADDRESS CHANGE INFORMATION
 Revised street: 6520 BOOTH ST
 Revised zip code: NO CHANGE

Close Date: 07/17/1996

Source of Spill: UNKNOWN
 Notifier Type: DEC
 Caller Name: MARTINKAT
 DEC Investigator: MARTINKAT

Spiller: UNKNOWN
 Notifier Name:
 Caller Agency: NYS DEC
 Contact for more spill info:

Spiller Phone:
 Notifier Phone:
 Caller Phone: (718) 482-4933
 Contact Person Phone:

Spill Class: KNOWN RELEASE WITH MINIMAL POTENTIAL FOR FIRE OR HAZARD;NO DEC RESPONSE;WILLING RP;CORRECTIVE ACTION TAKEN

| Spill Date | Date Cleanup Ceased | Cause of Spill | Resource Affected | | Meets Cleanup Standards | | Penalty Recommended | |
|------------------|---------------------|----------------|-------------------|---------|-------------------------|--------------------|---------------------|--------------------------|
| 07/12/1995 | | UNKNOWN | ON LAND | | NO | | NO | |
| Material Spilled | | Material Class | Quantity Spilled | Units | Unk Quantity Spilled ? | Quantity Recovered | Units | Unk Quantity Recovered ? |
| #2 FUEL OIL | | PETROLEUM | 10.00 | GALLONS | NO | 0.00 | GALLONS | NO |

Caller Remarks: SPEEDY DRY NEVER CLEANED UP FROM OLD SPILL. OIL SOAKED DEBRIS IN CORNER OF TANK ROOM - HOT WATER PIPE LEAKING ONTO TANK.

DEC Investigator Remarks: NO DEC INVESTIGATOR REMARKS GIVEN FOR THIS SPILL.

Map Identification Number 88 **SIDEWALK**
 94TH ST / 54TH AVE
 MAP LOCATION INFORMATION
 Site location mapped by: ADDRESS MATCHING
 Approximate distance from property: 2523 feet to the NNW

Spill Number: 9712123
 QUEENS, NY NO ZIP PROVIDED
 ADDRESS CHANGE INFORMATION
 Revised street: NO CHANGE
 Revised zip code: NO CHANGE

Close Date: 02/02/1998

Source of Spill: UNKNOWN
 Notifier Type: CITIZEN
 Caller Name: EDGAR LOPEZ
 DEC Investigator: O'CONNELL

Spiller: UNK
 Notifier Name: EDGAR LOPEZ
 Caller Agency: CITIZEN
 Contact for more spill info: ABOVE CALLER

Spiller Phone:
 Notifier Phone: (718) 699-2899
 Caller Phone: (718) 699-2899
 Contact Person Phone:

Spill Class: KNOWN RELEASE WITH MINIMAL POTENTIAL FOR FIRE OR HAZARD;DEC RESPONSE;WILLING RP;CORRECTIVE ACTION TAKEN

| Spill Date | Date Cleanup Ceased | Cause of Spill | Resource Affected | | Meets Cleanup Standards | | Penalty Recommended | |
|--|---------------------|----------------|-------------------|---------|-------------------------|--------------------|---------------------|--------------------------|
| 01/30/1998 | | UNKNOWN | ON LAND | | NO | | NO | |
| Material Spilled | | Material Class | Quantity Spilled | Units | Unk Quantity Spilled ? | Quantity Recovered | Units | Unk Quantity Recovered ? |
| UNKNOWN PETROLEUM | | PETROLEUM | 0 | GALLONS | YES | 0 | GALLONS | NO |
| Caller Remarks: caller stated he just got home and saw an unknown oily substance bubbling up from curb area on corner - req callback asap | | | | | | | | |

DEC Investigator Duplicate of spill report #9712129.
Remarks:

Map Identification Number 89 **MANHOLE 11918 55TH AVE AN**
D 49 FEET WEST OF 99TH ST

MAP LOCATION INFORMATION

Site location mapped by: MANUAL MAPPING (3)
Approximate distance from property: 2625 feet to the NNE

Spill Number: 0103436
QUEENS, NY NO ZIP PROVIDED
Close Date: 07/20/2001
ADDRESS CHANGE INFORMATION
Revised street: 55TH AVE / 49 FEET WEST OF 99TH ST
Revised zip code: UNKNOWN

Source of Spill: UNKNOWN
Notifier Type: AFFECTED PERSONS
Caller Name:
DEC Investigator: O'CONNELL

Spiller: UNKNOWN FOR NOW
Notifier Name:
Caller Agency:
Contact for more spill info: CHARLIE MCCARTHY

Spiller Phone:
Notifier Phone:
Caller Phone:
Contact Person Phone: (212) 580-6765

Spill Class: KNOWN RELEASE WITH MINIMAL POTENTIAL FOR FIRE OR HAZARD;NO DEC RESPONSE;WILLING RP;CORRECTIVE ACTION TAKEN

| Spill Date | Date Cleanup Ceased | Cause of Spill | Resource Affected | | Meets Cleanup Standards | | Penalty Recommended | |
|------------------|---------------------|----------------|-------------------|---------|-------------------------|--------------------|---------------------|--------------------------|
| 06/28/2001 | | UNKNOWN | ON LAND | | NO | | NO | |
| Material Spilled | | Material Class | Quantity Spilled | Units | Unk Quantity Spilled ? | Quantity Recovered | Units | Unk Quantity Recovered ? |
| OTHER PETROLEUM | | PETROLEUM | 1.00 | GALLONS | NO | 0.00 | GALLONS | NO |

Caller Remarks: they have a spill in thier manhole spill contained

DEC Investigator Remarks:

CON ED E2MIS REPORT 5-28-01

1pt. unknown oil on approx. 50gal. water in MH-11918. Liquid sample taken.

LSN 01-06923-001 <1.0ppm

17:45hrs.


Earthen sump was found. this job will be taken off the 24hr. de minimus program.

18:15

Structure was double washed with Bio Gen. Sump cemented, no samples were taken because there was no company leaking equipment, tag removed.

6-29-01

Waste product generated removed using diapers, coagulant and a vacuum, Incident closed.



CLOSED STATUS HAZARDOUS SPILLS - MISC. SPILL CAUSES - EQUIPMENT FAILURE, HUMAN ERROR, TANK OVERFILL, DELIBERATE SPILL, TRAFFIC ACCIDENT, HOUSEKEEPING, ABANDONED DRUM, AND VANDALISM - IDENTIFIED WITHIN 1/2 MILE SEARCH RADIUS.
All spills mapped and profiled within 1/4 Mile. Between 1/4 Mile and 1/2 Mile, spills reported to be greater than 100 units and spills reported in the NYSDEC Fall 1998 MTBE Survey are mapped and profiled. Spills reported to be less than 100 units are listed in a table at the end of this section.

* - Compass directions can vary substantially for sites located very close to the subject property address.

Map Identification Number 90

LI EXPRESSWAY/JUNCTION BL

NEW YORK, NY NO ZIP PROVIDED

Spill Number: 9901045**Close Date: 05/05/1999**

MAP LOCATION INFORMATION

Site location mapped by: MANUAL MAPPING (3)

Approximate distance from property: 436 feet to the NNW

ADDRESS CHANGE INFORMATION

Revised street: I- 495 / JUNCTION BLVD

Revised zip code: UNKNOWN

Source of Spill: COMMERCIAL VEHICLE

Notifier Type: FIRE DEPARTMENT

Caller Name: FIREFIGHTER HACK

DEC Investigator: SACCACIO

Spiller: BUSH TRUCK RENTAL

Notifier Name: SAME

Caller Agency: HAZMAT 1

Contact for more spill info: NYC FIRE

Spiller Phone: (800) 766-2874

Notifier Phone:

Caller Phone: (917) 769-0483

Contact Person Phone: (917) 769-0483

Spill Class: KNOWN RELEASE WITH MINIMAL POTENTIAL FOR FIRE OR HAZARD;DEC RESPONSE;WILLING RP;CORRECTIVE ACTION TAKEN

| Spill Date | Date Cleanup Ceased | Cause of Spill | Resource Affected | | Meets Cleanup Standards | | Penalty Recommended | |
|------------------|---------------------|------------------|-------------------|---------|-------------------------|--------------------|---------------------|--------------------------|
| 04/27/1999 | | TRAFFIC ACCIDENT | ON LAND | | NO | | NO | |
| Material Spilled | | Material Class | Quantity Spilled | Units | Unk Quantity Spilled ? | Quantity Recovered | Units | Unk Quantity Recovered ? |
| DIESEL | | PETROLEUM | 30.00 | GALLONS | NO | 0.00 | GALLONS | YES |

Caller Remarks: TRAFFIC ACCIDENT AT ABOVE LOCATION. MATERIAL CONTAINED WITH SPEEDY DRY. FIRE DEPT CONTACTING DOT TO ASSIST WITH CLEAN UP. NO CALL BACK REQUESTED.

DEC Investigator Remarks: NO DEC INVESTIGATOR REMARKS GIVEN FOR THIS SPILL.

Map Identification Number 91**VAULT #1854**

97TH ST & HORACE HARDING

QUEENS, NY NO ZIP PROVIDED

Spill Number: 9813989**Close Date: 04/12/1999**

MAP LOCATION INFORMATION

Site location mapped by: MANUAL MAPPING (4)

Approximate distance from property: 635 feet to the NE

ADDRESS CHANGE INFORMATION

Revised street: 97TH ST / HORACE HARDING BLVD

Revised zip code: 11374

Source of Spill: OTHER COMM/INDUSTRIAL
 Notifier Type: RESPONSIBLE PARTY
 Caller Name: JOE DEVOTI
 DEC Investigator: O'CONNELL

Spiller: CON ED
 Notifier Name: MR POVERELLI
 Caller Agency: CON EDISON
 Contact for more spill info:

Spiller Phone: (212) 580-6763
 Notifier Phone:
 Caller Phone: (212) 580-6763
 Contact Person Phone:

Spill Class: KNOWN RELEASE WITH MINIMAL POTENTIAL FOR FIRE OR HAZARD;NO DEC RESPONSE;WILLING RP;CORRECTIVE ACTION TAKEN

| Spill Date | Date Cleanup Ceased | Cause of Spill | Resource Affected | Meets Cleanup Standards | Penalty Recommended |
|------------|---------------------|-------------------|-------------------|-------------------------|---------------------|
| 02/18/1999 | | EQUIPMENT FAILURE | ON LAND | NO | NO |

| Material Spilled | Material Class | Quantity Spilled | Units | Unk Quantity Spilled ? | Quantity Recovered | Units | Unk Quantity Recovered ? |
|------------------|----------------|------------------|---------|------------------------|--------------------|---------|--------------------------|
| DIELECTRIC FLUID | PETROLEUM | 1.00 | GALLONS | NO | 0.00 | GALLONS | NO |

Caller Remarks: CALLER REPORTING LEAK IN VAULT OF APPROX 2 QTS. SAMPLES TAKEN CLEAN UP PENDING RESULTS. CON ED #123119.

DEC Investigator Remarks:

cON ED e2mis notes:

Approx 2 qts of dielectric fluid in V1854 E/S 97st 207' S/O Horace Harding exp. on FDR 3Q95 on dry concrete floor, transformer is below min and was pressure tested and does not hold pressure. Historical records states 188ppm, however Mr. Calo thinks this unit may have been retrofilled recently, will verify and call back. No water involved, contained and no sewers or waterways affected. There are no sewer connections, sump pump or joint regulatro in structure.

Mr. Calo called back and stated that this transformer was retrofilled on 9/23/96. 15ppm pcb.

Initial cleanu is done. As per env. ops. The tm was drained and remaining cleanup to be completed after the TM is removed.

Flush Dept reported clean up completed in V1854 and oil tag was removed.

Map Identification Number 92 REGULATOR #11/QUEENS
 94TH ST & LONG ISLAND EXP

MAP LOCATION INFORMATION

Site location mapped by: ADDRESS MATCHING

Approximate distance from property: 959 feet to the NW

Spill Number: 8710666
 NEW YORK CITY, NY NO ZIP PROVIDED
 ADDRESS CHANGE INFORMATION
 Revised street: 94TH ST / 60TH AVE
 Revised zip code: NO CHANGE

Close Date: 03/22/1988

| | | |
|---|------------------------------|------------------------------|
| Source of Spill: OTHER NON COMM/INSTITUTIONAL | Spiller: NYCDEP | Spiller Phone: |
| Notifier Type: RESPONSIBLE PARTY | Notifier Name: | Notifier Phone: |
| Caller Name: WARREN YAO | Caller Agency: NYCDEP | Caller Phone: (212) 860-9304 |
| DEC Investigator: CANZIANI | Contact for more spill info: | Contact Person Phone: |

| | | | | | |
|------------|---------------------|-------------------|-------------------|-------------------------|---------------------|
| Spill Date | Date Cleanup Ceased | Cause of Spill | Resource Affected | Meets Cleanup Standards | Penalty Recommended |
| 03/22/1988 | 03/22/1988 | EQUIPMENT FAILURE | SURFACE WATER | UNKNOWN | NO |

| | | | | | | | |
|------------------|-----------------------------|------------------|---------|------------------------|--------------------|---------|--------------------------|
| Material Spilled | Material Class | Quantity Spilled | Units | Unk Quantity Spilled ? | Quantity Recovered | Units | Unk Quantity Recovered ? |
| RAW SEWAGE | NON-PETROLEUM/NON-HAZARDOUS | -1.00 | UNKNOWN | NO | 0.00 | UNKNOWN | NO |

Caller Remarks: BLOCKAGE IN THE BRANCH INTERCEPTOR.

DEC Investigator Remarks: NO DEC INVESTIGATOR REMARKS GIVEN FOR THIS SPILL.

Map Identification Number 93 **6295 SOUNDERS ST**
6295 SOUNDERS ST

MAP LOCATION INFORMATION

Site location mapped by: ADDRESS MATCHING

Approximate distance from property: 996 feet to the SSW

Spill Number: 9302777

Close Date: 06/01/1993

REGO PARK, NY NO ZIP PROVIDED

ADDRESS CHANGE INFORMATION

Revised street: 6295 SAUNDERS ST

Revised zip code: NO CHANGE

| | | |
|-----------------------------|------------------------------|------------------------------|
| Source of Spill: TANK TRUCK | Spiller: MESS | Spiller Phone: |
| Notifier Type: OTHER | Notifier Name: | Notifier Phone: |
| Caller Name: KEN MUNIZ | Caller Agency: HESS OIL | Caller Phone: (201) 437-1017 |
| DEC Investigator: CAMMISA. | Contact for more spill info: | Contact Person Phone: |

Spill Class: POSSIBLE REL WITH MIN POTENTIAL FOR FIRE OR HAZARD (OR KNOWN REL W/ NO DAMAGE);NO DEC RESP;WILLING RP;CORR ACTION TAKEN

| | | | | | |
|------------|---------------------|----------------|-------------------|-------------------------|---------------------|
| Spill Date | Date Cleanup Ceased | Cause of Spill | Resource Affected | Meets Cleanup Standards | Penalty Recommended |
| 06/01/1993 | 06/01/1993 | HUMAN ERROR | ON LAND | UNKNOWN | NO |

| | | | | | | | |
|------------------|----------------|------------------|---------|------------------------|--------------------|---------|--------------------------|
| Material Spilled | Material Class | Quantity Spilled | Units | Unk Quantity Spilled ? | Quantity Recovered | Units | Unk Quantity Recovered ? |
| #6 FUEL OIL | PETROLEUM | 5.00 | GALLONS | NO | 0.00 | GALLONS | NO |

Caller Remarks: 6265 SOUNDERS ST ORDER WAS FOR BLDG SUPER SHOWED DRIVER 6295 WRONG ADDRESS (TANK VENT OVER FLOWED) - ALL CLEAN UP.

DEC Investigator Remarks: NO DEC INVESTIGATOR REMARKS GIVEN FOR THIS SPILL.

Map Identification Number 94 **JD BAKERY**
97-20 63 RD

Spill Number: 9600772 **Close Date: 04/16/1996**

MAP LOCATION INFORMATION

Site location mapped by: ADDRESS MATCHING
Approximate distance from property: 1066 feet to the SE

REGAL PARK, NY NO ZIP PROVIDED
ADDRESS CHANGE INFORMATION
Revised street: 9720 63RD RD
Revised zip code: 11374

Source of Spill: OTHER COMM/INDUSTRIAL
Notifier Type: RESPONSIBLE PARTY
Caller Name: CAROL FREY
DEC Investigator: TANG

Spiller: BAERENKLAU FUEL CO
Notifier Name: MAURICE DUDLEY
Caller Agency: BAERENKLAU FUEL CO
Contact for more spill info: MR TENNEBAUM

Spiller Phone: (718) 647-4200
Notifier Phone:
Caller Phone: (718) 647-4200
Contact Person Phone: (718) 896-1717

Spill Class: KNOWN RELEASE WITH MINIMAL POTENTIAL FOR FIRE OR HAZARD;NO DEC RESPONSE;WILLING RP;CORRECTIVE ACTION TAKEN

| Spill Date | Date Cleanup Ceased | Cause of Spill | Resource Affected | | Meets Cleanup Standards | | Penalty Recommended | |
|------------------|---------------------|-------------------|-------------------|---------|-------------------------|--------------------|---------------------|--------------------------|
| 04/16/1996 | | EQUIPMENT FAILURE | ON LAND | | NO | | NO | |
| Material Spilled | | Material Class | Quantity Spilled | Units | Unk Quantity Spilled ? | Quantity Recovered | Units | Unk Quantity Recovered ? |
| #2 FUEL OIL | | PETROLEUM | 1.00 | GALLONS | NO | 1.00 | GALLONS | NO |

Caller Remarks: patch on tank was knocked off causing spill - spill cleaned up

DEC Investigator Remarks: NO DEC INVESTIGATOR REMARKS GIVEN FOR THIS SPILL.

Map Identification Number 95 **97-20 63RD RD.**
97-20 63RD RD.

Spill Number: 9213707 **Close Date: 03/12/1993**

MAP LOCATION INFORMATION

Site location mapped by: ADDRESS MATCHING
Approximate distance from property: 1066 feet to the SE

REGO PARK, NY NO ZIP PROVIDED
ADDRESS CHANGE INFORMATION
Revised street: 9720 63RD RD.
Revised zip code: NO CHANGE

Source of Spill: TANK TRUCK
Notifier Type: RESPONSIBLE PARTY
Caller Name: RICH HOUSTON
DEC Investigator: TANG

Spiller: BAERENKLAU
Notifier Name:
Caller Agency: BAERENKLAU FUEL
Contact for more spill info:

Spiller Phone:
Notifier Phone:
Caller Phone: (718) 647-4200
Contact Person Phone:

Spill Class: KNOWN RELEASE WITH MINIMAL POTENTIAL FOR FIRE OR HAZARD;DEC RESPONSE;WILLING RP;CORRECTIVE ACTION TAKEN

| | | | | | | | | |
|---------------------------|---|------------------|-------------------|------------------------|-------------------------|---------|--------------------------|--|
| Spill Date | Date Cleanup Ceased | Cause of Spill | Resource Affected | | Meets Cleanup Standards | | Penalty Recommended | |
| 03/12/1993 | 03/12/1993 | TRAFFIC ACCIDENT | ON LAND | | UNKNOWN | | NO | |
| Material Spilled | Material Class | Quantity Spilled | Units | Unk Quantity Spilled ? | Quantity Recovered | Units | Unk Quantity Recovered ? | |
| #2 FUEL OIL | PETROLEUM | 4.00 | GALLONS | NO | 0.00 | GALLONS | NO | |
| Caller Remarks: | CAR JUMPED SIDEWALK & HIT NOZZLE. CAR DROVE AWAY. DRIVER FRANTICALLY SHUT OFF TRUCK PUMP. PERSON COMING OUT OF BAKERY RUINED \$500 PR. OF SHOES. DEMANDS BAERENKLAU REPLACE-WHAT FUN! APPLIED SPEEDI-DRI. | | | | | | | |
| DEC Investigator Remarks: | NO DEC INVESTIGATOR REMARKS GIVEN FOR THIS SPILL. | | | | | | | |

Map Identification Number 96 9637 QUEENS BLVD
9637 QUEENS BLVD

MAP LOCATION INFORMATION
 Site location mapped by: ADDRESS MATCHING
 Approximate distance from property: 1066 feet to the SSE

Spill Number: 9713548
 REGAL PARK, NY NO ZIP PROVIDED
 ADDRESS CHANGE INFORMATION
 Revised street: NO CHANGE
 Revised zip code: NO CHANGE

Close Date: 03/06/1998

Source of Spill: PRIVATE DWELLING
Notifier Type: RESPONSIBLE PARTY
Caller Name: FRANK MINA
DEC Investigator: TANG

Spiller: MINA'S FUEL OIL
Notifier Name: FRANK MINA
Caller Agency: MINA'S FUEL OIL
Contact for more spill info: FRANK MINA

Spiller Phone: (718) 639-0536
 Notifier Phone: (718) 639-0536
 Caller Phone: (718) 639-0536
 Contact Person Phone: (718) 639-0536

Spill Class: KNOWN RELEASE WITH MINIMAL POTENTIAL FOR FIRE OR HAZARD;NO DEC RESPONSE;WILLING RP;CORRECTIVE ACTION TAKEN

| | | | | | | | | |
|---|---------------------|-------------------|-------------------|---------|-------------------------|--------------------|---------------------|--------------------------|
| Spill Date | Date Cleanup Ceased | Cause of Spill | Resource Affected | | Meets Cleanup Standards | | Penalty Recommended | |
| 03/04/1998 | | EQUIPMENT FAILURE | ON LAND | | NO | | NO | |
| Material Spilled | | Material Class | Quantity Spilled | Units | Unk Quantity Spilled ? | Quantity Recovered | Units | Unk Quantity Recovered ? |
| #2 FUEL OIL | | PETROLEUM | 3.00 | GALLONS | NO | 3.00 | GALLONS | NO |
| Caller Remarks: Clogged vent pipe | | | | | | | | |
| DEC Investigator Remarks: NO DEC INVESTIGATOR REMARKS GIVEN FOR THIS SPILL. | | | | | | | | |

Map Identification Number 97 96-37 QUEENS BLVD/QUEENS
96-37 QUEENS BLVD

MAP LOCATION INFORMATION

Site location mapped by: ADDRESS MATCHING

Approximate distance from property: 1066 feet to the SSE

Spill Number: 9011121**Close Date: 01/19/1991**

NEW YORK CITY, NY NO ZIP PROVIDED

ADDRESS CHANGE INFORMATION

Revised street: 9637 QUEENS BLVD

Revised zip code: NO CHANGE

Source of Spill: PRIVATE DWELLING
Notifier Type: RESPONSIBLE PARTY
Caller Name: JULIE O'BRIEN
DEC Investigator: TOMASELLOSpiller:
Notifier Name:
Caller Agency: PETRO CO
Contact for more spill info:Spiller Phone: (718) 275-9312
Notifier Phone:
Caller Phone: (718) 545-4500
Contact Person Phone:

| Spill Date | Date Cleanup Ceased | Cause of Spill | Resource Affected | | Meets Cleanup Standards | | Penalty Recommended | |
|------------------|---------------------|-------------------|-------------------|------------------------|-------------------------|---------|--------------------------|--|
| 01/19/1991 | 01/19/1991 | EQUIPMENT FAILURE | ON LAND | | UNKNOWN | | NO | |
| | | <hr/> | | | | | | |
| Material Spilled | Material Class | Quantity Spilled | Units | Unk Quantity Spilled ? | Quantity Recovered | Units | Unk Quantity Recovered ? | |
| #2 FUEL OIL | PETROLEUM | 2.00 | GALLONS | NO | 0.00 | GALLONS | NO | |

Caller Remarks: VENT WAS CLOGGED CAUSING SPILL,OIL CO TO SEND TEAM TO CLEAN UP & FIX.

DEC Investigator Remarks: NO DEC INVESTIGATOR REMARKS GIVEN FOR THIS SPILL.

Map Identification Number 98 96-37 QUEENS BLVD/QUEENS
96-37 QUEENS BLVD

MAP LOCATION INFORMATION

Site location mapped by: ADDRESS MATCHING

Approximate distance from property: 1066 feet to the SSE

Spill Number: 9009240**Close Date: 11/16/1994**

QUEENS, NY NO ZIP PROVIDED

ADDRESS CHANGE INFORMATION

Revised street: 9637 QUEENS BLVD

Revised zip code: NO CHANGE

Source of Spill: TANK TRUCK
Notifier Type: RESPONSIBLE PARTY
Caller Name: JULIE O'BRIEN
DEC Investigator: SIGONASpiller: PETRO HEAT & POWER
Notifier Name:
Caller Agency: PETRO HEAT & POWER
Contact for more spill info:Spiller Phone: (718) 275-9312
Notifier Phone:
Caller Phone: (718) 545-4500
Contact Person Phone:

Spill Class: POSSIBLE REL WITH MIN POTENTIAL FOR FIRE OR HAZARD (OR KNOWN REL W/ NO DAMAGE);NO DEC RESP;WILLING RP;CORR ACTION TAKEN

| Spill Date | Date Cleanup Ceased | Cause of Spill | Resource Affected | | Meets Cleanup Standards | | Penalty Recommended | |
|------------------|---------------------|----------------|-------------------|---------|-------------------------|--------------------|---------------------|--------------------------|
| 11/24/1990 | 11/16/1994 | HUMAN ERROR | ON LAND | | UNKNOWN | | NO | |
| Material Spilled | | Material Class | Quantity Spilled | Units | Unk Quantity Spilled ? | Quantity Recovered | Units | Unk Quantity Recovered ? |
| #2 FUEL OIL | | PETROLEUM | 150.00 | GALLONS | NO | 0.00 | GALLONS | NO |

 Caller Remarks: DELIVERED PRODUCT TO WRONG ADDRESS, PETRO HEAT & POWER CLEANING UP WITH SPEEDY DRY & ODOR KILL.

DEC Investigator Remarks: NO DEC INVESTIGATOR REMARKS GIVEN FOR THIS SPILL.

Map Identification Number 99 BOWERY BAY REGULATOR #18
 98TH ST&HORACE HARDING EX

MAP LOCATION INFORMATION

Site location mapped by: MANUAL MAPPING (4)

Approximate distance from property: 1107 feet to the NE

Spill Number: 9010912
 NEW YORK CITY, NY NO ZIP PROVIDED

ADDRESS CHANGE INFORMATION

Revised street: 98TH ST/HORACE HARDING EXWY S

Revised zip code: 11374

Close Date: 01/13/1991

Source of Spill: OTHER NON COMM/INSTITUTIONAL

Notifier Type: RESPONSIBLE PARTY

Caller Name: GEORGE CHIAPONE

DEC Investigator: O'DOWD

Spiller: NYCDEP

Notifier Name:

Caller Agency: NYCDEP

Contact for more spill info:

Spiller Phone:

Notifier Phone:

Caller Phone: (718) 372-7193

Contact Person Phone:

| Spill Date | Date Cleanup Ceased | Cause of Spill | Resource Affected | | Meets Cleanup Standards | | Penalty Recommended | |
|------------------|---------------------|-----------------------------|-------------------|---------|-------------------------|--------------------|---------------------|--------------------------|
| 01/13/1991 | 01/13/1991 | EQUIPMENT FAILURE | SURFACE WATER | | UNKNOWN | | NO | |
| Material Spilled | | Material Class | Quantity Spilled | Units | Unk Quantity Spilled ? | Quantity Recovered | Units | Unk Quantity Recovered ? |
| RAW SEWAGE | | NON-PETROLEUM/NON-HAZARDOUS | -1.00 | UNKNOWN | NO | 0.00 | UNKNOWN | NO |

 Caller Remarks: BLOCK IN 12INCH BRANCH INTERCEPTOR,NOBODY AT SCENE OR NOTIFIED, WORKING ON UNBLOCKING IT,REFERRED TO SPEDES.

DEC Investigator Remarks: NO DEC INVESTIGATOR REMARKS GIVEN FOR THIS SPILL.

Map Identification Number 100 BOWERY BAY REGULATOR #22
 98TH STREET- L.I.E.

MAP LOCATION INFORMATION

Site location mapped by: MANUAL MAPPING (3)

Approximate distance from property: 1123 feet to the NE

Spill Number: 9402911
 QUEENS, NY NO ZIP PROVIDED

ADDRESS CHANGE INFORMATION

Revised street: 98TH ST / LONG ISLAND EXWY

Revised zip code: UNKNOWN

Close Date: 05/31/1994

Source of Spill: OTHER NON COMM/INSTITUTIONAL

Notifier Type: RESPONSIBLE PARTY

Caller Name: MR. MCCULTHY

DEC Investigator: KRIMGOLD

Spiller: NYC DEP

Notifier Name:

Caller Agency: NYC DEP

Contact for more spill info:

Spiller Phone:

Notifier Phone:

Caller Phone: (718) 372-7193

Contact Person Phone:

Spill Class: POSSIBLE REL WITH MIN POTENTIAL FOR FIRE OR HAZARD (OR KNOWN REL W/ NO DAMAGE);NO DEC RESP;WILLING RP;CORR ACTION TAKEN

| | | | | | | | | | | | | | | | |
|---|--|---|--|-------------------------------|--|-----------------------|--|-------------------------|--|---------------------|--|---------|--|--------------------------|--|
| Map Identification Number 101 | | 63 AVE(SUBWAY STATION) | | REGO PARK, NY NO ZIP PROVIDED | | Spill Number: 9301301 | | Close Date: 04/27/1993 | | | | | | | |
| MAP LOCATION INFORMATION | | | | ADDRESS CHANGE INFORMATION | | | | | | | | | | | |
| Site location mapped by: MANUAL MAPPING (2) | | | | Revised street: NO CHANGE | | | | | | | | | | | |
| Approximate distance from property: 1132 feet to the SSE | | | | Revised zip code: 11374 | | | | | | | | | | | |
| Source of Spill: OTHER COMM/INDUSTRIAL | | Spiller: LIRR | | Spiller Phone: | | | | | | | | | | | |
| Notifier Type: RESPONSIBLE PARTY | | Notifier Name: | | Notifier Phone: | | | | | | | | | | | |
| Caller Name: JOHN CAVOT | | Caller Agency: LIRR | | Caller Phone: (718) 217-3096 | | | | | | | | | | | |
| DEC Investigator: O'DOWD | | Contact for more spill info: | | Contact Person Phone: | | | | | | | | | | | |
| Spill Class: KNOWN RELEASE WITH MINIMAL POTENTIAL FOR FIRE OR HAZARD;NO DEC RESPONSE;WILLING RP;CORRECTIVE ACTION TAKEN | | | | | | | | | | | | | | | |
| | | | | | | | | | | | | | | | |
| Spill Date | | Date Cleanup Ceased | | Cause of Spill | | Resource Affected | | Meets Cleanup Standards | | Penalty Recommended | | | | | |
| 04/27/1993 | | 04/27/1993 | | EQUIPMENT FAILURE | | ON LAND | | UNKNOWN | | NO | | | | | |
| | | | | | | | | | | | | | | | |
| Material Spilled | | Material Class | | Quantity Spilled | | Units | | Unk Quantity Spilled ? | | Quantity Recovered | | Units | | Unk Quantity Recovered ? | |
| PCB OIL | | PETROLEUM | | 2.00 | | GALLONS | | NO | | 0.00 | | GALLONS | | NO | |
| | | | | | | | | | | | | | | | |
| Caller Remarks: | | DOING MAINTENANCE ON A BAD TRANSFORMER PLUG RUPTURED CAUSING A SPILL.CON ED ON SCENE. COVERED SPILL IN PLASTIC AND TEST FOR PCB CONTAMINATION.NO CALL BACK NEEDED | | | | | | | | | | | | | |
| | | | | | | | | | | | | | | | |
| DEC Investigator Remarks: | | NO DEC INVESTIGATOR REMARKS GIVEN FOR THIS SPILL. | | | | | | | | | | | | | |

Map Identification Number 102 **94-11 59TH AVE/QUEENS**
94011 59TH AVENUE

MAP LOCATION INFORMATION

Site location mapped by: ADDRESS MATCHING

Approximate distance from property: 1176 feet to the NW

Spill Number: 9004941 **Close Date: 02/13/1997**
NEW YORK CITY, NY NO ZIP PROVIDED
ADDRESS CHANGE INFORMATION
Revised street: 9411 59TH AVENUE
Revised zip code: NO CHANGE

Source of Spill: OTHER NON COMM/INSTITUTIONAL
Notifier Type: OTHER
Caller Name: PAT GERAGHTY
DEC Investigator: MULQUEEN

Spiller:
Notifier Name:
Caller Agency: CASTLE OIL
Contact for more spill info:

Spiller Phone:
Notifier Phone:
Caller Phone: (212) 823-8800
Contact Person Phone:

Spill Class: KNOWN RELEASE WITH MINIMAL POTENTIAL FOR FIRE OR HAZARD;DEC RESPONSE;WILLING RP;CORRECTIVE ACTION TAKEN

| Spill Date | Date Cleanup Ceased | Cause of Spill | Resource Affected | | Meets Cleanup Standards | | Penalty Recommended | |
|------------------|---------------------|----------------|-------------------|---------|-------------------------|--------------------|---------------------|--------------------------|
| 08/03/1990 | | TANK OVERFILL | ON LAND | | NO | | NO | |
| Material Spilled | | Material Class | Quantity Spilled | Units | Unk Quantity Spilled ? | Quantity Recovered | Units | Unk Quantity Recovered ? |
| #6 FUEL OIL | | PETROLEUM | 60.00 | GALLONS | NO | 0.00 | GALLONS | NO |

Caller Remarks: TANK OVERFILL DUE TO STOPPER LEFT OUT, CASTLE OIL WILL CLEAN UP WITH SPEEDY DRY, IF SOIL IS CONTAMINATED, MAY NEED ADDITIONAL CLEAN UP.

DEC Investigator Remarks: NO DEC INVESTIGATOR REMARKS GIVEN FOR THIS SPILL.

Map Identification Number 103 **96-66 QUEENS BLVD/QUEENS**
96-66 QUEENS BLVD

MAP LOCATION INFORMATION

Site location mapped by: ADDRESS MATCHING

Approximate distance from property: 1178 feet to the SSE

Spill Number: 9010028 **Close Date: 12/14/1990**
NEW YORK CITY, NY NO ZIP PROVIDED
ADDRESS CHANGE INFORMATION
Revised street: 9666 QUEENS BLVD
Revised zip code: NO CHANGE

Source of Spill: VESSEL
Notifier Type: OTHER
Caller Name: BOB DECK
DEC Investigator: NIEVES

Spiller: COASTAL OIL
Notifier Name:
Caller Agency: PETRO TANK CLEANERS
Contact for more spill info:

Spiller Phone: (718) 830-3660
Notifier Phone:
Caller Phone: (718) 624-4842
Contact Person Phone:

| Spill Date | Date Cleanup Ceased | Cause of Spill | Resource Affected | | Meets Cleanup Standards | | Penalty Recommended | |
|------------------|---------------------|----------------|-------------------|---------|-------------------------|--------------------|---------------------|--------------------------|
| 12/14/1990 | 12/14/1990 | HUMAN ERROR | ON LAND | | UNKNOWN | | NO | |
| Material Spilled | | Material Class | Quantity Spilled | Units | Unk Quantity Spilled ? | Quantity Recovered | Units | Unk Quantity Recovered ? |
| #2 FUEL OIL | | PETROLEUM | 40.00 | GALLONS | NO | 0.00 | GALLONS | NO |

 Caller Remarks: COASTAL OIL CO DRIVER OVERFILLED TANK, PRESSURE RELIEF VALVE RELIEVED,OIL WENT ONTO CONCRETE BASEMENT FLOOR.

DEC Investigator Remarks:

12/14/90: PETRO TANK CLEANERS USED VAC TRUCK & SPEEDY DRY, PICKED UP CONTAMINATED MATERIAL & DISPOSED, DEC CONFIRMED CLEAN UP.

Map Identification Number 104 **97-25 63RD DRIVE/QUEENS**
 97-25 63RD DRIVE

MAP LOCATION INFORMATION

Site location mapped by: ADDRESS MATCHING

Approximate distance from property: 1192 feet to the SE

Spill Number: 9001614
 NEW YORK CITY, NY NO ZIP PROVIDED
 ADDRESS CHANGE INFORMATION
 Revised street: 9725 63RD DRIVE
 Revised zip code: NO CHANGE

Close Date: 12/08/1992

Source of Spill: TANK TRUCK
 Notifier Type: AFFECTED PERSONS
 Caller Name: ANGELO TERLIZZI
 DEC Investigator: SIGONA

Spiller: BAERENKLAU
 Notifier Name:
 Caller Agency: BAERENKLAU
 Contact for more spill info:

Spiller Phone:
 Notifier Phone:
 Caller Phone: (718) 647-4200
 Contact Person Phone:

Spill Class: KNOWN RELEASE WITH MINIMAL POTENTIAL FOR FIRE OR HAZARD;DEC RESPONSE;WILLING RP;CORRECTIVE ACTION TAKEN

| Spill Date | Date Cleanup Ceased | Cause of Spill | Resource Affected | | Meets Cleanup Standards | | Penalty Recommended | |
|------------------|---------------------|-------------------|-------------------|---------|-------------------------|--------------------|---------------------|--------------------------|
| 05/10/1990 | 12/08/1992 | EQUIPMENT FAILURE | ON LAND | | UNKNOWN | | NO | |
| Material Spilled | | Material Class | Quantity Spilled | Units | Unk Quantity Spilled ? | Quantity Recovered | Units | Unk Quantity Recovered ? |
| #2 FUEL OIL | | PETROLEUM | 5.00 | GALLONS | NO | 0.00 | GALLONS | NO |

Caller Remarks: LEAK IN 275GAL TANK IN CELLAR, 5GAL FELL ONTO FLOOR, USING ABSORBENT TO CLEAN UP SPILL, WILL PUMP OUT TANK & REPLACE BOTTOM.

DEC Investigator Remarks: NO DEC INVESTIGATOR REMARKS GIVEN FOR THIS SPILL.

Map Identification Number 105 **APARTMENT BLDG**
 96-04 57TH AVE

MAP LOCATION INFORMATION

Site location mapped by: MANUAL MAPPING (4)

Approximate distance from property: 1586 feet to the N

Spill Number: 9708811
 QUEENS, NY NO ZIP PROVIDED
 ADDRESS CHANGE INFORMATION
 Revised street: 9604 57TH AVE
 Revised zip code: NO CHANGE

Close Date: 04/02/1998

Source of Spill: OTHER NON COMM/INSTITUTIONAL
 Notifier Type: OTHER
 Caller Name: GARRY FLAMENBAUM
 DEC Investigator: O'DOWD

Spiller: APARTMENT BLDG
 Notifier Name: NYC DEP
 Caller Agency: MID-STATE MANAGEMENT
 Contact for more spill info: CARL NIVERYO

Spiller Phone: () -
 Notifier Phone:
 Caller Phone: (718) 575-4648
 Contact Person Phone: (718) 271-5000

Spill Class: KNOWN RELEASE THAT CREATES POTENTIAL FOR FIRE OR HAZARD;DEC RESPONSE;WILLING RP;CORRECTIVE ACTION TAKEN

| Spill Date | Date Cleanup Ceased | Cause of Spill | Resource Affected | Meets Cleanup Standards | Penalty Recommended |
|------------|---------------------|-------------------|-------------------|-------------------------|---------------------|
| 10/25/1997 | | EQUIPMENT FAILURE | ON LAND | NO | NO |

| Material Spilled | Material Class | Quantity Spilled | Units | Unk Quantity Spilled ? | Quantity Recovered | Units | Unk Quantity Recovered ? |
|------------------|----------------|------------------|---------|------------------------|--------------------|---------|--------------------------|
| #6 FUEL OIL | PETROLEUM | 1500 | GALLONS | NO | 0 | GALLONS | YES |

Caller Remarks: CALLER COMPANY IS THE OPERATOR OF THE APT BLDG - 1500 GAL INTO BASEMENT FROM DEFECTIVE GAUGE - NYC DEP IS AWARE

DEC Investigator Remarks:

THIS IS THE RESPONSIBLE PARTY'S OFFICIAL NOTIFICATION FOR SPILL # 97-08725 WHICH IMPACTED THE NYC SEWER SYSTEM AND CONTAMINATED THE 108TH STREET PUMPING STATION.
 10/28/97 2:45 ARRIVED AT SITE. MET WITH RAY/ASST. SUPER. SPILL OCCURED FRIDAY NIGHT AT 12:00 PM. HE FIRST NOTICED IT ON SATURDAY MORNING WHEN HE CAME IN 6:00 AM. THERE WAS A BREAK IN THE PRESSURE GAUGE AND OIL SHOT UP AND ONTO FLOOR OF BOILER ROOM AND INTO SUMP PUMP. PUMP TURNED OFF AT 6:30 AM. MULQUEEN HIRED MILRO TO DO THE CLEAN UP. RAY RECONCILED STICK READINGS OF TANKS BEFORE AND AFTER AND ESTIMATED ABOUT 1500-1600 GAL #6 OIL. MILRO DID A GOOD CLEAN UP - POWERWASHED FLOORS. NO OIL IN SUMP, PADS PUT DOWN. CLOSE OUT & CROSS REFERENCE TO SPILL # 9708725.

Map Identification Number 106 PS 139
 93-06 63RD DR
 MAP LOCATION INFORMATION
 Site location mapped by: MANUAL MAPPING (3)
 Approximate distance from property: 1705 feet to the S

Spill Number: 9812486
 REGO PARK, NY NO ZIP PROVIDED
 ADDRESS CHANGE INFORMATION
 Revised street: NO CHANGE
 Revised zip code: 11374

Close Date: 02/23/1999

Source of Spill: OTHER NON COMM/INSTITUTIONAL
 Notifier Type: RESPONSIBLE PARTY
 Caller Name: ONEIDA RODRIGUEZ
 DEC Investigator: MULQUEEN

Spiller: PS 139
 Notifier Name: PALO (DRIVER)
 Caller Agency: EAST COAST PETROLEUM
 Contact for more spill info: JOE AMATO (SCA)

Spiller Phone: () -
 Notifier Phone: (718) 402-5107
 Caller Phone: (718) 402-5107
 Contact Person Phone: () -

Spill Class: KNOWN RELEASE THAT CREATES A FIRE OR HAZARD;DEC RESPONSE;WILLING RP;CORRECTIVE ACTION TAKEN

| Spill Date | Date Cleanup Ceased | Cause of Spill | Resource Affected | | Meets Cleanup Standards | | Penalty Recommended | |
|--|---------------------|-------------------|-------------------|---------|-------------------------|--------------------|---------------------|--------------------------|
| 01/09/1999 | | EQUIPMENT FAILURE | ON LAND | | NO | | NO | |
| Material Spilled | | Material Class | Quantity Spilled | Units | Unk Quantity Spilled ? | Quantity Recovered | Units | Unk Quantity Recovered ? |
| #2 FUEL OIL | | PETROLEUM | 1000 | GALLONS | NO | 1000 | GALLONS | NO |
| Caller Remarks: driver filling up temporary 3500 gal tank - tank fell over while filling - spill not contained req call back | | | | | | | | |

DEC Investigator Remarks:

SCHOOL CONSTRUCTION AUTHORITY CONTRACTED WITH BG NATIONAL PLUMBING CONTRACTOR TO PERFORM RENOVATIONS TO THE BOILER SYSTEM OF PS 139Q. BG NATIONAL USED MOBIL STEAM BOILER CORP WHO DELIVERED A TEMPORARY STEAM BOILER MOUNTED IN A TRAILER BODY, AND A 3500 GALLON TANK TRAILER, WITH REAR WHEELS AND SUPPORT LEGS. THE TEMPORARY HEAT SYSTEM WAS DELIVERED TO THE SITE IN THE LAST WEEK OF SEPTEMBER, 1998. BG NATIONAL HAD PIPED THE BOILER SYSTEM TO THE SCHOOL AND EAST COAST PETROLEUM HAD THE CONTRACT WITH THE DIVISION OF SCHOOL FACILITIES TO DELIVER OIL. EAST COAST WAS DELIVERING OIL TO TANK TRAILER WHEN TRAILER SUPPORT LEGS COLLAPSED, AND TRAILER LURCHED FORWARD. DRIVER WAS INJURED WITH UNSPECIFIED BACK AND NECK PROBLEMS AND WAS TRANSPORTED TO HOSPITAL. PRODUCT RELEASED THROUGH TOP OF TANK TRAILER AND THROUGH CRACKS IN ALUMINUM BODY. PRODUCT IMPACTED STORM DRAIN IN SCHOOL COURTYARD, UNTIL FDNY COULD BLOCK DRAIN AND CONTAIN PRODUCT. FDNY 46TH BATTALIAN CHIEF ACERNO ORDERED EAST COAST TO HIRE A CLEANUP CONTRACTOR. EAST COAST NOTIFIED THEIR INSURANCE REPRESENTATIVE, SWEET CLAIMS, WHO HIRED TRI-STATE TO CLEAN UP THE RELEASE. MOBIL STEAM BOILER WAS CONTACTED, AND RETAINED PETROLEUM TANK CLEANERS IN CASE TANK TRAILER NEEDED TO BE CLEANED OR MOVED. NYC BD OF ED SCHOOL DISTRICT 28 PLANT MANAGER, SUSAN DALASANDRO, 718-349-5478
 NYC BD OF ED QUEENS BOROUGH PLANT MANAGER THOMAS MANGIOLOMINI, 718-349-5475
 DEPUTY DIR. OF ADMINISTRATION, SCHOOL FACILITIES, FRANK CARDELLO 718-391-6832
 SCHOOL CONSTRUCTION AUTHORITY PROJECT MANAGER, JOSEPH AMATO 718-472-8144
 46TH BATTALIAN CHIEF ACERNO 718-476-6246
 BG INTERNATIONAL, BENEDETTO GIAMBRONA 718-476-2220
 TRISTATE ARRIVED ON SCENE AT 13:36 HOURS FOR CLEANUP
 3500 GALLON TANK NOT REGISTERED, NO SECONDARY CONTAINMENT, NO BACKFLOW PREVENTION, INADEQUATE SUPPORT, NO OVERFILL PROTECTION.

Map Identification Number 107 **55-25 97TH ST**
 55-25 97TH ST

MAP LOCATION INFORMATION

Site location mapped by: ADDRESS MATCHING
 Approximate distance from property: 2124 feet to the N

Spill Number: 9510872

Close Date: 12/01/1995

ELMHURST, NY NO ZIP PROVIDED
 ADDRESS CHANGE INFORMATION
 Revised street: 5525 97TH ST
 Revised zip code: NO CHANGE

Source of Spill: PRIVATE DWELLING
 Notifier Type: RESPONSIBLE PARTY
 Caller Name: KATHY MINA
 DEC Investigator: TOMASELLO

Spiller: VACANT
 Notifier Name: GUSTAVO LASERNA
 Caller Agency: MINA'S FUEL OIL CO.
 Contact for more spill info: GUSTAVO LASERNA

Spiller Phone: (718) 424-4700
 Notifier Phone: (718) 424-4700
 Caller Phone: (718) 639-0536
 Contact Person Phone: (718) 424-4700

Spill Class: KNOWN RELEASE THAT CREATES POTENTIAL FOR FIRE OR HAZARD;DEC RESPONSE;WILLING RP;CORRECTIVE ACTION TAKEN

| Spill Date | Date Cleanup Ceased | Cause of Spill | Resource Affected | Meets Cleanup Standards | Penalty Recommended |
|------------|---------------------|----------------|-------------------|-------------------------|---------------------|
| 11/29/1995 | | HUMAN ERROR | ON LAND | NO | NO |

| Material Spilled | Material Class | Quantity Spilled | Units | Unk Quantity Spilled ? | Quantity Recovered | Units | Unk Quantity Recovered ? |
|------------------|----------------|------------------|---------|------------------------|--------------------|---------|--------------------------|
| #2 FUEL OIL | PETROLEUM | 100.00 | GALLONS | NO | 0.00 | GALLONS | NO |

Caller Remarks: CALLER DRIVER WAS TO MAKE A DELIVERY AT 55-25 96TH ST AND WENT TO 55-25 97TH ST INSTEAD. SPILL WAS PROBABLY OVER 100 GALLONS, CALLER STATES SPILL IS IN BASEMENT OF VACANT HOUSE AND SWEET CLAIMS COMP WAS CALLED TO CLEAN UP.

DEC Investigator Remarks: NO DEC INVESTIGATOR REMARKS GIVEN FOR THIS SPILL.

Map Identification Number 108 65-61 SAUNDER ST.
 65-61 SAUNDER ST.

MAP LOCATION INFORMATION

Site location mapped by: ADDRESS MATCHING

Approximate distance from property: 2531 feet to the SE

Spill Number: 9312070

Close Date: 04/14/1994

REGO PARK, NY NO ZIP PROVIDED

ADDRESS CHANGE INFORMATION

Revised street: 6561 SAUNDERS ST

Revised zip code: 11374

Source of Spill: PRIVATE DWELLING
 Notifier Type: LOCAL AGENCY
 Caller Name: JEANNE SCHREIBER
 DEC Investigator: GENE SULLIVAN

Spiller: UNK OIL CO.
 Notifier Name:
 Caller Agency: NYC DEP
 Contact for more spill info:

Spiller Phone:
 Notifier Phone:
 Caller Phone: (718) 595-6700
 Contact Person Phone:

Spill Class: KNOWN RELEASE THAT CREATES POTENTIAL FOR FIRE OR HAZARD;DEC RESPONSE;WILLING RP;CORRECTIVE ACTION TAKEN

| Spill Date | Date Cleanup Ceased | Cause of Spill | Resource Affected | Meets Cleanup Standards | Penalty Recommended |
|------------|---------------------|----------------|-------------------|-------------------------|---------------------|
| 01/07/1994 | 04/14/1994 | HUMAN ERROR | ON LAND | UNKNOWN | NO |

| Material Spilled | Material Class | Quantity Spilled | Units | Unk Quantity Spilled ? | Quantity Recovered | Units | Unk Quantity Recovered ? |
|------------------|----------------|------------------|---------|------------------------|--------------------|---------|--------------------------|
| #6 FUEL OIL | PETROLEUM | 6000 | GALLONS | NO | 0 | GALLONS | NO |

 Caller Remarks: DELIVERED TO OIL TANK WITH LEAK IN IT - CONTAINED IN BASEMENT - HAZMAT WAS NOTIFIED.

DEC Investigator Remarks: NO DEC INVESTIGATOR REMARKS GIVEN FOR THIS SPILL.

Map Identification Number 109 SINRAM MARNIS/QUEENS BLVD
 98-51 QUEENS BLVD

Spill Number: 8804495 Close Date: 12/04/1992

MAP LOCATION INFORMATION

Site location mapped by: ADDRESS MATCHING

Approximate distance from property: 2595 feet to the SE

NYC, NY NO ZIP PROVIDED

ADDRESS CHANGE INFORMATION

Revised street: 9851 QUEENS BLVD

Revised zip code: NO CHANGE

Source of Spill: PRIVATE DWELLING

Notifier Type: OTHER

Caller Name: RANDY AUSTIN

DEC Investigator: SIGONA

Spiller: SINRAM MARNIS

Notifier Name:

Caller Agency: NYSDEC

Contact for more spill info:

Spiller Phone: (212) 993-7656

Notifier Phone:

Caller Phone: (718) 482-4933

Contact Person Phone:

Spill Class: KNOWN RELEASE THAT CREATES POTENTIAL FOR FIRE OR HAZARD;DEC RESPONSE;WILLING RP;CORRECTIVE ACTION TAKEN

| Spill Date | Date Cleanup Ceased | Cause of Spill | Resource Affected | | Meets Cleanup Standards | | Penalty Recommended | |
|------------------|---------------------|-------------------|-------------------|---------|-------------------------|--------------------|---------------------|--------------------------|
| 08/22/1988 | 12/04/1992 | EQUIPMENT FAILURE | IN SEWER | | UNKNOWN | | NO | |
| Material Spilled | | Material Class | Quantity Spilled | Units | Unk Quantity Spilled ? | Quantity Recovered | Units | Unk Quantity Recovered ? |
| #6 FUEL OIL | | PETROLEUM | 300.00 | GALLONS | NO | 0.00 | GALLONS | NO |

Caller Remarks: SPILL CAUSED BY POSSIBLE PROBLEM W/TANK GAUGE, CAUSING TANK OVERFILL, SPILL THROUGH VENT LINE ONTO STREET DOWN 2 BLOCKS./ALANTIC FUEL TO FINISH SOIL REMOVAL AND STAINING.DEC TO FOLLOWUP.

DEC Investigator Remarks: NO DEC INVESTIGATOR REMARKS GIVEN FOR THIS SPILL.

Map Identification Number 110 102-28 63RD AVE. / QUEENS
 102-28 63RD AVE.

Spill Number: 8607816 Close Date: 03/21/1987

MAP LOCATION INFORMATION

Site location mapped by: ADDRESS MATCHING

Approximate distance from property: 2596 feet to the E

NEW YORK CITY, NY NO ZIP PROVIDED

ADDRESS CHANGE INFORMATION

Revised street: 10228 63RD AVE.

Revised zip code: NO CHANGE

Source of Spill: PRIVATE DWELLING

Notifier Type: OTHER

Caller Name:

DEC Investigator:

Spiller: SAME

Notifier Name:

Caller Agency:

Contact for more spill info:

Spiller Phone:

Notifier Phone:

Caller Phone:

Contact Person Phone:

| Spill Date | Date Cleanup Ceased | Cause of Spill | Resource Affected | Meets Cleanup Standards | Penalty Recommended |
|---|---------------------|----------------|-------------------|-------------------------|---------------------|
| 03/20/1987 | 03/21/1987 | ABANDONED DRUM | AIR | UNKNOWN | NO |
| NO MATERIAL INFORMATION GIVEN FOR THIS SITE | | | | | |

Caller Remarks: FIRST HEARD OVER SCANNER - ETHER FUMES IN THE NEIGHBORHOOD, TRACED TO THIS RESIDENCE.

DEC Investigator Remarks:

10/10/95: This is additional information about material spilled from the translation of the old spill file: ETHER FUMES.

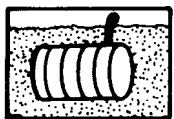
THE FOLLOWING CLOSED SPILLS FOR THIS CATEGORY WERE REPORTED BETWEEN 1/4 MILE AND 1/2 MILE FROM THE SUBJECT ADDRESS. THESE SPILLS WERE REPORTED TO BE LESS THAN 100 UNITS IN QUANTITY AND CAUSED BY: EQUIPMENT FAILURE, HUMAN ERROR, TANK OVERFILL, DELIBERATE SPILL, TRAFFIC ACCIDENT, HOUSEKEEPING, ABANDONED DRUM, OR VANDALISM. THESE SPILLS ARE NEITHER MAPPED NOR PROFILED IN THIS REPORT.

| FACILITY ID | FACILITY NAME | STREET | CITY |
|-------------|---------------------------|--------------------------|---------------|
| 9601838 | LONG ISLAND EXPRESSWAY | EB AT QUEENS BLVD EXIT | NEW YORK |
| 9304946 | 9745 QUEENS BLVD | 9745 QUEENS BLVD | REGO PARK |
| 9907242 | VAULT 212 | JUNCTION BLVD - 57TH AVE | QUEENS |
| 9007042 | 52-54 WETHEROLE ST/QUEENS | 52-54 WETHEROLE STREET | NEW YORK CITY |
| 9312125 | 96-02 57TH AVENUE | 96-02 57TH AVENUE | ELMHURST |
| 9314305 | 6420 SAUNDERS ST. | 6420 SAUNDERS ST. | FOREST HILL |
| 9404596 | BOWRY BAY- 99TH ST-L.I.E. | BOWRY BAY-99TH ST-L.I.E. | QUEENS |
| 9413966 | 99-44 62ND AVE | 99-44 62ND STREET | REGO PARK |
| 9202410 | 56-10 94TH ST | 56-10 94TH ST | ELMHURST |
| 9613977 | 92ND AND 57TH AVE | 92ND AND 57TH AVE | QUEENS |
| 9702885 | N. OF MAIN LINE TRK LIRR | 63RD DRIVE | QUEENS NY |
| 8908295 | QUEENS LIGHTHOUSE | 60-05 WOODHAVEN BLVD | WOODHAVEN |
| 9110313 | 94-01 64TH RD | 94-01 64TH RD | REGO PARK |
| 9212728 | LIE & WOODHAVEN BLVD. | LIE & WOODHAVEN | FOREST HILLS |
| 8909151 | AMOCO S/S / QNS | L I E @ WOODHAVEN BLVD | QUEENS |
| 9310009 | 56-25 92ND STREET | 56-25 92ND STREET | ELMHURST |
| 0005401 | MANHOLE 16504 | 57 AV (190 FT W OF 99TH) | QUEENS |
| 9413422 | 54-15 JUNCTION BLVD | 54-15 JUNCTION BLVD | CORONA |
| 9001041 | 90-05 63RD AVE/QUEENS | 90-05 63RD AVENUE | NEW YORK CITY |
| 9504201 | 90-05 63RD AVENUE | 90-05 63RD AVENUE | REGO PARK |
| 9511843 | 64-33 99TH ST | 64-33 99TH ST | REGO PARK |
| 9706272 | 60TH DR & WOODHAVEN | 60TH DR. & WOODHAVEN | QUEENS |
| 9507966 | 102-22 62ND RD | 102-22 62ND RD | FORREST HILLS |
| 0010055 | MANHOLE 13763 | 63RD DR & ALDERTON ST | QUEENS |
| 9500886 | 96-11 65TH ROAD | 96-11 65TH ROAD | FOREST HILLS |
| 9405804 | 54-08 JUNCTION BLVD | 54-08 JUNCTION BLVD | ELMHURST |
| 9801457 | GETTY GAS STA. | 6101 WOODHAVEN BLVD | REGO PARK |

| | |
|---------|-------------------------|
| 9701670 | MARTINEZ AVE AND 100 ST |
| 9312048 | 65-61 SAUNDERS ST. |
| 9511878 | 65-62 SAUNDERS ST |
| 9413444 | 62-62 SAUNDERS ST |
| 9500052 | 65-09 99TH STREET |
| 8809343 | KATZ RESIDENCE |
| 9608554 | 63-105 ALDERTON ST |
| 9011419 | 63-42 HARING ST/QUEENS |
| 9212193 | 63-42 HARING STREET |
| 9511781 | 87-56 62ND ROAD |

| |
|-------------------------|
| MARTINEZ AVE & 100TH ST |
| 65-61 SAUNDERS ST. |
| 65-62 SAUNDERS ST |
| 65-62 SAUNDERS AVENUE |
| 65-09 99TH STREET |
| 63-105 ALDERTON ST |
| 63-105 ALDERTON ST |
| 63-42 HARING STREET |
| 63-42 HARING STREET |
| 87-56 62ND ROAD |

| |
|---------------|
| QUEENS NY |
| QUEENS |
| QUEENS |
| REGO PARK |
| REGO PARK |
| REGO PARK |
| REGO PARK |
| NEW YORK CITY |
| REGO PARK |
| REGO PARK |



*** PETROLEUM BULK STORAGE FACILITIES LESS THAN 400,000 GALLONS IDENTIFIED WITHIN THE 1/4 MILE SEARCH RADIUS ***

PLEASE NOTE: * Compass directions can vary substantially for sites located very close to the subject property address.

Map Identification Number 111 AT&T REGO PARK
94-03 QUEENS BOULEVARD

Facility Id 2-341649 Source: NYS DEC
FLUSHING, NY 11374

MAP LOCATION INFORMATION

Site location mapped by: MANUAL MAPPING (1)
Approximate distance from property: 570 feet to the SW

ADDRESS CHANGE INFORMATION

Revised street: 9403 QUEENS BLVD
Revised zip code: NO CHANGE

Expiration Date of the facility's registration certificate: 11/16/2002
Facility Phone Number: (718) 520-4838

| TANK NUMBER | TANK STATUS | TANK CONTENT | CAPACITY GALLONS | TANK LOCATION | INSTALL DATE | TEST DATE | CLOSE DATE |
|----------------|-----------------|-----------------|---------------------|------------------|-----------------|--------------|---------------|
| 001 | IN SERVICE | DIESEL | 25000 | UNDERGROUND | 03/01/1974 | 11/01/1998 | |
| 002 | IN SERVICE | DIESEL | 25000 | UNDERGROUND | 03/01/1974 | 11/01/1998 | |
| 003 | CLOSED-IN PLACE | EMPTY | 25000 | UNDERGROUND | 11/01/1992 | | 11/01/1992 |
| 004 | CLOSED-IN PLACE | EMPTY | 25000 | UNDERGROUND | 11/01/1992 | | 11/01/1992 |

Toxicity Information Summary

| CHEMICAL NAME | CAS-NO | ACUTE TOX | TUMOR TOX | MUTAG TOX | REPRO TOX | IRRIT TOX | MCL |
|---------------|----------|--------------|--------------|--------------|--------------|--------------|-----|
| DIESEL | 68334305 | X | X | | | X | |

Map Identification Number 112 PARK PLAZA
61-25 97 ST

Facility Id 2-208604 Source: NYS DEC
REGO PARK, NY 11374

MAP LOCATION INFORMATION

Site location mapped by: ADDRESS MATCHING
Approximate distance from property: 609 feet to the NE

ADDRESS CHANGE INFORMATION

Revised street: 6125 97TH ST
Revised zip code:

Expiration Date of the facility's registration certificate: 06/30/2002
Facility Phone Number: (718) 592-0630

| TANK NUMBER | TANK STATUS | TANK CONTENT | CAPACITY GALLONS | TANK LOCATION | INSTALL DATE | TEST DATE | CLOSE DATE |
|----------------|----------------|------------------|---------------------|------------------|-----------------|--------------|---------------|
| 001 | IN SERVICE | #5 OR 6 FUEL OIL | 20000 | UNDERGROUND | 12/01/1961 | | |

Map Identification Number 113 **LSS LEASING CORP #1** **Facility Id 2-115029** **Source: NYS DEC**
 96-05 HORACE HARDING BLVD CORONA, NY 11368

MAP LOCATION INFORMATION

Site location mapped by: MANUAL MAPPING (4)

Approximate distance from property: 611 feet to the N

ADDRESS CHANGE INFORMATION

Revised street: 9605 HORACE HARDING BLVD

Revised zip code: NO CHANGE

Expiration Date of the facility's registration certificate: 05/07/2002
 Facility Phone Number: (718) 459-9021

| TANK NUMBER | TANK STATUS | TANK CONTENT | CAPACITY GALLONS | TANK LOCATION | INSTALL DATE | TEST DATE | CLOSE DATE |
|----------------|-----------------|--------------------|---------------------|-------------------------------|-----------------|--------------|---------------|
| 001 | CLOSED-IN PLACE | #1 2 OR 4 FUEL OIL | 20000 | UNDERGROUND | 12/01/1966 | 05/01/1990 | 09/01/1999 |
| 002 | IN SERVICE | #1 2 OR 4 FUEL OIL | 4000 | ABOVEGROUND ON LEGS RACKS ETC | 09/01/1999 | | |

Map Identification Number 114 **PARK PLAZA OWNER'S INC.** **Facility Id 2-602065** **Source: NYS DEC**
 61-15 97TH STREET REGO PARK, NY 11374

MAP LOCATION INFORMATION

Site location mapped by: ADDRESS MATCHING

Approximate distance from property: 624 feet to the NE

ADDRESS CHANGE INFORMATION

Revised street: 6115 97TH STREET

Revised zip code: NO CHANGE

Expiration Date of the facility's registration certificate: 01/19/2005
 Facility Phone Number: (718) 592-0630

| TANK NUMBER | TANK STATUS | TANK CONTENT | CAPACITY GALLONS | TANK LOCATION | INSTALL DATE | TEST DATE | CLOSE DATE |
|----------------|----------------|------------------|---------------------|------------------|-----------------|--------------|---------------|
| 001 | IN SERVICE | #5 OR 6 FUEL OIL | 20000 | UNDERGROUND | 12/01/1961 | | |

Map Identification Number 115 **REGO REALTY**
95-08 QUEENS BLVD

Facility Id 2-305820
REGO PK, NY 11374

Source: NYS DEC

MAP LOCATION INFORMATION
Site location mapped by: ADDRESS MATCHING
Approximate distance from property: 732 feet to the SSW

ADDRESS CHANGE INFORMATION
Revised street: 9508 QUEENS BLVD
Revised zip code: NO CHANGE

Expiration Date of the facility's registration certificate: 07/14/2002
Facility Phone Number: (718) 459-1615

| TANK NUMBER | TANK STATUS | TANK CONTENT | CAPACITY GALLONS | TANK LOCATION | INSTALL DATE | TEST DATE | CLOSE DATE |
|----------------|----------------|------------------|---------------------|------------------|-----------------|--------------|---------------|
| 001 | IN SERVICE | #5 OR 6 FUEL OIL | 6000 | ABOVEGROUND | | | |

Map Identification Number 116 **ARGENTINE LEASING LIMITED PARTNERSHIP**
97-05 HORACE HARDING EXPRESS WAY

Facility Id 2-115525
CORONA, NY 11368

Source: NYS DEC

MAP LOCATION INFORMATION
Site location mapped by: MANUAL MAPPING (4)
Approximate distance from property: 821 feet to the NNE

ADDRESS CHANGE INFORMATION
Revised street: 9705 HORACE HARDING BLVD
Revised zip code: NO CHANGE

Expiration Date of the facility's registration certificate: 08/17/2002
Facility Phone Number: (718) 459-9021

| TANK NUMBER | TANK STATUS | TANK CONTENT | CAPACITY GALLONS | TANK LOCATION | INSTALL DATE | TEST DATE | CLOSE DATE |
|----------------|----------------|------------------|---------------------|------------------|-----------------|--------------|---------------|
| 001 | IN SERVICE | #5 OR 6 FUEL OIL | 20000 | UNDERGROUND | 12/01/1967 | | |

Map Identification Number 117 **PUBLIC SCHOOL 206**
61-21 97TH PLACE

Facility Id 2-352721
REGO PARK, NY 11374

Source: NYS DEC

MAP LOCATION INFORMATION
Site location mapped by: ADDRESS MATCHING
Approximate distance from property: 857 feet to the NE

ADDRESS CHANGE INFORMATION
Revised street: 6121 97TH PLACE
Revised zip code: NO CHANGE

Expiration Date of the facility's registration certificate: 06/28/2003
Facility Phone Number: (718) 271-8739

| TANK NUMBER | TANK STATUS | TANK CONTENT | CAPACITY GALLONS | TANK LOCATION | INSTALL DATE | TEST DATE | CLOSE DATE |
|----------------|----------------|--------------------|---------------------|-------------------------------|-----------------|--------------|---------------|
| 001 | IN SERVICE | #1 2 OR 4 FUEL OIL | 7500 | UNDERGROUND VAULTED W/ ACCESS | | 03/01/1993 | |

002 IN SERVICE #1 2 OR 4 FUEL OIL 7500 UNDERGROUND VAULTED W/ ACCESS 02/01/2001

Map Identification Number 118 **ALEXANDER'S INC.**
95-21 63RD RD

Facility Id 2-084611
REGO PARK, NY 11374

Source: NYS DEC

MAP LOCATION INFORMATION

Site location mapped by: MANUAL MAPPING (1)

Approximate distance from property: 864 feet to the SSE

ADDRESS CHANGE INFORMATION

Revised street: 9521 63RD RD

Revised zip code: NO CHANGE

Expiration Date of the facility's registration certificate: 04/01/1999
Facility Phone Number: (212) 560-2135

| TANK NUMBER | TANK STATUS | TANK CONTENT | CAPACITY GALLONS | TANK LOCATION | INSTALL DATE | TEST DATE | CLOSE DATE |
|----------------|-------------------------|-------------------|---------------------|------------------|-----------------|--------------|---------------|
| 001 | CLOSED-RMVD FROM GROUND | UNLEADED GASOLINE | 4000 | UNDERGROUND | 04/01/1980 | 08/01/1989 | 04/01/1994 |
| 002 | CLOSED-RMVD FROM GROUND | EMPTY | 4000 | UNDERGROUND | | | 04/01/1994 |
| 003 | CLOSED-RMVD FROM GROUND | EMPTY | 4000 | UNDERGROUND | | | 04/01/1994 |

Toxicity Information Summary

| CHEMICAL NAME | CAS-NO | ACUTE TOX | TUMOR TOX | MUTAG TOX | REPRO TOX | IRRIT TOX | MCL |
|-------------------|-----------|--------------|--------------|--------------|--------------|--------------|-----|
| UNLEADED GASOLINE | 113373000 | X | X | | | X | |

Map Identification Number 119 **REGO PARK GARDENS**
94-30 60TH AVENUE

Facility Id 2-329290
ELMHURST, NY 11373

Source: NYS DEC

MAP LOCATION INFORMATION

Site location mapped by: ADDRESS MATCHING

Approximate distance from property: 880 feet to the NW

ADDRESS CHANGE INFORMATION

Revised street: 9430 60TH AVENUE

Revised zip code: NO CHANGE

Expiration Date of the facility's registration certificate: 10/23/2002
Facility Phone Number: (718) 271-2442

| TANK NUMBER | TANK STATUS | TANK CONTENT | CAPACITY GALLONS | TANK LOCATION | INSTALL DATE | TEST DATE | CLOSE DATE |
|----------------|-------------------------|--------------------|---------------------|-------------------------------|-----------------|--------------|---------------|
| 001 | CLOSED-RMVD FROM GROUND | #5 OR 6 FUEL OIL | 6700 | UNDERGROUND VAULTED W/ ACCESS | 05/01/1960 | | 06/01/1999 |
| 002 | IN SERVICE | #1 2 OR 4 FUEL OIL | 3000 | ABOVEGROUND ON LEGS RACKS ETC | 02/01/1994 | | |

Map Identification Number 120 **COLOMBIA LEASING LIMITED PARTNERSHIP**
97-15 HORACE HARDING BLVD

Facility Id 2-115339
CORONA, NY 11368

Source: NYS DEC

MAP LOCATION INFORMATION

Site location mapped by: MANUAL MAPPING (4)
Approximate distance from property: 900 feet to the NNE

ADDRESS CHANGE INFORMATION

Revised street: 9715 HORACE HARDING BLVD
Revised zip code: NO CHANGE

Expiration Date of the facility's registration certificate: 05/07/2002
Facility Phone Number: (718) 459-9021

| TANK NUMBER | TANK STATUS | TANK CONTENT | CAPACITY GALLONS | TANK LOCATION | INSTALL DATE | TEST DATE | CLOSE DATE |
|----------------|----------------|------------------|---------------------|------------------|-----------------|--------------|---------------|
| 001 | IN SERVICE | #5 OR 6 FUEL OIL | 20000 | UNDERGROUND | 12/01/1967 | | |

Map Identification Number 121 **LOST BATTALION HALL**
93-29 QUEENS BLVD.

Facility Id 2-603338
REGO PARK, NY 11374

Source: NYS DEC

MAP LOCATION INFORMATION

Site location mapped by: ADDRESS MATCHING
Approximate distance from property: 907 feet to the WSW

ADDRESS CHANGE INFORMATION

Revised street: 9329 QUEENS BLVD.
Revised zip code: NO CHANGE

Expiration Date of the facility's registration certificate: 02/13/2003
Facility Phone Number: (718) 263-1163

| TANK NUMBER | TANK STATUS | TANK CONTENT | CAPACITY GALLONS | TANK LOCATION | INSTALL DATE | TEST DATE | CLOSE DATE |
|---|-------------------------|--------------------|---------------------|------------------|-----------------|--------------|---------------|
| 1 | CLOSED-RMVD FROM GROUND | #1 2 OR 4 FUEL OIL | 4000 | UNDERGROUND | 02/01/1998 | 03/01/1998 | 03/01/1998 |
| The following tank was deleted from the reported data. Data reflects last reported information. | | | | | | | |
| 2 | IN SERVICE | #1 2 OR 4 FUEL OIL | 4000 | UNDERGROUND | 03/01/1998 | | |
| 001 | IN SERVICE | #1 2 OR 4 FUEL OIL | 4000 | UNDERGROUND | 03/01/1998 | | |

Map Identification Number 122 **94-10 ASSOCIATES**
94-10 60TH AVE

Facility Id 2-283215
ELMHURST, NY 11373

Source: NYS DEC

MAP LOCATION INFORMATION

Site location mapped by: ADDRESS MATCHING
Approximate distance from property: 917 feet to the NW

ADDRESS CHANGE INFORMATION

Revised street: 9410 60TH AVE
Revised zip code: NO CHANGE

Expiration Date of the facility's registration certificate: 08/24/1992
Facility Phone Number: (718) 846-0113

| TANK NUMBER | TANK STATUS | TANK CONTENT | CAPACITY GALLONS | TANK LOCATION | INSTALL DATE | TEST DATE | CLOSE DATE |
|----------------|-------------------------|------------------|---------------------|------------------|-----------------|--------------|---------------|
| 001 | ADMINISTRATIVELY CLOSED | #5 OR 6 FUEL OIL | 8000 | UNDERGROUND | 12/01/1960 | | 06/01/1994 |

Map Identification Number 123 **CLEAR HOLDING CO.**
94-10 60TH AVE

Facility Id 2-346683
REGO PARK, NY 11373

Source: NYS DEC

MAP LOCATION INFORMATION

Site location mapped by: ADDRESS MATCHING
Approximate distance from property: 917 feet to the NW

ADDRESS CHANGE INFORMATION

Revised street: 9410 60TH AVE
Revised zip code: NO CHANGE

Expiration Date of the facility's registration certificate: 12/14/2002
Facility Phone Number: (718) 760-2180

| TANK NUMBER | TANK STATUS | TANK CONTENT | CAPACITY GALLONS | TANK LOCATION | INSTALL DATE | TEST DATE | CLOSE DATE |
|----------------|----------------|--------------------|---------------------|------------------|-----------------|--------------|---------------|
| 001 | IN SERVICE | #1 2 OR 4 FUEL OIL | 7500 | UNDERGROUND | | 06/01/1998 | |

Map Identification Number 124 **93-54 QUEEN BLVD**
93-54 QUEENS BLVD

Facility Id 2-289922
REGO PK, NY 11374

Source: NYS DEC

MAP LOCATION INFORMATION

Site location mapped by: ADDRESS MATCHING
Approximate distance from property: 925 feet to the WSW

ADDRESS CHANGE INFORMATION

Revised street: 9354 QUEENS BLVD
Revised zip code: NO CHANGE

Expiration Date of the facility's registration certificate: 08/24/2002
Facility Phone Number: (718) 459-1651

| TANK NUMBER | TANK STATUS | TANK CONTENT | CAPACITY GALLONS | TANK LOCATION | INSTALL DATE | TEST DATE | CLOSE DATE |
|----------------|----------------|------------------|---------------------|------------------|-----------------|--------------|---------------|
| 001 | IN SERVICE | #5 OR 6 FUEL OIL | 5000 | ABOVEGROUND | | | |

Map Identification Number 125 **93-40 QUEENS BLVD**
93-40 QUEENS BLVD

Facility Id 2-200158
REGO PARK, NY 11374

Source: NYS DEC

MAP LOCATION INFORMATION

Site location mapped by: ADDRESS MATCHING
Approximate distance from property: 935 feet to the WSW

ADDRESS CHANGE INFORMATION

Revised street: 9340 QUEENS BLVD
Revised zip code: NO CHANGE

Expiration Date of the facility's registration certificate: 10/23/2002
Facility Phone Number: (718) 896-6523

| TANK NUMBER | TANK STATUS | TANK CONTENT | CAPACITY GALLONS | TANK LOCATION | INSTALL DATE | TEST DATE | CLOSE DATE |
|----------------|----------------|------------------|---------------------|-------------------------------|-----------------|--------------|---------------|
| 001 | IN SERVICE | #5 OR 6 FUEL OIL | 5000 | ABOVEGROUND ON LEGS RACKS ETC | | | |

Map Identification Number 126 **REGO PARK GARDENS CONDOMINIUM**
94-11 60 AVE

Facility Id 2-332917
ELMHURST, NY 11373

Source: NYS DEC

MAP LOCATION INFORMATION

Site location mapped by: ADDRESS MATCHING

Approximate distance from property: 953 feet to the NW

ADDRESS CHANGE INFORMATION

Revised street: 9411 60 AVE

Revised zip code: NO CHANGE

Expiration Date of the facility's registration certificate: 12/14/2002
Facility Phone Number: (718) 271-2442

| TANK NUMBER | TANK STATUS | TANK CONTENT | CAPACITY GALLONS | TANK LOCATION | INSTALL DATE | TEST DATE | CLOSE DATE |
|----------------|-----------------|--------------------|---------------------|-------------------------------|-----------------|--------------|---------------|
| 001 | CLOSED-IN PLACE | #5 OR 6 FUEL OIL | 15000 | UNDERGROUND | 05/01/1960 | | 06/01/1995 |
| 002 | IN SERVICE | #1 2 OR 4 FUEL OIL | 3000 | ABOVEGROUND ON LEGS RACKS ETC | 02/01/1994 | | |

Map Identification Number 127 **HAMPTON HOUSE**
93-10/24 QUEENS BLVD

Facility Id 2-148636
QUEENS, NY 11374

Source: NYS DEC

MAP LOCATION INFORMATION

Site location mapped by: ADDRESS MATCHING

Approximate distance from property: 959 feet to the WSW

ADDRESS CHANGE INFORMATION

Revised street: 9310 QUEENS BLVD

Revised zip code: NO CHANGE

Expiration Date of the facility's registration certificate: 05/22/2005
Facility Phone Number: (718) 896-4975

| TANK NUMBER | TANK STATUS | TANK CONTENT | CAPACITY GALLONS | TANK LOCATION | INSTALL DATE | TEST DATE | CLOSE DATE |
|----------------|----------------|------------------|---------------------|------------------|-----------------|--------------|---------------|
| 001 | IN SERVICE | #5 OR 6 FUEL OIL | 10000 | UNDERGROUND | 03/01/1950 | | |

Map Identification Number 128 **PARK CITY 3&4 APARTMENTS, INC.**
97-07 63RD ROAD

Facility Id 2-272353
REGO PARK, NY 11374

Source: NYS DEC

MAP LOCATION INFORMATION

Site location mapped by: ADDRESS MATCHING

Approximate distance from property: 988 feet to the SE

ADDRESS CHANGE INFORMATION

Revised street: 9707 63RD ROAD

Revised zip code: NO CHANGE

Expiration Date of the facility's registration certificate: 06/18/2002
Facility Phone Number: (718) 897-2000

| TANK NUMBER | TANK STATUS | TANK CONTENT | CAPACITY GALLONS | TANK LOCATION | INSTALL DATE | TEST DATE | CLOSE DATE |
|----------------|-----------------|--------------------|---------------------|-------------------------------|-----------------|--------------|---------------|
| 001 | CLOSED-IN PLACE | #5 OR 6 FUEL OIL | 25000 | UNDERGROUND VAULTED W/ ACCESS | 12/01/1954 | | 08/01/1994 |
| 002 | CLOSED-IN PLACE | #5 OR 6 FUEL OIL | 25000 | UNDERGROUND VAULTED W/ ACCESS | 12/01/1954 | | 08/01/1994 |
| 003 | IN SERVICE | #1 2 OR 4 FUEL OIL | 7500 | ABOVEGROUND | 08/01/1994 | | |

Map Identification Number 129 **REGO REALTY**
62-65 SAUNDERS ST

Facility Id 2-332577
REGO PK, NY 11374

Source: NYS DEC

MAP LOCATION INFORMATION

Site location mapped by: ADDRESS MATCHING

Approximate distance from property: 1001 feet to the SW

ADDRESS CHANGE INFORMATION

Revised street: 6265 SAUNDERS ST

Revised zip code: NO CHANGE

Expiration Date of the facility's registration certificate: 08/28/2002
Facility Phone Number: (718) 459-1615

| TANK NUMBER | TANK STATUS | TANK CONTENT | CAPACITY GALLONS | TANK LOCATION | INSTALL DATE | TEST DATE | CLOSE DATE |
|----------------|----------------|------------------|---------------------|------------------|-----------------|--------------|---------------|
| 001 | IN SERVICE | #5 OR 6 FUEL OIL | 6000 | ABOVEGROUND | | | |

Map Identification Number 130 **REGO REALTY**
62-95 SAUNDERS ST

Facility Id 2-359564
QUEENS, NY 11374

Source: NYS DEC

MAP LOCATION INFORMATION

Site location mapped by: ADDRESS MATCHING

Approximate distance from property: 1002 feet to the SSW

ADDRESS CHANGE INFORMATION

Revised street: 6295 SAUNDERS ST

Revised zip code: NO CHANGE

Expiration Date of the facility's registration certificate: 08/28/2002
Facility Phone Number: (718) 459-1615

| TANK NUMBER | TANK STATUS | TANK CONTENT | CAPACITY GALLONS | TANK LOCATION | INSTALL DATE | TEST DATE | CLOSE DATE |
|----------------|----------------|------------------|---------------------|------------------|-----------------|--------------|---------------|
| 001 | IN SERVICE | #5 OR 6 FUEL OIL | 6000 | ABOVEGROUND | | | |

Map Identification Number 131 **REGO REALTY**
63-07 SAUNDERS ST

Facility Id 2-332585
QUEENS NYC, NY 11374

Source: NYS DEC

MAP LOCATION INFORMATION
Site location mapped by: ADDRESS MATCHING
Approximate distance from property: 1008 feet to the SSW

ADDRESS CHANGE INFORMATION
Revised street: 6307 SAUNDERS ST
Revised zip code: NO CHANGE

Expiration Date of the facility's registration certificate: 08/28/2002
Facility Phone Number: (718) 459-1615

| TANK NUMBER | TANK STATUS | TANK CONTENT | CAPACITY GALLONS | TANK LOCATION | INSTALL DATE | TEST DATE | CLOSE DATE |
|----------------|----------------|--------------------|---------------------|------------------|-----------------|--------------|---------------|
| 001 | IN SERVICE | #1 2 OR 4 FUEL OIL | 6000 | ABOVEGROUND | | | |

Map Identification Number 132 **M & L JACOBS INC**
62-82 SAUNDERS STREET

Facility Id 2-096423
REGO PARK, NY 11374

Source: NYS DEC

MAP LOCATION INFORMATION
Site location mapped by: ADDRESS MATCHING
Approximate distance from property: 1043 feet to the SSW

ADDRESS CHANGE INFORMATION
Revised street: 6282 SAUNDERS STREET
Revised zip code: NO CHANGE

Expiration Date of the facility's registration certificate: 08/24/2002
Facility Phone Number: (718) 275-2434

| TANK NUMBER | TANK STATUS | TANK CONTENT | CAPACITY GALLONS | TANK LOCATION | INSTALL DATE | TEST DATE | CLOSE DATE |
|----------------|----------------|------------------|---------------------|------------------|-----------------|--------------|---------------|
| 001 | IN SERVICE | #5 OR 6 FUEL OIL | 3000 | ABOVEGROUND | 12/01/1934 | | |

Map Identification Number 133 **JUPITER COURT CORP.**
62-64 SAUNDERS ST

Facility Id 2-147397
REGO PARK, NY 11374

Source: NYS DEC

MAP LOCATION INFORMATION
Site location mapped by: ADDRESS MATCHING
Approximate distance from property: 1047 feet to the SW

ADDRESS CHANGE INFORMATION
Revised street: 6264 SAUNDERS ST
Revised zip code: NO CHANGE

Expiration Date of the facility's registration certificate: 08/26/2002
Facility Phone Number: (516) 364-2923

| TANK NUMBER | TANK STATUS | TANK CONTENT | CAPACITY GALLONS | TANK LOCATION | INSTALL DATE | TEST DATE | CLOSE DATE |
|----------------|----------------|------------------|---------------------|------------------|-----------------|--------------|---------------|
| 001 | IN SERVICE | #5 OR 6 FUEL OIL | 5000 | ABOVEGROUND | | | |

Map Identification Number 134 **MARION COURT EQUITIES CORP.**
62-98 SAUNDERS STREET

Facility Id 2-602375
REGO PARK, NY 11374

Source: NYS DEC

MAP LOCATION INFORMATION

Site location mapped by: ADDRESS MATCHING

Approximate distance from property: 1051 feet to the SSW

ADDRESS CHANGE INFORMATION

Revised street: 6298 SAUNDERS STREET

Revised zip code: NO CHANGE

Expiration Date of the facility's registration certificate: 07/31/2005
Facility Phone Number: (718) 896-3994

| TANK NUMBER | TANK STATUS | TANK CONTENT | CAPACITY GALLONS | TANK LOCATION | INSTALL DATE | TEST DATE | CLOSE DATE |
|----------------|-------------------------|------------------|---------------------|------------------|-----------------|--------------|---------------|
| 2 | TEMP OUT OF SERVICE | #5 OR 6 FUEL OIL | 5000 | ABOVEGROUND | 03/01/2001 | | |
| 001 | CLOSED-RMVD FROM GROUND | #5 OR 6 FUEL OIL | 10000 | UNDERGROUND | | 02/01/1999 | 02/01/2001 |

Map Identification Number 135 **EXXONMOBIL S/S #17-GBR**
96-27 QUEENS BLVD

Facility Id 2-157139
REGO PARK, NY 11374

Source: NYS DEC

MAP LOCATION INFORMATION

Site location mapped by: ADDRESS MATCHING

Approximate distance from property: 1051 feet to the SSE

ADDRESS CHANGE INFORMATION

Revised street: 9627 QUEENS BLVD

Revised zip code: NO CHANGE

Expiration Date of the facility's registration certificate: 10/29/2002
Facility Phone Number: (718) 897-4495

| TANK NUMBER | TANK STATUS | TANK CONTENT | CAPACITY GALLONS | TANK LOCATION | INSTALL DATE | TEST DATE | CLOSE DATE |
|----------------|----------------------|-------------------|---------------------|------------------|-----------------|--------------|---------------|
| 001 | CLOSED BEFORE 4/1/91 | UNLEADED GASOLINE | 4000 | UNDERGROUND | 12/01/1978 | | |
| 002 | CLOSED BEFORE 4/1/91 | UNLEADED GASOLINE | 4000 | UNDERGROUND | 12/01/1978 | | |
| 003 | CLOSED BEFORE 4/1/91 | LEADED GASOLINE | 4000 | UNDERGROUND | 12/01/1973 | | |
| 104 | IN SERVICE | UNLEADED GASOLINE | 4000 | UNDERGROUND | 11/01/1990 | 04/17/2001 | |
| 105 | IN SERVICE | UNLEADED GASOLINE | 4000 | UNDERGROUND | 11/01/1990 | 04/17/2001 | |
| 106 | IN SERVICE | UNLEADED GASOLINE | 4000 | UNDERGROUND | 05/01/1987 | 04/17/2001 | |
| 107 | IN SERVICE | UNLEADED GASOLINE | 4000 | UNDERGROUND | 05/01/1987 | 04/17/2001 | |
| 108 | IN SERVICE | UNLEADED GASOLINE | 4000 | UNDERGROUND | 05/01/1987 | 04/17/2001 | |
| 109 | IN SERVICE | USED OIL | 500 | UNDERGROUND | 05/01/1987 | | |

Toxicity Information Summary

| CHEMICAL NAME | CAS-NO | ACUTE TOX | TUMOR TOX | MUTAG TOX | REPRO TOX | IRRIT TOX | MCL |
|-------------------|-----------|--------------|--------------|--------------|--------------|--------------|-----|
| UNLEADED GASOLINE | 113373000 | X | X | | | X | |
| UNLEADED GASOLINE | 113373000 | X | X | | | X | |

Map Identification Number 136 **REGO REALTY**
63-25 SAUNDERS ST

Facility Id 2-305944
REGO PK, NY 11374

Source: NYS DEC

MAP LOCATION INFORMATION

Site location mapped by: ADDRESS MATCHING

Approximate distance from property: 1055 feet to the S

ADDRESS CHANGE INFORMATION

Revised street: 6325 SAUNDERS ST

Revised zip code: NO CHANGE

Expiration Date of the facility's registration certificate: 08/24/2002
Facility Phone Number: (718) 459-1615

| TANK NUMBER | TANK STATUS | TANK CONTENT | CAPACITY GALLONS | TANK LOCATION | INSTALL DATE | TEST DATE | CLOSE DATE |
|----------------|----------------|------------------|---------------------|------------------|-----------------|--------------|---------------|
| 001 | IN SERVICE | #5 OR 6 FUEL OIL | 6000 | ABOVEGROUND | | | |

Map Identification Number 137 **SAUNDERS APARTMENTS, INC.**
63-109 SAUNDERS STREET

Facility Id 2-242659
QUEENS, NY 11374

Source: NYS DEC

MAP LOCATION INFORMATION

Site location mapped by: ADDRESS MATCHING

Approximate distance from property: 1057 feet to the SSW

ADDRESS CHANGE INFORMATION

Revised street: 6310 SAUNDERS ST

Revised zip code: NO CHANGE

Expiration Date of the facility's registration certificate: 10/23/2002
Facility Phone Number: (718) 896-6902

| TANK NUMBER | TANK STATUS | TANK CONTENT | CAPACITY GALLONS | TANK LOCATION | INSTALL DATE | TEST DATE | CLOSE DATE |
|----------------|----------------|--------------------|---------------------|------------------|-----------------|--------------|---------------|
| 001 | IN SERVICE | #1 2 OR 4 FUEL OIL | 5000 | ABOVEGROUND | | | |

Map Identification Number 138 **PARK CITY ESTATES TENANTS CORP**
61-45 98TH ST

Facility Id 2-342491
REGO PARK, NY 11374

Source: NYS DEC

MAP LOCATION INFORMATION

Site location mapped by: ADDRESS MATCHING

Approximate distance from property: 1086 feet to the ENE

ADDRESS CHANGE INFORMATION

Revised street: 6145 98TH ST

Revised zip code: NO CHANGE

Expiration Date of the facility's registration certificate: 12/14/2002
Facility Phone Number: (718) 592-0700

| TANK NUMBER | TANK STATUS | TANK CONTENT | CAPACITY GALLONS | TANK LOCATION | INSTALL DATE | TEST DATE | CLOSE DATE |
|----------------|-----------------|--------------------|---------------------|-------------------------------|-----------------|--------------|---------------|
| 001 | CLOSED-IN PLACE | #5 OR 6 FUEL OIL | 30000 | UNDERGROUND | 06/01/1960 | | 07/01/2000 |
| 002 | IN SERVICE | #1 2 OR 4 FUEL OIL | 7000 | ABOVEGROUND ON LEGS RACKS ETC | 07/01/2000 | | |

Map Identification Number 139 **REGO PARK GARDENSCONDOMINIUM**
94-30 59TH AVENUE

Facility Id 2-329282
ELMHURST, NY 11373

Source: NYS DEC

MAP LOCATION INFORMATION

Site location mapped by: ADDRESS MATCHING

Approximate distance from property: 1098 feet to the NW

ADDRESS CHANGE INFORMATION

Revised street: 9430 59TH AVENUE

Revised zip code: NO CHANGE

Expiration Date of the facility's registration certificate: 10/23/2002
Facility Phone Number: (718) 271-2442

| TANK NUMBER | TANK STATUS | TANK CONTENT | CAPACITY GALLONS | TANK LOCATION | INSTALL DATE | TEST DATE | CLOSE DATE |
|----------------|-----------------|--------------------|---------------------|-------------------------------|-----------------|--------------|---------------|
| 001 | CLOSED-IN PLACE | #5 OR 6 FUEL OIL | 15000 | UNDERGROUND | 05/01/1960 | | 06/01/1995 |
| 002 | IN SERVICE | #1 2 OR 4 FUEL OIL | 3000 | ABOVEGROUND ON LEGS RACKS ETC | 02/01/1994 | | |

Map Identification Number 140 **PARK CITY ESTATES**
61-25 98TH ST

Facility Id 2-342483
REGO PARK, NY 11374

Source: NYS DEC

MAP LOCATION INFORMATION

Site location mapped by: ADDRESS MATCHING

Approximate distance from property: 1101 feet to the NE

ADDRESS CHANGE INFORMATION

Revised street: 6125 98TH ST

Revised zip code: NO CHANGE

Expiration Date of the facility's registration certificate: 08/23/2003
Facility Phone Number: (718) 592-0700

| TANK NUMBER | TANK STATUS | TANK CONTENT | CAPACITY GALLONS | TANK LOCATION | INSTALL DATE | TEST DATE | CLOSE DATE |
|----------------|-----------------|--------------------|---------------------|-------------------------------|-----------------|--------------|---------------|
| 001 | CLOSED-IN PLACE | #5 OR 6 FUEL OIL | 20000 | UNDERGROUND | 06/01/1960 | | 07/01/2000 |
| 002 | CLOSED-IN PLACE | #5 OR 6 FUEL OIL | 20000 | UNDERGROUND | 06/01/1960 | | 07/01/2000 |
| 003 | IN SERVICE | #1 2 OR 4 FUEL OIL | 9000 | ABOVEGROUND ON LEGS RACKS ETC | 07/01/2000 | | |

Map Identification Number 141 SANDERS OWNERS CORP
63-45 SAUNDERS ST

Facility Id 2-605419
REGO PARK, NY 11374

Source: NYS DEC

MAP LOCATION INFORMATION

Site location mapped by: ADDRESS MATCHING

Approximate distance from property: 1160 feet to the S

ADDRESS CHANGE INFORMATION

Revised street: 6345 SAUNDERS ST

Revised zip code: NO CHANGE

Expiration Date of the facility's registration certificate: 03/16/2006
Facility Phone Number: (718) 997-1808

| TANK NUMBER | TANK STATUS | TANK CONTENT | CAPACITY GALLONS | TANK LOCATION | INSTALL DATE | TEST DATE | CLOSE DATE |
|----------------|----------------|------------------|---------------------|------------------|-----------------|--------------|---------------|
| 1 | IN SERVICE | #5 OR 6 FUEL OIL | 6000 | ABOVEGROUND | | | |

Map Identification Number 142 CALMAR
92-40 QUEENS BLVD

Facility Id 2-213985
QUEENS, NY 11374

Source: NYS DEC

MAP LOCATION INFORMATION

Site location mapped by: ADDRESS MATCHING

Approximate distance from property: 1164 feet to the W

ADDRESS CHANGE INFORMATION

Revised street: 9240 QUEENS BLVD

Revised zip code: NO CHANGE

Expiration Date of the facility's registration certificate: 06/30/2002
Facility Phone Number: (718) 846-2404

| TANK NUMBER | TANK STATUS | TANK CONTENT | CAPACITY GALLONS | TANK LOCATION | INSTALL DATE | TEST DATE | CLOSE DATE |
|----------------|----------------|--------------------|---------------------|-------------------------------|-----------------|--------------|---------------|
| 001 | IN SERVICE | #1 2 OR 4 FUEL OIL | 6500 | ABOVEGROUND ON LEGS RACKS ETC | | | |

Map Identification Number 143 **97-11 63RD DRIVE APTS. OWNERS, CORP.**
97-11 63RD DRIVE

Facility Id 2-273252
REGO PARK, NY 11374

Source: NYS DEC

MAP LOCATION INFORMATION

Site location mapped by: ADDRESS MATCHING

Approximate distance from property: 1164 feet to the SE

ADDRESS CHANGE INFORMATION

Revised street: 9711 63RD DRIVE

Revised zip code: NO CHANGE

Expiration Date of the facility's registration certificate: 06/18/2002
Facility Phone Number: (718) 897-6242

| TANK NUMBER | TANK STATUS | TANK CONTENT | CAPACITY GALLONS | TANK LOCATION | INSTALL DATE | TEST DATE | CLOSE DATE |
|----------------|----------------|--------------------|---------------------|------------------|-----------------|--------------|---------------|
| 001 | IN SERVICE | #1 2 OR 4 FUEL OIL | 4000 | UNDERGROUND | 08/01/1960 | 04/01/1996 | |

Map Identification Number 144 **97-11 63RD DRIVE**
97-11 63RD DRIVE

Facility Id 2-600151
REGO PARK, NY 11374

Source: NYS DEC

MAP LOCATION INFORMATION

Site location mapped by: ADDRESS MATCHING

Approximate distance from property: 1164 feet to the SE

ADDRESS CHANGE INFORMATION

Revised street: 9711 63RD DRIVE

Revised zip code: NO CHANGE

Expiration Date of the facility's registration certificate: 06/05/1996
Facility Phone Number: (718) 896-4113

| TANK NUMBER | TANK STATUS | TANK CONTENT | CAPACITY GALLONS | TANK LOCATION | INSTALL DATE | TEST DATE | CLOSE DATE |
|----------------|-------------------------|------------------|---------------------|------------------|-----------------|--------------|---------------|
| 001 | ADMINISTRATIVELY CLOSED | #5 OR 6 FUEL OIL | 5000 | UNDERGROUND | | | 06/01/1997 |

Map Identification Number 145 **94-11 59TH AVE**
94-11 59TH AVE

Facility Id 2-196282
QUEENS, NY 11373

Source: NYS DEC

MAP LOCATION INFORMATION

Site location mapped by: ADDRESS MATCHING

Approximate distance from property: 1170 feet to the NW

ADDRESS CHANGE INFORMATION

Revised street: 9411 59TH AVE

Revised zip code: NO CHANGE

Expiration Date of the facility's registration certificate: 09/19/2002
Facility Phone Number: (718) 271-0139

| TANK NUMBER | TANK STATUS | TANK CONTENT | CAPACITY GALLONS | TANK LOCATION | INSTALL DATE | TEST DATE | CLOSE DATE |
|----------------|----------------|------------------|---------------------|------------------|-----------------|--------------|---------------|
| 001 | IN SERVICE | #5 OR 6 FUEL OIL | 20000 | UNDERGROUND | | | |

Map Identification Number 146 **94-11 59TH AVENUE**
94-11 59TH AVENUE

Facility Id 2-600132
REGO PARK, NY 11373

Source: NYS DEC

MAP LOCATION INFORMATION

Site location mapped by: ADDRESS MATCHING

Approximate distance from property: 1170 feet to the NW

ADDRESS CHANGE INFORMATION

Revised street: 9411 59TH AVENUE

Revised zip code: NO CHANGE

Expiration Date of the facility's registration certificate: 05/29/1996
Facility Phone Number: (718) 271-0139

| TANK NUMBER | TANK STATUS | TANK CONTENT | CAPACITY GALLONS | TANK LOCATION | INSTALL DATE | TEST DATE | CLOSE DATE |
|----------------|-------------------------|------------------|---------------------|------------------|-----------------|--------------|---------------|
| 001 | ADMINISTRATIVELY CLOSED | #5 OR 6 FUEL OIL | 20000 | UNDERGROUND | | | 07/01/1995 |

Map Identification Number 147 **CEYLON LEASING LTD PARTNERSHIP**
98-15 HORACE HARDING BLVD

Facility Id 2-115355
CORONA, NY 11368

Source: NYS DEC

MAP LOCATION INFORMATION

Site location mapped by: MANUAL MAPPING (4)

Approximate distance from property: 1245 feet to the NE

ADDRESS CHANGE INFORMATION

Revised street: 9815 HORACE HARDING BLVD

Revised zip code: NO CHANGE

Expiration Date of the facility's registration certificate: 05/07/2002
Facility Phone Number: (718) 459-9021

| TANK NUMBER | TANK STATUS | TANK CONTENT | CAPACITY GALLONS | TANK LOCATION | INSTALL DATE | TEST DATE | CLOSE DATE |
|----------------|----------------|------------------|---------------------|------------------|-----------------|--------------|---------------|
| 001 | IN SERVICE | #5 OR 6 FUEL OIL | 20000 | UNDERGROUND | 02/01/1967 | | |

Map Identification Number 148 **RITE AID STORE #4866**
95-14 63RD DRIVE

Facility Id 2-600270
REGO PARK, NY 11374

Source: NYS DEC

MAP LOCATION INFORMATION

Site location mapped by: MANUAL MAPPING (3)

Approximate distance from property: 1250 feet to the SSE

ADDRESS CHANGE INFORMATION

Revised street: 9514 63RD DR

Revised zip code: NO CHANGE

Expiration Date of the facility's registration certificate: 08/12/2001
Facility Phone Number: (718) 896-0087

| TANK NUMBER | TANK STATUS | TANK CONTENT | CAPACITY GALLONS | TANK LOCATION | INSTALL DATE | TEST DATE | CLOSE DATE |
|----------------|-----------------|--------------------|---------------------|------------------|-----------------|--------------|---------------|
| 001 | CLOSED-IN PLACE | #1 2 OR 4 FUEL OIL | 2000 | ABOVEGROUND | | | 12/01/1995 |

Map Identification Number 149 **98-25 HORACE HARDING BLVD**
98-25 HORACE HARDING BLVD

Facility Id 2-114987
CORONA, NY 11368

Source: NYS DEC

MAP LOCATION INFORMATION

Site location mapped by: MANUAL MAPPING (4)

Approximate distance from property: 1308 feet to the NE

ADDRESS CHANGE INFORMATION

Revised street: 9825 HORACE HARDING BLVD

Revised zip code: NO CHANGE

Expiration Date of the facility's registration certificate: 05/19/2004
Facility Phone Number: (718) 271-7727

| TANK NUMBER | TANK STATUS | TANK CONTENT | CAPACITY GALLONS | TANK LOCATION | INSTALL DATE | TEST DATE | CLOSE DATE |
|----------------|-----------------|--------------------|---------------------|-------------------------------|-----------------|--------------|---------------|
| 001 | CLOSED-IN PLACE | #5 OR 6 FUEL OIL | 20000 | UNDERGROUND | 01/01/1967 | | 05/01/1999 |
| 002 | IN SERVICE | #1 2 OR 4 FUEL OIL | 10000 | ABOVEGROUND ON LEGS RACKS ETC | 05/01/1999 | | |

Map Identification Number 150 **SAUNDERS ST. OWNERS LTD.**
61-41 SAUNDERS ST

Facility Id 2-062111
REGO PARK, NY 11374

Source: NYS DEC

MAP LOCATION INFORMATION

Site location mapped by: ADDRESS MATCHING

Approximate distance from property: 1310 feet to the WSW


ADDRESS CHANGE INFORMATION

Revised street: 6141 SAUNDERS ST

Revised zip code: NO CHANGE

Expiration Date of the facility's registration certificate: 01/14/2007
Facility Phone Number: (718) 335-0352

| TANK NUMBER | TANK STATUS | TANK CONTENT | CAPACITY GALLONS | TANK LOCATION | INSTALL DATE | TEST DATE | CLOSE DATE |
|----------------|----------------|--------------------|---------------------|-------------------------------|-----------------|--------------|---------------|
| 001 | IN SERVICE | #1 2 OR 4 FUEL OIL | 3000 | UNDERGROUND VAULTED W/ ACCESS | | | |
| 002 | IN SERVICE | #1 2 OR 4 FUEL OIL | 5000 | UNDERGROUND VAULTED W/ ACCESS | | | |



*** HAZARDOUS WASTE GENERATORS/TRANSPORTERS IDENTIFIED WITHIN 1/4 MILE SEARCH RADIUS ***

PLEASE NOTE: * Compass directions can vary substantially for sites located very close to the subject property address.

Map Identification Number 151 **CONSOLIDATED EDISON**
V350-JUNCTION BLVD & LI EXPWY

QUEENS, NY 11401

Facility Id: NYP004000378

MAP LOCATION INFORMATION

Site location mapped by: MANUAL MAPPING (3)

Approximate distance from property: 436 feet to the NNW

ADDRESS CHANGE INFORMATION

Revised street: JUNCTION BLVD / I 495

Revised zip code: UNKNOWN

US EPA RCRA (Resource Conservation and Recovery Act) information not reported; Site information reported by NYS DEC.

NYS DEC Manifested Waste Summary:

Waste Codes, Waste Units, and Transaction Types are only shown for the most recent year reported.

| WASTE CODE | WASTE DESCRIPTION | WASTE AMOUNT | WASTE UNITS | TRANSACTION TYPE | YEAR |
|---------------|---|-----------------|----------------|---------------------|------|
| B003 | Petroleum oil or other liquid containing 500 ppm or greater of PCBs. | 1966 | KILOGRAMS | GENERATED | 1996 |
| B003 | Petroleum oil or other liquid containing 500 ppm or greater of PCBs. | 7673 | POUNDS | GENERATED | 1996 |
| B007 | Other PCB Wastes including contaminated soil, solids, sludges, clothing, etc. | 1050 | KILOGRAMS | GENERATED | 1996 |

Toxicity Information Summary

| CHEMICAL NAME | CAS-NO | ACUTE TOX | TUMOR TOX | MUTAG TOX | REPRO TOX | IRRIT TOX | MCL |
|---|---------|--------------|--------------|--------------|--------------|--------------|--------|
| Petroleum oil or other liquid containing 500 ppm or greater | 1336363 | X | X | | X | | 5 ug/L |

Map Identification Number 152 **CONSOLIDATED EDISON CO**
HH EXPY AND JUNCTION V7713

, NY NO ZIP PROVIDED

Facility Id: NYP004003661

MAP LOCATION INFORMATION

Site location mapped by: MANUAL MAPPING (3)

Approximate distance from property: 436 feet to the NNW

ADDRESS CHANGE INFORMATION

Revised street: HORACE HARDING EXWY / JUNCTION BLVD

Revised zip code: 11373

US EPA RCRA (Resource Conservation and Recovery Act) information not reported; Site information reported by NYS DEC.

NYS DEC Manifested Waste Summary:

Waste Codes, Waste Units, and Transaction Types are only shown for the most recent year reported.

| WASTE CODE | WASTE DESCRIPTION | WASTE AMOUNT | WASTE UNITS | TRANSACTION TYPE | YEAR |
|---------------|--|-----------------|----------------|---------------------|------|
| B003 | Petroleum oil or other liquid containing 500 ppm or greater of PCBs. | 1255 | KILOGRAMS | GENERATED | 1997 |

Toxicity Information Summary

| CHEMICAL NAME | CAS-NO | ACUTE TOX | TUMOR TOX | MUTAG TOX | REPRO TOX | IRRIT TOX | MCL |
|---|---------|--------------|--------------|--------------|--------------|--------------|--------|
| Petroleum oil or other liquid containing 500 ppm or greater | 1336363 | X | X | | X | | 5 ug/L |

Map Identification Number 153 **CONSOLIDATED EDISON CO** **VS8161**
LIE AND JUNCTION

, NY NO ZIP PROVIDED

Facility Id: NYP004013579

MAP LOCATION INFORMATION

Site location mapped by: MANUAL MAPPING (3)

Approximate distance from property: 436 feet to the NNW

ADDRESS CHANGE INFORMATION

Revised street: I 495 / JUNCTION BLVD

Revised zip code: 11373

US EPA RCRA (Resource Conservation and Recovery Act) information not reported; Site information reported by NYS DEC.

NYS DEC Manifested Waste Summary:

Waste Codes, Waste Units, and Transaction Types are only shown for the most recent year reported.

| WASTE CODE | WASTE DESCRIPTION | WASTE AMOUNT | WASTE UNITS | TRANSACTION TYPE | YEAR |
|---------------|--|-----------------|----------------|---------------------|------|
| B002 | Petroleum oil or other liquid containing 50 ppm < PCBs < 500 ppm | 2372 | KILOGRAMS | GENERATED | 1997 |

Toxicity Information Summary

| CHEMICAL NAME | CAS-NO | ACUTE TOX | TUMOR TOX | MUTAG TOX | REPRO TOX | IRRIT TOX | MCL |
|--|---------|--------------|--------------|--------------|--------------|--------------|--------|
| Petroleum oil or other liquid containing 50 ppm < PCBs < 500 | 1336363 | X | X | | X | | 5 ug/L |

Map Identification Number 154 **AT & T LONG LINES** **NYD980645816**
94-03 QUEENS BLVD.

REGO PARK, NY 11374

Facility Id: NYT370011694

MAP LOCATION INFORMATION

Site location mapped by: MANUAL MAPPING (1)

Approximate distance from property: 570 feet to the SW

ADDRESS CHANGE INFORMATION

Revised street: 9403 QUEENS BLVD.

Revised zip code: NO CHANGE

US EPA RCRA (Resource Conservation and Recovery Act) information not reported; Site information reported by NYS DEC.

NYS DEC Manifested Waste Summary:

Waste Codes, Waste Units, and Transaction Types are only shown for the most recent year reported.

| WASTE CODE | WASTE DESCRIPTION | WASTE AMOUNT | WASTE UNITS | TRANSACTION TYPE | YEAR |
|---------------|---|-----------------|----------------|---------------------|------|
| D002 | Solid waste that exhibits the characteristic of corrosivity | 470 | GALLONS | GENERATED | 1981 |

Map Identification Number 155 **AT&T COMMUNICATIONS- REGO PARK**
94-03 QUEENS BLVD

NEW YORK, NY 10021

Facility Id: NYD980645816

EPA (RCRA) Name: A T & T CORP

EPA (RCRA) Address: 94-03 QUEENS BLVD

REGO PARK, 113741144

MAP LOCATION INFORMATION

Site location mapped by: MANUAL MAPPING (1)

Approximate distance from property: 570 feet to the SW

ADDRESS CHANGE INFORMATION

Revised street: 9403 QUEENS BLVD

Revised zip code: 14162

US EPA RCRA Type: Generator: SMALL QUANTITY GENERATOR

Storer:

Transporter:

Treatment facility:

Incinerator:

Receives offsite waste:

Land Disposal(LDF):

US EPA RCRA Violations:

Most Recent Info: Violation Area: GENERATOR-ALL REQUIREMENTS
Violation Number: 0001
Violation Class: 2
Violation Type:

Responsible Agency: STATE
Violation Determination Date: 02/03/1984
Violation Priority:
Regulation:

NYS DEC Manifested Waste Summary:

Waste Codes, Waste Units, and Transaction Types are only shown for the most recent year reported.

| WASTE CODE | WASTE DESCRIPTION | WASTE AMOUNT | WASTE UNITS | TRANSACTION TYPE | YEAR |
|---------------|---|-----------------|----------------|---------------------|------|
| D009 | Mercury | 250 | POUNDS | GENERATED | 1999 |
| D002 | Solid waste that exhibits the characteristic of corrosivity | 145 | GALLONS | GENERATED | 1995 |

| | | | | | |
|------|---|------|---------|-----------|------|
| D002 | Solid waste that exhibits the characteristic of corrosivity | 2000 | POUNDS | GENERATED | 1995 |
| D007 | Chromium | 55 | GALLONS | GENERATED | 1995 |
| F002 | Spent halogenated solvents | 190 | GALLONS | GENERATED | 1995 |
| D008 | Lead | 975 | POUNDS | GENERATED | 1994 |
| F001 | Spent halogenated solvents used in degreasing | 825 | POUNDS | GENERATED | 1993 |

Toxicity Information Summary

| CHEMICAL NAME | CAS-NO | ACUTE TOX | TUMOR TOX | MUTAG TOX | REPRO TOX | IRRIT TOX | MCL |
|---------------|---------|--------------|--------------|--------------|--------------|--------------|-----------|
| Mercury | 7439976 | X | X | X | X | | .002mg/L* |
| Chromium | 7440473 | X | X | | | | 50ug/L* |
| Lead | 7439921 | X | X | X | X | | 0.05mg/L* |

Map Identification Number 156 **NEW YORK CITY DEP**
96-05 HORACE HARDING EXPWY

QUEENS, NY NO ZIP PROVIDED

Facility Id: NYP010001931

MAP LOCATION INFORMATION

Site location mapped by: MANUAL MAPPING (3)
Approximate distance from property: 623 feet to the N

ADDRESS CHANGE INFORMATION

Revised street: 9605 HORACE HARDING BLVD
Revised zip code: 11368

US EPA RCRA (Resource Conservation and Recovery Act) information not reported; Site information reported by NYS DEC.

NYS DEC Manifested Waste Summary:

Waste Codes, Waste Units, and Transaction Types are only shown for the most recent year reported.

| WASTE CODE | WASTE DESCRIPTION | WASTE AMOUNT | WASTE UNITS | TRANSACTION TYPE | YEAR |
|---------------|--|-----------------|----------------|---------------------|------|
| D001 | Solid waste that exhibits the characteristic of ignitability | 100 | POUNDS | GENERATED | 1996 |
| D002 | Solid waste that exhibits the characteristic of corrosivity | 300 | POUNDS | GENERATED | 1996 |

Map Identification Number 157 **NYC DEP-AIR NOISE & MATERIALS LAB**
96-05 HORACE HARDING EXPWY
EPA (RCRA) Name: NYCDEP - BWS DWQC CENTRAL LABORATORY
EPA (RCRA) Address: 9605 HORACE HARDING EXPWY

CORONA, NY 11368

Facility Id: NYD987037587

CORONA, 11368

MAP LOCATION INFORMATION

Site location mapped by: MANUAL MAPPING (3)
Approximate distance from property: 623 feet to the N

ADDRESS CHANGE INFORMATION

Revised street: 9605 HORACE HARDING EXPWY
Revised zip code: NO CHANGE

US EPA RCRA Type: Generator: SMALL QUANTITY GENERATOR

Storer: Transporter:

Treatment facility: Incinerator:

Receives offsite waste:

Land Disposal(LDF):

NYS DEC Manifested Waste Summary:

Waste Codes, Waste Units, and Transaction Types are only shown for the most recent year reported.

| WASTE CODE | WASTE DESCRIPTION | WASTE AMOUNT | WASTE UNITS | TRANSACTION TYPE | YEAR |
|---------------|---|-----------------|----------------|---------------------|------|
| D001 | Solid waste that exhibits the characteristic of ignitability | 5 | GALLONS | GENERATED | 2000 |
| D001 | Solid waste that exhibits the characteristic of ignitability | 547 | POUNDS | GENERATED | 2000 |
| D002 | Solid waste that exhibits the characteristic of corrosivity | 6 | GALLONS | GENERATED | 2000 |
| D002 | Solid waste that exhibits the characteristic of corrosivity | 25 | POUNDS | GENERATED | 2000 |
| D009 | Mercury | 22 | POUNDS | GENERATED | 2000 |
| D022 | Chloroform | 30 | GALLONS | GENERATED | 2000 |
| D022 | Chloroform | 35 | POUNDS | GENERATED | 2000 |
| F002 | Spent halogenated solvents | 15 | GALLONS | GENERATED | 2000 |
| F002 | Spent halogenated solvents | 100 | POUNDS | GENERATED | 2000 |
| F003 | Spent non-halogenated solvents | 35 | GALLONS | GENERATED | 2000 |
| P087 | Osmium oxide OsO4, (T-4)- | 3 | POUNDS | GENERATED | 2000 |
| P098 | Potassium cyanide | 12 | POUNDS | GENERATED | 2000 |
| U003 | Acetonitrile (I,T) | 10 | GALLONS | GENERATED | 2000 |
| U078 | 1,1-Dichloroethylene | 7 | POUNDS | GENERATED | 2000 |
| U080 | Methane, dichloro- | 9 | GALLONS | GENERATED | 2000 |
| U080 | Methane, dichloro- | 45 | POUNDS | GENERATED | 2000 |
| U159 | 2-Butanone (I,T) | 120 | POUNDS | GENERATED | 2000 |
| U211 | Carbon tetrachloride | 25 | POUNDS | GENERATED | 2000 |
| B002 | Petroleum oil or other liquid containing 50 ppm < PCBs < 500 ppm | 8 | KILOGRAMS | GENERATED | 1999 |
| B003 | Petroleum oil or other liquid containing 500 ppm or greater of PCBs. | 73 | KILOGRAMS | GENERATED | 1999 |
| B007 | Other PCB Wastes including contaminated soil, solids, sludges, clothing, etc. | 22 | KILOGRAMS | GENERATED | 1999 |
| B007 | Other PCB Wastes including contaminated soil, solids, sludges, clothing, etc. | 1 | POUNDS | GENERATED | 1999 |
| D001 | Solid waste that exhibits the characteristic of ignitability | 2 | KILOGRAMS | GENERATED | 1999 |
| D004 | Arsenic | 40 | POUNDS | GENERATED | 1999 |
| D008 | Lead | 25 | POUNDS | GENERATED | 1999 |
| F001 | Spent halogenated solvents used in degreasing | 150 | POUNDS | GENERATED | 1999 |
| F003 | Spent non-halogenated solvents | 310 | POUNDS | GENERATED | 1999 |
| F005 | Spent non-halogenated solvents | 60 | POUNDS | GENERATED | 1999 |
| P106 | Sodium cyanide | 10 | POUNDS | GENERATED | 1999 |
| U003 | Acetonitrile (I,T) | 135 | POUNDS | GENERATED | 1999 |
| U008 | Acrylic acid (I) | 10 | POUNDS | GENERATED | 1999 |
| U036 | Chlordane, alpha & gamma isomers | 45 | POUNDS | GENERATED | 1999 |
| U122 | Formaldehyde | 5 | POUNDS | GENERATED | 1999 |
| U134 | Hydrofluoric acid (C,T) | 5 | POUNDS | GENERATED | 1999 |
| U151 | Mercury | 10 | POUNDS | GENERATED | 1999 |

| | | | | | |
|------|--|-----|---------|-----------|------|
| U161 | Methyl isobutyl ketone (I) | 35 | POUNDS | GENERATED | 1999 |
| U162 | Methyl methacrylate (I,T) | 100 | POUNDS | GENERATED | 1999 |
| D003 | Solid waste that exhibits the characteristic of reactivity | 11 | POUNDS | GENERATED | 1998 |
| D007 | Chromium | 35 | POUNDS | GENERATED | 1998 |
| D020 | Chlordane | 15 | POUNDS | GENERATED | 1998 |
| U044 | Chloroform | 8 | GALLONS | GENERATED | 1998 |
| B002 | Petroleum oil or other liquid containing 50 ppm < PCBs < 500 ppm | 20 | POUNDS | GENERATED | 1997 |
| P030 | Cyanides (soluble cyanide salts), not otherwise specified | 5 | POUNDS | GENERATED | 1997 |
| P105 | Sodium azide | 10 | POUNDS | GENERATED | 1997 |
| U044 | Chloroform | 150 | POUNDS | GENERATED | 1997 |
| U188 | Phenol | 35 | POUNDS | GENERATED | 1997 |
| U117 | Ethane, 1,1-oxybis-(I) | 200 | POUNDS | GENERATED | 1996 |
| P010 | Arsenic acid H3AsO4 | 10 | POUNDS | GENERATED | 1994 |
| U144 | Acetic acid, lead(2+) salt | 60 | POUNDS | GENERATED | 1994 |

Toxicity Information Summary

| CHEMICAL NAME | CAS-NO | ACUTE TOX | TUMOR TOX | MUTAG TOX | REPRO TOX | IRRIT TOX | MCL |
|--|----------|--------------|--------------|--------------|--------------|--------------|------------|
| Mercury | 7439976 | X | X | X | X | | .002mg/L * |
| Chloroform | 67663 | X | X | X | X | X | 0.10 mg/L |
| Osmium oxide OsO4, (T-4)- | 20816120 | X | | X | X | | |
| Potassium cyanide | 151508 | X | | X | X | | |
| Acetonitrile (I,T) | 75058 | X | X | X | X | X | 50 ug/L |
| 1,1-Dichloroethylene | 75354 | X | X | X | X | | 5 ug/L |
| Methane, dichloro- | 75092 | X | X | X | X | X | 5 ug/L |
| 2-Butanone (I,T) | 78933 | X | | X | X | X | 50 ug/L |
| Carbon tetrachloride | 56235 | X | X | X | X | X | 5 ug/L |
| Petroleum oil or other liquid containing 50 ppm < PCBs < 500 | 1336363 | X | X | | X | | 5 ug/L |
| Arsenic | 7440382 | X | X | X | X | | 0.05mg/L * |
| Lead | 7439921 | X | X | X | X | | 0.05mg/L * |
| Sodium cyanide | 143339 | X | X | X | X | | |
| Acetonitrile (I,T) | 75058 | X | X | X | X | X | 50 ug/L |
| Acrylic acid (I) | 79107 | X | X | X | X | X | 50 ug/L |
| Chlordane, alpha & gamma isomers | 57749 | X | X | X | X | | 5 ug/L |
| Formaldehyde | 50000 | X | X | X | X | X | 50 ug/L |
| Hydrofluoric acid (C,T) | 7664393 | X | | X | X | X | |
| Mercury | 7439976 | X | X | X | X | | .002mg/L * |
| Methyl isobutyl ketone (I) | 108101 | X | | | X | X | 50 ug/L |
| Methyl methacrylate (I,T) | 80626 | X | X | X | X | X | 50 ug/L |
| Chromium | 7440473 | X | X | | | | 50ug/L * |
| Chlordane | 57749 | X | X | X | X | | 5 ug/L |
| Chloroform | 67663 | X | X | X | X | X | 0.10 mg/L |
| Petroleum oil or other liquid containing 50 ppm < PCBs < 500 | 1336363 | X | X | | X | | 5 ug/L |
| Cyanides (soluble cyanide salts), not otherwise specified | 57125 | X | | | | | |
| Sodium azide | 26628228 | X | X | X | | | |

| | | | | | | | |
|----------------------------|---------|---|---|---|---|---|-----------|
| Chloroform | 67663 | X | X | X | X | X | 0.10 mg/L |
| Phenol | 108952 | X | X | X | X | X | 50 ug/L |
| Ethane, 1,1-oxybis-(l) | 60297 | X | X | X | | X | 50 ug/L |
| Arsenic acid H3AsO4 | 7778394 | X | | X | X | | |
| Acetic acid, lead(2+) salt | 301042 | X | X | X | X | | |

Map Identification Number 158 **NYCDEP**
96-05 HORACE HARDING EXP

CORONA, NY 11368

Facility Id: NYP003660792

MAP LOCATION INFORMATION

Site location mapped by: MANUAL MAPPING (3)

Approximate distance from property: 623 feet to the N

ADDRESS CHANGE INFORMATION

Revised street: 9605 HORACE HARDING EXP

Revised zip code: NO CHANGE

US EPA RCRA (Resource Conservation and Recovery Act) information not reported; Site information reported by NYS DEC.

NYS DEC Manifested Waste Summary:

Waste Codes, Waste Units, and Transaction Types are only shown for the most recent year reported.

| WASTE CODE | WASTE DESCRIPTION | WASTE AMOUNT | WASTE UNITS | TRANSACTION TYPE | YEAR |
|------------|---|--------------|-------------|------------------|------|
| D002 | Solid waste that exhibits the characteristic of corrosivity | 30 | GALLONS | GENERATED | 2000 |
| F001 | Spent halogenated solvents used in degreasing | 30 | POUNDS | GENERATED | 2000 |
| F002 | Spent halogenated solvents | 55 | GALLONS | GENERATED | 2000 |
| U080 | Methane, dichloro- | 55 | GALLONS | GENERATED | 2000 |

Toxicity Information Summary

| CHEMICAL NAME | CAS-NO | ACUTE TOX | TUMOR TOX | MUTAG TOX | REPRO TOX | IRRIT TOX | MCL |
|--------------------|--------|-----------|-----------|-----------|-----------|-----------|--------|
| Methane, dichloro- | 75092 | X | X | X | X | X | 5 ug/L |

Map Identification Number 159 **NYC DEP**
96-05 HORACE HARDING EXPWY

CORONA, NY 11373

Facility Id: NYP003660685

MAP LOCATION INFORMATION

Site location mapped by: MANUAL MAPPING (3)

Approximate distance from property: 623 feet to the N

ADDRESS CHANGE INFORMATION

Revised street: 9605 HORACE HARDING EXWY

Revised zip code: 11368

US EPA RCRA (Resource Conservation and Recovery Act) information not reported; Site information reported by NYS DEC.

NYS DEC Manifested Waste Summary:

Waste Codes, Waste Units, and Transaction Types are only shown for the most recent year reported.

| WASTE CODE | WASTE DESCRIPTION | WASTE AMOUNT | WASTE UNITS | TRANSACTION TYPE | YEAR |
|---------------|--|-----------------|----------------|---------------------|------|
| D001 | Solid waste that exhibits the characteristic of ignitability | 55 | GALLONS | GENERATED | 1998 |

Map Identification Number 160 **NYCDEP**
96-05 HORACE HARDING EXPWY

ELMHURST, NY 11373

Facility Id: NYP003660610

MAP LOCATION INFORMATION

Site location mapped by: MANUAL MAPPING (3)

Approximate distance from property: 623 feet to the N

ADDRESS CHANGE INFORMATION

Revised street: 9605 HORACE HARDING EXPWY

Revised zip code: 11368

US EPA RCRA (Resource Conservation and Recovery Act) information not reported; Site information reported by NYS DEC.

NYS DEC Manifested Waste Summary:

Waste Codes, Waste Units, and Transaction Types are only shown for the most recent year reported.

| WASTE CODE | WASTE DESCRIPTION | WASTE AMOUNT | WASTE UNITS | TRANSACTION TYPE | YEAR |
|---------------|--|-----------------|----------------|---------------------|------|
| D001 | Solid waste that exhibits the characteristic of ignitability | 85 | GALLONS | GENERATED | 1998 |

Map Identification Number 161 **CONSOLIDATED EDISON**
V1097-6115 97TH ST

NEW YORK, NY 10003

Facility Id: NYP004050035

MAP LOCATION INFORMATION

Site location mapped by: ADDRESS MATCHING

Approximate distance from property: 624 feet to the NE

ADDRESS CHANGE INFORMATION

Revised street: 6115 97TH ST

Revised zip code: 11374

US EPA RCRA (Resource Conservation and Recovery Act) information not reported; Site information reported by NYS DEC.

NYS DEC Manifested Waste Summary:

Waste Codes, Waste Units, and Transaction Types are only shown for the most recent year reported.

| WASTE CODE | WASTE DESCRIPTION | WASTE AMOUNT | WASTE UNITS | TRANSACTION TYPE | YEAR |
|---------------|---|-----------------|----------------|---------------------|------|
| B002 | Petroleum oil or other liquid containing 50 ppm < PCBs < 500 ppm | 318 | KILOGRAMS | GENERATED | 2000 |
| B007 | Other PCB Wastes including contaminated soil, solids, sludges, clothing, etc. | 600 | KILOGRAMS | GENERATED | 2000 |

Toxicity Information Summary

| CHEMICAL NAME | CAS-NO | ACUTE TOX | TUMOR TOX | MUTAG TOX | REPRO TOX | IRRIT TOX | MCL |
|--|---------|--------------|--------------|--------------|--------------|--------------|--------|
| Petroleum oil or other liquid containing 50 ppm < PCBs < 500 | 1336363 | X | X | | X | | 5 ug/L |

Map Identification Number 162 **CONSOLIDATED EDISON**
V3221-97TH & HOARCE HARDING EX

QUEENS, NY 11401

Facility Id: NYP004036984

MAP LOCATION INFORMATION

Site location mapped by: MANUAL MAPPING (3)
Approximate distance from property: 635 feet to the NE

ADDRESS CHANGE INFORMATION

Revised street: 97TH ST / HORACE HARDING BLVD
Revised zip code: 11374

US EPA RCRA (Resource Conservation and Recovery Act) information not reported; Site information reported by NYS DEC.

NYS DEC Manifested Waste Summary:

Waste Codes, Waste Units, and Transaction Types are only shown for the most recent year reported.

| WASTE CODE | WASTE DESCRIPTION | WASTE AMOUNT | WASTE UNITS | TRANSACTION TYPE | YEAR |
|---------------|--|-----------------|----------------|---------------------|------|
| B002 | Petroleum oil or other liquid containing 50 ppm < PCBs < 500 ppm | 1427 | KILOGRAMS | GENERATED | 1999 |

Toxicity Information Summary

| CHEMICAL NAME | CAS-NO | ACUTE TOX | TUMOR TOX | MUTAG TOX | REPRO TOX | IRRIT TOX | MCL |
|--|---------|--------------|--------------|--------------|--------------|--------------|--------|
| Petroleum oil or other liquid containing 50 ppm < PCBs < 500 | 1336363 | X | X | | X | | 5 ug/L |

Map Identification Number 163 **CONSOLIDATED EDISON**
LONG ISLAND EXP & 97TH ST

BROOKLYN, NY NO ZIP PROVIDED

Facility Id: NYP000929505

MAP LOCATION INFORMATION

Site location mapped by: MANUAL MAPPING (4)

Approximate distance from property: 688 feet to the NNE

ADDRESS CHANGE INFORMATION

Revised street: I 495 / 97TH ST

Revised zip code: 11374

US EPA RCRA (Resource Conservation and Recovery Act) information not reported; Site information reported by NYS DEC.

NYS DEC Manifested Waste Summary:

Waste Codes, Waste Units, and Transaction Types are only shown for the most recent year reported.

| WASTE CODE | WASTE DESCRIPTION | WASTE AMOUNT | WASTE UNITS | TRANSACTION TYPE | YEAR |
|---------------|---|-----------------|----------------|---------------------|------|
| B002 | Petroleum oil or other liquid containing 50 ppm < PCBs < 500 ppm | 350 | KILOGRAMS | GENERATED | 1997 |
| B007 | Other PCB Wastes including contaminated soil, solids, sludges, clothing, etc. | 1 | CUBIC YDS | GENERATED | 1997 |
| B003 | Petroleum oil or other liquid containing 500 ppm or greater of PCBs. | 450 | GALLONS | GENERATED | 1996 |

Toxicity Information Summary

| CHEMICAL NAME | CAS-NO | ACUTE TOX | TUMOR TOX | MUTAG TOX | REPRO TOX | IRRIT TOX | MCL |
|--|---------|--------------|--------------|--------------|--------------|--------------|--------|
| Petroleum oil or other liquid containing 50 ppm < PCBs < 500 | 1336363 | X | X | | X | | 5 ug/L |

Map Identification Number 164 **CONSOLIDATED EDISON**
LONG ISLAND EXP & 97TH ST

BROOKLYN, NY NO ZIP PROVIDED

Facility Id: NYP000929521

MAP LOCATION INFORMATION

Site location mapped by: MANUAL MAPPING (4)

Approximate distance from property: 688 feet to the NNE

ADDRESS CHANGE INFORMATION

Revised street: I 495 / 97TH ST

Revised zip code: 11374

US EPA RCRA (Resource Conservation and Recovery Act) information not reported; Site information reported by NYS DEC.

NYS DEC Manifested Waste Summary:

Waste Codes, Waste Units, and Transaction Types are only shown for the most recent year reported.

| WASTE CODE | WASTE DESCRIPTION | WASTE AMOUNT | WASTE UNITS | TRANSACTION TYPE | YEAR |
|---------------|--|-----------------|----------------|---------------------|------|
| B003 | Petroleum oil or other liquid containing 500 ppm or greater of PCBs. | 5933 | KILOGRAMS | GENERATED | 1997 |

| | | | | | |
|------|---|-----|-----------|-----------|------|
| B007 | Other PCB Wastes including contaminated soil, solids, sludges, clothing, etc. | 2 | CUBIC YDS | GENERATED | 1997 |
| B003 | Petroleum oil or other liquid containing 500 ppm or greater of PCBs. | 410 | GALLONS | GENERATED | 1996 |

Toxicity Information Summary

| CHEMICAL NAME | CAS-NO | ACUTE TOX | TUMOR TOX | MUTAG TOX | REPRO TOX | IRRIT TOX | MCL |
|---|---------|--------------|--------------|--------------|--------------|--------------|--------|
| Petroleum oil or other liquid containing 500 ppm or greater | 1336363 | X | X | | X | | 5 ug/L |

| | | | |
|--------------------------------------|--|-------------------------|----------------------------------|
| Map Identification Number 165 | CONSOLIDATED EDISON COMPANY OF NEW YORK | | Facility Id: NYP004030110 |
| | V4004-62 DR & QUEENS BLVD | N/S, NY NO ZIP PROVIDED | |

MAP LOCATION INFORMATION

Site location mapped by: MANUAL MAPPING (3)
 Approximate distance from property: 707 feet to the SSW

ADDRESS CHANGE INFORMATION

Revised street: 62ND DR / QUEENS BLVD
 Revised zip code: 11374

US EPA RCRA (Resource Conservation and Recovery Act) information not reported; Site information reported by NYS DEC.

NYS DEC Manifested Waste Summary:

Waste Codes, Waste Units, and Transaction Types are only shown for the most recent year reported.

| WASTE CODE | WASTE DESCRIPTION | WASTE AMOUNT | WASTE UNITS | TRANSACTION TYPE | YEAR |
|---------------|--|-----------------|----------------|---------------------|------|
| B002 | Petroleum oil or other liquid containing 50 ppm < PCBs < 500 ppm | 3145 | KILOGRAMS | GENERATED | 1999 |

Toxicity Information Summary

| CHEMICAL NAME | CAS-NO | ACUTE TOX | TUMOR TOX | MUTAG TOX | REPRO TOX | IRRIT TOX | MCL |
|--|---------|--------------|--------------|--------------|--------------|--------------|--------|
| Petroleum oil or other liquid containing 50 ppm < PCBs < 500 | 1336363 | X | X | | X | | 5 ug/L |

| | | | |
|--------------------------------------|---|------------------|----------------------------------|
| Map Identification Number 166 | NYC BOARD OF EDUCATION | | Facility Id: NYR000010900 |
| | 61-21 97TH PLACE | QUEENS, NY 11374 | |
| EPA (RCRA) Name: | NYC BD OF ED - PUBLIC SCHOOL 206 QUEENS | | |
| EPA (RCRA) Address: | 61-21 97TH PL | QUEENS, 11374 | |

MAP LOCATION INFORMATION

Site location mapped by: ADDRESS MATCHING
 Approximate distance from property: 857 feet to the NE

ADDRESS CHANGE INFORMATION

Revised street: 6121 97TH PLACE
 Revised zip code: NO CHANGE

US EPA RCRA Type: Generator: CONDITIONALLY EXEMPT SMALL QUANTITY GENERATOR

Storer:

Transporter:

Receives offsite waste:

Treatment facility:

Incinerator:

Land Disposal(LDF):

NYS DEC Manifested Waste Summary:

Waste Codes, Waste Units, and Transaction Types are only shown for the most recent year reported.

| WASTE CODE | WASTE DESCRIPTION | WASTE AMOUNT | WASTE UNITS | TRANSACTION TYPE | YEAR |
|---------------|----------------------|-----------------|----------------|---------------------|------|
| D008 | Lead | 150 | POUNDS | GENERATED | 1995 |

Toxicity Information Summary

| CHEMICAL NAME | CAS-NO | ACUTE TOX | TUMOR TOX | MUTAG TOX | REPRO TOX | IRRIT TOX | MCL |
|---------------|---------|--------------|--------------|--------------|--------------|--------------|-----------|
| Lead | 7439921 | X | X | X | X | | 0.05mg/L* |

Map Identification Number 167 ALEXANDERS REGO PARK

96-05 QUEENS BLVD

REGO PARK, NY 11374

Facility Id: NYD051853216

EPA (RCRA) Name: ALEXANDERS REGO PARK

EPA (RCRA) Address: 96-05 QUEENS BLVD

REGO PARK, 113741139

MAP LOCATION INFORMATION

Site location mapped by: MANUAL MAPPING (1)

Approximate distance from property: 866 feet to the SSE

ADDRESS CHANGE INFORMATION

Revised street: 9605 QUEENS BLVD

Revised zip code: NO CHANGE

US EPA RCRA Type: Generator: LARGE QUANTITY GENERATOR

Storer:

Transporter:

Receives offsite waste:

Treatment facility:

Incinerator:

Land Disposal(LDF):

NYS DEC Manifested Waste Summary:

Waste Codes, Waste Units, and Transaction Types are only shown for the most recent year reported.

| WASTE CODE | WASTE DESCRIPTION | WASTE AMOUNT | WASTE UNITS | TRANSACTION TYPE | YEAR |
|---------------|----------------------|-----------------|----------------|---------------------|------|
| D008 | Lead | 5563660 | POUNDS | GENERATED | 1995 |
| D008 | Lead | 200 | CUBIC YDS | GENERATED | 1995 |

Toxicity Information Summary

| CHEMICAL NAME | CAS-NO | ACUTE TOX | TUMOR TOX | MUTAG TOX | REPRO TOX | IRRIT TOX | MCL |
|---------------|---------|--------------|--------------|--------------|--------------|--------------|-----------|
| Lead | 7439921 | X | X | X | X | | 0.05mg/L* |

Map Identification Number 168 **NEW YORK CITY DEPT OF ENVIRONMENTAL PROT**
60TH & 94TH ST

QUEENS, NY 11373

Facility Id: NYP010001196

MAP LOCATION INFORMATION

Site location mapped by: MANUAL MAPPING (3)

Approximate distance from property: 959 feet to the NW

ADDRESS CHANGE INFORMATION

Revised street: 60TH AVE / 94TH ST

Revised zip code: NO CHANGE

US EPA RCRA (Resource Conservation and Recovery Act) information not reported; Site information reported by NYS DEC.

NYS DEC Manifested Waste Summary:

Waste Codes, Waste Units, and Transaction Types are only shown for the most recent year reported.

| WASTE CODE | WASTE DESCRIPTION | WASTE AMOUNT | WASTE UNITS | TRANSACTION TYPE | YEAR |
|---------------|----------------------------|-----------------|----------------|---------------------|------|
| F002 | Spent halogenated solvents | 420 | POUNDS | GENERATED | 1994 |

Map Identification Number 169 **NEW YORK CITY DEPT OF ENVIRONMENTAL PROT**
59-17 JUNCTION BLVD

CORONA, NY 11368

Facility Id: NYP010001386

MAP LOCATION INFORMATION

Site location mapped by: MANUAL MAPPING (3)

Approximate distance from property: 1032 feet to the NNW

ADDRESS CHANGE INFORMATION

Revised street: 5917 JUNCTION BLVD

Revised zip code: NO CHANGE

US EPA RCRA (Resource Conservation and Recovery Act) information not reported; Site information reported by NYS DEC.

NYS DEC Manifested Waste Summary:

Waste Codes, Waste Units, and Transaction Types are only shown for the most recent year reported.

| WASTE CODE | WASTE DESCRIPTION | WASTE AMOUNT | WASTE UNITS | TRANSACTION TYPE | YEAR |
|---------------|--|-----------------|----------------|---------------------|------|
| D001 | Solid waste that exhibits the characteristic of ignitability | 25 | POUNDS | GENERATED | 1996 |

D002 Solid waste that exhibits the characteristic of corrosivity 125 POUNDS GENERATED 1996

Map Identification Number 170 **NEW YORK CITY DEPT OF ENVIRONMENTAL PROTECTION 59-17 JUNCTION BLVD**

CORONA, NY 11368

Facility Id: NYP010000867

MAP LOCATION INFORMATION

Site location mapped by: MANUAL MAPPING (3)

Approximate distance from property: 1032 feet to the NNW

ADDRESS CHANGE INFORMATION

Revised street: 5917 JUNCTION BLVD

Revised zip code: NO CHANGE

US EPA RCRA (Resource Conservation and Recovery Act) information not reported; Site information reported by NYS DEC.

NYS DEC Manifested Waste Summary:

Waste Codes, Waste Units, and Transaction Types are only shown for the most recent year reported.

| WASTE CODE | WASTE DESCRIPTION | WASTE AMOUNT | WASTE UNITS | TRANSACTION TYPE | YEAR |
|------------|---|--------------|-------------|------------------|------|
| D002 | Solid waste that exhibits the characteristic of corrosivity | 165 | GALLONS | GENERATED | 1992 |

Map Identification Number 171 **NEW YORK CITY DEPT ENV PROTECTION 59-17 JUNCTION BLVD**

CORONA, NY 11368

Facility Id: NYP010001212

MAP LOCATION INFORMATION

Site location mapped by: MANUAL MAPPING (3)

Approximate distance from property: 1032 feet to the NNW

ADDRESS CHANGE INFORMATION

Revised street: 5917 JUNCTION BLVD

Revised zip code: NO CHANGE

US EPA RCRA (Resource Conservation and Recovery Act) information not reported; Site information reported by NYS DEC.

NYS DEC Manifested Waste Summary:

Waste Codes, Waste Units, and Transaction Types are only shown for the most recent year reported.

| WASTE CODE | WASTE DESCRIPTION | WASTE AMOUNT | WASTE UNITS | TRANSACTION TYPE | YEAR |
|------------|--------------------------------|--------------|-------------|------------------|------|
| F003 | Spent non-halogenated solvents | 100 | POUNDS | GENERATED | 1994 |

Map Identification Number 172 EVERGREEN DRY CLEANERS

97-14 63RD ROAD

REGO PARK, NY 11274

Facility Id: NYD981493471

EPA (RCRA) Name: EVERGREEN DRY CLEANERS

EPA (RCRA) Address: 97-14 65TH RD

REGO PARK, 11374

MAP LOCATION INFORMATION

Site location mapped by: ADDRESS MATCHING

Approximate distance from property: 1049 feet to the SE

ADDRESS CHANGE INFORMATION

Revised street: 9714 63RD ROAD

Revised zip code: 11374

US EPA RCRA Type: Generator: SMALL QUANTITY GENERATOR

Storer: Transporter:

Treatment facility: Incinerator:

Receives offsite waste:

Land Disposal(LDF):

NYS DEC Manifested Waste Summary:

Waste Codes, Waste Units, and Transaction Types are only shown for the most recent year reported.

| WASTE CODE | WASTE DESCRIPTION | WASTE AMOUNT | WASTE UNITS | TRANSACTION TYPE | YEAR |
|---------------|----------------------------|-----------------|----------------|---------------------|------|
| F002 | Spent halogenated solvents | 310 | POUNDS | GENERATED | 1997 |

Map Identification Number 173 MOBIL OIL CORPORATION

17 GBR 96-27 QUEENS BLVD

REGO PARK, NY 11401

Facility Id: NYD982181984

EPA (RCRA) Name: MOBIL SERVICE STATION SS GBR

EPA (RCRA) Address: 96-27 QUEENS BLVD

REGO PARK, 113741140

MAP LOCATION INFORMATION

Site location mapped by: ADDRESS MATCHING

Approximate distance from property: 1051 feet to the SSE

ADDRESS CHANGE INFORMATION

Revised street: 9627 QUEENS BLVD

Revised zip code: 11374

US EPA RCRA Type: Generator: SMALL QUANTITY GENERATOR

Storer: Transporter:

Treatment facility: Incinerator:

Receives offsite waste:

Land Disposal(LDF):

NYS DEC Manifested Waste Summary:

Waste Codes, Waste Units, and Transaction Types are only shown for the most recent year reported.

| WASTE CODE | WASTE DESCRIPTION | WASTE AMOUNT | WASTE UNITS | TRANSACTION TYPE | YEAR |
|---------------|--|-----------------|----------------|---------------------|------|
| D001 | Solid waste that exhibits the characteristic of ignitability | 2250 | POUNDS | GENERATED | 1991 |

Map Identification Number 174 **NEW YORK TELEPHONE**
IN FRONT OF 96-16QUEENS BLVD

QUEENS, NY 11374

Facility Id: NYP000911651

MAP LOCATION INFORMATION

Site location mapped by: ADDRESS MATCHING

Approximate distance from property: 1097 feet to the SSE

ADDRESS CHANGE INFORMATION

Revised street: 9616 QUEENS BLVD

Revised zip code: NO CHANGE

US EPA RCRA (Resource Conservation and Recovery Act) information not reported; Site information reported by NYS DEC.

NYS DEC Manifested Waste Summary:

Waste Codes, Waste Units, and Transaction Types are only shown for the most recent year reported.

| WASTE CODE | WASTE DESCRIPTION | WASTE AMOUNT | WASTE UNITS | TRANSACTION TYPE | YEAR |
|---------------|----------------------|-----------------|----------------|---------------------|------|
| D008 | Lead | 1815 | GALLONS | GENERATED | 1993 |

Toxicity Information Summary

| CHEMICAL NAME | CAS-NO | ACUTE TOX | TUMOR TOX | MUTAG TOX | REPRO TOX | IRRIT TOX | MCL |
|---------------|---------|--------------|--------------|--------------|--------------|--------------|-----------|
| Lead | 7439921 | X | X | X | X | | 0.05mg/L* |

Map Identification Number 175 **CONSOLIDATED EDISON**
V383-SOYNDERS & 62ND AVE

QUEENS, NY 11401

Facility Id: NYP004037750

MAP LOCATION INFORMATION

Site location mapped by: MANUAL MAPPING (3)

Approximate distance from property: 1156 feet to the WSW

ADDRESS CHANGE INFORMATION

Revised street: SAUNDERS ST / 62ND AVE

Revised zip code: 11374

US EPA RCRA (Resource Conservation and Recovery Act) information not reported; Site information reported by NYS DEC.

NYS DEC Manifested Waste Summary:

Waste Codes, Waste Units, and Transaction Types are only shown for the most recent year reported.

| WASTE CODE | WASTE DESCRIPTION | WASTE AMOUNT | WASTE UNITS | TRANSACTION TYPE | YEAR |
|---------------|--|-----------------|----------------|---------------------|------|
| B002 | Petroleum oil or other liquid containing 50 ppm < PCBs < 500 ppm | 900 | KILOGRAMS | GENERATED | 1999 |

Toxicity Information Summary

| CHEMICAL NAME | CAS-NO | ACUTE TOX | TUMOR TOX | MUTAG TOX | REPRO TOX | IRRIT TOX | MCL |
|--|---------|--------------|--------------|--------------|--------------|--------------|--------|
| Petroleum oil or other liquid containing 50 ppm < PCBs < 500 | 1336363 | X | X | | X | | 5 ug/L |

Map Identification Number 176 **NYNEX**
QUEENS BLVD & 63RD DR

FOREST HILLS, NY 11494

Facility Id: NYP000793067

MAP LOCATION INFORMATION

Site location mapped by: MANUAL MAPPING (3)

Approximate distance from property: 1209 feet to the SSE

ADDRESS CHANGE INFORMATION

Revised street: QUEENS BLVD / 63RD DR

Revised zip code: 11374

US EPA RCRA (Resource Conservation and Recovery Act) information not reported; Site information reported by NYS DEC.

NYS DEC Manifested Waste Summary:

Waste Codes, Waste Units, and Transaction Types are only shown for the most recent year reported.

| WASTE CODE | WASTE DESCRIPTION | WASTE AMOUNT | WASTE UNITS | TRANSACTION TYPE | YEAR |
|---------------|----------------------|-----------------|----------------|---------------------|------|
| D008 | Lead | 880 | GALLONS | GENERATED | 1993 |

Toxicity Information Summary

| CHEMICAL NAME | CAS-NO | ACUTE TOX | TUMOR TOX | MUTAG TOX | REPRO TOX | IRRIT TOX | MCL |
|---------------|---------|--------------|--------------|--------------|--------------|--------------|-----------|
| Lead | 7439921 | X | X | X | X | | 0.05mg/L* |

Map Identification Number 177 **NYNEX**
QUEENS BLVD & 63RD DR

QUEENS, NY NO ZIP PROVIDED

Facility Id: NYP000909945

MAP LOCATION INFORMATION

Site location mapped by: MANUAL MAPPING (3)

Approximate distance from property: 1209 feet to the SSE

ADDRESS CHANGE INFORMATION

Revised street: QUEENS BLVD / 63RD DR

Revised zip code: 11374

US EPA RCRA (Resource Conservation and Recovery Act) information not reported; Site information reported by NYS DEC.

NYS DEC Manifested Waste Summary:

Waste Codes, Waste Units, and Transaction Types are only shown for the most recent year reported.

| WASTE CODE | WASTE DESCRIPTION | WASTE AMOUNT | WASTE UNITS | TRANSACTION TYPE | YEAR |
|------------|--|--------------|-------------|------------------|------|
| D001 | Solid waste that exhibits the characteristic of ignitability | 55 | GALLONS | GENERATED | 1993 |
| D008 | Lead | 5 | CUBIC YDS | GENERATED | 1993 |

Toxicity Information Summary

| CHEMICAL NAME | CAS-NO | ACUTE TOX | TUMOR TOX | MUTAG TOX | REPRO TOX | IRRIT TOX | MCL |
|---------------|---------|-----------|-----------|-----------|-----------|-----------|-----------|
| Lead | 7439921 | X | X | X | X | | 0.05mg/L* |

Map Identification Number 178

ALVA CLEANERS

97-16 63RD DRIVE

REGO PARK, NY 11374

Facility Id: NYD982538548

EPA (RCRA) Name: ALVA FRENCH CLEANERS

EPA (RCRA) Address: 97-16 63RD DR

REGO PARK, 11374

MAP LOCATION INFORMATION

Site location mapped by: ADDRESS MATCHING

Approximate distance from property: 1219 feet to the SE

ADDRESS CHANGE INFORMATION

Revised street: 9716 63RD DRIVE

Revised zip code: NO CHANGE

US EPA RCRA Type: Generator:

Storer:

Treatment facility:

Transporter:

Incinerator:

Receives offsite waste:

Land Disposal(LDF):

NYS DEC Manifested Waste Summary:

Waste Codes, Waste Units, and Transaction Types are only shown for the most recent year reported.

| WASTE CODE | WASTE DESCRIPTION | WASTE AMOUNT | WASTE UNITS | TRANSACTION TYPE | YEAR |
|------------|----------------------------|--------------|-------------|------------------|------|
| F002 | Spent halogenated solvents | 195 | POUNDS | GENERATED | 2000 |

Map Identification Number 179 US POSTAL SERVICE

92-24 QUEENS BLVD

REGO PARK, NY 11374

Facility Id: NY7180011374

EPA (RCRA) Name: US POSTAL SERVICE

EPA (RCRA) Address: 92-24 QUEENS BLVD

REGO PARK, 113749998

MAP LOCATION INFORMATION

Site location mapped by: ADDRESS MATCHING

Approximate distance from property: 1226 feet to the W

ADDRESS CHANGE INFORMATION

Revised street: 9224 QUEENS BLVD

Revised zip code: NO CHANGE

US EPA RCRA Type: Generator: CONDITIONALLY EXEMPT SMALL QUANTITY GENERATOR

Storer: Transporter:

Treatment facility: Incinerator:

Receives offsite waste:

Land Disposal(LDF):

NYS DEC Manifested Waste Summary:

Waste Codes, Waste Units, and Transaction Types are only shown for the most recent year reported.

| WASTE CODE | WASTE DESCRIPTION | WASTE AMOUNT | WASTE UNITS | TRANSACTION TYPE | YEAR |
|---------------|----------------------|-----------------|----------------|---------------------|------|
|---------------|----------------------|-----------------|----------------|---------------------|------|

NONE Site reported by US EPA. No hazardous waste activity reported to NYS.

Map Identification Number 180**NYNEX**

QUEENS BLVD & ELLIST AVE

QUEENS, NY NO ZIP PROVIDED

Facility Id: NYP000933325**MAP LOCATION INFORMATION**

Site location mapped by: MANUAL MAPPING (5)

Approximate distance from property: 1227 feet to the W

ADDRESS CHANGE INFORMATION

Revised street: QUEENS BLVD / ELLIST AVE

Revised zip code: UNKNOWN

US EPA RCRA (Resource Conservation and Recovery Act) information not reported; Site information reported by NYS DEC.

NYS DEC Manifested Waste Summary:

Waste Codes, Waste Units, and Transaction Types are only shown for the most recent year reported.

| WASTE CODE | WASTE DESCRIPTION | WASTE AMOUNT | WASTE UNITS | TRANSACTION TYPE | YEAR |
|---------------|----------------------|-----------------|----------------|---------------------|------|
|---------------|----------------------|-----------------|----------------|---------------------|------|

| | | | | | |
|------|------|------|--------|-----------|------|
| D008 | Lead | 4000 | POUNDS | GENERATED | 1997 |
|------|------|------|--------|-----------|------|

Toxicity Information Summary

| CHEMICAL NAME | CAS-NO | ACUTE TOX | TUMOR TOX | MUTAG TOX | REPRO TOX | IRRIT TOX | MCL |
|---------------|---------|--------------|--------------|--------------|--------------|--------------|-----------|
| Lead | 7439921 | X | X | X | X | | 0.05mg/L* |

Map Identification Number 181 CLEAN LAND CLEANERS**Facility Id: NYD981075245**

EPA (RCRA) Name: CLEANLNAD CLEANERS
EPA (RCRA) Address: 97-34 63RD RD

REGO PARK, NY 11374

REGO PARK, 11374

MAP LOCATION INFORMATION

Site location mapped by: ADDRESS MATCHING
Approximate distance from property: 1262 feet to the SE

ADDRESS CHANGE INFORMATION

Revised street: 9734 63RD DRIVE
Revised zip code: NO CHANGE

US EPA RCRA Type: Generator:

Storer:

Treatment facility:

Transporter:

Incinerator:

Receives offsite waste:

Land Disposal(LDF):

The following violation(s) were either removed from the USEPA's database or the violation number and/or responsible agency changed:

US EPA RCRA Violations:

Historical Info: Violation Area: GENERATOR-ALL REQUIREMENTS
Violation Number: 0001
Violation Class: 2
Violation Type:

Responsible Agency: STATE
Violation Determination Date: 10/18/1991
Violation Priority:
Regulation:

NYS DEC Manifested Waste Summary:

Waste Codes, Waste Units, and Transaction Types are only shown for the most recent year reported.

| WASTE CODE | WASTE DESCRIPTION | WASTE AMOUNT | WASTE UNITS | TRANSACTION TYPE | YEAR |
|---------------|----------------------------|-----------------|----------------|---------------------|------|
| F002 | Spent halogenated solvents | 696 | POUNDS | GENERATED | 1995 |

Map Identification Number 182 ANDRE FRENCH DRY CLEANING**Facility Id: NYD981079759**

EPA (RCRA) Name: ANDRE FRENCH CLEANERS
EPA (RCRA) Address: 97-07 64TH AVE

REGO PARK, NY 11374

REGO PARK, 113742230

MAP LOCATION INFORMATION

Site location mapped by: MANUAL MAPPING (3)
Approximate distance from property: 1277 feet to the SE

ADDRESS CHANGE INFORMATION

Revised street: 9707 64TH AVENUE
Revised zip code: NO CHANGE

US EPA RCRA Type: Generator: LARGE QUANTITY GENERATOR

Storer:

Treatment facility:

Transporter:

Incinerator:

Receives offsite waste:

Land Disposal(LDF):

NYS DEC Manifested Waste Summary:

Waste Codes, Waste Units, and Transaction Types are only shown for the most recent year reported.

| WASTE CODE | WASTE DESCRIPTION | WASTE AMOUNT | WASTE UNITS | TRANSACTION TYPE | YEAR |
|---------------|----------------------------|-----------------|----------------|---------------------|------|
| F002 | Spent halogenated solvents | 60 | POUNDS | GENERATED | 1995 |

Map Identification Number 183**SUN VALLEY****Facility Id: NYD053971172**63-73 SAUNDERS ST
EPA (RCRA) Name: SUN VALLEY
EPA (RCRA) Address: 63-73 SAUNDERS ST

REGO PARK, NY 11374

REGO PARK, 113743137

MAP LOCATION INFORMATION

Site location mapped by: ADDRESS MATCHING

Approximate distance from property: 1312 feet to the SSE

ADDRESS CHANGE INFORMATION

Revised street: 6373 SAUNDERS ST

Revised zip code: NO CHANGE

US EPA RCRA Type: Generator: SMALL QUANTITY GENERATOR

Storer: Transporter:

Treatment facility: Incinerator:

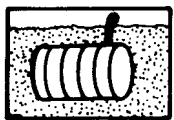
Receives offsite waste:

Land Disposal(LDF):

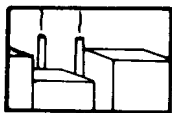
NYS DEC Manifested Waste Summary:

Waste Codes, Waste Units, and Transaction Types are only shown for the most recent year reported.

| WASTE CODE | WASTE DESCRIPTION | WASTE AMOUNT | WASTE UNITS | TRANSACTION TYPE | YEAR |
|---------------|---|-----------------|----------------|---------------------|------|
| NONE | Site reported by US EPA. No hazardous waste activity reported to NYS. | | | | |



**** NO CHEMICAL STORAGE FACILITIES IDENTIFIED WITHIN 1/4 MILE SEARCH RADIUS ****




**** NO TOXIC AIR, LAND AND WATER RELEASES IDENTIFIED WITHIN 1/4 MILE SEARCH RADIUS ****

**** NO HISTORIC UTILITY SITES IDENTIFIED WITHIN 1/4 MILE SEARCH RADIUS ****



**** NO WASTEWATER DISCHARGES IDENTIFIED WITHIN 1/4 MILE SEARCH RADIUS ****



*** AIR DISCHARGE FACILITIES IDENTIFIED WITHIN THE 1/4 MILE SEARCH RADIUS ***

PLEASE NOTE: * Compass directions can vary substantially for sites located very close to the subject property address.

Map Identification Number 184 **PARK PLAZA TENANTS**
61-25 97TH STREET

REGO PARK, NY 113690000

FINDS Id: NYD986923431

MAP LOCATION INFORMATION

Site location mapped by: ADDRESS MATCHING
Approximate distance from property: 616 feet to the NE

ADDRESS CHANGE INFORMATION

Revised street: 6125 97TH STREET
Revised zip code: 11374

This site was identified in the EPA FINDS database. No air pollutant information given here.

Map Identification Number 185 **PARK PLAZA TENANTS**
61-25 97TH ST

REGO PARK, NY 0

FINDS Id: NYD986923431

MAP LOCATION INFORMATION

Site location mapped by: ADDRESS MATCHING
Approximate distance from property: 616 feet to the NE

ADDRESS CHANGE INFORMATION

Revised street: 6125 97TH ST
Revised zip code: 11374

This site was identified in the EPA FINDS database. No air pollutant information given here.

Map Identification Number 186 **LEFRAK CITY**
9705 HORACE HARDING EXPY
EPA (FINDS) Name: LEFRAK CITY
EPA (FINDS) Address: 9705 HORACE HARDING EXPY

Facility Id: 3608100060
FLUSHING, NY 113680000
FLUSHING 113680000

State-county CDS Id: 3608100060
State-county NED id:

MAP LOCATION INFORMATION

Site location mapped by: MANUAL MAPPING (4)
Approximate distance from property: 820 feet to the NNE

ADDRESS CHANGE INFORMATION

Revised street: 9705 HORACE HARDING EXWY
Revised zip code: 11368

CDS-ID: 00060 NED-ID: None Given
Plant Phone #1: (718)271-7600 Plant Phone #2: None Given
Operating Status: OPERATING
EPA Classification:
State Classification: POTENTIAL UNCONTROLLED EMISSIONS < 100 TONS/YEAR
EPA Plant Compliance Status:
State Plant Compliance Status: IN COMPLIANCE - INSPECTION

EPA-ID: NYD986879583 FINDS-ID: NYD986879583

AIR PROGRAM INFORMATION

Regulatory Air Program: SIP SOURCE

Program Status: OPERATING

POLLUTANT INFORMATION

Pollutant: CARBON MONOXIDE

State Pollutant Compliance for this pollutant: IN COMPLIANCE - INSPECTION

Pollutant: NITROGEN DIOXIDE

State Pollutant Compliance for this pollutant: IN COMPLIANCE - INSPECTION

Pollutant: TOTAL PARTICULATE MATTER

State Pollutant Compliance for this pollutant: IN COMPLIANCE - INSPECTION

Pollutant: SULFUR DIOXIDE

State Pollutant Compliance for this pollutant: IN COMPLIANCE - INSPECTION

Pollutant: VOLATILE ORGANIC COMPOUNDS

State Pollutant Compliance for this pollutant: IN COMPLIANCE - INSPECTION

Map Identification Number 187

ALEXANDERS INC

96-05 QUEENS BOULEVARD

EPA (FINDS) Name: ALEXANDERS INC

EPA (FINDS) Address: 96-05 QUEENS BOULEVARD

Facility Id: NY081X1XU

FLUSHING, NY 11367

State-county CDS Id:

State-county NED id: 36081X1XU

QUEENS 11367

MAP LOCATION INFORMATION

Site location mapped by: MANUAL MAPPING (1)

Approximate distance from property: 849 feet to the SSE

ADDRESS CHANGE INFORMATION

Revised street: 9605 QUEENS BLVD

Revised zip code: 11374

CDS-ID: None Given

Plant Phone #1: None Given

Operating Status:

EPA Classification:

State Classification:

EPA Plant Compliance Status:

State Plant Compliance Status:

NED-ID: X1XU

Plant Phone #2: None Given

EPA-ID: NYD051853216

FINDS-ID: NYD051853216

AIR PROGRAM INFORMATION

No air program information given.

POLLUTANT INFORMATION

No air pollutant information given.

Map Identification Number 188 **PARK CITY III & IV APT.I**
97-07 63 RD.

Facility Id: 36081N1213 **State-county CDS Id: 36081N1213**
QUEENS, NY 11374 State-county NED id:

MAP LOCATION INFORMATION

Site location mapped by: MANUAL MAPPING (3)
Approximate distance from property: 987 feet to the SE

ADDRESS CHANGE INFORMATION

Revised street: 9707 63RD RD
Revised zip code: NO CHANGE

CDS-ID: N1213 NED-ID: None Given
Plant Phone #1: None Given Plant Phone #2: None Given
Operating Status: OPERATING

EPA-ID: None Given

FINDS-ID: None Given

EPA Classification:

State Classification: POTENTIAL EMISSIONS ARE BELOW ALL APPLICABLE MAJOR SOURCE THRESHOLDS IF AND
ONLY IF SOURCE COMPLIES WITH FEDERALLY ENFORCEABLE REGULATIONS OR LIMITATIONS

EPA Plant Compliance Status:

State Plant Compliance Status: IN VIOLATION WITH REGARD TO PROCEDURAL COMPLIANCE

AIR PROGRAM INFORMATION

Regulatory Air Program: SIP SOURCE
Regulatory Air Program: UNKNOWN CODE (F)
Regulatory Air Program: TITLE V PERMITS

Program Status: PERMANENTLY CLOSED
Program Status: PERMANENTLY CLOSED
Program Status: OPERATING

POLLUTANT INFORMATION

Pollutant: NITROGEN DIOXIDE
State Pollutant Compliance for this pollutant: IN COMPLIANCE - INSPECTION
Pollutant: NITROGEN DIOXIDE
State Pollutant Compliance for this pollutant: IN VIOLATION WITH REGARD TO PROCEDURAL COMPLIANCE

Map Identification Number 189 **DILMAC HOLDING**
62-95 SAUNDERS STREET
EPA (FINDS) Name: DILMAC HOLDING
EPA (FINDS) Address: 62-95 SAUNDERS STREET

Facility Id: 3608100708 **State-county CDS Id: 3608100708**
FLUSHING, NY 113740000 State-county NED id:

FLUSHING 113740000

MAP LOCATION INFORMATION

Site location mapped by: ADDRESS MATCHING
Approximate distance from property: 989 feet to the SSW

ADDRESS CHANGE INFORMATION

Revised street: 6295 SAUNDERS STREET
Revised zip code: NO CHANGE

CDS-ID: 00708 NED-ID: None Given EPA-ID: NY0001423136 FINDS-ID: NY0001423136
Plant Phone #1: None Given Plant Phone #2: None Given
Operating Status: OPERATING
EPA Classification:
State Classification: POTENTIAL UNCONTROLLED EMISSIONS < 100 TONS/YEAR
EPA Plant Compliance Status:
State Plant Compliance Status: IN COMPLIANCE - CERTIFICATION

AIR PROGRAM INFORMATION

Regulatory Air Program: SIP SOURCE

Program Status: OPERATING

POLLUTANT INFORMATION

Pollutant: TOTAL PARTICULATE MATTER

State Pollutant Compliance for this pollutant: IN COMPLIANCE - CERTIFICATION

Pollutant: VOLATILE ORGANIC COMPOUNDS

State Pollutant Compliance for this pollutant: IN COMPLIANCE - INSPECTION

Map Identification Number 190**FULLER TOOL CO.**

62-95 SAUNDERS STREET

EPA (FINDS) Name: FULLER TOOL CO.

EPA (FINDS) Address: 62-95 SAUNDERS STREET

Facility Id: NY081X12N
FLUSHING, NY 11374**State-county CDS Id:**

State-county NED id: 36081X12N

QUEENS 11374

MAP LOCATION INFORMATION

Site location mapped by: ADDRESS MATCHING

Approximate distance from property: 989 feet to the SSW

ADDRESS CHANGE INFORMATION

Revised street: 6295 SAUNDERS ST

Revised zip code: NO CHANGE

CDS-ID: None Given NED-ID: X12N
Plant Phone #1: None Given Plant Phone #2: None Given
Operating Status:
EPA Classification:
State Classification:
EPA Plant Compliance Status:
State Plant Compliance Status:

EPA-ID: None Given

FINDS-ID: NY0001423136

AIR PROGRAM INFORMATION

No air program information given.

POLLUTANT INFORMATION

No air pollutant information given.

Map Identification Number 191 **DILMAC HOLDING**
62-95 SAUNDERS

QUEENSBURY, NY 12801

FINDS Id: NYD986880540**MAP LOCATION INFORMATION**

Site location mapped by: ADDRESS MATCHING

Approximate distance from property: 989 feet to the SSW

ADDRESS CHANGE INFORMATION

Revised street: 6295 SAUNDERS ST

Revised zip code: 11374

This site was identified in the EPA FINDS database. No air pollutant information given here.

Map Identification Number 192 **MOBIL**
96-27 QUEENS BLVD
EPA (FINDS) Name: MOBIL
EPA (FINDS) Address: 96-27 QUEENS BLVD

Facility Id: 3608100184
LONG ISLAND CITY, NY 11374

State-county CDS Id: 3608100184
State-county NED id:

LONG ISLAND CITY 11374

MAP LOCATION INFORMATION

Site location mapped by: ADDRESS MATCHING

Approximate distance from property: 1043 feet to the SSE

ADDRESS CHANGE INFORMATION

Revised street: 9627 QUEENS BLVD

Revised zip code: NO CHANGE

CDS-ID: 00184 NED-ID: None Given
Plant Phone #1: None Given Plant Phone #2: None Given
Operating Status: OPERATING
EPA Classification:
State Classification: POTENTIAL UNCONTROLLED EMISSIONS < 100 TONS/YEAR
EPA Plant Compliance Status:
State Plant Compliance Status: IN COMPLIANCE - INSPECTION

EPA-ID: NYD982181984

FINDS-ID: NYD982181984

AIR PROGRAM INFORMATION

Regulatory Air Program: SIP SOURCE

Regulatory Air Program: UNKNOWN CODE (F)

Program Status: OPERATING

Program Status: PERMANENTLY CLOSED

POLLUTANT INFORMATION

Pollutant: VOLATILE ORGANIC COMPOUNDS

State Pollutant Compliance for this pollutant: IN COMPLIANCE - INSPECTION

Map Identification Number 193 **QUEENS 63 SERVICE STATION**
9627 QUEENS BLVD
EPA (FINDS) Name: QUEENS 63 SERVICE STATION
EPA (FINDS) Address: 9627 QUEENS BLVD

Facility Id: 3608100394 **State-county CDS Id: 3608100394**
LONG ISLAND CITY, NY 11374 State-county NED id:
LONG ISLAND CITY 11374

MAP LOCATION INFORMATION

Site location mapped by: ADDRESS MATCHING
Approximate distance from property: 1043 feet to the SSE

ADDRESS CHANGE INFORMATION

Revised street: NO CHANGE
Revised zip code: NO CHANGE

This site has been delisted from the current data. The data below is the last known.

CDS-ID: 00394 NED-ID: None Given
Plant Phone #1: (718)897-4495 Plant Phone #2: None Given
Operating Status: OPERATING
EPA Classification:
State Classification: POTENTIAL UNCONTROLLED EMISSIONS < 100 TONS/YEAR
EPA Plant Compliance Status:
State Plant Compliance Status: IN COMPLIANCE - INSPECTION

EPA-ID: None Given FINDS-ID: NY0001499953

AIR PROGRAM INFORMATION

Regulatory Air Program: SIP SOURCE

Program Status: OPERATING

POLLUTANT INFORMATION

Pollutant: VOLATILE ORGANIC COMPOUNDS
State Pollutant Compliance for this pollutant: IN COMPLIANCE - INSPECTION

Map Identification Number 194 **ALVA FRENCH CLEANER**
97-16 63 ROAD
EPA (FINDS) Name: ALVA FRENCH CLEANER
EPA (FINDS) Address: 97-16 63 ROAD

Facility Id: 3608100720 **State-county CDS Id: 3608100720**
FLUSHING, NY 113790000 State-county NED id:
FLUSHING 113790000

MAP LOCATION INFORMATION

Site location mapped by: ADDRESS MATCHING
Approximate distance from property: 1064 feet to the SE

ADDRESS CHANGE INFORMATION

Revised street: 9716 63RD ROAD
Revised zip code: 11374

CDS-ID: 00720 NED-ID: None Given
Plant Phone #1: None Given Plant Phone #2: None Given
Operating Status: OPERATING
EPA Classification:
State Classification: POTENTIAL UNCONTROLLED EMISSIONS < 100 TONS/YEAR
EPA Plant Compliance Status:
State Plant Compliance Status: IN COMPLIANCE - INSPECTION

EPA-ID: NYD982538548

FINDS-ID: NYD982538548

AIR PROGRAM INFORMATION

Regulatory Air Program: SIP SOURCE

Program Status: OPERATING

POLLUTANT INFORMATION

Pollutant: VOLATILE ORGANIC COMPOUNDS

State Pollutant Compliance for this pollutant: IN COMPLIANCE - INSPECTION

Map Identification Number 195

PARK CITY ESTATES TENANTS CORP
6155 98TH ST

Facility Id: 36081P0024
QUEENS, NY 11374

State-county CDS Id: 36081P0024
State-county NED id:

MAP LOCATION INFORMATION

Site location mapped by: ADDRESS MATCHING

Approximate distance from property: 1094 feet to the ENE

ADDRESS CHANGE INFORMATION

Revised street: NO CHANGE

Revised zip code: NO CHANGE

CDS-ID: P0024 NED-ID: None Given
Plant Phone #1: None Given Plant Phone #2: None Given
Operating Status: OPERATING
EPA Classification:
State Classification: POTENTIAL EMISSIONS ARE BELOW ALL APPLICABLE MAJOR SOURCE THRESHOLDS IF AND
ONLY IF SOURCE COMPLIES WITH FEDERALLY ENFORCEABLE REGULATIONS OR LIMITATIONS
EPA Plant Compliance Status:
State Plant Compliance Status: IN COMPLIANCE - INSPECTION

EPA-ID: None Given

FINDS-ID: None Given

AIR PROGRAM INFORMATION

Regulatory Air Program: TITLE V PERMITS

Program Status: OPERATING

POLLUTANT INFORMATION

Pollutant: NITROGEN DIOXIDE

State Pollutant Compliance for this pollutant: IN COMPLIANCE - INSPECTION

Map Identification Number 196 **ALVA FRENCH CLEANERS**
97-16 63RD DR

REGO PARK, NY 11374

FINDS Id: NYD982538548

MAP LOCATION INFORMATION

Site location mapped by: ADDRESS MATCHING

Approximate distance from property: 1230 feet to the SE

ADDRESS CHANGE INFORMATION

Revised street: 9716 63RD DR

Revised zip code: NO CHANGE

This site was identified in the EPA FINDS database. No air pollutant information given here.

Map Identification Number 197 **ANDRE DRY CLEANERS**
97-07 64TH AVENUE

Facility Id: 3608100847
REGO PARK, NY 11374

State-county CDS Id: 3608100847
State-county NED id:

MAP LOCATION INFORMATION

Site location mapped by: MANUAL MAPPING (3)

Approximate distance from property: 1284 feet to the SE

ADDRESS CHANGE INFORMATION

Revised street: 9707 64TH AVENUE

Revised zip code: NO CHANGE

CDS-ID: 00847 NED-ID: None Given
Plant Phone #1: None Given Plant Phone #2: None Given
Operating Status: OPERATING
EPA Classification: POTENTIAL UNCONTROLLED EMISSIONS < 100 TONS/YEAR
State Classification: CLASS IS UNKNOWN
EPA Plant Compliance Status:
State Plant Compliance Status: NO APPLICABLE STATE REGULATION

EPA-ID: None Given

FINDS-ID: None Given

AIR PROGRAM INFORMATION

Regulatory Air Program: MACT (SECTION 63 NESHAPS)

Program Status: OPERATING

POLLUTANT INFORMATION

Pollutant: TETRACHLOROETHYLENE (PERCHLOROETHYLENE)

State Pollutant Compliance for this pollutant: NO APPLICABLE STATE REGULATION

**** NO CIVIL ENFORCEMENT DOCKET FACILITIES IDENTIFIED WITHIN THE 1/4 MILE SEARCH RADIUS ****

U.S. EPA EMERGENCY RESPONSE NOTIFICATION SYSTEM (ERNS)
AT THE LOCATION OR POTENTIALLY AT THE LOCATION OF
Junction Blvd, Rego Park
Rego Park, NY 11374

* Any ERNS Spills listed below are NOT mapped in this report *

ONSITE ERNS (A count of these spills can be found in the distance interval table):
THIS SITE IS NOT FOUND IN THE ERNS DATABASE

POTENTIALLY ONSITE ERNS:
THIS SITE IS NOT FOUND IN THE ERNS DATABASE

NEW YORK CITY FIRE DEPARTMENT TANK SEARCH
AT THE LOCATION OF
Junction Blvd, Rego Park
Rego Park, NY 11374

None Identified.

Unmappable facilities for 'Queens' County

Hazardous Substance Waste Sites

| FACILITY ID | FACILITY NAME | STREET | CITY | ZIP |
|-------------|--------------------------|--------|------|---------|
| NY0353 | CORONA MEADOWS YARD SITE | U | U | UNKNOWN |

Solid Waste Facilities

| FACILITY ID | FACILITY NAME | STREET | CITY | ZIP |
|-------------|---------------------------|-----------------------|--------|---------|
| 41T95 | TULLY ENVIRONMENTAL, INC. | | | UNKNOWN |
| 41T63 | LIZZA, LIZZA, HOCHREITER | | | UNKNOWN |
| 41T58 | BERLIN WRECKING | | | UNKNOWN |
| 41T43 | SALVATORE RUSSO INC. | | | UNKNOWN |
| 41T31 | M. DELLAONA CARTING T.S. | | | UNKNOWN |
| 41D09 | HARRY M GREENFIELD | | | UNKNOWN |
| 41D04 | MTA DEMO SITE | | | UNKNOWN |
| 41D03 | CAPITAL PROJECT SE-43A | | | UNKNOWN |
| 41D01 | NY NEWS GRAVURE PLANT | | | UNKNOWN |
| | | TOLEDO ST. | QUEENS | UNKNOWN |
| | | ADDESLEIGH PARK | QUEENS | UNKNOWN |
| | | 231ST ST. & 14TH AVE. | QUEENS | UNKNOWN |
| | | WOODHAVEN BLVD | QUEENS | UNKNOWN |

Hazardous Spills - TANK TEST FAILURES - Active

| FACILITY ID | FACILITY NAME | STREET | CITY | ZIP |
|-------------|------------------|------------------|----------|---------|
| 0106149 | CRAUSE MANGEMENT | 70 ROSS ST | BROOKLYN | UNKNOWN |
| 9503273 | 1868 LINDEN BLVD | 1868 LINDEN BLVD | QUEENS | UNKNOWN |

Hazardous Spills - UNKNOWN CAUSE OR OTHER CAUSES - Active

| FACILITY ID | FACILITY NAME | STREET | CITY | ZIP |
|-------------|---------------------------|---------------------------|------------------|---------|
| 9204979 | | | | UNKNOWN |
| 9900058 | SERVICE BOX SB21493 | 362 13TH ST | BROOKLYN | UNKNOWN |
| 0012026 | MANHOLE 15470 | 63RD AVE & AUSTIN AVE | BROOKLYN | 11374 |
| 0007137 | LI RAILROAD | VANDAM ST | LONG ISLAND CITY | UNKNOWN |
| 9904431 | | FLUSHING/QUARTER AVE | MANHATTAN | UNKNOWN |
| 9810329 | | LUTHERAN AV & JUNIPER BL | MIDDLE VILLAGE | UNKNOWN |
| 9811800 | MAN HOLE #8914 | METROPOLITAN & UNDERDONK | NEW YORK | UNKNOWN |
| 9515406 | WOODHAVEN BLVD/ 63RD ST | WOODHAVEN BLVD/ 63RD ST | NEW YORK | 11374 |
| 9914418 | MANHOLE #11470 | SO SERVICE RD | NYC | UNKNOWN |
| 9911503 | SERVICE BOX 8592 | W SIDE 29TH /30TH AVE | QUEENS | UNKNOWN |
| 9910533 | SERVICE BOX 8157 | IFO 133 GERRY ST | QUEENS | UNKNOWN |
| 9909575 | TALLMAN ISLAND REG. #6 | TALLMAN ISLAND | QUEENS | UNKNOWN |
| 9907739 | MANHOLE 14180 | W WEST SEVICE RD VAN WYCK | QUEENS | UNKNOWN |
| 9906772 | LONG ISLAND SOUND | BAYSHORE MARINA | QUEENS | UNKNOWN |
| 9906541 | IN SUBWAY A-LINE | EUCLID AVE | QUEENS | UNKNOWN |
| 9906336 | MANHOLE #14034 | UNION TPK & 13TH ST | QUEENS | UNKNOWN |
| 9905090 | JAMAICA SUB STATION | VALLEY STREAM SUB STATION | QUEENS | UNKNOWN |
| 9904598 | MANHOLE #17120 | MERIDIAN RD & 38TH ST | QUEENS | UNKNOWN |
| 9901895 | MANHOLE 16465 | NORTHSIDE OF SOUTH ROAD | QUEENS | UNKNOWN |
| 9813259 | TM #6653 | UNION TPK | QUEENS | UNKNOWN |
| 9812840 | SERVICE BOX 55724 | 6725 68TH ST | QUEENS | UNKNOWN |
| 9812626 | MANHOLE 12616 | HORRIS HARDING BLVD | QUEENS | UNKNOWN |
| 9809777 | MAN HOLE 15117 | SO SERVICE RD/GRND CEN PK | QUEENS | UNKNOWN |
| 9809154 | HORRIS HARDIN EXPRESSWAY | HORRIS HARDIN EXPRESSWAY | QUEENS | UNKNOWN |
| 9809095 | MANHOLE 11468 | HORASE HARDING EXPRESSWAY | QUEENS | UNKNOWN |
| 9710826 | INSIDE PARK | NO PERIMETER RD/RODMAN ST | QUEENS | UNKNOWN |
| 9516006 | FLUSHING AIRPORT | 20TH AV/132ND ST | QUEENS | UNKNOWN |
| 9300856 | 33RD AVE - MANY RESIDENCE | 33RD AVE - MANY RESIDENCE | QUEENS | UNKNOWN |
| 0108873 | MANHOLE 12349 | QUEENS BLVD | QUEENS | UNKNOWN |

| | | | | |
|---------|--------------------------|---------------------------|----------------|---------|
| 0108588 | MANHOLE 14607 | NB HORACE HARDING EXPWY | QUEENS | UNKNOWN |
| 0108503 | MANHOLE 11472 | HORACE HARDING EXPRESSWAY | QUEENS | UNKNOWN |
| 0105639 | MANHOLE #5289 | LIBERTY AVE & VANSICLEN | QUEENS | UNKNOWN |
| 0011634 | MANHOLE 17294 | MERIDIAN RD & GR CENT PK | QUEENS | UNKNOWN |
| 0011543 | QUEENS CIVIL COURT | 89-17 SUFFREN BL | QUEENS | UNKNOWN |
| 0010608 | BUILDING | 4051 TENMAN ST | QUEENS | UNKNOWN |
| 0010343 | OPEN EXCAVATION | 1ST AV & LITTLE NECK PKWY | QUEENS | UNKNOWN |
| 0008357 | AVE K/20TH AV | BY B-154 | QUEENS | UNKNOWN |
| 0006269 | RIVER | EAST RIVER | QUEENS | UNKNOWN |
| 0005257 | IN STORM SEWER | 130 5TH AV & 131ST ST | QUEENS | UNKNOWN |
| 0004301 | VALVE BOX | 44-07 FERNEN BLVD | QUEENS | UNKNOWN |
| 0004027 | UNDER THROGS NECK BRIDGE | 12TH AVE | QUEENS | UNKNOWN |
| 0003912 | UNDER THROGS NECK BRIDGE | 12 TH AVE | QUEENS | UNKNOWN |
| 0000622 | MANHOLE 14459 | GRAND CENTRAL PARK | QUEENS | UNKNOWN |
| 0000465 | MANHOLE 12190 | 168TH ST & W50TH AV | QUEENS | UNKNOWN |
| 0000235 | | 164 EAST 27TH ST | QUEENS | UNKNOWN |
| 9912344 | | 111-30 WHITTHOFF ST | QUEENS VILLAGE | UNKNOWN |
| 0106839 | CREEDMOORE PSYCHIATRIC | 80-45 WINCHESTER BL | QUEENS VILLAGE | UNKNOWN |
| 0009832 | CREEDMOOR PYCH CENTER | 8045 WINCHESTER BLVD | QUEENS VILLAGE | UNKNOWN |
| 0004106 | BETWEEN | ASTORIA & HELGATE | QUEENS/BRONX | UNKNOWN |
| 0104864 | RAINEY STATION PUMPHOUSE | # 8 BY WEST 110TH ST | QUEENS | UNKNOWN |
| 0010058 | BY GERNERATOR 60 | MANDINICI RD | RIKERS ISLAND | UNKNOWN |
| 0105220 | JAMAICA BAY | WEST 17TH ROAD | ROCKAWAY | UNKNOWN |

Hazardous Spills - MISC. SPILL CAUSES - Active

| FACILITY ID | FACILITY NAME | STREET | CITY | ZIP |
|-------------|---------------------------|---------------------------|---------------------|---------|
| 9809489 | GLOBAL TRAVEL WAYS | OPPOSITE 126 POWER CLOVE | BLVD - QUEENS | UNKNOWN |
| 0106256 | | 3000 EXPRESS WAY DR S | CENTRAL ISLAIT | UNKNOWN |
| 0109047 | 402 SHORE ROAD | 402 SHORE ROAD | DOUGLASTON NY 11363 | UNKNOWN |
| 0006606 | RIKERS ISLAND PRISON | ROAD PAST GATE 8 | E ELMHURST | UNKNOWN |
| 0102601 | DEAD END | 44 TH ST SOUTH OF EDGEMEE | EDGEMERE | UNKNOWN |
| 0007302 | | 255-33 JAMAICA AVE | FLORAL PARK | UNKNOWN |
| 9207724 | 108 HORACE HARDING BLVD. | 108 HORACE HARDING BLVD. | FLUSHING | UNKNOWN |
| 0003995 | PARK DR EAST PUMPING STAT | 77TH AV & 73 TERRANCE | FLUSHING | UNKNOWN |
| 9408155 | VAN WYCK & HARBOR BASE | 3 FLUSHING PK E.-VAN WYCK | FLUSHING MEADOWS | UNKNOWN |
| 9905684 | | 19 MANRWOOD PL | FOREST HILLS | UNKNOWN |
| 9501165 | LIRR - MAIN LINE TRACK #4 | MAIN LINE TRACK #4 -LIRR | FOREST HILLS | UNKNOWN |
| 0013539 | | 183-59 183RD ST | HOLLIS | UNKNOWN |
| 9810177 | 1106-15 SUFFERN BLVD | 1106-15 SUFFERN BLVD | JAMACA | UNKNOWN |
| 9607531 | 90 3RD AVE | 90 3RD AVE | JAMAICA | UNKNOWN |
| 0006727 | ON ROADWAY PAN AM BL | 130TH PL & LEPORDS BL | JAMAICA | UNKNOWN |
| 9303609 | HILLSIDE AV, BEDFORD LIRR | HILLSIDE AVE & BEDFORD BV | JAMAICA, NY | UNKNOWN |
| 0102544 | BUILDING | 55 | JAMICA | UNKNOWN |
| 9808321 | LONG ISLAND CITY RAILROAD | PASSENGER YARD | LONG ISLAND | UNKNOWN |
| 9911211 | ROADWAY | 253536TH ST | LONG ISLAND CITY | UNKNOWN |
| 0108953 | AMTRACK SUNNYSIDE YARD | 3929 HONEYWELL STREET | LONG ISLAND CITY | UNKNOWN |
| 0105798 | | 104 ROSS ST | LONG ISLAND CITY | UNKNOWN |
| 0105318 | | 43-09 HUNTER ST | LONG ISLAND CITY | UNKNOWN |
| 0009462 | SUNNY SIDE YARD | 3929 HUNNEYWELL ST | LONG ISLAND CITY | UNKNOWN |
| 0008837 | LONG ISLAND CITY YARD | PASSENGER YARD | LONG ISLAND CITY | UNKNOWN |
| 0006877 | LONG ISLAND CITY YARD | TRACK #2 | LONG ISLAND CITY | UNKNOWN |
| 9804418 | APPLE FUEL OIL | 55TH AVENUE | MASPETH | UNKNOWN |
| 9909791 | MANHOLE 5292 | LIBERTY STREET AT BARBEY | NEW YORK | UNKNOWN |
| 9909841 | TM 6003 | EAST 111 ST & ASTORIA | NEW YORK CITY | UNKNOWN |
| 9905779 | MANHOLE 15038 | JUNCTION BLVD | NEW YORK CITY | UNKNOWN |
| 9707611 | MAIN LINE 3 | 5505 E OF 37 SIGNAL BRIDG | NEW YORK CITY | UNKNOWN |
| 9008367 | 42-25 115TH ST/QUEENS | 42-25 115TH STREET | NEW YORK CITY | UNKNOWN |
| 9912198 | LINDEN PL PUMPING STATION | LINDEL PL PUMPING STATION | QUEENS | UNKNOWN |
| 9908000 | VAULT VS4073 | 95TH AVENUE OPPOSITE 90TH | QUEENS | UNKNOWN |
| 9906799 | MAN HOLE #4289 | 38TH ST / 5TH AVE | QUEENS | UNKNOWN |

| | | | | |
|---------|---------------------------|---------------------------|---------------|---------|
| 9905806 | MANHOLE 1788 | 101 AVE NORTHSIDE | QUEENS | UNKNOWN |
| 9905677 | MANHOLE #42611 | SUTTER AV & LOGEN ST | QUEENS | UNKNOWN |
| 9905002 | POLE T32 | IFO 164-14 GRYDERS LN | QUEENS | UNKNOWN |
| 9904946 | MANHOLE 5293 | LIBERTY AVE/JEROME ST | QUEENS | UNKNOWN |
| 9904670 | ROCKLAND VBLVD AND | 132 2ND AVE POLE 78727 | QUEENS | UNKNOWN |
| 9903957 | MANHOLE 167340 | SUTTER AV/PINE ST | QUEENS | UNKNOWN |
| 9901012 | | 124-15 31ST STREET | QUEENS | UNKNOWN |
| 9814317 | WORLDS FAIR MARINA | SHEA APPROACH RD | QUEENS | 11368 |
| 9812830 | DS8834 | NORTH SIDE 81 AVE | QUEENS | UNKNOWN |
| 9811507 | TALLMAN REGULATOR 57 | FLUSHING BAY | QUEENS | UNKNOWN |
| 9810134 | 107 82ND AVENUE | 107 82ND AVENUE | QUEENS | UNKNOWN |
| 9807953 | LINDEN SUB STATION | 227 LINDEN BLVD | QUEENS | UNKNOWN |
| 9806039 | LONG ISLAND RR | HILLSIDE FACILITY | QUEENS | UNKNOWN |
| 9706370 | FEEDER #61 | BETWEEN RANEY & FARAGON | QUEENS | UNKNOWN |
| 9700709 | CEDAR MANOR SUB STATION | CEDAR MANOR SUB STATION | QUEENS | UNKNOWN |
| 9601287 | LONG ISLAND RAILROAD LIRR | HILLSIDE MAINT.COMPLEX | QUEENS | UNKNOWN |
| 9513178 | FEEDER 18002 | JAMAICA TO CORONA S/S | QUEENS | UNKNOWN |
| 9500161 | 154-02 154TH ST/151 21 ST | 154002 154TH ST/151 21 ST | QUEENS | UNKNOWN |
| 9400075 | DD SAUTELL AVE | 26 SAUTEL AVE | QUEENS | 11368 |
| 9210966 | 611 WEST 163RD STREET | 611 WEST 163RD STREET | QUEENS | UNKNOWN |
| 9013326 | RAINEY TO DUNWOODIE S/S | RAINEY TO DUNWOODIE S/S | QUEENS | UNKNOWN |
| 0108375 | MAN HOLE # 11470 | HORACE HARDING EXPWAY/99 | QUEENS | UNKNOWN |
| 0106485 | FEEDER 61 346 KV FEEDER | RAINY SUB/TO FARROGOT SUB | QUEENS | UNKNOWN |
| 0103793 | SUNNYSIDE YARD | 3929 HONEYWELL ST | QUEENS | UNKNOWN |
| 0011500 | RT 143 AT ROCKAWY BLVD | RT 143 AT ROCKAWAY BLVD | QUEENS | UNKNOWN |
| 0011426 | BROOKLYN QUEENS EXPRESSWA | Y EB LANE BELOW BLVD AV | QUEENS | UNKNOWN |
| 0008617 | CEDAR MANOR SUBSTATION | LYNDEN BLVD/GUY BREWER BL | QUEENS | UNKNOWN |
| 0008411 | POTHEAD TRANSFORMER | ROCKAWAY SUB STATION | QUEENS | UNKNOWN |
| 0008360 | | AVE K & 20TH AVE | QUEENS | UNKNOWN |
| 0007906 | | 157-06 31ST AVE | QUEENS | UNKNOWN |
| 0007060 | IN SEWER | LIE WB 500 E/O TOLL PLAZA | QUEENS | UNKNOWN |
| 0006934 | RIVLAB TRANSPORTATION | 6202 ALVINA AVE | QUEENS | UNKNOWN |
| 0006928 | UNION SUBSTATION | 64TH ST | QUEENS | UNKNOWN |
| 0005674 | 3429 COLLEGE POINT BLVD | FLUSHING POINT STATION | QUEENS | UNKNOWN |
| 0005495 | | 165-15 56TH AVENUE | QUEENS | UNKNOWN |
| 0004172 | COLOR ALL TECHNOLOGIES | 684 3RD AV | QUEENS | UNKNOWN |
| 0004171 | SOUTHBOUND CLEARVIEW EXP | L.I.E. | QUEENS | UNKNOWN |
| 0002750 | OAKLAND UNIT SUB STATION | HORACE HARDING EXP | QUEENS | UNKNOWN |
| 0000814 | SUNNYSIDE AMTRACK YARD | 3929 HONEYWELL ST | QUEENS | UNKNOWN |
| 0011811 | 36TH STREET AND WOODHAVEN | BLVD TRACK D1 | QUEENS | UNKNOWN |
| 9906629 | RIKERS ISLAND PRISON | 15-15 HAZEN ST | RIKERS ISLAND | UNKNOWN |
| 0010308 | | 7502 AMSTEL BLVD | ROCKAWAY | UNKNOWN |

Hazardous Spills - TANK FAILURES - Closed

| FACILITY ID | FACILITY NAME | STREET | CITY | ZIP |
|-------------|-------------------|------------------------|--------|---------|
| 9501972 | CLEARVIEW EXPWY | CLEARVIEW/THROGSS NECK | QUEENS | UNKNOWN |
| 9307407 | WEST OF MASPETH | WEST OF MASPETH | QUEENS | UNKNOWN |
| 9303714 | 55-80 40TH STREET | 55-80 40TH STREET | QUEENS | UNKNOWN |

Hazardous Spills - TANK TEST FAILURES - Closed

| FACILITY ID | FACILITY NAME | STREET | CITY | ZIP |
|-------------|---------------------------|------------------|------------------|---------|
| 9906837 | | 68-32 68TH DR | FLUSHING | UNKNOWN |
| 9210914 | 43-23 3RD AVE | 43-23 3RD AVE | LONG ISLAND CITY | UNKNOWN |
| 8709257 | 168 JAMAICA AVE/QUEENS | 168 JAMAICA AVE | NEW YORK CITY | UNKNOWN |
| 8707871 | 40-40 2ND ST/QU'NS/EUTECT | 40-40 2ND ST | NEW YORK CITY | UNKNOWN |
| 8704514 | COLLEGE POINT BLVD./WILLE | COLLEGE PT. BLVD | NEW YORK CITY | UNKNOWN |
| 8802622 | 85-09 1ST AVENUE | 85-09 1ST AVENUE | NYC | UNKNOWN |
| 9905763 | NYC DOS QUEENS 13(B) GARA | 153-67 146TH ST. | OZONE PARK | UNKNOWN |

Hazardous Spills - UNKNOWN CAUSE OR OTHER CAUSES - Closed

| FACILITY ID | FACILITY NAME | STREET | CITY | ZIP |
|-------------|----------------------------|----------------------------|----------------------|---------|
| 8606300 | | | | UNKNOWN |
| 8504394 | QUEENS, QUEENS COUNTY | QUEENS, QUEENS COUNTY'ADJ | ACENT ROCKAWAY BLVD | UNKNOWN |
| 0105802 | EAST RIVER | 18TH ST | ASTORIA | UNKNOWN |
| 9905248 | ROCKAWAY BEACH | 116TH ST | BROOKLYN | UNKNOWN |
| 0005558 | MANHOLE #36528 | 14TH AVE/61ST ST | BROOKLYN | UNKNOWN |
| 8000059 | APEX AUTO WRECKERS | APEX AUTO SALVAGE | COLLEGE POINT/CORONA | UNKNOWN |
| 9914381 | NYC TRANSIT FACILITY | HAMMELS WYE | FAR ROCKAWAY | UNKNOWN |
| 9905413 | FLUSHING MEADOW PARK STRE | HORACE HOARDING PARKWAY | FLUSHING | UNKNOWN |
| 0003329 | CASEY STENGLE DEPOT | 123-53 WILLIS POINT BLVD | FLUSHING | 11368 |
| 8504087 | UNKNOWN | UNKNOWN | FLUSHING, QUEENS | UNKNOWN |
| 9313607 | 2324 EAST 71ST STREET | 2324 EAST 71ST STREET | HOWARD BEACH | UNKNOWN |
| 0104069 | | 7709 135TH AVE | HOWARD BEACH | UNKNOWN |
| 9813750 | MANHOLE 13649 | EAST SERVICE ROAD | NEW YORK | UNKNOWN |
| 0105652 | BOWERY BAY LOWER LEVEL | REGULATOR 19 | NEW YORK | UNKNOWN |
| 0003151 | VS 1861 | S SERVICE RD/JUNCTION BL | NEW YORK | UNKNOWN |
| 9100508 | ARVERNON BASIN/QUEENS | ARVERNON BASIN | NEW YORK CITY | UNKNOWN |
| 9000248 | LIRR/JAMAICA STORAGE FAC | LIRR/JAMAICA STORAGE FAC | NEW YORK CITY | UNKNOWN |
| 8809899 | MASPEETH CROSSING/QUEENS | MASPEETH CROSSING/JAMAICA | NEW YORK CITY | UNKNOWN |
| 0130023 | VERIZON | 78-1157TH AVENUE | NEWTOWN | UNKNOWN |
| 8805609 | SHELLBANK BASIN | SHELLBANK BASIN | NYC | UNKNOWN |
| 0011618 | MANHOLE #11005 | HORASE HARDING EXPRESS WY | QUEEN | UNKNOWN |
| 9912842 | ROADWAY | 186 BEECH ST / 120TH ST | QUEENS | UNKNOWN |
| 9909358 | FARRENTON ST/DURANTE PROP | 31 DRIVE & 32ND AVE | QUEENS | UNKNOWN |
| 9906698 | DOUG BAY PUMPING STATION | 233RD ST & 21ST AVE | QUEENS | UNKNOWN |
| 9906413 | VS 8887 | 159TH ST / HORIS HARDING | QUEENS | UNKNOWN |
| 9906411 | MANHOLE 12034 | 153 AVE 81 / 150 1ST AVE | QUEENS | UNKNOWN |
| 9906057 | MANHOLE NUMBER 19887 | 660 INION TURNPIKE | QUEENS | UNKNOWN |
| 9906051 | MANHOLE 19888 | IFO 120 UNION TRNPK | QUEENS | UNKNOWN |
| 9905049 | MAN HOLE # 6953 | CRONA AVE / COLONIAL AVE | QUEENS | UNKNOWN |
| 9902396 | 93RD ROAD 222ST &239TH ST | 93RD RD 222ST & 239TH ST | QUEENS | UNKNOWN |
| 9901593 | MAN HOLE #997 | HARRISON & FLUSHING AVE | QUEENS | UNKNOWN |
| 9901025 | MANHOLE #17277 | WEST SIDE WILLETTTS POINT | QUEENS | UNKNOWN |
| 9814483 | MANHOLE 2558 | WOODRIDGE AVE/FLUSHING AV | QUEENS | UNKNOWN |
| 9813286 | VAULT #1 | 75-77 RUST ST | QUEENS | UNKNOWN |
| 9811502 | FLUSHING BAY | REGULATOR 57 | QUEENS | UNKNOWN |
| 9609182 | DEP SEWER MAINT | 13-25 32ND AVE | QUEENS | UNKNOWN |
| 9601263 | TEXACO | ROCKWAY BLVD | QUEENS | UNKNOWN |
| 9507804 | AREA OF AMBROSE LIGHT | AREA OF AMBROSE LIGHT | QUEENS | UNKNOWN |
| 9502637 | UNK | 7 MIDLAND GARDEN | QUEENS | UNKNOWN |
| 9315581 | EAST OF BOUY #9 | EAST OF BOUY #9 | QUEENS | UNKNOWN |
| 9312485 | BACELLENA PT. LIGHT #7. | BACELLENA PT. LIGHT #7. | QUEENS | UNKNOWN |
| 9309560 | HIGHLEVE REGULATOR #23 | HIGHLEVE REGULATOR #23 | QUEENS | UNKNOWN |
| 9309559 | HIGHLEVEL REGULATOR #22 | HIGHLEVEL REGULATOR #22 | QUEENS | UNKNOWN |
| 9211110 | BB IVPCP HL | BB IVPCP HL | QUEENS | UNKNOWN |
| 9206327 | DOCK FOR COMMUTER III | DOCK FOR COMMUTER III | QUEENS | UNKNOWN |
| 9105909 | RIIS PARK BEACH | RIIS PARK BEACH | QUEENS | UNKNOWN |
| 8503726 | QUEENS | QUEENS | QUEENS | UNKNOWN |
| 8503213 | FLUSHING QUEENS | FLUSHING QUEENS | QUEENS | UNKNOWN |
| 8503093 | QUEENS | QUEENS | QUEENS | UNKNOWN |
| 8000260 | | QUEENS | QUEENS | UNKNOWN |
| 7901404 | SUBWAY-NORTHERN BLVD. | SUBWAY-NORTHERN BLVD. | QUEENS | UNKNOWN |
| 7801404 | MIDLAND TAXI ,SBWY-MIDLND. | MIDLAND TAXI ,SBWY-MIDLND. | QUEENS | UNKNOWN |
| 7800519 | DREDGE PENNSYLVANIA | DREDGE PENNSYLVANIA | QUEENS | UNKNOWN |
| 0108998 | EAST BOUND | LONG ISL EXPRESSWAY | QUEENS | UNKNOWN |
| 0106876 | MANHOLE #1 IN FRONT OF | 1 STATION SQUARE | QUEENS | UNKNOWN |
| 0106604 | | 20 TH AVE | QUEENS | UNKNOWN |
| 0106536 | 0 | FLUSHING CREEK | QUEENS | UNKNOWN |
| 0105756 | MANHOLE #13144 | SERVICE RD | QUEENS | UNKNOWN |
| 0105749 | HUDSON RIVER | 70TH ST | QUEENS | UNKNOWN |

| | | | | |
|---------|---------------------------|---------------------------|---------------|---------|
| 0011909 | | 57TH DR & 246 CRESCENT AV | QUEENS | UNKNOWN |
| 0011617 | MANHOLE #17296 | MERIDIAN RD & GRND CTR PK | QUEENS | UNKNOWN |
| 0010543 | NORTH SERVICE ROAD HORACE | HARDING EXPRESSWAY | QUEENS | UNKNOWN |
| 0010180 | MANHOLE #5535 | 20TH AV & 18TH AV | QUEENS | UNKNOWN |
| 0010004 | MANHOLE 14184 | SB LANE VANWICK EXPRESSWY | QUEENS | UNKNOWN |
| 0009995 | RIKERS ISLAND | MANDINISI RD | QUEENS | UNKNOWN |
| 0009868 | MANHOLE 15339 | METROPOLITIAN AVE/MORGAN | QUEENS | UNKNOWN |
| 0008968 | MANHOLE #17120 - FLUSHING | MEADOW PARK & MERIDIAN | QUEENS | UNKNOWN |
| 0008661 | MANHOLE #7287 | BREEIAN BVLD & 42ND ST | QUEENS | UNKNOWN |
| 0008116 | MANHOLE 8084 | 71ST STREET AT 55TH AVE | QUEENS | UNKNOWN |
| 0007315 | MARINE PARKWAY BRIDGE | BEACH AND 169TH ST | QUEENS | UNKNOWN |
| 0006906 | MANHOLE 15012 | WOODWARD AVE - DELKALB AV | QUEENS | UNKNOWN |
| 0006902 | MANHOLE 1113 | ROOVELETL AVE & 33RD ST | QUEENS | UNKNOWN |
| 0006276 | MANHOLE 12372 | WEST SIDE OF MAIN ST | QUEENS | UNKNOWN |
| 0005149 | MANHOLE 15117 | 23RD AVE | QUEENS | UNKNOWN |
| 0005050 | 50 FT E OF MANHOLE 21475 | FLUSHING MEADOW PARK | QUEENS | UNKNOWN |
| 0004925 | NYC DEPT OF DESIGN/CONST. | 360 BEECH ST | QUEENS | UNKNOWN |
| 0004471 | MH 610 | 112TH/71ST ST | QUEENS | UNKNOWN |
| 0004323 | SB 9905 | 642 WILLOUGHBY AVE | QUEENS | UNKNOWN |
| 0004117 | MANHOLE #1836 | 48 TH ST & 330 TH AVE | QUEENS | UNKNOWN |
| 0003486 | MANHOLE 13883 | SUPTHIN BL/BRINKER HOFF | QUEENS | UNKNOWN |
| 0003051 | MH13302 | MENNES ST/ FRESH POND RD | QUEENS | UNKNOWN |
| 0002448 | MANHOLE #8263 | EAST SERVICE R D/VAN WYCK | QUEENS | UNKNOWN |
| 0002179 | MANHOLE 12552 | S SERVICE RD OF LIE | QUEENS | UNKNOWN |
| 0001907 | MANHOLE 51039 SERVICE BOX | 78TH AVE/53RD ST | QUEENS | UNKNOWN |
| 9302423 | BROOKLYN QUEENS EXPWY | STRONG ODOR IN AIR | QUEENS ESPWY | UNKNOWN |
| 0108937 | MORRIS PARK YARD | UNKNOWN | RICHMOND HILL | UNKNOWN |
| 9302959 | 393 LINDEN ST | 393 LINDEN ST | RICHWOOD | UNKNOWN |
| 9905398 | JAMAICA BAY INLET | 250 804 KRAFT AVE | ROSEDALE | UNKNOWN |

Hazardous Spills - MISC. SPILL CAUSES - Closed

| FACILITY ID | FACILITY NAME | STREET | CITY | ZIP |
|-------------|---------------------------|--------------------------|-------------------------|---------|
| 9214370 | RT 495 | RT 495 | | UNKNOWN |
| 9407761 | BUS STATION | 2449 HARWAY AVE. | ASTORIA | UNKNOWN |
| 9904244 | CLEARVIEW PUMP STATION | CROSS ISLAND PY & ROW PL | BAYSIDE | UNKNOWN |
| 0005995 | LONG ISLAND RAILROAD | 217TH AND 219TH STREET | BAYSIDE | UNKNOWN |
| 9303902 | 15-34 97TH PLACE | 15-34 97TH PLACE | CORONA | 11368 |
| 8402177 | NYC HIGHWAY DEPTFLUSH CRK | FLUSHING CREEK | CORONA | UNKNOWN |
| 9407910 | 295 MAIN STREET | SCHOOL- 295 MAIN STREET | E. ROCKAWAY | UNKNOWN |
| 9407259 | 52 13 ST | HAPFEL-52 13 ST | ELMHURST | 11373 |
| 9601153 | 121 ST | 121 ST | FAR ROCKAWY | UNKNOWN |
| 9814297 | VAULT 267 | FLUSHING MEADOW PARK | FLUSHING | UNKNOWN |
| 9305405 | 162-15 70TH AVENUE | 162-15 70TH AVENUE | FLUSHING | UNKNOWN |
| 9212831 | FLUSHING REG #57,L22 | FLUSHING REG # 57,L22 | FLUSHING | UNKNOWN |
| 9206497 | STADIUM ROAD | STADIUM ROAD | FLUSHING | UNKNOWN |
| 8606126 | 62ND ROAD / PUMP STATION | 62ND ROAD | FLUSHING | UNKNOWN |
| 8701091 | NARAGANSETT BAY / FLUSHIN | FLUSHING CRK/NAGST. BAY | FLUSHING - RHODE ISLAND | UNKNOWN |
| 9904401 | RESIDENCE | 19 MARKWOOD PLACE | FOREST HILLS | UNKNOWN |
| 9411045 | 16 KRANFORTH ST | 16 KRANFORTH ST | FOREST HILLS | UNKNOWN |
| 9106243 | LIRR/AUSTIN ST | LIRR/AUSTIN ST | FOREST HILLS | UNKNOWN |
| 0002496 | NEW YORK CLEANING EXPRESS | 69?? 188TH ST | FRESH MEADOWS | UNKNOWN |
| 0000135 | | 72-24 22ND PLACE | GLENDALE | UNKNOWN |
| 9310641 | CR. OF HILLSIDE AVENUE | CR. OF HILLSIDE AVENUE | HILLSIDE | UNKNOWN |
| 9908691 | HANGAR 7 @VARIG BRAZILIAN | JFK AIRPORT | JAMAICA | UNKNOWN |
| 9505842 | 150 24TH 132ND AVE | 150 24TH ST & 132ND AVE | JAMAICA | UNKNOWN |
| 9408397 | JAMAICA STORAGE YARD | JAMAICA STORAGE YARD | JAMAICA | UNKNOWN |
| 9311846 | STEPHEN BLVD. | STEPHEN BLVD. | JAMAICA | UNKNOWN |
| 9403980 | LOG ISALND RAILROAD | LONG ISLAND RAILROAD | JAMAICA, NEW YORK | UNKNOWN |
| 9108276 | 53-01 WOOSLEY STATION | 53-01 WOOSLEY STATION | LIC | UNKNOWN |
| 9813114 | | 37-50 RAILROAD AVE | LONG ISLAND CITY | UNKNOWN |

| | | | | |
|---------|---------------------------|---------------------------|------------------|---------|
| 9416874 | GASETERIA STATION #5 | GASETERIA S/S #5 | LONG ISLAND CITY | UNKNOWN |
| 0011221 | | 2132 CRESENT ST | LONG ISLAND CITY | UNKNOWN |
| 8701755 | 62ND ROAD / QUEENS / BY-P | 62ND ROAD | NEW YORK | UNKNOWN |
| 9101903 | W SIDE OF SOUTH ST/QUEENS | WEST SIDE OF SOUTH ST | NEW YORK CITY | UNKNOWN |
| 9006056 | NORTH CONDUIT BLV/QUEENS | NORTH CONDUIT BLVD | NEW YORK CITY | UNKNOWN |
| 9004556 | 39-12 ELIOT AVE/QUEENS | 39-12 ELIOT AVENUE | NEW YORK CITY | UNKNOWN |
| 9004239 | CREEDMORE PSYCHIATRIC CEN | 80-45 WINCHESTER BLVD | NEW YORK CITY | UNKNOWN |
| 8905650 | 122-16 3RD ST/QUEENS | 122-16 3RD STREET | NEW YORK CITY | UNKNOWN |
| 8902586 | 21ST ST & 59TH ST/QUEENS | 21ST ST & 59TH ST | NEW YORK CITY | UNKNOWN |
| 8810034 | ARCHER AVE/QUEENS | ARCHER AVENUE | NEW YORK CITY | UNKNOWN |
| 8807017 | 422 SOUTHERN BLVD/QUEENS | 422 SOUTHERN BLVD | NEW YORK CITY | UNKNOWN |
| 8709279 | CLEARVIEW PUMP STA/QUEENS | CLEARVIEW PUMPING STATION | NEW YORK CITY | UNKNOWN |
| 8709123 | 62ND RD PUMP STA/QUEENS | 62ND ROAD PUMPING STATION | NEW YORK CITY | UNKNOWN |
| 9902383 | VANWYCK EXPRESSWAY | NEAR LI EXPRESSWAY | NYC | UNKNOWN |
| 8603568 | 73 TERRACE | 73 TERRACE | NYC | UNKNOWN |
| 8602215 | BQE MURIATIC ACID SPILL | BROOKLYN-QUEENS EXPRSSWY | NYC | UNKNOWN |
| 9910088 | JAMACIA BAY WILDLIFE RES. | NORTH DYKE RD | QUEENS | UNKNOWN |
| 9909687 | 48-47 | 205 STREET | QUEENS | UNKNOWN |
| 9904301 | POLE 67306 | IFO 53-29 BROWVALE LN | QUEENS | UNKNOWN |
| 9903877 | MANHOLE 8972 | 63RD AV / 4TH PLACE | QUEENS | UNKNOWN |
| 9901743 | BQE | FLUSHING AVE | QUEENS | UNKNOWN |
| 9814217 | NASSAU EXP EB AND | 129TH ST | QUEENS | UNKNOWN |
| 9809715 | BETWEEN 39TH & 40TH ST'S | 15TH AV | QUEENS | UNKNOWN |
| 9807097 | MOBIL GASOLINE (ZORBAS) | QUEENS BLVD | QUEENS | UNKNOWN |
| 9800348 | 107 82ND AV | 107 82ND AV | QUEENS | UNKNOWN |
| 9709630 | 4225 MAY STREET | 4225 MAY STREET | QUEENS | UNKNOWN |
| 9613706 | L.I.E. | ABOVE 108TH ST/G.S. PKWY | QUEENS | UNKNOWN |
| 9612693 | LI EXPRESSWAY | SERVICE RD | QUEENS | UNKNOWN |
| 9610027 | CON ED | COLLEGE POINT CENTER | QUEENS | UNKNOWN |
| 9606663 | HORACE HARDING EXPWY | HORACE HARDING EXPWY | QUEENS | UNKNOWN |
| 9507405 | 330 CALYER ST | 330 CALYER ST | QUEENS | UNKNOWN |
| 9404597 | WWTP- L.I.E. | WWTP- L.I.E. | QUEENS | UNKNOWN |
| 9403334 | FLUSHING BAY | FLUSHING MEADOW PARK-BAY | QUEENS | UNKNOWN |
| 9402391 | MAURICE AVE - LOWER | MAURICE AVE - LOWER | QUEENS | UNKNOWN |
| 9315490 | 221ST STREET | 221 STREET | QUEENS | UNKNOWN |
| 9313360 | 85TH RD | 85TH RD | QUEENS | UNKNOWN |
| 9312856 | BQE EASTBOUND & MANHATTAN | BQE EASTBOUND & MANHATTAN | QUEENS | UNKNOWN |
| 9312484 | JONES INLET BOUY #4. | JONES INLET BOUY #4 | QUEENS | UNKNOWN |
| 9312483 | RUNWAY CHANNEL | RUNWAY CHANNEL | QUEENS | UNKNOWN |
| 9311790 | 1/4 NORTH SUBWAY BR IN | 1/4 NORTH SUBWAY BR IN | QUEENS | UNKNOWN |
| 9311698 | REGULATOR 46 QUEENS | REGULATOR 46 QUEENS | QUEENS | UNKNOWN |
| 9311404 | 98 ST, 80FT - OF LIC. | 98 ST, 80FT - OF LIC | QUEENS | UNKNOWN |
| 9311363 | I-495 EB - OVERPASS | I-495 EB - OVERPASS | QUEENS | UNKNOWN |
| 9308070 | NASSAU HIGHWAY | NASSAU HIGHWAY | QUEENS | UNKNOWN |
| 9306622 | ALLONG L.I.E. IN QUEENS | ALLONG L.I.E. IN QUEENS | QUEENS | UNKNOWN |
| 9305187 | 1211 REDBURNS DR. | 1211 REDBURNS DR. | QUEENS | UNKNOWN |
| 9304109 | 95-20 JUNCTION BLVD | 95-20 JUNCTION BLVD | QUEENS | UNKNOWN |
| 9106411 | 149TH AVE / STATE BLVD | 149TH AVE / STATE BLVD | QUEENS | UNKNOWN |
| 8807666 | 80-45 WINCHESTER BLV/QUNS | 85045 WINCHESTER BLVD | QUEENS | UNKNOWN |
| 0104832 | POLE 47307 | WESTSIDE OF 123RD ST | QUEENS | UNKNOWN |
| 0104048 | | 102 ST & BROADWAY | QUEENS | UNKNOWN |
| 0101997 | VS 0249 | HORACE HARDING EXP/ 223 P | QUEENS | UNKNOWN |
| 0100892 | VAULT 8579 | STYLER RD | QUEENS | UNKNOWN |
| 0011482 | CORONA SUBSTATION | 55TH AVE | QUEENS | 11368 |
| 0010310 | ARCHER AVE/PARSONS BLVD | ARCHER AVE/PARSONS BLVD | QUEENS | UNKNOWN |
| 0007186 | LIE EASTBOUND | OCEANA ST | QUEENS | UNKNOWN |
| 0006805 | MANHOLE NYCMHLE | RIKER ISLAND BRIDE APPROC | QUEENS | UNKNOWN |
| 0006285 | TALLMAN ISLAND REG 023 | UTOPIA PARKWAY | QUEENS | UNKNOWN |
| 0006075 | CLEARVIEW SUB STATION | 210TH ST & 6TH AVE | QUEENS | UNKNOWN |
| 0005471 | DUNTUN UNIT SUBSTATION | AVE 111/E SERVICE RD | QUEENS | UNKNOWN |

| | | | | |
|---------|---------------------------|---------------------------|---------------|---------|
| 0005009 | LONG ISLAND EXP E/B | BEFORE LITTLE NECK PKWY | QUEENS | UNKNOWN |
| 0004763 | BL49TH STREET AND | ROCKAWAY BLVD | QUEENS | UNKNOWN |
| 0003068 | VAULT 8953 | 64TH AV /QUEENS BLVD | QUEENS | UNKNOWN |
| 0001295 | LONG ISLAND EXPRESSWAY | LONG ISLAND EXPRESSWAY | QUEENS | UNKNOWN |
| 9315187 | JUNCTION BVLD & WOODHAVEN | JUNCTION BLVD & WOODHAVEN | REGO PARK | UNKNOWN |
| 9110575 | MP-4.4/TRACK #2/MAIN LINE | MP-4.4/TRACK #2/MAIN LINE | REGO PARK | UNKNOWN |
| 9302138 | 94-14 33RD ST | BOILER ROOM 94-14 33RD ST | RICHMOND HILL | UNKNOWN |
| 9804729 | CAR REPAIR | 111-02 BEACHTOWN DRIVE | ROCKAWAY PARK | UNKNOWN |
| 0005093 | GILBRALTER TRANSMISSION | 252-02 B ROCKAWAY BLVD | ROSEDALE | UNKNOWN |
| 9415423 | 1901 121ST AVENUE | 1901 12ST STREET | ST. ALBANS | UNKNOWN |

Petroleum Bulk Storage Facilities

| FACILITY ID | FACILITY NAME | STREET | CITY | ZIP |
|-------------|----------------------|------------|----------------------|-------|
| 2-200921 | L L DEVELOPMENT CORP | PO BOX 706 | CONNA ELMHURST STATI | 11373 |

Hazardous Waste Generation or Transport Facilities

| FACILITY ID | FACILITY NAME | STREET | CITY | ZIP |
|--------------|------------------------|------------------------------|------|---------|
| NYP980593636 | CON ED | 21557 SHEMAN BLVD EXT | | UNKNOWN |
| NYP004026845 | CONSOLIDATED EDISON CO | MH15520 | | UNKNOWN |
| NYP004026829 | CONSOLIDATED EDISON CO | MH10118 PAULDING ST | | UNKNOWN |
| NYP004026746 | CONSOLIDATED EDISON CO | MH61418 PARK AVE & CLINTON | | UNKNOWN |
| NYP004026720 | CON ED | MH2097X GUNTHER AVE & SMART | | UNKNOWN |
| NYP004026647 | CON ED | V6802 1 STATE ST | | UNKNOWN |
| NYP004026639 | CONSOLIDATED EDISON CO | V8523 KEN GARDEN | | UNKNOWN |
| NYP004026621 | CONSOLIDATED EDISON CO | MH991 KINGSTON & MARCO AVE | | UNKNOWN |
| NYP004026555 | CONSOLIDATED EDISON CO | V4507 BEDFORD AVE | | UNKNOWN |
| NYP004026407 | CON ED | MH56240 | | UNKNOWN |
| NYP004026399 | CON ED | MH840 CP AVE & CROSS ST | | UNKNOWN |
| NYP004026381 | CON ED | MH841 S BOUND CPA & CROSS ST | | UNKNOWN |
| NYP004026191 | CON ED | MH5714 7TH & 9TH AVE | | UNKNOWN |
| NYP004026019 | CONSOLIDATED EDISON CO | MH2246 | | UNKNOWN |
| NYP004025881 | CON ED | WEST AVE & HOJVEY PLFEED 7 | | UNKNOWN |
| NYP004025854 | CON ED | MH0174 MIDLAND & WINDOVER | | UNKNOWN |
| NYP004025565 | CONSOLIDATED EDISON CO | #57283 120 ST | | UNKNOWN |
| NYP004025516 | CONSOLIDATED EDISON CO | #58428 C/PW & 61 ST | | UNKNOWN |
| NYP004025425 | CONSOLIDATED EDISON CO | E SERVICE RD VAN WILK EXP | | UNKNOWN |
| NYP004025375 | CON ED 58 TRANS | BEAR RIDGE SUBSTATION | | UNKNOWN |
| NYP004025342 | CONSOLIDATED EDISON CO | VS7865 | | UNKNOWN |
| NYP004025128 | CONSOLIDATED EDISON CO | V4202 30 AVE | | UNKNOWN |
| NYP004024881 | CON ED FEEDER 72 | WEST AVE & HEJVEY PL | | UNKNOWN |
| NYP004024758 | CON ED MH156 | 435 SO CITYLINE ST | | UNKNOWN |
| NYP004024741 | CON ED V428 | JUNCTION BLVD | | UNKNOWN |
| NYP004024642 | CON ED | MH35319 | | UNKNOWN |
| NYP004024576 | CONSOLIDATED EDISON CO | OPEN EXCAVATION22-3441 ST | | UNKNOWN |
| NYP004024428 | CON ED | MH 16165 | | UNKNOWN |
| NYP004024253 | CONSOLIDATED EDISON CO | V4191 129TH ST & LENNOY AVE | | UNKNOWN |
| NYP004024170 | CONSOLIDATED EDISON CO | V0870 98 ST 61 RD | | UNKNOWN |
| NYP004024139 | CONSOLIDATED EDISON CO | V8469 | | UNKNOWN |
| NYP004024006 | CONSOLIDATED EDISON CO | MH167 NEW SCHOOL & PALKADE | | UNKNOWN |
| NYP004023842 | CONSOLIDATED EDISON CO | MH LIBERTY & COMFORT | | UNKNOWN |
| NYP004023438 | CON ED | 7119 85 BEECHNUT | | UNKNOWN |
| NYP004023156 | CON ED | V407395TH AVE | | UNKNOWN |
| NYP004022851 | CONSOLIDATED EDISON CO | OXFORD RD & OXFORD PL CNR | | UNKNOWN |
| NYP004022745 | CON ED | #8519151AVE & 84ST | | UNKNOWN |
| NYP004022711 | CONSOLIDATED EDISON CO | #5001 BAWT & ODELL AVE | | UNKNOWN |
| NYP004022703 | CONSOLIDATED EDISON CO | #5712 BOLMER AVE& VALLEY AVE | | UNKNOWN |
| NYP004022679 | CON ED | V97961 CLAREMONT | | UNKNOWN |
| NYP004022604 | CONSOLIDATED EDISON CO | V8103 63 AVE | | UNKNOWN |
| NYP004022547 | CONSOLIDATED EDISON CO | MH8476 138 ST & WALTER AVE | | UNKNOWN |
| NYP004022489 | CON ED | #20694JERVIS RD | | UNKNOWN |

| | | | |
|--------------|------------------------|--------------------------------|---------|
| NYP004022422 | CONSOLIDATED EDISON CO | V5228 FRESIT POMA RD | UNKNOWN |
| NYP004022067 | CONSOLIDATED EDISON CO | MH22404 VAN | UNKNOWN |
| NYP004022059 | CONSOLIDATED EDISON CO | V1708 5 BWAY MAN | UNKNOWN |
| NYP004022034 | CONSOLIDATED EDISON CO | V14 LA COUNT PL | UNKNOWN |
| NYP004021606 | CONSOLIDATED EDISON CO | V4269 THEALL RD | UNKNOWN |
| NYP004021572 | CONSOLIDATED EDISON CO | TR60564 3RD AVE YARD | UNKNOWN |
| NYP004021549 | CONSOLIDATED EDISON CO | MH60074 BWAY & 188TH ST | UNKNOWN |
| NYP004021515 | CONSOLIDATED EDISON CO | TM1025 W 9TH ST & SMHH ST | UNKNOWN |
| NYP004021390 | CONSOLIDATED EDISON CO | #1893 131 & 7TH AVE | UNKNOWN |
| NYP004021358 | CONSOLIDATED EDISON CO | TM733 N/S GAVE E/O 162ND ST | UNKNOWN |
| NYP004021267 | CONSOLIDATED EDISON CO | V5098 CANAL ST | UNKNOWN |
| NYP004021184 | CONSOLIDATED EDISON CO | #8691 ORCHARD & CANAI | UNKNOWN |
| NYP004021010 | CONSOLIDATED EDISON CO | #5717 IBM POST RD | UNKNOWN |
| NYP004020889 | CONSOLIDATED EDISON CO | V 9075 AMBOY & ARC PL | UNKNOWN |
| NYP004020731 | CONSOLIDATED EDISON CO | V7106 155 N 11TH ST | UNKNOWN |
| NYP004020616 | CONSOLIDATED EDISON CO | 437 FALSE ST | UNKNOWN |
| NYP004020319 | CONSOLIDATED EDISON CO | #5402 WELLSAVE | UNKNOWN |
| NYP004020285 | CONSOLIDATED EDISON CO | #1344 1151 CENTRAL PK AVE | UNKNOWN |
| NYP004020244 | CONSOLIDATED EDISON CO | #143-63 21 | UNKNOWN |
| NYP004020129 | CONSOLIDATED EDISON CO | MAIN BODY - OAKWOOD S/S | UNKNOWN |
| NYP004020053 | CONSOLIDATED EDISON CO | #4263 PROSPECT PL & CHASSOU AV | UNKNOWN |
| NYP004019899 | CONSOLIDATED EDISON CO | V909 VARL & JACKSON | UNKNOWN |
| NYP004019824 | CONSOLIDATED EDISON CO | #8667 525 EXECUTIVE BLVD | UNKNOWN |
| NYP004019766 | CONSOLIDATED EDISON CO | V462 WILLIAM ST | UNKNOWN |
| NYP004019683 | CONSOLIDATED EDISON CO | 124-153 CAVE | UNKNOWN |
| NYP004019667 | CONSOLIDATED EDISON CO | MH5057 OLD COUNTRY RD & SM RR | UNKNOWN |
| NYP004019485 | CONSOLIDATED EDISON CO | V54099 E 32ND ST | UNKNOWN |
| NYP004019402 | CONSOLIDATED EDISON CO | V512 MAMORONECK | UNKNOWN |
| NYP004019378 | CONSOLIDATED EDISON CO | MH26582 WEBSTER AVE | UNKNOWN |
| NYP004019303 | CONSOLIDATED EDISON CO | MH 1885 PEKING AVE & ASHLAND P | UNKNOWN |
| NYP004019275 | CONSOLIDATED EDISON CO | MH51217 | UNKNOWN |
| NYP004019212 | CONSOLIDATED EDISON CO | JACKSON ST & GOV SLIP | UNKNOWN |
| NYP004019196 | CONSOLIDATED EDISON CO | VZ405 JUNCTION BLVD | UNKNOWN |
| NYP004019147 | CONSOLIDATED EDISON CO | #6802 1 STATE ST PLAZA | UNKNOWN |
| NYP004019121 | CONSOLIDATED EDISON CO | #6440 427PEARL ST | UNKNOWN |
| NYP004019048 | CONSOLIDATED EDISON CO | TRANS#1 HARRISON S/S | UNKNOWN |
| NYP004018982 | CONSOLIDATED EDISON CO | MH9627 HARRISON STA | UNKNOWN |
| NYP004018859 | CONSOLIDATED EDISON CO | S/S BROWNVILLE | UNKNOWN |
| NYP004018610 | CONSOLIDATED EDISON CO | M11573 | UNKNOWN |
| NYP004018602 | CONSOLIDATED EDISON CO | M11571 | UNKNOWN |
| NYP004018594 | CONSOLIDATED EDISON CO | M11570 300' N/O PUROY AVE | UNKNOWN |
| NYP004018339 | CONSOLIDATED EDISON CO | V2658 24 COASTLANAT ST | UNKNOWN |
| NYP004017877 | CONSOLIDATED EDISON CO | #5482 1ST PURDS AVE | UNKNOWN |
| NYP004017489 | CONSOLIDATED EDISONCO | TAP C - 71ST SUBSTATION | UNKNOWN |
| NYP004017323 | CON ED #37203 | FRONT OF 2373 QUEENS PKWY | UNKNOWN |
| NYP004016002 | CON ED | V 4064 - 415 E 52 ST | UNKNOWN |
| NYP004015848 | CON ED | 116-02 KAVE | UNKNOWN |
| NYP004015723 | CON ED | 15194 - 2700 GRAND COURT | UNKNOWN |
| NYP004015517 | CON ED | V 8366 - UNION TNPk | UNKNOWN |
| NYP004015210 | CON ED | V 413 - E 234 ST & KETCHAM | UNKNOWN |
| NYP004014726 | CON ED | BURNSHORE AVE | UNKNOWN |
| NYP004014312 | CON ED | 4027 - 23 E 28 ST | UNKNOWN |
| NYP004013892 | CONSOLIDATED EDISON CO | 25TH STREET AND 3RD AVENUE | UNKNOWN |
| NYP004013454 | CON ED | | UNKNOWN |
| NYP004013223 | CON ED | GLENDALE S/S | UNKNOWN |
| NYP004013017 | CON ED | 53252 - 52 ST & 1 AVE | UNKNOWN |
| NYP004012993 | CON ED | 59566 - F/O 101 E 62 | UNKNOWN |
| NYP004012886 | CON ED | V 9599 - HARRISON S/S | UNKNOWN |
| NYP004012852 | CON ED | V 4799 - 54 ST & 5 AVE | UNKNOWN |
| NYP004012803 | CON ED | 56227 - 40TH ST & 1ST AVE | UNKNOWN |

| | | | |
|--------------|--------------------------------|--------------------------------|---------|
| NYP004012621 | CON ED | VS 5496 - 5010 6 AVE | UNKNOWN |
| NYP004012538 | CON ED | MH 4481 - 465 PARK PL | UNKNOWN |
| NYP004012514 | CON ED | 16 - SHERWOOD PARK | UNKNOWN |
| NYP004012498 | CON ED | V 1064 - 137 ST | UNKNOWN |
| NYP004012472 | CON ED | MH 46939 - F/O 117 & 25 ST | UNKNOWN |
| NYP004012357 | CON ED | V 3965 - 41 NEW ST | UNKNOWN |
| NYP004012324 | CON ED | V4653 - 41 NEW ST | UNKNOWN |
| NYP004011938 | CON ED | 47218 - 975 WASHINGTON AVE | UNKNOWN |
| NYP004011367 | CON ED | TAP CHANGER - LAWRENCE PK #44 | UNKNOWN |
| NYP004011037 | CON ED | 1B54 - BRIDGE - JOHNSON | UNKNOWN |
| NYP004010971 | CON ED | V 0038 - 3020 WEBSTER AVE | UNKNOWN |
| NYP004010443 | CON ED | V 5638 - 6 W 32ST | UNKNOWN |
| NYP004010278 | CON ED | V 7173 - PARK AVE | UNKNOWN |
| NYP004010229 | CONSOLIDATED EDISON COMH 46604 | 19TH STREET AND 5TH AVENUE | UNKNOWN |
| NYP004010013 | CON ED | 9532 - 27 E 31 ST | UNKNOWN |
| NYP004009841 | CON ED | 03590 - BEDFORD & CANES | UNKNOWN |
| NYP004009775 | CON ED | MH 12060 | UNKNOWN |
| NYP004009692 | CON ED | MH 25828 - 135 ST | UNKNOWN |
| NYP004009684 | CON ED | 0272 - 2 CEDAR ST | UNKNOWN |
| NYP004009320 | CON ED | TRANSP F/O 17 & 34ST | UNKNOWN |
| NYP004009080 | CONSOLIDATED EDISON CO | MH 12270 | UNKNOWN |
| NYP004009031 | CON ED | MH 57249 - E/S CPW 82 S/S/C | UNKNOWN |
| NYP004009007 | CON ED | MH 3289 - DUNNING DR | UNKNOWN |
| NYP004008991 | CON ED | MH 13142 - RT 119 | UNKNOWN |
| NYP004008918 | CON ED | V 1138 - 61 MAIDEN | UNKNOWN |
| NYP004008850 | CON ED | TM 1301 | UNKNOWN |
| NYP004008785 | CON ED | MH 2631 | UNKNOWN |
| NYP004008710 | CON ED | MH 1840 - LAFAYETTE | UNKNOWN |
| NYP004008637 | CON ED | MH 4514 - WASH AVE | UNKNOWN |
| NYP004008603 | CON ED | V 2113 - CLINTON 17051 | UNKNOWN |
| NYP004008546 | CON ED | MH 880 - FLUSHING & RIEASON | UNKNOWN |
| NYP004008512 | CON ED | MH 17502 - LOCUST AVE | UNKNOWN |
| NYP004008454 | CON ED | MH 404 - FLUSHING S/S | UNKNOWN |
| NYP004008405 | CON ED | TRANS #1 GEAR BOX-HARRISON S/S | UNKNOWN |
| NYP004008389 | CON ED | MH 56312 - 34 ST & PARC | UNKNOWN |
| NYP004008330 | CON ED | MH 55860 - KENT AVE & 58TH ST | UNKNOWN |
| NYP004008280 | CON ED | MHC - SHERMAN CREEK | UNKNOWN |
| NYP004008264 | CON ED | MH D1 - SHERMAN CREEK | UNKNOWN |
| NYP004008248 | CON ED | | UNKNOWN |
| NYP004008231 | CON ED | V 5234 - 3-SADGRELA | UNKNOWN |
| NYP004008215 | CON ED | F MANHOLE - SHERMAN CREEK RD | UNKNOWN |
| NYP004008132 | CON ED | MH 136 - PUDNEY ST | UNKNOWN |
| NYP004008082 | CON ED | VS 1791 - MCCLELLAN G COVE | UNKNOWN |
| NYP004007928 | CON ED | V 516A - SPLIT ROCK GHC | UNKNOWN |
| NYP004007910 | CON ED | V 1296C - PASCAP | UNKNOWN |
| NYP004007738 | CON ED | V 20 - REGENT ST | UNKNOWN |
| NYP004007621 | CON ED | V 0674 - 745 5 AVE | UNKNOWN |
| NYP004007522 | CON ED | V 7 - COMPOUND RD | UNKNOWN |
| NYP004007514 | CON ED | 4789 - BEACH ST | UNKNOWN |
| NYP004007480 | CON ED | MH 60385 - FLUSHING AVE | UNKNOWN |
| NYP004007472 | CONSOLIDATED EDISON CO V 433 | MAIN AND MOGER | UNKNOWN |
| NYP004007456 | CON ED | V 3408 - KRAFT | UNKNOWN |
| NYP004007308 | CON ED | MH 3924 - PALMER FERN. TER | UNKNOWN |
| NYP004007290 | CON ED | 46251 - | UNKNOWN |
| NYP004007274 | CON ED | MH 54776 - 12 AVE | UNKNOWN |
| NYP004007183 | CON ED | MH 07850 - 40TH ST | UNKNOWN |
| NYP004007167 | CON ED | MH 3122 - BEDFORD AVE | UNKNOWN |
| NYP004007126 | CON ED | MH 18176 - 130 ST | UNKNOWN |
| NYP004007035 | CON ED | 7603 - HYLAND | UNKNOWN |
| NYP004006995 | CON ED | V 7836 - OCEAN | UNKNOWN |

| | | | |
|--------------|------------------------|------------------------------|---------|
| NYP004006904 | CON ED | 1903 - ALLINGTON | UNKNOWN |
| NYP004006847 | CON ED | V 5034 - MASTERS | UNKNOWN |
| NYP004006839 | CON ED | 4461 - 2 E 28 ST | UNKNOWN |
| NYP004006821 | CON ED | #485 - HARRISON AVE | UNKNOWN |
| NYP004006805 | CON ED | MH #750 - 125 ST | UNKNOWN |
| NYP004006789 | CON ED | M BODY - HELENA S/S | UNKNOWN |
| NYP004006771 | CON ED | 5636 - KIRBY & MAIN ST | UNKNOWN |
| NYP004006763 | CON ED | 9736 - SO. MOYER & BRITTON | UNKNOWN |
| NYP004006656 | CON ED | V #3283 - 55 DUPONT ST | UNKNOWN |
| NYP004006631 | CON ED | 56630 - 42ND ST & 6TH AVE | UNKNOWN |
| NYP004006540 | CON ED | 3033 - 2 W 42 ST | UNKNOWN |
| NYP004006516 | CON ED | MH #3744 | UNKNOWN |
| NYP004006318 | CON ED | V #5014 - W.F. ADMIN BLDG | UNKNOWN |
| NYP004006268 | CON ED | MH #62020 - 4TH AVE | UNKNOWN |
| NYP004006078 | CON ED | V #6079 - UNIVERSITY PL | UNKNOWN |
| NYP004006029 | CON ED | V 3588 - NORM AVE | UNKNOWN |
| NYP004006003 | CON ED | #5289 - 275 KENSTO DR | UNKNOWN |
| NYP004005971 | CON ED | M 8486 - CENTRAL PARK AVE | UNKNOWN |
| NYP004005914 | CON ED | V 5196 - 450 MAMK | UNKNOWN |
| NYP004005872 | CON ED | 3080 - 101 E 59 ST | UNKNOWN |
| NYP004005856 | CON ED | 5525 - 356 E 72 ST | UNKNOWN |
| NYP004005815 | CON ED | 0053 - 124 E 59 ST | UNKNOWN |
| NYP004005690 | CON ED | MH#17826 - MT. OLIVER | UNKNOWN |
| NYP004005567 | CON ED | MH 33490 - 325 1ST AVE | UNKNOWN |
| NYP004005377 | CON ED | 2373 - 1965 LAFAYETTE | UNKNOWN |
| NYP004005344 | CON ED | V#4196 - 9E 59ST | UNKNOWN |
| NYP004005336 | CON ED | V 4355 - 366 HUDSON ST | UNKNOWN |
| NYP004005278 | CON ED | MH#2903 - WASHINGTON AVE | UNKNOWN |
| NYP004005203 | CON ED | V0955 - MADISON AVE | UNKNOWN |
| NYP004005112 | CON ED | VAULT 8500 - 9 PARK PLACE | UNKNOWN |
| NYP004005096 | CON ED | MH 34717 - 40 ST | UNKNOWN |
| NYP004004982 | CON ED | #4844 - GRAND | UNKNOWN |
| NYP004004966 | CON ED | TM #705 - PITKIN AVE | UNKNOWN |
| NYP004004925 | CON ED | VAULT #0442 - 1548 | UNKNOWN |
| NYP004004900 | CON ED | MH #36678 - OCEAN AVE | UNKNOWN |
| NYP004004875 | CON ED | PALMER AVE & SPENCER DR | UNKNOWN |
| NYP004004834 | CONSOLIDATED EDISON CO | GREY OAKS S/S 13 | UNKNOWN |
| NYP004004750 | CON ED | V 5639 - 41 MAIDEN LA | UNKNOWN |
| NYP004004701 | CON ED | VAULT 5168 - RT 117 READ | UNKNOWN |
| NYP004004677 | CON ED | | UNKNOWN |
| NYP004004610 | CON ED | #7564 - UNION ST | UNKNOWN |
| NYP004004586 | CON ED | #52 - BONNIE BRIAR | UNKNOWN |
| NYP004004578 | CON ED | V2586 - 10 AVE | UNKNOWN |
| NYP004004479 | CON ED | V#4841 - STUYVEWT GATES | UNKNOWN |
| NYP004004461 | CON ED | | UNKNOWN |
| NYP004004081 | CON ED | MH#34631 34SP | UNKNOWN |
| NYP004004065 | CONSOLIDATED EDISON CO | 50TH STREET AND 10TH AVENUE | UNKNOWN |
| NYP004003993 | CON ED | 22ND ST | UNKNOWN |
| NYP004003778 | CON ED | #815 - UNION AVE | UNKNOWN |
| NYP004003760 | CON ED | #1405 - E 167ST | UNKNOWN |
| NYP004003729 | CONSOLIDATED EDISON CO | 603 EAST 82ND STREET | UNKNOWN |
| NYP004003604 | CONSOLIDATED EDISON CO | LAWRENCE PARK 44 | UNKNOWN |
| NYP004003539 | CONSOLIDATED EDISON CO | 10TH AVENUE MH4136 | UNKNOWN |
| NYP004003422 | CONSOLIDATED EDISON CO | 40TH STREET MH4291 | UNKNOWN |
| NYP004003380 | CONSOLIDATED EDISON CO | 18TH ST - 11TH AVE MH3761 | UNKNOWN |
| NYP004003315 | CONSOLIDATED EDISON CO | NAVY - JOHNSON TM1947 | UNKNOWN |
| NYP004003307 | CONSOLIDATED EDISON CO | WESTS AVE AND ST PAUL VS2042 | UNKNOWN |
| NYP004003216 | CONSOLIDATED EDISON CO | WEST 29TH STREET V4835 | UNKNOWN |
| NYP004003174 | CONSOLIDATED EDISON CO | 251 E 43RD ST VAULT 5291 | UNKNOWN |
| NYP004003166 | CONSOLIDATED EDISON CO | 228 EAST 44TH VAULT 5334 | UNKNOWN |

| | | | | |
|--------------|--|--------------------------------|------------|---------|
| NYP004003133 | CONSOLIDATED EDISON CO | 34 EAST 59TH STREET | 1286 | UNKNOWN |
| NYP004003067 | CONSOLIDATED EDISON CO | 701 WEST 181ST STREET | 2211 | UNKNOWN |
| NYP004003018 | CONSOLIDATED EDISON CO | 249 WEST 43RD | V6217 | UNKNOWN |
| NYP004003000 | CONSOLIDATED EDISON CO | 530 WEST 23RD STREET | V5917 | UNKNOWN |
| NYP004002986 | CONSOLIDATED EDISON CO | GRAND | MH2968 | UNKNOWN |
| NYP004002945 | CON ED | TM0630 - MELROSE | | UNKNOWN |
| NYP004002937 | CON ED | V0466 - WEBSTER AVE | | UNKNOWN |
| NYP004002895 | CONSOLIDATED EDISON CO | 29TH STREET | V3685 | UNKNOWN |
| NYP004002879 | CONSOLIDATED EDISON CO | VERNON ROAD | VS8155 | UNKNOWN |
| NYP004002846 | CONSOLIDATED EDISON CO | SCHOOL AND MAPLE | 314 | UNKNOWN |
| NYP004002796 | CONSOLIDATED EDISON CO | VARC STREET | V1472 | UNKNOWN |
| NYP004002754 | CONSOLIDATED EDISON CO | 245TH AND 5TH AVENUE | V2701 | UNKNOWN |
| NYP004002739 | CONSOLIDATED EDISON CO | SUTTER | TM750 | UNKNOWN |
| NYP004002648 | CONSOLIDATED EDISON CO | 46 R/D | 2759 | UNKNOWN |
| NYP004002630 | CONSOLIDATED EDISON CO | 59TH STREET | 3165 | UNKNOWN |
| NYP004002523 | CONSOLIDATED EDISON CO | 540 EAST 169TH STREET | V1324 | UNKNOWN |
| NYP004002515 | CONSOLIDATED EDISON CO | 3RD AVE AND E 166TH ST | | UNKNOWN |
| NYP004002432 | CONSOLIDATED EDISON CO | 138TH STREET AND 7TH STREET | | UNKNOWN |
| NYP004002333 | CONSOLIDATED EDISON CO | 138TH E AND 7TH ST | V1950 | UNKNOWN |
| NYP004001848 | CONSOLIDATED EDISON CO | BENEDICT F/O 410 | MH3279 | UNKNOWN |
| NYP004001823 | CONSOLIDATED EDISON CO | BENEDICT AND WOODFIELD | MH3283 | UNKNOWN |
| NYP004001798 | CONSOLIDATED EDISON CO | BOWY | V5925 | UNKNOWN |
| NYP004001681 | CONSOLIDATED EDISON CO | GRAMATON AVENUE | V897 | UNKNOWN |
| NYP004001640 | CONSOLIDATED EDISON CO | 161ST ST AND 3RD AVE | 1550 | UNKNOWN |
| NYP004001475 | CONSOLIDATED EDISON CO | 55 DL(?) | V0707 | UNKNOWN |
| NYP004001376 | CONSOLIDATED EDISON CO | 65-75 TRAFF ST | VAULT 1045 | UNKNOWN |
| NYP004001350 | CONSOLIDATED EDISON CO | 3201 GRAND COLMAN AVE (???) | | UNKNOWN |
| NYP001012100 | CON ED | WHITE PLAINS SUBSTATION | | UNKNOWN |
| NYP000931006 | CONSOLIDATED EDISON CO | 33RD AND 105TH | | 11368 |
| NYP000930719 | CON ED | V #530 - RUPERT PL | | UNKNOWN |
| NYP000929596 | CON ED | V #0702 - W BAY & SPRING ST | | UNKNOWN |
| NYP000928853 | CON ED | V 2785 - 1ST AVE | | UNKNOWN |
| NYP000762218 | CON ED | MH#1942 | | UNKNOWN |
| NYP000007120 | CONSOLIDATED EDISON CO | BUS SEC 4WFARAJAT S/S | | UNKNOWN |
| NYO004022968 | MH6925 | CONCORD BRIDGE | | UNKNOWN |
| NY0000010363 | NEW YORK CITY DEPT OF TRANSPORTATION | | | UNKNOWN |
| NYP004020897 | CONSOLIDATED EDISON CO | MH26586 WEBSTER AV 26'S-WEBSTR | | UNKNOWN |
| NYP004050324 | CONSOLIDATED EDISON | V795-38TH & 24TH ST | | UNKNOWN |
| NYP004044160 | CONSOLIDATED EDISON | MH11841-38TH & 32ND | | UNKNOWN |
| NYP004038717 | CONSOLIDATED EDISON | VS2299-47TH & 43RD | | UNKNOWN |
| NYP004009502 | CONSOLIDATED EDISON | MH55661 - FLEETNACK & JOHNSON | | UNKNOWN |
| NYD987038668 | LONG ISLAND CITY FIRE DEPT | 2900 SNYDER AVE | | UNKNOWN |
| NYP010000792 | NEW YORK CITY DEPT OF ENVIRONMENTAL | PROTECTION 38TH ST & 9TH AVE | | UNKNOWN |
| NYP010001436 | NYC DEP | 172 TILLARY ST | | UNKNOWN |
| NYP010001246 | NEW YORK CITY D.E.P | 37TH/14TH STREET | | UNKNOWN |
| NYP010000974 | NEW YORK CITY DEPT OF ENVIRONMENTAL PROT | ORCHARD BENCH PARK | | 11373 |
| NYP000000750 | NEW YORK CITY DEPT OF ENVIRONMENTAL | PROT.BET 122ND ST &122 ND AVE | | UNKNOWN |
| NYR000263525 | NYC DOT | LIRR 49TH AVE STATION | | UNKNOWN |
| NYP004020434 | CONSOLIDATED EDISON CO | #5665 NUBEX AVE & SANFORD BLVD | | UNKNOWN |
| NYP004020426 | CONSOLIDATED EDISON CO | V883 E SIDNEY & PARK AVE | | UNKNOWN |
| NYP004017901 | CONSOLIDATED EDISON | TM826-ST JOHN & THIMSON | | UNKNOWN |
| NYP004049243 | CON ED | 7876 - 59-21 L I E | | UNKNOWN |
| NYP004048674 | CON ED | 1097 - 97TH ST | | UNKNOWN |
| NYP004034039 | CON ED | MH11162-SANFORD & HIGHLAND | | UNKNOWN |
| NYP004034021 | CON ED | V8419-BORDEN AVE | | UNKNOWN |
| NYP004033908 | CON ED | V2284-UNION TPKE | | UNKNOWN |
| NYP004031613 | CON ED | V2296-134TH ST & 44TH ST | | UNKNOWN |
| NYP004028981 | CON ED | NORTH HILLS-71-01 DOUGLASTON | | UNKNOWN |
| NYP004027447 | CON ED | MH11578-MYRTLE & MIDLAND | | UNKNOWN |
| NYP004016176 | CON ED | WILLIAMS LIBERTY B | | UNKNOWN |

| | | | | |
|--------------|--|-------------------------------|----------|---------|
| NYP004053898 | CONSOLIDATED EDISON | V7522-49TH & 57TH | NEW YORK | UNKNOWN |
| NYP004052874 | CONSOLIDATED EDISON | V6159-41ST AVE | NEW YORK | 10001 |
| NYP004051249 | CONSOLIDATED EDISON | MH10332-281 COOK AVE | NEW YORK | 11379 |
| NYP004050969 | CONSOLIDATED EDISON | MH1972-MYRTLE AVE | NEW YORK | 10001 |
| NYP004047734 | CONSOLIDATED EDISON | TM131-WILLOUGHBY ST | NEW YORK | 10001 |
| NYP004047650 | CONSOLIDATED EDISON | 32ND ST | NEW YORK | UNKNOWN |
| NYP004035275 | CONSOLIDATED EDISON COMPANY OF NEW YORK | FDR3084-184-14 UNION TPK | NEW YORK | UNKNOWN |
| NYP004022372 | CONSOLIDATED EDISON | V743444 & 21ST | NEW YORK | UNKNOWN |
| NYP004022257 | CONSOLIDATED EDISON | MH6347119 ST & PLEASANT | NEW YORK | UNKNOWN |
| NYP004021945 | CONSOLIDATED EDISON | #4694545 WILLY | NEW YORK | UNKNOWN |
| NYP004014551 | CONSOLIDATED EDISON | V508 -C/O VERDALE & 57TH R | NEW YORK | UNKNOWN |
| NYP004011862 | CONSOLIDATED EDISON | GRAND ST | NEW YORK | UNKNOWN |
| NYP004006169 | CONSOLIDATED EDISON | V5211 - 79 BEAVER ST | NEW YORK | UNKNOWN |
| NYP004019329 | CONSOLIDATED EDISON CO | #4578 E29 | NEWKIRK | UNKNOWN |
| NYR000014092 | LONG ISLAND RAILROAD | JAMAICA AVE OVERJUMP | QUEENS | UNKNOWN |
| NYP010001105 | NEW YORK CITY DEPT OF ENVIRONMENTAL PROT | W16 ST & 10 AVE | QUEENS | UNKNOWN |
| NYP010000875 | NEW YORK CITY DEPT OF ENVIRONMENTAL PROT | 37TH STREET BETWEEN 4TH | QUEENS | UNKNOWN |
| NYP004057600 | CONSOLIDATED EDISON | CORONA #1 & #2 S/S | QUEENS | 11368 |
| NYP004057105 | CONSOLIDATED EDISON | VS8953-64TH & QUEENS BLVD | QUEENS | UNKNOWN |
| NYP004051454 | CONSOLIDATED EDISON | V9200-91ST | QUEENS | UNKNOWN |
| NYP004050977 | CONSOLIDATED EDISON | MH44471-26RD & 7TH AVE | QUEENS | UNKNOWN |
| NYP004045944 | CONSOLIDATED EDISON | MH10261-OCEAN AVE & 58TH AVE | QUEENS | UNKNOWN |
| NYP004045373 | CONSOLIDATED EDISON | V7638-JUNCTION BLVD | QUEENS | UNKNOWN |
| NYP004043386 | CONSOLIDATED EDISON | MH14147-JUNCTION BLVD | QUEENS | UNKNOWN |
| NYP004043345 | CONSOLIDATED EDISON | V212-JUNCTION BLVD | QUEENS | UNKNOWN |
| NYP004043329 | CONSOLIDATED EDISON | V53804-162ND ST | QUEENS | UNKNOWN |
| NYP004041216 | CONSOLIDATED EDISON | V0321-B & 335 | QUEENS | UNKNOWN |
| NYP004037586 | CONSOLIDATED EDISON | MH16465-SOURT RD & 153RD ST | QUEENS | UNKNOWN |
| NYP004037222 | CONSOLIDATED EDISON | V499-164TH ST | QUEENS | UNKNOWN |
| NYP004032934 | CONSOLIDATED EDISON | CHAUNCY 38-OLD SAWMILL RIVER | QUEENS | UNKNOWN |
| NYP004032033 | CONSOLIDATED EDISON COMPANY OF NEW YORK | FDR7Q64-BEECHHURST UNIT S.S. | QUEENS | UNKNOWN |
| NYP004031530 | CONSOLIDATED EDISON | V8891-SUPTAIN JAMAICA | QUEENS | UNKNOWN |
| NYP004031134 | CONSOLIDATED EDISON | VS1880-QUEENS BLVD | QUEENS | UNKNOWN |
| NYP004023016 | CONSOLIDATED EDISON | MH184490- | QUEENS | UNKNOWN |
| NYP004022877 | CONSOLIDATED EDISON | V8745E SER ROAD & VAN WYCK | QUEENS | UNKNOWN |
| NYP004020293 | CONSOLIDATED EDISON | MH22467-QUEENS BLVD & 76TH | QUEENS | UNKNOWN |
| NYP004014775 | CONSOLIDATED EDISON | V3164 - WESTCHESTER & THERS | QUEENS | UNKNOWN |
| NYP004014692 | CONSOLIDATED EDISON | MH00691 - E/S GORD & YORK | QUEENS | UNKNOWN |
| NYP004014544 | CONSOLIDATED EDISON | MH15521 - 27TH AVE | QUEENS | UNKNOWN |
| NYP004014528 | CONSOLIDATED EDISON | V8883 - 7TH AVE & 143RD ST | QUEENS | UNKNOWN |
| NYP004014304 | CONSOLIDATED EDISON | MH7198-24 E 28TH ST | QUEENS | UNKNOWN |
| NYP004009452 | CONSOLIDATED EDISON | MH2079 | QUEENS | UNKNOWN |
| NYP004006524 | CONSOLIDATED EDISON | MH4864 | QUEENS | UNKNOWN |
| NYP004006490 | CONSOLIDATED EDISON | MH3743 | QUEENS | UNKNOWN |
| NYP004000824 | CONSOLIDATED EDISON CO | MH53857-FDR DRIVE | QUEENS | UNKNOWN |
| NYP004000667 | CONSOLIDATED EDISON CO | BUSHVIEW AVENUE | QUEENS | UNKNOWN |
| NYP004000634 | CONSOLIDATED EDISON | V7176-WEST HILL APARTMENTS | QUEENS | UNKNOWN |
| NYP004000600 | CONSOLIDATED EDISON | V2266-E170TH & 149TH ST | QUEENS | UNKNOWN |
| NYP004000121 | CONSOLIDATED EDISON | V10829-2255 MENAUTO BLVD | QUEENS | UNKNOWN |
| NYP000931188 | CONSOLIDATED EDISON CO | TM6449-97TH PLACE | QUEENS | UNKNOWN |
| NYP000930891 | CONSOLIDATED EDISON | MH4800-LEFFCAL ST & BELFORD | QUEENS | UNKNOWN |
| NYP000930529 | CONSOLIDATED EDISON CO | V1099-1685 FRANHOLM AVE | QUEENS | UNKNOWN |
| NYP000930511 | CONSOLIDATED EDISON | V1926-69TH AND WASHINGTON AVE | QUEENS | UNKNOWN |
| NYP000930321 | CONSOLIDATED EDISON | N/S | QUEENS | UNKNOWN |
| NYP000930255 | CONSOLIDATED EDISON | MAIN BODY - LEPRERTS MB | QUEENS | UNKNOWN |
| NYP000928739 | CONSOLIDATED EDISON | V4705-S 3RD ST & S COLUMBUS | QUEENS | UNKNOWN |
| NYP000927202 | NYNEX | STANFORD AVENUE AND 15TH ST | QUEENS | UNKNOWN |
| NYP000430487 | CONSOLIDATED EDISON | V5651-45 E 13TH ST | QUEENS | UNKNOWN |
| NYP004002709 | CONSOLIDATED EDISON | | T/A450 | UNKNOWN |

Wastewater Discharges

| FACILITY ID | FACILITY NAME | STREET | CITY | ZIP |
|-------------|--------------------------|--------|------|---------|
| NY0234711 | H L & F MCBRIDE FACILITY | | | UNKNOWN |
| NY0200824 | J B WASTE OIL CO, INC | | | UNKNOWN |

Air Releases

| FACILITY ID | FACILITY NAME | STREET | CITY | ZIP |
|-------------|-----------------------|---------------------|---------------|---------|
| 3608100801 | DMX INDUSTRIES INC | 45 EAST 89TH STREET | CORONA | 11368 |
| 3608180203 | DMX INDUSTRIES INC | 45 EAST 89TH STREET | CORONA-A | 11368 |
| 3608100851 | PARAGON CLEANERS | 75-57 ULEKA_PLACE | FLUSHING | 11374 |
| 3608100057 | USCG-LIGHT NO. 6 | FLUSHING AVENUE | FLUSHING | UNKNOWN |
| 3608102022 | ALERT METAL FINISHING | 991 PECONIA AVENUE | GLENDALE | UNKNOWN |
| 3608100612 | ALERT METAL FINISH | 991 PECONIC AVE | GLENDALE | UNKNOWN |
| 3688800011 | USCG-LIGHT STATION | AMBROSE | NEW YORK | UNKNOWN |
| 36081P0035 | ELLE FRENCH CLEANERS | 74-32 JACKSON AVE. | NEW YORK CITY | 11373 |
| NY081X72J | A & K REALTY | NO STREET ADDRESS | NO CITY NAME | UNKNOWN |
| NY081X4KU | COSMOPOLITAN ASSOC | NO STREET ADDRESS | NO CITY NAME | UNKNOWN |
| NY081X1L5 | CRYDER ASSOCIATES LTD | NO STREET ADDRESS | NO CITY NAME | UNKNOWN |
| 3608100693 | ASTORIA AL & BR | NO STREET ADDRESS | QUEENS | UNKNOWN |
| 3608100692 | PARIS KNITTING | NO STREET ADDRESS | QUEENS | UNKNOWN |
| 3608100140 | NAVY RESRVE TRAINING | NO STREET ADDRESS | QUEENS | UNKNOWN |
| 3608100139 | NY JOB CORPS CENTER | NO STREET ADDRESS | QUEENS | UNKNOWN |
| 3608590031 | POWER AUTH OF NYS | AUTHUR KILL | STATEN ISLAND | UNKNOWN |
| 3608560051 | POWER AUTH OF NYS | AUTHUR KILL | STATEN ISLAND | UNKNOWN |

Hazardous waste codes presented in individual Toxic Information Profiles are defined below.

- B002 Petroleum oil or other liquid containing 50 ppm or greater of PCBs but less than 500 ppm PCBs. This includes oil from electrical equipment whose PCB concentration is unknown, except for circuit breakers, reclosers and cable.
- B003 Petroleum oil or other liquid containing 500 ppm or greater of PCBs.
- B007 Other PCB Wastes including contaminated soil, solids, sludges, clothing, rags, and dredge material.
- D001 Solid waste that exhibits the characteristic of ignitability, but is not listed under any other hazardous waste code.
- D002 Solid waste that exhibits the characteristic of corrosivity, but is not listed under any other hazardous waste code.
- D003 Solid waste that exhibits the characteristic of reactivity, but is not listed under any other hazardous waste code.
- D004 Arsenic
- D007 Chromium
- D008 Lead
- D009 Mercury
- D020 Chlordane
- D022 Chloroform
- F001 The following spent halogenated solvents used in degreasing: Tetrachloroethylene, trichloroethylene, methylene chloride, 1,1,1-trichloroethane, carbon tetrachloride, and chlorinated fluorocarbons; all spent solvent mixtures/blends used in degreasing containing, before use, a total of ten percent or more (by volume) of one or more of the above halogenated solvents or those solvents listed in F002, F004, and F005; and still bottoms from the recovery of these spent solvents and spent solvent mixtures. (T)
- F002 The following spent halogenated solvents: Tetrachloroethylene, methylene chloride, trichloroethylene, 1,1,1-trichloroethane, chlorobenzene, 1,1,2-trichloro-1,2,2-trifluoroethane, ortho-dichlorobenzene, trichlorofluoromethane, and 1,1,2-trichloroethane; all spent solvent mixtures/blends containing, before use, a total of ten percent or more (by volume) of one or more of the above halogenated solvents or those listed in F001, F004, or F005; and still bottoms from the recovery of these spent solvents and spent solvent mixtures. (T)
- F003 The following spent non-halogenated solvents: Xylene, acetone, ethyl acetate, ethyl benzene, ethyl ether, methyl isobutyl ketone, n-butyl alcohol, cyclohexanone, and methanol; all spent solvent mixtures/blends containing, before use, only the above spent non-halogenated solvents; and all spent solvent mixtures/blends containing, before use, one or more of the above non-halogenated solvents, and, a total of ten percent or more (by volume) of one or more of those solvents listed in F001, F002, F004, and F005; and still bottoms from the recovery of these spent solvents and spent solvent mixtures. (I)*
- F005 The following spent non-halogenated solvents: Toluene, methyl ethyl ketone, carbon disulfide, isobutanol, pyridine, benzene,

2-ethoxyethanol, and 2-nitropropane; all spent solvent mixtures/blends containing, before use, a total of ten percent or more (by volume) of one or more of the above non-halogenated solvents or those solvents listed in F001, F002, or F004; and still bottoms from the recovery of these spent solvents and spent solvent mixtures. (I,T)

| | |
|------|---|
| P010 | Arsenic acid H ₃ AsO ₄ |
| P030 | Cyanides (soluble cyanide salts), not otherwise specified |
| P087 | Osmium oxide OsO ₄ , (T-4)- |
| P098 | Potassium cyanide |
| P105 | Sodium azide |
| P106 | Sodium cyanide |
| U003 | Acetonitrile (I,T) |
| U008 | Acrylic acid (I) |
| U036 | Chlordane, alpha & gamma isomers |
| U044 | Chloroform |
| U078 | 1,1-Dichloroethylene |
| U080 | Methane, dichloro- |
| U117 | Ethane, 1,1-oxybis-(I) |
| U122 | Formaldehyde |
| U134 | Hydrofluoric acid (C,T) |
| U144 | Acetic acid, lead(2+) salt |
| U151 | Mercury |
| U159 | 2-Butanone (I,T) |
| U161 | Methyl isobutyl ketone (I) |
| U162 | Methyl methacrylate (I,T) |

U188 Phenol

U211 Carbon tetrachloride

Source: U. S. Environmental Protection Agency

How Toxic Site Locations Are Mapped

Toxics Targeting maps toxic site locations on a computerized version of the U. S. Census map using addresses and map coordinates provided by site owners/operators or government agencies. In order to allow site locations to be verified independently, the information used to map each site is presented in the first section of each *Toxic Site Profile*, along with a description of the mapping technique used and any address corrections that were made in order to locate toxic sites with incomplete or inadequate site location information. The mapping process is explained below.

Map Identification Number: 12

Site Name: Acme World Manufacturing, Inc.

Site Address: 55 Main Street

Anytown, NY 11797

MAP LOCATION INFORMATION

Site location mapped by:

Address Matching

1) Most toxic sites are mapped by matching addresses provided by site owners/operators or government agencies with locations on a computerized version of the U. S. Census map. These site locations are identified "address-matched."

Note: Some sites have an address match location and a map coordinate location. Both locations are mapped because they can be equally correct.

or Map Coordinate

2) Some toxic sites are located using map coordinates provided by site owners/operators or government agencies. These site locations are identified "map coordinate." Map coordinates for Toxics Wastewater Discharges, Toxic Release Inventory sites and Major Oil Storage Facilities should be considered suspect.

or Manual Mapping

or Site Visit

3) Incomplete addresses or map coordinates require some site locations to be determined by commercial street maps (manual mapping), site visits, map coordinates from other databases and address location services. Application of any of these methods is identified accordingly.

ADDRESS CHANGE INFORMATION

Revised Street: NO CHANGE

Revised zip code: NO CHANGE

4) Site addresses are sometimes corrected to eliminate obvious errors that prevent sites from being mapped. All address corrections are noted here.

Information Source Guide

Toxics Targeting's Computerized Environmental Reports contain government and other information compiled on 17 categories of reported known or potential toxic sites. Each toxic site database is described below with information detailing a) the source of the information, b) the date when each database is covered to and c) when *Toxics Targeting* obtained the information..

1) **Inactive Hazardous Waste Disposal Site Registry**: New York State database that maintains information and aids decision making regarding the investigation and cleanup of toxic sites. The Registry's data includes two-page profiles noting site name, ID number, description, classification, cleanup status, types of cleanup, owner information, types and quantities of contaminants, and assessment of health and environmental problems. ASTM required.* Fannie Mae required.**
Source: New York State Department of Environmental Conservation.²

Profile data updated through: 5/24/2000.

Data obtained by Toxics Targeting: 10/5/2000.

New Facilities updated to: 6/30/2001.

Data obtained by Toxics Targeting: 9/17/2001.

2) **CERCLIS**: Toxic sites listed in the Federal Comprehensive Environmental Response, Compensation and Liability Information System. NPL sites are also included in CERCLIS. ASTM required.* Fannie Mae required.**
Source: U. S. Environmental Protection Agency.¹

Profile data updated through: 09/16/2002.

Data obtained by Toxics Targeting: 09/26/2002.

New Facilities updated through: 09/16/2002.

Data obtained by Toxics Targeting: 09/26/2002.

3) **National Priority List for Federal Superfund Cleanup**: Toxic sites nominated for cleanup under the Federal Superfund program. Annual compilation of special two-page detailed profiles of NPL sites. ASTM required.* Fannie Mae required.**
Source: U. S. Environmental Protection Agency.¹

Profile data updated from: 05/01/2002.

Data obtained by Toxics Targeting: 09/25/2002.

New Facilities updated through: 09/16/2002.

Data obtained by Toxics Targeting: 09/26/2002.

4) **Hazardous Substance Waste Disposal Site Study**: NYS database of waste disposal sites that may pose threats to public health or the environment, but cannot be remediated using monies from the Hazardous Waste Remedial Fund.

Source: New York State Department of Environmental Conservation.²

Data updated to: 5/16/2000.

Data obtained by Toxics Targeting: 5/16/2000.

5) **Solid Waste Facilities**: NYS database of solid waste facilities, including, but not limited to, landfills, incinerators, transfer stations, recycling centers. ASTM required.* Fannie Mae required.**

Source: New York State Department of Environmental Conservation.²

Data updated to: 1/01/1998.

Data obtained by Toxics Targeting: 6/30/1998.

Also includes a listing of solid waste disposal sites operated by New York City municipal authorities circa 1934.

Source: City of New York Department of Sanitation (1984). Waste Disposal Problem in New York City: A Proposal For Action.

6) **Major Oil Storage Facilities**: NYS database of facilities licensed pursuant The to Article 12 of the Navigation Law, 6NYCRR Parts 610 and 17NYCRR Part 30, such as onshore facilities or vessels, with petroleum storage capacities equal to or greater than four hundred thousand gallons. Fannie Mae required.**

Source: New York State Department of Environmental Conservation.² Data update schedule: rolling basis.

New facilities updated through: 1/1/2002.

New facilities data obtained by Toxics Targeting: 1/11/2002.

Tank data updated through: 1/1/2002.

Tank data obtained by Toxics Targeting: 1/11/2002.

7) **RCRA Hazardous Waste Treatment, Storage or Disposal Facility Databases**:

(a) **Manifest Information**: New York State database of hazardous waste facilities and shipments regulated by the DEC's Bureau of Hazardous Waste Facility Compliance pursuant to New York State Law and the Resource Conservation and Recovery Act (RCRA).

ASTM required.* Fannie Mae required.**

Source: New York State Department of Environmental Conservation.²

New facilities updated through: 9/28/2000. New facilities obtained by Toxics Targeting: 10/5/2000.

Manifest transactions data updated to: 9/28/2000. Manifest transactions data obtained by Toxics Targeting: 10/5/2000.

(b) **Notifier Information**: U. S. Environmental Protection Agency database of hazardous facilities regulated pursuant to the Resource Conservation and Recovery Act (RCRA).

ASTM required.* Fannie Mae required.**

Source: U. S. Environmental Protection Agency¹

New facilities updated through: 2/20/2001.

Data obtained by Toxics Targeting: 2/20/2001.

Data attributes updated through: 2/20/2001.

Data obtained by Toxics Targeting: 2/20/2001.

(c) **RCRA Violations Information:**

U. S. Environmental Protection Agency database of violations data reported for facilities regulated pursuant to the Resource Conservation and Recovery Act (RCRA).

Source: U. S. Environmental Protection Agency¹

New facilities updated through: 2/20/2001.

Data obtained by Toxics Targeting: 2/20/2001.

Data attributes updated through: 2/20/2001.

Data obtained by Toxics Targeting: 2/20/2001.

(d) **RCRIS Corrective Action Activity (CORRACTS) Information:** U. S. Environmental Protection Agency (EPA) database of hazardous waste facilities with corrective action activity. This data is part of the RCRIS National Oversight database.

Source: U. S. Environmental Protection Agency¹

Data updated through: 3/11/2002.

Data obtained by Toxics Targeting: 3/29/2002.

8) **Spills Information Database:** Spills reported to the DEC as required by one or more of the following: Article 12 of the Navigation Law, 6 NYCRR Section 613.8 (from Petroleum Bulk Storage Regulations) or 6 NYCRR Section 595.2 (from Chemical Bulk Storage Regulations). The database includes *active* and *closed* spills reported between 4/1/1986 and 1/1/2002. ASTM required.* Fannie Mae.** Source: NYS Department of Environmental Conservation.²
New spill additions data updated through: 01/01/2002. New spill additions data obtained by Toxics Targeting: 01/11/2002.
Spill attribute data updated through: 01/01/2002. Spill attribute data obtained by Toxics Targeting: 01/11/2002.

Active spills: paperwork not completed.

Closed spills: paperwork completed.

Both active and closed spills may or may not have been cleaned up (see Date Cleanup Ceased in spill profiles).

9) **Petroleum Bulk Storage Facilities:** Local and State databases of aboveground and underground petroleum storage facilities with a combined storage capacity over 1,100 gallons. ASTM required.* Fannie Mae required.**

All New York Counties except Cortland, Nassau, Rockland, and Suffolk:

Source: NYS Department of Environmental Conservation.²

Update schedule: rolling basis, with summary compilations made available approximately every three months

Facility data updated through: 1/1/2002 (10/1/98 for Westchester Co.). Facility data obtained by Toxics Targeting: 1/11/2002.

Tank data updated through: 1/1/2002 (10/1/98 for Westchester Co.). Tank data obtained by Toxics Targeting: 1/11/2002.

Nassau County:

Heat producing products and other products with less than 1,000 gallons storage capacity:

Source: Nassau County Department of Health.³ Data update schedule: rolling basis

Data updated through: 10/4/2000.

Data obtained by Toxics Targeting: 11/5/2000.

Generally non-heat producing products with more than 1,000 gallons storage capacity:

Source: Nassau County Fire Marshall.⁴ Data update schedule: rolling basis with annual update

Data updated through: 9/27/1996.

Data obtained by Toxics Targeting: 11/20/1996.

Rockland County:

Source: Rockland County Department of Health.⁵

Data updated through: 8/11/1998.

Data obtained by Toxics Targeting: 8/17/1998.

Suffolk County:

Source: Suffolk County Department of Health Services.⁶

Data updated through: 1/12/1999.

Data obtained by Toxics Targeting: 2/26/1999.

10. **RCRA Hazardous Waste Generators and/or Transporters Databases:**

(a) **Manifest Information:** New York State database of hazardous waste facilities and shipments regulated by the New York State Department of Environmental Conservation's Bureau of Hazardous Waste Facility Compliance pursuant to New York State Law. ASTM required.* Fannie Mae required.**

Source: New York State Department of Environmental Conservation.²

New facilities updated through: 9/28/2000. New facilities obtained by Toxics Targeting: 10/5/2000.

Manifest transactions data updated to: 9/28/2000. Manifest transactions data obtained by Toxics Targeting: 10/5/2000.

(b) **RCRA Notifier Information:** U. S. Environmental Protection Agency database of hazardous waste facilities regulated pursuant to the Resource Conservation and Recovery Act (RCRA).

Source: U. S. Environmental Protection Agency¹

New facilities updated through: 3/26/1998.

Data obtained by Toxics Targeting: 4/9/1998.

Data attributes updated through: 2/20/2001.

Data obtained by Toxics Targeting: 2/20/2001.

(c) **RCRA Violations Information:** U. S. Environmental Protection Agency database of violations data reported for facilities regulated pursuant to the Resource Conservation and Recovery Act (RCRA).

Source: U. S. Environmental Protection Agency¹

New facilities updated through: 3/26/1998.

Data obtained by Toxics Targeting: 4/9/1998.

Data attributes updated through: 2/20/2001.

Data obtained by Toxics Targeting: 2/20/2001.

(d) **RCRIS Corrective Action Activity (CORRACTS) Information:** U. S. Environmental Protection Agency (EPA) database of hazardous waste facilities with corrective action activity. This data is part of the RCRIS National Oversight database.

Source: U. S. Environmental Protection Agency¹

Data updated through: 3/11/2002.

Data obtained by Toxics Targeting: 3/29/2002.

11) **Chemical Bulk Storage Facilities:** New York State database of facilities compiled pursuant to 6NYCRR Part 596 that store regulated substances listed in 6NYCRR Part 597 in aboveground tanks with capacities greater than 185 gallons and /or in underground tanks of any size. ASTM required.* Fannie Mae required.**

Source: New York State Department of Environmental Conservation.²

Data updated through: 1/1/2002.

Data obtained by Toxics Targeting: 1/11/2002.

12) **Toxic Release Inventory:** New York State and Federal database of manufacturing facilities required under Section 313 of the Federal Emergency Planning and Community Right-to-Know Act to report releases to the air, water and land of any specifically listed toxic chemical. See Fannie Mae requirement** below.

Source: NYS Department of Environmental Conservation²/U. S. Environmental Protection Agency.¹

Data update schedule: rolling basis, with annual information summary for previous year's activities available from NYSDEC each July 1, with corrections and additional information available approximately mid-August.

Data updated through: 5/9/1996.

Data obtained by Toxics Targeting: 5/14/1996

13) **Historic New York City Utility Facilities (1898 to 1950):** An inventory of selected power generating stations, manufactured gas plants, gas storage facilities, maintenance yards and other gas and electric utility sites identified in various historic documents, maps and annual reports of New York utility companies, including: Sanborn Fire Insurance Maps of NYC (1898-1950); Consolidated Edison Co. Annual Reports (1922-1939); Consolidated Edison Co. Map: "Boroughs of Manhattan and the Bronx Showing Distribution Mains of the New York Edison Co.," (1922); and Consolidated Edison document: "Generating and Annex Stations," (1911).

14) **Air Discharge Facilities:** EPA AIRS database containing address information on each air emission facility and the type of air pollutant emission it is. Compliance information is also provided on each pollutant as well as the facility itself.

See Fannie Mae requirement** below.

Source: U. S. Environmental Protection Agency¹

Data updated through: 11/24/1999.

Data obtained by Toxics Targeting: 1/06/2000

15) **Toxic Wastewater Discharges (Permit Compliance System):** Federal database of discharges of wastewater to surface waters and groundwaters. See Fannie Mae requirement** below. Source: U. S. Environmental Protection Agency.¹

Data updated through: 9/23/1996.

Data obtained by Toxics Targeting: 9/30/1996

16) **U. S. Environmental Protection Agency Civil Enforcement Docket:** This database is the U. S. EPA's system for tracking civil judiciary cases filed on behalf of the agency by the Department of Justice. Fannie Mae required.**

Source: U. S. Environmental Protection Agency.¹

Date updated through: 4/1996.

Date information obtained by Toxics Targeting: 8/1996

17) **Emergency Response Notification System (ERNS):** Federal database of spills compiled by the Emergency Response Notification System. ASTM required.* See Fannie Mae requirement** below. Source: U. S. Environmental Protection Agency.¹

Data updated through: 1/31/2000.

Data obtained by Toxics Targeting: 2/15/2000

*American Society of Testing Materials Standards on Environmental Site Assessments for Commercial Real Estate (E 1527-93, E 1528-93).

** Fannie Mae's Part X Environmental Hazards Management Procedures specify 1.0 mile searches for "any state or Federal list of hazardous waste sites (e.g. CERCLIS, HWDMS etc.)." Searches for the property and adjacent properties are specified for "chemical manufacturing plants," "obvious high risk neighbors engaging in storing or transporting hazardous waste, chemicals or substances" and "...any documented or visible evidence of dangerous waste handling... (e.g. stressed vegetation, stained soil, open or leaking containers, foul fumes or smells, oily ponds, etc." Searches for property and adjacent properties can include sites up to a quarter mile away (W. Hayward, Director, Multi-Family Business Planning and Control, Fannie Mae, personal communication, 5/94).

¹U. S. Environmental Protection Agency, 290 Broadway, NY, NY 10007-1866.

²NYS Department of Environmental Conservation, 50 Wolf Road, Albany, NY 12233.

³Nassau County Department of Health, Bureau of Land Resources Management, 240 Old Country Road, Mineola, NY 11501.

⁴Nassau County Fire Commission, Office of the Fire Marshall, 899 Jerusalem Avenue, P. O. Box 128, Uniondale, NY 11553.

⁵Rockland County Department of Health, The Dr. Robert Yeager Health Center, Building D, Sanitorium Road, Pomona, NY 10970.

⁶Suffolk County Department of Health Services, Hazardous Materials Management, 15 Horseblock Place, Farmingville, NY 11738-1220.