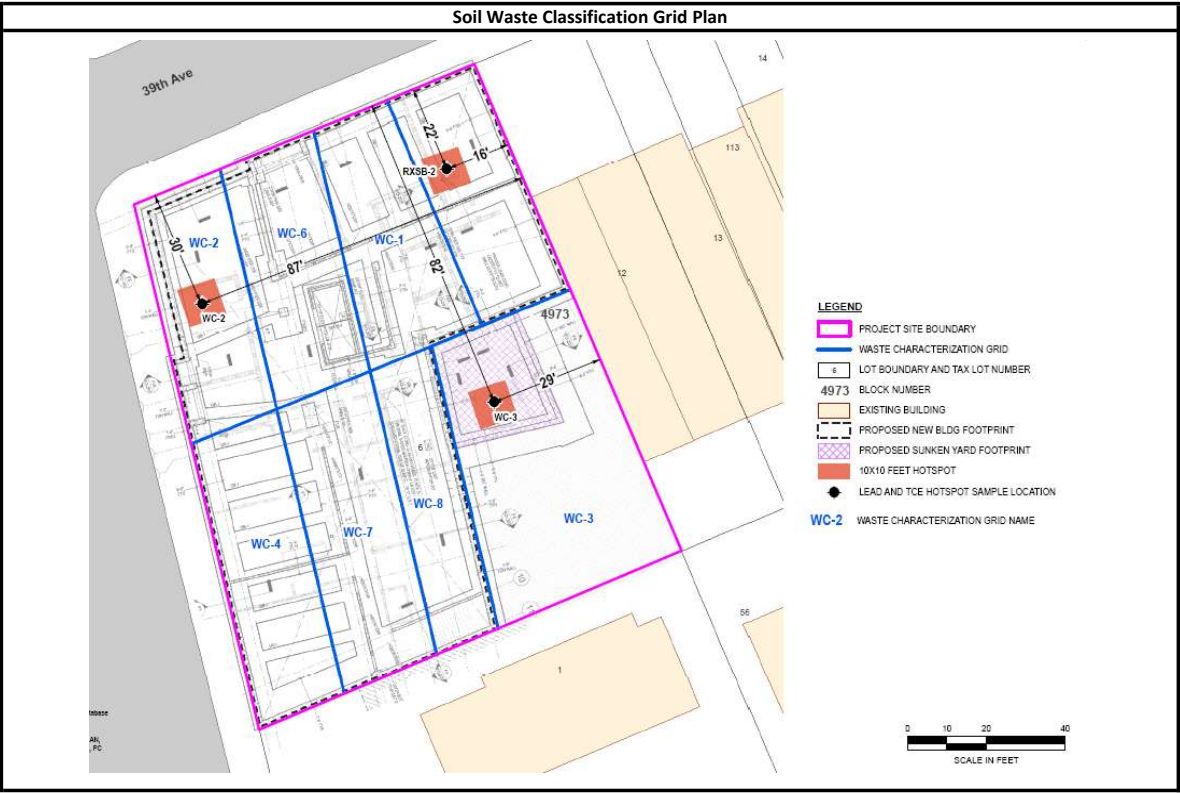
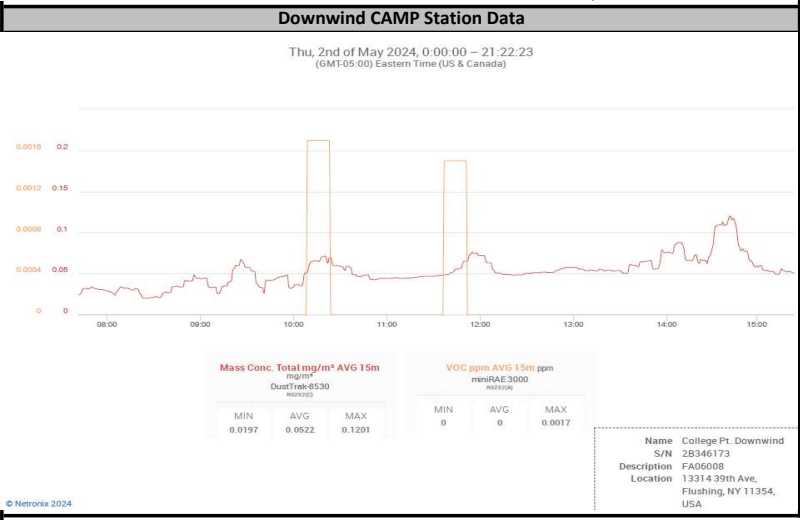
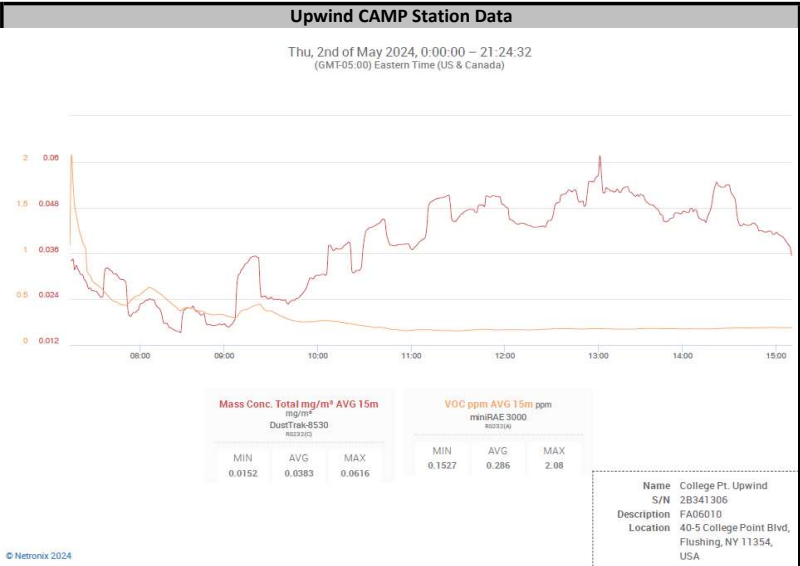
	<b>Daily Activity Report</b>					
	Magnolia Gardens					
	39-03 College Point Boulevard, Queens, NY					
	BCP Site No. C241273					
<b>General Site Information</b>						
Date:	Thursday, May 2, 2024					
Weather:	51-73°F, Cloudy AM/Clear PM					
Wind Direction/Speed (towards):	SW @ 8-16 mph					
AKRF Personnel on Site:	D. Kawalek					
AKRF Equipment on Site:	Mini RAE 3000 Photoionization Detectors [(PID) x3] and DustTrak Aerosol Monitors (x3)					
Visitors:	None					
<b>Contractor Information</b>						
<b>Subcontractor</b>						
Archstone Builders LLC				General Contractor (GC)		
Capstone Contracting Corp.				Foundation Contractor		
<b>Description and Location of Work Activities Performed</b>						
Contractor drilled and grouted SOE piles in Grids WC-4, WC-7, and WC-8.						
Excavation work and grading was performed in WC-3, WC-4, WC-5, WC-7, WC-8.						
Approximately 280 cubic yards of non-hazardous soil was excavated from Grids WC-3, WC-5, and WC-7 and exported to the Bayshore facility located in NJ.						
Approximately 40 yards of C&D was exported off site to the River Front Recycling located in NJ.						
<b>Material Disposal Tracking Information</b>						
<b>Destination Facility/Material Type</b>	Daily Trucks	Total Trucks	Daily Approx. Cubic Yds	Total Approx. Cubic Yds	Total Site Loads	Total Approximate Cubic Yards
Clean Earth of North Jersey (CENJ)/(haz lead soil)	0	7	0	140	127	2,540
Clean Earth of North Jersey (CENJ)/(haz TCE soil)	0	6	0	120		
Bayshore Soil Management, LLC (Bayshore)	14	101	280	2,020		
River Front Recycling (C&D)	2	13	40	260		
<b>Import Material Tracking Information</b>						
<b>Origin Facility</b>	Daily Trucks	Total Trucks	Daily Tonnage	Total Tonnage	Total Site Loads	Total Quantity (tons)
Vulcan, Wantage or Hamburg Quarry	0	5	0.00	112.09	5	112.09
<b>CAMP Air Monitoring Results</b>						
<b>CAMP Station</b>	<b>UPWIND</b>			<b>DOWNWIND</b>		
Odors:	None			None		
VOC Action Level Exceedance(s):	None			None		
Particulate Action Level Exceedance(s):	None			None		
Maximum VOC Level (ppm) 15-min avg:	2.0800			0.0017		
Maximum Particulate Level (mg/m³) 15-min avg:	0.6160			0.1201		
Camp Response Actions: None.						
<b>Additional Information</b>						
Planned Work Activity for Next Day/Week:	Continue SOE installation in Grids WC-3 & WC-7.					
Comments:						

Soil Waste Classification Grid Plan





Site Photographs	
Photograph 1 - Loading soil on to trucks for off-site export. View facing east.	 <p>May 2, 2024 at 7:12:40 AM 133-04 39th Ave New York NY 11354 United States</p>
Photograph 2 - Concrete being exported to River front Recycling. View facing East.	 <p>May 2, 2024 at 10:47:12 AM 133-04 39th Ave New York NY 11354 United States</p>
Photograph 3 - SOE pile drilling in WC 08, view facing southeast.	 <p>May 2, 2024 at 3:01:25 PM 133-04 39th Ave New York NY 11354 United States</p>