

HERBERT H. REDL
Commercial and Office Properties
80 Washington Street
Poughkeepsie, New York 12601
845-471-3388 x105
Fax: 845-471-3851
frank@redlh.com

October 31, 2017

Andrew Guglielmi, Associate Attorney
NYS DEC
625 Broadway
14th Floor
Albany, New York 12233-1500

2017

Re: Brownfield Site #C314113; Environmental Easement

Dear Mr. Guglielmi:


Attached please find the following documents:

1. Copy of EE which has been time stamped by our clerk's office for recording.
2. Copy of Municipal Notice
3. Certificate of Mailing of Muni Notice

Should you require anything further in this regard, please let me know.

Thank you for your attention.

Very truly yours,



Frank Redl
Project Manager



Dutchess County Clerk
22 Market Street
Poughkeepsie, NY 12601
 (845) 486-2134
 www.dutchessny.gov/countyclerk

Receipt #: 36543 **Date:** 10/31/2017 10:58 AM

Batch #: 302

Received From: HERBERT H REDL

User: ste

Payment Type	Amount	Card Holder
Check # 39110	\$100.00	
Payment Total:	\$100.00	

Account # - Description	Cost Per Unit	Quantity	Amount
-------------------------	---------------	----------	--------

1 - Deed	Instrument Type: EASE		
Document #: 02-2017-8191	Municipality: Town of Poughkeepsie		
010 - Record Deeds - Page Fee	\$5.00	10	\$50.00
010 - Record Deeds - Cover Page	\$25.00	1	\$25.00
030 - Reference	\$0.00	1	\$0.00
070 - Records Mgmt - Local Fee	\$1.00	1	\$1.00
504 - Records Mgmt - State Fee	\$4.75	1	\$4.75
511 - Cultural Ed - State Fee	\$14.25	1	\$14.25
	Item Total:		\$95.00

Grantor: REDL HERBERT H
 Grantee: NYS PEOPLE

2 - Transfer Tax	Transfer Tax #: 2169		
Document #: 02-2017-8191	Municipality: Town of Poughkeepsie		
290 - Real Estate Transfer Tax	\$0.00	1	\$0.00
291 - Mansion Tax	\$0.00	1	\$0.00
	Item Total:		\$0.00

3 - TP584			
Document #: 02-2017-8191	Municipality: Town of Poughkeepsie		
030 - Affidavit	\$5.00	1	\$5.00
	Item Total:		\$5.00

DUTCHESS COUNTY
CLERK'S OFFICE
RECEIVED

2017 OCT 31 AM 10:58

**ENVIRONMENTAL EASEMENT GRANTED PURSUANT TO ARTICLE 71, TITLE 36
OF THE NEW YORK STATE ENVIRONMENTAL CONSERVATION LAW**

THIS INDENTURE made this 16th day of October, 2017, between Owner(s) Herbert H. Redl, having an office at 80 Washington Street, Suite 100, Poughkeepsie, New York 12601, County of Dutchess, State of New York (the "Grantor"), and The People of the State of New York (the "Grantee."), acting through their Commissioner of the Department of Environmental Conservation (the "Commissioner", or "NYSDEC" or "Department" as the context requires) with its headquarters located at 625 Broadway, Albany, New York 12233,

WHEREAS, the Legislature of the State of New York has declared that it is in the public interest to encourage the remediation of abandoned and likely contaminated properties ("sites") that threaten the health and vitality of the communities they burden while at the same time ensuring the protection of public health and the environment; and

WHEREAS, the Legislature of the State of New York has declared that it is in the public interest to establish within the Department a statutory environmental remediation program that includes the use of Environmental Easements as an enforceable means of ensuring the performance of operation, maintenance, and/or monitoring requirements and the restriction of future uses of the land, when an environmental remediation project leaves residual contamination at levels that have been determined to be safe for a specific use, but not all uses, or which includes engineered structures that must be maintained or protected against damage to perform properly and be effective, or which requires groundwater use or soil management restrictions; and

WHEREAS, the Legislature of the State of New York has declared that Environmental Easement shall mean an interest in real property, created under and subject to the provisions of Article 71, Title 36 of the New York State Environmental Conservation Law ("ECL") which contains a use restriction and/or a prohibition on the use of land in a manner inconsistent with engineering controls which are intended to ensure the long term effectiveness of a site remedial program or eliminate potential exposure pathways to hazardous waste or petroleum; and

WHEREAS, Grantor, is the owner of real property located at the address of 20-50 Love Road in the Town of Poughkeepsie, County of Dutchess and State of New York, known and designated on the tax map of the County Clerk of Dutchess as tax map parcel numbers: 6261-01-187898, being the same as that property conveyed to Grantor by deed dated April 26, 2005 and recorded in the Dutchess County Clerk's Office in Instrument No. 2005-3468. The property subject to this Environmental Easement (the "Controlled Property") comprises approximately 4.59 +/- acres, and is hereinafter more fully described in the Land Title Survey dated July 26, 2017 prepared by Steven J. Alex, L.L.S. of Chazen Engineering & Land Surveying Co. P.C., which will be attached to the Site Management Plan. The Controlled Property description is set forth in and attached hereto as Schedule A; and

WHEREAS, the Department accepts this Environmental Easement in order to ensure the protection of public health and the environment and to achieve the requirements for remediation established for the Controlled Property until such time as this Environmental Easement is

extinguished pursuant to ECL Article 71, Title 36; and

NOW THEREFORE, in consideration of the mutual covenants contained herein and the terms and conditions of Brownfield Cleanup Agreement Index Number: W3-1026-04-10, Grantor conveys to Grantee a permanent Environmental Easement pursuant to ECL Article 71, Title 36 in, on, over, under, and upon the Controlled Property as more fully described herein ("Environmental Easement")

1. **Purposes.** Grantor and Grantee acknowledge that the Purposes of this Environmental Easement are: to convey to Grantee real property rights and interests that will run with the land in perpetuity in order to provide an effective and enforceable means of encouraging the reuse and redevelopment of this Controlled Property at a level that has been determined to be safe for a specific use while ensuring the performance of operation, maintenance, and/or monitoring requirements; and to ensure the restriction of future uses of the land that are inconsistent with the above-stated purpose.

2. **Institutional and Engineering Controls.** The controls and requirements listed in the Department approved Site Management Plan ("SMP") including any and all Department approved amendments to the SMP are incorporated into and made part of this Environmental Easement. These controls and requirements apply to the use of the Controlled Property, run with the land, are binding on the Grantor and the Grantor's successors and assigns, and are enforceable in law or equity against any owner of the Controlled Property, any lessees and any person using the Controlled Property.

A. (1) The Controlled Property may be used for:

**Restricted Residential as described in 6 NYCRR Part 375-1.8(g)(2)(ii),
Commercial as described in 6 NYCRR Part 375-1.8(g)(2)(iii) and Industrial
as described in 6 NYCRR Part 375-1.8(g)(2)(iv)**

(2) All Engineering Controls must be operated and maintained as specified in the Site Management Plan (SMP);

(3) All Engineering Controls must be inspected at a frequency and in a manner defined in the SMP;

(4) The use of groundwater underlying the property is prohibited without necessary water quality treatment as determined by the NYSDOH or the Dutchess County Department of Health to render it safe for use as drinking water or for industrial purposes, and the user must first notify and obtain written approval to do so from the Department;

(5) Groundwater and other environmental or public health monitoring must be performed as defined in the SMP;

(6) Data and information pertinent to Site Management of the Controlled Property must be reported at the frequency and in a manner defined in the SMP;

(7) All future activities on the property that will disturb remaining

contaminated material must be conducted in accordance with the SMP;

(8) Monitoring to assess the performance and effectiveness of the remedy must be performed as defined in the SMP;

(9) Operation, maintenance, monitoring, inspection, and reporting of any mechanical or physical components of the remedy shall be performed as defined in the SMP;

(10) Access to the site must be provided to agents, employees or other representatives of the State of New York with reasonable prior notice to the property owner to assure compliance with the restrictions identified by this Environmental Easement.

B. The Controlled Property shall not be used for Residential purposes as defined in 6NYCRR 375-1.8(g)(2)(i), and the above-stated engineering controls may not be discontinued without an amendment or extinguishment of this Environmental Easement.

C. The SMP describes obligations that the Grantor assumes on behalf of Grantor, its successors and assigns. The Grantor's assumption of the obligations contained in the SMP which may include sampling, monitoring, and/or operating a treatment system, and providing certified reports to the NYSDEC, is and remains a fundamental element of the Department's determination that the Controlled Property is safe for a specific use, but not all uses. The SMP may be modified in accordance with the Department's statutory and regulatory authority. The Grantor and all successors and assigns, assume the burden of complying with the SMP and obtaining an up-to-date version of the SMP from:

Site Control Section
Division of Environmental Remediation
NYSDEC
625 Broadway
Albany, New York 12233
Phone: (518) 402-9553

D. Grantor must provide all persons who acquire any interest in the Controlled Property a true and complete copy of the SMP that the Department approves for the Controlled Property and all Department-approved amendments to that SMP.

E. Grantor covenants and agrees that until such time as the Environmental Easement is extinguished in accordance with the requirements of ECL Article 71, Title 36 of the ECL, the property deed and all subsequent instruments of conveyance relating to the Controlled Property shall state in at least fifteen-point bold-faced type:

This property is subject to an Environmental Easement held by the New York State Department of Environmental Conservation pursuant to Title 36 of Article 71 of the Environmental Conservation

Law.

F. Grantor covenants and agrees that this Environmental Easement shall be incorporated in full or by reference in any leases, licenses, or other instruments granting a right to use the Controlled Property.

G. Grantor covenants and agrees that it shall, at such time as NYSDEC may require, submit to NYSDEC a written statement by an expert the NYSDEC may find acceptable certifying under penalty of perjury, in such form and manner as the Department may require, that:

(1) the inspection of the site to confirm the effectiveness of the institutional and engineering controls required by the remedial program was performed under the direction of the individual set forth at 6 NYCRR Part 375-1.8(h)(3).

(2) the institutional controls and/or engineering controls employed at such site:

(i) are in-place;

(ii) are unchanged from the previous certification, or that any identified changes to the controls employed were approved by the NYSDEC and that all controls are in the Department-approved format; and

(iii) that nothing has occurred that would impair the ability of such control to protect the public health and environment;

(3) the owner will continue to allow access to such real property to evaluate the continued maintenance of such controls;

(4) nothing has occurred that would constitute a violation or failure to comply with any site management plan for such controls;

(5) the report and all attachments were prepared under the direction of, and reviewed by, the party making the certification;

(6) to the best of his/her knowledge and belief, the work and conclusions described in this certification are in accordance with the requirements of the site remedial program, and generally accepted engineering practices; and

(7) the information presented is accurate and complete.

3. Right to Enter and Inspect. Grantee, its agents, employees, or other representatives of the State may enter and inspect the Controlled Property in a reasonable manner and at reasonable times to assure compliance with the above-stated restrictions.

4. Reserved Grantor's Rights. Grantor reserves for itself, its assigns, representatives, and successors in interest with respect to the Property, all rights as fee owner of the Property, including:

A. Use of the Controlled Property for all purposes not inconsistent with, or limited by the terms of this Environmental Easement;

B. The right to give, sell, assign, or otherwise transfer part or all of the underlying fee interest to the Controlled Property, subject and subordinate to this Environmental Easement;

5. Enforcement

A. This Environmental Easement is enforceable in law or equity in perpetuity by Grantor, Grantee, or any affected local government, as defined in ECL Section 71-3603, against

recording officer for the county or counties where the Property is situated in the manner prescribed by Article 9 of the Real Property Law.

8. Amendment. Any amendment to this Environmental Easement may only be executed by the Commissioner of the New York State Department of Environmental Conservation or the Commissioner's Designee, and filed with the office of the recording officer for the county or counties where the Property is situated in the manner prescribed by Article 9 of the Real Property Law.


9. Extinguishment. This Environmental Easement may be extinguished only by a release by the Commissioner of the New York State Department of Environmental Conservation, or the Commissioner's Designee, and filed with the office of the recording officer for the county or counties where the Property is situated in the manner prescribed by Article 9 of the Real Property Law.

10. Joint Obligation. If there are two or more parties identified as Grantor herein, the obligations imposed by this instrument upon them shall be joint and several.

Remainder of Page Intentionally Left Blank

IN WITNESS WHEREOF, Grantor has caused this instrument to be signed in its name.

Herbert H. Redl:

By: 


Print Name: HERBERT H. REDL

Title: OWNER Date: 8/11/2017

Grantor's Acknowledgment

STATE OF NEW YORK)
) ss:
COUNTY OF DUTCHESS)

On the 14th day of August, in the year 2017, before me, the undersigned, personally appeared Herbert H. Redl personally known to me or proved to me on the basis of satisfactory evidence to be the individual(s) whose name is (are) subscribed to the within instrument and acknowledged to me that he/she/they executed the same in his/her/their capacity(ies), and that by his/her/their signature(s) on the instrument, the individual(s), or the person upon behalf of which the individual(s) acted, executed the instrument.


Notary Public - State of New York

JUDITH A. MOTTER
Notary Public, State of New York
Orange County, No. 4879101
Commission Expires Dec. 8, 2018

SCHEDULE "A" PROPERTY DESCRIPTION

**SURVEY DESCRIPTION
TAX PARCEL 6261-01-187898**

ALL that certain plot, piece or parcel of land on the southerly and westerly side of Love Road, situate, lying and being in the Town of Poughkeepsie, Dutchess County, New York and being more particularly bounded and described as follows;

BEGINNING at a point on the northerly side of Dutchess Turnpike NYS Route 44 (State Highway #549) at the southwesterly corner of the herein described parcel and the southeasterly corner of lands now or formerly of Capstone Plaza 44, LLC as described in Deed Document #02-2015-479, said point also being the southwesterly corner of Lot 1 as shown on a certain map entitled "Subdivision Map and Survey Map of the lands of Donald P. Love & H. Paul Richards" filed in the office of the Dutchess County Clerk September 4, 1987 as filed map #8104, and running;

Thence northerly along the division line between the herein described parcel on the east and said lands of Capstone Plaza 44, LLC on the west, N 01°52'20" E 199.92 feet, and N 25°48'25" E 251.10 feet to the southerly side of Love Road; thence along the southerly side of Love Road, along a non-tangent curve to the left having a radius of 265.00 feet, an arc length of 94.34 feet and a chord bearing N 79°58'43" E 93.84 feet, N 69°46'50" E 89.50 feet, along a tangent curve to the right having a radius of 115.00 feet, an arc length of 277.90 feet and a chord bearing S 40°59'29" E 215.05 feet, S 28°14'42" W 124.20 feet, S 48°47'30" W 36.00 feet, S 20°25'44" W 31.70 feet, along a non-tangent curve to the left having a radius of 54.00 feet an arc length of 76.84 feet and a chord bearing S 28°48'23" E 70.52 feet to the northerly side of said Dutchess Turnpike NYS Route 44 (State Highway #549); thence westerly, along the northerly side of Dutchess Turnpike NYS Route 44 (State Highway #549), S 32°48'41" W 17.03 feet, S 75°28'16" W 63.01 feet, S 20°44'14" W 19.03 feet, S 73°14'00" W 184.13 feet, N 71°38'02" W 82.10 feet and S 74°17'21" W 40.70 feet to the point or place of BEGINNING.

CONTAINING 3.54 Acres of Land more or less

Also ALL that certain plot, piece or parcel of land on the northerly and easterly side of Love Road, situate, lying and being in the Town of Poughkeepsie, Dutchess County, New York and being more particularly bounded and described as follows;

BEGINNING at a point on the northerly side of Love Road, said point being distant 57.03 feet northerly as measured on a course of N 25°48'25" E from the northwesterly corner of the aforementioned parcel on the southerly and westerly side of Love Road, and running;

Thence northerly along the division line between the herein described parcel on the east and lands now or formerly of Capstone Plaza 44, LLC as described in Deed Document #02-2015-479 on the west, N 25°48'25" E 13.23 feet and N 25°25'50" E 41.75 feet to the northwesterly corner of the herein described parcel, said point also being the northwesterly corner of Lot 2 as shown on a certain map entitled "Subdivision Map and Survey Map of the lands of Donald P. Love & H. Paul Richards" filed in the office of the Dutchess County Clerk September 4, 1987 as filed map #8104; thence easterly along the division line between the herein described parcel on the south and lands now or formerly of Capstone Plaza 44, LLC as described in Deed Document #02-2015-479 on the north, N 71°54'10" E 360.90 feet to the westerly line of Lands now or formerly of County of Dutchess as described in Liber 1666 of deeds at page 184; thence along a non-tangent curve to the left having a radius of 1,695.28 feet, an arc length of 528.87 feet and a chord bearing S 04°09'35" E 526.73 feet to the northerly side of Dutchess Turnpike NYS Route 44 (State Highway #549) at the southeasterly corner of the herein described parcel; thence along the northerly side of said Turnpike in part, and along the northeasterly side of Love Road in part, S 73°14'28" W 98.81 feet, N 08°15'10" W 100.14 feet, N 08°15'23" W 21.60 feet; thence continuing along the northeasterly side of Love Road, N 28°14'37" E 92.60 feet, along a non-tangent curve to the left having a radius of 165.00 feet, an arc length of 398.73 feet and a chord bearing N 40°59'29" W 308.55 feet, S 69°46'50" W 89.50 feet and along a tangent curve to the right having a radius of 215.00 feet, an arc length of 51.81 feet and a chord bearing S 76°41'04" W 51.69 feet to the point or place of BEGINNING.

CONTAINING 1.05 Acres of Land more or less

The above described parcels having a combined, total area of 4.59 Acres more or less.

HERBERT H. REDL
Commercial and Office Properties
80 Washington Street
Poughkeepsie, New York 12601
845-471-3388
Fax: 845-471-3851

October 31, 2017

Hon. Jon Baisley
Town of Poughkeepsie Supervisor
1 Overocker Road
Poughkeepsie, New York 12603

Certified RRR

Re: Environmental Easement

Dear Supervisor Baisley:

Attached please find a copy of an environmental easement granted to the New York State Department of Environmental Conservation ("DEC") on October 16, 2017 and recorded in the Dutchess County Clerk's Office on October 31, 2017 as Document No. 02-2017-8191, by Herbert H. Redl, Owner, for property at Love Road, Poughkeepsie, New York Tax Map No.6261-01-187898-00, DEC Site No: C314113.

This Environmental Easement restricts future use of the above-referenced property to restricted residential uses. Any on-site activity must be done in accordance with the Environmental Easement and the Site Management Plan which is incorporated into the Environmental Easement. Department approval is also required prior to any groundwater use.)

Article 71, Section 71-3607 of the New York State Environmental Conservation Law requires that:

1. Whenever the department is granted an environmental easement, it shall provide each affected local government with a copy of such easement and shall also provide a copy of any documents modifying or terminating such environmental easement.
2. Whenever an affected local government receives an application for a building permit or any other application affecting land use or development of land that is subject to an environmental easement and that may relate to or impact such easement, the affected local government shall notify the department and refer such application to the department. The department shall evaluate whether the application is consistent with the environmental easement and shall notify the affected local government of its determination in a timely fashion, considering the time frame for the local government's review of the application. The affected local

government shall not approve the application until it receives approval from the department.

An electronic version of every environmental easement that has been accepted by this Department is available to the public at: <http://www.dec.ny.gov/chemical/36045.html>. If you have any questions or comments regarding this matter, please do not hesitate to contact me.

Very truly yours,




Frank Redl
Project Manager

Love Road Development
BCP ID C314113

CERTIFICATION OF MAILING

I certify that I mailed on October 31, 2017 a copy of the attached Notice to Municipality by first class certified mail return receipt requested to the Supervisor of the Town of Poughkeepsie, 1 Overocker Road, Poughkeepsie, New York, by depositing a true copy thereof, securely enclosed in a postpaid wrapper, in the Post Office box at 80 Washington Street, in the City of Poughkeepsie, New York 12601, which box is under the exclusive care and custody of the United States Post Office Department: City of Poughkeepsie Branch, 55 Mansion Street, Poughkeepsie, New York 12601.



Frank Redl
Signature

10/31/17

Date