

Advanced Cleanup Technologies, Inc.

ENVIRONMENTAL CONSULTANTS

PHASE I ENVIRONMENTAL SITE ASSESSMENT

**197 Nepperhan Avenue
Yonkers, New York 10701**

February 23, 2006

ACT File #: 5366-YONY

Prepared for:

**Mr. Bill Fonte
Trifont Realty
1955 Central Avenue
Yonkers, New York 10710**

CERTIFICATION

Property Location: 197 Nepperhan Avenue
Yonkers, New York 10701

Advanced Cleanup Technologies, Inc. performed a Phase I Environmental Site Assessment on the above-referenced property. The Assessment included a property inspection, research into the historical uses of the property and surrounding land, a review of regulatory agency files pertaining to the property and an interview with the landlord regarding past and present conditions at the property.

The Phase I Assessment was performed to meet the minimum requirements established by ASTM's Standard Practice for Environmental Site Assessments (E 1527-00). The Assessment has also considered other environmental issues such as asbestos, radon and lead which are not covered by the ASTM standard.

The results of the assessment are contained in this report. Based upon this assessment, Advanced Cleanup Technologies, Inc. makes the following conclusions and representations concerning the scope of the assessment and the environmental quality of the property. The Phase I Environmental Site Assessment has revealed the following Recognized Environmental Condition at the subject property:

- Suspect asbestos-containing materials located at the subject property (Section 3.1);
- Suspect inactive underground storage tank located at the subject property (Section 3.3).

We hereby certify that we have no interest, present or contemplated, in the properties inspected and that neither the employment to make the inspection nor the compensation is contingent on the value of the properties. The analyses, opinions and conclusions contained in this report are limited only by any reported assumptions or limiting conditions described herein, and are our personal unbiased professional opinions and conclusions.

We further certify that this inspection was performed in conformity with the ASTM Standard and the scope outlined in this report. This inspection report accurately reflects current federal, state and local guidelines.

Dated: February 23, 2006

X William K. Sisco
By: William K. Sisco
Senior Project Manager

X Paul Stewart
By: Paul Stewart
President

TABLE OF CONTENTS

	<u>Page No.</u>
1.0 Introduction and Scope of the Assessment	1
2.0 Property Description	2
2.1 Site Vicinity	2
2.2 Site Construction Details	2
2.3 Building Interior	3
2.4 Building Exterior	3
3.0 Findings and Results of the Assessment	3
3.1 Asbestos	3
3.2 Hazardous Materials	4
3.3 Storage Tanks	4
3.4 Radon	5
3.5 Drinking Water Quality	5
3.6 Lead In Paint	5
3.7 Polychlorinated Biphenyls (PCB's)	6
4.0 Prior Use Investigation	6
5.0 Neighborhood Hazardous Waste Activities Review	7
6.0 Conclusion	10
7.0 Recommendations	10
8.0 Exclusions and Disclaimer	10

TABLE OF CONTENTS (cont.)

FIGURES

<u>NUMBER</u>	<u>TITLE</u>
1	Locational Diagram
2	Site Diagram
3	One Mile Radius Diagram
4	One-Quarter Mile Radius Diagram

APPENDICES

<u>SECTION</u>	<u>TITLE</u>
A	Regulatory Agency Documents
B	Fire Insurance Maps
C	Database Search Results

1.0 INTRODUCTION AND SCOPE OF ASSESSMENT

Advanced Cleanup Technologies, Inc. (ACT) was retained to perform a Phase I Environmental Site Assessment of the property located at 197 Nepperhan Avenue, Yonkers, Westchester County, New York 10701. The Assessment was performed to meet or surpass the industry standard established by ASTM's Standard Practice for Environmental Site Assessments (E 1527-00). The purpose of the Assessment was to identify any Recognized Environmental Conditions at the property. As defined by the ASTM, a Recognized Environmental Condition is the presence of any hazardous substances or petroleum products on real estate under conditions that indicate an existing release, a past release, or a material threat of a release.¹

The Assessment consisted of a visual inspection of the premises, interviews with property representatives regarding past and present conditions at the property, research into historical uses of the property and surrounding land and a review of regulatory agency files pertaining to the property. The Assessment also included an overview of the site's hydrogeologic setting and an evaluation of environmental risks associated with asbestos, radon and lead.

A site inspection was performed by Steven Walls of ACT on February 10, 2006. The owner of the property, Mr. Victor Pedro, provided access and information regarding the subject property. Mr. Pedro has been associated with the property since 1994 and has owned the property since 1997. The inspection consisted of the following activities:

- A visual examination of the interior and exterior of the premises;
- An evaluation of land usage in the area surrounding the site;
- Photography of the site.

All relevant Westchester County and City of Yonkers agencies were contacted for information pertaining to this property, including:

- Department of Buildings;
- Department of Health;
- Department of Environmental Protection;
- Bureau of Fire Prevention.

Databases of environmental information maintained by Federal and State agencies were also searched for known sources of environmental contamination at the site and its vicinity.

1 American Society for Testing and Materials Practice E 1527-00, Sec. 3.3.28.

2.0 PROPERTY DESCRIPTION

2.1 Site Vicinity

The subject property, 197 Nepperhan Avenue, is located in a residential and commercial area in the southern portion of Westchester County in New York. A Locational Diagram showing the site and its immediate vicinity is provided as Figure 1. The property is located at the southwest corner of the intersection of Nepperhan Avenue and Elm Street.

Residential apartment buildings are located to the south and west of the subject property. A two-story commercial building is located to the east of the subject property. A gasoline service station is located to the north, across Elm Street.

The topography of the area is generally level. The vicinity of the site is approximately 111 feet above mean sea level.² The ground surface in the vicinity of the property is covered with asphalt and concrete pavement. The general direction of ground water flow beneath the property is toward the southwest. The bedrock which underlies this portion of Westchester County is generally metamorphic in character and Ordovician and Precambrian in age. It lies close to the surface and is exposed in many locations.

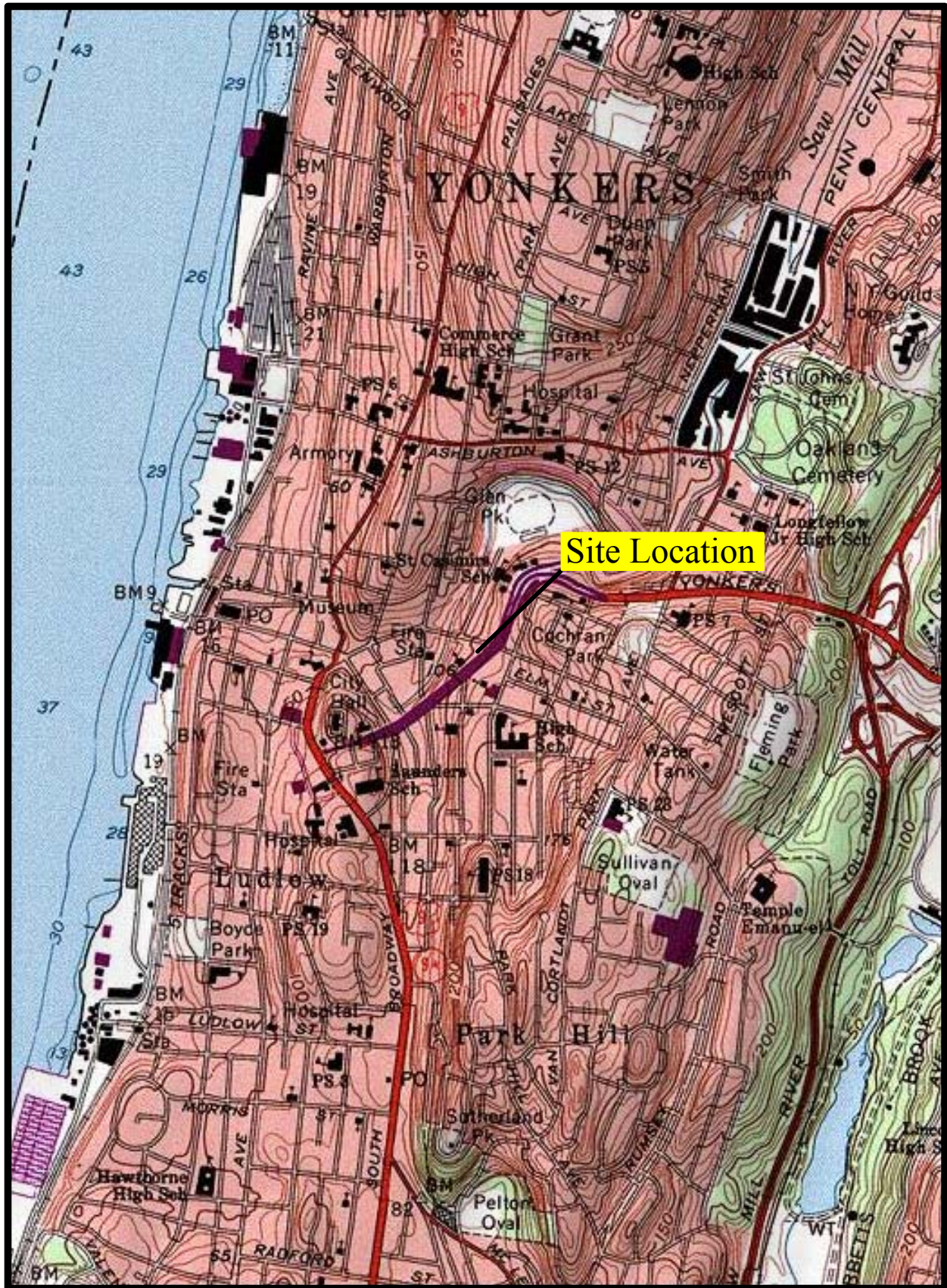
2.2 Site Construction Details

The subject property consists of a one-story commercial building with three commercial units (Photographs 1 through 4). The building contains a full basement. The footprint of the building is approximately 4,482 square feet in area and the property is approximately 5,567 square feet in area. A Site Diagram is provided as Figure 2.

The electrical, natural gas and water services enter the building underground along Nepperhan Avenue and Elm Street. The utility meters are located in the basement of the building. The property is connected to the municipal sewer system. The building is provided heat and hot water via natural gas-fired heating equipment located in the basement and in each commercial unit (Photographs 5 and 6). No stains, odors or evidence of spills were identified in the vicinity of the heating equipment.

²

U.S.G.S. 7.5 Minute Series Topographic Map, Yonkers, New York



From USGS 7.5 Minute Topographic Map Of Yonkers, New York Quadrangle



Figure 1

Locational Diagram

Job No. 5366-YONY	Date: 2/21/06
Dwg. No. 5366-01	Scale: 1"=2,000'
Drawn By: Steven Walls	Appr. By: William Sisco

Advanced Cleanup Technologies



Photograph 1: 197 Nepperhan Avenue, Yonkers, New York



Photograph 2: Subject Property



Photograph 3: Subject Property



Photograph 4: Subject Property, Exterior Yard Area

Elm Street

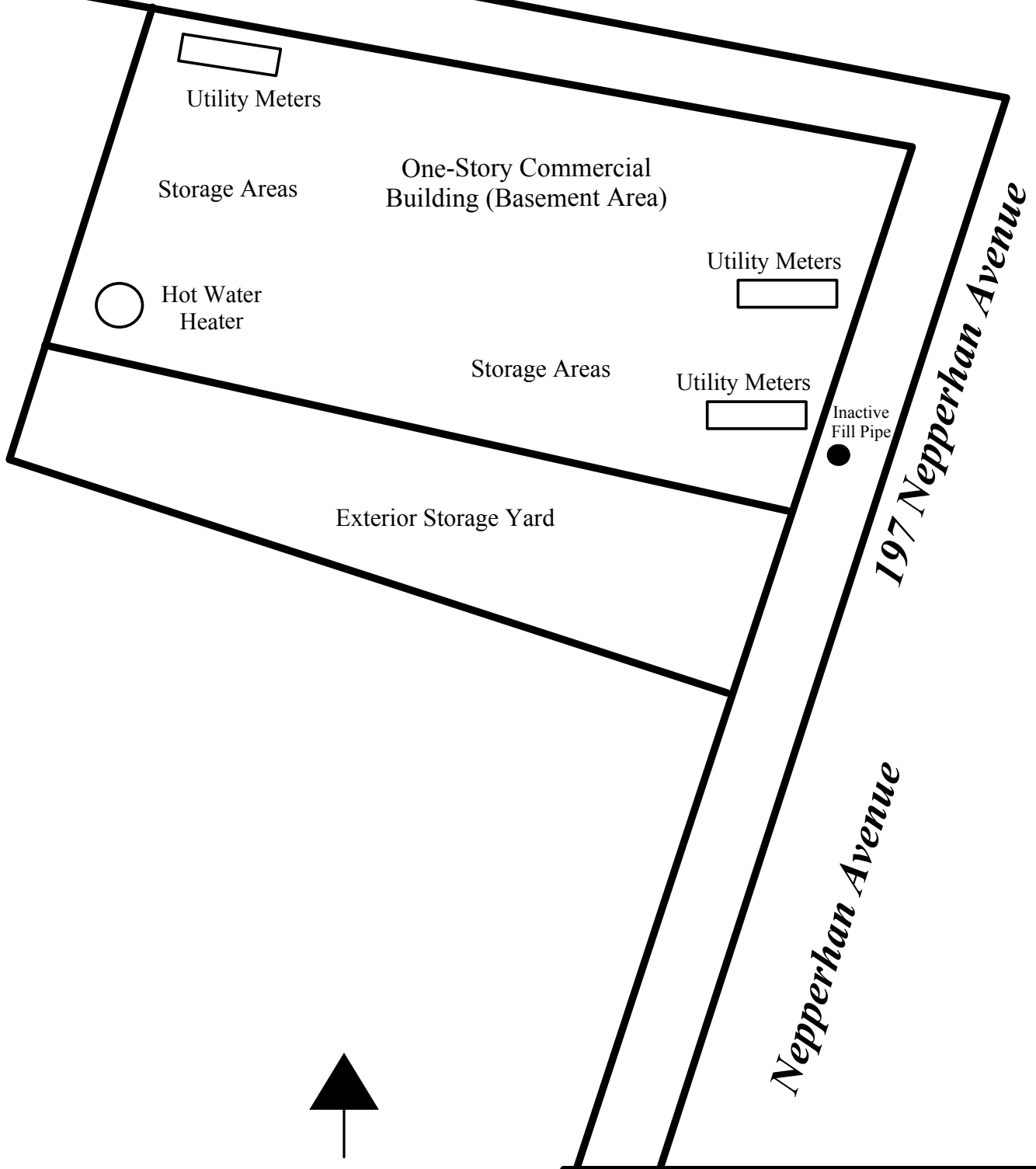


Figure 2

Site Diagram

Job No. 5366-YONY

Date: 2/14/06

Drawing No. 5366-02

Scale: NTS

Drawn By: William K. Sisco

Approved By: Paul Stewart

Advanced Cleanup Technologies, Inc.



Photograph 5: Overhead Natural Gas Fired Heating Equipment



Photograph 6: Natural Gas Fired Hot Water Heating Equipment

2.3 Building Interior

The building contains a total of three commercial units. The commercial units consist of Elm Hardware and Paint, Max Restaurant and Big Bird Restaurant. No access was provided to Big Bird Restaurant during the site inspection.

Elm Hardware and Paint contains aisles of hardware, paint, tools and supplies. Max Restaurant contains a seating and dining area and a kitchen area. The interior of the building consists of tile, wood and carpet floors and painted plaster and drywall walls and ceilings. Ceilings also consist of suspended ceiling tiles.

The basement of the building contains the utility meters, a hot water heater and storage areas. No floor drains were identified throughout the building. Glass medicine bottles were identified on wood shelves in the basement of the building. These bottles are very old and appear to have been at the property for some time. No stains, odors or evidence of spills were identified in the vicinity of the bottles or throughout the building.

2.4 Building Exterior

The exterior of the building is constructed of concrete block and brick masonry. The building has a flat, tar roof. The main entrances to the building are located along Nepperhan Avenue and Elm Street. A concrete sidewalk separates the building from Nepperhan Avenue and Elm Street. An exterior yard is located along the southern portion of the building. The yard is half brick paved and half bare soil. Small amounts of solid waste are located in the yard area. No exterior storm water drains were identified at the property.

The building disposes of its solid waste via curbside service provided by the City of Yonkers. Solid waste is stored in the exterior yard area. No evidence of hazardous waste was identified in the solid waste. No stains, odors or evidence of spills was observed in the vicinity of the solid waste or throughout the exterior of the property.

3.0 FINDINGS AND RESULTS OF THE ASSESSMENT

3.1 Asbestos

A visual inspection of the property for asbestos-containing materials (ACM) such as pipe and boiler insulation, ceiling tiles and floor tiles was conducted. Approximately 1000 square feet of suspect asbestos-containing ceiling tile and 800 square feet of suspect asbestos-containing floor tile were identified in the hardware store. No additional suspect asbestos-containing materials were identified at the property.

The suspect asbestos-containing materials were identified in fair to good condition, found in low traffic areas and have a low potential for disturbance. Therefore, the suspect asbestos material has a low potential for discharge. These findings comprise only a preliminary inspection of the subject property for ACM and should not be interpreted as a formal asbestos survey. All Federal, State and local regulations should be followed with respect to asbestos-containing materials if renovations or demolition are to be performed at the property.

3.2 Hazardous Materials

A visual inspection of the property was conducted for evidence of potential hazardous material contamination. No areas of stained or discolored ground, stressed vegetation or excavated areas were observed anywhere on the property. No indication of previous environmental investigations, such as groundwater monitoring wells, was observed at the property or any adjoining properties. No pits, ponds, or lagoons indicative of hazardous waste disposal were identified at the property. No 55 gallon drums were identified at the subject property.

3.3 Storage Tanks

No aboveground storage tanks were identified at the property. An old fill pipe was identified in the sidewalk to the east of the building (Photograph 7). No stains, odors or evidence of spills was identified in the vicinity of the fill pipe. No aboveground storage tanks were identified in the basement or throughout the building. No pipes leading into the basement of the building were identified in the vicinity of the fill pipe. The subject property currently utilizes natural gas for heating purposes. Mr. Pedro had no information regarding storage tanks at the subject property.

The fill pipe may be associated with an inactive underground storage tank located beneath the sidewalk in front of the building. This suspect inactive underground storage tank may be impacting the environmental quality of the subject property.

The City of Yonkers and the Westchester County Department of Health have not responded to ACT's file search requests at the time of this report. This information will be forwarded as soon as it has been received and evaluated.



Photograph 7: Inactive Fill Pipe in the Sidewalk

3.4 Radon

The New York State Department of Health maintains records of average radon levels for New York State based upon County. The average level for Westchester County is 2.7 picoCuries per Liter (pCi/L). This level is considered to be within the normal background range. The United States Environmental Protection Agency (USEPA) standard for radon is 4.0 pCi/L.³

3.5 Drinking Water Quality

The subject property is supplied water by the local municipality. The quality of this water is monitored by the municipality for organics and inorganics, including lead, in accordance with Federal law. The municipality must maintain lead concentrations at less than 15 micrograms per liter.⁴

3.6 Lead In Paint

An inspection of the property for chipped, peeling or cracking paint was performed. No areas of chipped, peeling or deteriorating paint were identified at the property. Therefore, a paint sample was not obtained.

The building at the subject property was constructed prior to 1978. Lead content in paints manufactured and distributed prior to 1978 were not Federally regulated. Therefore, paints applied to the building surfaces prior to 1978 were probably lead based. As previously-mentioned, the painted surfaces at the building were identified in good condition.

These findings comprise only a preliminary inspection for lead-based paint at the subject property and should not be interpreted as a formal lead-based paint inspection. All Federal, State and local regulations should be followed with respect to lead-based paint if renovations or demolition activities affecting painted surfaces are to be performed.

³ New York State Department of Health Basement Radon Screening Data, March 1999.

⁴ USEPA Safe Drinking Water Act, 42 USC 300, et. seq. (1982).

3.7 Polychlorinated Biphenyls (PCB's)

No electrical transformers containing substantial amounts of PCB-contaminated oil or hydraulic fluid were observed at the property. The building does not contain any hydraulic elevators. No equipment which could contain substantial amounts of PCB-contaminated oil was identified at the property.

4.0 PRIOR USE INVESTIGATION

In order to determine the prior uses of the property, all available regulatory agency documents and Fire Insurance Maps regarding the subject property were obtained and reviewed. Appendix A contains copies of the regulatory agency documents.

The City of Yonkers provided ACT with information regarding the subject property. The tax map number for the property is Block 475, Lot 22. The property is zoned in an CM-Commercial District. The property is owned by Victor Pedro. The footprint of the building is approximately 4,482 square feet in area and the property is approximately 5,567 square feet in area. The building is listed as containing three row retail stores. The property was developed in 1900.

Fire Insurance Maps for the years 1917, 1951, 1956, 1971, 1978 and 1989 were obtained and evaluated by ACT at Cornell University Library, Ithaca, New York. The properties to the north and east are not provided coverage on the Fire Insurance Maps. Appendix B contains copies of the Fire Insurance Maps.

The 1917 Map indicates the subject property as containing a two and three-story residential and commercial building. The property address is 197 Nepperhan Avenue. The building is listed as containing stores on the ground floor. One of the stores is listed as Drugs. The properties to the south and west contain residential and commercial buildings. The surrounding areas contain residential and commercial buildings.

The 1951 Map indicates the subject property as containing the current one-story commercial building. The two-story portion of the building has been demolished and is the current area of the exterior yard. The building is listed as containing stores. The properties to the south and west contain residential and commercial buildings. The surrounding areas contain residential and commercial buildings.

The 1956 and 1971 Maps indicate the subject property, adjacent properties and surrounding areas as unchanged from the 1951 Map.

The 1978 Map indicates the subject property and property to the south as unchanged. The property to the west contains a parking lot. The surrounding areas contain residential and commercial buildings.

The 1989 Maps indicate the subject property, adjacent properties and surrounding areas as unchanged from the 1978 Map.

The review of the regulatory agency documents and Fire Insurance Maps indicate that the property was utilized for residential and commercial purposes in 1917. The current commercial building is listed at the property in 1951. Since 1951 the property has been utilized for commercial purposes. No evidence of hazardous material usage, storage or disposal at the subject property is present in these records.

5.0 NEIGHBORHOOD HAZARDOUS WASTE ACTIVITY REVIEW

In an effort to determine the potential impact from hazardous waste activities at the subject property and neighboring properties, a review of information on waste sites within one mile of the subject property was conducted. Figures 3 and 4 provide locations of plotted sites. Appendix C contains the results of the database searches. The review included a search of the following Federal data sources:

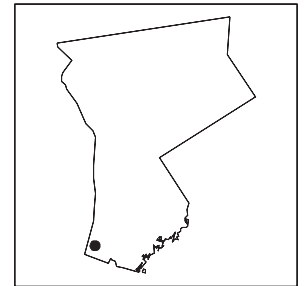
- National Priorities List (NPL);
- Comprehensive Environmental Response, Compensation, and Liability Act Information System (CERCLIS);
- Resource Conservation and Recovery Act Information System (RCRA);
- Emergency Response and Notification System (ERNS);

In addition, the review included a search of the following State data sources:


- New York State Department of Environmental Conservation (NYSDEC) listing of Leaking Underground Storage Tanks and Spills List;
- NYSDEC Solid Waste Management Facilities Database;
- NYSDEC listing of Inactive Hazardous Waste Disposal Sites or State equivalent NPL;
- NYSDEC listing of Inactive Hazardous Waste Disposal Site Study or State equivalent CERCLIS;
- NYSDEC listing of Petroleum Bulk Storage (PBS) Facilities.

Toxics Targeting 1 Mile Radius Map

197 Nepperhan Ave
Yonkers, NY 10701



Westchester County



- NPL, CERCLIS, NYSDEC Inactive Hazardous Waste Disposal Registry or Registry Qualifying Site
- Hazardous Waste Treater, Storer, Disposer
- Hazardous Substance Waste Disposal Site
- Major Oil Storage Facility
- RCRA Corrective Action Facility
- Solid Waste Facility
- Brownfields Site

- Site Location
- Waterbody
- Minor Roads
- Major Roads
- Expressways
- 1 Mile Radius
- 1/4 Mile Radius
- County Border
- Railroad Tracks
- 1/2 Mile Radius
- 1/8 Mile Radius

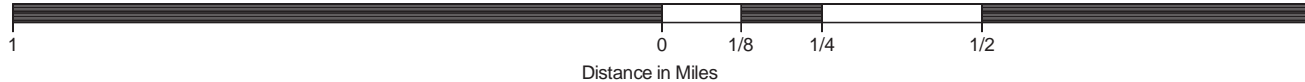
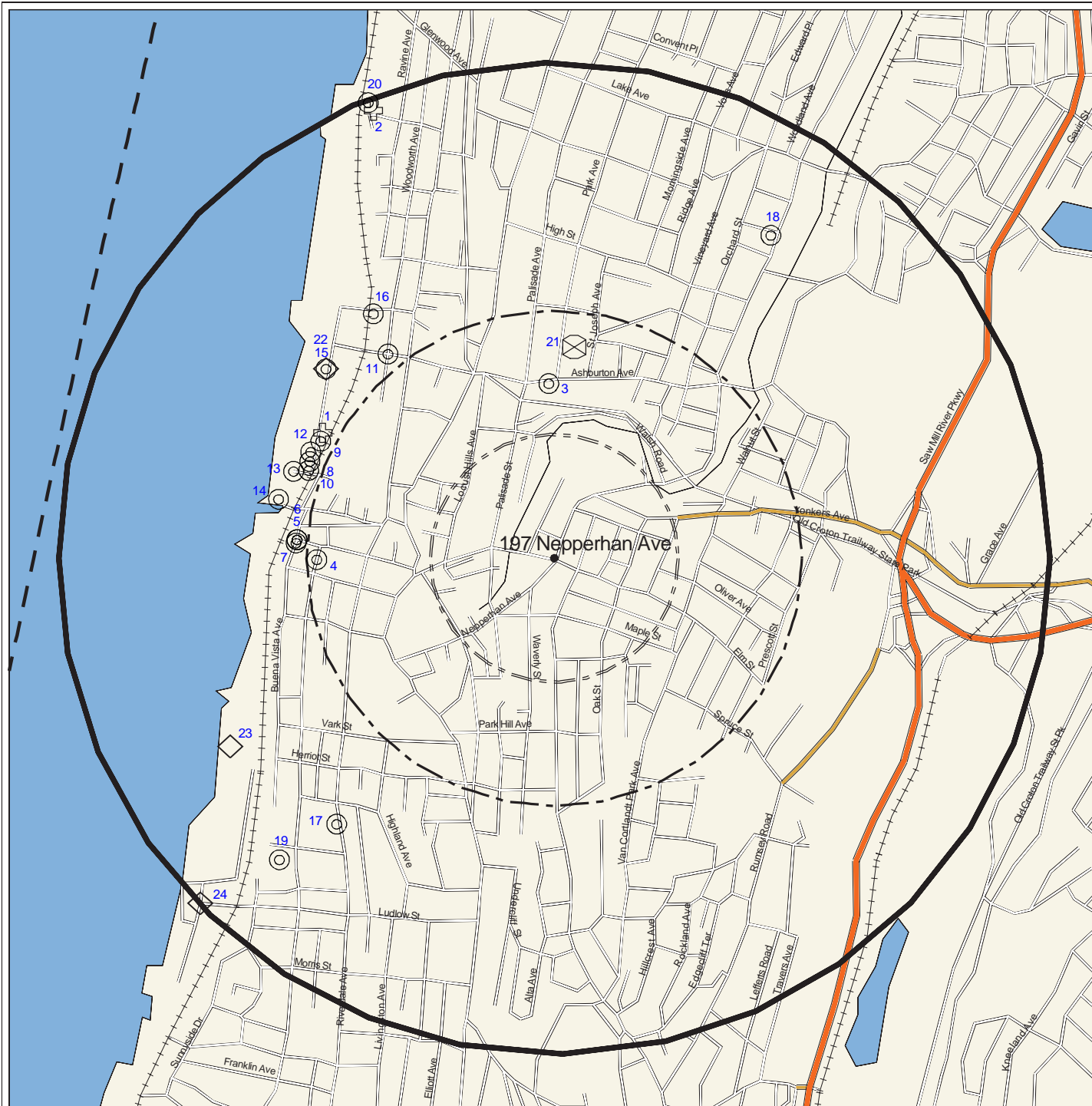



Figure 3

Toxics Targeting 1/4 Mile Closeup Map 197 Nepperhan Ave Yonkers, NY 10701



Westchester County



- NPL, CERCLIS, NYSDEC Inactive Hazardous Waste Disposal Registry or Registry Qualifying Site *
- Hazardous Waste Treater, Storer, Disposer *
- Hazardous Substance Waste Disposal Site *
- Major Oil Storage Facility *
- Chemical Storage Facility ***
- Toxic Release ***
- Wastewater Discharge ***
- Enforcement Docket Facility ***
- RCRA Corrective Action Facility *
- Solid Waste Facility *
- Brownfields Site *
- Hazardous Material Spill **
- Petroleum Bulk Storage Facility ***
- Hazardous Waste Generator, Transp. ***
- Air Release ***
- Waterbody
- Site Location
- Minor Roads
- Major Roads
- Expressways
- 1/4 Mile Radius
- 1/8 Mile Radius
- County Border
- Railroad Tracks

* 1 Mile Search Radius
*** 1/4 Mile Search Radius

** 1/2 Mile Search Radius

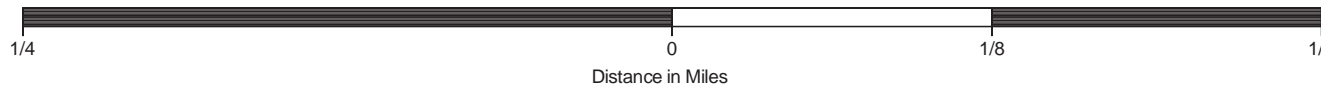
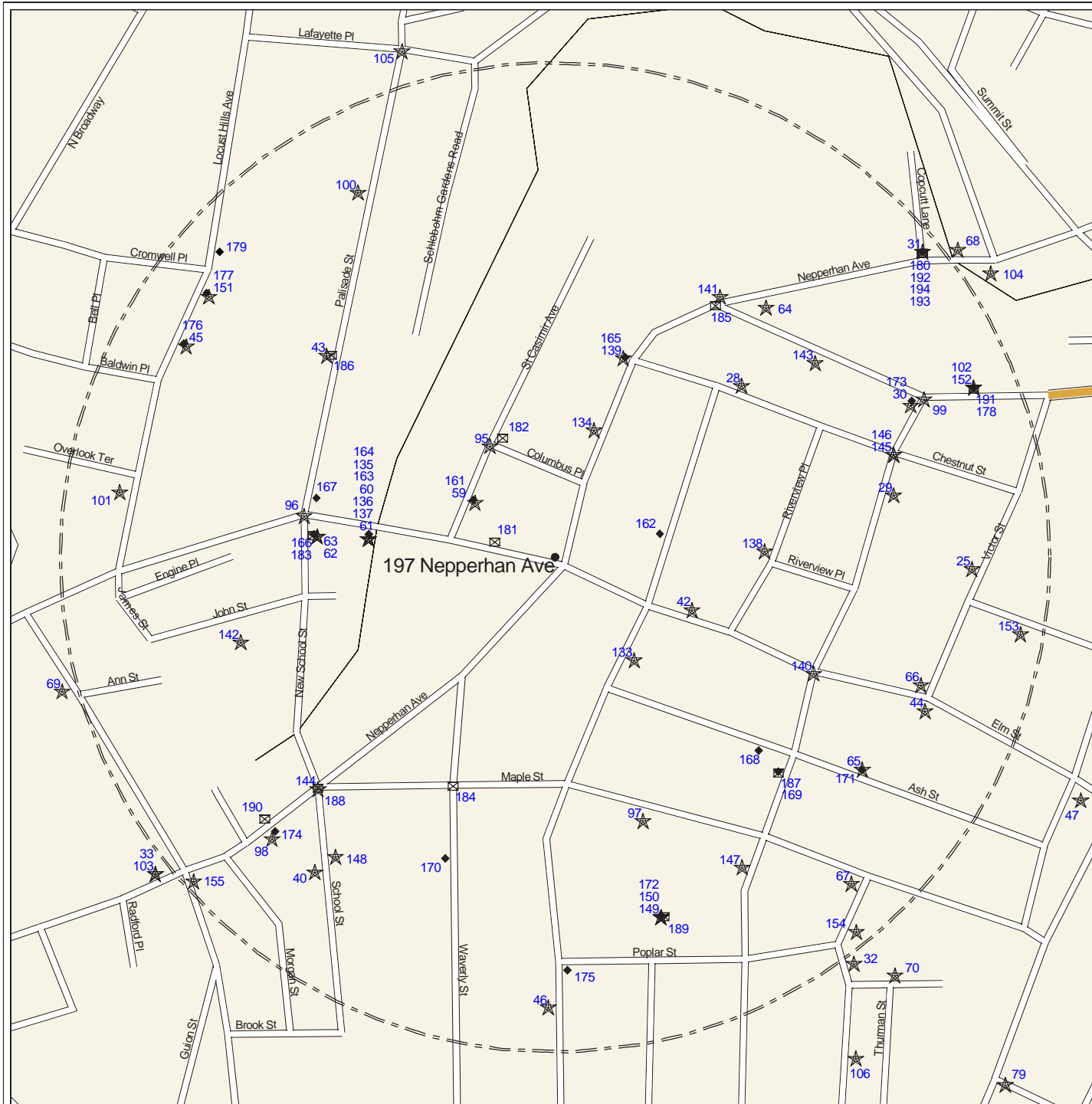


Figure 4

The NPL and CERCLIS databases are maintained by the United States Environmental Protection Agency (USEPA) and contain records for each of the hazardous waste facilities nominated or chosen for cleanup under Superfund. The NPL database was searched for sites within a radius of 1 mile from the subject property. The subject property is not identified on the NPL database. No NPL sites are identified within 1 mile of the subject property.

The CERCLIS database was searched for sites within a radius of 1 mile from the subject property. The subject property is not identified on the CERCLIS database. One CERCLIS site is identified in the database within 1 mile of the subject property. The closest site is located approximately 2,822 feet west-northwest of the subject property. This site should not impact the environmental quality of the subject property.

The NYSDEC Solid Waste Landfill Facility database (SWLF) includes properties which are active solid waste disposal sites. The SWLF database was searched for sites within a radius of 1 mile of the subject property. The subject property is not identified on the SWLF database. One SWLF site is identified in the database within 1 mile of the subject property. This site is located approximately 2,271 feet north of the subject property. This site should not impact the environmental quality of the subject property.

The NYSDEC publication of Brownfield Cleanup Sites in New York State contains a listing of all properties and facilities where expansion or redevelopment is complicated by real or perceived environmental contamination. The subject property is not identified in the database. A total of 18 Brownfield sites are identified in the database within 1 mile of the subject property. The closest site is located approximately 1,862 feet north of the subject property. These sites should not impact the environmental quality of the subject property.

The RCRIS database includes listings of properties which are considered Hazardous Waste Treatment, Storage or Disposal (TSD) facilities or Hazardous Waste Generators/Transporters. The subject property is not listed in the RCRIS TSD database. No RCRIS TSD sites are identified within 1 mile of the subject property.

The RCRIS database includes listings of properties which are under going Corrective Action. The subject property is not listed in the Corrective Action database. No RCRIS Corrective Action sites are identified within 1 mile of the subject property.

The subject property is not listed as an RCRIS Hazardous Waste Generator/Transporter. A total of 14 RCRIS Hazardous Waste Generator/Transporter sites are identified within ¼ mile of the subject property. The closest site is located approximately 167 feet west-northwest of the subject property. These Hazardous Waste Generator/Transporter sites should not impact upon the environmental quality of the subject property.

The ERNS database is a Federal listing of properties which emergency responses were made to in reference to hazardous waste. The ERNS database was searched for the subject property. The subject property is not listed in the ERNS database.

The NYSDEC Spills and Leaking Underground Storage Tank (LUST) lists were searched for all reported spills within ½ mile of the subject property. The subject property is not listed in the databases as containing a Spill or LUST. A total of 136 Spills or LUSTs have occurred within ½ mile of the property. The closest active site is located approximately 679 feet northeast of the subject property and has impacted groundwater. This site and the remaining active sites should not impact upon the environmental quality of the subject property.

The NYSDEC publication of Hazardous Substance Waste Disposal Sites in New York State, dated May 2000, contains a listing of all suspected properties and facilities in New York State that have been identified as possibly containing toxic or hazardous wastes and/or contamination in various forms. The subject property is not identified in the listing. No Hazardous Substance Waste Disposal sites are identified in the database within 1 mile of the subject property.

The NYSDEC publication of Inactive Hazardous Waste Disposal Sites in New York State, dated August 2004, contains a listing of all properties and facilities in New York State that have been identified as containing toxic or hazardous wastes and/or contamination in various forms. The subject property is not identified in the listing. One Inactive Hazardous Waste Disposal site is identified in the database within 1 mile of the subject property. This site is located approximately 5,174 feet north-northwest of the subject property. This site should not impact the environmental quality of the subject property.

The NYSDEC listing of Petroleum Bulk Storage (PBS) facilities was searched for any listings within ¼ mile of the subject property. The subject property is not identified in the PBS database. A total of 20 PBS facilities are identified in the database within ¼ mile of the property. These sites should not impact upon the environmental quality of the subject property.

6.0 CONCLUSIONS

The results of the Phase I Environmental Site Assessment are contained in this report. Based upon this assessment, Advanced Cleanup Technologies, Inc. makes the following conclusions and representations concerning the scope of the assessment and the environmental quality of the property. The Phase I Environmental Site Assessment has revealed the following Recognized Environmental Conditions at the subject property:

- Suspect asbestos-containing materials located at the subject property (Section 3.1);
- Suspect inactive underground storage tank located at the subject property (Section 3.3).

Except for these issues, no further assessment work is necessary in order to evaluate the environmental condition of the property.

7.0 RECOMMENDATIONS

Advanced Cleanup Technologies makes the following recommendation with respect to the above Recognized Environmental Conditions at the property:

Suspect Asbestos-Containing Materials

An operation and maintenance (O & M) program should be instituted at the subject property in order to monitor the suspect asbestos-containing ceiling and floor tile for any future degradation. This O & M program can be performed by the maintenance staff of the building and can be instituted for approximately \$500.00. These findings comprise only a preliminary inspection of the subject property for asbestos-containing materials and should not be interpreted as a formal asbestos survey.

All Federal, State and local regulations should be followed with respect to asbestos-containing materials if renovations or demolition are to be performed at the property.

Suspect Inactive Underground Storage Tank

A Ground-Penetrating Radar (GPR) survey should be performed in the vicinity of the suspect fill pipe in order to verify the absence of an underground storage tank located beneath the sidewalk. The results of the survey will be provided in a GPR report. These tasks can be accomplished for approximately \$1,500.00. If an underground storage tank is identified additional assessment work will be required. The cost for these additional activities is unknown at this time.

8.0 EXCLUSIONS AND DISCLAIMER

The purpose of this investigation was to assess the potential environmental liabilities at the subject site with respect to data which Advanced Cleanup Technologies, Inc. has accumulated during the Phase I Environmental Site Assessment. The conclusions presented in this report are based solely on the observations of the site at the time of the investigation. Data provided, including information provided by others, was utilized in assessing the site conditions. The accuracy of this report is subject to the accuracy of the information provided. Advanced Cleanup Technologies, Inc. is not responsible for areas not seen or information not collected. This report is given without a warranty or guarantee of any kind, expressed or implied. Advanced Cleanup Technologies, Inc. assumes no responsibility for losses associated with the use of this report.

APPENDIX A
REGULATORY AGENCY DOCUMENTS

Advanced Cleanup Technologies, Inc.

ENVIRONMENTAL CONSULTANTS



February 8, 2006

Mr. Kevin Crozier
FOIA Officer
City Hall, City of Yonkers
40 South Broadway
Yonkers, NY 10701

Dear Mr. Crozier:

We are writing pursuant to the Freedom of Information Law to request access to information available from your agencies. We would like to receive prior and current information regarding known or potential environmental and public health hazards regarding the property located at:

197 Nepperhan Avenue
Yonkers, NY 10701

Specifically, we would like to obtain access to current and previous assessment information, such as assessment cards, Building Department records, such as construction permits, date of building construction, property development, past usage and violations. We represent Trifont Realty in the property sale or refinance.

Please forward all correspondence to William K. Sisco at A.C.T., 115 Rome Street, Farmingdale, NY 11735; Phone (631) 293-4992, Fax (631) 293-4986. We would be happy to reimburse you for any costs incurred regarding the copying of information. Thank you for your assistance, we await your reply.

Sincerely,

William K. Sisco
Senior Project Manager

WKS:nl
5366

115 Rome Street • Farmingdale, New York 11735 • Tel: 631/293-4992 • Fax: 631/293-4986
1000 7th North Street, Suite B-30 • Liverpool, New York 13088 • Tel: 315/451-9720 • Fax: 315/451-9727
E-mail: advancedcleanuptech.com

Advanced Cleanup Technologies, Inc.

ENVIRONMENTAL CONSULTANTS



February 8, 2006

Freedom of Information
Westchester County Department of Health
145 Huguenot Street
New Rochelle, New York 10801
Fax: 914-813-5014

To whom it may concern:

We are writing pursuant to the New York State Freedom of Information Law to request access to information available from your agencies. We would like to receive prior and current information regarding the property located at:

**197 Nepperhan Avenue
Yonkers, NY 10701**

Specifically, we would like to obtain information regarding: chemical storage, bulk storage, tanks, spills, violations, inspections, permits, sampling, and emergency responses. Please forward all correspondence to William K. Sisco at A.C.T., 115 Rome Street, Farmingdale, NY 11735; Phone (631) 293-4992, Fax (631) 293-4986. We would be happy to reimburse you for any costs incurred regarding the copying of information. Thank you for your assistance, we await your reply.

Sincerely,

William K. Sisco
William K. Sisco
Senior Project Manager

WKS:nl

115 Rome Street • Farmingdale, New York 11735 • Tel: 631/293-4992 • Fax: 631/293-4986
1000 7th North Street, Suite B-30 • Liverpool, New York 13088 • Tel: 315/451-9720 • Fax: 315/451-9727
E-mail: advancedcleanuptech.com

Andrew J. Spano
County Executive

Department of Health
Joshua Lipsman, M.D., M.P.H.
Commissioner

February 8, 2006

Advanced Cleanup Technologies, Inc.
115 Rome Street
Farmingdale, NY 11735
Att: William K. Sisco

Re: Freedom of Information
Request No. 0103
197 Nepperhan Avenue
Yonkers, NY 10701

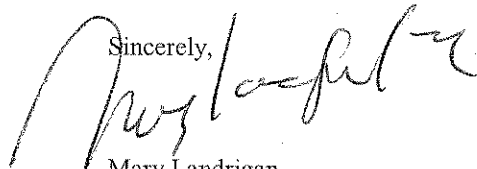
Dear Mr. Sisco:

This is to acknowledge the receipt of your Freedom of Information request dated February 8, 2006 which was received in this office on February 8, 2006.

Your request has been forwarded to the appropriate staff for response; it is anticipated that you will have a response to your request by March 2, 2006.

If you need to communicate with us in the future, please use the "Request Number indicated above. The FOIL office number is: (914) 813-5004. Thank you.


Sincerely,



Mary Landrigan
Freedom of Information Officer

ML/ns

PHILIP A. AMICONE
MAYOR



CITY HALL
YONKERS, NEW YORK 10701-3883
(914) 377-6240

FRANK J. RUBINO
CORPORATION COUNSEL

DEPARTMENT OF LAW
CITY OF YONKERS

February 14, 2006

Advanced Cleanup Technologies, Inc.
115 Rome Street
Farmingdale, NY 11735
Att: William K. Sisco

Re: Freedom of Information Law Request for information concerning 135-145 New Main Street; 46 John Street, 39 Palisade Avenue; 138 Nepperhan Avenue; 123-125 New Main Street; 31 Dock Street; 45 Palisade Avenue; 43 Palisade Avenue; 50 Palisade Avenue; 197 Nepperhan Avenue, Yonkers, NY

Dear Mr. Sisco:

This is to acknowledge receipt of your above referenced request made under the Freedom of Information Law and received by this office on February 14, 2006.

Please be advised that your request will either be granted or denied in whole or in part within twenty (20) business days of from receipt. Requests that are voluminous may consequently take a substantial amount of time to gather, and thereby often require a longer period of time than more concise requests.

Regarding your request for information concerning 230 North Avenue, New Rochelle, N.Y., such a request is not handled by the City of Yonkers. For information on that address I suggest you contact the City of New Rochelle.

If you have any questions, please do not hesitate to contact me.


Yours truly,

A handwritten signature in black ink, appearing to read "Eric D. Arena", written over a horizontal line.

Eric D. Arena
FOIL Officer

PHILIP A. AMICONE
MAYOR

FRANK J. RUBINO
CORPORATION COUNSEL



CITY HALL
YONKERS, NEW YORK 10701-3883
(914) 377-6240

DEPARTMENT OF LAW
CITY OF YONKERS

February 17, 2006

Advanced Cleanup Technologies, Inc.
115 Rome Street
Farmingdale, NY 11735
Att: William K. Sisco

Re: Freedom of Information Law Request for information concerning 135-145 New Main Street; 46 John Street, 39 Palisade Avenue; 138 Nepperhan Avenue; 123-125 New Main Street; 31 Dock Street; 45 Palisade Avenue; 43 Palisade Avenue; 50 Palisade Avenue; 197 Nepperhan Avenue, Yonkers, NY

Dear Mr. Sisco:

This letter is in response to your request, filed with this office on February 14, 2006 for information pertaining to the properties listed in the above-caption.

A search of city records has been conducted and the records are available at the Building and Housing Department. Due to the sheer volume of the material, the Building Commissioner has pulled those files and they will be available for review at the Building and Housing Department between 8:30 a.m. and 3:30 p.m. Monday thru Friday. That office is located at 87 Nepperhan Avenue, 5th Floor, Yonkers, NY.

Please be advised that the search of city records did not find any information on 46 John Street.

If you have any questions, please do not hesitate to contact me.

Yours truly,

A handwritten signature in black ink, appearing to read "Eric D. Arena".

Eric D. Arena
FOIL Officer

475 22

197 NEPPERHAN AVENUE
VICTOR, M. H. PEDRO
E-REIN
66 FANSHAW AVE
YONKERS NY

10

8/17/97

GENERAL INFORMATION

SPECIAL FEATURES

Victor M. Pedro
66 FANSHAW AVE
YONKERS NY
8/17/97
W.D. 1996

CLASS OF DATA PRIVATE COMMERCIAL

BUILDINGS

1900

CLASS

10

MAIN BUILDING CONSTRUCTION

FLOOR CONSTR

FOUNDATION

WALLS

ROOFING

ROOFING

ROOFING

ROOFING

ROOFING

ROOFING

ROOFING

ROOFING

ROOFING

ROOFING

ROOFING

ROOFING

ROOFING

ROOFING

ROOFING

ROOFING

ROOFING

ROOFING

ROOFING

ROOFING

ROOFING

ROOFING

ROOFING

ROOFING

ROOFING

ROOFING

ROOFING

ROOFING

ROOFING

ROOFING

ROOFING

ROOFING

ROOFING

ROOFING

ROOFING

ROOFING

ROOFING

10

10

10

10

10

10

10

10

10

10

10

10

10

10

10

10

10

10

10

10

10

10

10

10

10

10

10

10

10

10

10

10

10

10

10

10

10

10

10

10

10

10

10

10

10

BUILDING PERMITS

DATE	PERMIT NO.	WORK	NET COST	LAND	BUILDINGS	TOTAL	EMPLOYERS	MARKET VALUE	REG. VAL. 12-31	SANITARY SEWER	DIST.	YEAR
1/13/71	17371	RT	30	15000	15000	30000	---	30000	01961	018	3	1971
				11500	13700	25200	516-1/2	25200	17161	25200		61
				1087.10	18137.50	25014.60	2400	25014.60		25765	3	1973
				11500	17396	28896	---	28896		25765	3	1973
1/14/81		SETTLEMENT		11500	13500	25000	---	25000		25765	3	1973

REMARKS: 1. ALL WORK DONE BY THE CONTRACTOR. 2. ALL WORK DONE BY THE CONTRACTOR. 3. ALL WORK DONE BY THE CONTRACTOR. 4. ALL WORK DONE BY THE CONTRACTOR. 5. ALL WORK DONE BY THE CONTRACTOR.

11,500 13,500 25,000
 11,500 13,500 25,000
 11,500 13,500 25,000
 11,500 13,500 25,000
 11,500 13,500 25,000

GERMIDRAN PENNING

1. BONA VALLEY
 2. SOUTH FORBES
 3. CENTRAL FORBES
 4. NORTH FORBES
 5. SAW MILL VALLEY

PROPERTY OWNERSHIP RECORD

OWNER'S NAME	BIRTH ADDRESS	NO. VAL. PRICE	MORTGAGE	REG. VAL.	PRICE	DATE
Victor M. M. Pella	475-22	11,500		11,500		1971
	11,500					
	22,100					
	33,600					
	33,600					
	33,600					
	42,500					4/7/73
	295,000					2/17/77

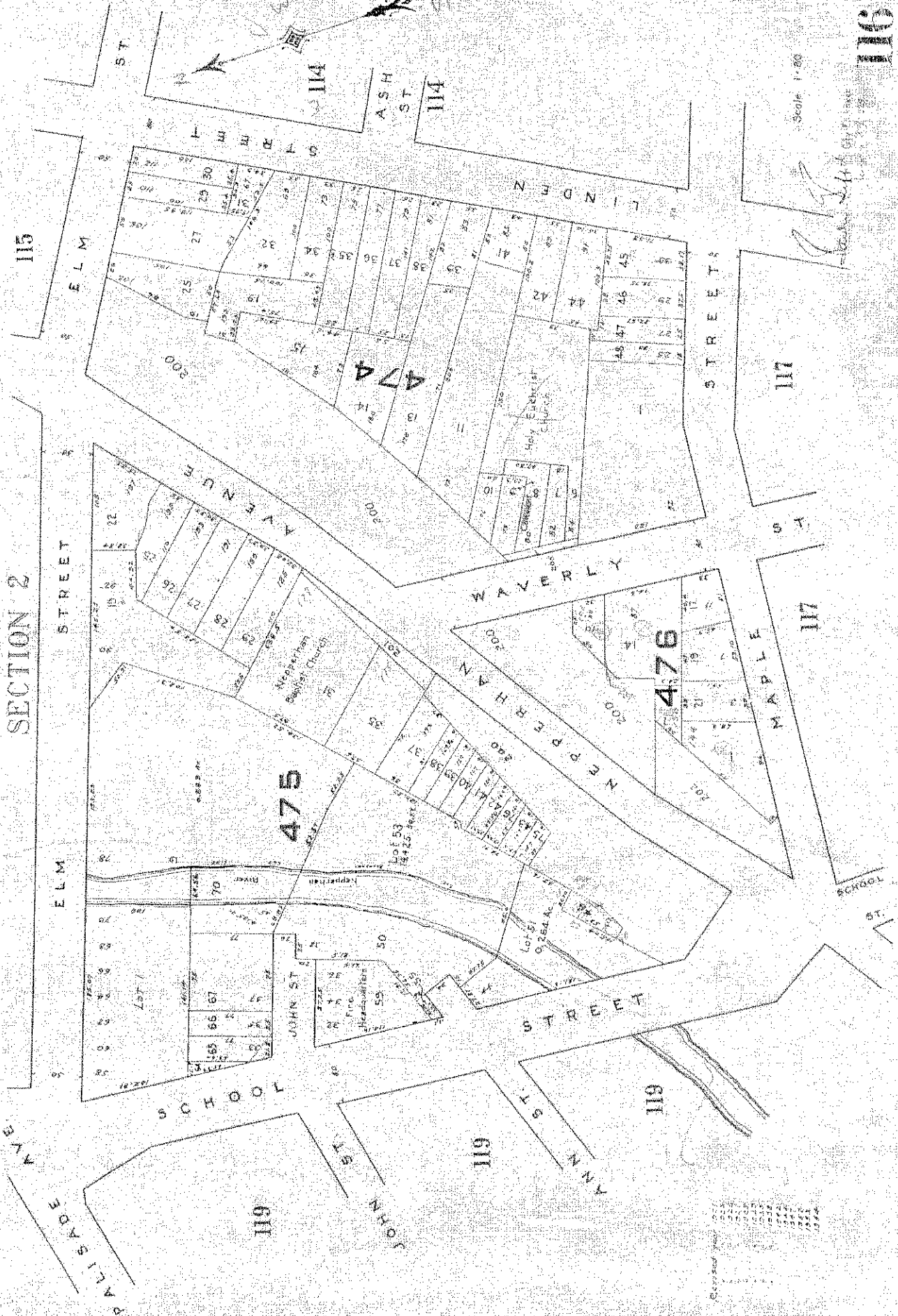
475-22
 1971
 11,500
 22,100
 33,600
 33,600
 33,600
 42,500
 295,000

Victor M. M. Pella
 475-22
 2/17/77

475-22



SECTION 2



ADDRESS

Print This Page

Show Results

PARCEL ID	1.-475-22
-----------	-----------

Tax Map Address Detail	
Name	Victor Pedro
Street Address	197 Nepperhan Ave
City, State and Zip	Yonkers, NY 10701

Owner Mailing Address	
Name	Victor Pedro
Second Owner Name	-
Attention To	-
Additional Address	-
Po Box No	-
Street Address	197 Nepperhan Ave
City, State and Zip	Yonkers, NY 10701

Tax Bill Mailing Address	
Name	-
Attention To	-
Additional Address	-
Po Box No	-
Street Address	-
City, State and Zip	-

Third Party Address	
Name	-
Attention To	-
Additional Address	-
Po Box No	-
Street Address	-

DATA

Print This Page

Show Results

PARCEL ID	1-475-22
-----------	----------

Owner Details		
Owner Last Name	Owner First Name	Prior Owner
Pedro	Victor	Sayegh, Salem

Tax Map Address Details				
Street Number	Street Name	City	State	Zip
197	Nepperhan	Yonkers	NY	10701

Assessment Details			
Land Assessed Value	Total Assessed Value	Full Market Value	Assessment Year
\$ 6,500	\$ 15,000	\$ 385,604	2005

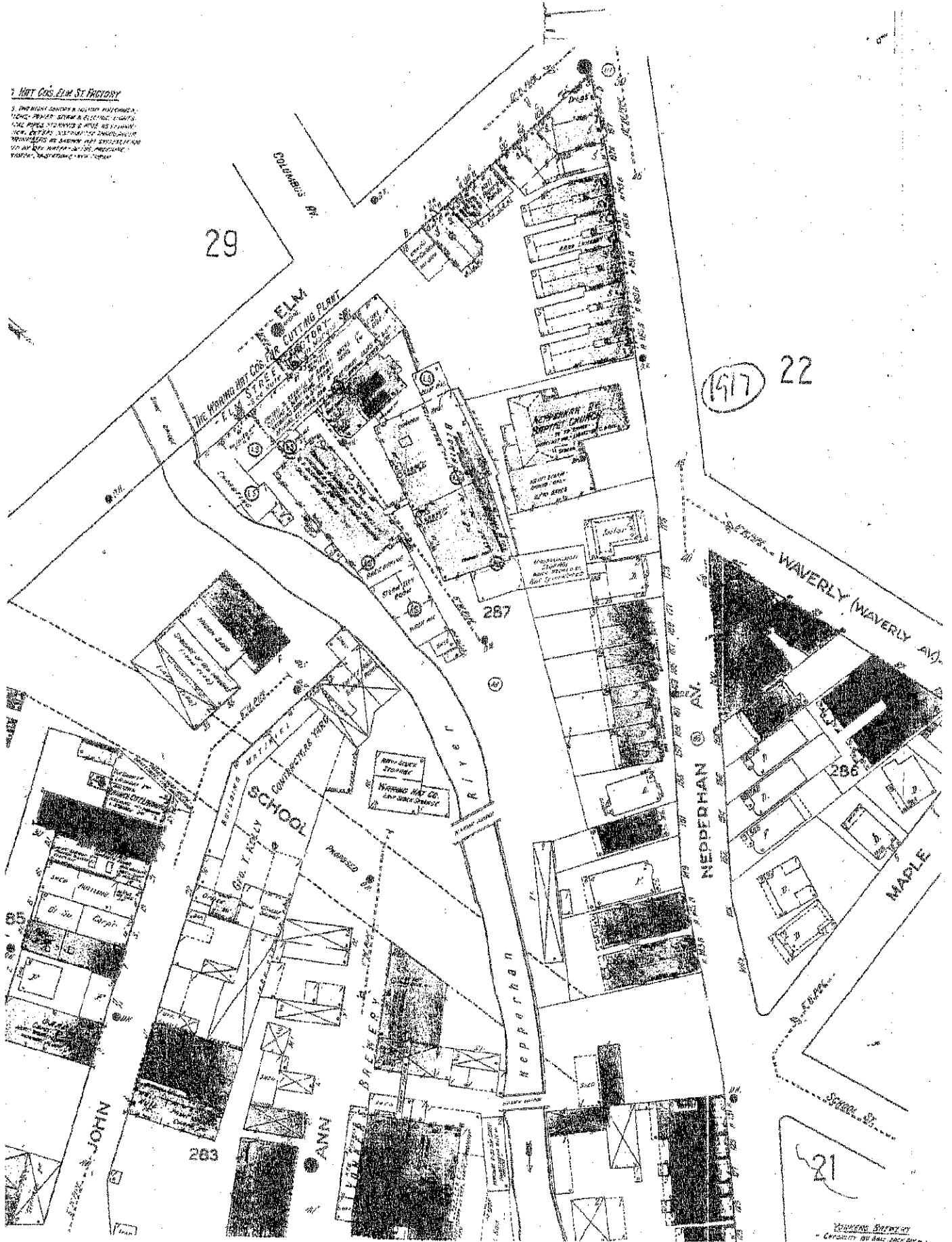
Property Details			
Property Class	Zoning Code	Total Acres	Lot Sq. Ft.
>Iuse sm bld	CM	0.00	5567
Used As	Year Built	Building Perimeter	
Row retail	1960	569	
Number of Stories	Story Height	Gross Floor Area	Rentable Sqft
1.0	12	4482	4482
Unit Code Desc	Total Units	1Bed Unit Sqft	1Bed Unit Number
Square feet	3	0	0
2Bed Unit Sqft	2Bed Unit Number	3Bed Unit Sqft	3Bed Unit Number
0	0	0	0

Sale Details		
Sale Date (yyyy-mm-dd)	Full Sales Price	Sale Type
1997-02-07	\$ 295,000	Land & Building

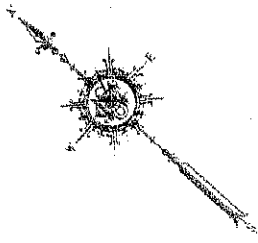
APPENDIX B
FIRE INSURANCE MAPS

7. HOT GAS, ELM ST. FACTORY

3. THE RIGHT SIDE OF A HOT GAS FACTORY
TYPICAL OF THE TYPE IN WHICH THE
HOT GAS IS USED TO HEAT THE
WATER IN THE BOILER HOUSE
AND THE STEAM IS USED FOR
DRYING THE FABRIC.



(1917) 22



29

ELM

287

NEPPERHAN AV. BAPTIST CHURCH

JOHN SCHOOL

1951

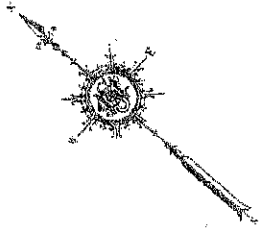
285

PALISADE AV

ENGINE PL

NEPPERHAN AV

P A R K I N G



29

COLUMBUS ST

ELM

287

JOHN

SCHOOL

1956

28

285

AV

ENGINE PL

River
Nepperhan

NEPPERMAN AV

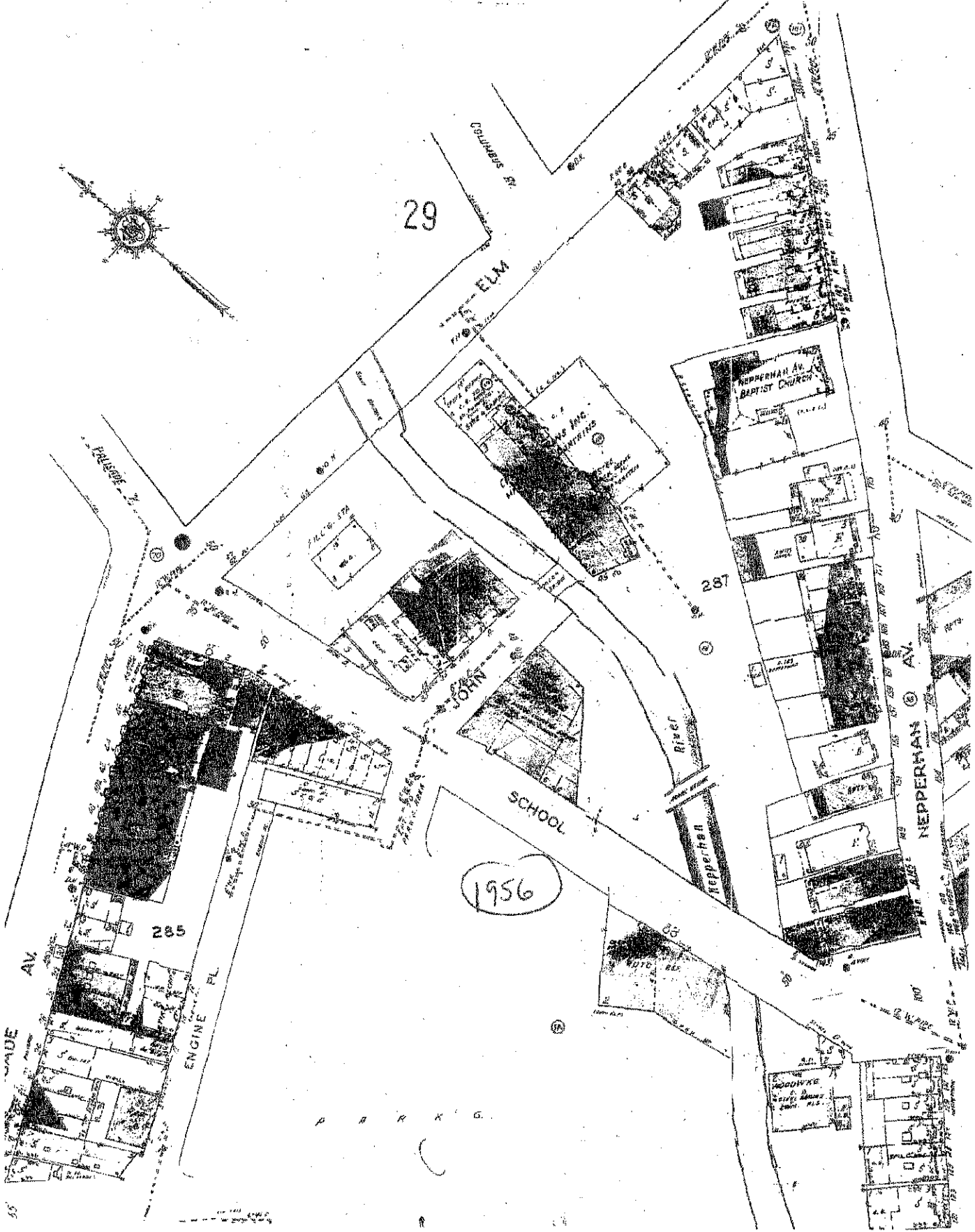
NEPPERMAN AV
BAPTIST CHURCH


WIDE AV

P A R K I N G

WOODHIVE
RESTAURANT

55



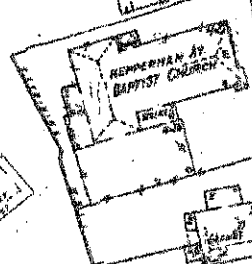
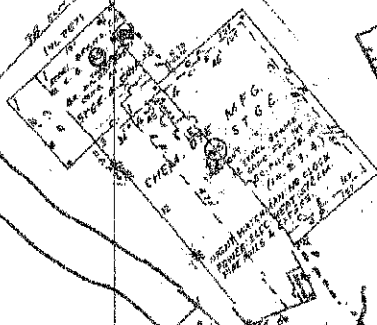
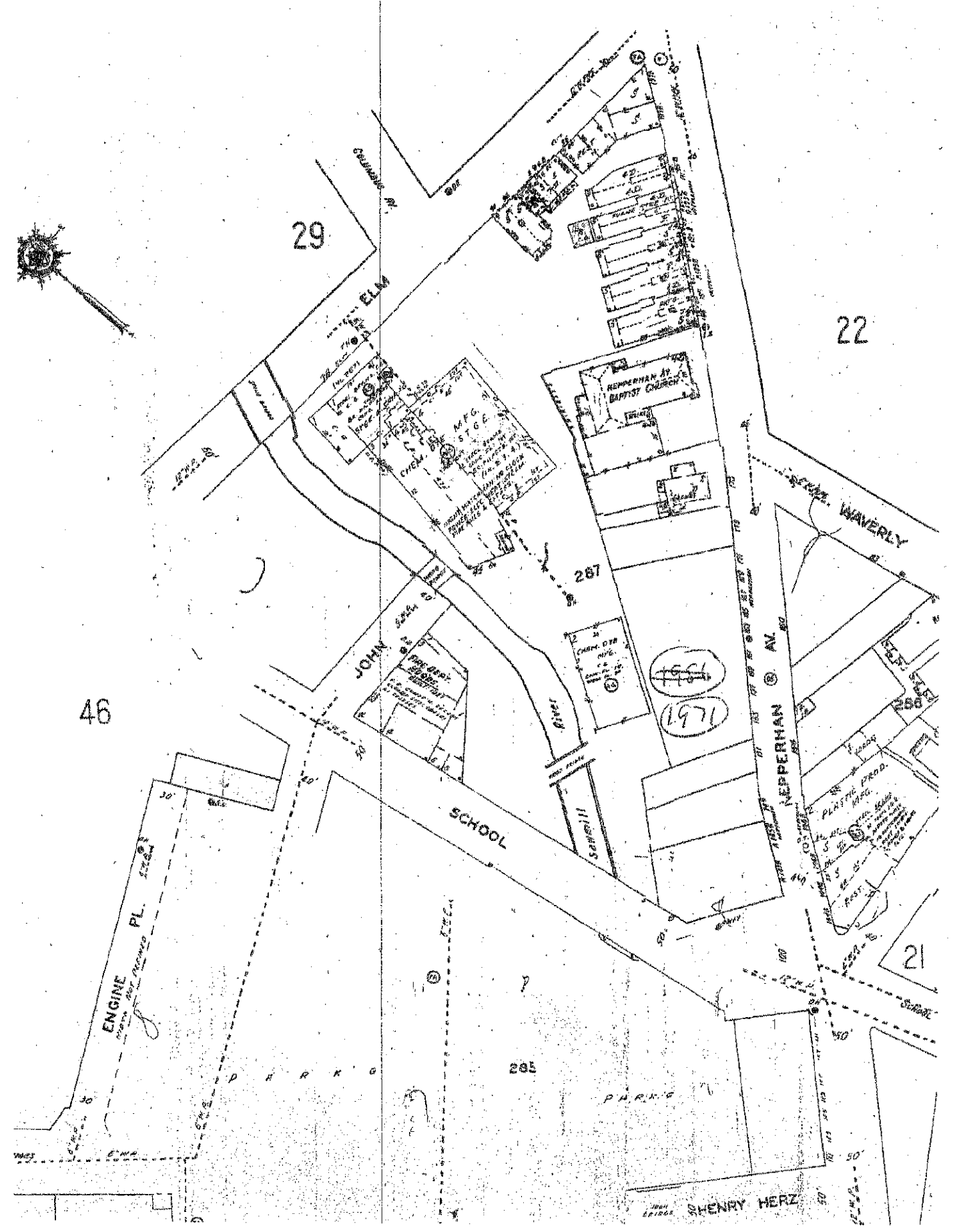




29

22

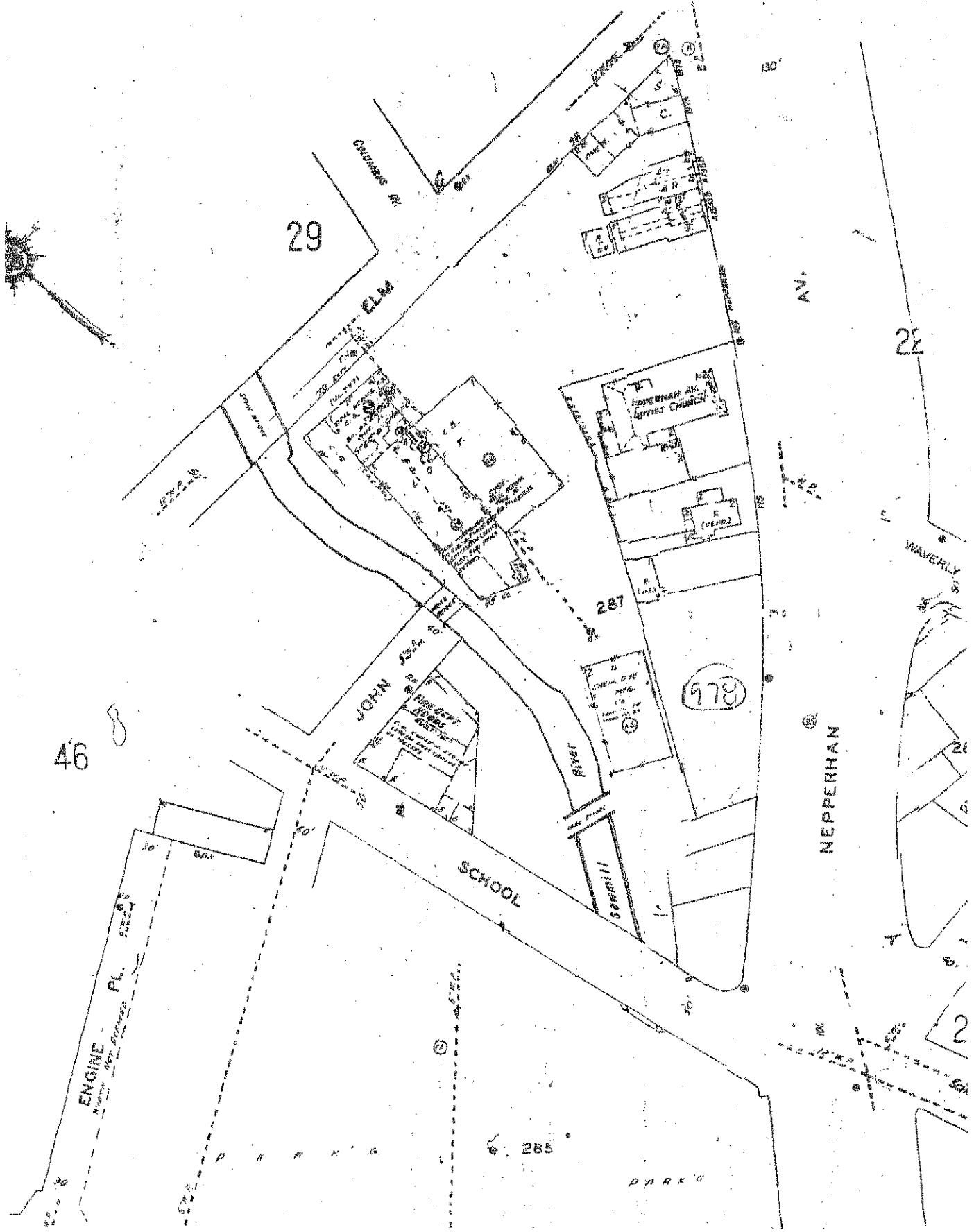
46



1971
1977



SHENRY HERZ



29

Garland St.

ELM

SOVEREIGN AND BAPTIST CHURCH

978

JOHN

SCHOOL

NEPPERHAN

28

WAVERLY

46


ENGINE
Name for engine PL. 2122

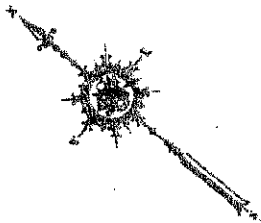
P A R K I N G

P A R K I N G

285

2





29

1989

COLUMBUS ST

ELM

JOHN

NEW SCHOOL

AV.

NEPPERHAN

46

ENGINE
PL.

W. CARROLL
LUTHERAN CHURCH

CHURCH

285



APPENDIX C

DATABASE SEARCH RESULTS



*** NPL, CERCLIS, INACTIVE HAZARDOUS WASTE REGISTRY SITES AND/OR REGISTRY QUALIFYING SITES *
* IDENTIFIED WITHIN 1 MILE SEARCH RADIUS ***

PLEASE NOTE: * Compass directions can vary substantially for sites located very close to the subject property address.

The New York State Department of Environmental Conservation issues Quarterly Status Reports of the Inactive Hazardous Disposal Site Registry. Part Five of those reports identifies "all sites that are under an investigation by the DEC in order to determine whether or not the site meets the statutory definition of an inactive hazardous waste disposal site." Sites identified in Part Five are not currently listed in the Registry and may be added to the Registry or dropped from consideration. This section contains information on those sites.

Map Identification Number 1

PATCLIN CHEMICAL CO
66 ALEXANDER STREET

YONKERS, NY 10701

EPA Facility Id: NYD986925790

MAP LOCATION INFORMATION

Site location mapped by: ADDRESS MATCHING

Approximate distance from property: 2822 feet to the WNW

ADDRESS CHANGE INFORMATION

Revised street: NO CHANGE

Revised zip code: NO CHANGE

SITE DESIGNATION: NPL - CERCLIS - X NYSDEC REGISTRY - NYSDEC REGISTRY QUALIFYING -

USEPA COMPREHENSIVE ENVIRONMENTAL RESPONSE
COMPENSATION AND LIABILITY INFORMATION SYSTEM (CERCLIS)

SITE INFORMATION

EPA-ID: NYD986925790

Site-ID: 0203907

Site Name: PATCLIN CHEMICAL CO

Site Street: 66 ALEXANDER STREET

Site City/State/Zip: YONKERS, NY 10701

NFRAP (No Further Remedial Activity Planned) Status: NOT DESIGNATED AS NFRAP

Owner Indicator: Unknown

NPL Status Indicator: Not on the NPL

Incident Type:

USGS Hydrological Unit: 02030101

Incident Category:

RCRA Flag:

Non-NPL Status: Removal Only Site (No Site Assessment Work Needed)

Federal Facility Flag: Not a Federal Facility

SITE DESCRIPTION:

Request for archiving made by the Removal Program 8/31/2001 - Decision not to pursue Cost Recovery (J. Witkowski/L. Peterson)
) Removal request for unarchiving 10/11/02 (J. Witkowski)

OPERABLE UNIT INFORMATION

Operable Unit ID: 00 Operable Unit Name: SITEWIDE

ACTION INFORMATION

Name:	ADMIN ORDER ON CONSENT	Actual Start Date:	
Lead:	Federal Enforcement	Actual Completion Date:	19940630
Qualifier:		Operable Unit ID:	00
Category:		Planning Status:	
IFMS Entry:	Both Intramural and Extramural Entry into IFMS	Financial Budget Source:	Enforcement
Anomaly Indicator:			

Name:	PRP REMOVAL	Actual Start Date:	19940922
Lead:	Responsible Party	Actual Completion Date:	19960926
Qualifier:	Stabilized	Operable Unit ID:	00
Category:	Time Critical	Planning Status:	Primary
IFMS Entry:	Both Intramural and Extramural Entry into IFMS	Financial Budget Source:	Removal
Anomaly Indicator:			

Name:	REMOVAL ASSESSMENT	Actual Start Date:	19980331
Lead:	EPA Fund-Financed	Actual Completion Date:	19980331
Qualifier:		Operable Unit ID:	00
Category:		Planning Status:	
IFMS Entry:	Both Intramural and Extramural Entry into IFMS	Financial Budget Source:	Removal
Anomaly Indicator:			

Name:	REMOVAL	Actual Start Date:	19980331
Lead:	EPA Fund-Financed	Actual Completion Date:	19980504
Qualifier:	Stabilized	Operable Unit ID:	00
Category:	Emergency	Planning Status:	Primary
IFMS Entry:	Both Intramural and Extramural Entry into IFMS	Financial Budget Source:	Removal
Anomaly Indicator:			

Name:	REMOVAL NEGOTIATIONS	Actual Start Date:	
Lead:	Federal Enforcement	Actual Completion Date:	20020221
Qualifier:		Operable Unit ID:	00
Category:		Planning Status:	
IFMS Entry:	Both Intramural and Extramural Entry into IFMS	Financial Budget Source:	Enforcement
Anomaly Indicator:			

Name:	REMOVAL	Actual Start Date:	20020115
Lead:	EPA Fund-Financed	Actual Completion Date:	20020314
Qualifier:	Stabilized	Operable Unit ID:	00
Category:	Emergency	Planning Status:	Primary
IFMS Entry:	Both Intramural and Extramural Entry into IFMS	Financial Budget Source:	Removal
Anomaly Indicator:			

Name: ARCHIVE SITE
 Lead: EPA In-House
 Qualifier:
 Category:
 IFMS Entry: No Entry into IFMS
 Anomaly Indicator:

Actual Start Date:
 Actual Completion Date: 20021009
 Operable Unit ID: 00
 Planning Status:
 Financial Budget Source:

FINANCIAL INFORMATION

Action Name: REMOVAL
 Financial Type: Commitment
 Budget Source: Removal
 IFMS Entry: Both Intramural and Extramural Entry into IFMS

Financial ID: 0001
 Date: 19980415
 Amount: \$20000
 Planned/Actual: ACTUAL

Action Name: REMOVAL
 Financial Type: Actual Obligation
 Budget Source: Removal
 IFMS Entry: Both Intramural and Extramural Entry into IFMS

Financial ID: 0001
 Date: 19980417
 Amount: \$20000
 Planned/Actual: ACTUAL

Action Name: REMOVAL
 Financial Type: Decommitment
 Budget Source: Removal
 IFMS Entry: Both Intramural and Extramural Entry into IFMS

Financial ID: 0001
 Date: 19980417
 Amount: \$20000
 Planned/Actual: ACTUAL

Action Name: REMOVAL
 Financial Type: Deobligation
 Budget Source: Removal
 IFMS Entry: Both Intramural and Extramural Entry into IFMS

Financial ID: 0001
 Date: 20000510
 Amount: \$2421
 Planned/Actual: ACTUAL

Action Name: REMOVAL
 Financial Type: Commitment
 Budget Source: Removal
 IFMS Entry: Both Intramural and Extramural Entry into IFMS

Financial ID: 0001
 Date: 20011226
 Amount: \$200000
 Planned/Actual: ACTUAL

Action Name: REMOVAL
 Financial Type: Actual Obligation
 Budget Source: Removal
 IFMS Entry: Both Intramural and Extramural Entry into IFMS

Financial ID: 0001
 Date: 20020102
 Amount: \$200000
 Planned/Actual: ACTUAL

Action Name: REMOVAL
 Financial Type: Decommitment
 Budget Source: Removal
 IFMS Entry: Both Intramural and Extramural Entry into IFMS

Financial ID: 0001
 Date: 20020102
 Amount: \$200000
 Planned/Actual: ACTUAL

Action Name: REMOVAL
 Financial Type: Deobligation

Financial ID: 0001
 Date: 20020226

Budget Source:	Removal	Amount:	\$27857
IFMS Entry:	Both Intramural and Extramural Entry into IFMS	Planned/Actual:	ACTUAL
Action Name:	REMOVAL	Financial ID:	0002
Financial Type:	Commitment	Date:	20020304
Budget Source:	Removal	Amount:	\$580000
IFMS Entry:	Both Intramural and Extramural Entry into IFMS	Planned/Actual:	ACTUAL
Action Name:	REMOVAL	Financial ID:	0002
Financial Type:	Actual Obligation	Date:	20020306
Budget Source:	Removal	Amount:	\$580000
IFMS Entry:	Both Intramural and Extramural Entry into IFMS	Planned/Actual:	ACTUAL
Action Name:	REMOVAL	Financial ID:	0002
Financial Type:	Decommitment	Date:	20020306
Budget Source:	Removal	Amount:	\$580000
IFMS Entry:	Both Intramural and Extramural Entry into IFMS	Planned/Actual:	ACTUAL
Action Name:	REMOVAL	Financial ID:	0002
Financial Type:	Deobligation	Date:	20020308
Budget Source:	Removal	Amount:	\$46578
IFMS Entry:	Both Intramural and Extramural Entry into IFMS	Planned/Actual:	ACTUAL
Action Name:	REMOVAL	Financial ID:	0003
Financial Type:	Deobligation	Date:	20020327
Budget Source:	Removal	Amount:	\$47690
IFMS Entry:	Both Intramural and Extramural Entry into IFMS	Planned/Actual:	ACTUAL
Action Name:	REMOVAL	Financial ID:	0004
Financial Type:	Deobligation	Date:	20020515
Budget Source:	Removal	Amount:	\$95144
IFMS Entry:	Both Intramural and Extramural Entry into IFMS	Planned/Actual:	ACTUAL
Action Name:	REMOVAL	Financial ID:	0002
Financial Type:	Deobligation	Date:	20020522
Budget Source:	Removal	Amount:	\$17579
IFMS Entry:	Both Intramural and Extramural Entry into IFMS	Planned/Actual:	ACTUAL
Action Name:	REMOVAL	Financial ID:	0005
Financial Type:	Deobligation	Date:	20020618
Budget Source:	Removal	Amount:	\$38178
IFMS Entry:	Both Intramural and Extramural Entry into IFMS	Planned/Actual:	ACTUAL
Action Name:	REMOVAL	Financial ID:	0006
Financial Type:	Deobligation	Date:	20020717
Budget Source:	Removal	Amount:	\$26444
IFMS Entry:	Both Intramural and Extramural Entry into IFMS	Planned/Actual:	ACTUAL

Action Name: REMOVAL
Financial Type: Deobligation
Budget Source: Removal
IFMS Entry: Both Intramural and Extramural Entry into IFMS

Financial ID: 0007
Date: 20020919
Amount: \$2434
Planned/Actual: ACTUAL

Action Name: REMOVAL
Financial Type: Deobligation
Budget Source: Removal
IFMS Entry: Both Intramural and Extramural Entry into IFMS

Financial ID: 0009
Date: 20030319
Amount: \$372544
Planned/Actual: ACTUAL

Action Name: REMOVAL
Financial Type: Deobligation
Budget Source: Removal
IFMS Entry: Both Intramural and Extramural Entry into IFMS

Financial ID: 0008
Date: 20030319
Amount: \$123131
Planned/Actual: ACTUAL

Map Identification Number 2 BICC CABLES
1 POINT STREET

YONKERS, NY 10702

Facility Id: 360051

MAP LOCATION INFORMATION

Site location mapped by: MANUAL MAPPING (4)
Approximate distance from property: 5174 feet to the NNW

ADDRESS CHANGE INFORMATION

Revised street: 1 POINT ST
Revised zip code: NO CHANGE

SITE DESIGNATION: NPL - CERCLIS - NYSDEC REGISTRY - X NYSDEC REGISTRY QUALIFYING -

NEW YORK STATE DEPARTMENT OF ENVIRONMENTAL CONSERVATION
DIVISION OF HAZARDOUS WASTE REMEDIATION
INACTIVE HAZARDOUS WASTE DISPOSAL SITE INFORMATION

CLASSIFICATION CODE: 2
CLASSIFICATION CODE DESCRIPTION: Significant threat to the public health or environment - action required.

REGION: 3

SITE CODE: 360051
EPA ID:

NAME OF SITE: BICC Cables
STREET ADDRESS: 1 Point Street
TOWN/CITY: Yonkers

ZIP: 10702

COUNTY: Westchester

SITE TYPE: Dump- Structure-X Lagoon- Landfill- Treatment Pond-

ESTIMATED SIZE: 14 Acres

SITE OWNER/OPERATOR INFORMATION:

CURRENT OWNER(S):
NAME.....: BICC Cables Corporation

ADDRESS..: 1 Crosfield Avenue, West Nyack, NY 10994
 NAME.....: BICC CABLES CORPORATION
 ADDRESS..: 7920 ROCKVILLE ROAD, INDIANAPOLIS, INDIANA 46214
 OWNER DURING DISPOSAL:
 NAME.....: BICC CABLES CORPORATION
 OPERATOR(S) DURING DISPOSAL:
 NAME.....: BICC Cables Corporation
 ADDRESS..: 1 Crosfield Avenue, West Nyack, NY 10994
 NAME.....: BICC CABLES CORPORATION
 ADDRESS..: 1 CROSFIELD AVE, WEST NYACK, NY 10994

HAZARDOUS WASTE DISPOSAL PERIOD: from 1930s to 1970s

SITE DESCRIPTION:

The site is approximately 14 acres of which 360,000 sq. ft. is warehouse/office space structures. The rest of the site is open or paved/unpaved lots. The facility, in operations since 1886, ceased manufacturing of high voltage cables in 1996. BICC, the fourth corporation doing business on this property, is the present owner. Aerial photo's show that the property was expanded (into the Hudson River) via fill material from 1940 to 1976. In September 1997, BICC and NYSDEC entered into a Consent Order (CO) to perform a Preliminary Site Assessment (PSA) through the Spills Program. The PSA report showed levels of on-site PCB contaminated soils ranging from .018 ppm to 4,800 ppm. On-site soils contaminated with lead were at 14,800 ppm. Semi-volatile compounds and PAHs exceeded soil cleanup levels. The owner has entered into a Consent Order with the DEC for a Remedial Investigation/Feasibility Study (RI/FS). The soil is contaminated with PCBs and lead. The source of the contamination has not been identified. The oil in the remaining large transformers was tested. Some contained PCBs. Further investigation is necessary to determine the best remedial alternatives for the on-site soils. The site represents a significant threat to the environment for potential impact to the Hudson River and a public health concern because of the potential for exposure to PCB contaminated interior surfaces of the building and on-site soils. A work plan for sampling, including the interior of the building and river sediments has been approved. Most of the field work is complete. Based on a petition request, it has been determined that the Electric Power Research Institute (EPRI) laboratory (tax map number 2-2630-2), is not part of the BICC Cables Hazardous Waste site. This is the laboratory that was constructed on pilings over part of the river bank.

CONFIRMED HAZARDOUS WASTE DISPOSED:

TYPE	QUANTITY
-----	-----

ASSESSMENT OF ENVIRONMENTAL PROBLEMS:

Site soils contaminated with levels of PCBs (4,800 ppm) and lead (14,800 ppm). Contamination threats to the Hudson River flora and fauna exist.

ASSESSMENT OF HEALTH PROBLEMS:

Surface and subsurface soils are contaminated with polychlorinated biphenyls (PCBs) and polycyclic aromatic hydrocarbons (PAHs) at concentrations above applicable cleanup objectives. The presence of these contaminants in surface soils presents a potential exposure pathway through direct contact with or ingestion of contaminated soil. Subsurface contamination could result in human exposures if these soils are disturbed during on-site development activities. Some interior surfaces of the facility are contaminated with PCBs and lead. Direct contact with these

contaminated surfaces represents a potential exposure pathway. Many areas of the facility have been decontaminated and are used for motion picture filming activities. Groundwater is not known to be contaminated. The area is served by public water.

The New York State Department of Environmental Conservation has not publicly updated the following fields since 2003:

ANALYTICAL DATA AVAILABLE FOR:	Air-	Surface Water-	Groundwater-X	Soil-X	Sediment-
APPLICABLE STANDARDS EXCEEDED IN:	Groundwater-	Drinking Water-	Surface Water-	Air-	

GEOTECHNICAL INFORMATION:

SOIL/ROCK TYPE: Fill.
GROUNDWATER DEPTH: Range: 15 to 20 feet.

LEGAL ACTION:	Type: Consent Order	State-X	Federal-
STATUS:	Negotiation in Progress-X	Order Signed-	
REMEDIAL ACTION:	Proposed- Under Design-	In Progress-	Completed-
NATURE OF ACTION:			



**** NO HAZARDOUS SUBSTANCE WASTE DISPOSAL SITES IDENTIFIED WITHIN 1 MILE SEARCH RADIUS ****



*** BROWNFIELDS SITES IDENTIFIED WITHIN 1 MILE SEARCH RADIUS ***

PLEASE NOTE: * Compass directions can vary substantially for sites located very close to the subject property address.

Map Identification Number 3 104 ASHBURTON AVE YONKERS, NY 10701 Facility Id: V00361
104 ASHBURTON AVE.

MAP LOCATION INFORMATION

Site location mapped by: MANUAL MAPPING (3)
Approximate distance from property: 1862 feet to the N

ADDRESS CHANGE INFORMATION

Revised street: 104 ASHBURTON AVE
Revised zip code: 10703

Brownfield Program: Voluntary Cleanup Program

Volunteer: Greyston Foundation

Map Identification Number 4 MAIN/HUDSON/HAWTH ORNE SITE YONKERS, NY 10701 Facility Id: C360076
MAIN ST., HUDSON ST., HAWTHORNE AVE.

MAP LOCATION INFORMATION

Site location mapped by: MANUAL MAPPING (3)
Approximate distance from property: 2530 feet to the W

ADDRESS CHANGE INFORMATION

Revised street: HAWTHORN AVE BTW MAIN ST AND HUDSON ST
Revised zip code: NO CHANGE

Brownfield Program: Brownfield Cleanup Program

Map Identification Number 5 YONKERS DOWNTOWN WATERFRONT - PARCEL E YONKERS, NY 10701 Facility Id: V00190
FOOT OF MAIN STREET

MAP LOCATION INFORMATION

Site location mapped by: MANUAL MAPPING (4)
Approximate distance from property: 2749 feet to the W

ADDRESS CHANGE INFORMATION

Revised street: MAIN ST
Revised zip code: NO CHANGE

Brownfield Program: Voluntary Cleanup Program

Volunteer: YONKERS COMMUNITY DEVELOPMENT AGENCY

Map Identification Number 6 **YONKERS DOWNTOWN WATERFRONT SITE - PHASE** **Facility Id: B00045**
FOOT OF MAIN STREET YONKERS (C), NY 10701-

MAP LOCATION INFORMATION
Site location mapped by: MANUAL MAPPING (4)
Approximate distance from property: 2749 feet to the W

ADDRESS CHANGE INFORMATION
Revised street: MAIN ST
Revised zip code: NO CHANGE

Brownfield Program: Environmental Restoration Program

Map Identification Number 7 **HUDSON FILLING CONSTRUCTION & DEMOLITION** **Facility Id: B00199**
27, 65, 75 WATER GRANT WAY AND 100 MAIN STREET YONKERS (C), NY 10701-

MAP LOCATION INFORMATION
Site location mapped by: ADDRESS MATCHING
Approximate distance from property: 2757 feet to the W

ADDRESS CHANGE INFORMATION
Revised street: 100 MAIN ST
Revised zip code: 10701

Brownfield Program: Environmental Restoration Program

Map Identification Number 8 **YONKERS PARCELS B AND C** **Facility Id: C360071**
1 ALEXANDER STREET YONKERS, NY 10701-

MAP LOCATION INFORMATION
Site location mapped by: MANUAL MAPPING (4)
Approximate distance from property: 2780 feet to the WNW

ADDRESS CHANGE INFORMATION
Revised street: 1 ALEXANDER ST
Revised zip code: NO CHANGE

Brownfield Program: Brownfield Cleanup Program

Map Identification Number 9 **PATCLIN WAREHOUSE SITE** **Facility Id: B00194**
62 ALEXANDER STREET YONKERS (C), NY 10710-

MAP LOCATION INFORMATION
Site location mapped by: ADDRESS MATCHING
Approximate distance from property: 2783 feet to the WNW

ADDRESS CHANGE INFORMATION
Revised street: 62 ALEXANDER ST
Revised zip code: 10701

Brownfield Program: Environmental Restoration Program

Map Identification Number 10 **NAVAL MILITIA SITE "PARCEL A"**
21 ALEXANDER ST.

YONKERS, NY 10701-

Facility Id: V00440

MAP LOCATION INFORMATION

Site location mapped by: MANUAL MAPPING (4)
Approximate distance from property: 2801 feet to the WNW

ADDRESS CHANGE INFORMATION

Revised street: 21 ALEXANDER ST
Revised zip code: NO CHANGE

Brownfield Program: Voluntary Cleanup Program

Volunteer: WESTCHESTER COUNTY P

Map Identification Number 11 **CON EDISON - WOODWORTH AVE. WORKS MGP**
WOODWORTH & ASHBURTON AVE'S

YONKERS, NY

Facility Id: V00564

MAP LOCATION INFORMATION

Site location mapped by: MANUAL MAPPING (3)
Approximate distance from property: 2806 feet to the NW

ADDRESS CHANGE INFORMATION

Revised street: WOODWORTH AVE / ASHBURTON AVE
Revised zip code: UNKNOWN

Brownfield Program: Voluntary Cleanup Program

Volunteer: CONSOLIDATED EDISON C

Map Identification Number 12 **HABIRSHAW PROPERTY**
35 ALEXANDER STREET

YONKERS, NY 10701-

Facility Id: V00441

MAP LOCATION INFORMATION

Site location mapped by: MANUAL MAPPING (4)
Approximate distance from property: 2832 feet to the WNW

ADDRESS CHANGE INFORMATION

Revised street: 35 ALEXANDER ST
Revised zip code: NO CHANGE

Brownfield Program: Voluntary Cleanup Program

Volunteer: WESTCHESTER COUNTY P

Map Identification Number 13 **YONKERS DOWNTOWN WATERFRONT SITE - PHASE**
FOOT OF WELLS AVENUE

YONKERS (C), NY 10701-

Facility Id: B00046

MAP LOCATION INFORMATION

Site location mapped by: MANUAL MAPPING (4)
Approximate distance from property: 2929 feet to the WNW

ADDRESS CHANGE INFORMATION

Revised street: WELLS AVE
Revised zip code: 10701

Brownfield Program: Environmental Restoration Program

Map Identification Number 14 **GLENWOOD POWER STATION**
45 WATER GRANT WAY

YONKERS (C), NY 10701-

Facility Id: B00200

MAP LOCATION INFORMATION

Site location mapped by: MANUAL MAPPING (3)
Approximate distance from property: 3005 feet to the WNW

ADDRESS CHANGE INFORMATION

Revised street: NO CHANGE
Revised zip code: NO CHANGE

Brownfield Program: Environmental Restoration Program

Map Identification Number 15 **HALSTEAD-QUINN/ATI TANK FARM**
91 ALEXANDER STREET

YONKERS (C), NY 10710-

Facility Id: B00193

MAP LOCATION INFORMATION

Site location mapped by: ADDRESS MATCHING
Approximate distance from property: 3160 feet to the NW

ADDRESS CHANGE INFORMATION

Revised street: 91 ALEXANDER ST
Revised zip code: 10701

Brownfield Program: Environmental Restoration Program

Map Identification Number 16 **LIBERTY LINES BUS DEPOT**
59 BOBCOCK PLACE

YONKERS (C), NY

Facility Id: B00198

MAP LOCATION INFORMATION

Site location mapped by: MANUAL MAPPING (4)
Approximate distance from property: 3240 feet to the NW

ADDRESS CHANGE INFORMATION

Revised street: 59 BABCOCK PL
Revised zip code: 10701

Brownfield Program: Environmental Restoration Program

Map Identification Number 17 **185 - 187 RIVERDALE AVE.**
185 RIVERDALE AVENUE

YONKERS, NY 10701

Facility Id: C360074

MAP LOCATION INFORMATION

Site location mapped by: ADDRESS MATCHING
Approximate distance from property: 3661 feet to the SW

ADDRESS CHANGE INFORMATION

Revised street: NO CHANGE
Revised zip code: NO CHANGE

Brownfield Program: Brownfield Cleanup Program

Map Identification Number 18 **CON EDISON -NEPPERHAN AVE WORKS-YONK MGP**
7-11 MOQUETTE ROW NORTH

YONKERS, NY

Facility Id: V00563

MAP LOCATION INFORMATION

Site location mapped by: MANUAL MAPPING (4)

Approximate distance from property: 4142 feet to the NE

ADDRESS CHANGE INFORMATION

Revised street: 9 N MOQUETTE ROW

Revised zip code: UNKNOWN

Brownfield Program: Voluntary Cleanup Program

Volunteer: CONSOLIDATED EDISON C

Map Identification Number 19 **CON EDISON - LUDLOW ST WORKS-YONKERS MGP**
KNOWLES STREET

YONKERS, NY

Facility Id: V00562

MAP LOCATION INFORMATION

Site location mapped by: MANUAL MAPPING (4)

Approximate distance from property: 4347 feet to the SW

ADDRESS CHANGE INFORMATION

Revised street: KNOWLES ST / DOWNING ST / RR TRACKS

Revised zip code: 10705

Brownfield Program: Voluntary Cleanup Program

Volunteer: CONSOLIDATED EDISON C

Map Identification Number 20 **BICC CABLES**
1 POINT STREET

YONKERS, NY 10701

Facility Id: C360051

MAP LOCATION INFORMATION

Site location mapped by: MANUAL MAPPING (4)

Approximate distance from property: 5242 feet to the NNW

ADDRESS CHANGE INFORMATION

Revised street: 1 POINT ST

Revised zip code: NO CHANGE

Brownfield Program: Brownfield Cleanup Program



*** SOLID WASTE FACILITIES IDENTIFIED WITHIN THE 1 MILE SEARCH RADIUS ***

PLEASE NOTE: * Compass directions can vary substantially for sites located very close to the subject property address.

Map Identification Number 21

YONKERS GENERAL HOSPITAL
NO ADDRESS INFORMATION PROVIDED

Facility Id: 60106

MAP LOCATION INFORMATION

Site location mapped by: MANUAL MAPPING (2)
Approximate distance from property: 2271 feet to the N

ADDRESS CHANGE INFORMATION

Revised street: 2 PARK AVE
Revised zip code: 10703

This facility has been deleted from the reported data. Data reflects last reported information.

PERMIT NUMBER	PERMIT EXPIRES	FACILITY TYPE	FACILITY STATUS	WASTE TYPES
		INCINERATOR		UNKNOWN



*** OIL STORAGE FACILITIES LARGER THAN 400,000 GALLONS IDENTIFIED WITHIN 1 MILE SEARCH RADIUS ***

PLEASE NOTE: * Compass directions can vary substantially for sites located very close to the subject property address.

Map Identification Number 22 **A.TARRICONE INC.**
91 ALEXANDER ST.

YONKERS, NY 10705

Facility Id 3-2440

MAP LOCATION INFORMATION

Site location mapped by: ADDRESS MATCHING

Approximate distance from property: 3160 feet to the NW

ADDRESS CHANGE INFORMATION

Revised street: 91 ALEXANDER ST

Revised zip code: 10701

TANK NUMBER	TANK STATUS	PETROLEUM PRODUCT	CAPACITY GALLONS	TANK LOCATION	INSTALL DATE
1	IN SERVICE	UNLEADED GASOLINE	1152000	ABOVEGROUND	12/83
2	IN SERVICE	UNLEADED GASOLINE	1152000	ABOVEGROUND	12/83
4	IN SERVICE	#1 2 OR 4 FUEL OIL	708000	ABOVEGROUND	00/00
5	TEMP OUT OF SERVICE	DIESEL	147000	ABOVEGROUND	00/00
6	IN SERVICE	#1 2 OR 4 FUEL OIL	157000	ABOVEGROUND	00/00
7	IN SERVICE	DIESEL	157000	ABOVEGROUND	00/00
8	IN SERVICE	#1 2 OR 4 FUEL OIL	1022000	ABOVEGROUND	00/00
9	IN SERVICE	DIESEL	147000	ABOVEGROUND	00/00
10	IN SERVICE	#1 2 OR 4 FUEL OIL	147000	ABOVEGROUND	00/00
11	IN SERVICE	DIESEL	147000	ABOVEGROUND	00/00
12	IN SERVICE	DIESEL	147000	ABOVEGROUND	00/00
13	IN SERVICE	UNLEADED GASOLINE	3000	ABOVEGROUND	08/91
14	IN SERVICE	DIESEL	3000	ABOVEGROUND	08/91
15	IN SERVICE	#1 2 OR 4 FUEL OIL	2000	ABOVEGROUND	01/92
16	IN SERVICE	#1 2 OR 4 FUEL OIL	2000	ABOVEGROUND	01/95
17	IN SERVICE	#1 2 OR 4 FUEL OIL	275	ABOVEGROUND	08/92

Toxicity Information Summary

CHEMICAL NAME	CAS-NO	ACUTE TOX	TUMOR TOX	MUTAG TOX	REPRO TOX	IRRIT TOX	MCL
UNLEADED GASOLINE	113373000	X	X			X	
DIESEL	68334305	X	X			X	

Map Identification Number 23 **REFINED SUGARS, INC.**
ONE FEDERAL STREET

YONKERS, NY 10702

Facility Id 3-2320

MAP LOCATION INFORMATION

Site location mapped by: MANUAL MAPPING (2)

Approximate distance from property: 3991 feet to the WSW

ADDRESS CHANGE INFORMATION

Revised street: 1 FEDERAL STREET

Revised zip code: 10705

TANK NUMBER	TANK STATUS	PETROLEUM PRODUCT	CAPACITY GALLONS	TANK LOCATION	INSTALL DATE
70-1	CLOSED-REMOVED	#1 2 OR 4 FUEL OIL	108000	ABOVEGROUND	12/49
70-2	CLOSED-REMOVED	#1 2 OR 4 FUEL OIL	108000	ABOVEGROUND	12/49
70-3	CLOSED-REMOVED	#1 2 OR 4 FUEL OIL	108000	ABOVEGROUND	12/49
70-4	CLOSED-REMOVED	#1 2 OR 4 FUEL OIL	108000	ABOVEGROUND	12/49
70-5	IN SERVICE	#1 2 OR 4 FUEL OIL	190000	ABOVEGROUND	12/49
70-6	IN SERVICE	#1 2 OR 4 FUEL OIL	190000	ABOVEGROUND	12/49
70-7	IN SERVICE	#1 2 OR 4 FUEL OIL	338000	ABOVEGROUND	12/49
70-8	IN SERVICE	#1 2 OR 4 FUEL OIL	158000	ABOVEGROUND	12/49
70-9	IN SERVICE	#1 2 OR 4 FUEL OIL	158000	ABOVEGROUND	12/49
70-10	CLOSED-REMOVED	EMPTY	158000	ABOVEGROUND	12/49
FEUER-1	CLOSED-IN PLACE	EMPTY	3000	UNDERGROUND	12/54
FEUER-2	CLOSED-IN PLACE	EMPTY	3000	UNDERGROUND	12/54
FEUER-3	CLOSED-IN PLACE	EMPTY	3000	UNDERGROUND	12/54
FEUER-4	CLOSED-IN PLACE	EMPTY	3000	UNDERGROUND	12/54
FEUER-5	CLOSED-IN PLACE	EMPTY	1000	UNDERGROUND	12/54
BUS CO.-1	CLOSED-IN PLACE	EMPTY	3000	UNDERGROUND	12/54
BUS CO.-2	CLOSED-IN PLACE	EMPTY	3000	UNDERGROUND	12/54
BUS CO.-3	CLOSED-IN PLACE	EMPTY	3000	UNDERGROUND	12/54
BUS CO.-4	CLOSED-IN PLACE	EMPTY	3000	UNDERGROUND	12/54
CHAR TANK	CLOSED-IN PLACE	EMPTY	12000	ABOVEGROUND 1/10 BELOW GROUND	12/54
DAY TK 1-1	IN SERVICE	#1 2 OR 4 FUEL OIL	75000	ABOVEGROUND	12/69
DISPATCH-1	CLOSED-REMOVED	EMPTY	6000	UNDERGROUND	12/61
LUBE OIL TA	IN SERVICE	OTHER	3000	ABOVEGROUND	12/85

Map Identification Number 24 **A. TARRICONE INC.**
FOOT OF LUDLOW STREET

YONKERS, NY 10705

Facility Id 3-2220

MAP LOCATION INFORMATION

Site location mapped by: MANUAL MAPPING (4)

Approximate distance from property: 5265 feet to the SW

ADDRESS CHANGE INFORMATION

Revised street: LUDLOW ST/FERNBROOK PL

Revised zip code: NO CHANGE

TANK NUMBER	TANK STATUS	PETROLEUM PRODUCT	CAPACITY GALLONS	TANK LOCATION	INSTALL DATE
1	IN SERVICE	UNLEADED GASOLINE	169579	ABOVEGROUND	00/00
2	IN SERVICE	UNLEADED GASOLINE	169556	ABOVEGROUND	00/00
3	IN SERVICE	LEADED GASOLINE	169541	ABOVEGROUND	00/00
4	IN SERVICE	LEADED GASOLINE	169565	ABOVEGROUND	00/00


5	IN SERVICE	UNLEADED GASOLINE	449521	ABOVEGROUND	00/00
6	IN SERVICE	UNLEADED GASOLINE	251711	ABOVEGROUND	00/00
7	IN SERVICE	UNLEADED GASOLINE	109832	ABOVEGROUND	00/00
8	IN SERVICE	UNLEADED GASOLINE	108247	ABOVEGROUND	00/00
9	IN SERVICE	UNLEADED GASOLINE	158224	ABOVEGROUND	00/00
10	IN SERVICE	UNLEADED GASOLINE	158106	ABOVEGROUND	00/00
11	IN SERVICE	UNLEADED GASOLINE	176311	ABOVEGROUND	00/00
12	IN SERVICE	UNLEADED GASOLINE	169500	ABOVEGROUND	00/00
13	IN SERVICE	UNLEADED GASOLINE	176002	ABOVEGROUND	00/00
14	IN SERVICE	UNLEADED GASOLINE	176314	ABOVEGROUND	00/00

Toxicity Information Summary

CHEMICAL NAME	CAS-NO	ACUTE TOX	TUMOR TOX	MUTAG TOX	REPRO TOX	IRRIT TOX	MCL
UNLEADED GASOLINE	113373000	X	X			X	
LEADED GASOLINE	8006619	X	X			X	



**** NO HAZARDOUS WASTE TREATMENT/STORAGE/DISPOSERS IDENTIFIED WITHIN THE 1 MILE SEARCH RADIUS ****



**** NO RCRA CORRECTIVE ACTION SITES IDENTIFIED WITHIN 1 MILE SEARCH RADIUS ****



HAZARDOUS MATERIAL SPILLS INTRODUCTION

The Hazardous Material Spills in this section are divided into eight spill cause groupings. These include:

Active Spills Section: Spills with incomplete paperwork that may or may not be cleaned up (See Date Cleanup Ceased)

- 1) Tank Failures
- 2) Tank Test Failures
- 3) Unknown Spill Cause or Other Spill Cause Hazardous Spills
- 4) Miscellaneous Spill Causes: Equipment Failure, Human Error, Tank Overfill, Deliberate Spill, Traffic Accidents, Housekeeping, Abandoned Drum, and Vandalism.

Closed Status Spills Section: Spills with completed paperwork that may or may not be cleaned up (See Date Cleanup Ceased)

- 5) Tank Failures
- 6) Tank Test Failures
- 7) Unknown Spill Cause or Other Spill Cause Hazardous Spills
- 8) Miscellaneous Spill Causes: Equipment Failure, Human Error, Tank Overfill, Deliberate Spill, Traffic Accidents, Housekeeping, Abandoned Drum, and Vandalism.

All spills within each spill cause category are presented in order of proximity to the subject site address.

Please note that spills reported within 0.25 mile (or one-eighth mile in Manhattan) are mapped and profiled.

Between 0.25 mile (or one-eighth mile in Manhattan) and 0.5 mile, only the following spills are mapped and profiled:

- * Tank Failures;
- * Tank Test Failures;
- * Unknown Spill Cause or Other Spill Cause;
- * Spills greater than 100 units of quantity; and
- * Spills reported in the NYSDEC Fall 1998 MTBE Survey.

A table at the end of each section presents a listing of reported Miscellaneous Spills with less than 100 units located between 0.25 mile (or one-eighth mile in Manhattan) and 0.5 mile. These spills are neither mapped nor profiled.



ACTIVE TANK FAILURES IDENTIFIED WITHIN 1/2 MILE SEARCH RADIUS

Please Note: * - Compass directions can vary substantially for sites located very close to the subject property address.

Map Identification Number 25 @
33 VICTOR ST

Spill Number: 0409734 **Close Date:**
YONKERS, NY NO ZIP PROVIDED

MAP LOCATION INFORMATION
Site location mapped by: ADDRESS MATCHING
Approximate distance from property: 1112 feet to the E

ADDRESS CHANGE INFORMATION
Revised street: NO CHANGE
Revised zip code: 10701

Source of Spill: INSTITUTIONAL, EDUC, GOV, OTHER
Notifier Type: Other
Caller Name: SUZANNE LATSKY
DEC Investigator: JBODee

Spiller: MANNY FELIX
Notifier Name: SUZANNE LATSKY
Caller Agency: ABSOLUTE TANK
Contact for more spill info: MANNY FELIX

Spiller Phone: (914) 879-9865
Notifier Phone: (203) 882-9391
Caller Phone: (203) 882-9391
Contact Person Phone: (914) 879-9865

Spill Class: KNOWN RELEASE WITH MINIMAL POTENTIAL FOR FIRE OR HAZARD;NO DEC RESPONSE;WILLING RP;CORRECTIVE ACTION TAKEN

Spill Date	Date Cleanup Ceased	Cause of Spill	Meets Cleanup Standards		Penalty Recommended	
12/01/2004		TANK FAILURE	NO		NO	

Material Spilled	Material Class	Quantity Spilled	Units	Quantity Recovered	Units	Resource(s) Affected
#2 FUEL OIL	PETROLEUM	0	GALLONS	0	GALLONS	SOIL

Caller Remarks:

fire marshall was present.tank had holes in it.

DEC Investigator Remarks: NO DEC INVESTIGATOR REMARKS GIVEN FOR THIS SPILL.

Map Identification Number 26 **FORMER ATLANTIC S/S**
 111 YONKERS AVE.

Spill Number: 9400926
 YONKERS, NY NO ZIP PROVIDED

Close Date:

MAP LOCATION INFORMATION
 Site location mapped by: ADDRESS MATCHING
 Approximate distance from property: 2045 feet to the ENE

ADDRESS CHANGE INFORMATION
 Revised street: NO CHANGE
 Revised zip code: 10701

Source of Spill: GASOLINE STATION
 Notifier Type: Affected Persons
 Caller Name: ANNON
 DEC Investigator: WXWADSWO

Spiller:
 Notifier Name:
 Caller Agency:
 Contact for more spill info:

Spiller Phone:
 Notifier Phone:
 Caller Phone:
 Contact Person Phone:

Spill Class: KNOWN RELEASE WITH MINIMAL POTENTIAL FOR FIRE OR HAZARD;DEC RESPONSE;WILLING RP;CORRECTIVE ACTION TAKEN

Spill Date	Date Cleanup Ceased	Cause of Spill	Meets Cleanup Standards		Penalty Recommended	
04/19/1994		TANK FAILURE	NO		NO	

Material Spilled	Material Class	Quantity Spilled		Quantity Recovered		Resource(s) Affected
		Units		Units		
GASOLINE	PETROLEUM	0	UNKNOWN	0	UNKNOWN	GROUNDWATER

Caller Remarks:

COLOR COMING FROM EXCAVATION OF U/G TANKS

DEC Investigator Remarks:

Prior to Sept, 2004 data translation this spill Lead_DEC Field was "WADSWORTH"

Map Identification Number 27 **RESIDENCE**
 316 PRESCOTT ST

Spill Number: 0506925
 YONKERS, NY NO ZIP PROVIDED

Close Date:

MAP LOCATION INFORMATION
 Site location mapped by: ADDRESS MATCHING
 Approximate distance from property: 2555 feet to the ESE

ADDRESS CHANGE INFORMATION
 Revised street: NO CHANGE
 Revised zip code: 10701

Source of Spill: PRIVATE DWELLING
 Notifier Type: Other
 Caller Name: ALISE BECCARIA
 DEC Investigator: JBODee

Spiller: HELEN PAWLOWSKI - RESIDENCE
 Notifier Name: ALISE BECCARIA
 Caller Agency: NEW ENGLAND TANK SERVICES
 Contact for more spill info: HELEN PAWLOWSKI

Spiller Phone: (914) 963-7049
 Notifier Phone: (203) 775-9447
 Caller Phone: (203) 775-9447
 Contact Person Phone: (914) 963-7049

Spill Class: KNOWN RELEASE WITH MINIMAL POTENTIAL FOR FIRE OR HAZARD;NO DEC RESPONSE;WILLING RP;CORRECTIVE ACTION TAKEN

Spill Date	Date Cleanup Ceased	Cause of Spill	Meets Cleanup Standards		Penalty Recommended	
09/07/2005		TANK FAILURE	NO		NO	

Material Spilled	Material Class	Quantity Spilled	Units	Quantity Recovered	Units	Resource(s) Affected
#2 FUEL OIL	PETROLEUM	0	GALLONS	0	GALLONS	SOIL

Caller Remarks:

Tank removal, Tank size 1000 gallons

DEC Investigator Remarks: NO DEC INVESTIGATOR REMARKS GIVEN FOR THIS SPILL.



ACTIVE TANK TEST FAILURES IDENTIFIED WITHIN 1/2 MILE SEARCH RADIUS

Please Note: * - Compass directions can vary substantially for sites located very close to the subject property address.

Map Identification Number 28 **SILVA HOME**
23 CHESTNUT STREET

Spill Number: 0506029 **Close Date:**
YONKERS, NY NO ZIP PROVIDED

MAP LOCATION INFORMATION
Site location mapped by: ADDRESS MATCHING
Approximate distance from property: 679 feet to the NE

ADDRESS CHANGE INFORMATION
Revised street: NO CHANGE
Revised zip code: 10701

Source of Spill: PRIVATE DWELLING
Notifier Type: Tank Tester
Caller Name: KATHY MORGAN
DEC Investigator: JBODee

Spiller: SILVA HOME - SILVA HOME
Notifier Name: KATHY MORGAN
Caller Agency: US TANK TECH
Contact for more spill info: SILVA HOME

Spiller Phone: (917) 957-1293
Notifier Phone: (845) 225-5240
Caller Phone: (845) 225-5240
Contact Person Phone: (917) 957-1293

Spill Class: KNOWN RELEASE WITH MINIMAL POTENTIAL FOR FIRE OR HAZARD;NO DEC RESPONSE;WILLING RP;CORRECTIVE ACTION TAKEN

Spill Date	Date Cleanup Ceased	Cause of Spill	Meets Cleanup Standards		Penalty Recommended	
08/16/2005		TANK TEST FAILURE	NO		NO	

Material Spilled	Material Class	Quantity Spilled	Units	Quantity Recovered	Units	Resource(s) Affected
#2 FUEL OIL	PETROLEUM	0	GALLONS	0	GALLONS	GROUNDWATER

TANK TEST INFORMATION

Tank Number	Tank Size	Tank Test Method	Leak Rate	Gross Leak or Failure
1	1080	Horner EZ Check I or II	0.00	UNKNOWN

Caller Remarks:

UNCOVER REPAIR & RETEST

DEC Investigator Remarks: NO DEC INVESTIGATOR REMARKS GIVEN FOR THIS SPILL.

Map Identification Number 29 **SHAH RESIDENCE**
36 OAK STREET

Spill Number: 0400609
YONKERS, NY NO ZIP PROVIDED

Close Date:

MAP LOCATION INFORMATION
Site location mapped by: ADDRESS MATCHING
Approximate distance from property: 919 feet to the E

ADDRESS CHANGE INFORMATION
Revised street: NO CHANGE
Revised zip code: 10701

Source of Spill: PRIVATE DWELLING
Notifier Type: Tank Tester
Caller Name: PAUL SCORZELLI
DEC Investigator: jbodee

Spiller: PAUL SCORZELLI - KHAWAR SHAH
Notifier Name: PAUL SCORZELLI
Caller Agency: CARNELL ENVIRONMENTAL
Contact for more spill info: PAUL SCORZELLI

Spiller Phone: (914) 946-4300
Notifier Phone: (914) 946-4300
Caller Phone: (914) 946-4300
Contact Person Phone: (914) 946-4300

Spill Class: KNOWN RELEASE WITH MINIMAL POTENTIAL FOR FIRE OR HAZARD;NO DEC RESPONSE;WILLING RP;CORRECTIVE ACTION TAKEN

Spill Date	Date Cleanup Ceased	Cause of Spill	Meets Cleanup Standards		Penalty Recommended	
04/19/2004		TANK TEST FAILURE	NO		NO	

Material Spilled	Material Class	Quantity Spilled	Units	Quantity Recovered	Units	Resource(s) Affected
#2 FUEL OIL	PETROLEUM	0	GALLONS	0	GALLONS	SOIL

Caller Remarks:

FAILED TANK TEST:

DEC Investigator Remarks:

6-8-04 Tank tested by a potential buyer according to an attorney for the buyer. TG

Map Identification Number 30 **YONKERS AVE POOL**
48 YONKERS AVE

Spill Number: 9704813
YONKERS, NY NO ZIP PROVIDED

Close Date:

MAP LOCATION INFORMATION
Site location mapped by: ADDRESS MATCHING
Approximate distance from property: 1034 feet to the ENE

ADDRESS CHANGE INFORMATION
Revised street: NO CHANGE
Revised zip code: 10701

Source of Spill: COMMERCIAL/INDUSTRIAL
Notifier Type: Tank Tester
Caller Name: GENE TOLVE
DEC Investigator: tdghiosa

Spiller: GENE TOLVE - YONKERS AVE POOL
Notifier Name: GENE TOLVE
Caller Agency: STATE ENVIRONMENTAL SVCS
Contact for more spill info: GENE TOLVE

Spiller Phone: (718) 265-3355
Notifier Phone: (718) 265-3355
Caller Phone: (718) 265-3355
Contact Person Phone: (718) 265-3355

Spill Class: KNOWN RELEASE WITH MINIMAL POTENTIAL FOR FIRE OR HAZARD;NO DEC RESPONSE;WILLING RP;CORRECTIVE ACTION TAKEN

Spill Date	Date Cleanup Ceased	Cause of Spill	Meets Cleanup Standards		Penalty Recommended		
07/22/1997		TANK TEST FAILURE	NO		NO		
Material Spilled	Material Class	Quantity Spilled	Units	Quantity Recovered	Units	Resource(s) Affected	
#2 FUEL OIL	PETROLEUM	0	GALLONS	0	GALLONS	SOIL	

TANK TEST INFORMATION

Tank Number	Tank Size	Tank Test Method	Leak Rate	Gross Leak or Failure
55	1000	Horner EZ Check I or II	0.00	UNKNOWN

Caller Remarks:

1 of 2 tank failed the horner ez check 3 test

tank will be retested after approval from yuonkers

pass / fail test tank number 55 failed tank number 46 passed

DEC Investigator Remarks:

Prior to Sept, 2004 data translation this spill Lead_DEC Field was "GHIOSAY"

Map Identification Number 31 **PARKS & RECREATION ADMIN**
285 NEPPERHAN AVE

Spill Number: 9706791 **Close Date:**
YONKERS, NY NO ZIP PROVIDED

MAP LOCATION INFORMATION
Site location mapped by: MANUAL MAPPING (3)
Approximate distance from property: 1279 feet to the NE

ADDRESS CHANGE INFORMATION
Revised street: NO CHANGE
Revised zip code: 10701

Source of Spill: COMMERCIAL/INDUSTRIAL
Notifier Type: Other
Caller Name: ROSE MARIE CORTESE
DEC Investigator: tdghiosa

Spiller: ALBINA GLAZ - PARKS & RECREATION ADMIN
Notifier Name: MICHAEL GIUSTINANI
Caller Agency: STATE ENVIRONMENTAL SERVI
Contact for more spill info: MICHAEL GIUSTNANI

Spiller Phone: (914) 377-6210
Notifier Phone: (718) 265-3355
Caller Phone: (718) 265-3355
Contact Person Phone: (718) 265-3355

Spill Class: KNOWN RELEASE WITH MINIMAL POTENTIAL FOR FIRE OR HAZARD;DEC RESPONSE;WILLING RP;CORRECTIVE ACTION TAKEN

Spill Date	Date Cleanup Ceased	Cause of Spill	Meets Cleanup Standards		Penalty Recommended	
08/29/1997		TANK TEST FAILURE	NO		NO	

Material Spilled	Material Class	Quantity Spilled	Units	Quantity Recovered	Units	Resource(s) Affected
#2 FUEL OIL	PETROLEUM	0	GALLONS	0	GALLONS	SOIL

TANK TEST INFORMATION

Tank Number	Tank Size	Tank Test Method	Leak Rate	Gross Leak or Failure
1	3000	Horner EZ Check I or II	0.00	FAIL

Caller Remarks:

NOTIFIER WAS DOING A TANK TEST WHICH FAILED AND THEN PUMPED THE TANK

DEC Investigator Remarks:

Prior to Sept, 2004 data translation this spill Lead_DEC Field was "GHIOSAY"

Map Identification Number 32	RESIDENCE 112 BEECH ST	Spill Number: 0508564	Close Date:
		YONKERS, NY NO ZIP PROVIDED	

MAP LOCATION INFORMATION	ADDRESS CHANGE INFORMATION
Site location mapped by: ADDRESS MATCHING	Revised street: NO CHANGE
Approximate distance from property: 1341 feet to the SE	Revised zip code: 10701

Source of Spill: PRIVATE DWELLING	Spiller: BES PERPETAJ - RESIDENCCE	Spiller Phone: (718) 716-1050
Notifier Type: Tank Tester	Notifier Name: MYRA JANDAN	Notifier Phone: (914) 747-9741
Caller Name: MYRA JANDAN	Caller Agency: ELITE ENVIORMENTAL	Caller Phone: (914) 747-9741
DEC Investigator: JBODee	Contact for more spill info: BES PERPETAJ	Contact Person Phone: (718) 716-1050

Spill Class: KNOWN RELEASE WITH MINIMAL POTENTIAL FOR FIRE OR HAZARD;NO DEC RESPONSE;WILLING RP;CORRECTIVE ACTION TAKEN

Spill Date	Date Cleanup Ceased	Cause of Spill	Meets Cleanup Standards		Penalty Recommended	
10/17/2005		TANK TEST FAILURE	NO		NO	

Material Spilled	Material Class	Quantity Spilled	Units	Quantity Recovered	Units	Resource(s) Affected
#2 FUEL OIL	PETROLEUM	0	GALLONS	0	GALLONS	SOIL

 Caller Remarks:

NONE

 DEC Investigator Remarks: NO DEC INVESTIGATOR REMARKS GIVEN FOR THIS SPILL.

Map Identification Number 33 **HEALTH CENTER BUILDING** **Spill Number: 9704917** **Close Date:**
 87 NEPPERHUN AVE YONKERS, NY NO ZIP PROVIDED

MAP LOCATION INFORMATION
 Site location mapped by: ADDRESS MATCHING
 Approximate distance from property: 1357 feet to the SW

ADDRESS CHANGE INFORMATION
 Revised street: 87 NEPPERHAN AVE
 Revised zip code: 10701

Source of Spill: INSTITUTIONAL, EDUC, GOV, OTHER	Spiller: ALBINA - HEALTH CENTER BUILDING	Spiller Phone:
Notifier Type: Tank Tester	Notifier Name: GENE TOLVE	Notifier Phone: (718) 265-3355
Caller Name: GENE TOLVE	Caller Agency: STATE ENVIRONMENTAL SVCS	Caller Phone: (718) 265-3355
DEC Investigator: tdghiosa	Contact for more spill info: ALBINA	Contact Person Phone:

Spill Class: KNOWN RELEASE THAT CREATES POTENTIAL FOR FIRE OR HAZARD;DEC RESPONSE;WILLING RP;CORRECTIVE ACTION TAKEN

Spill Date	Date Cleanup Ceased	Cause of Spill	Meets Cleanup Standards	Penalty Recommended
07/24/1997		TANK TEST FAILURE	NO	NO

 NO MATERIAL INFORMATION GIVEN FOR THIS SPILL

TANK TEST INFORMATION

Tank Number	Tank Size	Tank Test Method	Leak Rate	Gross Leak or Failure
39	5000	Horner EZ Check I or II	0.00	UNKNOWN

 Caller Remarks:

TANK TEST FAILURE -

 DEC Investigator Remarks:

Prior to Sept, 2004 data translation this spill Lead_DEC Field was "GHIOSAY"

Map Identification Number 34 **ARMORY**
127 NORTH BROADWAY

Spill Number: 0306124
YONKERS, NY NO ZIP PROVIDED

Close Date:

MAP LOCATION INFORMATION
Site location mapped by: ADDRESS MATCHING
Approximate distance from property: 1854 feet to the NW

ADDRESS CHANGE INFORMATION
Revised street: NO CHANGE
Revised zip code: 10701

Source of Spill: INSTITUTIONAL, EDUC, GOV, OTHER
Notifier Type: Tank Tester
Caller Name: ABRAHAM WACHSLER
DEC Investigator: WCHD

Spiller: JOE KELLY - ARMORY
Notifier Name: ABRAHAM WACHSLER
Caller Agency: NYC TANK TESTING
Contact for more spill info: JOE KELLY

Spiller Phone: (914) 377-6912
Notifier Phone: (718) 731-7011
Caller Phone: (718) 731-7011
Contact Person Phone: (914) 377-6912

Spill Class: KNOWN RELEASE WITH MINIMAL POTENTIAL FOR FIRE OR HAZARD;DEC RESPONSE;WILLING RP;CORRECTIVE ACTION TAKEN

Spill Date	Date Cleanup Ceased	Cause of Spill	Meets Cleanup Standards		Penalty Recommended	
09/09/2003		TANK TEST FAILURE	NO		NO	

Material Spilled	Material Class	Quantity Spilled	Units	Quantity Recovered	Units	Resource(s) Affected
#2 FUEL OIL	PETROLEUM	0	GALLONS	0	GALLONS	SOIL

TANK TEST INFORMATION

Tank Number	Tank Size	Tank Test Method	Leak Rate	Gross Leak or Failure
	5000	Horner EZ Check I or II	0.00	UNKNOWN

Caller Remarks:

NO COMMENTS MADE

DEC Investigator Remarks:

Prior to Sept, 2004 data translation this spill Lead_DEC Field was "WCHD-JACKSON"

Map Identification Number 35 **AQUINNO HOME**
63 PARK HILL AVE

Spill Number: 0508813
YONKERS, NY NO ZIP PROVIDED

Close Date:

MAP LOCATION INFORMATION
Site location mapped by: ADDRESS MATCHING
Approximate distance from property: 1877 feet to the S

ADDRESS CHANGE INFORMATION
Revised street: NO CHANGE
Revised zip code: 10701

Source of Spill: PRIVATE DWELLING Spiller: GASPAR AQUINNO - AQUINNO HOME Spiller Phone: (914) 525-2554
 Notifier Type: Tank Tester Notifier Name: AMY TOY Notifier Phone: (800) 440-8265
 Caller Name: AMY TOY Caller Agency: ADVANCED SERVICES Caller Phone: (800) 440-8265
 DEC Investigator: JBODee Contact for more spill info: GASPAR AQUINNO Contact Person Phone: (914) 525-2554

Spill Class: KNOWN RELEASE WITH MINIMAL POTENTIAL FOR FIRE OR HAZARD;NO DEC RESPONSE;WILLING RP;CORRECTIVE ACTION TAKEN

Spill Date	Date Cleanup Ceased	Cause of Spill	Meets Cleanup Standards		Penalty Recommended	
10/21/2005		TANK TEST FAILURE	NO		NO	

Material Spilled	Material Class	Quantity Spilled	Units	Quantity Recovered	Units	Resource(s) Affected
#2 FUEL OIL	PETROLEUM	0	GALLONS	0	GALLONS	GROUNDWATER

TANK TEST INFORMATION

Tank Number	Tank Size	Tank Test Method	Leak Rate	Gross Leak or Failure
1	1000	Horner EZ Check I or II	0.00	UNKNOWN

Caller Remarks: NO REMARKS GIVEN FOR THIS SPILL

DEC Investigator Remarks:

No known impacts at this time; Advanced Services will notify oil company (Valley Oil) who will inform the owner as to option for proceeding.

Map Identification Number 36 YONKERS COMMUNITY CENTER
 164 ASHBURTON AVE

Spill Number: 0507474 Close Date:
 YONKERS, NY NO ZIP PROVIDED

MAP LOCATION INFORMATION
 Site location mapped by: ADDRESS MATCHING
 Approximate distance from property: 2000 feet to the NNE

ADDRESS CHANGE INFORMATION
 Revised street: NO CHANGE
 Revised zip code: 10703

Source of Spill: INSTITUTIONAL, EDUC, GOV, OTHER Spiller: UNKNOWN NAME - YONKERS COMMUNITY CENTER Spiller Phone: (914) 423-5905
 Notifier Type: Tank Tester Notifier Name: ABRAHAM WEXLER Notifier Phone: (718) 731-7011
 Caller Name: ABRAHAM WEXLER Caller Agency: NYC TANK TEST Caller Phone: (718) 731-7011
 DEC Investigator: WCHD Contact for more spill info: UNKNOWN NAME Contact Person Phone: (914) 423-5905

Spill Class: KNOWN RELEASE WITH MINIMAL POTENTIAL FOR FIRE OR HAZARD;DEC RESPONSE;WILLING RP;CORRECTIVE ACTION TAKEN

Spill Date	Date Cleanup Ceased	Cause of Spill	Meets Cleanup Standards		Penalty Recommended		
09/21/2005		TANK TEST FAILURE	NO		NO		
Material Spilled	Material Class	Quantity Spilled	Units	Quantity Recovered	Units	Resource(s) Affected	
#2 FUEL OIL	PETROLEUM	0	GALLONS	0	GALLONS	GROUNDWATER	

TANK TEST INFORMATION

Tank Number	Tank Size	Tank Test Method	Leak Rate	Gross Leak or Failure
1	10000	Horner EZ Check I or II	0.00	UNKNOWN

Caller Remarks:

PBS No: 3-800417

DEC Investigator Remarks: NO DEC INVESTIGATOR REMARKS GIVEN FOR THIS SPILL.

Map Identification Number 37 **COMMERCIAL** **Spill Number: 0507470** **Close Date:**
 156 NORTH BROADWAY YONKERS, NY NO ZIP PROVIDED

MAP LOCATION INFORMATION ADDRESS CHANGE INFORMATION
 Site location mapped by: ADDRESS MATCHING Revised street: NO CHANGE
 Approximate distance from property: 2026 feet to the NNW Revised zip code: 10701

Source of Spill: COMMERCIAL/INDUSTRIAL Spiller: TOM TOWLES - COMMERCIAL Spiller Phone: (914) 965-2747
 Notifier Type: Tank Tester Notifier Name: MYRA JANDAN Notifier Phone: (914) 747-9741
 Caller Name: MYRA JANDAN Caller Agency: ELITE ENVIORMENTAL Caller Phone: (914) 747-9741
 DEC Investigator: WCHD Contact for more spill info: TOM TOWLES Contact Person Phone: (914) 965-2747

Spill Class: KNOWN RELEASE WITH MINIMAL POTENTIAL FOR FIRE OR HAZARD;DEC RESPONSE;WILLING RP;CORRECTIVE ACTION TAKEN

Spill Date	Date Cleanup Ceased	Cause of Spill	Meets Cleanup Standards		Penalty Recommended		
09/21/2005		TANK TEST FAILURE	NO		NO		
Material Spilled	Material Class	Quantity Spilled	Units	Quantity Recovered	Units	Resource(s) Affected	
#2 FUEL OIL	PETROLEUM	0	GALLONS	0	GALLONS	GROUNDWATER	

TANK TEST INFORMATION

Tank Number	Tank Size	Tank Test Method	Leak Rate	Gross Leak or Failure
1	1500	Horner EZ Check I or II	0.00	UNKNOWN

Caller Remarks: NO REMARKS GIVEN FOR THIS SPILL

DEC Investigator Remarks: NO DEC INVESTIGATOR REMARKS GIVEN FOR THIS SPILL.

Map Identification Number 38 **ST JOHNS PARK CARE PAVILL** **Spill Number: 0310684** **Close Date:**
 2 PARK AVE YONKERS, NY NO ZIP PROVIDED

MAP LOCATION INFORMATION
 Site location mapped by: MANUAL MAPPING (2)
 Approximate distance from property: 2117 feet to the N

ADDRESS CHANGE INFORMATION
 Revised street: NO CHANGE
 Revised zip code: 10703

Source of Spill: INSTITUTIONAL, EDUC, GOV, OTHER	Spiller:	Spiller Phone:
Notifier Type: Tank Tester	Notifier Name: LEW MACBRIEN	Notifier Phone: (845) 561-1512
Caller Name: LEW MACBRIEN	Caller Agency: IRA D CONKLIN AND SONS	Caller Phone: (845) 561-1512
DEC Investigator: WCHD	Contact for more spill info: LEE VIVARES	Contact Person Phone: (914) 964-7565

Spill Class: KNOWN RELEASE WITH MINIMAL POTENTIAL FOR FIRE OR HAZARD;DEC RESPONSE;WILLING RP;CORRECTIVE ACTION TAKEN

Spill Date	Date Cleanup Ceased	Cause of Spill	Meets Cleanup Standards	Penalty Recommended
12/16/2003		TANK TEST FAILURE	NO	NO

NO MATERIAL INFORMATION GIVEN FOR THIS SPILL

TANK TEST INFORMATION

Tank Number	Tank Size	Tank Test Method	Leak Rate	Gross Leak or Failure
1	20000	Unknown	0.00	UNKNOWN

Caller Remarks:

TEST METHOD IS EZY 3 LOCATOR PLUS. TEST FAILED.

DEC Investigator Remarks:

Prior to Sept, 2004 data translation this spill Lead_DEC Field was "WCHD - JACKSON"

Map Identification Number 39 **ST JOHNS PARK CARE PAVILI**
 2 PARK AV

Spill Number: 0208995
 YONKERS, NY NO ZIP PROVIDED

Close Date:

MAP LOCATION INFORMATION

Site location mapped by: MANUAL MAPPING (2)
 Approximate distance from property: 2117 feet to the N

ADDRESS CHANGE INFORMATION

Revised street: 2 PARK AVE
 Revised zip code: 10703

Source of Spill: INSTITUTIONAL, EDUC, GOV, OTHER
 Notifier Type: Tank Tester
 Caller Name: STEPHEN MCGUIRE
 DEC Investigator: WCHD

Spiller: SAME - SAME
 Notifier Name: SAME
 Caller Agency: IRA D CONKLIN AND SONS
 Contact for more spill info: LEE VIVARES

Spiller Phone:
 Notifier Phone:
 Caller Phone: (845) 561-1512
 Contact Person Phone: (914) 964-7565

Spill Class: KNOWN RELEASE WITH MINIMAL POTENTIAL FOR FIRE OR HAZARD;DEC RESPONSE;WILLING RP;CORRECTIVE ACTION TAKEN

Spill Date	Date Cleanup Ceased	Cause of Spill	Meets Cleanup Standards		Penalty Recommended	
12/02/2002		TANK TEST FAILURE	NO		NO	

Material Spilled	Material Class	Quantity Spilled	Units	Quantity Recovered	Units	Resource(s) Affected
#4 FUEL OIL	PETROLEUM	0	GALLONS	0	GALLONS	SOIL

TANK TEST INFORMATION

Tank Number	Tank Size	Tank Test Method	Leak Rate	Gross Leak or Failure
2	20000	Horner EZ Check I or II	0.00	UNKNOWN

Caller Remarks:

fail - plumbing will be isolated and tank will be retested.

DEC Investigator Remarks:

Prior to Sept, 2004 data translation this spill Lead_DEC Field was "WCHD - SCHNEIDER"



ACTIVE UNKNOWN CAUSE SPILLS AND OTHER CAUSE SPILLS IDENTIFIED WITHIN 1/2 MILE SEARCH RADIUS

Please Note: * - Compass directions can vary substantially for sites located very close to the subject property address.

Map Identification Number 40 **FORMER AMERICAN BANANA** **Spill Number: 0006193** **Close Date:**
 15 SCHOOL ST YONKERS, NY NO ZIP PROVIDED

MAP LOCATION INFORMATION
 Site location mapped by: ADDRESS MATCHING
 Approximate distance from property: 1052 feet to the SW

ADDRESS CHANGE INFORMATION
 Revised street: NO CHANGE
 Revised zip code: 10701

Source of Spill: COMMERCIAL/INDUSTRIAL Spiller: GEORGE CONTOS - FORMER AMERICAN BANANA Spiller Phone:
 Notifier Type: Other Notifier Name: KENNETH PODOLSKI Notifier Phone: (914) 741-5472
 Caller Name: JENEEN CIANFLONE Caller Agency: NATIONAL ENVIRONMENTAL Caller Phone: (914) 741-5472
 DEC Investigator: jbodee Contact for more spill info: GEORGE CONTOS Contact Person Phone:

Spill Class: KNOWN RELEASE THAT CREATES POTENTIAL FOR FIRE OR HAZARD;HIGHLY IMPROBABLE

Spill Date	Date Cleanup Ceased	Cause of Spill	Meets Cleanup Standards		Penalty Recommended	
08/24/2000		UNKNOWN	NO		NO	

Material Spilled	Material Class	Quantity Spilled	Units	Quantity Recovered	Units	Resource(s) Affected
#2 FUEL OIL	PETROLEUM	0	GALLONS	0	GALLONS	SOIL

Caller Remarks:

CONTAMINATED SOIL

DEC Investigator Remarks:

Prior to Sept, 2004 data translation this spill Lead_DEC Field was "O'DEE"
 08/24/2000 REPORTED TO J. HARDY ON DISPATCH DESK - TANK PULL; CONTAMINATED SOIL BEING REMOVED. WILL SUBMIT REPORT.

Map Identification Number 41 **YONKERS INDUSTRIAL PARK**
 28 WELLS AVE

Spill Number: 9305779
 YONKERS, NY NO ZIP PROVIDED

Close Date:

MAP LOCATION INFORMATION

Site location mapped by: MANUAL MAPPING (4)
 Approximate distance from property: 2495 feet to the WNW

ADDRESS CHANGE INFORMATION

Revised street: 28 WELLS AVE.
 Revised zip code: 10701

Source of Spill: UNKNOWN
 Notifier Type: Affected Persons
 Caller Name: CAROL ASH
 DEC Investigator: jghardy

Spiller:
 Notifier Name:
 Caller Agency: PORT AUTH NY NJ
 Contact for more spill info:

Spiller Phone:
 Notifier Phone:
 Caller Phone: (212) 435-2229
 Contact Person Phone:

Spill Class: KNOWN RELEASE THAT CREATES POTENTIAL FOR FIRE OR HAZARD;DEC RESPONSE;UNABLE/UNWILLING RP;CORRECTIVE ACTION TAKEN

Spill Date	Date Cleanup Ceased	Cause of Spill	Meets Cleanup Standards		Penalty Recommended	
08/10/1993		UNKNOWN	NO		NO	

Material Spilled	Material Class	Quantity Spilled		Quantity Recovered		Resource(s) Affected
		Units		Units		
UNKNOWN PETROLEUM	PETROLEUM	0	POUNDS	0	POUNDS	GROUNDWATER

Caller Remarks:

WATER SAMPLES SHOW CONTAMINATION

DEC Investigator Remarks:


5/13/99 LETTER SENT BY J. HARDY; IF PRODUCT MUST RE-START ACTIVE REMEDIATION.

6/24/99 LETTER SENT RE: HUDSON VIEW ASSOCIATES ASSUMING RESPONSIBILITY FOR REMEDIATION OF THIS SPILL.

02/15/01 LETTER SENT TO BERSHTEIN, LIPPMAN, BACHMAN BY J. HARDY; PORT AUTHORITY HAS REPRESENTED TO DEC THAT HUDSON VIEW ASSOCIATES HAS ASSUMED RESPONSIBILITY FOR REMEDIATION OF THIS SPILL - RESPOND WITH A SCHEDULE FOR A REMEDIAL ACTION PLAN WITHIN 15 DAYS.

03/15/01 LETTER SENT TO HUDSON VIEW ASSOCIATES BY J. HARDY; PROPOSED SCHEDULE FOR WORK DURING WEEK OF 4/23/01 IS APPROVED AND REQUIRED.

04/24/01 ALSO SEE SPILL 01-00920.




NO ACTIVE HAZARDOUS SPILLS - MISC. SPILL CAUSES - EQUIPMENT FAILURE, HUMAN ERROR, TANK OVERFILL, DELIBERATE SPILL, TRAFFIC ACCIDENT, HOUSEKEEPING, ABANDONED DRUM, AND VANDALISM - IDENTIFIED WITHIN 1/2 MILE SEARCH RADIUS.

All spills mapped and profiled within 1/4 mile. Between 1/4 mile and 1/2 mile search radius, spills reported to be greater than 100 units and spills reported in the NYSDEC Fall 1998 MTBE Survey are mapped and profiled. Spills reported to be less than 100 units are listed in a table at the end of this section.

THE FOLLOWING ACTIVE SPILLS FOR THIS CATEGORY WERE REPORTED BETWEEN 1/4 MILE AND 1/2 MILE SEARCH RADIUS FROM THE SUBJECT ADDRESS. THESE SPILLS WERE REPORTED TO BE LESS THAN 100 UNITS IN QUANTITY AND CAUSED BY: EQUIPMENT FAILURE, HUMAN ERROR, TANK OVERFILL, DELIBERATE SPILL, TRAFFIC ACCIDENT, HOUSEKEEPING, ABANDONED DRUM, OR VANDALISM. THESE SPILLS ARE NEITHER MAPPED NOR PROFILED IN THIS REPORT.

FACILITY ID	FACILITY NAME	STREET	CITY
9909460	VACANT LOT	104 ASHBURTON AVE	YONKERS
0301966	CANTLO RESIDENCE	11 CEDAR ST	YONKERS



CLOSED STATUS TANK FAILURES IDENTIFIED WITHIN 1/2 MILE SEARCH RADIUS

Please Note: * - Compass directions can vary substantially for sites located very close to the subject property address.

Map Identification Number 42 PALERCIA Spill Number: 9011491 Close Date: 04/23/1991
 121 ELM STREET YONKERS, NY NO ZIP PROVIDED

MAP LOCATION INFORMATION
 Site location mapped by: ADDRESS MATCHING
 Approximate distance from property: 390 feet to the ESE

ADDRESS CHANGE INFORMATION
 Revised street: NO CHANGE
 Revised zip code: 10701

Source of Spill: PRIVATE DWELLING Spiller: BOB PALERCIA Spiller Phone: () 476-7617
 Notifier Type: Fire Department Notifier Name: Notifier Phone:
 Caller Name: LT. NIGRO DISPATCHER Caller Agency: YONKERS F.D. Caller Phone: () 307-7219
 DEC Investigator: tdghiosa Contact for more spill info: Contact Person Phone:

Spill Date	Date Cleanup Ceased	Cause of Spill	Meets Cleanup Standards	Penalty Recommended
01/31/1991	04/18/1991	TANK FAILURE	UNKNOWN	NO

Material Spilled	Material Class	Quantity Spilled	Units	Quantity Recovered	Units	Resource(s) Affected
#2 FUEL OIL	PETROLEUM	50.00	GALLONS	0.00	GALLONS	SOIL

Caller Remarks:

HD CONTACTED TO CLEAN UP AFTER HD ARRIVES LT. NIGRO COULD NOT BE CONTACTED AT EITHER NUM. LEFT MESSAGE ON BOB PALERCIA ANS. MACHINE

DEC Investigator Remarks:

Prior to Sept, 2004 data translation this spill Lead_DEC Field was "GHIOSAY"
 04/23/91: ARLENE RESTO FROM WCHD DID THE SITE INSPECTION AND SUPERVISED THE CLEAN UP.

Map Identification Number 43 **PIT STOP**
79 PALISADES AVE

Spill Number: 0210309 **Close Date: 11/23/2004**
YONKERS, NY NO ZIP PROVIDED

MAP LOCATION INFORMATION
Site location mapped by: MANUAL MAPPING (3)
Approximate distance from property: 816 feet to the NW

ADDRESS CHANGE INFORMATION
Revised street: NO CHANGE
Revised zip code: NO CHANGE

Source of Spill: COMMERCIAL/INDUSTRIAL
Notifier Type: Other
Caller Name: JACKIE PATT
DEC Investigator: WCHD

Spiller: D SPYROPOULOS - PIT STOP
Notifier Name: JACKIE PATT
Caller Agency: IRA CONKLIN
Contact for more spill info: D SPYROPOULOS

Spiller Phone: (914) 963-1700
Notifier Phone: (845) 561-1512
Caller Phone: (845) 561-1512
Contact Person Phone: (914) 963-1700

Spill Class: KNOWN RELEASE THAT CREATES POTENTIAL FOR FIRE OR HAZARD;DEC RESPONSE;WILLING RP;CORRECTIVE ACTION TAKEN

Spill Date	Date Cleanup Ceased	Cause of Spill	PBS # Involved		Meets Cleanup Standards		Penalty Recommended
01/13/2003		TANK FAILURE	3-800973		NO		NO
Material Spilled	Material Class	Quantity Spilled	Units	Quantity Recovered	Units	Resource(s) Affected	
GASOLINE	PETROLEUM	0	GALLONS	0	GALLONS	SOIL	

Caller Remarks:
some contaminated soil - clean up will occur soon. 1,000 AND 500 GAL TANKS. HOLES IN BOTH.

DEC Investigator Remarks:
7/29/04: Letter to D. Spyropoulos, Maipan Realty Corp., From Stefan Goreau, WCDOH dated 22Jul2004. Site closure report has been reviewed. Results indicate levels exceeding NYS guidelines. WCDOH requires at least one groundwater sample be taken. Results to be submitted within 60 days.
11/08/04 Also reported as spill 04-08384. jbo
12/15/04: Letter to D. Spyropoulos, Maipan Realty Corp dated 23Nov2004. Spill closed by Stefan Goreau, WCDOH.

Map Identification Number 44 **RESIDENCE**
174 ELM ST

Spill Number: 0105251 **Close Date: 04/24/2005**
YONKERS, NY NO ZIP PROVIDED

MAP LOCATION INFORMATION
Site location mapped by: ADDRESS MATCHING
Approximate distance from property: 1067 feet to the ESE

ADDRESS CHANGE INFORMATION
Revised street: NO CHANGE
Revised zip code: 10701

Source of Spill: PRIVATE DWELLING Spiller: UNK - RESIDENCE / Spiller Phone: (000) 000-0000 ext. 0
 Notifier Type: Other Notifier Name: JUAN PADILLA Notifier Phone: (914) 969-1006
 Caller Name: MARISOL PITTS Caller Agency: TAKE PRIDE Caller Phone: (914) 969-1006
 DEC Investigator: jbodee Contact for more spill info: UNK Contact Person Phone: (000) 000-0000 ext. 0

Spill Class: KNOWN RELEASE WITH MINIMAL POTENTIAL FOR FIRE OR HAZARD;DEC RESPONSE;WILLING RP;CORRECTIVE ACTION TAKEN

Spill Date	Date Cleanup Ceased	Cause of Spill	Meets Cleanup Standards		Penalty Recommended	
08/14/2001		TANK FAILURE	NO		NO	
Material Spilled	Material Class	Quantity Spilled	Units	Quantity Recovered	Units	Resource(s) Affected
#2 FUEL OIL	PETROLEUM	0	GALLONS	0	GALLONS	SOIL

Caller Remarks:

tank failed - hed several holes in it when it was removed - unk clean up as of yet

DEC Investigator Remarks:

04/24/05 CLEANUP REPORTEDLY COMPLETED BY TAKE PRIDE. OWNER IN DISPUTE WITH CONTRACTOR OVER PAYMENT. NO CLOSURE INFORMATION SUBMITTED TO DEC. FILE ADMINISTRATIVELY CLOSED. jod

Map Identification Number 45 RESIDENCE Spill Number: 9704098 Close Date: 12/10/1997
 30 LOCUST HILL YONKERS, NY NO ZIP PROVIDED

MAP LOCATION INFORMATION
 Site location mapped by: ADDRESS MATCHING
 Approximate distance from property: 1136 feet to the WNW

ADDRESS CHANGE INFORMATION
 Revised street: 30 LOCUST HILLS AVE
 Revised zip code: 10701

Source of Spill: PRIVATE DWELLING Spiller: ZEF BALAJ Spiller Phone: (718) 654-1319
 Notifier Type: Other Notifier Name: ZEF BALAJ Notifier Phone: (718) 654-1319
 Caller Name: BOB DECK Caller Agency: PETROLEUM TANK CLEANERS Caller Phone: (718) 624-4842
 DEC Investigator: tdghiosa Contact for more spill info: Contact Person Phone: (914) 738-0266

Spill Class: KNOWN RELEASE THAT CREATES POTENTIAL FOR FIRE OR HAZARD;DEC RESPONSE;WILLING RP;CORRECTIVE ACTION TAKEN

Spill Date	Date Cleanup Ceased	Cause of Spill	Meets Cleanup Standards		Penalty Recommended	
07/05/1997		TANK FAILURE	YES		NO	

Material Spilled	Material Class	Quantity Spilled	Units	Quantity Recovered	Units	Resource(s) Affected
#6 FUEL OIL	PETROLEUM	0	GALLONS	0	GALLONS	SOIL

Caller Remarks:

NOTIFIER NOTICED OIL SEEPING THROUGH BASEMENT WALL. PERSONNEL FROM PETROLEUM TANK CLEANERS RESPONDED AND DISCOVERED THAT TANK WAS LEAKING. TANK EVACUATED. REMEDIATION TO FOLLOW AS NECESSARY.

DEC Investigator Remarks:

Prior to Sept, 2004 data translation this spill Lead_DEC Field was "GHIOSAY"
07/07/97 INSPECTED SITE & ISSUED VIOLATIONS 873.2206 (1) (2) (3)

OF SANITARY CODE; DEC TO HANDLE CLEAN UP;

07/08/97 DRAINS VACCED OUT BUT RESIDUAL REMAINS; MORE CLEAN UP

IS NECESSARY; DEC HANDLING ?

12/10/97 # 6 FUEL OIL CEASED DRAINING THROUGH RETAINING WALL;

TANK IS IN LOCATION WHERE REMOVAL WOULD JEOPORDIZE THE

BUILDING OR THE RETAINING WALL; PERMISSION GIVEN TO

ABANDONED IN PLACE;

Map Identification Number 46

147 LINDEN STREET

Spill Number: 0109060

Close Date: 03/13/2002

YONKERS, NY NO ZIP PROVIDED

MAP LOCATION INFORMATION

Site location mapped by: ADDRESS MATCHING

Approximate distance from property: 1195 feet to the S

ADDRESS CHANGE INFORMATION

Revised street: NO CHANGE

Revised zip code: 10701

Source of Spill: PRIVATE DWELLING

Notifier Type: Other

Caller Name: JIM ROOD

DEC Investigator: WCHD

Spiller: ALBERT FAKHOURY

Notifier Name:

Caller Agency: ROBISON OIL

Contact for more spill info: ALBERT FAKHOURY

Spiller Phone: (914) 963-8623

Notifier Phone:

Caller Phone: (914) 345-5700 ext. 2

Contact Person Phone: (914) 963-8623

Spill Class: KNOWN RELEASE WITH MINIMAL POTENTIAL FOR FIRE OR HAZARD;DEC RESPONSE;WILLING RP;CORRECTIVE ACTION TAKEN

Spill Date	Date Cleanup Ceased	Cause of Spill	Meets Cleanup Standards		Penalty Recommended	
12/11/2001		TANK FAILURE	YES		NO	

Material Spilled	Material Class	Quantity Spilled	Units	Quantity Recovered	Units	Resource(s) Affected
#2 FUEL OIL	PETROLEUM	0	GALLONS	0	GALLONS	SOIL

Caller Remarks:

APPROX 1/2 INCH PRODUCT IN SUMP - SOME STAINING ON WALL - TANK WAS PUMPED OUT AND TEMPORARY TANK INSTALLED

DEC Investigator Remarks:

Prior to Sept, 2004 data translation this spill Lead_DEC Field was "WCDOH"

03/13/2002 LETTER SENT TO A. FAKHOURY BY S. GOREAU (WCDOH); CLOSURE REPORT HAS BEEN REVIEWED. WCDOH REQUIRES NO FURTHER ACTION AT THIS TIME.

Map Identification Number 47

APT. HOUSE
210 ELM STREET

Spill Number: 9402315

Close Date: 06/21/1994

YONKERS, NY NO ZIP PROVIDED

MAP LOCATION INFORMATION

Site location mapped by: MANUAL MAPPING (3)

Approximate distance from property: 1542 feet to the ESE

ADDRESS CHANGE INFORMATION

Revised street: NO CHANGE

Revised zip code: 10701

Source of Spill: PRIVATE DWELLING

Notifier Type: Citizen

Caller Name: MR. ANENDOLA

DEC Investigator: tdghiosa

Spiller: JOSEPH MORAY

Notifier Name:

Caller Agency: CITIZEN

Contact for more spill info:

Spiller Phone:

Notifier Phone:

Caller Phone:

Contact Person Phone:

Spill Class: POSSIBLE REL WITH MIN POTENTIAL FOR FIRE OR HAZARD (OR KNOWN REL W/ NO DAMAGE);NO DEC RESP;WILLING RP;CORR ACTION TAKEN

Spill Date	Date Cleanup Ceased	Cause of Spill	Meets Cleanup Standards		Penalty Recommended	
05/16/1994	06/21/1994	TANK FAILURE	NO		NO	

Material Spilled	Material Class	Quantity Spilled	Units	Quantity Recovered	Units	Resource(s) Affected
#2 FUEL OIL	PETROLEUM	0	UNKNOWN	0	UNKNOWN	SOIL

Caller Remarks:

550 TANK REMOVED AND IS LEAKING OIL TO SURROUNDING GROUND WCHD WILL INSPECT DAVE CLAYTON RESPONDED AND REPORTED THAT ONLY MINOR TRACES OF OIL EXIST WCHD CONFIRMS LITTLE OIL AROUND TANK

DEC Investigator Remarks:

Prior to Sept, 2004 data translation this spill Lead_DEC Field was "GHIOSAY"

Map Identification Number 48

16-18 WARBURTON AVE

YONKERS, NY NO ZIP PROVIDED

Spill Number: 0306607

Close Date: 03/23/2004

MAP LOCATION INFORMATION

Site location mapped by: MANUAL MAPPING (3)
 Approximate distance from property: 1889 feet to the W

ADDRESS CHANGE INFORMATION

Revised street: NO CHANGE
 Revised zip code: 10701

Source of Spill: COMMERCIAL/INDUSTRIAL
 Notifier Type: Other
 Caller Name: CHARLES TALLINGER
 DEC Investigator: jbodee

Spiller: CLIFFORD COOK
 Notifier Name: SELF
 Caller Agency: IVI ENVIRONMENTAL
 Contact for more spill info: CHARLES TALLINGER

Spiller Phone: (914) 968-2288
 Notifier Phone:
 Caller Phone: (914) 694-9600
 Contact Person Phone: (914) 694-9600

Spill Class: KNOWN RELEASE THAT CREATES POTENTIAL FOR FIRE OR HAZARD;HIGHLY IMPROBABLE

Spill Date	Date Cleanup Ceased	Cause of Spill	Meets Cleanup Standards		Penalty Recommended	
09/22/2003		TANK FAILURE	YES		NO	

Material Spilled	Material Class	Quantity Spilled	Units	Quantity Recovered	Units	Resource(s) Affected
#2 FUEL OIL	PETROLEUM	0	GALLONS	0	GALLONS	SOIL

Caller Remarks:

CALLER WOULD LIKE DEC TO CONTACT HIM REGARDING THIS INCIDENT

SPILL WAS CAUSED BY A HOLE IN A TANK THAT THEY WERE REMOVING. THEY HAVE LINED THE EXCAVATION WITH PLASTIC, BACK FILLED WITH CLEAN FILL AND WILL BE BACK AT A LATER DATE TO RESUME CLEANUP

DEC Investigator Remarks:

Prior to Sept, 2004 data translation this spill Lead_DEC Field was "O'DEE"
 03/23/04 IVI ENVIRONMENTAL DISPOSED OF LUST AND 55.45 TONS OF CONTAMINATED SOIL. SOME RESIDUAL CONTAMINATION AT OR BELOW TAGM LIMITS COULD NOT BE EXCAVATED DUE TO STRUCTURAL CONSIDERATIONS. NO FURTHER ACTION REQUIRED AT THIS TIME.

Map Identification Number 49 **JOE BARBERI** **Spill Number: 0106005** **Close Date: 08/01/2002**
 30 PARK HILL AVENUE YONKERS, NY NO ZIP PROVIDED

MAP LOCATION INFORMATION
 Site location mapped by: ADDRESS MATCHING
 Approximate distance from property: 1904 feet to the SSW

ADDRESS CHANGE INFORMATION
 Revised street: NO CHANGE
 Revised zip code: 10701

Source of Spill: COMMERCIAL/INDUSTRIAL Spiller: JOE BARBERI Spiller Phone: (914) 476-5314
 Notifier Type: Other Notifier Name: HAROLD PITTS Notifier Phone: (914) 969-1006
 Caller Name: MARISOL PITTS Caller Agency: TAKE PRIDE ENVIRONMENTAL Caller Phone: (914) 969-1006
 DEC Investigator: WCHD Contact for more spill info: JOE BARBERI Contact Person Phone: (914) 476-5314

Spill Class: KNOWN RELEASE WITH MINIMAL POTENTIAL FOR FIRE OR HAZARD;DEC RESPONSE;WILLING RP;CORRECTIVE ACTION TAKEN

Spill Date	Date Cleanup Ceased	Cause of Spill	PBS # Involved	Meets Cleanup Standards	Penalty Recommended
09/05/2001		TANK FAILURE	3-800823	YES	NO

Material Spilled	Material Class	Quantity Spilled		Quantity Recovered		Resource(s) Affected
		Units		Units		
GASOLINE	PETROLEUM	0	GALLONS	0	GALLONS	SOIL

Caller Remarks:

SOIL CONTAMINATION FOUND DURING REMOVAL OF A 2000 GALLON AND A 3000 GALLON UNDERGROUND STORAGE TANKS. HOLES FOUND IN TANKS. UNKNOWN AMOUNT OF SOIL. UNKNOWN IF ANY GROUNDWATER AFFECTED.

DEC Investigator Remarks:

Prior to Sept, 2004 data translation this spill Lead_DEC Field was "WCDOH"

01/07/2002 LETTER SENT TO JOE BARBERI BY B. MCDONALD (WCDOH); REVIEW OF CLOSURE REPORT INDICATES THAT CONTAMINATION REMAINS ON SITE. MUST OBTAIN A GW SAMPLE FOR ANALYSIS; BASED ON RESULTS, FURTHER ACTION MAY BE NECESSARY.

08/01/02 LETTER SENT TO JOE BARBERI BY B. MCDONALD (WCHD). GROUNDWATER SAMPLING REPORT BY TAKE PRIDE HAS BEEN REVIEWED. GROUNDWATER HAS NOT BEEN IMPACTED BY SOIL CONTAMINATION. WCHD REQUIRES NFA AT THIS TIME.

Map Identification Number 50 OFFICE BLDG. Spill Number: 9200221 Close Date: 07/13/1992
53 SOUTH BROADWAY YONKERS, NY NO ZIP PROVIDED

MAP LOCATION INFORMATION
Site location mapped by: ADDRESS MATCHING
Approximate distance from property: 1988 feet to the WSW

ADDRESS CHANGE INFORMATION
Revised street: NO CHANGE
Revised zip code: 10701

Source of Spill: COMMERCIAL/INDUSTRIAL Spiller: ORIGINAL CONSUMERS OIL Spiller Phone: (212) 893-3200
Notifier Type: Other Notifier Name: Caller Agency: AL EASTMARD Notifier Phone:
Caller Name: DOUGLAS WILLIAMS Contact for more spill info: Caller Phone: (212) 378-3000
DEC Investigator: tdghiosa Contact Person Phone:

Spill Class: KNOWN RELEASE WITH MINIMAL POTENTIAL FOR FIRE OR HAZARD;DEC RESPONSE;WILLING RP;CORRECTIVE ACTION TAKEN

Spill Date	Date Cleanup Ceased	Cause of Spill	Meets Cleanup Standards	Penalty Recommended
04/07/1992	07/13/1992	TANK FAILURE	NO	NO

Material Spilled	Material Class	Quantity Spilled	Units	Quantity Recovered	Units	Resource(s) Affected
#6 FUEL OIL	PETROLEUM	200.00	GALLONS	0.00	GALLONS	SOIL

Caller Remarks:

TANK OVERFILL MAY HAVE BEEN THE CAUSE OF TANK RUPTURE OIL CONTAINED ON CONCRETE FLOOR IN TANK ROOM PUMP OLD TANK VAC FREE PRODUCT ON FLOOR APPLY OIL DRY ON FLOOR WILL PICK UP & DISPOSE SPILL IS CONTA

DEC Investigator Remarks:

Prior to Sept, 2004 data translation this spill Lead_DEC Field was "GHIOSAY"
07/27/92: TANK FOUND TO BE UNREGISTERED. FORM SENT 7-20-92.

Map Identification Number 51 **DIV.OF MILIT.& NAVAL AFF.**
 QUINCY PLACE OFF RT.9

Spill Number: 9111897 **Close Date: 03/10/1992**
 YONKERS, NY NO ZIP PROVIDED

MAP LOCATION INFORMATION
 Site location mapped by: MANUAL MAPPING (4)
 Approximate distance from property: 2068 feet to the NW

ADDRESS CHANGE INFORMATION
 Revised street: NO CHANGE
 Revised zip code: 10701

Source of Spill: INSTITUTIONAL, EDUC, GOV, OTHER
 Notifier Type: Other
 Caller Name: CHUCK QUADLIN
 DEC Investigator: tdghiosa

Spiller: SAME
 Notifier Name:
 Caller Agency: LUZON
 Contact for more spill info:

Spiller Phone: () 963-6670
 Notifier Phone:
 Caller Phone: (800) 828-8249
 Contact Person Phone:

Spill Date	Date Cleanup Ceased	Cause of Spill	Meets Cleanup Standards		Penalty Recommended	
02/19/1992	02/21/1992	TANK FAILURE	UNKNOWN		NO	

Material Spilled	Material Class	Quantity Spilled	Units	Quantity Recovered	Units	Resource(s) Affected
#2 FUEL OIL	PETROLEUM	0	UNKNOWN	0	UNKNOWN	SOIL

Caller Remarks:
 DISCOVERED SOIL WHILE REMOVING 1K U/G TANK PLAN TO STOCKPILE SOIL

DEC Investigator Remarks:
 Prior to Sept, 2004 data translation this spill Lead_DEC Field was "GHIOSAY"

Map Identification Number 52 **DAN BERNSTEINE CO.**
 47 MAIN STREET

Spill Number: 8909519 **Close Date: 05/10/2004**
 YONKERS, NY NO ZIP PROVIDED

MAP LOCATION INFORMATION
 Site location mapped by: ADDRESS MATCHING
 Approximate distance from property: 2185 feet to the W

ADDRESS CHANGE INFORMATION
 Revised street: NO CHANGE
 Revised zip code: 10701

Source of Spill: COMMERCIAL/INDUSTRIAL
 Notifier Type: Health Department
 Caller Name: ARLENE RESSO
 DEC Investigator: tdghiosa

Spiller: SAME
 Notifier Name:
 Caller Agency: WCHD
 Contact for more spill info:

Spiller Phone:
 Notifier Phone:
 Caller Phone: (914) 285-5024
 Contact Person Phone:

Spill Class: POSSIBLE RELEASE WITH MINIMAL POTENTIAL FOR FIRE OR HAZARD (OR KNOWN RELEASE WITH NO DAMAGE);HIGHLY IMPROBABLE

Spill Date	Date Cleanup Ceased	Cause of Spill	Meets Cleanup Standards		Penalty Recommended	
12/27/1989		TANK FAILURE	NO		NO	
Material Spilled	Material Class	Quantity Spilled	Units	Quantity Recovered	Units	Resource(s) Affected
#2 FUEL OIL	PETROLEUM	0	POUNDS	0	POUNDS	SOIL

Caller Remarks:

NEIGHBOR AT 51 MAIN ST. COMPLAINED OF GAS FUMES CAUER FOUND #2 OR FUMES EMANATING FROM 47 ST. UG TANK SUSPECT LEAKING MR. BERNSTEINE CONTACTING TYREE TO CLEAN UP AND RELINE

DEC Investigator Remarks:

Prior to Sept, 2004 data translation this spill Lead_DEC Field was "GHIOSAY"

Map Identification Number 53 **GAS STATION** **Spill Number: 0001220** **Close Date: 04/16/2004**
 104 WARBURTON AVE YONKERS, NY NO ZIP PROVIDED

MAP LOCATION INFORMATION
 Site location mapped by: ADDRESS MATCHING
 Approximate distance from property: 2190 feet to the NW

ADDRESS CHANGE INFORMATION
 Revised street: NO CHANGE
 Revised zip code: 10701

Source of Spill: GASOLINE STATION	Spiller: UNK - UNK	Spiller Phone: (000) 000-0000
Notifier Type: Other	Notifier Name: RITA KOREWICH	Notifier Phone: (914) 693-0753
Caller Name: RITA KOREWICH	Caller Agency: CITIZEN	Caller Phone: (914) 693-0753
DEC Investigator: WCHD	Contact for more spill info: CALLER	Contact Person Phone:

Spill Class: KNOWN RELEASE WITH MINIMAL POTENTIAL FOR FIRE OR HAZARD;DEC RESPONSE;NO CORRECTIVE ACTION REQUIRED

Spill Date	Date Cleanup Ceased	Cause of Spill	PBS # Involved	Meets Cleanup Standards	Penalty Recommended	
08/24/1999		TANK FAILURE	3-168637	YES	NO	
Material Spilled	Material Class	Quantity Spilled	Units	Quantity Recovered	Units	Resource(s) Affected
GASOLINE	PETROLEUM	0	GALLONS	0	GALLONS	SOIL

Caller Remarks:

caller reporting a spill of material from old gas tanks clean up was done however no report number was issued caller was reporting this for her husband with limited info. she was advised to contact dec regional office

DEC Investigator Remarks:

Prior to Sept, 2004 data translation this spill Lead_DEC Field was "WCHD-LALAK"
05/02/00 CHRIS LALAK OF WCHD TO INSPECT. ALSO SEE SPILL 99-06218.

04/16/04 DUPLICATE REPORT. THIS SPILL FILE CLOSED BY CHRIS LALAK OF WESTCHESTER COUNTY HEALTH DEPARTMENT. jbo

Map Identification Number 54 **DEPAUL GARAGE** **Spill Number: 0211566** **Close Date: 12/02/2004**
108 WARBURTON AVE YONKERS, NY NO ZIP PROVIDED

MAP LOCATION INFORMATION
Site location mapped by: ADDRESS MATCHING
Approximate distance from property: 2222 feet to the NW

ADDRESS CHANGE INFORMATION
Revised street: NO CHANGE
Revised zip code: 10701

Source of Spill: COMMERCIAL/INDUSTRIAL	Spiller: JERRY DEPAUL - APT BLDG	Spiller Phone: (000) 000-0000
Notifier Type: Other	Notifier Name: JACKIE PATT	Notifier Phone: (845) 561-1512
Caller Name: JACKIE PATT	Caller Agency: IRA CONKLIN	Caller Phone: (845) 561-1512
DEC Investigator: WCHD	Contact for more spill info: JERRY DEPAUL	Contact Person Phone: (000) 000-0000

Spill Class: KNOWN RELEASE THAT CREATES POTENTIAL FOR FIRE OR HAZARD;DEC RESPONSE;WILLING RP;CORRECTIVE ACTION TAKEN

Spill Date	Date Cleanup Ceased	Cause of Spill	PBS # Involved	Meets Cleanup Standards	Penalty Recommended
02/21/2003		TANK FAILURE	3-168637	YES	NO

Material Spilled	Material Class	Quantity Spilled	Units	Quantity Recovered	Units	Resource(s) Affected
GASOLINE	PETROLEUM	0	GALLONS	0	GALLONS	SOIL

Caller Remarks:

VACANT PROPERTY WAS A GAS STATION - IT HAS BEEN CLOSED SINCE 1999.

DEC Investigator Remarks:

Prior to Sept, 2004 data translation this spill Lead_DEC Field was "WCHD - GRAZIOLI"

10/6/03: Letter to Gerald DePaul from Stefan Goreau, WCDOH dated 10/01/2003. Site closure report has been reviewed. Further excavation of contaminated soil is required and sampling will be required after excavation. Results and report to be submitted by 12/15/2003.

12/15/04: Letter to Gerald DePaul, Estate of Mary DePaul dated 1Dec2004. Spill closed by Stefan Goreau, WCDOH.

Map Identification Number 55 **POST OFFICE** **Spill Number: 0308550** **Close Date: 11/13/2003**
 79 MAIN ST YONKERS, NY NO ZIP PROVIDED

MAP LOCATION INFORMATION ADDRESS CHANGE INFORMATION
 Site location mapped by: ADDRESS MATCHING Revised street: NO CHANGE
 Approximate distance from property: 2465 feet to the W Revised zip code: 10701

Source of Spill: COMMERCIAL/INDUSTRIAL Spiller: USPO Spiller Phone:
 Notifier Type: Other Notifier Name: JACKIE PATT Notifier Phone: (845) 561-1512
 Caller Name: JACKIE PATT Caller Agency: IRA CONKLIN Caller Phone: (845) 561-1512
 DEC Investigator: WCHD Contact for more spill info: JOANNE KUNNEY Contact Person Phone: (914) 697-7074

Spill Class: KNOWN RELEASE WITH MINIMAL POTENTIAL FOR FIRE OR HAZARD;DEC RESPONSE;WILLING RP;CORRECTIVE ACTION TAKEN

Spill Date	Date Cleanup Ceased	Cause of Spill	Meets Cleanup Standards		Penalty Recommended	
11/12/2003		TANK FAILURE	NO		NO	
Material Spilled	Material Class	Quantity Spilled	Units	Quantity Recovered	Units	Resource(s) Affected
#2 FUEL OIL	PETROLEUM	0	GALLONS	0	GALLONS	SOIL

Caller Remarks:

cleanup in progress

DEC Investigator Remarks:

Prior to Sept, 2004 data translation this spill Lead_DEC Field was "WCHD-SCHNEIDER"

11/13/03: Spill on concrete floor. No drains affected. Cleanup complete. NFA at this time.

Map Identification Number 56

86 MAIN ST

YONKERS, NY NO ZIP PROVIDED **Spill Number: 0104928**

Close Date: 01/16/2002

MAP LOCATION INFORMATION

Site location mapped by: ADDRESS MATCHING
 Approximate distance from property: 2494 feet to the W

ADDRESS CHANGE INFORMATION

Revised street: NO CHANGE
 Revised zip code: 10701

Source of Spill: PRIVATE DWELLING
 Notifier Type: Other
 Caller Name: JOSETTE SIMS
 DEC Investigator: jbodee

Spiller: UNKNOWN - CITY OF YONKERS
 Notifier Name: HAROLD PITTS
 Caller Agency: TAKE PRIDE ENVIORNMENTALS
 Contact for more spill info: TAKE PRIDE ENVIORNMENTAL

Spiller Phone:
 Notifier Phone: (914) 969-1006
 Caller Phone: (914) 969-1006
 Contact Person Phone: (914) 969-1006

Spill Class: KNOWN RELEASE WITH MINIMAL POTENTIAL FOR FIRE OR HAZARD;DEC RESPONSE;WILLING RP;CORRECTIVE ACTION TAKEN

Spill Date	Date Cleanup Ceased	Cause of Spill	Meets Cleanup Standards		Penalty Recommended	
08/07/2001		TANK FAILURE	YES		NO	

Material Spilled	Material Class	Quantity Spilled	Units	Quantity Recovered	Units	Resource(s) Affected
#2 FUEL OIL	PETROLEUM	0	GALLONS	0	GALLONS	SOIL

Caller Remarks:

DURING TANK REMOVAL SOIL CONTAMINATION HAS BEEN DISCOVERED AT ABOVE LOCATION. INFORMATION FROM CALLER IS VERY LIMITED.

DEC Investigator Remarks:

Prior to Sept, 2004 data translation this spill Lead_DEC Field was "O'DEE"
 01/16/02 NFA REQUIRED BY WCHD (DANIELLE JACKSON)

Map Identification Number 57

24 ASHBURTON AVE

YONKERS, NY NO ZIP PROVIDED **Spill Number: 0008096**

Close Date: 10/12/2000

MAP LOCATION INFORMATION

Site location mapped by: ADDRESS MATCHING
 Approximate distance from property: 2553 feet to the NW

ADDRESS CHANGE INFORMATION

Revised street: NO CHANGE
 Revised zip code: 10701

Source of Spill: COMMERCIAL/INDUSTRIAL
 Notifier Type: Fire Department
 Caller Name: JOSE RODRIGUEZ
 DEC Investigator: tdghiosa

Spiller: N'EAST ENVIRONMENTAL INC
 Notifier Name: JOSE RODRIGUEZ
 Caller Agency: YONKERS FD
 Contact for more spill info: N'EAST ENVIRONMENTAL INC

Spiller Phone: (914) 777-1930
 Notifier Phone: (914) 377-7525
 Caller Phone: (914) 377-7525
 Contact Person Phone: (914) 777-1930

Spill Class: KNOWN RELEASE WITH MINIMAL POTENTIAL FOR FIRE OR HAZARD;DEC RESPONSE;WILLING RP;CORRECTIVE ACTION TAKEN

Spill Date	Date Cleanup Ceased	Cause of Spill	Meets Cleanup Standards		Penalty Recommended	
10/02/2000		TANK FAILURE	YES		NO	
Material Spilled	Material Class	Quantity Spilled	Units	Quantity Recovered	Units	Resource(s) Affected
#2 FUEL OIL	PETROLEUM	0	GALLONS	0	GALLONS	GROUNDWATER

Caller Remarks:

tank was abandoned - will be excavated tomorrow

DEC Investigator Remarks:

Prior to Sept, 2004 data translation this spill Lead_DEC Field was "GHIOSAY"
 10/10/2000 T. GHIOSAY MAY BE AWARE OF SITE. NE ENVIRONMENTAL TO REMOVE TANK TOMORROW, 10/11. TRI-STATE ENV. ALREADY PUMPED & CLEANED TANK & FOUND HOLES. MAY BE PRE-EXISTING SPILL NUMBER.

10/11/2000 ALSO SEE SPILL NUMBER 99-13674. UST REMOVED BY NORTHEAST ENVIRONMENTAL. NUMEROUS HOLES IN BOTTOM OF TANK. ONLY WATER PRESENT IN TANK PIT. CONTAMINATED SOIL TO BE EXCAVATED AND DISPOSED.

10/12/2000 DUPLICATE REPORT. THIS SPILL NUMBER CLOSED OUT. SEE SPILL NUMBER 99-13674.

Map Identification Number 58 **CITY OF YONKERS**
 55-57 HUDSON ST

Spill Number: 0107061 **Close Date: 11/23/2001**
 YONKERS, NY NO ZIP PROVIDED

MAP LOCATION INFORMATION
 Site location mapped by: MANUAL MAPPING (3)
 Approximate distance from property: 2598 feet to the W

ADDRESS CHANGE INFORMATION
 Revised street: NO CHANGE
 Revised zip code: 10701

Source of Spill: INSTITUTIONAL, EDUC, GOV, OTHER
 Notifier Type: Other
 Caller Name: MARISOL PITTS
 DEC Investigator: WCHD

Spiller: MR HANIGAN - CITY OF YONKERS
 Notifier Name: HAROLD PITTS
 Caller Agency: TAKE PRIDE ENVIRONMENTAL
 Contact for more spill info: MARISOL PITTS

Spiller Phone: (914) 377-6500
 Notifier Phone: (914) 969-1006
 Caller Phone: (914) 969-1006
 Contact Person Phone: (914) 969-1006

Spill Class: KNOWN RELEASE WITH MINIMAL POTENTIAL FOR FIRE OR HAZARD;NO DEC RESPONSE;WILLING RP;CORRECTIVE ACTION TAKEN

Spill Date	Date Cleanup Ceased	Cause of Spill	PBS # Involved		Meets Cleanup Standards		Penalty Recommended
10/08/2001		TANK FAILURE	3-800874		YES		NO
Material Spilled	Material Class	Quantity Spilled	Units	Quantity Recovered	Units	Resource(s) Affected	
#2 FUEL OIL	PETROLEUM	0	GALLONS	0	GALLONS	SOIL	

Caller Remarks:

DURING TANK REMOVAL AT ABOVE LOCATION SOIL CONTAMINATION HAS BEEN DISCOVERED. TANKS HAVE BEEN REMOVED AND STORED ON SITE. AREA TO BE EXCAVATED AND FURHTER REMEDIATION IS PENDING.

DEC Investigator Remarks:

Prior to Sept, 2004 data translation this spill Lead_DEC Field was "WCDOH"
 10/08/2001 TAKE PRIDE ADVISED NEED TO NOTIFY WCDOH.

11/23/2001 LETTER SENT TO CITY OF YONKERS BY F. BECK (WCDOH); BASED ON REVIEW OF CLOSURE REPORT, WCDOH REQUIRES NO FURTHER ACTION.



CLOSED STATUS TANK TEST FAILURES IDENTIFIED WITHIN 1/2 MILE SEARCH RADIUS

Please Note: * - Compass directions can vary substantially for sites located very close to the subject property address.

Map Identification Number 59 **POLICE DEPT. HDQTR.GARAGE** **Spill Number: 8911573** **Close Date: 12/16/1991**
 10 ST.CASAMIT AVE. YONKERS, NY NO ZIP PROVIDED

MAP LOCATION INFORMATION
 Site location mapped by: MANUAL MAPPING (3)
 Approximate distance from property: 262 feet to the NW

ADDRESS CHANGE INFORMATION
 Revised street: 10 ST CASIMIR AVE
 Revised zip code: 10701

Source of Spill: INSTITUTIONAL, EDUC, GOV, OTHER Spiller: SAME Spiller Phone:
 Notifier Type: Tank Tester Notifier Name: Notifier Phone:
 Caller Name: SABASTEIN LORIFICE Caller Agency: SUPPIER TANK LINING Caller Phone: (718) 230-5664
 DEC Investigator: WXWADSWO Contact for more spill info: Contact Person Phone:

Spill Class: KNOWN RELEASE WITH MINIMAL POTENTIAL FOR FIRE OR HAZARD;DEC RESPONSE;WILLING RP;CORRECTIVE ACTION TAKEN

Spill Date	Date Cleanup Ceased	Cause of Spill	PBS # Involved	Meets Cleanup Standards	Penalty Recommended
03/08/1990	06/18/1953	TANK TEST FAILURE	3-493805	UNKNOWN	NO

Material Spilled	Material Class	Quantity Spilled	Units	Quantity Recovered	Units	Resource(s) Affected
GASOLINE	PETROLEUM	0	UNKNOWN	0	UNKNOWN	GROUNDWATER

TANK TEST INFORMATION

Tank Number	Tank Size	Tank Test Method	Leak Rate	Gross Leak or Failure
		Unknown	0.00	UNKNOWN

Caller Remarks:

WILL UNCOVER AND RETEST HORNER EZYCHECK GROSS LEAK

DEC Investigator Remarks:

Prior to Sept, 2004 data translation this spill Lead_DEC Field was "WADSWORTH"

09/27/95: This is additional information about material spilled

from the translation of the old spill file: TANK TEST.

Map Identification Number 60 MOBIL
60 ELIRA & SCHOOL ST

Spill Number: 8707562 Close Date: 02/18/1988
YONKERS, NY NO ZIP PROVIDED

MAP LOCATION INFORMATION
Site location mapped by: MANUAL MAPPING (3)
Approximate distance from property: 501 feet to the W

ADDRESS CHANGE INFORMATION
Revised street: 60 ELM ST
Revised zip code: 10701

Source of Spill: GASOLINE STATION
Notifier Type: Tank Tester
Caller Name:
DEC Investigator: UNASSIGNED

Spiller: SAME
Notifier Name:
Caller Agency:
Contact for more spill info:

Spiller Phone:
Notifier Phone:
Caller Phone:
Contact Person Phone:

Spill Class: POSSIBLE REL WITH MIN POTENTIAL FOR FIRE OR HAZARD (OR KNOWN RELEASE W/ NO DAMAGE);DEC RESP;WILLING RP;CORR ACTION TAKEN

Spill Date	Date Cleanup Ceased	Cause of Spill	Meets Cleanup Standards	Penalty Recommended
12/02/1987	02/18/1988	TANK TEST FAILURE	UNKNOWN	NO

Material Spilled	Material Class	Quantity Spilled	Units	Quantity Recovered	Units	Resource(s) Affected
GASOLINE	PETROLEUM	0	GALLONS	0	GALLONS	GROUNDWATER

TANK TEST INFORMATION

Tank Number	Tank Size	Tank Test Method	Leak Rate	Gross Leak or Failure
		Unknown	0.00	UNKNOWN

Caller Remarks:

2X3K & 1X2K 1.09GPH SUPER UNL

DEC Investigator Remarks:

Prior to Sept, 2004 data translation this spill Lead_DEC Field was " "
/ / : RETESTED & PASSED. LR 2-18-88 N.F.A.

11/29/95: This is additional information about material spilled from the translation of the old spill file: SUPER UNL.

Map Identification Number 61 **MOBIL**
60 ELM ST.

Spill Number: 8707521 **Close Date: 02/11/1988**
YONKERS, NY NO ZIP PROVIDED

MAP LOCATION INFORMATION
Site location mapped by: ADDRESS MATCHING
Approximate distance from property: 501 feet to the W

ADDRESS CHANGE INFORMATION
Revised street: NO CHANGE
Revised zip code: 10701

Source of Spill: GASOLINE STATION
Notifier Type: Tank Tester
Caller Name:
DEC Investigator: jeokesso

Spiller: SAME
Notifier Name:
Caller Agency:
Contact for more spill info:

Spiller Phone: (914) 668-3793
Notifier Phone:
Caller Phone:
Contact Person Phone:

Spill Class: POSSIBLE REL WITH MIN POTENTIAL FOR FIRE OR HAZARD (OR KNOWN RELEASE W/ NO DAMAGE);DEC RESP;WILLING RP;CORR ACTION TAKEN

Spill Date	Date Cleanup Ceased	Cause of Spill	Meets Cleanup Standards	Penalty Recommended
12/02/1987	02/11/1988	TANK TEST FAILURE	UNKNOWN	NO

Material Spilled	Material Class	Quantity Spilled	Units	Quantity Recovered	Units	Resource(s) Affected
GASOLINE	PETROLEUM	0	UNKNOWN	0	UNKNOWN	GROUNDWATER

TANK TEST INFORMATION

Tank Number	Tank Size	Tank Test Method	Leak Rate	Gross Leak or Failure
		Unknown	0.00	UNKNOWN

Caller Remarks:

2-3K'S & 2K SYSTEM. -1.09 GPH . TO POSSIBLY REMOVE PRODUCT & INVESTYIGATE.

DEC Investigator Remarks:

Prior to Sept, 2004 data translation this spill Lead_DEC Field was "OKESSON"
/ / : 2-11-88 NOT IN SERVICE, BUT REPAIRED & PASSED RET. TITE. L.R.

/ / : 2-11-88 NOT IN SERVICE, BUT REPAIRED & PASSED RET. TITE. N.F.A. L.R.

Map Identification Number 62 **ENGINE #1 YONKERS FD**
 5-7 NEW SCHOOL STREET

Spill Number: 9004600 **Close Date: 06/18/1953**
 YONKERS, NY NO ZIP PROVIDED

MAP LOCATION INFORMATION
 Site location mapped by: MANUAL MAPPING (3)
 Approximate distance from property: 638 feet to the W

ADDRESS CHANGE INFORMATION
 Revised street: NO CHANGE
 Revised zip code: 10701

Source of Spill: INSTITUTIONAL, EDUC, GOV, OTHER
 Notifier Type: Tank Tester
 Caller Name: ROBERT GANDELFO
 DEC Investigator: WXWADSWO

Spiller: CITY OF YONKERS
 Notifier Name:
 Caller Agency: TANK TESTING INC.
 Contact for more spill info:

Spiller Phone:
 Notifier Phone:
 Caller Phone: (718) 789-3770
 Contact Person Phone:

Spill Class: KNOWN RELEASE WITH MINIMAL POTENTIAL FOR FIRE OR HAZARD;DEC RESPONSE;WILLING RP;CORRECTIVE ACTION TAKEN

Spill Date	Date Cleanup Ceased	Cause of Spill	Meets Cleanup Standards		Penalty Recommended	
07/25/1990	06/18/1953	TANK TEST FAILURE	UNKNOWN		NO	

Material Spilled	Material Class	Quantity Spilled	Units	Quantity Recovered	Units	Resource(s) Affected
DIESEL	PETROLEUM	0	POUNDS	0	POUNDS	SOIL

TANK TEST INFORMATION

Tank Number	Tank Size	Tank Test Method	Leak Rate	Gross Leak or Failure
		Unknown	0.00	UNKNOWN

Caller Remarks:

TANK IS EMPTY CITY OF YONKERS IS TAKING BIDS FOR TANK REMOVAL HORNER E-Z CHECK GROSS LEAK

DEC Investigator Remarks:

Prior to Sept, 2004 data translation this spill Lead_DEC Field was "WADSWORTH"
 09/27/95: This is additional information about material spilled
 from the translation of the old spill file: TANK TEST.

Map Identification Number 63 **YONKERS FIRE ENGINE CO.#1**
 5-7 NEW SCHOOL STREET

Spill Number: 8911558 **Close Date: 06/18/1953**
 YONKERS, NY NO ZIP PROVIDED

MAP LOCATION INFORMATION
 Site location mapped by: MANUAL MAPPING (3)
 Approximate distance from property: 638 feet to the W

ADDRESS CHANGE INFORMATION
 Revised street: NO CHANGE
 Revised zip code: 10701

Source of Spill: INSTITUTIONAL, EDUC, GOV, OTHER
 Notifier Type: Tank Tester
 Caller Name: TOM DESERA
 DEC Investigator: WXWADSWO

Spiller: SAME
 Notifier Name:
 Caller Agency: SUPERIOR COAYING
 Contact for more spill info:

Spiller Phone:
 Notifier Phone:
 Caller Phone: (718) 230-5664
 Contact Person Phone:

Spill Date	Date Cleanup Ceased	Cause of Spill	Meets Cleanup Standards	Penalty Recommended
03/08/1990	06/18/1953	TANK TEST FAILURE	UNKNOWN	NO

Material Spilled	Material Class	Quantity Spilled	Units	Quantity Recovered	Units	Resource(s) Affected
#2 FUEL OIL	PETROLEUM	0	UNKNOWN	0	UNKNOWN	SOIL

TANK TEST INFORMATION

Tank Number	Tank Size	Tank Test Method	Leak Rate	Gross Leak or Failure
		Unknown	0.00	UNKNOWN

Caller Remarks:
 NO ACTION YET DETERMINED

DEC Investigator Remarks:
 Prior to Sept, 2004 data translation this spill Lead_DEC Field was "WADSWORTH"
 09/27/95: This is additional information about material spilled from the translation of the old spill file: TANK TEST.

Map Identification Number 64 **DYNAMITE AUTOMOTIVE**
 222 NEPPERHAM AVE

Spill Number: 8903518 **Close Date: 07/28/1989**
 YONKERS, NY NO ZIP PROVIDED

MAP LOCATION INFORMATION
 Site location mapped by: MANUAL MAPPING (3)
 Approximate distance from property: 876 feet to the NE

ADDRESS CHANGE INFORMATION
 Revised street: 222 NEPPERHAN AV
 Revised zip code: 10701

Source of Spill: GASOLINE STATION
 Notifier Type: Tank Tester
 Caller Name: DAVID MORGAN
 DEC Investigator: WXWADSWO

Spiller:
 Notifier Name:
 Caller Agency: TRI STATE TANK SERVICE
 Contact for more spill info:

Spiller Phone:
 Notifier Phone:
 Caller Phone: (914) 434-7805
 Contact Person Phone:

Spill Class: POSSIBLE REL WITH MIN POTENTIAL FOR FIRE OR HAZARD (OR KNOWN RELEASE W/ NO DAMAGE);DEC RESP;WILLING RP;CORR ACTION TAKEN

Spill Date	Date Cleanup Ceased	Cause of Spill	PBS # Involved	Meets Cleanup Standards	Penalty Recommended
07/07/1989	07/28/1989	TANK TEST FAILURE	3-489441	UNKNOWN	NO

Material Spilled	Material Class	Quantity Spilled	Units	Quantity Recovered	Units	Resource(s) Affected
GASOLINE	PETROLEUM	0	GALLONS	0	GALLONS	SOIL

TANK TEST INFORMATION

Tank Number	Tank Size	Tank Test Method	Leak Rate	Gross Leak or Failure
		Unknown	0.00	UNKNOWN

Caller Remarks:

TO I E R

DEC Investigator Remarks:

Prior to Sept, 2004 data translation this spill Lead_DEC Field was "WADSWORTH"
 07/28/89: THE 10K TANK WAS RETESTED AND PASSED. PIPING WAS THE CAUSE OF FAILURE. INSPECTION MADE ON 7/28/89 SHOWED CONTAM. SOIL TO BE REMOVED. OK TO BACKFILL.

Map Identification Number 65 ST.NICK. OF MYRA
 75 ASH STREET

Spill Number: 8909083 Close Date: 07/30/1992
 YONKERS, NY NO ZIP PROVIDED

MAP LOCATION INFORMATION
 Site location mapped by: ADDRESS MATCHING
 Approximate distance from property: 993 feet to the SE

ADDRESS CHANGE INFORMATION
 Revised street: NO CHANGE
 Revised zip code: 10701

Source of Spill: INSTITUTIONAL, EDUC, GOV, OTHER
 Notifier Type: Tank Tester
 Caller Name: STEVEN ASQUITH
 DEC Investigator: wxwadsw

Spiller: SAME
 Notifier Name:
 Caller Agency: TANK TECH CORP.
 Contact for more spill info:

Spiller Phone: (914) 963-0451
 Notifier Phone:
 Caller Phone: (914) 268-8265
 Contact Person Phone:

Spill Class: KNOWN RELEASE WITH MINIMAL POTENTIAL FOR FIRE OR HAZARD;DEC RESPONSE;WILLING RP;CORRECTIVE ACTION TAKEN

Spill Date	Date Cleanup Ceased	Cause of Spill	Meets Cleanup Standards		Penalty Recommended	
12/14/1989	07/30/1992	TANK TEST FAILURE	UNKNOWN		NO	

Material Spilled	Material Class	Quantity Spilled	Units	Quantity Recovered	Units	Resource(s) Affected
#2 FUEL OIL	PETROLEUM	0	POUNDS	0	POUNDS	SOIL

TANK TEST INFORMATION

Tank Number	Tank Size	Tank Test Method	Leak Rate	Gross Leak or Failure
		Unknown	0.00	UNKNOWN

Caller Remarks:

PBS #104817 RECORD SHOWED 2K BUT IT IS 3K TANK HAS BEEN EXC.WILLRET.ONTHUR 12/21/89;12/15/89 FATHER SLESINSKI LEFT MESSAGE ON ANS. MACHINE

DEC Investigator Remarks:

Prior to Sept, 2004 data translation this spill Lead_DEC Field was "WADSWORTHH"

Map Identification Number 66

173 ELM ST

Spill Number: 9913275 Close Date: 08/31/2000
 YONKERS, NY NO ZIP PROVIDED

MAP LOCATION INFORMATION

Site location mapped by: MANUAL MAPPING (3)
 Approximate distance from property: 1032 feet to the ESE

ADDRESS CHANGE INFORMATION

Revised street: NO CHANGE
 Revised zip code: 10701

Source of Spill: PRIVATE DWELLING
 Notifier Type: Tank Tester
 Caller Name: KATHY MORGAN
 DEC Investigator: jbodee

Spiller: TONY DIDONATO
 Notifier Name: KEVIN SMITH
 Caller Agency: US TANK TECH
 Contact for more spill info: TONY DIDONATO

Spiller Phone: (917) 299-8311
 Notifier Phone: (914) 225-5240
 Caller Phone: (914) 225-5240
 Contact Person Phone: (917) 299-8311

Spill Class: KNOWN RELEASE WITH MINIMAL POTENTIAL FOR FIRE OR HAZARD;NO DEC RESPONSE;WILLING RP;CORRECTIVE ACTION TAKEN

Spill Date	Date Cleanup Ceased	Cause of Spill	Meets Cleanup Standards	Penalty Recommended
02/23/2000		TANK TEST FAILURE	YES	NO

NO MATERIAL INFORMATION GIVEN FOR THIS SPILL

TANK TEST INFORMATION

Tank Number	Tank Size	Tank Test Method	Leak Rate	Gross Leak or Failure
001	550	Horner EZ Check I or II	0.00	UNKNOWN

Caller Remarks:

WILL REPAIR PIPING AND RETEST

DEC Investigator Remarks:

Prior to Sept, 2004 data translation this spill Lead_DEC Field was "O'DEE"
08/31/2000 TAKE PIDE CUT, CLEANED AND ABANDONED TANK IN PLACE. NFA

Map Identification Number 67 +
82 MAPLE STREET

Spill Number: 0406395 **Close Date: 12/12/2004**
YONKERS, NY NO ZIP PROVIDED

MAP LOCATION INFORMATION
Site location mapped by: ADDRESS MATCHING
Approximate distance from property: 1172 feet to the SE

ADDRESS CHANGE INFORMATION
Revised street: NO CHANGE
Revised zip code: 10701

Source of Spill: PRIVATE DWELLING	Spiller: JOE RAPAGUA-REAL ESTATE	Spiller Phone: (914) 774-5566
Notifier Type: Tank Tester	Notifier Name: POALA CORONEL	Notifier Phone: (914) 747-9741
Caller Name: POALA CORONEL	Caller Agency: ELITE ENVIRONMENTAL	Caller Phone: (914) 747-9741
DEC Investigator: jbodee	Contact for more spill info: JOE RAPAGUA-REAL ESTATE	Contact Person Phone: (914) 774-5566

Spill Class: POSSIBLE RELEASE WITH MIN POTENTIAL FOR FIRE OR HAZARD (OR KNOWN REL W/ NO DAMAGE);NO DEC RESP;NO CORR ACTION REQUIRED

Spill Date	Date Cleanup Ceased	Cause of Spill	Meets Cleanup Standards	Penalty Recommended
09/10/2004		TANK TEST FAILURE	NO	NO

Material Spilled	Material Class	Quantity Spilled	Units	Quantity Recovered	Units	Resource(s) Affected
#2 FUEL OIL	PETROLEUM	0	UNKNOWN	0	UNKNOWN	GROUNDWATER

#2 FUEL OIL PETROLEUM 0 POUNDS 0 POUNDS GROUNDWATER

TANK TEST INFORMATION

Tank Number	Tank Size	Tank Test Method	Leak Rate	Gross Leak or Failure
1	550	Horner EZ Check I or II	0.00	UNKNOWN
1	550	Horner EZ Check I or II	0.00	UNKNOWN

Caller Remarks:

to expose & retest or remove

DEC Investigator Remarks:

12/12/04 TANK PASSED AN ISOLATION RETEST AFTER PIPING WAS REMOVED. TANK IS IN POOR CONDITION. BASED UPON INFORMATION PROVIDED TO DEC, NO FURTHER ACTION IS REQUIRED AT THIS TIME. jbo

Map Identification Number 68

289 NEPPERHAN AV

YONKERS, NY NO ZIP PROVIDED

Spill Number: 0208265

Close Date: 03/20/2003

MAP LOCATION INFORMATION

Site location mapped by: MANUAL MAPPING (3)
 Approximate distance from property: 1355 feet to the NE

ADDRESS CHANGE INFORMATION

Revised street: 289 NEPPERHAN AVE
 Revised zip code: 10701

Source of Spill: COMMERCIAL/INDUSTRIAL	Spiller: AL ACOSTA (SUPER.)	Spiller Phone: (914) 969-1553
Notifier Type: Tank Tester	Notifier Name: PHILIP FAZIN	Notifier Phone: (516) 939-2959
Caller Name: PHILIP FAZIN	Caller Agency: CROWN LEAK	Caller Phone: (516) 939-2959
DEC Investigator: WCHD	Contact for more spill info: AL ACOSTA (SUPER.)	Contact Person Phone: (914) 969-1553

Spill Class: POSSIBLE RELEASE WITH MIN POTENTIAL FOR FIRE OR HAZARD (OR KNOWN REL W/ NO DAMAGE);NO DEC RESP;NO CORR ACTION REQUIRED

Spill Date	Date Cleanup Ceased	Cause of Spill	Meets Cleanup Standards	Penalty Recommended
11/09/2002		TANK TEST FAILURE	YES	NO

Material Spilled	Material Class	Quantity Spilled	Units	Quantity Recovered	Units	Resource(s) Affected
#2 FUEL OIL	PETROLEUM	0	GALLONS	0	GALLONS	SOIL

TANK TEST INFORMATION

Tank Number	Tank Size	Tank Test Method	Leak Rate	Gross Leak or Failure
1	20000	Horner EZ Check I or II	0.00	FAIL

Caller Remarks:

uncover, repair & retest

DEC Investigator Remarks: NO DEC INVESTIGATOR REMARKS GIVEN FOR THIS SPILL.

Map Identification Number 69 **APARTMENT BUILDING** **Spill Number: 0207870** **Close Date: 02/04/2003**
 127-129 NEW MAIN STREET YONKERS, NY NO ZIP PROVIDED

MAP LOCATION INFORMATION

Site location mapped by: MANUAL MAPPING (3)
 Approximate distance from property: 1361 feet to the WSW

ADDRESS CHANGE INFORMATION

Revised street: NO CHANGE
 Revised zip code: 10701

Source of Spill: COMMERCIAL/INDUSTRIAL	Spiller: MR KYUJUMG - APARTMENT BUILDING	Spiller Phone: (914) 769-9261
Notifier Type: Tank Tester	Notifier Name: SAME	Notifier Phone:
Caller Name: ABRAHAM WACHSLER	Caller Agency: NYC TANK TESTING	Caller Phone: (718) 731-7011
DEC Investigator: WCHD	Contact for more spill info: ABRAHAM WACHSLER	Contact Person Phone: (718) 731-7011

Spill Class: KNOWN RELEASE WITH MINIMAL POTENTIAL FOR FIRE OR HAZARD;NO DEC RESPONSE;WILLING RP;CORRECTIVE ACTION TAKEN

Spill Date	Date Cleanup Ceased	Cause of Spill	Meets Cleanup Standards		Penalty Recommended	
10/29/2002		TANK TEST FAILURE	YES		NO	

Material Spilled	Material Class	Quantity Spilled	Units	Quantity Recovered	Units	Resource(s) Affected
#2 FUEL OIL	PETROLEUM	0	GALLONS	0	GALLONS	SOIL

TANK TEST INFORMATION

Tank Number	Tank Size	Tank Test Method	Leak Rate	Gross Leak or Failure
1	2000	Horner EZ Check I or II	0.00	UNKNOWN

Caller Remarks:

TANK FAILED THE TEST.

DEC Investigator Remarks: NO DEC INVESTIGATOR REMARKS GIVEN FOR THIS SPILL.

Map Identification Number 70

53 POPLAR STREET

Spill Number: 0313217

Close Date: 05/06/2004

YONKERS, NY NO ZIP PROVIDED

MAP LOCATION INFORMATION

Site location mapped by: ADDRESS MATCHING
 Approximate distance from property: 1433 feet to the SE

ADDRESS CHANGE INFORMATION

Revised street: NO CHANGE
 Revised zip code: 10701

Source of Spill: PRIVATE DWELLING
 Notifier Type: Tank Tester
 Caller Name: MARTY MORGAN
 DEC Investigator: jbodee

Spiller: REALTY GANI BALJRKTARI
 Notifier Name: MARTY MORGAN
 Caller Agency: US TANK TECH
 Contact for more spill info: REALTY GANI BALJRKTARI

Spiller Phone: (914) 804-9360
 Notifier Phone: (845) 225-5240
 Caller Phone: (845) 225-5240
 Contact Person Phone: (914) 804-9360

Spill Class: KNOWN RELEASE WITH MINIMAL POTENTIAL FOR FIRE OR HAZARD;NO DEC RESPONSE;WILLING RP;CORRECTIVE ACTION TAKEN

Spill Date	Date Cleanup Ceased	Cause of Spill	Meets Cleanup Standards	Penalty Recommended
03/02/2004		TANK TEST FAILURE	YES	NO

Material Spilled	Material Class	Quantity Spilled	Units	Quantity Recovered	Units	Resource(s) Affected
#2 FUEL OIL	PETROLEUM	0	GALLONS	0	GALLONS	GROUNDWATER

TANK TEST INFORMATION

Tank Number	Tank Size	Tank Test Method	Leak Rate	Gross Leak or Failure
1	1000	Horner EZ Check I or II	0.00	UNKNOWN

Caller Remarks:

RECOMMEND: UNCOVER REPAIR RETEST

DEC Investigator Remarks:

Prior to Sept, 2004 data translation this spill Lead_DEC Field was "O'DEE"
 05/06/04 TANK PASSED RETEST AFTER PIPING WAS REPAIRED. NFA jbo

Map Identification Number 71

105 OLIVER AVE

Spill Number: 0301401

Close Date: 10/23/2003

YONKERS, NY NO ZIP PROVIDED

MAP LOCATION INFORMATION

Site location mapped by: ADDRESS MATCHING
 Approximate distance from property: 1473 feet to the E

ADDRESS CHANGE INFORMATION

Revised street: NO CHANGE
 Revised zip code: 10701

Source of Spill: PRIVATE DWELLING
 Notifier Type: Tank Tester
 Caller Name: MORRIS MORGAN
 DEC Investigator: jbodee

Spiller:
 Notifier Name:
 Caller Agency: US TANK TECH
 Contact for more spill info: MR ROOKER

Spiller Phone:
 Notifier Phone:
 Caller Phone: (845) 225-5240
 Contact Person Phone:

Spill Class: KNOWN RELEASE WITH MINIMAL POTENTIAL FOR FIRE OR HAZARD;NO DEC RESPONSE;NO CORRECTIVE ACTION REQUIRED

Spill Date	Date Cleanup Ceased	Cause of Spill	Meets Cleanup Standards		Penalty Recommended	
05/08/2003		TANK TEST FAILURE	YES		NO	

Material Spilled	Material Class	Quantity Spilled	Units	Quantity Recovered	Units	Resource(s) Affected
#2 FUEL OIL	PETROLEUM	0	GALLONS	0	GALLONS	SOIL

TANK TEST INFORMATION

Tank Number	Tank Size	Tank Test Method	Leak Rate	Gross Leak or Failure
1	550	Horner EZ Check I or II	0.00	UNKNOWN

Caller Remarks:

will recomend uncover and pump

DEC Investigator Remarks:

Prior to Sept, 2004 data translation this spill Lead_DEC Field was "O'DEE"

09/11/03 PROBABLE VENT LINE PROBLEM. TANK CAN'T BE REMOVED DUE TO STRUCTURAL CONSIDERATIONS. TANK TO BE CUT AND CLEANED AND SOIL SAMPLE TO OBTAINED FROM BASE.

10/23/03 CASTLTON REMOVED TANK. CONTAMINATED SOIL WAS ENCOUNTERED, BUT SAMPLE RESULTS WERE BENEATH TAGM LIMITS. NO SOIL WAS REMOVED. EXCAVATION BACKFILLED. NFA

Map Identification Number 72 **PBS**
 25 NORTH BROADWAY

Spill Number: 0305128 **Close Date: 08/03/2005**
 YONKERS, NY NO ZIP PROVIDED

MAP LOCATION INFORMATION
 Site location mapped by: ADDRESS MATCHING
 Approximate distance from property: 1538 feet to the W

ADDRESS CHANGE INFORMATION
 Revised street: NO CHANGE
 Revised zip code: 10701

Source of Spill: PRIVATE DWELLING Spiller: TREACY SAYERES Spiller Phone: (914) 965-9127
 Notifier Type: Tank Tester Notifier Name: KEVIN SMITH Notifier Phone: (845) 225-5240
 Caller Name: KATHY MORGAN Caller Agency: US TANK TECH Caller Phone: (845) 225-5240
 DEC Investigator: JBODee Contact for more spill info: TREACY SAYERES Contact Person Phone: (914) 965-9127

Spill Class: KNOWN RELEASE WITH MINIMAL POTENTIAL FOR FIRE OR HAZARD;NO DEC RESPONSE;WILLING RP;CORRECTIVE ACTION TAKEN

Spill Date	Date Cleanup Ceased	Cause of Spill	Meets Cleanup Standards		Penalty Recommended	
08/14/2003		TANK TEST FAILURE	YES		NO	

Material Spilled	Material Class	Quantity Spilled	Units	Quantity Recovered	Units	Resource(s) Affected
#2 FUEL OIL	PETROLEUM	0	GALLONS	0	GALLONS	SOIL

Caller Remarks:

IT IS VAULTED TANK IN THE BASEMENT - ABANDOND OR REMOVE THE TANK

DEC Investigator Remarks:

Prior to Sept, 2004 data translation this spill Lead_DEC Field was "WCHD-JACKSON"

August 3, 2005: TANK PASSED A RETEST AFTER PIPING WAS REPAIRED. BASED UPON INFORMATION PROVIDED TO DEC, NO FURTHER ACTION IS REQUIRED AT THIS TIME. jod

Map Identification Number 73 **WALSH HOMES** **Spill Number: 0403466** **Close Date: 02/13/2005**
 75 WALSH RD YONKERS, NY NO ZIP PROVIDED

MAP LOCATION INFORMATION
 Site location mapped by: ADDRESS MATCHING
 Approximate distance from property: 1662 feet to the NNE

ADDRESS CHANGE INFORMATION
 Revised street: NO CHANGE
 Revised zip code: 10701

Source of Spill: NON-MAJOR FACILITY (>1100 GAL) Spiller: JOHN BURKHART - LOWEHR COURT Spiller Phone: (914) 438-3501
 Notifier Type: Tank Tester Notifier Name: LEW MACBRIEN Notifier Phone: (845) 561-1512
 Caller Name: LEW MACBRIEN Caller Agency: IRA D CONKLIN AND SONS Caller Phone: (845) 561-1512
 DEC Investigator: WCHD Contact for more spill info: JOHN BURKHART Contact Person Phone: (914) 438-3501

Spill Class: KNOWN RELEASE WITH MINIMAL POTENTIAL FOR FIRE OR HAZARD;DEC RESPONSE;WILLING RP;CORRECTIVE ACTION TAKEN

Spill Date	Date Cleanup Ceased	Cause of Spill	Meets Cleanup Standards		Penalty Recommended	
06/17/2004		TANK TEST FAILURE	YES		NO	

NO MATERIAL INFORMATION GIVEN FOR THIS SPILL

TANK TEST INFORMATION

Tank Number	Tank Size	Tank Test Method	Leak Rate	Gross Leak or Failure
2	1	Unknown	0.00	UNKNOWN

Caller Remarks: NO REMARKS GIVEN FOR THIS SPILL

DEC Investigator Remarks:

02/13/05 TANK PASSED RETEST. FILE CLOSED BY DANIELLE JACKSON OF THE WESTCHESTER COUNTY HEALTH DEPT. NO FURTHER ACTION IS REQUIRED AT THIS TIME. jod

Map Identification Number 74 **NATIONAL WEST MINISTER BK** **Spill Number: 8802655** **Close Date: 04/17/2005**
 20 SOUTH BROADWAY YONKERS, NY NO ZIP PROVIDED

MAP LOCATION INFORMATION
 Site location mapped by: ADDRESS MATCHING
 Approximate distance from property: 1673 feet to the WSW

ADDRESS CHANGE INFORMATION
 Revised street: NO CHANGE
 Revised zip code: 10701

Source of Spill: COMMERCIAL/INDUSTRIAL	Spiller: SAME	Spiller Phone: () 963-6400
Notifier Type: Tank Tester	Notifier Name:	Notifier Phone:
Caller Name: JOHN LEDDY	Caller Agency: PRO TEST	Caller Phone: (516) 321-4670
DEC Investigator: tdghiosa	Contact for more spill info:	Contact Person Phone:

Spill Class: POSSIBLE REL WITH MIN POTENTIAL FOR FIRE OR HAZARD (OR KNOWN REL W/ NO DAMAGE);NO DEC RESP;WILLING RP;CORR ACTION TAKEN

Spill Date	Date Cleanup Ceased	Cause of Spill	Meets Cleanup Standards	Penalty Recommended
06/23/1988		TANK TEST FAILURE	NO	NO

Material Spilled	Material Class	Quantity Spilled	Units	Quantity Recovered	Units	Resource(s) Affected
#2 FUEL OIL	PETROLEUM	0	GALLONS	0	GALLONS	GROUNDWATER

TANK TEST INFORMATION

Tank Number	Tank Size	Tank Test Method	Leak Rate	Gross Leak or Failure
		Unknown	0.00	UNKNOWN

Caller Remarks:

LEAK RATE UNDETERMINABLE VISIBLE LEAK AT TOP BY MANHOLE

DEC Investigator Remarks:

Prior to Sept, 2004 data translation this spill Lead_DEC Field was "GHIOSAY"

See Spill 93-12820

Map Identification Number 75 **PBS** **Spill Number: 0403027** **Close Date: 09/11/2005**
 55 SCHOOL ST YONKERS, NY NO ZIP PROVIDED

MAP LOCATION INFORMATION
 Site location mapped by: MANUAL MAPPING (4)
 Approximate distance from property: 1702 feet to the SSW

ADDRESS CHANGE INFORMATION
 Revised street: NO CHANGE
 Revised zip code: 10701

Source of Spill: NON-MAJOR FACILITY (>1100 GAL)	Spiller: JOHN BURKHART	Spiller Phone: (914) 438-3501
Notifier Type: Tank Tester	Notifier Name: LEWIS MACBRIEN	Notifier Phone: (845) 742-1703
Caller Name: LEWIS MACBRIEN	Caller Agency: IRA CONKLIN	Caller Phone: (845) 742-1703
DEC Investigator: JBODee	Contact for more spill info: JOHN BURKHART	Contact Person Phone: (914) 438-3501

Spill Class: KNOWN RELEASE THAT CREATES POTENTIAL FOR FIRE OR HAZARD;DEC RESPONSE;WILLING RP;CORRECTIVE ACTION TAKEN

Spill Date	Date Cleanup Ceased	Cause of Spill	Meets Cleanup Standards		Penalty Recommended	
06/18/2004		TANK TEST FAILURE	YES		NO	

Material Spilled	Material Class	Quantity Spilled	Units	Quantity Recovered	Units	Resource(s) Affected
#2 FUEL OIL	PETROLEUM	0	GALLONS	0	GALLONS	SOIL

TANK TEST INFORMATION

Tank Number	Tank Size	Tank Test Method	Leak Rate	Gross Leak or Failure
2	20000	Horner EZ Check I or II	0.00	UNKNOWN

Caller Remarks:

tank test failed. contracting ira conklin to isolate and retest tank

DEC Investigator Remarks:

September 11, 2005: TANK PASSED A RETEST AFTER PIPING WAS REPAIRED. BASED UPON INFORMATION PROVIDED TO DEC, NO FURTHER ACTION IS REQUIRED AT THIS TIME. jod

Map Identification Number 76 **OFFICE BUILDING**
 30 SOUTH BROADWAY

Spill Number: 9610233 **Close Date: 08/07/1997**
 YONKERS, NY NO ZIP PROVIDED

MAP LOCATION INFORMATION
 Site location mapped by: ADDRESS MATCHING
 Approximate distance from property: 1738 feet to the WSW

ADDRESS CHANGE INFORMATION
 Revised street: NO CHANGE
 Revised zip code: 10701

Source of Spill: COMMERCIAL/INDUSTRIAL
 Notifier Type: Other
 Caller Name: DAVE PULVERMILLER
 DEC Investigator: tdghiosa

Spiller: LYNN BRIEN - OFFICE BUILDING
 Notifier Name:
 Caller Agency: MTS ENVRO SURV
 Contact for more spill info: LYNN BRIEN

Spiller Phone: (914) 592-3500
 Notifier Phone:
 Caller Phone: (516) 667-2070
 Contact Person Phone: (914) 592-3500

Spill Class: KNOWN RELEASE WITH MINIMAL POTENTIAL FOR FIRE OR HAZARD;NO DEC RESPONSE;WILLING RP;CORRECTIVE ACTION TAKEN

Spill Date	Date Cleanup Ceased	Cause of Spill	Meets Cleanup Standards	Penalty Recommended
11/15/1996		TANK TEST FAILURE	YES	NO

Material Spilled	Material Class	Quantity Spilled	Units	Quantity Recovered	Units	Resource(s) Affected
#4 FUEL OIL	PETROLEUM	0	GALLONS	0	GALLONS	SOIL

Caller Remarks:

caller had no other info at this time

DEC Investigator Remarks:

Prior to Sept, 2004 data translation this spill Lead_DEC Field was "GHIOSAY"
 11/15/96 WILL RETEST

08/07/97 PROBLEM IN PIPING; PREP. FOR TANK ABANDONEMENT; TANK
 INSPECTION REVEALED SOME TYPE OF INTERNAL LINING;
 BORINGS WERE ATTEMPTED AROUND THE TANK; THEY HIT
 SHALLOW BEDROCK; GEOLOGICAL RECORD SEARCH REVEALED
 VERY TIGHT/CONFINING ROCK; NO SIGNS OF CONTAMINATION;

Map Identification Number 77 **OFFICE BUILDING**
 30 SOUTH BROADWAY

Spill Number: 8906911 **Close Date: 08/17/1992**
 YONKERS, NY NO ZIP PROVIDED

MAP LOCATION INFORMATION
 Site location mapped by: ADDRESS MATCHING
 Approximate distance from property: 1738 feet to the WSW

ADDRESS CHANGE INFORMATION
 Revised street: NO CHANGE
 Revised zip code: 10701

Source of Spill: COMMERCIAL/INDUSTRIAL
 Notifier Type: Tank Tester
 Caller Name: DONALD CAMBLE
 DEC Investigator: wxwadsw

Spiller: SOUTH ASSOC.
 Notifier Name:
 Caller Agency: WC TANK TECH
 Contact for more spill info:

Spiller Phone: (516) 347-3336
 Notifier Phone:
 Caller Phone: (914) 564-9555
 Contact Person Phone:

Spill Class: KNOWN RELEASE THAT CREATES POTENTIAL FOR FIRE OR HAZARD;DEC RESPONSE;WILLING RP;CORRECTIVE ACTION TAKEN

Spill Date	Date Cleanup Ceased	Cause of Spill	PBS # Involved	Meets Cleanup Standards	Penalty Recommended
10/13/1989	06/18/1953	TANK TEST FAILURE	3-502618	UNKNOWN	NO

Material Spilled	Material Class	Quantity Spilled	Units	Quantity Recovered	Units	Resource(s) Affected
#4 FUEL OIL	PETROLEUM	0	GALLONS	0	GALLONS	GROUNDWATER

TANK TEST INFORMATION

Tank Number	Tank Size	Tank Test Method	Leak Rate	Gross Leak or Failure
		Unknown	0.00	UNKNOWN

Caller Remarks:
 5K, AES SYSTEM II, -.21279 GPH, PBS TO FOLLOW

DEC Investigator Remarks:
 Prior to Sept, 2004 data translation this spill Lead_DEC Field was "W.WADSWORTH"
 08/17/92: TANK PASSED RETEST.

Map Identification Number 78 **YONKERS CITY HALL**
 40 SOUTH BROADWAY

Spill Number: 8911572 **Close Date: 02/07/1991**
 YONKERS, NY NO ZIP PROVIDED

MAP LOCATION INFORMATION
 Site location mapped by: ADDRESS MATCHING
 Approximate distance from property: 1819 feet to the WSW

ADDRESS CHANGE INFORMATION
 Revised street: NO CHANGE
 Revised zip code: 10701

Source of Spill: INSTITUTIONAL, EDUC, GOV, OTHER
 Notifier Type: Tank Tester
 Caller Name: SABASTEIN LORIFICE
 DEC Investigator: WXWADSWO

Spiller: SAME
 Notifier Name:
 Caller Agency: SUPPLIER TANK COAT.
 Contact for more spill info:

Spiller Phone:
 Notifier Phone:
 Caller Phone: (718) 230-5664
 Contact Person Phone:

Spill Date	Date Cleanup Ceased	Cause of Spill	PBS # Involved	Meets Cleanup Standards	Penalty Recommended
03/08/1990	06/18/1953	TANK TEST FAILURE	3-493988	UNKNOWN	NO

Material Spilled	Material Class	Quantity Spilled	Units	Quantity Recovered	Units	Resource(s) Affected
#2 FUEL OIL	PETROLEUM	0	UNKNOWN	0	UNKNOWN	SOIL

TANK TEST INFORMATION

Tank Number	Tank Size	Tank Test Method	Leak Rate	Gross Leak or Failure
		Unknown	0.00	UNKNOWN

Caller Remarks:

TANK INSIDE TANK ROOM ON CONCRETE NOTICED VISIBLE LEAK IN PIPING AND MANHOLE COVER TO REPAIR AND RETEST HORNER EZYCHECK

DEC Investigator Remarks:

Prior to Sept, 2004 data translation this spill Lead_DEC Field was "WADSWORTH"
 03/19/91: TANK PASSED RETEST.

09/27/95: This is additional information about material spilled
 from the translation of the old spill file: TANK TEST.

Map Identification Number 79 **PUBLIC SCHOOL #23**
56 VAN CORTLAND AVE.

Spill Number: 9500961
YONKERS, NY NO ZIP PROVIDED

Close Date: 09/22/1995

MAP LOCATION INFORMATION

Site location mapped by: ADDRESS MATCHING
Approximate distance from property: 1846 feet to the SE

ADDRESS CHANGE INFORMATION

Revised street: 56 VAN CORTLANDT PARK AV
Revised zip code: 10701

Source of Spill: INSTITUTIONAL, EDUC, GOV, OTHER
Notifier Type: Tank Tester
Caller Name: ROBERT KLESHDEY
DEC Investigator: WXWADSWO

Spiller:
Notifier Name:
Caller Agency: DRY AS A BONE INC
Contact for more spill info:

Spiller Phone:
Notifier Phone:
Caller Phone: (516) 678-5115
Contact Person Phone:

Spill Class: KNOWN RELEASE THAT CREATES POTENTIAL FOR FIRE OR HAZARD;DEC RESPONSE;WILLING RP;CORRECTIVE ACTION TAKEN

Spill Date	Date Cleanup Ceased	Cause of Spill	PBS # Involved	Meets Cleanup Standards	Penalty Recommended
04/24/1995	09/22/1995	TANK TEST FAILURE	3-413550	YES	NO

Material Spilled	Material Class	Quantity Spilled	Units	Quantity Recovered	Units	Resource(s) Affected
#4 FUEL OIL	PETROLEUM	0	UNKNOWN	0	UNKNOWN	SOIL

TANK TEST INFORMATION

Tank Number	Tank Size	Tank Test Method	Leak Rate	Gross Leak or Failure
		Unknown	0.00	UNKNOWN

Caller Remarks:

E.I.R. HORNER EZY CHECK III GROSS LEAK

DEC Investigator Remarks:

Prior to Sept, 2004 data translation this spill Lead_DEC Field was "WADSWORTH"

Map Identification Number 80 **NYS OFFICE OF PUBLIC REC**
29 WARBURTON AVE

Spill Number: 0412125
YONKERS, NY NO ZIP PROVIDED

Close Date: 05/03/2005

MAP LOCATION INFORMATION

Site location mapped by: ADDRESS MATCHING
Approximate distance from property: 1873 feet to the WNW

ADDRESS CHANGE INFORMATION

Revised street: NO CHANGE
Revised zip code: 10701

Source of Spill: INSTITUTIONAL, EDUC, GOV, OTHER
 Notifier Type: Tank Tester
 Caller Name: MARTY MORGAN
 DEC Investigator: WCHD

Spiller: ROBERT FREY - NYS OFFICE OF PUBLIC REC
 Notifier Name: MARTY MORGAN
 Caller Agency: US TANK TECH
 Contact for more spill info: ROBERT FREY

Spiller Phone: (845) 889-4100 ext. 3
 Notifier Phone: (845) 225-5240
 Caller Phone: (845) 225-5240
 Contact Person Phone: (845) 889-4100 ext. 3

Spill Date	Date Cleanup Ceased	Cause of Spill	Meets Cleanup Standards	Penalty Recommended
02/14/2005		TANK TEST FAILURE	YES	NO

Material Spilled	Material Class	Quantity Spilled	Units	Quantity Recovered	Units	Resource(s) Affected
#2 FUEL OIL	PETROLEUM	0	GALLONS	0	GALLONS	GROUNDWATER

TANK TEST INFORMATION

Tank Number	Tank Size	Tank Test Method	Leak Rate	Gross Leak or Failure
1	1500	Horner EZ Check I or II	0.00	UNKNOWN

Caller Remarks:

PBS No: 3-264261

DEC Investigator Remarks:

PBS 3-264261
 5/6/05: Letter to John Eberhard, NYS Office of Parks, Rec & His. Pres. from Wayne Schneider, WCDOH dated 3May2005. WCDOH requires NFA at this time.

Map Identification Number 81 **NILSEN** **Spill Number: 9803957** **Close Date: 03/03/2003**
 190 PALISADE AVE YONKERS, NY NO ZIP PROVIDED

MAP LOCATION INFORMATION ADDRESS CHANGE INFORMATION
 Site location mapped by: ADDRESS MATCHING Revised street: NO CHANGE
 Approximate distance from property: 1913 feet to the N Revised zip code: 10703

Source of Spill: PRIVATE DWELLING Spiller: KEN NILSEN - KEN NILSEN Spiller Phone: (914) 738-4331
 Notifier Type: Tank Tester Notifier Name: ALBERTO LOPEZ Notifier Phone: (516) 321-4670
 Caller Name: JOHN LEDDY Caller Agency: PROTEST ENTERPRISES Caller Phone: (516) 321-4670
 DEC Investigator: jbodee Contact for more spill info: KEN NILSEN Contact Person Phone: (914) 738-4331

Spill Class: POSSIBLE RELEASE WITH MIN POTENTIAL FOR FIRE OR HAZARD (OR KNOWN REL W/ NO DAMAGE);NO DEC RESP;NO CORR ACTION REQUIRED

Spill Date	Date Cleanup Ceased	Cause of Spill	Meets Cleanup Standards		Penalty Recommended		
06/26/1998		TANK TEST FAILURE	YES		NO		
Material Spilled	Material Class	Quantity Spilled	Units	Quantity Recovered	Units	Resource(s) Affected	
#2 FUEL OIL	PETROLEUM	0	GALLONS	0	GALLONS	SOIL	

TANK TEST INFORMATION

Tank Number	Tank Size	Tank Test Method	Leak Rate	Gross Leak or Failure
1	3000	Horner EZ Check I or II	0.00	UNKNOWN

Caller Remarks: NO REMARKS GIVEN FOR THIS SPILL

DEC Investigator Remarks:

Prior to Sept, 2004 data translation this spill Lead_DEC Field was "O'DEE"
SEE SPILL 02-07962

Administratively Closed. jbo

Map Identification Number 82 **NILSEN RESIDENCE**
190 PALISADES AVE

Spill Number: 0207962 **Close Date: 09/03/2003**
YONKERS, NY NO ZIP PROVIDED

MAP LOCATION INFORMATION
Site location mapped by: ADDRESS MATCHING
Approximate distance from property: 1913 feet to the N

ADDRESS CHANGE INFORMATION
Revised street: 190 PALISADE AVE
Revised zip code: 10703

Source of Spill: PRIVATE DWELLING	Spiller: KEN NILSEN	Spiller Phone: (914) 476-3814
Notifier Type: Tank Tester	Notifier Name: A LOPEZ	Notifier Phone: (631) 321-4670
Caller Name: JOHN LEDDY	Caller Agency: PROTEST ENTERPRISES	Caller Phone: (631) 321-4670
DEC Investigator: WCHD	Contact for more spill info: KEN NILSEN	Contact Person Phone: (914) 476-3814

Spill Class: KNOWN RELEASE WITH MINIMAL POTENTIAL FOR FIRE OR HAZARD;NO DEC RESPONSE;WILLING RP;CORRECTIVE ACTION TAKEN

Spill Date	Date Cleanup Ceased	Cause of Spill	Meets Cleanup Standards		Penalty Recommended		
10/31/2002		TANK TEST FAILURE	YES		NO		

Material Spilled	Material Class	Quantity Spilled	Units	Quantity Recovered	Units	Resource(s) Affected
#2 FUEL OIL	PETROLEUM	0	GALLONS	0	GALLONS	SOIL

 Caller Remarks:

reccommend uncover - repair and retest

 DEC Investigator Remarks:

Prior to Sept, 2004 data translation this spill Lead_DEC Field was "WCHD - SCHNEIDER" 09/03/03 TANK REMOVED, CLEAN UP SUFFICIENT.

Map Identification Number 83 **VOS SANTOS RESIDENCE** **Spill Number: 9812676** **Close Date: 04/30/2004**
 42 CLIFF ST YONKERS, NY NO ZIP PROVIDED

MAP LOCATION INFORMATION
 Site location mapped by: ADDRESS MATCHING
 Approximate distance from property: 2006 feet to the SE

ADDRESS CHANGE INFORMATION
 Revised street: NO CHANGE
 Revised zip code: 10701

Source of Spill: PRIVATE DWELLING	Spiller: JOSE VOS SANTOS - VOS SANTOS RESIDENCE	Spiller Phone: (914) 423-3166
Notifier Type: Tank Tester	Notifier Name: KEVIN SMITH	Notifier Phone: (914) 225-5240
Caller Name: KATHY MORGAN	Caller Agency: US TANK TECH	Caller Phone: (914) 225-5240
DEC Investigator: WCHD	Contact for more spill info: JOSE VOS SANTOS	Contact Person Phone: (914) 423-3166

Spill Class: POSSIBLE RELEASE WITH MIN POTENTIAL FOR FIRE OR HAZARD (OR KNOWN REL W/ NO DAMAGE);DEC RESP;NO CORR ACTION REQUIRED

Spill Date	Date Cleanup Ceased	Cause of Spill	Meets Cleanup Standards	Penalty Recommended
01/13/1999		TANK TEST FAILURE	YES	NO

Material Spilled	Material Class	Quantity Spilled	Units	Quantity Recovered	Units	Resource(s) Affected
#2 FUEL OIL	PETROLEUM	0	GALLONS	0	GALLONS	SOIL

 TANK TEST INFORMATION

Tank Number	Tank Size	Tank Test Method	Leak Rate	Gross Leak or Failure
1	1500	Horner EZ Check I or II	0.00	UNKNOWN

 Caller Remarks:

GROSS FAILURE ON TANK TEST AT RESIDENCE YESTERDAY.

DEC Investigator Remarks: NO DEC INVESTIGATOR REMARKS GIVEN FOR THIS SPILL.

Map Identification Number 84 **COMMUNITY BAPTIST CHURCH** **Spill Number: 0208451** **Close Date: 04/30/2005**
 156 NORTH BROADWAY YONKERS, NY NO ZIP PROVIDED

MAP LOCATION INFORMATION
 Site location mapped by: ADDRESS MATCHING
 Approximate distance from property: 2026 feet to the NNW

ADDRESS CHANGE INFORMATION
 Revised street: NO CHANGE
 Revised zip code: 10701

Source of Spill: INSTITUTIONAL, EDUC, GOV, OTHER Spiller: TOM TOWELS - COMMUNITY BAPTIST CHURCH Spiller Phone: (914) 965-2747
 Notifier Type: Tank Tester Notifier Name: SAME Notifier Phone:
 Caller Name: PAULA CORNELL Caller Agency: ELITE TANK TESTING Caller Phone: (914) 747-9741
 DEC Investigator: WCHD Contact for more spill info: PAULA CORNELL Contact Person Phone: (914) 747-9741

Spill Class: KNOWN RELEASE WITH MINIMAL POTENTIAL FOR FIRE OR HAZARD;NO DEC RESPONSE;WILLING RP;CORRECTIVE ACTION TAKEN

Spill Date	Date Cleanup Ceased	Cause of Spill	Meets Cleanup Standards	Penalty Recommended
11/14/2002		TANK TEST FAILURE	YES	NO

Material Spilled	Material Class	Quantity Spilled	Units	Quantity Recovered	Units	Resource(s) Affected
#2 FUEL OIL	PETROLEUM	0	GALLONS	0	GALLONS	SOIL

TANK TEST INFORMATION

Tank Number	Tank Size	Tank Test Method	Leak Rate	Gross Leak or Failure
1	3000	Horner EZ Check I or II	0.00	UNKNOWN

Caller Remarks:

TANK FAILED THE TEST.TOP OF THE TANK FAILED .

DEC Investigator Remarks:

Prior to Sept, 2004 data translation this spill Lead_DEC Field was "WCHD-SCHNEIDER"

04/30/05 PBS FACILITY. TANK PASSED A RETEST AFTER PIPING WAS REPAIRED. FILE CLOSED BY DANIELLE JACKSON OF THE WESTCHESTER COUNTY HEALTH DEPT. NO FURTHER ACTION IS REQUIRED AT THIS TIME. jod

Map Identification Number 85 **ST MARY'S CHURCH**
 103 SOUTH BROADWAY

Spill Number: 0300982 **Close Date: 09/05/2003**
 YONKERS, NY NO ZIP PROVIDED

MAP LOCATION INFORMATION
 Site location mapped by: ADDRESS MATCHING
 Approximate distance from property: 2083 feet to the SW

ADDRESS CHANGE INFORMATION
 Revised street: NO CHANGE
 Revised zip code: 10701

Source of Spill: INSTITUTIONAL, EDUC, GOV, OTHER
 Notifier Type: Tank Tester
 Caller Name: JIM DONELAN
 DEC Investigator: WCHD

Spiller: ST MARY'S CHURCH
 Notifier Name: A RODRIGUEZ
 Caller Agency: PROTEST
 Contact for more spill info: REV HUGH CORRIGAN

Spiller Phone:
 Notifier Phone: (631) 321-4670
 Caller Phone: (631) 321-4670
 Contact Person Phone: (914) 963-0156

Spill Class: POSSIBLE REL WITH MIN POTENTIAL FOR FIRE OR HAZARD (OR KNOWN RELEASE W/ NO DAMAGE);DEC RESP;WILLING RP;CORR ACTION TAKEN

Spill Date	Date Cleanup Ceased	Cause of Spill	Meets Cleanup Standards	Penalty Recommended
04/28/2003		TANK TEST FAILURE	YES	NO

Material Spilled	Material Class	Quantity Spilled	Units	Quantity Recovered	Units	Resource(s) Affected
#2 FUEL OIL	PETROLEUM	0	GALLONS	0	GALLONS	SOIL

TANK TEST INFORMATION

Tank Number	Tank Size	Tank Test Method	Leak Rate	Gross Leak or Failure
1	2000	Horner EZ Check I or II	0.00	FAIL

Caller Remarks:

Tank test failure at above location. Church is being advised of results.

DEC Investigator Remarks:

Prior to Sept, 2004 data translation this spill Lead_DEC Field was "WCHD - JACKSON"
 08/26/03 TANK PASSED RETEST ON 5/6/03.

Map Identification Number 86 **APT BUILDING**
 153-155 NORTH BROADWAY

Spill Number: 9903104 **Close Date: 11/30/1999**
 YONKERS, NY NO ZIP PROVIDED

MAP LOCATION INFORMATION
 Site location mapped by: ADDRESS MATCHING
 Approximate distance from property: 2098 feet to the NNW

ADDRESS CHANGE INFORMATION
 Revised street: 153 NORTH BROADWAY
 Revised zip code: 10701

Source of Spill: INSTITUTIONAL, EDUC, GOV, OTHER
 Notifier Type: Tank Tester
 Caller Name: ROB TREPP
 DEC Investigator: tdghiosa

Spiller: ROBERT TAUBER
 Notifier Name: ROB TREPP
 Caller Agency: DORSON ENVIRONMENTAL
 Contact for more spill info:

Spiller Phone: (914) 472-1860
 Notifier Phone: (914) 592-3117
 Caller Phone: (914) 592-3117
 Contact Person Phone:

Spill Class: KNOWN RELEASE WITH MINIMAL POTENTIAL FOR FIRE OR HAZARD;NO DEC RESPONSE;WILLING RP;CORRECTIVE ACTION TAKEN

Spill Date	Date Cleanup Ceased	Cause of Spill	PBS # Involved	Meets Cleanup Standards	Penalty Recommended
06/17/1999		TANK TEST FAILURE	3-800135	NO	NO

Material Spilled	Material Class	Quantity Spilled	Units	Quantity Recovered	Units	Resource(s) Affected
#2 FUEL OIL	PETROLEUM	0	GALLONS	0	GALLONS	SOIL

TANK TEST INFORMATION

Tank Number	Tank Size	Tank Test Method	Leak Rate	Gross Leak or Failure
	2000	Horner EZ Check I or II	0.00	FAIL

Caller Remarks:

test was requested by owner.

DEC Investigator Remarks:

Prior to Sept, 2004 data translation this spill Lead_DEC Field was "GHIOSAY"
 12/27/99 LETTER SENT TO TKO REALTY BY WCHD; MUST PROVIDE A

WRITTEN REPORT DETAILING THE WORK PERFORMED.

Map Identification Number 87 **GAMBARDELLA & SON**
 274 NEW MAIN ST

Spill Number: 0300868 Close Date: 05/27/2003
 YONKERS, NY NO ZIP PROVIDED

MAP LOCATION INFORMATION
 Site location mapped by: ADDRESS MATCHING
 Approximate distance from property: 2100 feet to the SSW

ADDRESS CHANGE INFORMATION
 Revised street: NO CHANGE
 Revised zip code: 10701

Source of Spill: COMMERCIAL/INDUSTRIAL
 Notifier Type: Tank Tester
 Caller Name: PAOLA CORONEL
 DEC Investigator: WCHD

Spiller: PAOLA CORONEL - GAMBARDELLA & SON
 Notifier Name: PAOLA CORONEL
 Caller Agency: ELITE TANK TESTING
 Contact for more spill info: PAOLA CORONEL

Spiller Phone: (914) 747-9741
 Notifier Phone: (914) 747-9741
 Caller Phone: (914) 747-9741
 Contact Person Phone: (914) 747-9741

Spill Class: POSSIBLE REL WITH MIN POTENTIAL FOR FIRE OR HAZARD (OR KNOWN REL W/ NO DAMAGE);NO DEC RESP;WILLING RP;CORR ACTION TAKEN

Spill Date	Date Cleanup Ceased	Cause of Spill	Meets Cleanup Standards		Penalty Recommended	
04/24/2003		TANK TEST FAILURE	YES		NO	
Material Spilled	Material Class	Quantity Spilled	Units	Quantity Recovered	Units	Resource(s) Affected
DIESEL	PETROLEUM	0	GALLONS	0	GALLONS	SOIL
GASOLINE	PETROLEUM	0	GALLONS	0	GALLONS	SOIL

TANK TEST INFORMATION

Tank Number	Tank Size	Tank Test Method	Leak Rate	Gross Leak or Failure
1	2000	Horner EZ Check I or II	0.00	UNKNOWN

Caller Remarks:

RECOMMEND TO EXPOSE AND RE-TEST

DEC Investigator Remarks: NO DEC INVESTIGATOR REMARKS GIVEN FOR THIS SPILL.

Map Identification Number 88 APT HOUSE
7 JONES PL

Spill Number: 0202308 Close Date: 10/07/2002
YONKERS, NY NO ZIP PROVIDED

MAP LOCATION INFORMATION
Site location mapped by: ADDRESS MATCHING
Approximate distance from property: 2117 feet to the NNE

ADDRESS CHANGE INFORMATION
Revised street: NO CHANGE
Revised zip code: 10703

Source of Spill: COMMERCIAL/INDUSTRIAL	Spiller: LORIL MANNING	Spiller Phone: (914) 699-4871
Notifier Type: Tank Tester	Notifier Name: JIM DONELAN	Notifier Phone: (631) 321-4670
Caller Name: JIM DONELAN	Caller Agency: PRO TEST ENTERPRISES	Caller Phone: (631) 321-4670
DEC Investigator: jbodee	Contact for more spill info:	Contact Person Phone:

Spill Class: POSSIBLE REL WITH MIN POTENTIAL FOR FIRE OR HAZARD (OR KNOWN REL W/ NO DAMAGE);NO DEC RESP;WILLING RP;CORR ACTION TAKEN

Spill Date	Date Cleanup Ceased	Cause of Spill	Meets Cleanup Standards		Penalty Recommended	
06/03/2002		TANK TEST FAILURE	YES		NO	
Material Spilled	Material Class	Quantity Spilled	Units	Quantity Recovered	Units	Resource(s) Affected
#2 FUEL OIL	PETROLEUM	0	GALLONS	0	GALLONS	SOIL

TANK TEST INFORMATION

Tank Number	Tank Size	Tank Test Method	Leak Rate	Gross Leak or Failure
1	1000	Horner EZ Check I or II	0.00	FAIL

Caller Remarks:

U/G FAILED TEST MESSAGE LEFT FOR PROPERTY OWNER NEXT STEP NOT YET DETERMINED

DEC Investigator Remarks:

Prior to Sept, 2004 data translation this spill Lead_DEC Field was "O'DEE"
10/07/02 TANK PASSED RETEST. NFA

Map Identification Number 89 **YONKERS GENERAL HOSPITAL** **Spill Number: 8804274** **Close Date: 11/30/1989**
2 PARK AVE YONKERS, NY NO ZIP PROVIDED

MAP LOCATION INFORMATION

Site location mapped by: MANUAL MAPPING (2)
Approximate distance from property: 2117 feet to the N

ADDRESS CHANGE INFORMATION

Revised street: 2 PARK AVE.
Revised zip code: 10703

Source of Spill: INSTITUTIONAL, EDUC, GOV, OTHER	Spiller: YONKERS GENERAL HOSPITAL	Spiller Phone: (914) 964-7566
Notifier Type: Tank Tester	Notifier Name:	Notifier Phone:
Caller Name: JOHN NARADEZAY	Caller Agency: YONKERS GENERAL HOSPITAL	Caller Phone: (914) 964-7566
DEC Investigator: SLINGERLAND	Contact for more spill info:	Contact Person Phone:

Spill Class: KNOWN RELEASE WITH MINIMAL POTENTIAL FOR FIRE OR HAZARD;NO DEC RESPONSE;WILLING RP;CORRECTIVE ACTION TAKEN

Spill Date	Date Cleanup Ceased	Cause of Spill	Meets Cleanup Standards	Penalty Recommended
08/15/1988	11/30/1989	TANK TEST FAILURE	UNKNOWN	NO

Material Spilled	Material Class	Quantity Spilled	Units	Quantity Recovered	Units	Resource(s) Affected
#4 FUEL OIL	PETROLEUM	0	GALLONS	0	GALLONS	GROUNDWATER

TANK TEST INFORMATION

Tank Number	Tank Size	Tank Test Method	Leak Rate	Gross Leak or Failure
		Unknown	0.00	UNKNOWN

Caller Remarks:

LEAK IN VENT LINE (VISIBLE HOLE) TO REPAIR AND RETEST. 20K. LEAK BEING REPAIRED. TESTING WAS STOPPED WHEN LEAK WAS NOTICED. WILL BE RETESTED 8/22 WILL CALL BACK WITH UPDATES

DEC Investigator Remarks: NO DEC INVESTIGATOR REMARKS GIVEN FOR THIS SPILL.

Map Identification Number 90 **ST JOHNS PARK CAR PAVIL** **Spill Number: 0311754** **Close Date: 11/16/2004**
 2 PARK AVE YONKERS, NY NO ZIP PROVIDED

MAP LOCATION INFORMATION
 Site location mapped by: MANUAL MAPPING (2)
 Approximate distance from property: 2117 feet to the N

ADDRESS CHANGE INFORMATION
 Revised street: NO CHANGE
 Revised zip code: 10703

Source of Spill: INSTITUTIONAL, EDUC, GOV, OTHER
 Notifier Type: Tank Tester
 Caller Name: ERIC DEITZ
 DEC Investigator: WCHD

Spiller:
 Notifier Name: ERIC DEITZ
 Caller Agency: WCC TANK
 Contact for more spill info: LEE VIVARES

Spiller Phone:
 Notifier Phone: (845) 564-9555
 Caller Phone: (845) 564-9555
 Contact Person Phone: (914) 964-7716

Spill Class: KNOWN RELEASE WITH MINIMAL POTENTIAL FOR FIRE OR HAZARD;DEC RESPONSE;WILLING RP;CORRECTIVE ACTION TAKEN

Spill Date	Date Cleanup Ceased	Cause of Spill	Meets Cleanup Standards	Penalty Recommended
01/19/2004		TANK TEST FAILURE	NO	NO

NO MATERIAL INFORMATION GIVEN FOR THIS SPILL

TANK TEST INFORMATION

Tank Number	Tank Size	Tank Test Method	Leak Rate	Gross Leak or Failure
1	20000	Horner EZ Check I or II	0.00	UNKNOWN

Caller Remarks:

TANK TEST FAILED

DEC Investigator Remarks:

Prior to Sept, 2004 data translation this spill Lead_DEC Field was "WCHD-JACKSON"

11/22/04: Letter to Greg Doerr, St. John's Riverside Hospital, dated 16Nov2004. Spill closed by Frederick Beck, Jr., WCDOH.

Map Identification Number 91 **NYNEX**
40 MAIN ST.

Spill Number: 8805747 **Close Date: 02/10/1992**
YONKERS, NY NO ZIP PROVIDED

MAP LOCATION INFORMATION
Site location mapped by: ADDRESS MATCHING
Approximate distance from property: 2123 feet to the W

ADDRESS CHANGE INFORMATION
Revised street: NO CHANGE
Revised zip code: 10701

Source of Spill: COMMERCIAL/INDUSTRIAL
Notifier Type: Tank Tester
Caller Name: NICK EAGLE
DEC Investigator: UNASSIGNED

Spiller: NYNEX
Notifier Name:
Caller Agency: TANK TECH CORP.
Contact for more spill info:

Spiller Phone: (516) 747-3841
Notifier Phone:
Caller Phone: (914) 268-4153
Contact Person Phone:

Spill Date	Date Cleanup Ceased	Cause of Spill	Meets Cleanup Standards	Penalty Recommended
09/23/1988	06/18/1953	TANK TEST FAILURE	UNKNOWN	NO

Material Spilled	Material Class	Quantity Spilled	Units	Quantity Recovered	Units	Resource(s) Affected
#2 FUEL OIL	PETROLEUM	0	UNKNOWN	0	UNKNOWN	GROUNDWATER

TANK TEST INFORMATION

Tank Number	Tank Size	Tank Test Method	Leak Rate	Gross Leak or Failure
		Unknown	0.00	UNKNOWN

Caller Remarks:

EXCAVATED. PIPING WILL BE REPAIRED. WILL BE RETESTED. PETRO TITE, LEAK RATE UNDETERMINABLE. 10,000 GAL TANK. PLAN TO REPAIR. WILL CONTACT J. OKESSON WITH TIGHT RETEST OR PLAN TO PULL TANK. SEE HISTORY

DEC Investigator Remarks:

Prior to Sept, 2004 data translation this spill Lead_DEC Field was " "
11/03/88: 10000 TANK FAILED PETRO-TITE RETEST AT -.785 GPH.

TESTED BY TANK TECH CORP, AS PER TANK TEST REPORT.

Map Identification Number 92 **DEPAUL BROTHERS**
 108 WARBURTON AVE.

Spill Number: 9203538 **Close Date: 12/02/1993**
 YONKERS, NY NO ZIP PROVIDED

MAP LOCATION INFORMATION
 Site location mapped by: ADDRESS MATCHING
 Approximate distance from property: 2222 feet to the NW

ADDRESS CHANGE INFORMATION
 Revised street: NO CHANGE
 Revised zip code: 10701

Source of Spill: GASOLINE STATION
 Notifier Type: Tank Tester
 Caller Name: JIM SLAUGHTER
 DEC Investigator: WXWADSWO

Spiller:
 Notifier Name:
 Caller Agency: IRA CONKLIN
 Contact for more spill info:

Spiller Phone:
 Notifier Phone:
 Caller Phone: (914) 561-1512
 Contact Person Phone:

Spill Class: KNOWN RELEASE WITH MINIMAL POTENTIAL FOR FIRE OR HAZARD;DEC RESPONSE;WILLING RP;CORRECTIVE ACTION TAKEN

Spill Date	Date Cleanup Ceased	Cause of Spill	PBS # Involved	Meets Cleanup Standards	Penalty Recommended
06/24/1992	12/02/1993	TANK TEST FAILURE	3-168637	UNKNOWN	NO

Material Spilled	Material Class	Quantity Spilled	Units	Quantity Recovered	Units	Resource(s) Affected
GASOLINE	PETROLEUM	0	POUNDS	0	POUNDS	GROUNDWATER

TANK TEST INFORMATION

Tank Number	Tank Size	Tank Test Method	Leak Rate	Gross Leak or Failure
		Unknown	0.00	UNKNOWN

Caller Remarks:

TWO TANKS SEPARATE TESTS WILL EIR NOT SURE WHEN 4K SUPER TEST WAS ABORTED AFTER 15 MIN.

DEC Investigator Remarks:

Prior to Sept, 2004 data translation this spill Lead_DEC Field was "WADSWORTH"

Map Identification Number 93 **ST. JOSEPHS MED. CENTER**
 120 SOUTH BEUNT

Spill Number: 9213722 **Close Date: 04/16/1993**
 YONKERS, NY NO ZIP PROVIDED

MAP LOCATION INFORMATION
 Site location mapped by: MANUAL MAPPING (2)
 Approximate distance from property: 2270 feet to the SW

ADDRESS CHANGE INFORMATION
 Revised street: NO CHANGE
 Revised zip code: 10701

Source of Spill: COMMERCIAL/INDUSTRIAL Spiller: SAME Spiller Phone:
 Notifier Type: Tank Tester Notifier Name: Notifier Phone:
 Caller Name: TIM BOSHMAN Caller Agency: TANK TECH Caller Phone: (914) 268-8265
 DEC Investigator: WXWADSWO Contact for more spill info: Contact Person Phone:

Spill Class: KNOWN RELEASE WITH MINIMAL POTENTIAL FOR FIRE OR HAZARD;DEC RESPONSE;WILLING RP;CORRECTIVE ACTION TAKEN

Spill Date	Date Cleanup Ceased	Cause of Spill	PBS # Involved	Meets Cleanup Standards	Penalty Recommended
03/11/1993	04/16/1993	TANK TEST FAILURE	3-123161	NO	NO

Material Spilled	Material Class	Quantity Spilled	Units	Quantity Recovered	Units	Resource(s) Affected
#2 FUEL OIL	PETROLEUM	0	UNKNOWN	0	UNKNOWN	SOIL

TANK TEST INFORMATION

Tank Number	Tank Size	Tank Test Method	Leak Rate	Gross Leak or Failure
		Unknown	0.00	UNKNOWN

Caller Remarks:

WILL EIR

DEC Investigator Remarks:

Prior to Sept, 2004 data translation this spill Lead_DEC Field was "WADSWORTH"

Map Identification Number 94

35 VARK ST

YONKERS, NY NO ZIP PROVIDED

Spill Number: 0108703

Close Date: 12/09/2003

MAP LOCATION INFORMATION

Site location mapped by: ADDRESS MATCHING
 Approximate distance from property: 2457 feet to the SW

ADDRESS CHANGE INFORMATION

Revised street: NO CHANGE
 Revised zip code: 10701

Source of Spill: INSTITUTIONAL, EDUC, GOV, OTHER
 Notifier Type: Tank Tester
 Caller Name: RENE LEWIS
 DEC Investigator: WCHD

Spiller: SISTER MARY CUMMING
 Notifier Name: MANUEL CENTENO
 Caller Agency: AL EASTMAN & SON
 Contact for more spill info: SISTER MARY CUMMING

Spiller Phone: (914) 476-7474
 Notifier Phone: (718) 378-7000
 Caller Phone: (718) 378-7000 ext. 2
 Contact Person Phone: (914) 476-7474

Spill Class: KNOWN RELEASE WITH MINIMAL POTENTIAL FOR FIRE OR HAZARD;DEC RESPONSE;WILLING RP;CORRECTIVE ACTION TAKEN

Spill Date	Date Cleanup Ceased	Cause of Spill	Meets Cleanup Standards		Penalty Recommended		
11/30/2001		TANK TEST FAILURE	YES		NO		

Material Spilled	Material Class	Quantity Spilled	Units	Quantity Recovered	Units	Resource(s) Affected
#6 FUEL OIL	PETROLEUM	0	GALLONS	0	GALLONS	SOIL

Caller Remarks:

not a product leak it is an air leak - investigating at this time

DEC Investigator Remarks:

Prior to Sept, 2004 data translation this spill Lead_DEC Field was "WCHD-JACKSON"
 12/09/03 CLOSED BY DANIELLE JACKSON OF THE WESTCHESTER COUNTY HEALTH DEPARTMENT.



CLOSED STATUS UNKNOWN CAUSE SPILLS AND OTHER CAUSE SPILLS IDENTIFIED WITHIN 1/2 MILE SEARCH RADIUS

Please Note: * - Compass directions can vary substantially for sites located very close to the subject property address.

Map Identification Number 95 **TM 250** **Spill Number: 0205412** **Close Date: 08/23/2002**
 CASMIR AVE/COLUMBUS PL YONKERS, NY NO ZIP PROVIDED

MAP LOCATION INFORMATION
 Site location mapped by: MANUAL MAPPING (3)
 Approximate distance from property: 349 feet to the NNW

ADDRESS CHANGE INFORMATION
 Revised street: ST CASIMIR AVE / COLUMBUS PL
 Revised zip code: NO CHANGE

Source of Spill: UNKNOWN Spiller: UNKNOWN Spiller Phone:
 Notifier Type: Affected Persons Notifier Name: JAY SCHMITT Notifier Phone:
 Caller Name: LARRY COSTA Caller Agency: CON ED Caller Phone: (212) 580-6763
 DEC Investigator: jbodee Contact for more spill info: LARRY COSTA Contact Person Phone: (212) 580-6763

Spill Class: KNOWN RELEASE WITH MINIMAL POTENTIAL FOR FIRE OR HAZARD;NO DEC RESPONSE;WILLING RP;CORRECTIVE ACTION TAKEN

Spill Date	Date Cleanup Ceased	Cause of Spill	Meets Cleanup Standards	Penalty Recommended
08/22/2002		UNKNOWN	YES	NO

Material Spilled	Material Class	Quantity Spilled	Units	Quantity Recovered	Units	Resource(s) Affected
UNKNOWN MATERIAL	OTHER	4.00	GALLONS	0.00	GALLONS	SOIL

Caller Remarks:

4 oz. spill coming off 24 hr diminimus. ref # 144674.

DEC Investigator Remarks:

Prior to Sept, 2004 data translation this spill Lead_DEC Field was "O'DEE"

Map Identification Number 96 **GAS STATION**
 PALISADES AVE.& ELM ST.

Spill Number: 9106904 **Close Date: 07/21/1992**
 YONKERS, NY NO ZIP PROVIDED

MAP LOCATION INFORMATION
 Site location mapped by: MANUAL MAPPING (3)
 Approximate distance from property: 679 feet to the W

ADDRESS CHANGE INFORMATION
 Revised street: PALISADE AVE / ELM ST
 Revised zip code: 10701

Source of Spill: GASOLINE STATION	Spiller:	Spiller Phone:
Notifier Type: Fire Department	Notifier Name:	Notifier Phone:
Caller Name: LT. DUNN	Caller Agency: YONKERS F.D.	Caller Phone: (914) 423-7100
DEC Investigator: tdghiosa	Contact for more spill info:	Contact Person Phone:

Spill Class: KNOWN RELEASE WITH MINIMAL POTENTIAL FOR FIRE OR HAZARD;DEC RESPONSE;WILLING RP;CORRECTIVE ACTION TAKEN

Spill Date	Date Cleanup Ceased	Cause of Spill	Meets Cleanup Standards	Penalty Recommended
09/26/1991	06/18/1953	UNKNOWN	UNKNOWN	NO

Material Spilled	Material Class	Quantity Spilled	Units	Quantity Recovered	Units	Resource(s) Affected
GASOLINE	PETROLEUM	300.00	GALLONS	0.00	GALLONS	SEWER

Caller Remarks:

YONKERS HAZMAT ON SCENE COUNTY HAZMAT HAS BEEN PUT ON STANDBY SPILL IS BELIEVED TO HAVE COME FROM GAS PUMP MATERIAL GOT IN SEWER NOT KNOWN WHERE IT WENT AT THIS TIME

DEC Investigator Remarks:

Prior to Sept, 2004 data translation this spill Lead_DEC Field was "GHIOSAY"

Map Identification Number 97 **RESIDENTS**
 46-48 MAPLE STREET

Spill Number: 0108863 **Close Date: 03/18/2002**
 YONKERS, NY NO ZIP PROVIDED

MAP LOCATION INFORMATION
 Site location mapped by: MANUAL MAPPING (3)
 Approximate distance from property: 737 feet to the SSE

ADDRESS CHANGE INFORMATION
 Revised street: NO CHANGE
 Revised zip code: 10701

Source of Spill: PRIVATE DWELLING	Spiller: SAME - MARIO POMPONIO	Spiller Phone:
Notifier Type: Other	Notifier Name: SAME	Notifier Phone:
Caller Name: MARTY MORGAN	Caller Agency: US TANK TECH	Caller Phone: (845) 225-5240
DEC Investigator: jbodee	Contact for more spill info: MARIO POMPONIO	Contact Person Phone:

Spill Class: KNOWN RELEASE WITH MINIMAL POTENTIAL FOR FIRE OR HAZARD;NO DEC RESPONSE;WILLING RP;CORRECTIVE ACTION TAKEN

Spill Date	Date Cleanup Ceased	Cause of Spill	Meets Cleanup Standards		Penalty Recommended	
11/30/2001		OTHER	YES		NO	
Material Spilled	Material Class	Quantity Spilled	Units	Quantity Recovered	Units	Resource(s) Affected
#2 FUEL OIL	PETROLEUM	0	GALLONS	0	GALLONS	SOIL

Caller Remarks:

FAILED SOIL SAMPLES SAMPLES WERE TAKEN NOV 30 AND RESULTS WERE RECEIVED TODAY

DEC Investigator Remarks:

Prior to Sept, 2004 data translation this spill Lead_DEC Field was "O'DEE"

12/5/2001 CALLER STATES RESULTS AND REPORT WILL BE SENT TO SPILLER. THREE AROMATIC COMPOUNDS DETECTED OVER NYS SOIL GUIDELINES. CALL RECOMMENDS ADDITIONAL WORK.

03/18/2002 TANK PULLED BY TAKE PRIDE. SITE INSPECTED BY CITY OF YONKERS FD. NO LEAK OR CONTAMINATION EVIDENT. NO FURTHER ACTION.

Map Identification Number 98 **GETTY S/S**
124-128 NEPPERHAN AVE

Spill Number: 9103437 **Close Date: 11/12/1991**
YONKERS, NY NO ZIP PROVIDED

MAP LOCATION INFORMATION
Site location mapped by: ADDRESS MATCHING
Approximate distance from property: 1061 feet to the SW

ADDRESS CHANGE INFORMATION
Revised street: 126 NEPPERHAN AV
Revised zip code: 10701

Source of Spill: GASOLINE STATION
Notifier Type: Citizen
Caller Name: DOMINIC
DEC Investigator: tdghiosa

Spiller: SAME
Notifier Name:
Caller Agency: CITIZEN
Contact for more spill info:

Spiller Phone:
Notifier Phone:
Caller Phone: () 643-5784
Contact Person Phone:

Spill Class: KNOWN RELEASE WITH MINIMAL POTENTIAL FOR FIRE OR HAZARD;DEC RESPONSE;WILLING RP;CORRECTIVE ACTION TAKEN

Spill Date	Date Cleanup Ceased	Cause of Spill	Meets Cleanup Standards		Penalty Recommended	
06/27/1991		UNKNOWN	UNKNOWN		NO	

Material Spilled	Material Class	Quantity Spilled	Units	Quantity Recovered	Units	Resource(s) Affected
GASOLINE	PETROLEUM	0	POUNDS	0	POUNDS	GROUNDWATER

 Caller Remarks:

WHILE PUTTING IN BUILDING NOTICED CONTAMINATED DIRT AND PRODUCT POSSIBLY FLOATING IN GROUNDWATER TODD GHIOSAY TO CHECK OUT

 DEC Investigator Remarks:

Prior to Sept, 2004 data translation this spill Lead_DEC Field was "GHIOSAY"

Map Identification Number 99 **VAULT # 496** **Spill Number: 0003000** **Close Date: 06/12/2000**
 YONKERS AV/OAK ST YONKERS, NY NO ZIP PROVIDED

MAP LOCATION INFORMATION
 Site location mapped by: ADDRESS MATCHING
 Approximate distance from property: 1072 feet to the ENE

ADDRESS CHANGE INFORMATION
 Revised street: NO CHANGE
 Revised zip code: 10701

Source of Spill: UNKNOWN	Spiller: CON ED	Spiller Phone:
Notifier Type: Affected Persons	Notifier Name: MR DIXON	Notifier Phone:
Caller Name: MIKE CESARE	Caller Agency: CON EDISON	Caller Phone: (212) 580-6763
DEC Investigator: mbmastro	Contact for more spill info: MIKE CESARE	Contact Person Phone: (212) 580-6763

Spill Class: KNOWN RELEASE WITH MINIMAL POTENTIAL FOR FIRE OR HAZARD;NO DEC RESPONSE;WILLING RP;CORRECTIVE ACTION TAKEN

Spill Date	Date Cleanup Ceased	Cause of Spill	Meets Cleanup Standards	Penalty Recommended
06/09/2000		UNKNOWN	YES	NO

Material Spilled	Material Class	Quantity Spilled	Units	Quantity Recovered	Units	Resource(s) Affected
UNKNOWN PETROLEUM	PETROLEUM	2.00	GALLONS	0.00	GALLONS	SOIL

 Caller Remarks:

ABOVE MATERAIL DISCOVERED AT ABOVE LOCATION ON TOP OF 500 GALLONS

OF WATER. SAMPLE HAS BEEN TAKEN AND CLEANUP IS PENDING LAB

RESULTS. CON ED # 131775.

DEC Investigator Remarks:

Prior to Sept, 2004 data translation this spill Lead_DEC Field was "MASTRO"

Map Identification Number 100 PRIVATE HOME
107 PALISADE AVE

Spill Number: 0507442 Close Date: 10/29/2005
YONKERS, NY NO ZIP PROVIDED

MAP LOCATION INFORMATION
Site location mapped by: MANUAL MAPPING (3)
Approximate distance from property: 1111 feet to the NNW

ADDRESS CHANGE INFORMATION
Revised street: NO CHANGE
Revised zip code: 10703

Source of Spill: UNKNOWN
Notifier Type: Responsible Party
Caller Name: MARY KENT
DEC Investigator: JBODee

Spiller:
Notifier Name: MARY KENT
Caller Agency: FOURTH AVE TRANSPORT
Contact for more spill info: MARY KENT

Spiller Phone:
Notifier Phone: (718) 832-6057
Caller Phone: (718) 832-6057
Contact Person Phone: (718) 832-6057

Spill Class: KNOWN RELEASE WITH MINIMAL POTENTIAL FOR FIRE OR HAZARD;DEC RESPONSE;WILLING RP;CORRECTIVE ACTION TAKEN

Spill Date	Date Cleanup Ceased	Cause of Spill	Meets Cleanup Standards	Penalty Recommended
09/21/2005		UNKNOWN	YES	NO

Material Spilled	Material Class	Quantity Spilled	Units	Quantity Recovered	Units	Resource(s) Affected
#2 FUEL OIL	PETROLEUM	15.00	GALLONS	15.00	GALLONS	SOIL

Caller Remarks:

UNKNOWN, CALLER HAD NO FURTHER INFO: IS CLEANED UP

DEC Investigator Remarks:

9/23/05 FRED BECK FROM WESTCHESTER COUNTY HEALTH DEPT RESPONDED AND WILL FOLLOW UP WITH DEC. jod

October 29, 2005: CLEAN UP COMPLETED BY OIL COMPANY. SPILL FILE CLOSED BY FRED BECK OF THE WESTCHESTER COUNTY HEALTH DEPT. NO FURTHER ACTION IS REQUIRED AT THIS TIME. jod

Map Identification Number 101

15 LOCUST HILL

Spill Number: 0209929
YONKERS, NY NO ZIP PROVIDED

Close Date: 12/31/2002

MAP LOCATION INFORMATION

Site location mapped by: MANUAL MAPPING (3)
Approximate distance from property: 1175 feet to the W

ADDRESS CHANGE INFORMATION
Revised street: 15 LOCUST HILL AV
Revised zip code: 10701

Source of Spill: TANK TRUCK
Notifier Type: Responsible Party
Caller Name: YONKERS PD
DEC Investigator: WCHD

Spiller: FERRENTINO OIL
Notifier Name:
Caller Agency: YONKERS PD
Contact for more spill info: YONKERS PD

Spiller Phone: (718) 832-6700
Notifier Phone:
Caller Phone: (914) 377-7900
Contact Person Phone: (914) 377-7900

Spill Class: KNOWN RELEASE THAT CREATES POTENTIAL FOR FIRE OR HAZARD;DEC RESPONSE;WILLING RP;CORRECTIVE ACTION TAKEN

Spill Date	Date Cleanup Ceased	Cause of Spill	Meets Cleanup Standards		Penalty Recommended	
12/31/2002		UNKNOWN	YES		NO	

Material Spilled	Material Class	Quantity Spilled	Units	Quantity Recovered	Units	Resource(s) Affected
#2 FUEL OIL	PETROLEUM	50.00	GALLONS	0.00	GALLONS	SOIL

Caller Remarks:

APPROX 50 GALS SPILLED WHEN DELIVERY WAS BEING MADE TRUCK WAS PARKED ON INCLINE - POSS VALVE PROBLEM WITH TRUCK - PRODUCT DID ENTER SEWER

DEC Investigator Remarks: NO DEC INVESTIGATOR REMARKS GIVEN FOR THIS SPILL.

Map Identification Number 102

SUN SERVICE CENTER
47 YONKERS AVE.

Spill Number: 9013194
YONKERS, NY NO ZIP PROVIDED

Close Date: 04/30/1993

MAP LOCATION INFORMATION

Site location mapped by: ADDRESS MATCHING
Approximate distance from property: 1207 feet to the ENE

ADDRESS CHANGE INFORMATION
Revised street: NO CHANGE
Revised zip code: 10701

Source of Spill: GASOLINE STATION
Notifier Type: DEC
Caller Name: CARLOS TORRES
DEC Investigator: WXWADSWO

Spiller: SAME
Notifier Name:
Caller Agency: WCHD
Contact for more spill info:

Spiller Phone:
Notifier Phone:
Caller Phone: (914) 285-5038
Contact Person Phone:

Spill Class: KNOWN RELEASE WITH MINIMAL POTENTIAL FOR FIRE OR HAZARD;DEC RESPONSE;WILLING RP;CORRECTIVE ACTION TAKEN

Spill Date	Date Cleanup Ceased	Cause of Spill	PBS # Involved	Meets Cleanup Standards	Penalty Recommended	
03/26/1991	04/30/1993	UNKNOWN	3-600092	NO	NO	
Material Spilled	Material Class	Quantity Spilled	Units	Quantity Recovered	Units	Resource(s) Affected
GASOLINE	PETROLEUM	0	UNKNOWN	0	UNKNOWN	GROUNDWATER

TANK TEST INFORMATION

Tank Number	Tank Size	Tank Test Method	Leak Rate	Gross Leak or Failure
		Unknown	0.00	UNKNOWN

Caller Remarks:

FUMES IN BASEMENT OF 59 YONKERS AVE. FAST EDDIE'S BAR/RESTURANT YONKERS F.D. ON SCENE LEAKING PUMP AT SUN SERVICE CENTER REPAIRED 3/26/91 L.TAYLOR TO INVESTIGATE

DEC Investigator Remarks:

Prior to Sept, 2004 data translation this spill Lead_DEC Field was "WADSWORTH"
 09/27/95: This is additional information about material spilled from the translation of the old spill file: FUMES.

Map Identification Number 103 **CITY GARAGE** **Spill Number: 9313100** **Close Date: 02/23/1994**
 87 NEPPERHAN AVE. YONKERS, NY NO ZIP PROVIDED

MAP LOCATION INFORMATION
 Site location mapped by: ADDRESS MATCHING
 Approximate distance from property: 1357 feet to the SW

ADDRESS CHANGE INFORMATION
 Revised street: NO CHANGE
 Revised zip code: 10701

Source of Spill: TANK TRUCK	Spiller: CASTLE FUEL	Spiller Phone:
Notifier Type: Affected Persons	Notifier Name:	Notifier Phone:
Caller Name: DISP. MACK	Caller Agency: YONKER F.D.	Caller Phone: () 377-7555
DEC Investigator: tdghiosa	Contact for more spill info:	Contact Person Phone:

Spill Class: KNOWN RELEASE THAT CREATES POTENTIAL FOR FIRE OR HAZARD;DEC RESPONSE;WILLING RP;CORRECTIVE ACTION TAKEN

Spill Date	Date Cleanup Ceased	Cause of Spill	Meets Cleanup Standards	Penalty Recommended
02/04/1994	02/23/1994	UNKNOWN	NO	NO

Material Spilled	Material Class	Quantity Spilled	Units	Quantity Recovered	Units	Resource(s) Affected
#2 FUEL OIL	PETROLEUM	400.00	GALLONS	0.00	GALLONS	SEWER

 Caller Remarks:

CALLER SAYS DELIVERY TRUCK WAS SOURCE YONKERS SEWER DEPT. NOTIFIED F.D. WILL INVESTIGATE BOOMS ALONG CREEK & HUDSON ARE BEING PLACED BY YONKERS HAZ-MAT

 DEC Investigator Remarks:

Prior to Sept, 2004 data translation this spill Lead_DEC Field was "GHIOSAY"

Map Identification Number 104 **CUSTOMIZING REPAIR SHOP** **Spill Number: 0205007** **Close Date: 08/14/2002**
 300 NEPPERHAN AVE YONKERS, NY NO ZIP PROVIDED

MAP LOCATION INFORMATION
 Site location mapped by: ADDRESS MATCHING
 Approximate distance from property: 1390 feet to the ENE

ADDRESS CHANGE INFORMATION
 Revised street: 300 NEPPERHAN AVE
 Revised zip code: 10701

Source of Spill: GASOLINE STATION	Spiller: CUSTOMIZING REPAIR SHOP	Spiller Phone:
Notifier Type: Citizen	Notifier Name:	Notifier Phone:
Caller Name: REFUSED	Caller Agency:	Caller Phone:
DEC Investigator: WCHD	Contact for more spill info:	Contact Person Phone:

Spill Class: KNOWN RELEASE WITH MINIMAL POTENTIAL FOR FIRE OR HAZARD;DEC RESPONSE;WILLING RP;CORRECTIVE ACTION TAKEN

Spill Date	Date Cleanup Ceased	Cause of Spill	Meets Cleanup Standards	Penalty Recommended
08/12/2002		UNKNOWN	NO	NO

Material Spilled	Material Class	Quantity Spilled	Units	Quantity Recovered	Units	Resource(s) Affected
GASOLINE	PETROLEUM	0	GALLONS	0	GALLONS	SEWER
WASTE OIL/USED OIL (NOT FUEL)	PETROLEUM	0	GALLONS	0	GALLONS	SEWER

 Caller Remarks:

fire dept on scene at this time...material was commping from repair shop and went across parking lot of above and into sewers...sewers lead into the saw mill river.

 DEC Investigator Remarks: NO DEC INVESTIGATOR REMARKS GIVEN FOR THIS SPILL.

Map Identification Number 105 **MANHOLE #560**
LAFAYETTE PL/PALLISADES

Spill Number: 0000214
YONKERS, NY NO ZIP PROVIDED

Close Date: 04/06/2000

MAP LOCATION INFORMATION

Site location mapped by: MANUAL MAPPING (3)
Approximate distance from property: 1416 feet to the NNW

ADDRESS CHANGE INFORMATION

Revised street: LAFAYETTE PL/PALISADE ST
Revised zip code: 10701

Source of Spill: COMMERCIAL/INDUSTRIAL
Notifier Type: Affected Persons
Caller Name: BRIAN JOYCE
DEC Investigator: jbodee

Spiller: UNK - UNK
Notifier Name: BRIAN JOYCE
Caller Agency: CON EDISON
Contact for more spill info: BRIAN JOYCE

Spiller Phone: (000) 000-0000
Notifier Phone: (212) 580-6763
Caller Phone: (212) 580-6763
Contact Person Phone: (212) 580-6763

Spill Class: KNOWN RELEASE WITH MINIMAL POTENTIAL FOR FIRE OR HAZARD;NO DEC RESPONSE;WILLING RP;CORRECTIVE ACTION TAKEN

Spill Date	Date Cleanup Ceased	Cause of Spill	Meets Cleanup Standards	Penalty Recommended
04/05/2000		UNKNOWN	YES	NO

Material Spilled	Material Class	Quantity Spilled	Units	Quantity Recovered	Units	Resource(s) Affected
UNKNOWN PETROLEUM	PETROLEUM	5.00	GALLONS	0.00	GALLONS	SOIL

Caller Remarks:

NO SEWERS OR WATERWAYS AFFECTED- 5 GALLONS ON 100 GALLONS OF WATER.

CLEANUP PENDING LAB RESULTS- CON ED #130769

DEC Investigator Remarks:

Prior to Sept, 2004 data translation this spill Lead_DEC Field was "O'DEE"
04/06/2000 CLEANUP REPORT SENT TO TARRYTOWN OFFICE. NFA

Map Identification Number 106 **APT BUILDING**
130 BEACH ST

Spill Number: 9714173
YONKERS, NY NO ZIP PROVIDED

Close Date: 10/07/2002

MAP LOCATION INFORMATION

Site location mapped by: ADDRESS MATCHING
Approximate distance from property: 1554 feet to the SSE

ADDRESS CHANGE INFORMATION

Revised street: 130 BEECH ST
Revised zip code: 10701

Source of Spill: UNKNOWN
 Notifier Type: Health Department
 Caller Name: CARLOS TORRES
 DEC Investigator: WCHD

Spiller: UNKNOWN
 Notifier Name: YONKER FIRE DEPT
 Caller Agency: WESTCHESTER COUNTY HEALTH
 Contact for more spill info: NONE

Spiller Phone:
 Notifier Phone: (914) 593-5900
 Caller Phone: (914) 637-4895
 Contact Person Phone:

Spill Class: KNOWN RELEASE WITH MINIMAL POTENTIAL FOR FIRE OR HAZARD;NO DEC RESPONSE;WILLING RP;CORRECTIVE ACTION TAKEN

Spill Date	Date Cleanup Ceased	Cause of Spill	Meets Cleanup Standards		Penalty Recommended	
03/21/1998		UNKNOWN	NO		NO	
Material Spilled	Material Class	Quantity Spilled	Units	Quantity Recovered	Units	Resource(s) Affected
#2 FUEL OIL	PETROLEUM	0	GALLONS	0	GALLONS	SOIL

Caller Remarks:

Fuel oil is coming into the sump pit - tank from that building is down grade from sump pit so it must be coming from another location.

No further action.

DEC Investigator Remarks: NO DEC INVESTIGATOR REMARKS GIVEN FOR THIS SPILL.

Map Identification Number 107 PRIVATE RESIDENCE
 20 SOUTH BROADWAY

Spill Number: 9702239 Close Date: 11/10/1997
 YONKERS, NY NO ZIP PROVIDED

MAP LOCATION INFORMATION
 Site location mapped by: ADDRESS MATCHING
 Approximate distance from property: 1673 feet to the WSW

ADDRESS CHANGE INFORMATION
 Revised street: NO CHANGE
 Revised zip code: 10701

Source of Spill: PRIVATE DWELLING
 Notifier Type: Other
 Caller Name: FRAN ARCHEY
 DEC Investigator: tdghiosa

Spiller: STEVE - PRIVATE RESIDENCE
 Notifier Name: STEVE
 Caller Agency: A L EASTMOND
 Contact for more spill info: STEVE

Spiller Phone: (914) 963-3200
 Notifier Phone: (914) 963-3200
 Caller Phone: (718) 378-3000
 Contact Person Phone: (914) 963-3200

Spill Class: KNOWN RELEASE WITH MINIMAL POTENTIAL FOR FIRE OR HAZARD;DEC RESPONSE;WILLING RP;CORRECTIVE ACTION TAKEN

Spill Date	Date Cleanup Ceased	Cause of Spill	Meets Cleanup Standards		Penalty Recommended	
05/21/1997		UNKNOWN	YES		NO	

Material Spilled	Material Class	Quantity Spilled	Units	Quantity Recovered	Units	Resource(s) Affected
#2 FUEL OIL	PETROLEUM	20.00	GALLONS	0.00	GALLONS	SOIL

 Caller Remarks:

spill is in the process of being cleaned up by oil co

 DEC Investigator Remarks:

Prior to Sept, 2004 data translation this spill Lead_DEC Field was "GHIOSAY"
 08/25/97: This spill was inadvertently assigned to Region 2 by

Dispatch Center. It is a Region 3 (Westchester county)

spill. AM Chieco.

Map Identification Number 108

30 SOUTH BROADWAY

YONKERS, NY NO ZIP PROVIDED

Spill Number: 0211687

Close Date: 05/06/2004

MAP LOCATION INFORMATION

Site location mapped by: ADDRESS MATCHING
 Approximate distance from property: 1738 feet to the WSW

ADDRESS CHANGE INFORMATION

Revised street: NO CHANGE
 Revised zip code: 10701

Source of Spill: COMMERCIAL/INDUSTRIAL
 Notifier Type: Responsible Party
 Caller Name: JOE ABRUZESE
 DEC Investigator: WCHD

Spiller: LYNN PERSICO
 Notifier Name: BUILDING SUPER
 Caller Agency: PERBAR REALTY
 Contact for more spill info: LYNN PERSICO

Spiller Phone: (914) 592-3500
 Notifier Phone:
 Caller Phone: (914) 522-0368
 Contact Person Phone: (914) 592-3500

Spill Class: KNOWN RELEASE WITH MINIMAL POTENTIAL FOR FIRE OR HAZARD;DEC RESPONSE;WILLING RP;CORRECTIVE ACTION TAKEN

Spill Date	Date Cleanup Ceased	Cause of Spill	Meets Cleanup Standards	Penalty Recommended
02/25/2003		OTHER	YES	NO

Material Spilled	Material Class	Quantity Spilled	Units	Quantity Recovered	Units	Resource(s) Affected
#2 FUEL OIL	PETROLEUM	5.00	GALLONS	0.00	GALLONS	SOIL

Caller Remarks:

EASTMEN TANK IS ENROUTE to pump/vac out water w/oil sheen from basement. Water line broke w/water going to basement & furnace. Oil from burners put sheen onto water.

DEC Investigator Remarks:

Prior to Sept, 2004 data translation this spill Lead_DEC Field was "WCHD - MANCINI" RECOMMENDED FOR CLOSURE BY WCHD-MANCINI.

Map Identification Number 109 **YONKERS POST OFFICE** **Spill Number: 0313368** **Close Date: 03/05/2004**
 WARBURTON AVE & DOCK ST YONKERS, NY NO ZIP PROVIDED

MAP LOCATION INFORMATION

Site location mapped by: ADDRESS MATCHING
 Approximate distance from property: 1865 feet to the W

ADDRESS CHANGE INFORMATION

Revised street: WARBURTON AVE / DOCK ST
 Revised zip code: 10701

Source of Spill: INSTITUTIONAL, EDUC, GOV, OTHER
 Notifier Type: Federal Government
 Caller Name: TOM GIBBONS
 DEC Investigator: WCHD

Spiller: DAN CONAS - YONKERS POST OFFICE
 Notifier Name: TOM GIBBONS
 Caller Agency: US POSTAL SERVICE
 Contact for more spill info: DAN CONAS

Spiller Phone: (914) 378-3625
 Notifier Phone: (914) 965-4072
 Caller Phone: (914) 965-4072
 Contact Person Phone: (914) 378-3625

Spill Class: KNOWN RELEASE THAT CREATES POTENTIAL FOR FIRE OR HAZARD;DEC RESPONSE;WILLING RP;CORRECTIVE ACTION TAKEN

Spill Date	Date Cleanup Ceased	Cause of Spill	Meets Cleanup Standards		Penalty Recommended	
03/05/2004		UNKNOWN	NO		NO	

Material Spilled	Material Class	Quantity Spilled		Quantity Recovered		Resource(s) Affected
		Units		Units		
UNKNOWN PETROLEUM	PETROLEUM	0	GALLONS	0	GALLONS	SOIL

Caller Remarks:

there is an unknown petroleum that has contaminated the soil. they were doing excavating below the slab when they found the contaminated soil

DEC Investigator Remarks:

Prior to Sept, 2004 data translation this spill Lead_DEC Field was "WCHD-MAGNUSON" 5/18/04: Letter to Postmaster, USPostal Service, Yonkers from Karen Magnuson, WCDOH dated 12May2004. Spill remediation report by

URS Corporation has been reviewed. WCDOH recommends NFA at this time.

Map Identification Number 110 **SB264**
 84 ASHBURTON AV
 YONKERS, NY NO ZIP PROVIDED
Spill Number: 9912453 **Close Date: 02/03/2000**

MAP LOCATION INFORMATION
 Site location mapped by: ADDRESS MATCHING
 Approximate distance from property: 1880 feet to the N

ADDRESS CHANGE INFORMATION
 Revised street: NO CHANGE
 Revised zip code: 10703

Source of Spill: UNKNOWN Spiller: UNKNOWN Spiller Phone:
 Notifier Type: Affected Persons Notifier Name: MCCABE Notifier Phone:
 Caller Name: RICHARD ROACH Caller Agency: CON EDISON Caller Phone: (212) 580-6763
 DEC Investigator: jbodee Contact for more spill info: CALLER Contact Person Phone: (212) 580-6763

Spill Class: KNOWN RELEASE WITH MINIMAL POTENTIAL FOR FIRE OR HAZARD;NO DEC RESPONSE;WILLING RP;CORRECTIVE ACTION TAKEN

Spill Date	Date Cleanup Ceased	Cause of Spill	Meets Cleanup Standards		Penalty Recommended	
01/31/2000		UNKNOWN	YES		NO	

Material Spilled	Material Class	Quantity Spilled		Quantity Recovered		Resource(s) Affected
		Units		Units		
UNKNOWN PETROLEUM	PETROLEUM	100.00	GALLONS	0.00	GALLONS	SOIL

Caller Remarks:

129800

DEC Investigator Remarks:

Prior to Sept, 2004 data translation this spill Lead_DEC Field was "O'DEE"
 2/03/2000 CLEANUP REPORT TO BE SENT TO TARRYTOWN OFFICE. NFA

Map Identification Number 111 **ASH BURTON AVE/PALISADES**
 YONKERS, NY NO ZIP PROVIDED
Spill Number: 0008764 **Close Date: 10/27/2000**

MAP LOCATION INFORMATION
 Site location mapped by: MANUAL MAPPING (3)
 Approximate distance from property: 1892 feet to the N

ADDRESS CHANGE INFORMATION
 Revised street: ASHBURTON AVE / PALISADE AV
 Revised zip code: NO CHANGE

Source of Spill: UNKNOWN Spiller: CALLER - CON ED Spiller Phone: (212) 580-6763
 Notifier Type: Responsible Party Notifier Name: MR GIBBS Notifier Phone: (212) 580-6763
 Caller Name: JIMMY FOX Caller Agency: CON ED Caller Phone: (212) 580-6763
 DEC Investigator: jbodee Contact for more spill info: JIMMY FOX Contact Person Phone: (212) 580-6763

Spill Class: KNOWN RELEASE WITH MINIMAL POTENTIAL FOR FIRE OR HAZARD;NO DEC RESPONSE;WILLING RP;CORRECTIVE ACTION TAKEN

Spill Date	Date Cleanup Ceased	Cause of Spill	Meets Cleanup Standards		Penalty Recommended	
10/27/2000		UNKNOWN	YES		NO	
Material Spilled	Material Class	Quantity Spilled	Units	Quantity Recovered	Units	Resource(s) Affected
ETHYLENE GLYCOL	HAZARDOUS MATERIAL	0	GALLONS	0	GALLONS	SOIL

Caller Remarks:

2 PTS OF AUTO SEAL WAS FOUND IN AN EXZCAVATION NEAR A GAS MAIN. CLEAN UP IN PROGRESS. CON ED 134-131

DEC Investigator Remarks:

Prior to Sept, 2004 data translation this spill Lead_DEC Field was "O'DEE"
 10/27/2000 CLEANUP REPORT TO BE SENT TO TARRYTOWN OFFICE. NFA

Map Identification Number 112 **OFFICE BUILDING** **Spill Number: 9400256** **Close Date: 12/12/1994**
 45 SOUTH BROADWAY YONKERS, NY NO ZIP PROVIDED

MAP LOCATION INFORMATION ADDRESS CHANGE INFORMATION
 Site location mapped by: ADDRESS MATCHING Revised street: NO CHANGE
 Approximate distance from property: 1917 feet to the WSW Revised zip code: 10701

Source of Spill: COMMERCIAL/INDUSTRIAL Spiller: Spiller Phone:
 Notifier Type: Other Notifier Name: Notifier Phone:
 Caller Name: MARK PARKER Caller Agency: LAW ENVIR. Caller Phone: (212) 768-3410
 DEC Investigator: tdghiosa Contact for more spill info: Contact Person Phone:

Spill Class: KNOWN RELEASE WITH MINIMAL POTENTIAL FOR FIRE OR HAZARD;DEC RESPONSE;WILLING RP;CORRECTIVE ACTION TAKEN

Spill Date	Date Cleanup Ceased	Cause of Spill	Meets Cleanup Standards		Penalty Recommended	
04/06/1994	12/12/1994	UNKNOWN	NO		NO	

Material Spilled	Material Class	Quantity Spilled	Units	Quantity Recovered	Units	Resource(s) Affected
#4 FUEL OIL	PETROLEUM	0	UNKNOWN	0	UNKNOWN	SOIL

 Caller Remarks:

PHASE II INVESTIGATION FOUND CONTAMINATED SOIL

 DEC Investigator Remarks:

Prior to Sept, 2004 data translation this spill Lead_DEC Field was "GHIOSAY"

Map Identification Number 113 **RESIDENTS** **Spill Number: 0011293** **Close Date: 07/08/2004**
 17 MOUNT CARMEL YONKERS, NY NO ZIP PROVIDED

MAP LOCATION INFORMATION
 Site location mapped by: ADDRESS MATCHING
 Approximate distance from property: 1942 feet to the S

ADDRESS CHANGE INFORMATION
 Revised street: 17 MOUNT CARMEL PL
 Revised zip code: 10701

Source of Spill: COMMERCIAL/INDUSTRIAL	Spiller: N/A - CRYSTAL TRANSPORTATION	Spiller Phone: (718) 828-3100
Notifier Type: Other	Notifier Name: SAME	Notifier Phone:
Caller Name: VERONICA DANIELS	Caller Agency: COMMUNITY FUEL OIL CO	Caller Phone: (914) 699-9557
DEC Investigator: WCHD	Contact for more spill info: AUDREY SHIPMAN-OWNER	Contact Person Phone: (914) 423-2648

Spill Class: KNOWN RELEASE THAT CREATES POTENTIAL FOR FIRE OR HAZARD;DEC RESPONSE;WILLING RP;CORRECTIVE ACTION TAKEN

Spill Date	Date Cleanup Ceased	Cause of Spill	Meets Cleanup Standards	Penalty Recommended
01/16/2001		UNKNOWN	YES	NO

Material Spilled	Material Class	Quantity Spilled	Units	Quantity Recovered	Units	Resource(s) Affected
#2 FUEL OIL	PETROLEUM	0	GALLONS	0	GALLONS	SOIL

 Caller Remarks:

THERE IS A OIL SPILL AT THE LOCATION. UNKNOWN EXACTLY HOW IT HAPPENED FIRE DEPT IS ON THE SCENE ALSO. TENNANT NAME AT LOCATION IS MR BARRA 914-423-2648

 DEC Investigator Remarks: NO DEC INVESTIGATOR REMARKS GIVEN FOR THIS SPILL.

Map Identification Number 114 ST. JOESPHS CHURCH
141 ASHBURTON AVE.

Spill Number: 0411247 Close Date: 01/17/2005
YONKERS, NY NO ZIP PROVIDED

MAP LOCATION INFORMATION
Site location mapped by: ADDRESS MATCHING
Approximate distance from property: 1983 feet to the NNE

ADDRESS CHANGE INFORMATION
Revised street: NO CHANGE
Revised zip code: 10703

Source of Spill: COMMERCIAL/INDUSTRIAL	Spiller: JIM CAREY - CASTLE OIL TERMINAL	Spiller Phone: (718) 579-3410
Notifier Type: Responsible Party	Notifier Name: JIM CAREY	Notifier Phone: (718) 579-3410
Caller Name: JIM CAREY	Caller Agency: CASTLE OIL	Caller Phone: (718) 579-3410
DEC Investigator: JBODee	Contact for more spill info: JIM CAREY	Contact Person Phone: (718) 579-3410

Spill Class: KNOWN RELEASE WITH MINIMAL POTENTIAL FOR FIRE OR HAZARD;NO DEC RESPONSE;WILLING RP;CORRECTIVE ACTION TAKEN

Spill Date	Date Cleanup Ceased	Cause of Spill	Meets Cleanup Standards		Penalty Recommended	
01/17/2005		OTHER	YES		NO	

Material Spilled	Material Class	Quantity Spilled	Units	Quantity Recovered	Units	Resource(s) Affected
#4 FUEL OIL	PETROLEUM	5.00	GALLONS	5.00	GALLONS	SOIL

Caller Remarks:

Truck was parked on an incline. Oil ran from the top of the truck, down into the street. Material has been cleaned up

DEC Investigator Remarks: NO DEC INVESTIGATOR REMARKS GIVEN FOR THIS SPILL.

Map Identification Number 115 SERVICE BOX 532
53 SOUTH BROADWAY

Spill Number: 9614562 Close Date: 04/03/2003
YONKERS, NY NO ZIP PROVIDED

MAP LOCATION INFORMATION
Site location mapped by: ADDRESS MATCHING
Approximate distance from property: 1988 feet to the WSW

ADDRESS CHANGE INFORMATION
Revised street: NO CHANGE
Revised zip code: 10701

Source of Spill: COMMERCIAL/INDUSTRIAL	Spiller: MR DELAHOSE	Spiller Phone: (914) 925-6205
Notifier Type: Other	Notifier Name: MR DELAHOSE	Notifier Phone: (914) 925-6205
Caller Name: JOE DEVOTI	Caller Agency: CONED	Caller Phone: (212) 580-6763
DEC Investigator: tdghiosa	Contact for more spill info:	Contact Person Phone:

Spill Class: KNOWN RELEASE WITH MINIMAL POTENTIAL FOR FIRE OR HAZARD;NO DEC RESPONSE;WILLING RP;CORRECTIVE ACTION TAKEN

Spill Date	Date Cleanup Ceased	Cause of Spill	Meets Cleanup Standards		Penalty Recommended	
03/18/1997		UNKNOWN	NO		NO	

Material Spilled	Material Class	Quantity Spilled	Units	Quantity Recovered	Units	Resource(s) Affected
UNKNOWN MATERIAL	OTHER	10.00	GALLONS	0.00	GALLONS	SOIL

Caller Remarks:

CALLER WASN'T SURE AT TIME OF CALL WHO EXACTLY IS RESPONSIBLE FOR THE SPILL - SPILL DISCOVERED AFTER A SMALL QTY OF THIS LIQUID LEAKED INTO THE BASEMENT OF 53 SOUTH BROADWAY

DEC Investigator Remarks:

Prior to Sept, 2004 data translation this spill Lead_DEC Field was "GHIOSAY"

Map Identification Number 116 **VAULT 579** **Spill Number: 0010184** **Close Date: 12/11/2000**
 WARBURTON AV/ MAIN ST YONKERS, NY NO ZIP PROVIDED

MAP LOCATION INFORMATION
 Site location mapped by: ADDRESS MATCHING
 Approximate distance from property: 1994 feet to the W

ADDRESS CHANGE INFORMATION
 Revised street: NO CHANGE
 Revised zip code: 10701

Source of Spill: UNKNOWN	Spiller: UNKNOWN	Spiller Phone:
Notifier Type: Affected Persons	Notifier Name: GRAHAM	Notifier Phone:
Caller Name: RICHARD ROACH	Caller Agency: CON EDISON	Caller Phone: (212) 580-6763
DEC Investigator: tdghiosa	Contact for more spill info: CALLER	Contact Person Phone:

Spill Class: KNOWN RELEASE WITH MINIMAL POTENTIAL FOR FIRE OR HAZARD;NO DEC RESPONSE;WILLING RP;CORRECTIVE ACTION TAKEN

Spill Date	Date Cleanup Ceased	Cause of Spill	Meets Cleanup Standards		Penalty Recommended	
12/11/2000		UNKNOWN	YES		NO	

Material Spilled	Material Class	Quantity Spilled	Units	Quantity Recovered	Units	Resource(s) Affected
UNKNOWN PETROLEUM	PETROLEUM	1.00	GALLONS	0.00	GALLONS	SOIL

Caller Remarks:

134712 clean up pending

DEC Investigator Remarks:

Prior to Sept, 2004 data translation this spill Lead_DEC Field was "GHIOSAY"

Map Identification Number 117 11111111111111111111111111111111
 111 YONKERS AVE.

Spill Number: 9400950 **Close Date: 10/11/1995**
 YONKERS, NY NO ZIP PROVIDED

MAP LOCATION INFORMATION
 Site location mapped by: ADDRESS MATCHING
 Approximate distance from property: 2045 feet to the ENE

ADDRESS CHANGE INFORMATION
 Revised street: NO CHANGE
 Revised zip code: 10701

Source of Spill: UNKNOWN
 Notifier Type: Other
 Caller Name: 11111111111111111111111111111111
 DEC Investigator: UNASSIGNED

Spiller:
 Notifier Name:
 Caller Agency: 11111111111111111111111111111111
 Contact for more spill info:

Spiller Phone:
 Notifier Phone:
 Caller Phone: (111) 111-1111 ext. 1
 Contact Person Phone:

Spill Class: POSSIBLE REL WITH MIN POTENTIAL FOR FIRE OR HAZARD (OR KNOWN RELEASE W/ NO DAMAGE);DEC RESP;WILLING RP;CORR ACTION TAKEN

Spill Date	Date Cleanup Ceased	Cause of Spill	Meets Cleanup Standards	Penalty Recommended
04/01/1991	10/11/1995	UNKNOWN	NO	NO

Material Spilled	Material Class	Quantity Spilled	Units	Quantity Recovered	Units	Resource(s) Affected
UNKNOWN MATERIAL	OTHER	1111111111	POUNDS	1111111111	POUNDS	AIR

Caller Remarks: NO REMARKS GIVEN FOR THIS SPILL

DEC Investigator Remarks:

Prior to Sept, 2004 data translation this spill Lead_DEC Field was "11111111111111111111111111111111"
 02/24/04 SPILL FILE CORRUPTED ON DATABASE. NO HARD COPY FILE EXISTS IN REGIONAL OFFICE. jbo

Map Identification Number 118 **COMMERCIAL BUILDING**
153 NORTH BROADWAY

Spill Number: 9502392 **Close Date: 11/02/1999**
YONKERS, NY NO ZIP PROVIDED

MAP LOCATION INFORMATION
Site location mapped by: ADDRESS MATCHING
Approximate distance from property: 2098 feet to the NNW

ADDRESS CHANGE INFORMATION
Revised street: NO CHANGE
Revised zip code: 10701

Source of Spill: COMMERCIAL/INDUSTRIAL
Notifier Type: Affected Persons
Caller Name: ROBERT TAUBER
DEC Investigator: tdghiosa

Spiller:
Notifier Name:
Caller Agency: CITIZEN
Contact for more spill info:

Spiller Phone:
Notifier Phone:
Caller Phone: (914) 472-1860
Contact Person Phone:

Spill Class: POSSIBLE REL WITH MIN POTENTIAL FOR FIRE OR HAZARD (OR KNOWN RELEASE W/ NO DAMAGE);DEC RESP;WILLING RP;CORR ACTION TAKEN

Spill Date	Date Cleanup Ceased	Cause of Spill	Meets Cleanup Standards		Penalty Recommended	
05/25/1995		UNKNOWN	YES		NO	

Material Spilled	Material Class	Quantity Spilled	Units	Quantity Recovered	Units	Resource(s) Affected
WASTE OIL/USED OIL (NOT FUEL)	PETROLEUM	0	POUNDS	0	POUNDS	SOIL

Caller Remarks:

MINOR AMOUNTS OF OIL COMING OUT OF REMOTE FILL ON SIDEWALK PROPERTY OWNER SAYS ITS NOT HIS TANK & IT MAY BE AN OLD WASTE OIL TANK
SPEEDI-DRI HAS BEEN APPLIED

DEC Investigator Remarks:

Prior to Sept, 2004 data translation this spill Lead_DEC Field was "GHIOSAY"
11/02/99 LETTER SENT; SPILL CLOSED

Map Identification Number 119 **JERRY AUTO REPAIR**
23 SPRUCE STREET

Spill Number: 9209993 **Close Date: 11/09/1994**
YONKERS, NY NO ZIP PROVIDED

MAP LOCATION INFORMATION
Site location mapped by: ADDRESS MATCHING
Approximate distance from property: 2103 feet to the SE

ADDRESS CHANGE INFORMATION
Revised street: NO CHANGE
Revised zip code: 10701

Source of Spill: GASOLINE STATION
Notifier Type: Responsible Party
Caller Name: MIKE MESCOLO
DEC Investigator: tdghiosa

Spiller: SAME
Notifier Name:
Caller Agency: JERRY AUTO
Contact for more spill info:

Spiller Phone:
Notifier Phone:
Caller Phone: (914) 375-0404
Contact Person Phone:

Spill Class: KNOWN RELEASE WITH MINIMAL POTENTIAL FOR FIRE OR HAZARD;NO DEC RESPONSE;WILLING RP;CORRECTIVE ACTION TAKEN

Spill Date	Date Cleanup Ceased	Cause of Spill	Meets Cleanup Standards		Penalty Recommended	
11/27/1992	11/09/1994	UNKNOWN	NO		NO	

Material Spilled	Material Class	Quantity Spilled	Units	Quantity Recovered	Units	Resource(s) Affected
GASOLINE	PETROLEUM	0	UNKNOWN	0	UNKNOWN	AIR

Caller Remarks:

ODOR IN BUILDING F.D. & WCHD ON SITE MIKE MESCOLA ANSWERED BY FAX MACHINE

DEC Investigator Remarks:

Prior to Sept, 2004 data translation this spill Lead_DEC Field was "GHIOSAY"
 / / : NONE.

09/27/95: This is additional information about material spilled from the translation of the old spill file: ODOR.

Map Identification Number 120	NY TEL 40 MAIN STREET	Spill Number: 9415715	Close Date: 03/13/1995
		YONKERS, NY NO ZIP PROVIDED	
MAP LOCATION INFORMATION		ADDRESS CHANGE INFORMATION	
Site location mapped by: ADDRESS MATCHING		Revised street: NO CHANGE	
Approximate distance from property: 2123 feet to the W		Revised zip code: 10701	
Source of Spill: COMMERCIAL/INDUSTRIAL	Spiller:	Spiller Phone:	
Notifier Type: Responsible Party	Notifier Name:	Notifier Phone:	
Caller Name: JUNE CAREY	Caller Agency: CASTLE OIL	Caller Phone: (718) 579-3414	
DEC Investigator: tdghiosa	Contact for more spill info:	Contact Person Phone:	

Spill Class: KNOWN RELEASE WITH MINIMAL POTENTIAL FOR FIRE OR HAZARD;NO DEC RESPONSE;WILLING RP;CORRECTIVE ACTION TAKEN

Spill Date	Date Cleanup Ceased	Cause of Spill	Meets Cleanup Standards		Penalty Recommended	
03/04/1995	03/13/1995	UNKNOWN	NO		NO	

Material Spilled	Material Class	Quantity Spilled	Units	Quantity Recovered	Units	Resource(s) Affected
#2 FUEL OIL	PETROLEUM	40.00	GALLONS	0.00	GALLONS	SOIL

Caller Remarks:

YONKERS F.D. NOTIFIED & CLEAN UP CREW ENROUTE DRIVER PUT FUEL INTO WRONG TANK FUEL CLEANED UP

DEC Investigator Remarks:

Prior to Sept, 2004 data translation this spill Lead_DEC Field was "GHIOSAY"

Map Identification Number 121 **MANHOLE 133** **Spill Number: 0001341** **Close Date: 05/04/2000**
 SO BROADWAY & VARK ST YONKERS, NY NO ZIP PROVIDED

MAP LOCATION INFORMATION
 Site location mapped by: ADDRESS MATCHING
 Approximate distance from property: 2219 feet to the SSW

ADDRESS CHANGE INFORMATION
 Revised street: SO BROADWAY / VARK ST
 Revised zip code: 10701

Source of Spill: UNKNOWN	Spiller: UNKNOWN	Spiller Phone:
Notifier Type: Other	Notifier Name: MCCABE	Notifier Phone:
Caller Name: RICHARD ROCHE	Caller Agency: CON ED	Caller Phone: (212) 580-6764
DEC Investigator: tdghiosa	Contact for more spill info: RICHARD ROCHE	Contact Person Phone: (212) 580-6764

Spill Class: KNOWN RELEASE WITH MINIMAL POTENTIAL FOR FIRE OR HAZARD;NO DEC RESPONSE;WILLING RP;CORRECTIVE ACTION TAKEN

Spill Date	Date Cleanup Ceased	Cause of Spill	Meets Cleanup Standards		Penalty Recommended	
05/03/2000		UNKNOWN	YES		NO	

Material Spilled	Material Class	Quantity Spilled	Units	Quantity Recovered	Units	Resource(s) Affected
UNKNOWN PETROLEUM	PETROLEUM	1.00	GALLONS	0.00	GALLONS	SOIL

Caller Remarks:

1 qt unk oil on 1000 gals water on manhole sample taken clean up pending results - con ed 131185

DEC Investigator Remarks:

Prior to Sept, 2004 data translation this spill Lead_DEC Field was "GHIOSAY"
 05/04/2000 CLEANUP REPORT SENT TO TARRYTOWN. NFA

Map Identification Number 122 MH 0416
 VARK ST AND SO BROADWAY

Spill Number: 0001050 Close Date: 04/26/2000
 YONKERS, NY NO ZIP PROVIDED

MAP LOCATION INFORMATION
 Site location mapped by: ADDRESS MATCHING
 Approximate distance from property: 2219 feet to the SSW

ADDRESS CHANGE INFORMATION
 Revised street: VARK ST / SO BROADWAY
 Revised zip code: 10701

Source of Spill: UNKNOWN	Spiller: UNKNOWN	Spiller Phone:
Notifier Type: Affected Persons	Notifier Name: BRUCE MARKET	Notifier Phone: (212) 580-6763
Caller Name: RICHARD ROACH	Caller Agency: CON EDISON	Caller Phone: (212) 580-6763
DEC Investigator: RICCI	Contact for more spill info: CALLER	Contact Person Phone:

Spill Class: KNOWN RELEASE WITH MINIMAL POTENTIAL FOR FIRE OR HAZARD;NO DEC RESPONSE;WILLING RP;CORRECTIVE ACTION TAKEN

Spill Date	Date Cleanup Ceased	Cause of Spill	Meets Cleanup Standards	Penalty Recommended
04/26/2000		UNKNOWN	YES	NO

Material Spilled	Material Class	Quantity Spilled	Units	Quantity Recovered	Units	Resource(s) Affected
UNKNOWN PETROLEUM	PETROLEUM	0	GALLONS	0	GALLONS	SOIL

Caller Remarks:

sheen on water in manhole 131047

DEC Investigator Remarks: NO DEC INVESTIGATOR REMARKS GIVEN FOR THIS SPILL.

Map Identification Number 123 DISPATCHER, YONKERS F.D.
 55 MAIN ST

Spill Number: 8710001 Close Date: 04/06/1988
 YONKERS, NY NO ZIP PROVIDED

MAP LOCATION INFORMATION
 Site location mapped by: ADDRESS MATCHING
 Approximate distance from property: 2284 feet to the W

ADDRESS CHANGE INFORMATION
 Revised street: NO CHANGE
 Revised zip code: 10701

Source of Spill: UNKNOWN	Spiller: UNK	Spiller Phone: (914) 963-0566
Notifier Type: Fire Department	Notifier Name:	Notifier Phone:
Caller Name: ANNE RENNE	Caller Agency: NYS DEC REG 3 N.P.	Caller Phone: (914) 255-5453
DEC Investigator: dxtraver	Contact for more spill info:	Contact Person Phone:

Spill Class: POSSIBLE REL WITH MIN POTENTIAL FOR FIRE OR HAZARD (OR KNOWN RELEASE W/ NO DAMAGE);DEC RESP;WILLING RP;CORR ACTION TAKEN

Spill Date	Date Cleanup Ceased	Cause of Spill	Meets Cleanup Standards		Penalty Recommended	
02/29/1988	04/06/1988	UNKNOWN	UNKNOWN		NO	
Material Spilled	Material Class	Quantity Spilled	Units	Quantity Recovered	Units	Resource(s) Affected
GASOLINE	PETROLEUM	0	GALLONS	0	GALLONS	SURFACE WATER

Caller Remarks:

WOULD LIKE DEC RESPONCE,CALLBACK. CALLED DISPATCH, REQUESTED INFO FROM SCENE. F.D. TO RETURN CALLBACK.

DEC Investigator Remarks:

Prior to Sept, 2004 data translation this spill Lead_DEC Field was "TRAVER"
 11/29/95: This is additional information about material spilled

from the translation of the old spill file: BUILD W /

GASOLINE ODOR.

Map Identification Number 124 YONKERS COMMERCE CENTER
 201 PALLISADES AVE

Spill Number: 8911306 Close Date: 05/15/1990
 YONKERS, NY NO ZIP PROVIDED

MAP LOCATION INFORMATION
 Site location mapped by: ADDRESS MATCHING
 Approximate distance from property: 2287 feet to the N

ADDRESS CHANGE INFORMATION
 Revised street: 201 PALISADE AV
 Revised zip code: 10703

Source of Spill: INSTITUTIONAL, EDUC, GOV, OTHER
 Notifier Type: Other
 Caller Name: TOM DESENA
 DEC Investigator: tdghiosa

Spiller: YONKERS ENG. DEPT.
 Notifier Name:
 Caller Agency: SUPPIER TANK COATING
 Contact for more spill info:

Spiller Phone: (914) 964-3174
 Notifier Phone:
 Caller Phone: (718) 230-5664
 Contact Person Phone:

Spill Date	Date Cleanup Ceased	Cause of Spill	Meets Cleanup Standards		Penalty Recommended	
02/28/1990	05/15/1990	UNKNOWN	UNKNOWN		NO	

Material Spilled	Material Class	Quantity Spilled	Units	Quantity Recovered	Units	Resource(s) Affected
#2 FUEL OIL	PETROLEUM	100.00	GALLONS	0.00	GALLONS	SOIL

 Caller Remarks:

TANK IN VAULT CITY PLANS TO DO OWN CLEAN UP SPOKE WITH MR.MORRIS (914)964-3174 YONKERS TO CLEAN UP

 DEC Investigator Remarks:

Prior to Sept, 2004 data translation this spill Lead_DEC Field was "GHIOSAY"
 / / : VAULT CLEANED UP N.F.A.

Map Identification Number 125 **SHORELINE** **Spill Number: 8703024** **Close Date: 04/06/1988**
 201 PALISADES AVE YONKERS, NY NO ZIP PROVIDED

MAP LOCATION INFORMATION
 Site location mapped by: ADDRESS MATCHING
 Approximate distance from property: 2287 feet to the N

ADDRESS CHANGE INFORMATION
 Revised street: 201 PALISADE AVE
 Revised zip code: 10703

Source of Spill: COMMERCIAL/INDUSTRIAL	Spiller: SHORELINE OIL	Spiller Phone:
Notifier Type: Health Department	Notifier Name:	Notifier Phone:
Caller Name:	Caller Agency:	Caller Phone:
DEC Investigator: dxtraver	Contact for more spill info:	Contact Person Phone:

Spill Date	Date Cleanup Ceased	Cause of Spill	Meets Cleanup Standards	Penalty Recommended
07/14/1987	04/06/1988	UNKNOWN	UNKNOWN	NO

Material Spilled	Material Class	Quantity Spilled	Units	Quantity Recovered	Units	Resource(s) Affected
UNKNOWN PETROLEUM	PETROLEUM	125.00	GALLONS	0.00	GALLONS	SOIL

 Caller Remarks: NO REMARKS GIVEN FOR THIS SPILL

 DEC Investigator Remarks:

Prior to Sept, 2004 data translation this spill Lead_DEC Field was "TRAVER"

Map Identification Number 126 **MANHOLE # V9528**
 354 NEPPERHAN AVE

Spill Number: 0000127 **Close Date: 04/04/2000**
 YONKERS, NY NO ZIP PROVIDED

MAP LOCATION INFORMATION
 Site location mapped by: ADDRESS MATCHING
 Approximate distance from property: 2354 feet to the NE

ADDRESS CHANGE INFORMATION
 Revised street: NO CHANGE
 Revised zip code: 10701

Source of Spill: UNKNOWN	Spiller: UNKOWN	Spiller Phone:
Notifier Type: Affected Persons	Notifier Name: MR MARKERT	Notifier Phone: (212) 580-6763
Caller Name: MARK SCHLAGEL	Caller Agency: CON EDISON	Caller Phone: (212) 580-6763
DEC Investigator: jghardy	Contact for more spill info: MARK SCHLAGEL	Contact Person Phone: (212) 580-6765

Spill Class: KNOWN RELEASE WITH MINIMAL POTENTIAL FOR FIRE OR HAZARD;NO DEC RESPONSE;WILLING RP;CORRECTIVE ACTION TAKEN

Spill Date	Date Cleanup Ceased	Cause of Spill	Meets Cleanup Standards		Penalty Recommended	
04/04/2000		UNKNOWN	YES		NO	

Material Spilled	Material Class	Quantity Spilled	Units	Quantity Recovered	Units	Resource(s) Affected
UNKNOWN PETROLEUM	PETROLEUM	1.00	GALLONS	0.00	GALLONS	SOIL

Caller Remarks:
 ABOVE MATERIAL DISCOVERED AT ABOVE LOCATION. SAMPLE TAKEN AND
 CLEANUP IS PENDING LAB RESULTS. CON ED # 130736. NO CALL BACK
 REQUEUSTED.

DEC Investigator Remarks:
 Prior to Sept, 2004 data translation this spill Lead_DEC Field was "HARDY"

Map Identification Number 127 **CON ED**
 ATHERTON ST AT WELLS

Spill Number: 9514526 **Close Date: 02/15/1996**
 YONKERS, NY NO ZIP PROVIDED

MAP LOCATION INFORMATION
 Site location mapped by: MANUAL MAPPING (3)
 Approximate distance from property: 2409 feet to the WNW

ADDRESS CHANGE INFORMATION
 Revised street: ATHERTON ST / WELLS AVE
 Revised zip code: 10701

Source of Spill: UNKNOWN Spiller: UNKNOWN Spiller Phone:
 Notifier Type: Other Notifier Name: GIBBS Notifier Phone: (914) 925-6206
 Caller Name: SOLICH Caller Agency: CON ED Caller Phone: (212) 580-6763
 DEC Investigator: tdghiosa Contact for more spill info: Contact Person Phone:

Spill Class: KNOWN RELEASE WITH MINIMAL POTENTIAL FOR FIRE OR HAZARD;DEC RESPONSE;WILLING RP;CORRECTIVE ACTION TAKEN

Spill Date	Date Cleanup Ceased	Cause of Spill	Meets Cleanup Standards		Penalty Recommended	
02/12/1995		UNKNOWN	NO		NO	

Material Spilled	Material Class	Quantity Spilled	Units	Quantity Recovered	Units	Resource(s) Affected
XYLENE (MIXED)	HAZARDOUS MATERIAL	0	GALLONS	0	GALLONS	SOIL
BENZOL	HAZARDOUS MATERIAL	0	GALLONS	0	GALLONS	SOIL

Caller Remarks:

con ed doing excavation - dirt smelled funny - test done found

benzene - 20 ppm and xylene 400pmm

DEC Investigator Remarks:

Prior to Sept, 2004 data translation this spill Lead_DEC Field was "GHIOSAY"

Map Identification Number 128 **AMMACO STATION.**
 364 NEPPERHAM AVE

Spill Number: 0008137 **Close Date: 08/09/2001**
 YONKERS, NY NO ZIP PROVIDED

MAP LOCATION INFORMATION
 Site location mapped by: ADDRESS MATCHING
 Approximate distance from property: 2429 feet to the NE

ADDRESS CHANGE INFORMATION
 Revised street: 364 NEPPERHAN AV
 Revised zip code: 10701

Source of Spill: GASOLINE STATION Spiller: OWNER - AMMACO STATION. Spiller Phone:
 Notifier Type: Responsible Party Notifier Name: Notifier Phone:
 Caller Name: MATTHEW MATCHETTE Caller Agency: CROMPCO CORPORATION Caller Phone: (800) 646-3161
 DEC Investigator: WCHD Contact for more spill info: CALLER Contact Person Phone:

Spill Class: KNOWN RELEASE WITH MINIMAL POTENTIAL FOR FIRE OR HAZARD;NO DEC RESPONSE;WILLING RP;CORRECTIVE ACTION TAKEN

Spill Date	Date Cleanup Ceased	Cause of Spill	Meets Cleanup Standards		Penalty Recommended		
10/11/2000		OTHER	YES		NO		
Material Spilled	Material Class	Quantity Spilled	Units	Quantity Recovered	Units	Resource(s) Affected	
GASOLINE	PETROLEUM	0	GALLONS	0	GALLONS	SOIL	

Caller Remarks:

LINE TEST FALIURE. SPILL TO CONTAINMENT AREA. UNMESURABLE.

DEC Investigator Remarks:

Prior to Sept, 2004 data translation this spill Lead_DEC Field was "WCDOH"
 10/11/2000 NOT LEAKING UNDER NORMAL OPERATING CONDITIONS - HAIRLINE CRACK. REPAIRS TO BE MADE BY NOON TOMORROW.

08/09/2001 PER J. O'DEE - SPILL CLOSED BY D. JACKSON (WCDOH); NO FURTHER ACTION.

Map Identification Number 129 **PORT AUTHORITY** **Spill Number: 9515827** **Close Date: 11/12/1997**
 ARTHERTON ST YONKERS, NY NO ZIP PROVIDED

MAP LOCATION INFORMATION ADDRESS CHANGE INFORMATION
 Site location mapped by: MANUAL MAPPING (4) Revised street: ATHERTON ST
 Approximate distance from property: 2433 feet to the WNW Revised zip code: 10701

Source of Spill: UNKNOWN Spiller: UNKNOWN - UNKNOWN Spiller Phone:
 Notifier Type: Other Notifier Name: MR MELE Notifier Phone: (212) 338-4647
 Caller Name: TIM SOLICH Caller Agency: CON ED Caller Phone: (212) 580-6763
 DEC Investigator: tdghiosa Contact for more spill info: MR MELE Contact Person Phone: (212) 338-4647

Spill Class: KNOWN RELEASE WITH MINIMAL POTENTIAL FOR FIRE OR HAZARD;DEC RESPONSE;WILLING RP;CORRECTIVE ACTION TAKEN

Spill Date	Date Cleanup Ceased	Cause of Spill	Meets Cleanup Standards		Penalty Recommended		
02/07/1996		UNKNOWN	YES		NO		
Material Spilled	Material Class	Quantity Spilled	Units	Quantity Recovered	Units	Resource(s) Affected	
XYLENE (MIXED)	HAZARDOUS MATERIAL	0	GALLONS	0	GALLONS	SOIL	

Caller Remarks:

con ed doing work on scene - found soil contamination

DEC Investigator Remarks:

Prior to Sept, 2004 data translation this spill Lead_DEC Field was "GHIOSAY"

Map Identification Number 130 **STREET** **Spill Number: 9709745** **Close Date: 11/21/1997**
 HERRIOT ST & NEW MAIN ST YONKERS, NY NO ZIP PROVIDED

MAP LOCATION INFORMATION

Site location mapped by: ADDRESS MATCHING
 Approximate distance from property: 2550 feet to the SSW

ADDRESS CHANGE INFORMATION

Revised street: HERRIOT ST / NEW MAIN ST
 Revised zip code: 10701

Source of Spill: UNKNOWN	Spiller: UNKNOWN	Spiller Phone:
Notifier Type: Other	Notifier Name: BAUMANN	Notifier Phone: (914) 925-6205
Caller Name: STEVE ROMERO	Caller Agency: CON ED	Caller Phone: (212) 580-6763
DEC Investigator: tdghiosa	Contact for more spill info: STEVE ROMERO	Contact Person Phone: (212) 580-6763

Spill Class: KNOWN RELEASE WITH MINIMAL POTENTIAL FOR FIRE OR HAZARD;DEC RESPONSE;WILLING RP;CORRECTIVE ACTION TAKEN

Spill Date	Date Cleanup Ceased	Cause of Spill	Meets Cleanup Standards	Penalty Recommended
11/21/1997		UNKNOWN	YES	NO

Material Spilled	Material Class	Quantity Spilled	Units	Quantity Recovered	Units	Resource(s) Affected
MOTOR OIL	PETROLEUM	0	GALLONS	0	GALLONS	SEWER

Caller Remarks:

70 FOOT LONG SLICK ON ROADWAY - 1 GAL APPROX HAS GONE INTO MANHOLE AND INTO SEWER - UNK PERSON PUT SPEEDY DRY ON STREET - NOTHING DONE ABOUT SEWER

DEC Investigator Remarks:

Prior to Sept, 2004 data translation this spill Lead_DEC Field was "GHIOSAY"
 11/21/98 CON ED VEHICLE MOTOR OIL; USED SPEEDI-DRI;

Map Identification Number 131 **MH 422**
 NEW MAIN ST/HARRIOT ST

Spill Number: 0004018
 YONKERS, NY NO ZIP PROVIDED

Close Date: 07/03/2000

MAP LOCATION INFORMATION

Site location mapped by: MANUAL MAPPING (3)
 Approximate distance from property: 2550 feet to the SSW

ADDRESS CHANGE INFORMATION

Revised street: NEW MAIN ST/HERRIOT ST
 Revised zip code: 10701

Source of Spill: UNKNOWN
 Notifier Type: Affected Persons
 Caller Name: JIMMY FOX
 DEC Investigator: jbodee

Spiller: UNKNOWN
 Notifier Name: MR TRAYNOR
 Caller Agency: CON ED
 Contact for more spill info: JIMMY FOX

Spiller Phone:
 Notifier Phone: (212) 580-6763
 Caller Phone: (212) 580-6763
 Contact Person Phone: (212) 580-6763

Spill Class: KNOWN RELEASE WITH MINIMAL POTENTIAL FOR FIRE OR HAZARD;NO DEC RESPONSE;WILLING RP;CORRECTIVE ACTION TAKEN

Spill Date	Date Cleanup Ceased	Cause of Spill	Meets Cleanup Standards		Penalty Recommended	
07/03/2000		UNKNOWN	YES		NO	

Material Spilled	Material Class	Quantity Spilled	Units	Quantity Recovered	Units	Resource(s) Affected
UNKNOWN MATERIAL	OTHER	1.00	GALLONS	0.00	GALLONS	SOIL

Caller Remarks:

1 pint on 100 gal of water...clean up pending test results. ref #132157

DEC Investigator Remarks:

Prior to Sept, 2004 data translation this spill Lead_DEC Field was "O'DEE"

Map Identification Number 132 **YONKERS PUBLIC LIBRARY**
 38 WELLS AVE

Spill Number: 0100920
 YONKERS, NY NO ZIP PROVIDED

Close Date: 11/26/2003

MAP LOCATION INFORMATION

Site location mapped by: ADDRESS MATCHING
 Approximate distance from property: 2557 feet to the WNW

ADDRESS CHANGE INFORMATION

Revised street: NO CHANGE
 Revised zip code: 10701

Source of Spill: UNKNOWN
 Notifier Type: Other
 Caller Name: BRENT FULLUM
 DEC Investigator: WCHD

Spiller: UNKNOWN
 Notifier Name: SAME
 Caller Agency: GRAMERCY GROUP
 Contact for more spill info: BRENT FULLUM

Spiller Phone:
 Notifier Phone:
 Caller Phone: (914) 453-7007
 Contact Person Phone: (914) 453-7007

Spill Class: KNOWN RELEASE WITH MINIMAL POTENTIAL FOR FIRE OR HAZARD;DEC RESPONSE;WILLING RP;CORRECTIVE ACTION TAKEN

Spill Date	Date Cleanup Ceased	Cause of Spill	PBS # Involved		Meets Cleanup Standards		Penalty Recommended
04/19/2001		UNKNOWN	3-800760		YES		NO
Material Spilled	Material Class	Quantity Spilled	Units	Quantity Recovered	Units	Resource(s) Affected	
#2 FUEL OIL	PETROLEUM	0	GALLONS	0	GALLONS	GROUNDWATER	

Caller Remarks:

DURING SOIL SAMPLING AT ABOVE LOCATION CONTAMINATION HAS BEEN DISCOVERED. SAMPLING PERFORMED DURING CONSTRUCTION. CONTACT CALLER FOR FURTHER INFORMATION. NORTHEAST ENVIORMENTAL HAS BEEN CONTACTED FOR CLEANUP.

DEC Investigator Remarks:

04/25/01 Spill possibly related to spill 93-05779.

06/26/2001 LETTER SENT TO YONKERS INDUS. DEV. ASSOCIATION BY S. GOREAU (WCDOH); PER SITE CLOSURE REPORT, SOIL & GW SAMPLING SHOW THAT RESIDUAL CONTAMINATION REMAINS ON SITE IN EXCEEDANCE OF TAGM 4046. INSTALLATION OF ONE MONITORING WELL REQUIRED; WELL MUST BE SAMPLED EACH QUARTER FOR ONE YEAR AFTER WHICH A REVIEW WILL BE MADE.

10/06/03: Letter to CDP, Yonkers INc. from Stefan Goreau, WCDOH dated 09/29/2003. Another round of sampling results is due by 11/15/2003. Need for further assessment or sampling to be determined after review of report.

12/2/03: Letter to Edward Sheeran, Yonkers Industrial Development Assoc., from Stefan Goreau, WCDOH dated 26 Nov 2003. Final groundwater sampling results have been reviewed. Results were satisfactory WCDOH recommends NFA at this time.



CLOSED STATUS HAZARDOUS SPILLS - MISC. SPILL CAUSES - EQUIPMENT FAILURE, HUMAN ERROR, TANK OVERFILL, DELIBERATE SPILL, TRAFFIC ACCIDENT, HOUSEKEEPING, ABANDONED DRUM, AND VANDALISM - IDENTIFIED WITHIN 1/2 MILE SEARCH RADIUS.
 All spills mapped and profiled within 1/4 mile. Between 1/4 mile and 1/2 mile search radius, spills reported to be greater than 100 units and spills reported in the NYSDEC Fall 1998 MTBE Survey are mapped and profiled. Spills reported to be less than 100 units are listed in a table at the end of this section.

Please Note: * - Compass directions can vary substantially for sites located very close to the subject property address.

Map Identification Number 133 SEATOWN SUPERMARKET Spill Number: 9413376 Close Date: 02/10/1995
 70 LINDEN STREET YONKERS, NY NO ZIP PROVIDED

MAP LOCATION INFORMATION

Site location mapped by: ADDRESS MATCHING
 Approximate distance from property: 341 feet to the SE

ADDRESS CHANGE INFORMATION

Revised street: NO CHANGE
 Revised zip code: 10701

Source of Spill: COMMERCIAL/INDUSTRIAL Spiller: Spiller Phone:
 Notifier Type: Other Notifier Name: Notifier Phone:
 Caller Name: DAN LEE Caller Agency: TARRICONE FUEL Caller Phone: (914) 693-1132
 DEC Investigator: tdghiosa Contact for more spill info: Contact Person Phone:

Spill Class: KNOWN RELEASE WITH MINIMAL POTENTIAL FOR FIRE OR HAZARD;DEC RESPONSE;WILLING RP;CORRECTIVE ACTION TAKEN

Spill Date	Date Cleanup Ceased	Cause of Spill	Meets Cleanup Standards	Penalty Recommended
01/07/1995	02/10/1995	EQUIPMENT FAILURE	NO	NO

Material Spilled	Material Class	Quantity Spilled	Units	Quantity Recovered	Units	Resource(s) Affected
#2 FUEL OIL	PETROLEUM	0	UNKNOWN	0	UNKNOWN	SOIL

Caller Remarks:

PINHOLE IN BASEMENT TANK TANK BEING PUMPED DOWN SPILL CONTAINED AND BEING CLEANED

DEC Investigator Remarks:

Prior to Sept, 2004 data translation this spill Lead_DEC Field was "GHIOSAY"

Map Identification Number 134 225 NEPPERHAN AVE
225 NEPPERHAN AVE

Spill Number: 9202963 Close Date: 06/12/1992
YONKERS, NY NO ZIP PROVIDED

MAP LOCATION INFORMATION
Site location mapped by: ADDRESS MATCHING
Approximate distance from property: 360 feet to the NNE

ADDRESS CHANGE INFORMATION
Revised street: NO CHANGE
Revised zip code: 10701

Source of Spill: COMMERCIAL/INDUSTRIAL
Notifier Type: Responsible Party
Caller Name: GEORGE NISTAZOS
DEC Investigator: tdghiosa

Spiller: MASTER PAINTING
Notifier Name:
Caller Agency: MASTER PAINT & ROOFING
Contact for more spill info:

Spiller Phone:
Notifier Phone:
Caller Phone: (718) 472-5522
Contact Person Phone:

Spill Class: KNOWN RELEASE WITH MINIMAL POTENTIAL FOR FIRE OR HAZARD;DEC RESPONSE;WILLING RP;CORRECTIVE ACTION TAKEN

Spill Date	Date Cleanup Ceased	Cause of Spill	Meets Cleanup Standards	Penalty Recommended
06/11/1992	06/12/1992	HUMAN ERROR	NO	NO

Material Spilled	Material Class	Quantity Spilled	Units	Quantity Recovered	Units	Resource(s) Affected
DIESEL	PETROLEUM	5.00	GALLONS	0.00	GALLONS	SOIL

Caller Remarks:

CAR RAN INTO DIRECTIONAL TRAFFIC SIGN CONTAINED ON PAVEMENT SPILLER DOING CLEAN UP WITH SAND WCHD ED TORHAN ON SITE

DEC Investigator Remarks:

Prior to Sept, 2004 data translation this spill Lead_DEC Field was "GHIOSAY"

Map Identification Number 135 STAR AUTO SERVICE
60 ELM ST

Spill Number: 9812528 Close Date: 05/14/2004
YONKERS, NY NO ZIP PROVIDED

MAP LOCATION INFORMATION
Site location mapped by: ADDRESS MATCHING
Approximate distance from property: 501 feet to the W

ADDRESS CHANGE INFORMATION
Revised street: NO CHANGE
Revised zip code: 10701

Source of Spill: GASOLINE STATION
Notifier Type: Other
Caller Name: PAM BOLAND
DEC Investigator: WCHD

Spiller: ANTONE DACUD - STAR AUTO SERVICE
Notifier Name: TOM BOLAND
Caller Agency: NEW JERSEY TANK INC
Contact for more spill info: ANTONE DACUD

Spiller Phone: (914) 423-7330
Notifier Phone: (973) 853-3080
Caller Phone: (973) 853-3080
Contact Person Phone: (914) 423-7330

Spill Class: KNOWN RELEASE WITH MINIMAL POTENTIAL FOR FIRE OR HAZARD;DEC RESPONSE;WILLING RP;CORRECTIVE ACTION TAKEN

Spill Date	Date Cleanup Ceased	Cause of Spill	Meets Cleanup Standards		Penalty Recommended	
01/11/1999		EQUIPMENT FAILURE	YES		NO	

Material Spilled	Material Class	Quantity Spilled	Units	Quantity Recovered	Units	Resource(s) Affected
GASOLINE	PETROLEUM	0	GALLONS	0	GALLONS	SOIL

Caller Remarks:

WHILE PULLING USTS FOUND CONTAMINATED SOIL - CLEAN UP HAS NOT BEGUN

DEC Investigator Remarks:

Prior to Sept, 2004 data translation this spill Lead_DEC Field was "WCHD-SCHNEIDER"
 05/14/04 OWNER PROVIDED WASTE MANIFESTS AND SAMPLE RESULTS TO WCHD. SPILL FILE CLOSED BY WAYNE SCHNEIDER OF THE WESTCHESTER COUNTY HEALTH DEPARTMENT. jbo

Map Identification Number 136 **SCOT S/S** **Spill Number: 9303618** **Close Date: 06/25/1993**
 60 ELM STREET YONKERS, NY NO ZIP PROVIDED

MAP LOCATION INFORMATION
 Site location mapped by: ADDRESS MATCHING
 Approximate distance from property: 501 feet to the W

ADDRESS CHANGE INFORMATION
 Revised street: NO CHANGE
 Revised zip code: 10701

Source of Spill: GASOLINE STATION	Spiller: SAME	Spiller Phone:
Notifier Type: Fire Department	Notifier Name:	Notifier Phone:
Caller Name: CAPT. FIGUROA	Caller Agency: YONKERS F.D.	Caller Phone: () 377-7501
DEC Investigator: tdghiosa	Contact for more spill info:	Contact Person Phone:

Spill Class: KNOWN RELEASE THAT CREATES A FIRE OR HAZARD;HIGHLY IMPROBABLE

Spill Date	Date Cleanup Ceased	Cause of Spill	Meets Cleanup Standards		Penalty Recommended	
06/19/1993	06/25/1993	HOUSEKEEPING	NO		NO	

Material Spilled	Material Class	Quantity Spilled	Units	Quantity Recovered	Units	Resource(s) Affected
GASOLINE	PETROLEUM	5.00	GALLONS	0.00	GALLONS	SURFACE WATER

Caller Remarks:

GAS STATION WORKING ON CARS RUN OFF INTO CREEK YONKERS F.D. ON SCENE APPLIED SORBENTS S/S HAS BEEN CITED USCG NOTIFIED AND SAW NOTHING SPOKE WITH ED DALANCY (WCHD) PRODUCT COMPLETELY DISPERSED

DEC Investigator Remarks:

Prior to Sept, 2004 data translation this spill Lead_DEC Field was "GHIOSAY"

Map Identification Number 137	SERVICE STATION 60 ELM STREET	Spill Number: 9208938	Close Date: 11/05/1992
		YONKERS, NY NO ZIP PROVIDED	
MAP LOCATION INFORMATION		ADDRESS CHANGE INFORMATION	
Site location mapped by: ADDRESS MATCHING		Revised street: NO CHANGE	
Approximate distance from property: 501 feet to the W		Revised zip code: 10701	
Source of Spill: GASOLINE STATION	Spiller: MR. LAVISTA	Spiller Phone:	
Notifier Type: Fire Department	Notifier Name:	Notifier Phone:	
Caller Name: CAPT. ANDREW FIGVOG	Caller Agency: YONKERS FIRE DEPT.	Caller Phone: (914) 377-7501	
DEC Investigator: tdghiosa	Contact for more spill info:	Contact Person Phone:	

Spill Class: KNOWN RELEASE WITH MINIMAL POTENTIAL FOR FIRE OR HAZARD;DEC RESPONSE;WILLING RP;CORRECTIVE ACTION TAKEN

Spill Date	Date Cleanup Ceased	Cause of Spill	Meets Cleanup Standards		Penalty Recommended	
11/03/1992	11/05/1992	EQUIPMENT FAILURE	NO		NO	

Material Spilled	Material Class	Quantity Spilled	Units	Quantity Recovered	Units	Resource(s) Affected
#2 FUEL OIL	PETROLEUM	5.00	GALLONS	0.00	GALLONS	SOIL

Caller Remarks:

U/G TANK HAS FAULTY CAP RAIN ENTERED TANK AND DISPLACED FUEL OIL CLEANED UP WITH SPEEDI-DRY FROM PAVEMENT

DEC Investigator Remarks:

Prior to Sept, 2004 data translation this spill Lead_DEC Field was "GHIOSAY"

Map Identification Number 138 @
25 RIVERVIEW PLACE

Spill Number: 0412370 **Close Date: 02/22/2005**
YONKERS, NY NO ZIP PROVIDED

MAP LOCATION INFORMATION
Site location mapped by: ADDRESS MATCHING
Approximate distance from property: 559 feet to the E

ADDRESS CHANGE INFORMATION
Revised street: NO CHANGE
Revised zip code: 10701

Source of Spill: TANK TRUCK	Spiller: JOSEPH TOCCO - VALLEY OIL JFJ FUEL	Spiller Phone: (914) 965-5395
Notifier Type: Responsible Party	Notifier Name: ROBERT RZEMIENIEWSKI	Notifier Phone: (914) 965-6397
Caller Name: JOESPH TOCCO	Caller Agency: VALLEY OIL JFJ FUEL	Caller Phone: (914) 965-6397
DEC Investigator: RDBENDEL	Contact for more spill info: JOSEPH TOCCO	Contact Person Phone: (914) 965-5395

Spill Class: KNOWN RELEASE WITH MINIMAL POTENTIAL FOR FIRE OR HAZARD;NO DEC RESPONSE;WILLING RP;CORRECTIVE ACTION TAKEN

Spill Date	Date Cleanup Ceased	Cause of Spill	Meets Cleanup Standards		Penalty Recommended	
02/19/2005		TANK OVERFILL	YES		NO	

Material Spilled	Material Class	Quantity Spilled	Units	Quantity Recovered	Units	Resource(s) Affected
#2 FUEL OIL	PETROLEUM	15.00	GALLONS	15.00	GALLONS	SOIL

Caller Remarks:
Driver filled tank at wrong house, causing 15 gallons of #2 oil to overfill, onto ground. Being cleaned up presently.

DEC Investigator Remarks: NO DEC INVESTIGATOR REMARKS GIVEN FOR THIS SPILL.

Map Identification Number 139 **ST.CASMIER CHURCH REC.**
239 NEPPERHAN AVE.

Spill Number: 9010015 **Close Date: 12/19/1990**
YONKERS, NY NO ZIP PROVIDED

MAP LOCATION INFORMATION
Site location mapped by: ADDRESS MATCHING
Approximate distance from property: 567 feet to the NNE

ADDRESS CHANGE INFORMATION
Revised street: NO CHANGE
Revised zip code: 10701

Source of Spill: TANK TRUCK	Spiller: CASTLE OIL	Spiller Phone:
Notifier Type: Responsible Party	Notifier Name: CASTLE OIL	Notifier Phone:
Caller Name: JIM CAREY	Caller Agency: CASTLE OIL	Caller Phone: (212) 823-8800
DEC Investigator: tdghiosa	Contact for more spill info:	Contact Person Phone:

Spill Date	Date Cleanup Ceased	Cause of Spill	Meets Cleanup Standards		Penalty Recommended	
12/14/1990	06/18/1953	HUMAN ERROR	UNKNOWN		NO	

Material Spilled	Material Class	Quantity Spilled	Units	Quantity Recovered	Units	Resource(s) Affected
#2 FUEL OIL	PETROLEUM	15.00	GALLONS	0.00	GALLONS	SOIL

 Caller Remarks:

SPILL CONTAINED ON CONCRETE CASTLE OIL ON WAY TO CLEAN UP JIM CAREY CALLED BACK AND SAID THE CLEAN UP WAS COMPLETE

 DEC Investigator Remarks:

Prior to Sept, 2004 data translation this spill Lead_DEC Field was "GHIOSAY"

Map Identification Number 140 ROADWAY **Spill Number: 9209452** **Close Date: 11/07/1997**
 OAK & ELM ST. YONKERS, NY NO ZIP PROVIDED

MAP LOCATION INFORMATION
 Site location mapped by: ADDRESS MATCHING
 Approximate distance from property: 754 feet to the ESE

ADDRESS CHANGE INFORMATION
 Revised street: OAK ST / ELM ST
 Revised zip code: 10701

Source of Spill: TANK TRUCK	Spiller: ROBISON OIL	Spiller Phone:
Notifier Type: Responsible Party	Notifier Name:	Notifier Phone:
Caller Name: ED ALLEN	Caller Agency: ROBISON OIL	Caller Phone: (914) 345-5700
DEC Investigator: tdghiosa	Contact for more spill info:	Contact Person Phone:

Spill Class: KNOWN RELEASE WITH MINIMAL POTENTIAL FOR FIRE OR HAZARD;DEC RESPONSE;WILLING RP;CORRECTIVE ACTION TAKEN

Spill Date	Date Cleanup Ceased	Cause of Spill	Meets Cleanup Standards	Penalty Recommended
11/13/1992		EQUIPMENT FAILURE	YES	NO

Material Spilled	Material Class	Quantity Spilled	Units	Quantity Recovered	Units	Resource(s) Affected
#2 FUEL OIL	PETROLEUM	2.00	GALLONS	0.00	GALLONS	SOIL

 Caller Remarks:

SUSPECT AIR ELIMINATOR FAILED OIL LEAKED TO PAVED STREET DRIVER CLEANED WITH SPEEDI-DRI PICKED UP AND WILL DISPOSE

 DEC Investigator Remarks:

Prior to Sept, 2004 data translation this spill Lead_DEC Field was "GHIOSAY"

Map Identification Number 141

1 YONKERS AVE

Spill Number: 0308379

Close Date: 11/17/2003

YONKERS, NY NO ZIP PROVIDED

MAP LOCATION INFORMATION

Site location mapped by: ADDRESS MATCHING
 Approximate distance from property: 828 feet to the NNE

ADDRESS CHANGE INFORMATION

Revised street: NO CHANGE
 Revised zip code: 10701

Source of Spill: COMMERCIAL/INDUSTRIAL
 Notifier Type: Responsible Party
 Caller Name: JOHN MCCULLA
 DEC Investigator: WATER UNIT

Spiller: JOHN MCCULLA
 Notifier Name: SELF
 Caller Agency: AMERICAN SUGAR REFINING
 Contact for more spill info: JOHN MCCULLA

Spiller Phone: (914) 709-8240
 Notifier Phone:
 Caller Phone: (914) 709-8240
 Contact Person Phone: (914) 709-8240

Spill Class: KNOWN RELEASE THAT CREATES POTENTIAL FOR FIRE OR HAZARD;HIGHLY IMPROBABLE

Spill Date	Date Cleanup Ceased	Cause of Spill	Meets Cleanup Standards		Penalty Recommended	
11/07/2003		EQUIPMENT FAILURE	NO		NO	

Material Spilled	Material Class	Quantity Spilled	Units	Quantity Recovered	Units	Resource(s) Affected
RAW SEWAGE	OTHER	0	GALLONS	0	GALLONS	SURFACE WATER

Caller Remarks:

caller states that a pumps failed causing an unknown amount of raw sewage to flow over the containment walls into the river

DEC Investigator Remarks:

Prior to Sept, 2004 data translation this spill Lead_DEC Field was "DOW"

Map Identification Number 142

TONY RUGGIERO INC.
 45 JOHNS STREET

Spill Number: 9102553

Close Date: 06/05/1991

YONKERS, NY NO ZIP PROVIDED

MAP LOCATION INFORMATION

Site location mapped by: MANUAL MAPPING (4)
 Approximate distance from property: 867 feet to the WSW

ADDRESS CHANGE INFORMATION

Revised street: 45 JOHN ST
 Revised zip code: 10701

Source of Spill: COMMERCIAL VEHICLE
 Notifier Type: Health Department
 Caller Name: ED TORHAN
 DEC Investigator: tdghiosa

Spiller: SAME
 Notifier Name:
 Caller Agency: WCHD
 Contact for more spill info:

Spiller Phone: (914) 965-0555
 Notifier Phone:
 Caller Phone: (914) 285-5272
 Contact Person Phone:

Spill Date	Date Cleanup Ceased	Cause of Spill	Meets Cleanup Standards		Penalty Recommended	
06/04/1991	06/18/1953	EQUIPMENT FAILURE	UNKNOWN		NO	
Material Spilled	Material Class	Quantity Spilled	Units	Quantity Recovered	Units	Resource(s) Affected
UNKNOWN PETROLEUM	PETROLEUM	0	UNKNOWN	0	UNKNOWN	SOIL

Caller Remarks:

A LINE ON TRUCK RUPTURED SPILLING ON PAVEMENT AND GOT INTO STORM SEWER SAND AND PADS USED TO CLEAN UP WCHD WILL HANDLE

DEC Investigator Remarks:

Prior to Sept, 2004 data translation this spill Lead_DEC Field was "GHIOSAY"
 09/27/95: This is additional information about material spilled from the translation of the old spill file: HYDRAULIC FLUID.

Map Identification Number 143 **RESIDENCE** **Spill Number: 0311582** **Close Date: 01/14/2004**
 26 YONKERS AVE YONKERS, NY NO ZIP PROVIDED

MAP LOCATION INFORMATION
 Site location mapped by: ADDRESS MATCHING
 Approximate distance from property: 870 feet to the NE

ADDRESS CHANGE INFORMATION
 Revised street: NO CHANGE
 Revised zip code: 10701

Source of Spill: PRIVATE DWELLING	Spiller: ED ALLAN - ROBOSON OIL	Spiller Phone: (914) 345-5700
Notifier Type: Responsible Party	Notifier Name: ED ALLAN	Notifier Phone: (914) 345-5700
Caller Name: ED ALLAN	Caller Agency: ROBISON OIL	Caller Phone: (914) 345-5700
DEC Investigator: mbmastro	Contact for more spill info: MR NEHMA	Contact Person Phone: (914) 968-7828

Spill Class: KNOWN RELEASE WITH MINIMAL POTENTIAL FOR FIRE OR HAZARD;NO DEC RESPONSE;WILLING RP;CORRECTIVE ACTION TAKEN

Spill Date	Date Cleanup Ceased	Cause of Spill	Meets Cleanup Standards		Penalty Recommended	
01/14/2004		EQUIPMENT FAILURE	YES		NO	
Material Spilled	Material Class	Quantity Spilled	Units	Quantity Recovered	Units	Resource(s) Affected
#2 FUEL OIL	PETROLEUM	10.00	GALLONS	0.00	GALLONS	SOIL

Caller Remarks:

FILL WAS FROZEN AND CAUSED OIL TO SPILL. IN PROCESS OF BEING CLEANED UP.

DEC Investigator Remarks:

Prior to Sept, 2004 data translation this spill Lead_DEC Field was "MASTRO"

Map Identification Number 144 **POLE 7A** **Spill Number: 9604105** **Close Date: 06/26/1996**
 SCHOOL ST & MAPLE ST YONKERS, NY NO ZIP PROVIDED

MAP LOCATION INFORMATION

Site location mapped by: ADDRESS MATCHING
 Approximate distance from property: 881 feet to the SW

ADDRESS CHANGE INFORMATION

Revised street: SCHOOL ST / MAPLE ST
 Revised zip code: 10701

Source of Spill: COMMERCIAL/INDUSTRIAL	Spiller: TIM SOILCH - CON ED	Spiller Phone: (212) 580-6764
Notifier Type: Responsible Party	Notifier Name: MR BREARTON	Notifier Phone: (914) 376-6622
Caller Name: LISA PRIMEGGIA	Caller Agency: CON ED	Caller Phone: (212) 580-6763
DEC Investigator: tdghiosa	Contact for more spill info: LISA PRIMEGGIA	Contact Person Phone: (212) 580-6763

Spill Class: KNOWN RELEASE WITH MINIMAL POTENTIAL FOR FIRE OR HAZARD;NO DEC RESPONSE;WILLING RP;CORRECTIVE ACTION TAKEN

Spill Date	Date Cleanup Ceased	Cause of Spill	Meets Cleanup Standards	Penalty Recommended
06/25/1996		EQUIPMENT FAILURE	YES	NO

Material Spilled	Material Class	Quantity Spilled		Quantity Recovered		Resource(s) Affected
		Units		Units		
TRANSFORMER OIL	PETROLEUM	1.00	GALLONS	0.00	GALLONS	SOIL

Caller Remarks:

6 oz in soil - pole fell over into vacant lot - switch leaked - soil will be dug out - will be cleaned by 3am

DEC Investigator Remarks:

Prior to Sept, 2004 data translation this spill Lead_DEC Field was "GHIOSAY"

Map Identification Number 145

OAK ST & CHESTNUT ST

Spill Number: 9600398

Close Date: 04/09/1996

YONKERS, NY NO ZIP PROVIDED

MAP LOCATION INFORMATION

Site location mapped by: ADDRESS MATCHING
 Approximate distance from property: 946 feet to the ENE

ADDRESS CHANGE INFORMATION

Revised street: OAK ST / CHESTNUT ST
 Revised zip code: 10701

Source of Spill: COMMERCIAL/INDUSTRIAL
 Notifier Type: Responsible Party
 Caller Name: MR ROACH
 DEC Investigator: tdghiosa

Spiller: RICHARD ROACH - CON ED
 Notifier Name: MR DESANTI
 Caller Agency: CON ED
 Contact for more spill info:

Spiller Phone: (212) 580-6764
 Notifier Phone: (914) 925-6205
 Caller Phone: (212) 580-6764
 Contact Person Phone:

Spill Class: KNOWN RELEASE WITH MINIMAL POTENTIAL FOR FIRE OR HAZARD;NO DEC RESPONSE;WILLING RP;CORRECTIVE ACTION TAKEN

Spill Date	Date Cleanup Ceased	Cause of Spill	Meets Cleanup Standards		Penalty Recommended	
04/09/1996		EQUIPMENT FAILURE	YES		NO	

Material Spilled	Material Class	Quantity Spilled	Units	Quantity Recovered	Units	Resource(s) Affected
CABLE OIL	PETROLEUM	1.00	GALLONS	0.00	GALLONS	SOIL

Caller Remarks:

leak from areial cable

DEC Investigator Remarks:

Prior to Sept, 2004 data translation this spill Lead_DEC Field was "GHIOSAY"

Map Identification Number 146

POLE #32
 OAK STREET AND CHESNUT ST

Spill Number: 0404219

Close Date: 07/20/2004

YONKERS, NY NO ZIP PROVIDED

MAP LOCATION INFORMATION

Site location mapped by: MANUAL MAPPING (3)
 Approximate distance from property: 946 feet to the ENE

ADDRESS CHANGE INFORMATION

Revised street: OAK ST / CHESNUT ST
 Revised zip code: UNKNOWN

Source of Spill: COMMERCIAL/INDUSTRIAL
 Notifier Type: Responsible Party
 Caller Name: RON ELLIOTT
 DEC Investigator: tdghiosa

Spiller: ERT DESK - POLE #32
 Notifier Name: RON ELLIOTT
 Caller Agency: CON ED
 Contact for more spill info: ERT DESK

Spiller Phone: (212) 580-8383
 Notifier Phone: (212) 580-6763
 Caller Phone: (212) 580-6763
 Contact Person Phone: (212) 580-8383

Spill Class: KNOWN RELEASE WITH MINIMAL POTENTIAL FOR FIRE OR HAZARD;NO DEC RESPONSE;WILLING RP;CORRECTIVE ACTION TAKEN

Spill Date	Date Cleanup Ceased	Cause of Spill	Meets Cleanup Standards		Penalty Recommended	
07/20/2004		EQUIPMENT FAILURE	YES		NO	
Material Spilled	Material Class	Quantity Spilled	Units	Quantity Recovered	Units	Resource(s) Affected
DIELECTRIC FLUID	PETROLEUM	4.00	POUNDS	0.00	POUNDS	SOIL

Caller Remarks:

4 OUNCES SPILLED, AERIAL JOINT LEAKED, CLEANUP PENDING ADDITIONAL RESOURCES, NO TO THE 5 QUESTIONS, CONED #154431

DEC Investigator Remarks:

Prior to Sept, 2004 data translation this spill Lead_DEC Field was "GHIOSAY"

Map Identification Number 147 **POLE W10** **Spill Number: 0504913** **Close Date: 08/23/2005**
 101 OAK ST/MAPLE ST YONKERS, NY NO ZIP PROVIDED

MAP LOCATION INFORMATION
 Site location mapped by: ADDRESS MATCHING
 Approximate distance from property: 961 feet to the SSE

ADDRESS CHANGE INFORMATION
 Revised street: 101 OAK ST
 Revised zip code: 10701

Source of Spill: UNKNOWN	Spiller: ERT DESK - CON ED	Spiller Phone: (212) 580-8383
Notifier Type: Responsible Party	Notifier Name: LARRY COSTA	Notifier Phone: (212) 580-6763
Caller Name: LARRY COSTA	Caller Agency: CON ED	Caller Phone: (212) 580-6763
DEC Investigator: DXTRAVER	Contact for more spill info: ERT DESK	Contact Person Phone: (212) 580-8383

Spill Class: KNOWN RELEASE WITH MINIMAL POTENTIAL FOR FIRE OR HAZARD;NO DEC RESPONSE;WILLING RP;CORRECTIVE ACTION TAKEN

Spill Date	Date Cleanup Ceased	Cause of Spill	Meets Cleanup Standards		Penalty Recommended	
07/23/2005		EQUIPMENT FAILURE	YES		NO	
Material Spilled	Material Class	Quantity Spilled	Units	Quantity Recovered	Units	Resource(s) Affected
DIELECTRIC FLUID	PETROLEUM	5.00	GALLONS	0.00	GALLONS	SOIL

Caller Remarks:

Transformer overloaded, leaking 5-10 gallons of dielectric fluid from transformer, spilling onto asphalt, concrete, private.
Pending cleanup.

DEC Investigator Remarks: NO DEC INVESTIGATOR REMARKS GIVEN FOR THIS SPILL.

Map Identification Number 148 **ON STREET** **Spill Number: 9310247** **Close Date: 11/24/1993**
16 SCHOOL STREET YONKERS, NY NO ZIP PROVIDED

MAP LOCATION INFORMATION
Site location mapped by: ADDRESS MATCHING
Approximate distance from property: 986 feet to the SW

ADDRESS CHANGE INFORMATION
Revised street: NO CHANGE
Revised zip code: 10701

Source of Spill: PASSENGER VEHICLE Spiller:
Notifier Type: Fire Department Notifier Name:
Caller Name: WHITE Caller Agency: YONKERS F.D. Spiller Phone:
DEC Investigator: tdghiosa Contact for more spill info: Notifier Phone:
Contact Person Phone: () 377-7553

Spill Class: POSSIBLE REL WITH MIN POTENTIAL FOR FIRE OR HAZARD (OR KNOWN REL W/ NO DAMAGE);NO DEC RESP;WILLING RP;CORR ACTION TAKEN

Spill Date	Date Cleanup Ceased	Cause of Spill	Meets Cleanup Standards	Penalty Recommended
11/23/1993	11/24/1993	EQUIPMENT FAILURE	NO	NO

Material Spilled	Material Class	Quantity Spilled	Units	Quantity Recovered	Units	Resource(s) Affected
WASTE OIL/USED OIL (NOT FUEL)	PETROLEUM	2.00	GALLONS	0.00	GALLONS	SEWER

Caller Remarks:

FD RESPONDED PADDED UP OIL IN STORM DRAIN VEHICLE OWNER CLAIMS DRAIN PLUG LEAKED

DEC Investigator Remarks:

Prior to Sept, 2004 data translation this spill Lead_DEC Field was "GHIOSAY"

Map Identification Number 149 **27 POPLAR ST**
 27 POPLAR ST

Spill Number: 9814908
 YONKERS, NY NO ZIP PROVIDED

Close Date: 02/26/2005

MAP LOCATION INFORMATION

Site location mapped by: MANUAL MAPPING (2)
 Approximate distance from property: 995 feet to the SSE

ADDRESS CHANGE INFORMATION

Revised street: NO CHANGE
 Revised zip code: 10701

Source of Spill: INSTITUTIONAL, EDUC, GOV, OTHER
 Notifier Type: Responsible Party
 Caller Name: FRANK RIZZO
 DEC Investigator: tdghiosa

Spiller: CALLER - CRYSTAL TRANSPORTATION
 Notifier Name: ANTHONY DELGADO
 Caller Agency: CRYSTAL TRANS CORP
 Contact for more spill info:

Spiller Phone: (718) 828-3100
 Notifier Phone: (718) 828-3100
 Caller Phone: (718) 828-3100
 Contact Person Phone:

Spill Class: KNOWN RELEASE WITH MINIMAL POTENTIAL FOR FIRE OR HAZARD;NO DEC RESPONSE;WILLING RP;CORRECTIVE ACTION TAKEN

Spill Date	Date Cleanup Ceased	Cause of Spill	Meets Cleanup Standards	Penalty Recommended
03/16/1999		EQUIPMENT FAILURE	NO	NO

Material Spilled	Material Class	Quantity Spilled	Units	Quantity Recovered	Units	Resource(s) Affected
#4 FUEL OIL	PETROLEUM	7.00	GALLONS	7.00	GALLONS	SOIL

Caller Remarks:

WHILE FILLING A TANK, OIL CAME OUT OF A VENT. CLEAN UP WILL BE DON E BY NATIONAL ENVIRONMENTAL SERVICES.

DEC Investigator Remarks:

Prior to Sept, 2004 data translation this spill Lead_DEC Field was "GHIOSAY"

2/26/05 7 gallon overfill--close

Map Identification Number 150 **ENRICO FERMY MIDDLE SCH.**
 POPLAR & LINDEN ST.

Spill Number: 9008952
 YONKERS, NY NO ZIP PROVIDED

Close Date: 12/28/1990

MAP LOCATION INFORMATION

Site location mapped by: ADDRESS MATCHING
 Approximate distance from property: 995 feet to the SSE

ADDRESS CHANGE INFORMATION

Revised street: 27 POPLAR ST
 Revised zip code: 10701

Source of Spill: COMMERCIAL VEHICLE
 Notifier Type: Fire Department
 Caller Name: LT.WILLIAM FITZPATRICK
 DEC Investigator: tdghiosa

Spiller:
 Notifier Name:
 Caller Agency: YONKERS F.D.
 Contact for more spill info:

Spiller Phone:
 Notifier Phone:
 Caller Phone: (914) 377-7501
 Contact Person Phone:

Spill Class: KNOWN RELEASE WITH MINIMAL POTENTIAL FOR FIRE OR HAZARD;DEC RESPONSE;WILLING RP;CORRECTIVE ACTION TAKEN

Spill Date	Date Cleanup Ceased	Cause of Spill	Meets Cleanup Standards		Penalty Recommended	
11/15/1990	12/28/1990	ABANDONED DRUM	UNKNOWN		NO	
Material Spilled	Material Class	Quantity Spilled	Units	Quantity Recovered	Units	Resource(s) Affected
UNKNOWN PETROLEUM	PETROLEUM	0	POUNDS	0	POUNDS	SOIL

Caller Remarks:

DRUM FELL OFF TRUCK SPILLAGE RAN INTO GUTTER AND SEWER F.D. APPLIED PADS & SAND WCHD HAS BEEN NOTIFIED AND WILL RESPOND WAITING FOR WCHD TO TEST TO DETERMINE HOW IT WILL BE DISPOSED

DEC Investigator Remarks:

Prior to Sept, 2004 data translation this spill Lead_DEC Field was "GHIOSAY"
 09/27/95: This is additional information about material spilled

from the translation of the old spill file: DRUM.

Map Identification Number 151 LAMAR REALTY
 40 LOCUST HILL AV

Spill Number: 0303121 Close Date: 05/06/2004
 YONKERS, NY NO ZIP PROVIDED

MAP LOCATION INFORMATION
 Site location mapped by: ADDRESS MATCHING
 Approximate distance from property: 1159 feet to the NW

ADDRESS CHANGE INFORMATION
 Revised street: 40 LOCUST HILLS AV
 Revised zip code: 10701

Source of Spill: PRIVATE DWELLING
 Notifier Type: Local Agency
 Caller Name: WAYNE SCHNEIDER
 DEC Investigator: WCHD

Spiller: THOMAS PORAZZIO - LAMAR REALTY
 Notifier Name: WAYNE SCHNEIDER
 Caller Agency: WESTCHESTER COUNTY HEALTH
 Contact for more spill info: THOMAS PORAZZIO

Spiller Phone: (718) 343-1336
 Notifier Phone: (914) 813-5972
 Caller Phone: (914) 813-5972
 Contact Person Phone: (718) 343-1336

Spill Class: KNOWN RELEASE WITH MINIMAL POTENTIAL FOR FIRE OR HAZARD;DEC RESPONSE;WILLING RP;CORRECTIVE ACTION TAKEN

Spill Date	Date Cleanup Ceased	Cause of Spill	Meets Cleanup Standards		Penalty Recommended	
06/24/2003		EQUIPMENT FAILURE	YES		NO	
Material Spilled	Material Class	Quantity Spilled	Units	Quantity Recovered	Units	Resource(s) Affected
#4 FUEL OIL	PETROLEUM	1.00	GALLONS	1.00	GALLONS	SOIL

Caller Remarks:

leaky fill pipe caused spill - is being cleaned up

DEC Investigator Remarks:

Prior to Sept, 2004 data translation this spill Lead_DEC Field was "WCHD - SCHNEIDER" RECOMMENDED FOR CLOSURE BY WCHD-SCHNEIDER.

Map Identification Number 152 SUN SERVICE STATION
47 YONKERS AVE

Spill Number: 9710244 Close Date: 07/31/1998
YONKERS, NY NO ZIP PROVIDED

MAP LOCATION INFORMATION
Site location mapped by: ADDRESS MATCHING
Approximate distance from property: 1207 feet to the ENE

ADDRESS CHANGE INFORMATION
Revised street: NO CHANGE
Revised zip code: 10701

Source of Spill: GASOLINE STATION	Spiller: RAY DAHDAL - SUN SERVICE STATION	Spiller Phone: (914) 968-3434
Notifier Type: Other	Notifier Name: JACKIE PIZZOLATO	Notifier Phone: (914) 561-1512
Caller Name: JACKIE PIZZOLATO	Caller Agency: IRA D CONKLIN	Caller Phone: (914) 561-1512
DEC Investigator: tdghiosa	Contact for more spill info: RAY DAHDAL	Contact Person Phone: (914) 968-3434

Spill Class: KNOWN RELEASE THAT CREATES POTENTIAL FOR FIRE OR HAZARD;DEC RESPONSE;WILLING RP;CORRECTIVE ACTION TAKEN

Spill Date	Date Cleanup Ceased	Cause of Spill	Meets Cleanup Standards		Penalty Recommended	
12/05/1997		TANK OVERFILL	NO		NO	
Material Spilled	Material Class	Quantity Spilled	Units	Quantity Recovered	Units	Resource(s) Affected
GASOLINE	PETROLEUM	0	GALLONS	0	GALLONS	SOIL

Caller Remarks:

while retrofitting the tanks that noticed odors of gas in the soil they have 100 tons of soil with is mixed with gas from several years of overfilling the tanks

DEC Investigator Remarks:

Prior to Sept, 2004 data translation this spill Lead_DEC Field was "GHIOSAY"

Map Identification Number 153

90 OLIVER ST

Spill Number: 0001148 **Close Date: 06/30/2004**
 YONKERS, NY NO ZIP PROVIDED

MAP LOCATION INFORMATION

Site location mapped by: ADDRESS MATCHING
 Approximate distance from property: 1257 feet to the E

ADDRESS CHANGE INFORMATION

Revised street: 90 OLIVER AV
 Revised zip code: 10701

Source of Spill: COMMERCIAL/INDUSTRIAL	Spiller: DANIEL SILVESTRO - ATLAS FUEL OIL	Spiller Phone: (718) 893-4400
Notifier Type: Responsible Party	Notifier Name: RAMON TIRADO	Notifier Phone:
Caller Name: DANIEL SILVESTRO	Caller Agency: ATLAS FUEL OIL	Caller Phone: (718) 893-4400
DEC Investigator: UNASSIGNED	Contact for more spill info: DANIEL SILVESTRO	Contact Person Phone: (718) 893-4400

Spill Date	Date Cleanup Ceased	Cause of Spill	Meets Cleanup Standards		Penalty Recommended	
04/28/2000		HUMAN ERROR	NO		NO	

Material Spilled	Material Class	Quantity Spilled	Units	Quantity Recovered	Units	Resource(s) Affected
#2 FUEL OIL	PETROLEUM	5.00	GALLONS	5.00	GALLONS	SOIL

Caller Remarks:

ABOVE MATERIAL SPILLED DURING DELIVERY. ALL MATERIAL REPORTED AS RECOVERED. NO CALL BACK REQEUSTED.

DEC Investigator Remarks:

Prior to Sept, 2004 data translation this spill Lead_DEC Field was " "

Map Identification Number 154 **AUTO GARAGE**
106 BEECH ST

Spill Number: 0100774
YONKERS, NY NO ZIP PROVIDED

Close Date: 03/06/2005

MAP LOCATION INFORMATION
Site location mapped by: ADDRESS MATCHING
Approximate distance from property: 1278 feet to the SE

ADDRESS CHANGE INFORMATION
Revised street: NO CHANGE
Revised zip code: 10701

Source of Spill: UNKNOWN
Notifier Type: Citizen
Caller Name: ROBERT DEPALO
DEC Investigator: UNASSIGNED

Spiller: AUTO GARAGE
Notifier Name: ROBERT DEPALO
Caller Agency: CITIZEN
Contact for more spill info:

Spiller Phone:
Notifier Phone: (914) 969-3494
Caller Phone: (914) 969-3494
Contact Person Phone:

Spill Date	Date Cleanup Ceased	Cause of Spill	Meets Cleanup Standards		Penalty Recommended	
04/20/2001		DELIBERATE	NO		NO	
Material Spilled	Material Class	Quantity Spilled	Units	Quantity Recovered	Units	Resource(s) Affected
AUTO WASTE FLUIDS	PETROLEUM	0	GALLONS	0	GALLONS	GROUNDWATER

Caller Remarks:

AN ILLEGAL OPERATING REPAIR SHOP. NO NAME NO PHONE. CLLR SAW SUBJECT DUMPING AUTOMOBILE WASTE FLUID INTO CITY SEWER SYSTEM ON MORE THAN ONE OCCASION.

DEC Investigator Remarks:

Prior to Sept, 2004 data translation this spill Lead_DEC Field was " "

3/6/05 waste to sewer-law enforcemnt matter--close

Map Identification Number 155 **LIBERTY LINES EXPRESS**
100 NEPPERHAN AVE

Spill Number: 9705265
YONKERS, NY NO ZIP PROVIDED

Close Date: 07/31/1997

MAP LOCATION INFORMATION
Site location mapped by: ADDRESS MATCHING
Approximate distance from property: 1292 feet to the SW

ADDRESS CHANGE INFORMATION
Revised street: 100 NEPPERHAN AVE
Revised zip code: 10701

Source of Spill: COMMERCIAL/INDUSTRIAL
Notifier Type: Other
Caller Name: LISA HAUER
DEC Investigator: tdghiosa

Spiller: LIBERTY LINES EXPRESS
Notifier Name: LIBERTY LINES EXPRESS
Caller Agency: TRI-STATE ENVIRONMENTAL
Contact for more spill info:

Spiller Phone: (914) 376-6413
Notifier Phone: (914) 376-6413
Caller Phone: (914) 592-3385
Contact Person Phone: (914) 376-6413

Spill Class: KNOWN RELEASE WITH MINIMAL POTENTIAL FOR FIRE OR HAZARD;NO DEC RESPONSE;WILLING RP;CORRECTIVE ACTION TAKEN

Spill Date	Date Cleanup Ceased	Cause of Spill	Meets Cleanup Standards	Penalty Recommended
07/30/1997		TANK OVERFILL	YES	NO

Material Spilled	Material Class	Quantity Spilled	Units	Quantity Recovered	Units	Resource(s) Affected
KEROSENE	PETROLEUM	50.00	GALLONS	50.00	GALLONS	SOIL

Caller Remarks:

spill onto concrete all cleaned with speedy dry

DEC Investigator Remarks:

Prior to Sept, 2004 data translation this spill Lead_DEC Field was "GHIOSAY"

Map Identification Number 156 **TM 579** **Spill Number: 0102412** **Close Date: 06/04/2001**
 NEPPERHAM ST/WARBURTON AV YONKERS, NY NO ZIP PROVIDED

MAP LOCATION INFORMATION
 Site location mapped by: MANUAL MAPPING (3)
 Approximate distance from property: 1865 feet to the W

ADDRESS CHANGE INFORMATION
 Revised street: NO CHANGE
 Revised zip code: 10701

Source of Spill: INSTITUTIONAL, EDUC, GOV, OTHER	Spiller: SAME - CON ED	Spiller Phone:
Notifier Type: Affected Persons	Notifier Name: MR MCGEEVER	Notifier Phone: (212) 580-6763
Caller Name: MARK SCHLAGEL	Caller Agency: CON EDISON	Caller Phone: (212) 580-6765
DEC Investigator: rdbendel	Contact for more spill info: CALLER	Contact Person Phone:

Spill Class: KNOWN RELEASE WITH MINIMAL POTENTIAL FOR FIRE OR HAZARD;NO DEC RESPONSE;WILLING RP;CORRECTIVE ACTION TAKEN

Spill Date	Date Cleanup Ceased	Cause of Spill	Meets Cleanup Standards	Penalty Recommended
06/04/2001		EQUIPMENT FAILURE	YES	NO

Material Spilled	Material Class	Quantity Spilled	Units	Quantity Recovered	Units	Resource(s) Affected
DIELECTRIC FLUID	PETROLEUM	150.00	GALLONS	0.00	GALLONS	SOIL

Caller Remarks:

on 100 gals water.no sewers or fire 137466

DEC Investigator Remarks:

Prior to Sept, 2004 data translation this spill Lead_DEC Field was "BENDELL"
 06/04/2001 TRANSFORER BROKE @ BOTTOM AND LEAKED. IN A VAULT. NO FURTHER ACTION.

Map Identification Number 157 ST. JOSEPH'S HOSPITAL
 113 SOUTH BROADWAY

Spill Number: 9006524 Close Date: 12/11/1990
 YONKERS, NY NO ZIP PROVIDED

MAP LOCATION INFORMATION

Site location mapped by: ADDRESS MATCHING
 Approximate distance from property: 2086 feet to the SW

ADDRESS CHANGE INFORMATION

Revised street: NO CHANGE
 Revised zip code: 10701

Source of Spill: COMMERCIAL/INDUSTRIAL
 Notifier Type: Other
 Caller Name: PETE HARD
 DEC Investigator: tdghiosa

Spiller: ?
 Notifier Name:
 Caller Agency: HESS
 Contact for more spill info:

Spiller Phone:
 Notifier Phone:
 Caller Phone: (201) 750-6555
 Contact Person Phone:

Spill Class: KNOWN RELEASE WITH MINIMAL POTENTIAL FOR FIRE OR HAZARD;DEC RESPONSE;WILLING RP;CORRECTIVE ACTION TAKEN

Spill Date	Date Cleanup Ceased	Cause of Spill	Meets Cleanup Standards		Penalty Recommended	
09/08/1990	12/11/1990	TANK OVERFILL	UNKNOWN		NO	

Material Spilled	Material Class	Quantity Spilled	Units	Quantity Recovered	Units	Resource(s) Affected
#6 FUEL OIL	PETROLEUM	100.00	GALLONS	0.00	GALLONS	SOIL

Caller Remarks:

SPILL ON CONCRETE 8 X 20 STAIN HESS CLAIMS THAT THE HOSPITAL IS THE SPILLER ALSO THAT THEY COULDN'T GET THROUGH TO THE HOT LINE
 CENTRAL OFFICE BELIEVES HESS DELIVERYMAN WAS ACTUAL SPILLER WCHD WAS NOT

DEC Investigator Remarks:

Prior to Sept, 2004 data translation this spill Lead_DEC Field was "GHIOSAY"
 09/21/90: GEORGE LATZ ENGINEER AT HOSPITAL; THEY HAVE CLEANED UP

HALF OF AREA.

Map Identification Number 158 **YONKERS GENERAL HOSPITAL**
 2 PARK AVENUE

Spill Number: 8803859 **Close Date: 09/15/1988**
 YONKERS, NY NO ZIP PROVIDED

MAP LOCATION INFORMATION
 Site location mapped by: MANUAL MAPPING (2)
 Approximate distance from property: 2117 feet to the N

ADDRESS CHANGE INFORMATION
 Revised street: 2 PARK AVE
 Revised zip code: 10703

Source of Spill: INSTITUTIONAL, EDUC, GOV, OTHER
 Notifier Type: Responsible Party
 Caller Name: HELEN AMATRANO
 DEC Investigator: tdghiosa

Spiller: YONKERS GENERAL HOSPITAL
 Notifier Name:
 Caller Agency: YONKERS GENERAL HOSPITAL
 Contact for more spill info:

Spiller Phone: (914) 964-7349
 Notifier Phone:
 Caller Phone: (914) 964-7349
 Contact Person Phone:

Spill Class: KNOWN RELEASE THAT CREATES POTENTIAL FOR FIRE OR HAZARD;DEC RESPONSE;WILLING RP;CORRECTIVE ACTION TAKEN

Spill Date	Date Cleanup Ceased	Cause of Spill	Meets Cleanup Standards	Penalty Recommended
07/03/1988	08/10/1988	HUMAN ERROR	UNKNOWN	NO

Material Spilled	Material Class	Quantity Spilled	Units	Quantity Recovered	Units	Resource(s) Affected
#4 FUEL OIL	PETROLEUM	280.00	GALLONS	0.00	GALLONS	SOIL

Caller Remarks:

WHILE SWITCHING OIL TANKS SWITCH NOT PUT ON & VALVE DID NOT CLOSE AND OIL ENTERED TANK AND OVERFLOWED FD RESPONDED HOSED DOWN, & CAT LITER APPLIED & REMOVED. TODD WILL INVESTIGATE.

DEC Investigator Remarks:

Prior to Sept, 2004 data translation this spill Lead_DEC Field was "GHIOSAY"
 09/15/88: HOSPITAL HIRED LUZON OIL TO EXCAVATE CONTAMINATED SOIL AND CLEAN OUTCATCH BASINS. ALL CONTAMINATED SOIL REMOVED AND TRUCKED TO PROPER DIPOSAL FACILITY.

Map Identification Number 159 **ST.JOSEPH'S NURSING HOME**
BROADWAY

Spill Number: 9404600
YONKERS, NY NO ZIP PROVIDED

Close Date: 07/08/1994

MAP LOCATION INFORMATION

Site location mapped by: MANUAL MAPPING (2)
Approximate distance from property: 2270 feet to the SW

ADDRESS CHANGE INFORMATION

Revised street: S BROADWAY
Revised zip code: ' 10701'

Source of Spill: COMMERCIAL/INDUSTRIAL
Notifier Type: Responsible Party
Caller Name: SCOTT DOUGLAS
DEC Investigator: tdghiosa

Spiller: HESS
Notifier Name:
Caller Agency: HESS
Contact for more spill info:

Spiller Phone:
Notifier Phone:
Caller Phone: (201) 489-5100
Contact Person Phone:

Spill Class: KNOWN RELEASE WITH MINIMAL POTENTIAL FOR FIRE OR HAZARD;DEC RESPONSE;WILLING RP;CORRECTIVE ACTION TAKEN

Spill Date	Date Cleanup Ceased	Cause of Spill	Meets Cleanup Standards	Penalty Recommended
07/05/1994	07/08/1994	EQUIPMENT FAILURE	NO	NO

Material Spilled	Material Class	Quantity Spilled	Units	Quantity Recovered	Units	Resource(s) Affected
#6 FUEL OIL	PETROLEUM	200.00	GALLONS	0.00	GALLONS	SOIL

Caller Remarks:

CLOGGED VENT CREW CLEANING UP NOW

DEC Investigator Remarks:

Prior to Sept, 2004 data translation this spill Lead_DEC Field was "GHIOSAY"

Map Identification Number 160 **VAULT #V9632**
RIVERDALE AV & PROSPECT

Spill Number: 9814438
YONKERS, NY NO ZIP PROVIDED

Close Date: 02/26/2005

MAP LOCATION INFORMATION

Site location mapped by: MANUAL MAPPING (3)
Approximate distance from property: 2312 feet to the WSW

ADDRESS CHANGE INFORMATION

Revised street: RIVERDALE AV / PROSPECT ST
Revised zip code: 10701

Source of Spill: COMMERCIAL/INDUSTRIAL
Notifier Type: Responsible Party
Caller Name: FRANK MASSERIA
DEC Investigator: tdghiosa

Spiller: CON EDISON
Notifier Name: MR BUCCI
Caller Agency: CON EDISON
Contact for more spill info:

Spiller Phone:
Notifier Phone: (212) 580-6763
Caller Phone: (212) 580-6763
Contact Person Phone:

Spill Class: KNOWN RELEASE WITH MINIMAL POTENTIAL FOR FIRE OR HAZARD;NO DEC RESPONSE;WILLING RP;CORRECTIVE ACTION TAKEN

Spill Date	Date Cleanup Ceased	Cause of Spill	Meets Cleanup Standards		Penalty Recommended	
03/03/1999		EQUIPMENT FAILURE	NO		NO	
Material Spilled	Material Class	Quantity Spilled	Units	Quantity Recovered	Units	Resource(s) Affected
DIELECTRIC FLUID	PETROLEUM	200.00	GALLONS	0.00	GALLONS	SOIL

Caller Remarks:

11 PPM PCB HISTORICAL DATA - SAMPLES TAKEN - CLEAN UP BASED ON NAME PLATE DATA - SPILL CONTAINED IN VAULT WHERE TRANSFORMER FAILED - SOME DID SPILL OVER INTO ADJOINING VAULT #V9680 - REF #123407

DEC Investigator Remarks:

Prior to Sept, 2004 data translation this spill Lead_DEC Field was "GHIOSAY"

2/26/05 transformer spill contained in vault and cleaned up--close

THE FOLLOWING CLOSED SPILLS FOR THIS CATEGORY WERE REPORTED BETWEEN 1/4 MILE AND 1/2 MILE FROM THE SUBJECT ADDRESS. THESE SPILLS WERE REPORTED TO BE LESS THAN 100 UNITS IN QUANTITY AND CAUSED BY: EQUIPMENT FAILURE, HUMAN ERROR, TANK OVERFILL, DELIBERATE SPILL, TRAFFIC ACCIDENT, HOUSEKEEPING, ABANDONED DRUM, OR VANDALISM. THESE SPILLS ARE NEITHER MAPPED NOR PROFILED IN THIS REPORT.

FACILITY ID	FACILITY NAME	STREET	CITY
9313099	CITY HALL	87 NEPPERHAN AVE.	YONKERS
9714166	RESIDENCE	12 BELL PL	YONKERS
9613807	RESIDENCE	12 BELL PLACE	YONKERS
0003039	POLE #1 TRANSFORMER	BEECH ST/POPLAR ST	YONKERS
0102350	PRO AUTO	61 YONKERS AVE	YONKERS
0205012		304 NEPPERHAN AVE	YONKERS
0308543	OVERFILL	144 OAK ST	YONKERS
0203130	TRANSFORMER	163 WILLOW ST	YONKERS
0406271	APARTMENT	2 VAN CORTLANDT PARK AVE	YONKERS
9312820	COMM. BLDG.	20 SOUTH BROADWAY	YONKERS
9208055	CALIGARO APTS.	55 SCHOOL STREET	YONKERS
9801351	RESIDENCE	62 NORTH BROADWAY	YONKERS
0335008		POND ROAD	YONKERS
0408646	+	87 NORTH BROADWAY	YONKERS
9911742	RESI: ROMAN	166 OAK ST	YONKERS
8805915	YONKERS CITY HALL BLDG	40 SOUTH BROADWAY	YONKERS
0404817	PRIVATE RES.	11 GARFIELD ST.	YONKERS

0007656		ASHBURTON AVE/PALISADES A	YONKERS
0305776		PALISADES AV/ASHBURTON AV	YONKERS
9309106	APT. BUILDING	45 PARK HILL AVE.	YONKERS
9902106	COMMERCIAL BLDG	45 S BROADWAY	YONKERS
9012908	45 SOUTH BROADWAY	45 SOUTH BROADWAY	YONKERS
9101239	WESTCHESTER TOWN ASSOC.	45 SOUTH BROADWAY	YONKERS
9208909	AMOCO S/S	102-108 YONKERS AVE	YONKERS
9211479	AMOCO S/S	108 YONKERS AVE.	YONKERS
0011296		17 MOUNT CARMEL PL	YONKERS
0310495	CRYSTAL TRANSPORTATION	127 ASHBURTON AVE	YONKERS
9311097	APT. COMPLEX	53 SOUTH BROADWAY	YONKERS
9912715	MANHOLE 148	WARBURTON AVE/MAIN ST	YONKERS
9906008		70 ASHBURTON AVE	YONKERS
9308897	RESIDENCE	168 ASHBURTON	YONKERS
0100609	CITGO GAS STATION	111 YONKERS AVE	YONKERS
0210461	RESIDENTS	3 JONES PLACE	YONKERS
9809670	MANHOLE 367- NW CORNER	OF DOCK ST & WOODWORTH AV	YONKERS
9312309	YONKERS SCHOOL	77 PARKHILL AVE	YONKERS
0105018		140 WEBSTER AVE	YONKERS
9411964	CONVENT OF MARY THE QUEEN	113 SOUTH BROADWAY	YONKERS
0402344		127 SOUTH BROADWAY	YONKERS
9107831	ON STREET	ASHBURTON & LOCUST HILL A	YONKERS
9407548	ON ROAD	186 ASHBURTON AVE.	YONKERS
9506343	ON ROADWAY	ASHBURTON PL.& VINEYARD	YONKERS
9906218	ABANDONED GAS STATION	104 WARBARTON	YONKERS
9810883		107 VAN CORTLAND PK	YONKERS
0502119	MH 416	VARK ST/S BROADWAY	YONKERS
9411651	NYS ARMORY	QUINN PLACE	YONKERS
0410953	ROADWAY	23 HUDSON STREET	YONKERS
9814525	VAULT 9632	PROSPECT AV/RIVERDALE AV	YONKERS
0207627		169 WEBSTER AVE	YONKERS
0303203	POLE # 6	ST JOSEPH'S AV/WHLEN RD	WESTCHESTER
9901970	VAULT 997	MARKET PL & MAIN ST	YONKERS
9003634	PEPPI GAS STATION	364 NEPERTAN AVE.	YONKERS
9805555	POLE #4	44 HUDSON STREET	YONKERS
9904189	COMMERCE MIDDLE SCHOOL	194 NORTH BROADWAY	YONKERS
9514306	RESIDENCE	80 RIVERDALE AVENUE	YONKERS
9604781	RESIDENCE	312 PRESCOTT ST	YONKERS
9708686	NEPPERHAN AT	ASHBURTON	YONKERS
0307278		ASHBURTON AV & NEPPERHAN	YONKERS
9913674	RESIDENTS	150 WARBURTON AVE	YONKERS
9200442	APT BLDG	5 HAWTHORNE AVE.	YONKERS
8701257	PORT AUTHORITY	44 WELLS AVE	YONKERS



*** PETROLEUM BULK STORAGE FACILITIES LESS THAN 400,000 GALLONS IDENTIFIED WITHIN THE 1/4 MILE SEARCH RADIUS ***

PLEASE NOTE: * Compass directions can vary substantially for sites located very close to the subject property address.

Map Identification Number 161 HEADQUARTERS BLDG., POLICE DEP Facility Id 3-493805 Source: NYS DEC
 10 ST. CASIMIR AVE. YONKERS, NY 10701

MAP LOCATION INFORMATION

Site location mapped by: ADDRESS MATCHING
 Approximate distance from property: 267 feet to the NW

ADDRESS CHANGE INFORMATION

Revised street: NO CHANGE
 Revised zip code: NO CHANGE

Expiration Date of the facility's registration certificate: 09/27/1994
 Owner Name: CITY OF YONKERS, DPW
 Owner Address: RM 311 CITY HALL
 Operator Name: CITY OF YONKERS, PD
 Facility Type:

YONKERS, NY 10701
 Facility Phone #: (914) 963-4900

TANK NUMBER	TANK STATUS	TANK CONTENT	CAPACITY GALLONS	TANK LOCATION	INSTALL DATE	TEST DATE	CLOSE DATE
1	CLOSED-RMVD FROM GROUND	UNLEADED GASOLINE	2000	UNDERGROUND	12/63		12/91

Toxicity Information Summary

CHEMICAL NAME	CAS-NO	ACUTE TOX	TUMOR TOX	MUTAG TOX	REPRO TOX	IRRIT TOX	MCL
UNLEADED GASOLINE	113373000	X	X			X	

Map Identification Number 162 KHALIL BEHARAT Facility Id 3-601118 Source: NYS DEC
 41-43 LINDEN STREET YONKERS, NY 10701

MAP LOCATION INFORMATION

Site location mapped by: MANUAL MAPPING (3)
 Approximate distance from property: 287 feet to the ENE

ADDRESS CHANGE INFORMATION

Revised street: NO CHANGE
 Revised zip code: NO CHANGE

Expiration Date of the facility's registration certificate: 08/22/2002
 Owner Name: KHALIL BEHARAT & JADAN ABASSI
 Owner Address: 11 MEADOW ST.
 Operator Name: KHALIL BEHARAT
 Facility Type: Apartment Building

HARRISON, NY 10578
 Facility Phone #: (914) 835-8496

TANK NUMBER	TANK STATUS	TANK CONTENT	CAPACITY GALLONS	TANK LOCATION	INSTALL DATE	TEST DATE	CLOSE DATE
1	IN SERVICE	UNLEADED GASOLINE	2000	ABOVEGROUND	00/25		

Toxicity Information Summary

CHEMICAL NAME	CAS-NO	ACUTE TOX	TUMOR TOX	MUTAG TOX	REPRO TOX	IRRIT TOX	MCL
UNLEADED GASOLINE	113373000	X	X			X	

Map Identification Number 163 **60 ELM CORP.** **Facility Id 3-600195** **Source: NYS DEC**
 60 ELM STREET YONKERS, NY 10701

MAP LOCATION INFORMATION

Site location mapped by: ADDRESS MATCHING
 Approximate distance from property: 501 feet to the W

ADDRESS CHANGE INFORMATION

Revised street: NO CHANGE
 Revised zip code: NO CHANGE

Expiration Date of the facility's registration certificate: 01/31/1997
 Owner Name: 60 ELM CORP.
 Owner Address: 60 ELM STREET
 Operator Name: ANTHONY MAURO
 Facility Type: Retail Gasoline Sales

YONKERS, NY 10701
 Facility Phone #: (914) 476-5205

TANK NUMBER	TANK STATUS	TANK CONTENT	CAPACITY GALLONS	TANK LOCATION	INSTALL DATE	TEST DATE	CLOSE DATE
1	IN SERVICE	UNLEADED GASOLINE	3000	UNDERGROUND	12/68		
2	IN SERVICE	UNLEADED GASOLINE	3000	UNDERGROUND	12/68		
3	IN SERVICE	UNLEADED GASOLINE	3000	UNDERGROUND	12/68		
4	IN SERVICE	UNLEADED GASOLINE	3000	UNDERGROUND	12/56		
5	IN SERVICE	UNLEADED GASOLINE	2000	UNDERGROUND	00/00		
6	IN SERVICE	UNLEADED GASOLINE	2000	UNDERGROUND	00/00		
7	IN SERVICE	#1 2 OR 4 FUEL OIL	550	UNDERGROUND	12/81		

Toxicity Information Summary

CHEMICAL NAME	CAS-NO	ACUTE TOX	TUMOR TOX	MUTAG TOX	REPRO TOX	IRRIT TOX	MCL
UNLEADED GASOLINE	113373000	X	X			X	

Map Identification Number 164 MOBIL S/S 06-FW9 RIGAGLIA BROS
60 ELM & SCHOOL ST

Facility Id 3-049336 Source: NYS DEC
YONKERS, NY 10701

MAP LOCATION INFORMATION
Site location mapped by: ADDRESS MATCHING
Approximate distance from property: 501 feet to the W

ADDRESS CHANGE INFORMATION
Revised street: 60 ELM ST
Revised zip code: NO CHANGE

Expiration Date of the facility's registration certificate: 03/24/1992
Owner Name: MOBIL OIL CORPORATION
Owner Address: 3225 GALLOWS ROAD
Operator Name: V RIGAGLIA
Facility Type: Retail Gasoline Sales

FAIRFAX, VA 22037
Facility Phone #: (914) 423-2832

TANK NUMBER	TANK STATUS	TANK CONTENT	CAPACITY GALLONS	TANK LOCATION	INSTALL DATE	TEST DATE	CLOSE DATE
001	CLOSED BEFORE 4/1/91	#1 2 OR 4 FUEL OIL	550	UNDERGROUND	12/81		00/00
002	CLOSED BEFORE 4/1/91	UNLEADED GASOLINE	3000	UNDERGROUND	12/68	01/88	00/00
003	CLOSED BEFORE 4/1/91	UNLEADED GASOLINE	3000	UNDERGROUND	12/68	01/88	00/00
004	CLOSED BEFORE 4/1/91	UNLEADED GASOLINE	3000	UNDERGROUND	12/68	01/88	00/00
005	CLOSED BEFORE 4/1/91	LEADED GASOLINE	3000	UNDERGROUND	12/56	12/87	00/00
006	CLOSED BEFORE 4/1/91	UNLEADED GASOLINE	3000	UNDERGROUND	12/68	12/87	00/00
007	CLOSED BEFORE 4/1/91	UNLEADED GASOLINE	2000	UNDERGROUND	12/68	12/87	00/00

Toxicity Information Summary

CHEMICAL NAME	CAS-NO	ACUTE TOX	TUMOR TOX	MUTAG TOX	REPRO TOX	IRRIT TOX	MCL
UNLEADED GASOLINE	113373000	X	X			X	

Map Identification Number 165 CHURCH OF ST CASIMIER
239 NEPPERHAN AVENUE

Facility Id 3-067571 Source: NYS DEC
YONKERS, NY 10701

MAP LOCATION INFORMATION
Site location mapped by: ADDRESS MATCHING
Approximate distance from property: 566 feet to the NNE

ADDRESS CHANGE INFORMATION
Revised street: NO CHANGE
Revised zip code: NO CHANGE

Expiration Date of the facility's registration certificate: 12/18/2001
Owner Name: CHURCH OF ST CASIMIR
Owner Address: 239 NEPPERHAN AVENUE
Operator Name: CHURCH OF ST CASIMIR
Facility Type:

YONKERS, NY 10701
Facility Phone #: (914) 963-1254

TANK NUMBER	TANK STATUS	TANK CONTENT	CAPACITY GALLONS	TANK LOCATION	INSTALL DATE	TEST DATE	CLOSE DATE
1	IN SERVICE	#1 2 OR 4 FUEL OIL	5000	UNDERGROUND VAULTED W/ ACCESS	00/46	08/95	
2	IN SERVICE	#1 2 OR 4 FUEL OIL	1080	UNDERGROUND	12/56		
3	IN SERVICE	#1 2 OR 4 FUEL OIL	1500	UNDERGROUND	12/56	08/87	

Map Identification Number 166 **ENGINE NO. 1 FD** **Facility Id 3-493856** **Source: NYS DEC**
 5-7 NEW SCHOOL STREET YONKERS, NY 10701

MAP LOCATION INFORMATION

Site location mapped by: MANUAL MAPPING (3)
 Approximate distance from property: 646 feet to the W

ADDRESS CHANGE INFORMATION

Revised street: NO CHANGE
 Revised zip code: NO CHANGE

Expiration Date of the facility's registration certificate: 09/27/1994
 Owner Name: CITY OF YONKERS DPW
 Owner Address: RM 311, CITY HALL
 Operator Name: CITY OF YONKERS FD
 Facility Type:

YONKERS, NY 10701
 Facility Phone #: (914) 965-6178

TANK NUMBER	TANK STATUS	TANK CONTENT	CAPACITY GALLONS	TANK LOCATION	INSTALL DATE	TEST DATE	CLOSE DATE
11	CLOSED-IN PLACE	#1 2 OR 4 FUEL OIL	1500	UNDERGROUND	00/00		12/91
12	CLOSED-IN PLACE	#1 2 OR 4 FUEL OIL	1500	UNDERGROUND	00/00		12/91
22	CLOSED-RMVD FROM GROUND	DIESEL	1500	UNDERGROUND	00/00		01/92

Toxicity Information Summary

CHEMICAL NAME	CAS-NO	ACUTE TOX	TUMOR TOX	MUTAG TOX	REPRO TOX	IRRIT TOX	MCL
DIESEL	68334305	X	X			X	

Map Identification Number 167 **RIGAGLIA BROS SERVICE STATION** **Facility Id 3-177741** **Source: NYS DEC**
 58 PALISADE AVE YONKERS, NY 10701

MAP LOCATION INFORMATION

Site location mapped by: ADDRESS MATCHING
 Approximate distance from property: 656 feet to the WNW

ADDRESS CHANGE INFORMATION

Revised street: 58 PALISADE ST
 Revised zip code: NO CHANGE

Expiration Date of the facility's registration certificate: 06/30/1992
 Owner Name: RIGAGLIA BROS SERVICE STATION
 Owner Address: 58 PALISADE AVE

YONKERS, NY 10701

Operator Name: RIGAGLIA BROS SERVICE STATION
 Facility Type:

Facility Phone #: (914) 476-5370

TANK NUMBER	TANK STATUS	TANK CONTENT	CAPACITY GALLONS	TANK LOCATION	INSTALL DATE	TEST DATE	CLOSE DATE
001	CLOSED BEFORE 4/1/91	UNLEADED GASOLINE	4000	UNDERGROUND	07/80		00/00
002	CLOSED BEFORE 4/1/91	UNLEADED GASOLINE	4000	UNDERGROUND	07/80		00/00
003	CLOSED BEFORE 4/1/91	UNLEADED GASOLINE	4000	UNDERGROUND	07/80		00/00
004	CLOSED BEFORE 4/1/91	OTHER	550	UNDERGROUND	00/00		00/00
005	CLOSED BEFORE 4/1/91	OTHER	550	UNDERGROUND	00/00		00/00
006	CLOSED BEFORE 4/1/91	OTHER	550	UNDERGROUND	00/00		00/00
007	CLOSED BEFORE 4/1/91	OTHER	550	UNDERGROUND	00/00		00/00
008	CLOSED BEFORE 4/1/91	OTHER	550	UNDERGROUND	00/00		00/00
009	CLOSED BEFORE 4/1/91	#1 2 OR 4 FUEL OIL	550	UNDERGROUND	00/00		00/00

Toxicity Information Summary

CHEMICAL NAME	CAS-NO	ACUTE TOX	TUMOR TOX	MUTAG TOX	REPRO TOX	IRRIT TOX	MCL
UNLEADED GASOLINE	113373000	X	X			X	

Map Identification Number 168 TODD SYSTEMS INC
 50 ASH ST

YONKERS, NY 10701

Facility Id 3-169714

Source: NYS DEC

MAP LOCATION INFORMATION

Site location mapped by: ADDRESS MATCHING
 Approximate distance from property: 750 feet to the SE

ADDRESS CHANGE INFORMATION

Revised street: NO CHANGE
 Revised zip code: NO CHANGE

Expiration Date of the facility's registration certificate: 08/26/1992

Owner Name: TODD SYSTEMS INC

Owner Address: 50 ASH ST

Operator Name: TODD SYSTEMS INC

Facility Type:

YONKERS, NY 10701

Facility Phone #: (914) 963-3400

TANK NUMBER	TANK STATUS	TANK CONTENT	CAPACITY GALLONS	TANK LOCATION	INSTALL DATE	TEST DATE	CLOSE DATE
1	CLOSED-IN PLACE	#1 2 OR 4 FUEL OIL	2000	UNDERGROUND	00/00		10/87

Map Identification Number 169 **ENGINE NO. 6 FD** **Facility Id 3-493864** **Source: NYS DEC**
 81 OAK STREET YONKERS, NY 10701

MAP LOCATION INFORMATION

Site location mapped by: ADDRESS MATCHING
 Approximate distance from property: 826 feet to the SE

ADDRESS CHANGE INFORMATION

Revised street: NO CHANGE
 Revised zip code: NO CHANGE

Expiration Date of the facility's registration certificate: 09/27/1999
 Owner Name: CITY OF YONKERS, DPW
 Owner Address: RM. 311, CITY HALL
 Operator Name: CITY OF YONKERS FD
 Facility Type: Other

YONKERS, NY 10701
 Facility Phone #: (914) 377-7506

TANK NUMBER	TANK STATUS	TANK CONTENT	CAPACITY GALLONS	TANK LOCATION	INSTALL DATE	TEST DATE	CLOSE DATE
13	IN SERVICE	#1 2 OR 4 FUEL OIL	2000	ABOVEGROUND	12/60		

Map Identification Number 170 **MARGRET HUGHES MANOR** **Facility Id 3-411620** **Source: NYS DEC**
 111 WAVERLY ST YONKERS, NY 10701

MAP LOCATION INFORMATION

Site location mapped by: ADDRESS MATCHING
 Approximate distance from property: 855 feet to the SSW

ADDRESS CHANGE INFORMATION

Revised street: NO CHANGE
 Revised zip code: NO CHANGE

Expiration Date of the facility's registration certificate: 02/25/2003
 Owner Name: BEN FRANKLIN ASSOC
 Owner Address: 6 EXECUTIVE PLAZA, SUITE 200
 Operator Name: GUS SALOMON
 Facility Type:

YONKERS, NY 10704
 Facility Phone #: (914) 963-0401

TANK NUMBER	TANK STATUS	TANK CONTENT	CAPACITY GALLONS	TANK LOCATION	INSTALL DATE	TEST DATE	CLOSE DATE
1	IN SERVICE	#1 2 OR 4 FUEL OIL	10000	UNDERGROUND VAULTED W/ ACCESS	06/79		

Map Identification Number 171 **GREEK CATHOLIC CHURCH/STNICHOL** **Facility Id 3-104817** **Source: NYS DEC**
 75 ASH STREET YONKERS, NY 10701

MAP LOCATION INFORMATION

Site location mapped by: ADDRESS MATCHING
 Approximate distance from property: 995 feet to the SE

ADDRESS CHANGE INFORMATION

Revised street: NO CHANGE
 Revised zip code: NO CHANGE

Expiration Date of the facility's registration certificate: 03/24/1992
 Owner Name: GREEK CATH CHURCH/ST NICHOLAS
 Owner Address: 75 ASH STREET (MYRA)

YONKERS, NY 10701

Operator Name: CATHERINE BON
 Facility Type:

Facility Phone #: (914) 963-0451

TANK NUMBER	TANK STATUS	TANK CONTENT	CAPACITY GALLONS	TANK LOCATION	INSTALL DATE	TEST DATE	CLOSE DATE
1	CLOSED-RMVD FROM GROUND	#1 2 OR 4 FUEL OIL	2400	UNDERGROUND	00/00		04/90
2	IN SERVICE	#1 2 OR 4 FUEL OIL	500	UNDERGROUND	04/90		
3	IN SERVICE	#1 2 OR 4 FUEL OIL	500	UNDERGROUND	04/90		

Map Identification Number 172 FERM
 27 POPLAR ST.

Facility Id 3-413542 Source: NYS DEC
 YONKERS, NY 10701

MAP LOCATION INFORMATION
 Site location mapped by: MANUAL MAPPING (2)
 Approximate distance from property: 996 feet to the SSE

ADDRESS CHANGE INFORMATION
 Revised street: NO CHANGE
 Revised zip code: NO CHANGE

Expiration Date of the facility's registration certificate: 04/19/2003
 Owner Name: YONKERS PUBLIC SCHOOLS
 Owner Address: 145 PALMER RD.
 Operator Name: YONKERS PUBLIC SCHOOLS
 Facility Type: School

YONKERS, NY 10701
 Facility Phone #: (914) 376-8008

TANK NUMBER	TANK STATUS	TANK CONTENT	CAPACITY GALLONS	TANK LOCATION	INSTALL DATE	TEST DATE	CLOSE DATE
1	IN SERVICE	#1 2 OR 4 FUEL OIL	20000	ABOVEGROUND	12/59		

Map Identification Number 173 YONKERS AVENUE POOL, DPW
 48 YONKERS AVE.

Facility Id 3-494240 Source: NYS DEC
 YONKERS, NY 10701

MAP LOCATION INFORMATION
 Site location mapped by: ADDRESS MATCHING
 Approximate distance from property: 1039 feet to the ENE

ADDRESS CHANGE INFORMATION
 Revised street: NO CHANGE
 Revised zip code: NO CHANGE

Expiration Date of the facility's registration certificate: 09/27/1999
 Owner Name: CITY OF YONKERS, DPW
 Owner Address: RM. 311, CITY HALL
 Operator Name: CITY OF YONKERS, DPW
 Facility Type: Other

YONKERS, NY 10701
 Facility Phone #: (914) 377-6270

TANK NUMBER	TANK STATUS	TANK CONTENT	CAPACITY GALLONS	TANK LOCATION	INSTALL DATE	TEST DATE	CLOSE DATE
46	IN SERVICE	#1 2 OR 4 FUEL OIL	5000	UNDERGROUND	00/00		
55	IN SERVICE	#1 2 OR 4 FUEL OIL	1000	UNDERGROUND	00/00		

Map Identification Number 174 **POWER TEST**
128 NEPPERHAM AVE

Facility Id 3-137421 **Source: NYS DEC**
YONKERS, NY 10703

MAP LOCATION INFORMATION
Site location mapped by: ADDRESS MATCHING
Approximate distance from property: 1045 feet to the SW

ADDRESS CHANGE INFORMATION
Revised street: 128 NEPPERHAM AVE
Revised zip code: 10701

Expiration Date of the facility's registration certificate: 05/07/1992
Owner Name: POWER TEST PETROLEUM DIST INC
Owner Address: 125 JERICHO TURNPIKE
Operator Name: RONALD DEMARCH SALES REP
Facility Type:

JERICHO, NY 11753
Facility Phone #: (914) 969-9486

TANK NUMBER	TANK STATUS	TANK CONTENT	CAPACITY GALLONS	TANK LOCATION	INSTALL DATE	TEST DATE	CLOSE DATE
001	CLOSED BEFORE 4/1/91	LEADED GASOLINE	3000	UNDERGROUND	06/71		00/00
002	CLOSED BEFORE 4/1/91	LEADED GASOLINE	3000	UNDERGROUND	06/71		00/00
003	CLOSED BEFORE 4/1/91	UNLEADED GASOLINE	3000	UNDERGROUND	06/71		00/00
004	CLOSED BEFORE 4/1/91	UNLEADED GASOLINE	3000	UNDERGROUND	06/71		00/00
005	CLOSED BEFORE 4/1/91	UNLEADED GASOLINE	3000	UNDERGROUND	06/71		00/00
006	CLOSED BEFORE 4/1/91	UNLEADED GASOLINE	3000	UNDERGROUND	06/71		00/00
007	CLOSED BEFORE 4/1/91	UNLEADED GASOLINE	3000	UNDERGROUND	06/71		00/00
008	CLOSED BEFORE 4/1/91	OTHER	550	UNDERGROUND	06/71		00/00

Toxicity Information Summary

CHEMICAL NAME	CAS-NO	ACUTE TOX	TUMOR TOX	MUTAG TOX	REPRO TOX	IRRIT TOX	MCL
UNLEADED GASOLINE	113373000	X	X			X	

Map Identification Number 175 **LINDEN STREET POOL, DPW**
134 LINDEN STREET

Facility Id 3-494224 **Source: NYS DEC**
YONKERS, NY 10701

MAP LOCATION INFORMATION
Site location mapped by: MANUAL MAPPING (3)
Approximate distance from property: 1102 feet to the S

ADDRESS CHANGE INFORMATION
Revised street: NO CHANGE
Revised zip code: NO CHANGE

Expiration Date of the facility's registration certificate: 09/27/1999
Owner Name: CITY OF YONKERS, DPW
Owner Address: RM. 311, CITY HALL
Operator Name: CITY OF YONKERS, DPW
Facility Type: Other

YONKERS, NY 10701
Facility Phone #: (914) 377-6270

TANK NUMBER	TANK STATUS	TANK CONTENT	CAPACITY GALLONS	TANK LOCATION	INSTALL DATE	TEST DATE	CLOSE DATE
44	IN SERVICE	#1 2 OR 4 FUEL OIL	10000	ABOVEGROUND	00/00		

Map Identification Number 176 **MULTIPLE DWELLING** **Facility Id 3-166774** **Source: NYS DEC**
 30 LOCUST HILL AVENUE YONKERS, NY 10701

MAP LOCATION INFORMATION
 Site location mapped by: ADDRESS MATCHING
 Approximate distance from property: 1142 feet to the WNW

ADDRESS CHANGE INFORMATION
 Revised street: 30 LOCUST HILLS AVE
 Revised zip code: NO CHANGE

Expiration Date of the facility's registration certificate: 06/05/2002
 Owner Name: ZELI REALTY CORPORATION
 Owner Address: 3563 BAINBRIDGE AVE
 Operator Name: ZEF BALAJ
 Facility Type:

BRONX, NY 10467
 Facility Phone #: (914) 968-3271

TANK NUMBER	TANK STATUS	TANK CONTENT	CAPACITY GALLONS	TANK LOCATION	INSTALL DATE	TEST DATE	CLOSE DATE
1	CLOSED-RMVD FROM GROUND	#5 OR 6 FUEL OIL	5000	ABOVEGROUND 1/10 BELOW GROUND	00/00		03/98
1	IN SERVICE	#5 OR 6 FUEL OIL	5000	ABOVEGROUND ON LEGS RACKS ETC	10/97		

Map Identification Number 177 **40 LOCUST HILL AVE** **Facility Id 3-326666** **Source: NYS DEC**
 40 LOCUST HILL AVE YONKERS, NY 10701

MAP LOCATION INFORMATION
 Site location mapped by: ADDRESS MATCHING
 Approximate distance from property: 1166 feet to the NW

ADDRESS CHANGE INFORMATION
 Revised street: 40 LOCUST HILLS AVE
 Revised zip code: NO CHANGE

Expiration Date of the facility's registration certificate: 02/03/2003
 Owner Name: LAMAR REALTY CO
 Owner Address: PO BOX 3545
 Operator Name: HASAN NICKI
 Facility Type: Apartment Building

HEW HYDE PARK, NY 11040
 Facility Phone #: (914) 376-2511

TANK NUMBER	TANK STATUS	TANK CONTENT	CAPACITY GALLONS	TANK LOCATION	INSTALL DATE	TEST DATE	CLOSE DATE
2	IN SERVICE	#1 2 OR 4 FUEL OIL	2200	ABOVEGROUND ON LEGS RACKS ETC	02/91		
1	IN SERVICE	#5 OR 6 FUEL OIL	3000	UNDERGROUND	00/00		

The following tank(s) were either deleted from the reported data or the number was re-assigned.

Map Identification Number 178 **SUN SERVICE CENTER INC.**
47 YONKERS AVE.

YONKERS, NY 10701

Facility Id 3-600092

Source: NYS DEC

MAP LOCATION INFORMATION

Site location mapped by: ADDRESS MATCHING

Approximate distance from property: 1204 feet to the ENE

ADDRESS CHANGE INFORMATION

Revised street: NO CHANGE

Revised zip code: NO CHANGE

Expiration Date of the facility's registration certificate: 08/30/2001

Owner Name: BOB JUDISKY

Owner Address: 3176 STONELEIGH COURT

Operator Name: RAY DAHUAL

Facility Type: Retail Gasoline Sales

YORKTOWN HEIGHTS, NY 10598

Facility Phone #: (914) 968-3434

TANK NUMBER	TANK STATUS	TANK CONTENT	CAPACITY GALLONS	TANK LOCATION	INSTALL DATE	TEST DATE	CLOSE DATE
1	IN SERVICE	#5 OR 6 FUEL OIL	4000	UNDERGROUND	04/80	' / '	
2	IN SERVICE	#5 OR 6 FUEL OIL	4000	UNDERGROUND	04/80	' / '	
3	IN SERVICE	#5 OR 6 FUEL OIL	4000	UNDERGROUND	04/80	' / '	

Map Identification Number 179 **LAMAR REALTY CO LLC**
50 LOCUST HILL AVE

YONKERS, NY 10701

Facility Id 3-265667

Source: NYS DEC

MAP LOCATION INFORMATION

Site location mapped by: ADDRESS MATCHING

Approximate distance from property: 1210 feet to the NW

ADDRESS CHANGE INFORMATION

Revised street: 50 LOCUST HILLS AVE

Revised zip code: NO CHANGE

Expiration Date of the facility's registration certificate: 01/07/2003

Owner Name: LAMAR REALTY CO

Owner Address: P.O. BOX 3545

Operator Name: HASAN NICKI

Facility Type:

NEW HYDE PARK, NY 11040

Facility Phone #: (914) 376-2511

TANK NUMBER	TANK STATUS	TANK CONTENT	CAPACITY GALLONS	TANK LOCATION	INSTALL DATE	TEST DATE	CLOSE DATE
1	IN SERVICE	#5 OR 6 FUEL OIL	3000	UNDERGROUND	00/00		

Map Identification Number 180 **PARKS & RECREATION, DPW**
285 NEPPERHAN AVE.

YONKERS, NY 10701

Facility Id 3-494046

Source: NYS DEC

MAP LOCATION INFORMATION

Site location mapped by: MANUAL MAPPING (3)

Approximate distance from property: 1275 feet to the NE

ADDRESS CHANGE INFORMATION


Revised street: NO CHANGE

Revised zip code: NO CHANGE

Expiration Date of the facility's registration certificate: 09/27/1999
 Owner Name: CITY OF YONKERS, DPW
 Owner Address: RM. 311, CITY HALL
 Operator Name: CITY OF YONKERS, DPW
 Facility Type: Other

YONKERS, NY 10701
 Facility Phone #: (914) 377-6425

TANK NUMBER	TANK STATUS	TANK CONTENT	CAPACITY GALLONS	TANK LOCATION	INSTALL DATE	TEST DATE	CLOSE DATE
43	IN SERVICE	#1 2 OR 4 FUEL OIL	3000	UNDERGROUND	00/00		
52	IN SERVICE	#1 2 OR 4 FUEL OIL	2000	UNDERGROUND	01/74	09/90	



*** HAZARDOUS WASTE GENERATORS/TRANSPORTERS IDENTIFIED WITHIN 1/4 MILE SEARCH RADIUS ***

PLEASE NOTE: * Compass directions can vary substantially for sites located very close to the subject property address.

Map Identification Number 181 **CONSOLIDATED EDISON**
 MH170-89 ELM ST

YONKERS, NY NO ZIP PROVIDED

Facility Id: NYP004101705

MAP LOCATION INFORMATION

Site location mapped by: ADDRESS MATCHING
 Approximate distance from property: 167 feet to the WNW*

ADDRESS CHANGE INFORMATION

Revised street: 89 ELM ST
 Revised zip code: 10701

US EPA RCRA (Resource Conservation and Recovery Act) information not reported; Site information reported by NYS DEC.

NYS DEC Manifested Waste Summary:

Waste Codes, Waste Units, and Transaction Types are only shown for the most recent year reported.

WASTE CODE	WASTE DESCRIPTION	WASTE AMOUNT	WASTE UNITS	TRANSACTION TYPE	YEAR
D008	Lead	100	POUNDS	GENERATED	2002

Toxicity Information Summary

CHEMICAL NAME	CAS-NO	ACUTE TOX	TUMOR TOX	MUTAG TOX	REPRO TOX	IRRIT TOX	MCL
Lead	7439921	X	X	X	X		0.05mg/L*

Map Identification Number 182 **CONSOLIDATED EDISON**
 24 SAINT CASIMIR AVENUE
 EPA (RCRA) Name: CON ED - COLUMBUS AVE SUBSTATION
 EPA (RCRA) Address: 24 ST CASIMIR AVE

YONKERS, NY 10701

Facility Id: NYD986979557

YONKERS, NY 107013304

MAP LOCATION INFORMATION

Site location mapped by: ADDRESS MATCHING
 Approximate distance from property: 350 feet to the NNW

ADDRESS CHANGE INFORMATION

Revised street: 24 ST CASIMIR AVENUE
 Revised zip code: NO CHANGE

US EPA RCRA Type: GENERATOR TYPE NOT GIVEN
 Land Disposal: Receives offsite waste:
 Storer: Treatment facility:

Notification date: 11/12/1991
 Incinerator:
 Transporter:

Part A notification date: 11/12/1991

Historically listed as the following USEPA RCRA Generator Size(s) as well:
 LARGE QUANTITY GENERATOR

NYS DEC Manifested Waste Summary:
 Waste Codes, Waste Units, and Transaction Types are only shown for the most recent year reported.

WASTE CODE	WASTE DESCRIPTION	WASTE AMOUNT	WASTE UNITS	TRANSACTION TYPE	YEAR
B002	Petroleum oil or other liquid containing 50 ppm < PCBs < 500 ppm	1600	KILOGRAMS	GENERATED	1992
B007	Other PCB Wastes including contaminated soil, solids, sludges, clothing, etc.	10800	KILOGRAMS	GENERATED	1991

Toxicity Information Summary

CHEMICAL NAME	CAS-NO	ACUTE TOX	TUMOR TOX	MUTAG TOX	REPRO TOX	IRRIT TOX	MCL
Petroleum oil or other liquid containing 50 ppm < PCBs < 500	1336363	X	X		X		5 ug/L

Map Identification Number 183 YONKERS FIRE DEPT-HEADQUARTERS

Facility Id: NYR000065649

5-7 NEW SCHOOL ST
 EPA (RCRA) Name: YONKERS CITY OF FIRE DEPT HDQRS
 EPA (RCRA) Address: 5-7 NEW SCHOOL ST

YONKERS, NY 10701

YONKERS, NY 10701

MAP LOCATION INFORMATION

Site location mapped by: MANUAL MAPPING (3)
 Approximate distance from property: 649 feet to the W

ADDRESS CHANGE INFORMATION

Revised street: NO CHANGE
 Revised zip code: NO CHANGE

US EPA RCRA Type: SMALL QUANTITY GENERATOR
 Land Disposal: Receives offsite waste:
 Storer: Treatment facility:

Notification date: 01/11/1999
 Incinerator:
 Transporter:

Part A notification date: 01/11/1999

NYS DEC Manifested Waste Summary:
 Waste Codes, Waste Units, and Transaction Types are only shown for the most recent year reported.

WASTE CODE	WASTE DESCRIPTION	WASTE AMOUNT	WASTE UNITS	TRANSACTION TYPE	YEAR
D009	Mercury	1217	POUNDS	GENERATED	1999

Toxicity Information Summary

CHEMICAL NAME	CAS-NO	ACUTE TOX	TUMOR TOX	MUTAG TOX	REPRO TOX	IRRIT TOX	MCL
Mercury	7439976	X	X	X	X		.002mg/L*

Map Identification Number 184 **CONSOLIDATED EDISON**
 V4421 WAVERLY ST & MAPLE

YONKERS, NY 10700

Facility Id: NYP004079943

MAP LOCATION INFORMATION

Site location mapped by: ADDRESS MATCHING

Approximate distance from property: 666 feet to the SSW

ADDRESS CHANGE INFORMATION

Revised street: WAVERLY ST / MAPLE ST

Revised zip code: 10701

US EPA RCRA (Resource Conservation and Recovery Act) information not reported; Site information reported by NYS DEC.

NYS DEC Manifested Waste Summary:

Waste Codes, Waste Units, and Transaction Types are only shown for the most recent year reported.

WASTE CODE	WASTE DESCRIPTION	WASTE AMOUNT	WASTE UNITS	TRANSACTION TYPE	YEAR
B002	Petroleum oil or other liquid containing 50 ppm < PCBs < 500 ppm	829	KILOGRAMS	GENERATED	2001

Toxicity Information Summary

CHEMICAL NAME	CAS-NO	ACUTE TOX	TUMOR TOX	MUTAG TOX	REPRO TOX	IRRIT TOX	MCL
Petroleum oil or other liquid containing 50 ppm < PCBs < 500	1336363	X	X		X		5 ug/L

Map Identification Number 185 **NYSDOT BIN 1095460**
 BRIDGE YONKERS AVE & NEPPERHAN
 EPA (RCRA) Name: NYSDOT BIN 1095460
 EPA (RCRA) Address: BRIDGE YONKERS AVE & NEPPERHAN

YONKERS, NY 10701

Facility Id: NYD986972628

YONKERS, NY 10701

MAP LOCATION INFORMATION

Site location mapped by: ADDRESS MATCHING

Approximate distance from property: 799 feet to the NNE

ADDRESS CHANGE INFORMATION

Revised street: YONKERS AVE / NEPPERHAN AV

Revised zip code: NO CHANGE

US EPA RCRA Type: GENERATOR TYPE NOT GIVEN

Land Disposal: Receives offsite waste:

Storer: Treatment facility:

Notification date: 08/27/1991

Part A notification date: 08/27/1991

Incinerator:

Transporter:

Historically listed as the following USEPA RCRA Generator Size(s) as well:

LARGE QUANTITY GENERATOR

NYS DEC Manifested Waste Summary:

Waste Codes, Waste Units, and Transaction Types are only shown for the most recent year reported.

WASTE CODE	WASTE DESCRIPTION	WASTE AMOUNT	WASTE UNITS	TRANSACTION TYPE	YEAR
NONE	Site reported by US EPA. No hazardous waste activity reported to NYS.				

Map Identification Number 186 **M B KAPLAN BATTERY SUPPLIES INC** **Facility Id: NYD019112143**
 79 PALISADES AVE YONKERS, NY 10701
 EPA (RCRA) Name: M B KAPLAN BATTERY SUPPLIES INC
 EPA (RCRA) Address: 79 PALISADES AVE YONKERS, NY 10701

MAP LOCATION INFORMATION
 Site location mapped by: MANUAL MAPPING (3)
 Approximate distance from property: 806 feet to the NW

ADDRESS CHANGE INFORMATION
 Revised street: 79 PALISADE AVE
 Revised zip code: NO CHANGE

US EPA RCRA Type: GENERATOR TYPE NOT GIVEN Notification date: 01/03/1986 Part A notification date: 01/03/1986
 Land Disposal: Receives offsite waste: Incinerator:
 Storer: Treatment facility: Transporter: YES

NYS DEC Manifested Waste Summary:
 Waste Codes, Waste Units, and Transaction Types are only shown for the most recent year reported.

WASTE CODE	WASTE DESCRIPTION	WASTE AMOUNT	WASTE UNITS	TRANSACTION TYPE	YEAR
NONE	Site reported by US EPA. No hazardous waste activity reported to NYS.				

Map Identification Number 187 **YONKERS FIRE STATION** **Facility Id: NYR000086231**
 81 OAK ST YONKERS, NY 10701
 EPA (RCRA) Name: YONKERS CITY OF YONKERS FIRE STATION 6
 EPA (RCRA) Address: 81 OAK ST YONKERS, NY 10701

MAP LOCATION INFORMATION
 Site location mapped by: ADDRESS MATCHING
 Approximate distance from property: 826 feet to the SE

ADDRESS CHANGE INFORMATION
 Revised street: NO CHANGE
 Revised zip code: NO CHANGE

US EPA RCRA Type: SMALL QUANTITY GENERATOR Notification date: 05/25/2000 Part A notification date: 05/25/2000
 Land Disposal: Receives offsite waste: Incinerator:
 Storer: Treatment facility: Transporter:

NYS DEC Manifested Waste Summary:
 Waste Codes, Waste Units, and Transaction Types are only shown for the most recent year reported.

WASTE CODE	WASTE DESCRIPTION	WASTE AMOUNT	WASTE UNITS	TRANSACTION TYPE	YEAR
D009	Mercury	10	POUNDS	GENERATED	2000

Toxicity Information Summary

CHEMICAL NAME	CAS-NO	ACUTE TOX	TUMOR TOX	MUTAG TOX	REPRO TOX	IRRIT TOX	MCL
Mercury	7439976	X	X	X	X		.002mg/L*

Map Identification Number 188 **CONSOLIDATED EDISON CO** **Facility Id: NYP004002846**
 SCHOOL AND MAPLE 314 , NY NO ZIP PROVIDED

MAP LOCATION INFORMATION

Site location mapped by: ADDRESS MATCHING
 Approximate distance from property: 881 feet to the SW

ADDRESS CHANGE INFORMATION

Revised street: SCHOOL ST / MAPLE ST
 Revised zip code: 10701

US EPA RCRA (Resource Conservation and Recovery Act) information not reported; Site information reported by NYS DEC.

NYS DEC Manifested Waste Summary:

Waste Codes, Waste Units, and Transaction Types are only shown for the most recent year reported.

WASTE CODE	WASTE DESCRIPTION	WASTE AMOUNT	WASTE UNITS	TRANSACTION TYPE	YEAR
B003	Petroleum oil or other liquid containing 500 ppm or greater of PCBs.	258	KILOGRAMS	GENERATED	1997

Toxicity Information Summary

CHEMICAL NAME	CAS-NO	ACUTE TOX	TUMOR TOX	MUTAG TOX	REPRO TOX	IRRIT TOX	MCL
Petroleum oil or other liquid containing 500 ppm or greater	1336363	X	X		X		5 ug/L

Map Identification Number 189 **FERMI MIDDLE SCHOOL** **Facility Id: NYR000027524**
 27 POPLAR ST YONKERS, NY 10701
 EPA (RCRA) Name: YONKERS PUBLIC SCHOOLS
 EPA (RCRA) Address: 27 POPLAR ST YONKERS, NY 107014309
 FERMI MIDDLE SCHOOL

MAP LOCATION INFORMATION

Site location mapped by: MANUAL MAPPING (2)
 Approximate distance from property: 999 feet to the SSE

ADDRESS CHANGE INFORMATION

Revised street: NO CHANGE
 Revised zip code: NO CHANGE

US EPA RCRA Type: GENERATOR TYPE NOT GIVEN
 Land Disposal: Receives offsite waste:
 Storer: Treatment facility:

Notification date: 07/30/1996
 Incinerator:
 Transporter:

Part A notification date: 07/30/1996

Historically listed as the following USEPA RCRA Generator Size(s) as well:
 SMALL QUANTITY GENERATOR

NYS DEC Manifested Waste Summary:
 Waste Codes, Waste Units, and Transaction Types are only shown for the most recent year reported.

WASTE CODE	WASTE DESCRIPTION	WASTE AMOUNT	WASTE UNITS	TRANSACTION TYPE	YEAR
D009	Mercury	1500	POUNDS	GENERATED	1997

Toxicity Information Summary

CHEMICAL NAME	CAS-NO	ACUTE TOX	TUMOR TOX	MUTAG TOX	REPRO TOX	IRRIT TOX	MCL
Mercury	7439976	X	X	X	X		.002mg/L*

Map Identification Number 190 **BILL WOLF PETROLEUM**
 AMOCO-ASHBURNTON 133 NEPPERHAM
 EPA (RCRA) Name: AMOCO
 EPA (RCRA) Address: 366 NEPPERHAN AVE

YONKERS, NY NO ZIP PROVIDED
 YONKERS, NY 107016502

Facility Id: NYD987022191

MAP LOCATION INFORMATION
 Site location mapped by: ADDRESS MATCHING
 Approximate distance from property: 1040 feet to the SW

ADDRESS CHANGE INFORMATION
 Revised street: 133 NEPPERHAN AVE
 Revised zip code: 10701

US EPA RCRA Type: GENERATOR TYPE NOT GIVEN
 Land Disposal: Receives offsite waste:
 Storer: Treatment facility:

Notification date: 11/19/1992
 Incinerator:
 Transporter:

Part A notification date: 11/19/1992

Historically listed as the following USEPA RCRA Generator Size(s) as well:
 SMALL QUANTITY GENERATOR

NYS DEC Manifested Waste Summary:
 Waste Codes, Waste Units, and Transaction Types are only shown for the most recent year reported.

WASTE CODE	WASTE DESCRIPTION	WASTE AMOUNT	WASTE UNITS	TRANSACTION TYPE	YEAR
D001	Solid waste that exhibits the characteristic of ignitability	275	GALLONS	GENERATED	1993

Map Identification Number 191 **SERVICE STATION** **Facility Id: NYD000702530**
 47 YONKERS AVE YONKERS, NY 10701
 EPA (RCRA) Name: SERVICE STATION
 EPA (RCRA) Address: 47 YONKERS AVE YONKERS, NY 10701

MAP LOCATION INFORMATION **ADDRESS CHANGE INFORMATION**
 Site location mapped by: ADDRESS MATCHING Revised street: NO CHANGE
 Approximate distance from property: 1204 feet to the ENE Revised zip code: NO CHANGE

US EPA RCRA Type: GENERATOR TYPE NOT GIVEN Notification date: 08/18/1980 Part A notification date: 08/18/1980
 Land Disposal: Receives offsite waste: Incinerator:
 Storer: Treatment facility: Transporter:

NYS DEC Manifested Waste Summary:
 Waste Codes, Waste Units, and Transaction Types are only shown for the most recent year reported.

WASTE CODE	WASTE DESCRIPTION	WASTE AMOUNT	WASTE UNITS	TRANSACTION TYPE	YEAR
NONE	Site reported by US EPA. No hazardous waste activity reported to NYS.				

Map Identification Number 192 **PARKS RECREATION & CONSERVATION** **Facility Id: NYD989695200**
 285 NEPPERTIAN AVE YONKERS, NY 10701

MAP LOCATION INFORMATION **ADDRESS CHANGE INFORMATION**
 Site location mapped by: MANUAL MAPPING (3) Revised street: 285 NEPPERHAN AVE
 Approximate distance from property: 1273 feet to the NE Revised zip code: NO CHANGE

US EPA RCRA (Resource Conservation and Recovery Act) information not reported; Site information reported by NYS DEC.

NYS DEC Manifested Waste Summary:
 Waste Codes, Waste Units, and Transaction Types are only shown for the most recent year reported.

WASTE CODE	WASTE DESCRIPTION	WASTE AMOUNT	WASTE UNITS	TRANSACTION TYPE	YEAR
D009	Mercury	350	POUNDS	GENERATED	2000

Toxicity Information Summary

CHEMICAL NAME	CAS-NO	ACUTE TOX	TUMOR TOX	MUTAG TOX	REPRO TOX	IRRIT TOX	MCL
Mercury	7439976	X	X	X	X		.002mg/L*

Map Identification Number 193 **YONKERS CITY OF PARKS ADMIN BLDG**
 285 NEPPERHAN AVE
 EPA (RCRA) Name: YONKERS CITY OF PARKS ADMIN BLDG
 EPA (RCRA) Address: 285 NEPPERHAN AVE

YONKERS, NY 10701

Facility Id: NYD986952000

YONKERS, NY 10701

MAP LOCATION INFORMATION
 Site location mapped by: MANUAL MAPPING (3)
 Approximate distance from property: 1275 feet to the NE

ADDRESS CHANGE INFORMATION
 Revised street: NO CHANGE
 Revised zip code: NO CHANGE

US EPA RCRA Type: GENERATOR TYPE NOT GIVEN
 Land Disposal: Receives offsite waste:
 Storer: Treatment facility:

Notification date: 05/15/1991
 Incinerator:
 Transporter:

Part A notification date: 05/15/1991

NYS DEC Manifested Waste Summary:
 Waste Codes, Waste Units, and Transaction Types are only shown for the most recent year reported.

WASTE CODE	WASTE DESCRIPTION	WASTE AMOUNT	WASTE UNITS	TRANSACTION TYPE	YEAR
------------	-------------------	--------------	-------------	------------------	------

NONE Site reported by US EPA. No hazardous waste activity reported to NYS.

Map Identification Number 194 **YONKERS CITY DEPT PARKS & RECREATION**
 285 NEPPERHAN AVENUE
 EPA (RCRA) Name: YONKERS CITY OF PARKS & RECREATION
 EPA (RCRA) Address: 77 MCLEAN AVE
 COYNE PARK

YONKERS, NY 10701

Facility Id: NYD987006806

YONKERS, NY 107052415

MAP LOCATION INFORMATION
 Site location mapped by: MANUAL MAPPING (3)
 Approximate distance from property: 1275 feet to the NE

ADDRESS CHANGE INFORMATION
 Revised street: NO CHANGE
 Revised zip code: NO CHANGE

US EPA RCRA Type: GENERATOR TYPE NOT GIVEN
 Land Disposal: Receives offsite waste:
 Storer: Treatment facility:

Notification date: 06/24/1992
 Incinerator:
 Transporter:

Part A notification date: 06/24/1992

Historically listed as the following USEPA RCRA Generator Size(s) as well:
 SMALL QUANTITY GENERATOR

NYS DEC Manifested Waste Summary:

Waste Codes, Waste Units, and Transaction Types are only shown for the most recent year reported.

WASTE CODE	WASTE DESCRIPTION	WASTE AMOUNT	WASTE UNITS	TRANSACTION TYPE	YEAR
D008	Lead	6400	POUNDS	GENERATED	1992
P075	Pyridine, 3-(1-methyl-2-pyrrolidinyl)-, (S)-, & salts	3600	POUNDS	GENERATED	1992

Toxicity Information Summary

CHEMICAL NAME	CAS-NO	ACUTE TOX	TUMOR TOX	MUTAG TOX	REPRO TOX	IRRIT TOX	MCL
Lead	7439921	X	X	X	X		0.05mg/L*
Pyridine, 3-(1-methyl-2-pyrrolidinyl)-, (S)-, & salts	54115	X		X	X		



**** NO CHEMICAL STORAGE FACILITIES IDENTIFIED WITHIN 1/4 MILE SEARCH RADIUS ****



**** NO TOXIC AIR, LAND AND WATER RELEASES IDENTIFIED WITHIN 1/4 MILE SEARCH RADIUS ****



**** NO WASTEWATER DISCHARGES IDENTIFIED WITHIN 1/4 MILE SEARCH RADIUS ****



**** NO AIR DISCHARGE FACILITIES IDENTIFIED WITHIN 1/4 MILE SEARCH RADIUS ****



**** NO CIVIL & ADMINISTRATIVE ENFORCEMENT DOCKET FACILITIES IDENTIFIED WITHIN THE 1/4 MILE SEARCH RADIUS ****

U.S. EPA EMERGENCY RESPONSE NOTIFICATION SYSTEM (ERNS)
AT THE LOCATION OR POTENTIALLY AT THE LOCATION OF
197 Nepperhan Ave
Yonkers, NY 10701

* Any ERNS Spills listed below are NOT mapped in this report *

ONSITE ERNS (A count of these spills can be found in the distance interval table):
THIS SITE IS NOT FOUND IN THE ERNS DATABASE

POTENTIALLY ONSITE ERNS:
THIS SITE IS NOT FOUND IN THE ERNS DATABASE

Unmappable facilities for 'Westchester' County

Solid Waste Facilities

FACILITY ID	FACILITY NAME	STREET	CITY	ZIP
60C10	OLD SALEM			UNKNOWN
60C17	PINCHBECK BROS. LEAF COMP			UNKNOWN
60R22	YONKERS COMPACT STATION			UNKNOWN
60R23	WESTCHESTER COUNTY TS			UNKNOWN
60W03	METRO ENVIRO			UNKNOWN
60W06	ROSSINI TRUCKING CORP.			UNKNOWN
60W09	ARJR TRUCKING CORP.			UNKNOWN
60W11	LAWTON ADAMS CONSTRUCTION			UNKNOWN
60Y17	PINCHBECK BROS.			UNKNOWN
60W10	A.R.J.R. TRUCKING	PO BOX 1076	YONKERS	10703

Hazardous Spills - TANK TEST FAILURES - Active

FACILITY ID	FACILITY NAME	STREET	CITY	ZIP
0509452	HOTEL	125 TUCKER ROAD	YONKERS	UNKNOWN
0404062		115 HAWTHORNE	YONKERS	UNKNOWN

Hazardous Spills - UNKNOWN CAUSE OR OTHER CAUSES - Active

FACILITY ID	FACILITY NAME	STREET	CITY	ZIP
9404354	CIS SITE			UNKNOWN
0107206	OLD STATION	YONKERS AVE	YONKERS	UNKNOWN

Hazardous Spills - MISC. SPILL CAUSES - Active

FACILITY ID	FACILITY NAME	STREET	CITY	ZIP
9606764	FEEDER #71	DUNWOODIE TO RAINEY	NEW YORK CITY	UNKNOWN

Hazardous Spills - TANK FAILURES - Closed

FACILITY ID	FACILITY NAME	STREET	CITY	ZIP
9011554	BETTERM RESIDENCE	?	OSSINING	UNKNOWN
9614132	RESIDENCE	72 RENSEN ROAD	YONKERS	10701
9004571	TUMMULO RESIDENCE	FRANK TUMMULO RES	YONKERS	UNKNOWN
8909993	CASTLE OIL TERM.	ASHBURN & ELM ST.	YONKERS	UNKNOWN
0409680	TCHERNOFF RESIDENCE	30 ROXBURY DRIVE	YONKERS	UNKNOWN
0406031	252 BLAKE AVE	252 BLAKE AVE	YONKERS	UNKNOWN
0102525	YONKERS WATERFRONT RESTOR	MAIN ST	YONKERS	UNKNOWN

Hazardous Spills - TANK TEST FAILURES - Closed

FACILITY ID	FACILITY NAME	STREET	CITY	ZIP
9010700	AMOCO	366 NEPTUNE AVE.	YONKERS	UNKNOWN
8911314	STREET LIGHTING CENTER	24 SIMON STREET	YONKERS	UNKNOWN
8904927	YONKERS SCHOOL BOARD #14	YONKERS SCHOOL BOARD #14	YONKERS	UNKNOWN
8904355	P.S. #8		YONKERS	UNKNOWN
8903954	PUBLIC SCHOOL #6	PUBLIC SCHOOL #6	YONKERS	UNKNOWN
8800372	OFFICE BLDG # 984	NORTH BROADWAY	YONKERS	10701
8709515	STERNS DEPT STORE		YONKERS	UNKNOWN
8704341	ST. PAULS SCHOOL	77 REALLE AVE.	YONKERS	UNKNOWN
0412491	ARPARTMENT COMPLEX	157 HILLTOP ACRES	YONKERS	UNKNOWN
0403463	SCHLOBOHM HOUSES	WALSH RD	YONKERS	UNKNOWN
0211770		157 HILLTOP ACRES	YONKERS	UNKNOWN
0211769		157 HILLTOP ACRES	YONKERS	UNKNOWN
0211767	PBS	157 HILLTOP ACRES	YONKERS	UNKNOWN

Hazardous Spills - UNKNOWN CAUSE OR OTHER CAUSES - Closed

FACILITY ID	FACILITY NAME	STREET	CITY	ZIP
-------------	---------------	--------	------	-----

8603984	PURE FOODS	PURE FOODS PLANT		UNKNOWN
9314365	11111111111111111111111111111111	11111111111111111111111111111111	1	UNKNOWN
9314128	11111111111111111111111111111111	11111111111111111111111111111111	1	UNKNOWN
9304617	11111111111111111111111111111111	11111111111111111111111111111111	1	UNKNOWN
9303352	11111111111111111111111111111111	11111111111111111111111111111111	1	UNKNOWN
9300540	11111111111111111111111111111111	11111111111111111111111111111111	1	UNKNOWN
9214444	11111111111111111111111111111111	11111111111111111111111111111111	1	UNKNOWN
9214277	11111111111111111111111111111111	11111111111111111111111111111111	1	UNKNOWN
9214050	11111111111111111111111111111111	11111111111111111111111111111111	1	UNKNOWN
9213143	11111111111111111111111111111111	11111111111111111111111111111111	1	UNKNOWN
9213067	11111111111111111111111111111111	11111111111111111111111111111111	1	UNKNOWN
9212641	11111111111111111111111111111111	11111111111111111111111111111111	1	UNKNOWN
9212483	11111111111111111111111111111111	11111111111111111111111111111111	1	UNKNOWN
9210770	11111111111111111111111111111111	11111111111111111111111111111111	1	UNKNOWN
9210716	11111111111111111111111111111111	11111111111111111111111111111111	1	UNKNOWN
9209838	11111111111111111111111111111111	11111111111111111111111111111111	1	UNKNOWN
9207278	11111111111111111111111111111111	11111111111111111111111111111111	1	UNKNOWN
9206720	11111111111111111111111111111111	11111111111111111111111111111111	1	UNKNOWN
9206227	11111111111111111111111111111111	11111111111111111111111111111111	1	UNKNOWN
9202663	11111111111111111111111111111111	11111111111111111111111111111111	1	UNKNOWN
9201003	11111111111111111111111111111111	11111111111111111111111111111111	1	UNKNOWN
9200759	11111111111111111111111111111111	11111111111111111111111111111111	1	UNKNOWN
9103552	MILE POST 4.1	EAST RT. 287	?	UNKNOWN
9207052	REAGENT CHEM TRUCKNOSPILL	ASSORTED INTERSTATE HWYS	MA, CT, NY & NJ	UNKNOWN
0104585		104 WOODSIDE AV	NEW YORK	UNKNOWN
9908067	REFUSED	REFUSED	REFUSED	UNKNOWN
0501095	ON THE ROADWAY	3.3 EAST ON RT 287	WESTCHESTER	UNKNOWN
9912301	MAN HOLE # 594	ASH BURTON AVE	YONKERS	UNKNOWN
9912250	NEAR MAIN ST PUMP STATION	MAIN ST & HUDSON	YONKERS	UNKNOWN
9902209	MANHOLE 8514	CEN AV & CHARLESURREN CT	YONKERS	10701
9813376		35 CORPORATE DR	YONKERS	10701
9808569	LENOIR MANSION	NORTH BROADWAY	YONKERS	UNKNOWN
9608841	HUDSON RIVER	ALEXANDER ST	YONKERS	10701
9411130	CON ED WESTCH. SITE	MAIN POWER STATION	YONKERS	UNKNOWN
9314549	HUDSON RIVER	HUDSON RIVER	YONKERS	UNKNOWN
9309970	APT BLDG	33 LONDON ROAD	YONKERS	10701
9207771	HUDSON RIVER	HUDSON RIVER	YONKERS	UNKNOWN
9106355	TIBBETS BROOK PARK	YONKERS AVE.	YONKERS	UNKNOWN
9011569	HERIOT ST.	HERIOT ST.	YONKERS	10701
9008395	JONATHAN B.	YONKERS POTW	YONKERS	UNKNOWN
9002309	NEAR POLE # 6448	BALDWIN ROAD	YONKERS	UNKNOWN
9001085	SAWMILL RIVER ROAD	BEHIND YONKERS SEWER DEPT	YONKERS	UNKNOWN
8912080	HARLEM RIVER	HARLEM RIVER	YONKERS	UNKNOWN
8910122	HUDSON RIVER	NEAR YONKERS PIER	YONKERS	UNKNOWN
8900721		BROADWAY	YONKERS	UNKNOWN
8809621		SAW MILL CREEK	YONKERS	UNKNOWN
8807736	METRO NORTH	S. OF GEISTON STATION	YONKERS	UNKNOWN
8705158	UNK.	WARBURTON AVE.	YONKERS	10701
8604980	CENTRAL PARK	CENT. PARK AVE	YONKERS	UNKNOWN
8604651	MOBIL	CENTRAL AVE	YONKERS	10701
8601464	WESTCHESTER WASTE OILS	WESTCHESTER WASTE OIL CO.	YONKERS	UNKNOWN
8600261		NORTHOF TREAVORPORT	YONKERS	UNKNOWN
8400133	SHELL	2000 CENTRAL AVE	YONKERS	UNKNOWN
8200827		NEPESHAN AVE.	YONKERS	UNKNOWN
8101758			YONKERS	UNKNOWN
8000011		NASCO GAS, INC.	YONKERS	UNKNOWN
7901552			YONKERS	10701
0509153	GARBAGE TRUCK	STEWLEONARD DRIVE	YONKERS	UNKNOWN
0505505	BRONX RIVER	NEAR CROSSING OF BRONX RI	YONKERS	UNKNOWN
0503572	MANHOLE # 15005	THOMAS PLACE/WEBSTER AVE	YONKERS	UNKNOWN

0500148	MANHOLE #07547	MCQUESTION AVE	YONKERS	UNKNOWN
0409851	AMTRAK	GREYSTONE STATION	YONKERS	UNKNOWN
0407414	MANHOLE #10804	MILES SQUARE RD & UNIVERS	YONKERS	UNKNOWN
0407215	MRS FACILITY	STEW LEONARD DR.	YONKERS	UNKNOWN
0407064	VAULT #8879	128 OAK HILL RD	YONKERS	UNKNOWN
0405115	YONKERS PIER	GETTYS SQUARE	YONKERS	UNKNOWN
0404222	YONKERS TRANSFER STATION	RT 187 N, EXIT 6A	YONKERS	UNKNOWN
0313025		39 MULFORD GARDENS	YONKERS	UNKNOWN
0305062	MANHOLE 2112	WILLIAM SCHROEDER ST	YONKERS	UNKNOWN
0305061	MANHOLE 2116	WILLIAM SCHROEDER ST	YONKERS	UNKNOWN
0207933	STEW LEONARD DR	RT 87 EXIT 6A	YONKERS	UNKNOWN
0202236	POLE 387	SERVICE ROAD	YONKERS	UNKNOWN
0112242	CHRISFIELD ST PUMPSTATION	CHRISFIELD ST	YONKERS	UNKNOWN
0105165	MAN HOLE 4504-FEDER99031	DUNWOODIE SUBSTATION	YONKERS	UNKNOWN
0102035	POLE # 24	SAWMILL RIVER RD	YONKERS	UNKNOWN
0101572	MAIN ST PUMP STATION	MAIN STREET	YONKERS	UNKNOWN
0100048		MAIN STREET	YONKERS	UNKNOWN
0012907	SAWMILL RIVER	SAME	YONKERS	UNKNOWN
0010166	MANHOLE 7772	ROCKWOOD AV/SWAMILL RIVER	YONKERS	UNKNOWN
0009034	MANHOLE 112	SOTUH BROADSWAY/BARK ST	YONKERS	UNKNOWN
0003160	TM 2106 SOUTH BROADWAY ON	EAST SIDE 20 FEET NORTH	YONKERS	UNKNOWN
0001650	SB #173	50 CAROLYN AVE	YONKERS	UNKNOWN

Hazardous Spills - MISC. SPILL CAUSES - Closed

FACILITY ID	FACILITY NAME	STREET	CITY	ZIP
8701776	COOKS	COOKS TAVERN		UNKNOWN
0408788	LACAMELIA RESTAURANT	ROUTE 117		UNKNOWN
9309509	HAWLEY SMITH CO.	RT. 22	CROTON FALLS	UNKNOWN
9313676	TWIN LAKE RESEVOIR	142 ISLAND AVE.	EASTCHESTER	UNKNOWN
9112234	FOOD EMPORIOM	777 EASTCHESTER ROAD	EASTCHESTER	UNKNOWN
8804998	THRUWAY	I-95 MP #7 WESTBOUND	I-95	UNKNOWN
8607993	METRO NORTH	METRO NORTH	MP 56.3	UNKNOWN
9814827	AUGUST E MASERO CLUB	7TH ST	WESTCHESTER	UNKNOWN
0205401	CAPCI FROMER COMPARTMENT	27 KNOLLWOOD PARK	WESTCHESTER	UNKNOWN
9908657	SCARSDALE RD &	NORTH ARMY RD	YONKERS	UNKNOWN
9905104	POLE 105	105 LINWOOD AVE/LINWOOD P	YONKERS	UNKNOWN
9903885	TRANSFORMER T13	EDGEMONT RD/WINDOM RD	YONKERS	10701
9902650	POLE 4	STONELEITH ROAD /DIMS DALE	YONKERS	10701
9902541	PROSPECT & RIVERDALE	PROSPECT & RIVERDALE	YONKERS	10701
9902247	STREET INTERSECTION	KENNEDY/MANHATTAN ST	YONKERS	10701
9901821	POLE #P12488	SAWMILL RIVER RD	YONKERS	10701
9813475	JUDGE RES	98 LOCKLAND AVE	YONKERS	10701
9812509	MANHOLE 256	PALISADES AV	YONKERS	UNKNOWN
9810285	METRO NORTH RR	MILE POST 13	YONKERS	10701
9807367		WALNUT ST	YONKERS	10701
9712241	GETTY OIL STATION	NEPPERHAN AVE	YONKERS	10701
9703838	BATES AVENUE	BATES AVENUE	YONKERS	10701
9702261		511 COTHOFREMD RD	YONKERS	10701
9702254	POLE 2 CHURCH ST	AT DAVENPORT AVE	YONKERS	10701
9612820		30 4TH ST	YONKERS	10701
9612165	YONKERS WATER PLANT	NEPPERHAN AV	YONKERS	UNKNOWN
9606246	YONKERS YARD	30 WEST STREET	YONKERS	10701
9509097	BASE OF POLE #6	ARMY RD N OF BEACH HILL	YONKERS	UNKNOWN
9505012	MANHOLE 1273	SAWMILL RIVER ROAD	YONKERS	UNKNOWN
9504666	ROADWAY	YONKERS AVE.	YONKERS	UNKNOWN
9416002	ROBERT MARTIN	EXECUTIVE DRIVE	YONKERS	UNKNOWN
9409517	BUENA VISTA AVE.	BUENA VISTA AVE.	YONKERS	10701
9406923	MOBIL S/S	CENTRAL AVE.	YONKERS	UNKNOWN
9308516	RT. 87 SOUTH	NORTH OF YONKERS TOLL PL.	YONKERS	UNKNOWN
9308382	I-287 MM PT .81 WEST	APP. TO TAPPAN ZEE BRIDGE	YONKERS	UNKNOWN

9203313	CONTRACTOR	BORDIS AVE.	YONKERS	UNKNOWN
9113146	CURB SIDE	SOUTH TUCKAHOE ROAD	YONKERS	UNKNOWN
9010500	METRO NORTH	BUENA VISTA STREET	YONKERS	10701
9008578	SAWMILL SOUTH AVE.	SOUTH AVE.	YONKERS	UNKNOWN
9007276	BETWEEN GAS STATION	SAW MILL PKWY.	YONKERS	UNKNOWN
8912246	JOHN WANAMAKER DEPT.ST.	CENTRAL AVE.	YONKERS	10701
8912196	JOHN WANAKMAKER	CROSS COUNTY CENTER	YONKERS	10701
8908440	AMOCO S/S	NEPPERHAN AVE.	YONKERS	UNKNOWN
8710830	THRUWAY @ I-90	SO OF TOLL BAR, YONKERS	YONKERS	UNKNOWN
8707051	AZABI	53 FILBRIGHT TERRACE	YONKERS	10701
8706534	ANYTIME DELIVERY	MILE PT. 5.58 WEST	YONKERS	UNKNOWN
8704829	THRUWAY	THRUWAY	YONKERS	UNKNOWN
8701720	METRO NORTH	BUEANA VISTA AVE	YONKERS	10701
8701445	CONSUMERS OIL	306 RAMSEY RD	YONKERS	UNKNOWN
8604724	NYST	NTS THRUWAY	YONKERS	UNKNOWN
8603791	CROSS COUNTRY	CROSS CO EXPWAY	YONKERS	UNKNOWN
8600019		SAWMILL RIVER RD.	YONKERS	10701
0505102	VAULT 9764	SOUTH BROADWAY	YONKERS	UNKNOWN
0504461	SOUTH OF EXIT 5A	SAWMILL RIVER PARKWAY	YONKERS	UNKNOWN
0503290	VAULT #9816	BUENDA VISTA AVE	YONKERS	UNKNOWN
0503279	VAULT #18057	MARYLEW AVE	YONKERS	UNKNOWN
0502158	MANHOLE 10805	MILES SQUARE ROAD	YONKERS	UNKNOWN
0501336	AT PARK	100 CENTRAL PARK NORTH	YONKERS	UNKNOWN
0500929	@	HARRIMAN STREET	YONKERS	UNKNOWN
0500593	SPRAINBROOK SUBSTATION	GRASSYSPRAIN ROAD	YONKERS	UNKNOWN
0413354	WATER TREATMENT PLANT	100 CENTRAL PARK NORTH	YONKERS	UNKNOWN
0412240	CANFIELD SUBSATION	CENTRAL PARK/CRISTFILED A	YONKERS	UNKNOWN
0409386	RESIDENCE	254 EDWARDS PLACE	YONKERS	UNKNOWN
0408525	MP 4.4 SOUTHBOUND	SPRAINBROOK PARKWAY	YONKERS	UNKNOWN
0408417	POLE 5	HAWTHORNE AVE	YONKERS	UNKNOWN
0408319	ENRICO FERM SCHOOL	27 POPLUAR STREET	YONKERS	UNKNOWN
0407692	NYS THRUWAY NORTH BOUND	MAIN LINE MILE #4	YONKERS	UNKNOWN
0405528	POLE #1	11 MARIAN AV	YONKERS	UNKNOWN
0405269	CON ED MANHOLE # 5235	FEEDER/CENTRAL PARK	YONKERS	UNKNOWN
0404778	CON ED VEHICLE # 901803	WASHINGTON/RT 9 A	YONKERS	UNKNOWN
0403530		100 BOLMER ST	YONKERS	UNKNOWN
0403185	WOODLAWN UNIT SUBSTATION	MCLEAN AVE AND 241ST ST	YONKERS	UNKNOWN
0401971		YONKERS AVE OFF DEAGAN	YONKERS	UNKNOWN
0400800	REAR YARD	1 RAMEO PLACE/WHISTLER	YONKERS	UNKNOWN
0311647	CON ED MANHOLE #1003	SOUTH PIER/BRIDGE	YONKERS	UNKNOWN
0309031	UNKNOWN	WESTCHESTER/QUEENS COUNTY	YONKERS	UNKNOWN
0308532	POLE W83	MIDLAND AVE NO CENTRAL AV	YONKERS	UNKNOWN
0305543	POLE T5 FEEDER 10W87	WEST SIDE OF KIMBLE AVENU	YONKERS	UNKNOWN
0305267	POLE #4995	PALLISADES AVE	YONKERS	UNKNOWN
0204251	BAE SYSTEMS	RIDGE HILL	YONKERS	UNKNOWN
0201213		VIA TRENTA RD END OF ST	YONKERS	UNKNOWN
0200361	IN ROADWAY	ASHBURN AV	YONKERS	UNKNOWN
0110416	WASTE MANAGEMENT	STEWLEONARD DR	YONKERS	UNKNOWN
0110332		ON ST. CASHMIRE ST	YONKERS	UNKNOWN
0105362	VAULT 4036	GETTY SQUARE ISLAND	YONKERS	UNKNOWN
0102344		GRAMATAN DR/RIGHT AWAY	YONKERS	UNKNOWN
0100653	VAULT # 4822	YONKERS SEWAGE PLANT	YONKERS	UNKNOWN
0100652	VAULT # 4798	YONKERS SEWAGE PLATE	YONKERS	UNKNOWN
0100299		VOLZ PLACE	YONKERS	UNKNOWN
0013285	DEAD TREES NEXT TO STATION	47 WEST MORELAND DR	YONKERS	UNKNOWN
0012257	AME ZION CHURCH	42 BISHOP WALLS PLACE	YONKERS	UNKNOWN
0009674	BRONX RIVER	TUCKAHOE RAMP	YONKERS	UNKNOWN
0000071	MANHOLE 148	NEW MAIN ST/W OF WARBUTON	YONKERS	10701
9901276	FEEDER Y50 PIPE	DUNWOODY SUB/GLENWOOD SUB	YONKERS TO LONG ISLAND	UNKNOWN
9410555	ABANDONED CONTAINERS	LAKE ROAD	YORKTOWN	UNKNOWN

9002711	MAPLE BROOK DEVELOPMENT	SANDPIPER LANE	YORKTOWN	UNKNOWN
8803031	MARKS RESIDENCE	MARKS RESIDENCE	YORKTOWN	UNKNOWN
8710224	LAKELAND SCHOOLS	COPPER BEECH MIDDLE SCHOL	YORKTOWN	UNKNOWN
8703211	NY TEL	POND RD	YORKTOWN	UNKNOWN

Petroleum Bulk Storage Facilities

FACILITY ID	FACILITY NAME	STREET	CITY	ZIP
3-600835	117 DECATUR AVENUE BUILDING	117 DECATUR AVENUE	PEEKSKILL	UNKNOWN
3-185779	DUNWOODIE GOLF COURSE	WASYLENKO LANE	YONKERS	10701
3-600074	WILLIAM A. SCHLOBOHM HOUSES	SCHOOL STREET - BUILDING #3	YONKERS	10701

Hazardous Waste Generation or Transport Facilities

FACILITY ID	FACILITY NAME	STREET	CITY	ZIP
NYP004003604	CONSOLIDATED EDISON CO	LAWRENCE PARK 44		UNKNOWN
NYP004018065	CONSOLIDATED EDISON CO	MAMARONECK AVE & MIDDOW WAY		UNKNOWN
NYP004019873	ONSOLIDATED EDISON CO	V579 WARBURTON & MESSERAN		UNKNOWN
NYP004020095	CONSOLIDATED EDISON CO	5 LAKE SIRE DR		UNKNOWN
NYP004020319	CONSOLIDATED EDISON CO	#5402 WELLSAVE		UNKNOWN
NYP004026936	CONSOLIDATED EDISON CO	V4798 GRAND & CLINTON		UNKNOWN
NYP004019519	CONSOLIDATED EDISON CO	16 HORBORT AVE	CWP	UNKNOWN
NY0000822239	LAIDLAW ENVIRONMENTAL	RD #3 BUYEA RD	LINCOLN	UNKNOWN
NYP004100178	CONSOLIDATED EDISON-WARTBURG NURSING HOM	V47-BRADLEY AVE	MOUNT VERNON	UNKNOWN
NYP004009098	CONSOLIDATED EDISON	N/S	MOUNTKISCO	UNKNOWN
NYP004012134	CONSOLIDATED EDISON	3 THIRD ST CNR	N/S	UNKNOWN
NYP004012183	CONSOLIDATED EDISON	56 SECOND ST CNR	N/S	UNKNOWN
NYP004011862	CONSOLIDATED EDISON	GRAND ST	NEW YORK	UNKNOWN
NYP004012175	CONSOLIDATED EDISON	V 7393 - CROTON & SEIFRIGDE	NEW YORK	UNKNOWN
NYP004027942	CONSOLIDATED EDISON	MAINBODY @ GLEN OAKS	NEW YORK	UNKNOWN
NYP004034757	CONSOLIDATED EDISON	MH6135-61 34TH ST & ALEXANDER	NEW YORK	UNKNOWN
NYP004036752	CONSOLIDATED EDISON	NANNY HAGEN RD 3/D SONIA RD	NEW YORK	UNKNOWN
NYP004043071	CONSOLIDATED EDISON	V0641-BEAKLEY & HARRISON	NEW YORK	UNKNOWN
NYP004055752	CONSOLIDATED EDISON	MH1015-SAWMILL RIVER RD	NEW YORK	UNKNOWN
NYP004068086	CONSOLIDATED EEDISON	V3484-RICHBELL RD	NEW YORK	UNKNOWN
NYP004104873	CONSOLIDATED EDISON	MANOR CIRCLE	NEW YORK	UNKNOWN
NYP004105201	CONSOIDATED EDISON	V8161-ELMSFORD S/S & CHESTER	NEW YORK	UNKNOWN
NYP004106209	CONSOLIDATED EDISON	S LAKESIDE DR	NEW YORK	UNKNOWN
NYP000929075	CONSOLIDATED EDISON	645 WOODS ST	QUEENS	UNKNOWN
NYP000930479	CONSOLIDATED EDISON CO	V6312-LENOX	QUEENS	UNKNOWN
NYP004004586	CONSOLIDATED EDISON	#52 - BONNIE BRIAR	QUEENS	UNKNOWN
NYP004004750	CONSOLIDATED EDISON	V 5639 - 41 MAIDEN LA	QUEENS	UNKNOWN
NYP004006011	CONSOLIDATED EDISON	5399 - PATENT PRESS MT. KISCO	QUEENS	UNKNOWN
NYP004006383	CONSOLIDATED EDISON	CHAVNEY 38 WEST - RT 9A	QUEENS	UNKNOWN
NYP004007324	CONSOLIDATED EDISON	MH 7793 - YONKERS AVE & RR BRI	QUEENS	UNKNOWN
NYP004008801	CONSOLIDATED EDISON	CAPACHOR - BRIARCLIFF SHOP	QUEENS	UNKNOWN
NYP004009528	CONSOLIDATED EDISON	SOMMERS PL #2	QUEENS	UNKNOWN
NYP004010827	CONSOLIDATED EDISON	V 4078 - BELMONT & STOWE	QUEENS	UNKNOWN
NYP004012167	CONSOLIDATED EDISON	#33-CHESTER HEIGHTS	QUEENS	UNKNOWN
NYP004015178	CONSOLIDATED EDISON	MH 1516 - SAWMILL RIVER RD	QUEENS	UNKNOWN
NYP004016044	CONSOLIDATED EDISON	509 - SAW MILL RD	QUEENS	UNKNOWN
NYP004044582	CONSOLIDATED EDISON	TM5262-130 UNION AVE	WESTCHESTER	UNKNOWN
NYP004046090	CONSOLIDATED EDISON	MHC-MIDLAND & BYRON PL	WESTCHESTER	UNKNOWN
NYP004052676	CONSOLIDATED EDISON	MH148-NEW MAIN	WESTCHESTER	UNKNOWN
NYP004086385	CONSOLIDATED EDISON	SCARSDALE FARM RD	WESTCHESTER	UNKNOWN
NYP004099446	CONSOLIDATED EDISON	CHENWORTH & DREW	WESTCHESTER	UNKNOWN
NYP004101085	CONSOLIDATED EDISON	POLE W4 - PALUMBO ST	WESTCHESTER	UNKNOWN
NYP004111530	CONSOLIDATED EDISON	9 NEW & GROVE & WATER EXCAV	WESTCHESTER	10701
NYP004012100	CONSOLIDATED EDISON	TRAN 1A - WHITE PLAINS S/S	WHITE PLAINS	UNKNOWN
NYP004018552	CONSOLIDATED EDISON CO	M11574 45 RIDGE WAY	WHITE PLAINS	UNKNOWN
NYP004032777	CONSOLIDATED EDISON	#110-BELWAY RD	WHITE PLAINS	UNKNOWN
NYP004088001	CONSOLIDATED EDISON	GREENRIDGE AVE	WHITE PLAINS	UNKNOWN

NYP004100145	CONSOLIDATED EDISON	MAMARONECK AVE & MEADOW WAY	WHITE PLAINS	UNKNOWN
NYP004100194	CONSOLIDATED EDISON	EASTCHESTER RD & AERMAN PL	WHITE PLAINS	UNKNOWN
NYP004100228	CONSOLIDATED EDISON	MAMARONECK AVE & MEADOW WAY	WHITE PLAINS	UNKNOWN
NYP004100517	CONSOLIDATED EDISON	MH3154-OLD TARRYTOWN RD	WHITE PLAINS	UNKNOWN
NYP004100640	CONSOLIDATED EDISON	RTE 22 W POST RD	WHITE PLAINS	UNKNOWN
NY0000073197	NEW YORK STATE THRUWAY AUTHORITY	MILEPOST 2.7	YONKERS	UNKNOWN
NYD000008912	NEW YORK STATE THRUWAY AUTHORITY	MILEPOST 2.7	YONKERS	UNKNOWN
NYD001705904	GESTETNER CORPORATION	GESTETNER PARK	YONKERS	UNKNOWN
NYD010944064	GESTETNER CORP	GESTETNER PARK PO BOX 819	YONKERS	UNKNOWN
NYD987027992	NYS THRUWAY AUTH	THRUWAY BRIDGE MP 4.00	YONKERS	UNKNOWN
NYP000913319	NYNEX	BROADWAY AND YONKERS AVE	YONKERS	10701
NYP000937490	MYSTIC TRANSPORT	ROUTE 100 & 87	YONKERS	UNKNOWN
NYP004002002	CONSOLIDATED EDISON	MCLEAN AVENUE	YONKERS	UNKNOWN
NYP004002549	CONSOLIDATED EDISON CO OF NY	MAMARONECK AVENUE	YONKERS	UNKNOWN
NYP004009254	CONSOLIDATED EDISON	MH 2057 - CARLE AVE	YONKERS	UNKNOWN
NYP004009627	CONSOLIDATED EDISON	MH2070- JEWIS RD SEWALK	YONKERS	UNKNOWN
NYP004020483	CONSOLIDATED EDISON	CAREY AVE & MC CLEAN AVE	YONKERS	UNKNOWN
NYP004028270	CONSOLIDATED EDISON	MH13846-MC DONALD BTW MIDLAND	YONKERS	UNKNOWN
NYP004034062	CONSOLIDATED EDISON	MIDLAND & MYRTLE AVE	YONKERS	UNKNOWN
NYP004036398	CONSOLIDATED EDISON	HILLVIEW S/S	YONKERS	UNKNOWN
NYP004055679	CONSOLIDATED EDISON	MH7368	YONKERS	UNKNOWN
NYP004056446	CONSOLIDATED EDISON	MH10298-BROOKSIDE & HALT ST	YONKERS	UNKNOWN
NYP004074423	CONSOLIDATED EDISON	ERG #171 #44 SUFFOLK TRAIL	YONKERS	10701
NYP004093829	CONSOLIDATED EDISON	N SERV RD & THRUWAY EX 4	YONKERS	10701
NYP004094942	CONSOLIDATED EDISON	MH7362-THRUWAY CROSS CNTY PKWY	YONKERS	UNKNOWN
NYP004095386	CONSOLIDATED EDISON	CARYL LANSCAPE	YONKERS	UNKNOWN
NYP004097101	CONSOLIDATED EDISON	MH13968-STAUNTON ST & SUMNER	YONKERS	UNKNOWN
NYP004097135	CONSOLIDATED EDISON	MH13970-CENTRAL AVE & VANDENB	YONKERS	UNKNOWN
NYP004098398	CONSOLIDATED EDISON	HARTY PL	YONKERS	UNKNOWN
NYP004101101	CONSOLIDATED EDISON	IROQUOIS POLE 15	YONKERS	UNKNOWN
NYP004101291	CONSOLIDATED EDISON	DUNWOODE MH618	YONKERS	10701
NYP004101713	CONSOLIDATED EDISON	MH176-CASHMERE ST & ELM ST	YONKERS	UNKNOWN
NYP004110032	CONSOLIDATED EDISON	V 130	YONKERS	10701
NYP004116810	CONSOLIDATED EDISON	MT VERNON BLVD & SHORT MH677	YONKERS	10701
NYR000055699	WESTCHESTER CO MATERIAL RECOVERY FACILTY	EXIT 6A NYS THRUWAY &	YONKERS	10701
NYR000103317	WESTCHESTER COUNTY WATER DISTRICT	SCARSDALE & CHRISTFIELD	YONKERS	10700
NYR000116665	GAZZETTE PRESS	16 YONKERS ST	YONKERS	10701

Wastewater Discharges

FACILITY ID	FACILITY NAME	STREET	CITY	ZIP
NYU300082	NYC DEPT. OF ENV. PROTECTION			UNKNOWN
NYU300090	4 IRVING PLACE ROOM 1618S		NEW YORK	UNKNOWN
NYU300021	YONKERS C STORM SEW		YONKERS C	10701

Air Releases

FACILITY ID	FACILITY NAME	STREET	CITY	ZIP
3611900014	YONKERS INCIN	ROUTE 9A	YONKERS	UNKNOWN
3611900108	NAVY RESRVE TRAINING	NO STREET ADDRESS	YONKERS	UNKNOWN

Hazardous waste codes presented in individual Toxic Information Profiles are defined below.

- B002 Petroleum oil or other liquid containing 50 ppm or greater of PCBs but less than 500 ppm PCBs. This includes oil from electrical equipment whose PCB concentration is unknown, except for circuit breakers, reclosers and cable.
- B003 Petroleum oil or other liquid containing 500 ppm or greater of PCBs.
- B007 Other PCB Wastes including contaminated soil, solids, sludges, clothing, rags, and dredge material.
- D001 Solid waste that exhibits the characteristic of ignitability, but is not listed under any other hazardous waste code.
- D008 Lead
- D009 Mercury
- P075 Pyridine, 3-(1-methyl-2-pyrrolidinyl)-, (S)-, & salts

Source: U. S. Environmental Protection Agency