

Advanced Cleanup Technologies, Inc.

ENVIRONMENTAL CONSULTANTS



PHASE I ENVIRONMENTAL SITE ASSESSMENT

**121-125 New Main Street
Yonkers, New York 10701**

March 29, 2006

ACT File #: 5373-YONY

Prepared for:

**Mr. Bill Fonte
Trifont Realty
1955 Central Avenue
Yonkers, New York 10710**

CERTIFICATION

Property Location: 121-125 New Main Street
Yonkers, New York 10701

Advanced Cleanup Technologies, Inc. performed a Phase I Environmental Site Assessment on the above-referenced property. The Assessment included a property inspection, research into the historical uses of the property and surrounding land, a review of regulatory agency files pertaining to the property and an interview with the landlord regarding past and present conditions at the property.

The Phase I Assessment was performed to meet the minimum requirements established by ASTM's Standard Practice for Environmental Site Assessments (E 1527-00). The Assessment has also considered other environmental issues such as asbestos, radon and lead which are not covered by the ASTM standard.

The results of the assessment are contained in this report. Based upon this assessment, Advanced Cleanup Technologies, Inc. makes the following conclusions and representations concerning the scope of the assessment and the environmental quality of the property. The Phase I Environmental Site Assessment has revealed the following Recognized Environmental Conditions at the subject property:

- Suspect asbestos-containing material located at the subject property (Section 3.1);
- Hazardous waste generation identified at the subject property (Section 3.2).

We hereby certify that we have no interest, present or contemplated, in the properties inspected and that neither the employment to make the inspection nor the compensation is contingent on the value of the properties. The analyses, opinions and conclusions contained in this report are limited only by any reported assumptions or limiting conditions described herein, and are our personal unbiased professional opinions and conclusions.

We further certify that this inspection was performed in conformity with the ASTM Standard and the scope outlined in this report. This inspection report accurately reflects current federal, state and local guidelines.

Dated: March 29, 2006

X William K. Sisco
By: William K. Sisco
Senior Project Manager

X Paul Stewart
By: Paul Stewart
President

<u>TABLE OF CONTENTS</u>		<u>Page No.</u>
1.0	Introduction and Scope of the Assessment	1
2.0	Property Description	2
2.1	Site Vicinity	2
2.2	Site Construction Details	2
2.3	Building Interior	3
2.4	Building Exterior	3
3.0	Findings and Results of the Assessment	4
3.1	Asbestos	4
3.2	Hazardous Materials	4
3.3	Storage Tanks	5
3.4	Radon	5
3.5	Drinking Water Quality	5
3.6	Lead In Paint	5
3.7	Polychlorinated Biphenyls (PCB's)	6
4.0	Prior Use Investigation	6
5.0	Neighborhood Hazardous Waste Activities Review	7
6.0	Conclusion	10
7.0	Recommendations	10
8.0	Exclusions and Disclaimer	11

TABLE OF CONTENTS (cont.)

FIGURES

<u>NUMBER</u>	<u>TITLE</u>
1	Locational Diagram
2	Site Diagram
3	One Mile Radius Diagram
4	One-Quarter Mile Radius Diagram

APPENDICES

<u>SECTION</u>	<u>TITLE</u>
A	Waste Manifests
B	Regulatory Agency Documents
C	Fire Insurance Maps
D	Database Search Results

1.0 INTRODUCTION AND SCOPE OF ASSESSMENT

Advanced Cleanup Technologies, Inc. (ACT) was retained to perform a Phase I Environmental Site Assessment of the property located at 121-125 New Main Street, Yonkers, Westchester County, New York 10701. The Assessment was performed to meet or surpass the industry standard established by ASTM's Standard Practice for Environmental Site Assessments (E 1527-00). The purpose of the Assessment was to identify any Recognized Environmental Conditions at the property. As defined by the ASTM, a Recognized Environmental Condition is the presence of any hazardous substances or petroleum products on real estate under conditions that indicate an existing release, a past release, or a material threat of a release.¹

The Assessment consisted of a visual inspection of the premises, interviews with property representatives regarding past and present conditions at the property, research into historical uses of the property and surrounding land and a review of regulatory agency files pertaining to the property. The Assessment also included an overview of the site's hydrogeologic setting and an evaluation of environmental risks associated with asbestos, radon and lead.

A site inspection was performed by Steven Walls of ACT on March 24, 2006. The manager of the property, Sue, provided access and information regarding the subject property. Sue has been associated with the property for approximately 25 years. The inspection consisted of the following activities:

- A visual examination of the interior and exterior of the premises;
- An evaluation of land usage in the area surrounding the site;
- Photography of the site.

All relevant Westchester County and City of Yonkers agencies were contacted for information pertaining to this property, including:

- Department of Buildings;
- Department of Health;
- Department of Environmental Protection;
- Bureau of Fire Prevention.

Databases of environmental information maintained by Federal and State agencies were also searched for known sources of environmental contamination at the site and its vicinity.

1 American Society for Testing and Materials Practice E 1527-00, Sec. 3.3.28.

2.0 PROPERTY DESCRIPTION

2.1 Site Vicinity

The subject property, 121-125 New Main Street, is located in a residential and commercial area in the southern portion of Westchester County in New York. A Locational Diagram showing the site and its immediate vicinity is provided as Figure 1. The property is located along the east side of New Main Street.

A one-story commercial building is located to the north of the subject property. A five-story residential apartment building with a commercial unit on the ground floor is located to the south of the subject property. A parking lot is located to the east of the subject property. A parking garage is located to the west of the subject property.

The topography of the area is generally level. The vicinity of the site is approximately 56 feet above mean sea level.² The ground surface in the vicinity of the property is covered with asphalt and concrete pavement. The general direction of ground water flow beneath the property is toward the southwest. The bedrock which underlies this portion of Westchester County is generally metamorphic in character and Ordovician and Precambrian in age. It lies close to the surface and is exposed in many locations.

2.2 Site Construction Details

The subject property consists of a one-story commercial building with three commercial units (Photographs 1 through 5). The building contains a full basement. The footprint of the building is approximately 7,302 square feet in area and the property is approximately 8,762 square feet in area. A Site Diagram is provided as Figure 2.

The electrical, natural gas and water services enter the building underground along the western property boundary. The utility meters are located in the basement of the building. The property is connected to the municipal sewer system. The building is provided heat via natural gas-fired overhead heating equipment located throughout the building (Photograph 6). The building is provided hot water via electrical hot water heating equipment located in the basement of the building (Photograph 7). No stains, odors or evidence of spills were identified in the vicinity of the heating equipment.

²

U.S.G.S. 7.5 Minute Series Topographic Map, Yonkers, New York



From USGS 7.5 Minute Topographic Map Of
Yonkers, New York Quadrangle



Figure 1

Locational Diagram

Job No. 5373-YONY	Date: 3/28/06
Dwg. No. 5373-01	Scale: 1"=2,000'
Drawn By: Steven Walls	Appr. By: William Sisco

Advanced Cleanup Technologies



Photograph 1: 121-125 New Main Street, Yonkers, New York



Photograph 2: Subject Property, 121 New Main Street



Photograph 3: Subject Property, 123 New Main Street



Photograph 4: Subject Property, 125 New Main Street



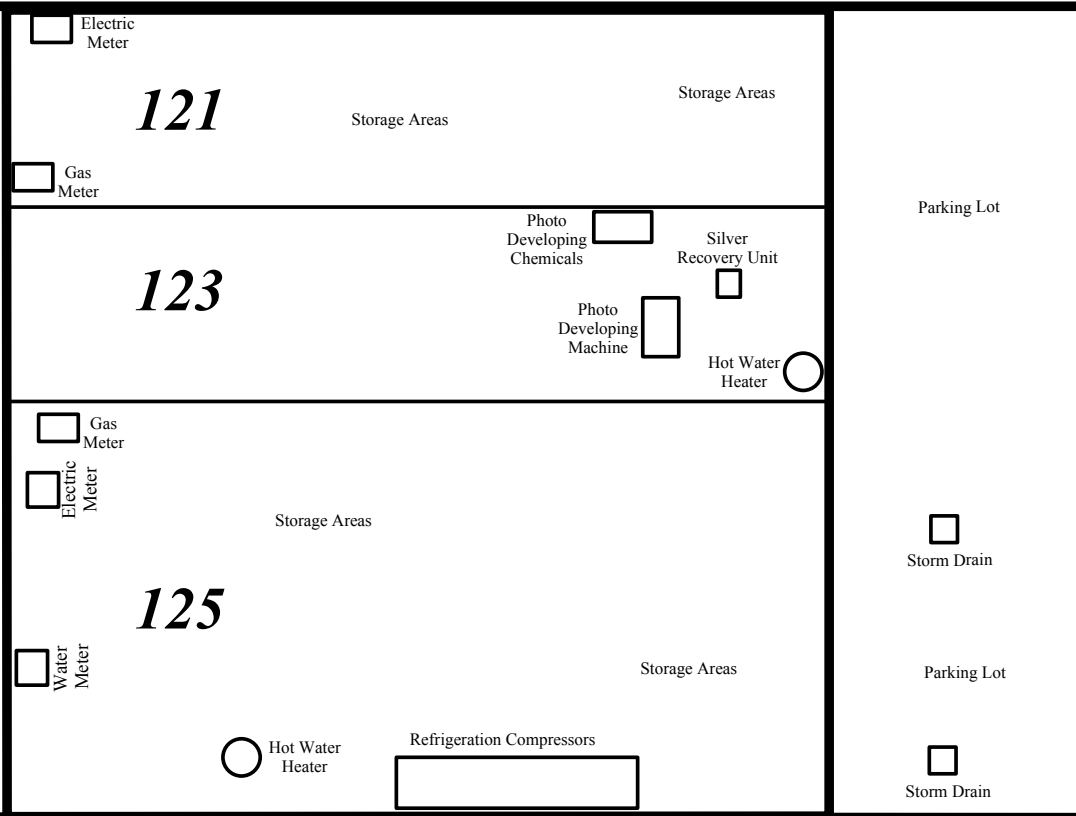
Photograph 5: Rear Parking Lot



Photograph 6: Overhead Natural Gas Fired Heating Equipment

New Main Street

121-125 New Main Street



1-Story Commercial Building



Figure 2

Site Diagram

Job No. 5373-YONY

Date: 3/28/06


Drawing No. 5373-02

Scale: NTS

Drawn By: William K. Sisco

Approved By: Paul Stewart

Advanced Cleanup Technologies, Inc.



Photograph 7: Natural Gas Fired Hot Water Heater



Photograph 8: Photo Developing Machine

2.3 Building Interior

The building contains three commercial units and no residential apartments. The commercial units consist of Royal American Clothing (clothing store) and Foto Arts (photo developing and gifts) and at 121-123 New Main Street and Met Food (grocery store) at 125 New Main Street. The clothing store contains racks of clothing and retail areas. The grocery store contains aisles of grocery items and refrigerated food storage cases.

The photo developing and gifts shop, Foto Arts, contains photo developing operations and retail sales areas of picture frames and gifts. The photo developing machine is located in the eastern portion of the first floor of the building (Photograph 8). No stains, odors or evidence of spills were identified in the vicinity of the photo developing machine. These operations will be further discussed in section 3.2 of this report.

The interior of the building consists of tile and carpet floors and painted drywall walls and ceilings. Ceilings also consist of suspended ceiling tiles.

The basement of the building contains the utility meters, hot water heating equipment and storage areas. The basement also contains compressors for the refrigeration units of the grocery store. No floor drains were identified throughout the building. No stains, odors or evidence of spills were identified throughout the building.

2.4 Building Exterior

The exterior of the building is constructed of concrete block, brick masonry and metal and glass storefront. The building has a flat, tar roof. The main entrances to the building are located along the western exterior wall, facing New Main Street. A concrete sidewalk separates the building from New Main Street. An asphalt parking area is located in the northern portion of the property. A small amount of scattered litter and solid waste were identified along the eastern portion of the building in the asphalt parking area. Two exterior storm water drains were identified in the asphalt parking area. These drains discharge to the municipal sewer. No stains, odors or evidence of spills were identified in the vicinity of the exterior drains or throughout the exterior of the property.

The building disposes of its solid waste via curbside service provided by the City of Yonkers. Solid waste is stored in garbage cans along the west side of the building. No evidence of hazardous waste was identified in the solid waste. No stains, odors or evidence of spills was observed in the vicinity of the solid waste.

3.0 FINDINGS AND RESULTS OF THE ASSESSMENT

3.1 Asbestos

A visual inspection of the property for asbestos-containing materials (ACM) such as pipe and boiler insulation, ceiling tiles and floor tiles was conducted. Approximately 3,000 square feet of suspect asbestos-containing floor tile was identified throughout the building. No additional suspect asbestos-containing materials were identified at the property.

The suspect asbestos-containing material was identified in fair to good condition, is non-friable and has a low potential for disturbance. Therefore, the suspect asbestos material has a low potential for discharge. These findings comprise only a preliminary inspection of the subject property for ACM and should not be interpreted as a formal asbestos survey. All Federal, State and local regulations should be followed with respect to asbestos-containing materials if renovations or demolition are to be performed at the property.

3.2 Hazardous Materials

A visual inspection of the property was conducted for evidence of potential hazardous material contamination. No areas of stained or discolored ground, stressed vegetation or excavated areas were observed anywhere on the property. No indication of previous environmental investigations, such as groundwater monitoring wells, was observed at the property or any adjoining properties. No pits, ponds, or lagoons indicative of hazardous waste disposal were identified at the property. No 55 gallon drums were identified at the subject property.

The Foto Arts location contains developing chemicals, fixer and developer, stored in plastic containers near the photo developing machine. No stains, odors or evidence of spills was observed in the vicinity of the photo developing chemicals or the photo developing machine.

The Foto Arts location generates silver waste from the photo developing operations. The silver wastes are stored inside a silver recovery unit connected to the developing machine (Photograph 9). No silver waste was identified outside of the silver recovery unit. According to Sue, the silver wastes are picked up and removed from the property by Safety Kleen. No stains, odors or evidence of spills was observed in the vicinity of the silver recovery equipment or the photo developing equipment.

No improper handling or storage practices were identified associated with the photo developing operations. No evidence of any former chemical storage areas was identified.

Sue provided ACT with waste manifests for the silver waste removal for the subject property. A copy of the waste manifests is provided in Appendix A.



Photograph 9: Silver Recovery Unit

The waste manifests are dated November and December of 2000. Sue indicated that photo developing has been performed at the subject property since the 1980's. Additional waste manifests should be provided to ACT for review to further document the silver waste handling practices at the subject property.

3.3 Storage Tanks

No aboveground storage tanks were identified at the property. No evidence of underground storage tanks, such as fill pipes or vent pipes, was identified at the property. No evidence of former underground storage tanks, such as asphalt or concrete patches, was identified at the property.

The Westchester County Department of Health (WCDH) has not responded to our search requests for tank information at the time of this report. This information will be forwarded as soon as it has been received and evaluated.

3.4 Radon

The New York State Department of Health maintains records of average radon levels for New York State based upon County. The average level for Westchester County is 2.7 picoCuries per Liter (pCi/L). This level is considered to be within the normal background range. The United States Environmental Protection Agency (USEPA) standard for radon is 4.0 pCi/L.³

3.5 Drinking Water Quality

The subject property is supplied water by the local municipality. The quality of this water is monitored by the municipality for organics and inorganics, including lead, in accordance with Federal law. The municipality must maintain lead concentrations at less than 15 micrograms per liter.⁴

3.6 Lead In Paint

An inspection of the property for chipped, peeling or cracking paint was performed. No areas of chipped, peeling or deteriorating paint were identified at the property. Therefore, a paint sample was not obtained.

³ New York State Department of Health Basement Radon Screening Data, March 1999.

⁴ USEPA Safe Drinking Water Act, 42 USC 300, et. seq. (1982).

The building at the subject property was constructed prior to 1978. Lead content in paints manufactured and distributed prior to 1978 were not Federally regulated. Therefore, paints applied to the building surfaces prior to 1978 were probably lead based. As previously-mentioned, the painted surfaces at the building were identified in good condition.

These findings comprise only a preliminary inspection for lead-based paint at the subject property and should not be interpreted as a formal lead-based paint inspection. All Federal, State and local regulations should be followed with respect to lead-based paint if renovations or demolition activities affecting painted surfaces are to be performed.

3.7 Polychlorinated Biphenyls (PCB's)

No electrical transformers containing substantial amounts of PCB-contaminated oil or hydraulic fluid were observed at the property. The building does not contain any hydraulic elevators. No equipment which could contain substantial amounts of PCB-contaminated oil was identified at the property.

4.0 PRIOR USE INVESTIGATION

In order to determine the prior uses of the property, all available regulatory agency documents and Fire Insurance Maps regarding the subject property were obtained and reviewed. Appendix B contains copies of the regulatory agency documents.

The City of Yonkers provided ACT with information regarding the subject property. The tax map number for the property is Block 484, Lot 55, 56 and 57. The property is owned by Hi Jong Lee and Richway Corporation. The footprint of the building is approximately 7,302 square feet in area and the property is approximately 8,762 square feet in area. The portion of the building at 123 New Main Street was constructed in 1930 and the 121 and 125 New Main Street portions were constructed in 1915. The building is listed as containing stores.

Fire Insurance Maps for the years 1917, 1951, 1956, 1971, 1978 and 1989 were obtained and evaluated by ACT at Cornell University Library, Ithaca, New York. The properties to the west are not provided coverage on the Fire Insurance Maps. Appendix C contains copies of the Fire Insurance Maps.

The 1917 Map indicates the subject property as containing a one-story commercial building located at 123-125 New Main Street. The building is listed as containing stores. A roadway, John Street, is located in the current location of 121 New Main Street. The properties to the north and south contain commercial buildings. The property to the east contains the Nepperhan River (now Saw Mill River). The surrounding areas contain commercial buildings.

The 1951 Map indicates the building at 123-125 New Main Street as unchanged. A one-story commercial building is now located at 121 New Main Street. These buildings are connected. The property to the north contains a commercial building. The property to the south contains a residential building with commercial units on the ground floor. The property to the east contains a parking lot.

The 1956, 1971, 1978 and 1989 Maps indicate the subject property, adjacent properties and surrounding areas as unchanged from the 1951 Map.

The review of the regulatory agency documents and Fire Insurance Maps indicate that the property was developed with the current building during 1915 and 1930. The property has been utilized for commercial purposes since development. No evidence of hazardous material usage, storage or disposal at the subject property is present in these records.

5.0 NEIGHBORHOOD HAZARDOUS WASTE ACTIVITY REVIEW

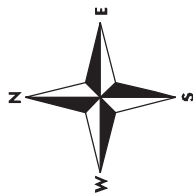
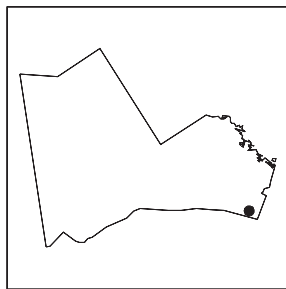
In an effort to determine the potential impact from hazardous waste activities at the subject property and neighboring properties, a review of information on waste sites within one mile of the subject property was conducted. Figures 3 and 4 provide locations of plotted sites. Appendix D contains the results of the database searches. The review included a search of the following Federal data sources:

- National Priorities List (NPL);
- Comprehensive Environmental Response, Compensation, and Liability Act Information System (CERCLIS);
- Resource Conservation and Recovery Act Information System (RCRA);
- Emergency Response and Notification System (ERNS);

In addition, the review included a search of the following State data sources:

- New York State Department of Environmental Conservation (NYSDEC) listing of Leaking Underground Storage Tanks and Spills List;
- NYSDEC Solid Waste Management Facilities Database;
- NYSDEC listing of Inactive Hazardous Waste Disposal Sites or State equivalent NPL;
- NYSDEC listing of Inactive Hazardous Waste Disposal Site Study or State equivalent CERCLIS;
- NYSDEC listing of Petroleum Bulk Storage (PBS) Facilities.

Toxics Targeting **1 Mile Radius Map** 123-125 New Main Street Yonkers, NY 10701



Westchester County

- NPL, CERCLIS, NYSDEC Inactive Hazardous Waste Disposal Registry or Registry Qualifying Site
- Hazardous Waste Treater, Storer, Disposer
- Hazardous Substance Waste Disposal Site
- Major Oil Storage Facility
- RCRA Corrective Action Facility
- Solid Waste Facility
- Brownfields Site

- Waterbody
- Site Location
- Minor Roads
- Major Roads
- Expressways
- 1 Mile Radius
- 1/2 Mile Radius
- 1/4 Mile Radius
- County Border
- Railroad Tracks

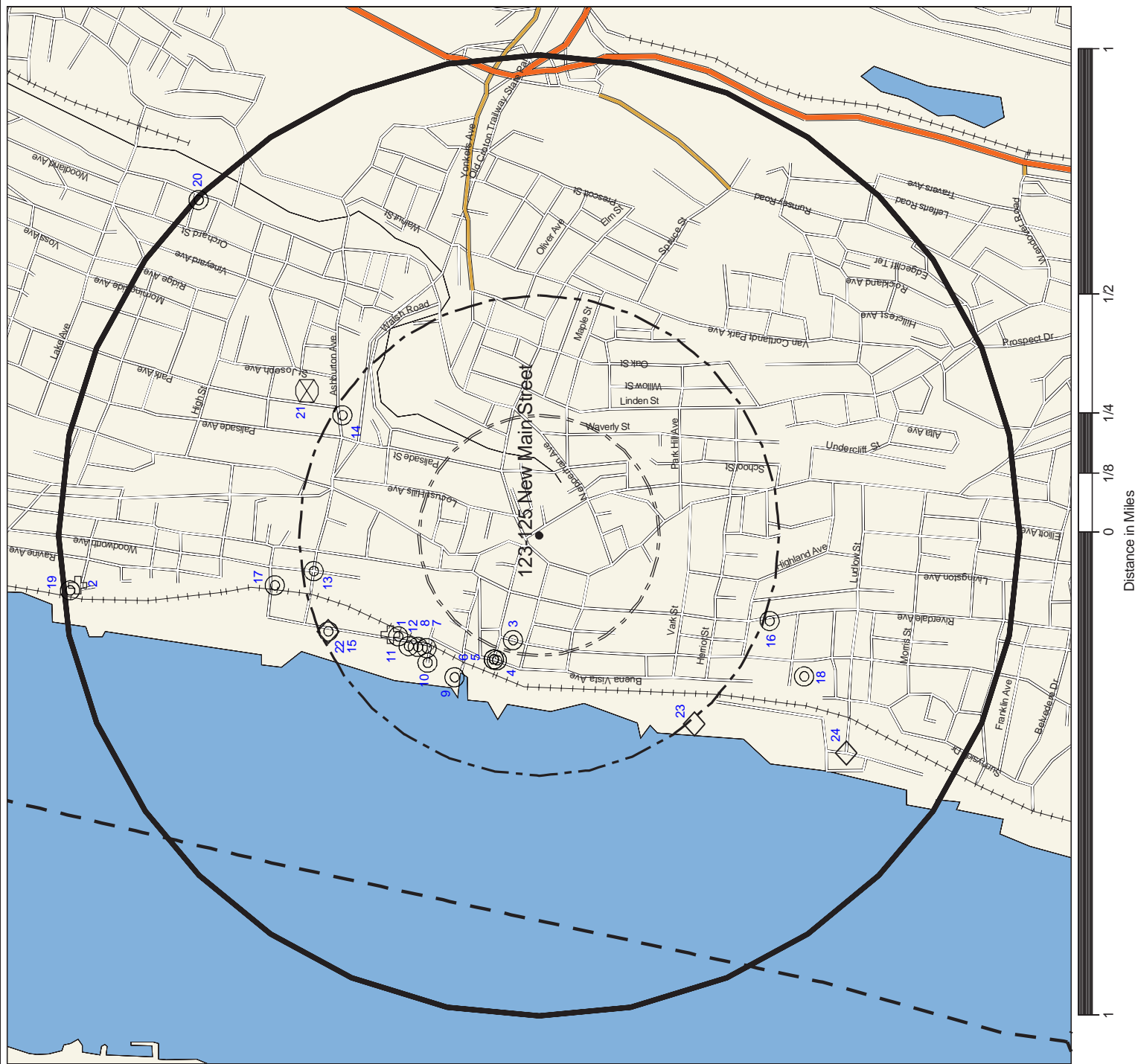
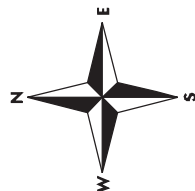

















Figure 3

Yonkers, NY 10701



Westchester County

- | | |
|---|---|
|  | NPL, CERCLIS, NYSDEC Inactive Hazardous Waste Disposal Registry or Registry Qualifying Site * |
|  | Hazardous Waste Treater, Storer, Disposer * |
|  | Hazardous Substance Waste Disposal Site * |
|  | Major Oil Storage Facility * |
|  | Chemical Storage Facility *** |
|  | Toxic Release *** |
|  | Wastewater Discharge *** |
|  | Enforcement Docket Facility *** |
|  | Petroleum Bulk Storage Facility *** |
|  | Hazardous Waste Generator, Transp. *** |
|  | Air Release *** |
|  | RCRA Corrective Action Facility * |
|  | Solid Waste Facility * |
|  | Brownfields Site * |
|  | Hazardous Material Spill ** |

- Site Location
- Waterbody

- | | | | |
|-----------------|---|---|-----------------|
| Major Roads | — | — | County Border |
| Expressways | — | — | Railroad Tracks |
| 1/4 Mile Radius | — | — | 1/8 Mile Radius |

* 1 Mile Search Radius

*** 1/4 Mile Search Radius

**** 1/2 Mile Search Radius**

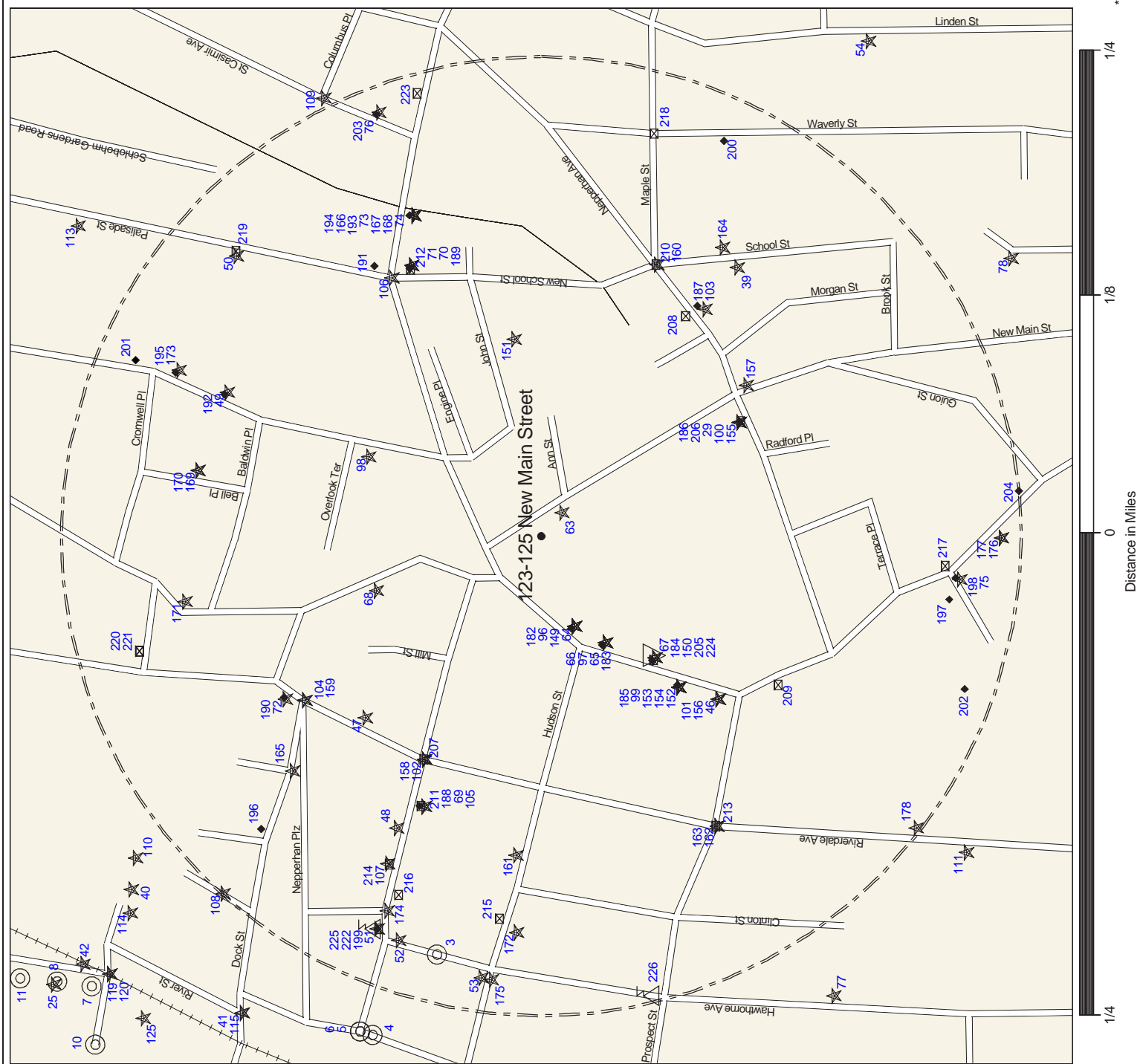


Figure 4

The NPL and CERCLIS databases are maintained by the United States Environmental Protection Agency (USEPA) and contain records for each of the hazardous waste facilities nominated or chosen for cleanup under Superfund. The NPL database was searched for sites within a radius of 1 mile from the subject property. The subject property is not identified on the NPL database. No NPL sites are identified within 1 mile of the subject property.

The CERCLIS database was searched for sites within a radius of 1 mile from the subject property. The subject property is not identified on the CERCLIS database. One CERCLIS site is identified in the database within 1 mile of the subject property. The closest site is located approximately 1,993 feet north-northwest of the subject property. This site should not impact the environmental quality of the subject property.

The NYSDEC Solid Waste Landfill Facility database (SWLF) includes properties which are active solid waste disposal sites. The SWLF database was searched for sites within a radius of 1 mile of the subject property. The subject property is not identified on the SWLF database. One SWLF site is identified in the database within 1 mile of the subject property. This site is located approximately 3,016 feet north-northeast of the subject property. This site should not impact the environmental quality of the subject property.

The NYSDEC publication of Brownfield Cleanup Sites in New York State contains a listing of all properties and facilities where expansion or redevelopment is complicated by real or perceived environmental contamination. The subject property is not identified in the database. A total of 18 Brownfield sites are identified in the database within 1 mile of the subject property. The closest site is located approximately 1,186 feet west-northwest of the subject property. These sites should not impact the environmental quality of the subject property.

The RCRIS database includes listings of properties which are considered Hazardous Waste Treatment, Storage or Disposal (TSD) facilities or Hazardous Waste Generators/Transporters. The subject property is not listed in the RCRIS TSD database. No RCRIS TSD sites are identified within 1 mile of the subject property.

The RCRIS database includes listings of properties which are under going Corrective Action. The subject property is not listed in the Corrective Action database. No RCRIS Corrective Action sites are identified within 1 mile of the subject property.

The subject property is not listed as an RCRIS Hazardous Waste Generator/Transporter. A total of 19 RCRIS Hazardous Waste Generator/Transporter sites are identified within ¼ mile of the subject property. The closest site is located approximately 457 feet southwest of the subject property. These Hazardous Waste Generator/Transporter sites should not impact upon the environmental quality of the subject property.

The ERNS database is a Federal listing of properties which emergency responses were made to in reference to hazardous waste. The ERNS database was searched for the subject property. The subject property is not listed in the ERNS database.

The NYSDEC Spills and Leaking Underground Storage Tank (LUST) lists were searched for all reported spills within ½ mile of the subject property. The subject property is not listed in the databases as containing a Spill or LUST. A total of 157 Spills or LUSTs have occurred within ½ mile of the property. The closest active site is located approximately 623 feet south-southeast of the subject property and has impacted soil. This site and the remaining active sites should not impact upon the environmental quality of the subject property. A closed LUST site is located to the south of the subject property. This closed LUST site should not impact the environmental quality of the subject property.

The NYSDEC publication of Hazardous Substance Waste Disposal Sites in New York State, dated May 2000, contains a listing of all suspected properties and facilities in New York State that have been identified as possibly containing toxic or hazardous wastes and/or contamination in various forms. The subject property is not identified in the listing. No Hazardous Substance Waste Disposal sites are identified in the database within 1 mile of the subject property.

The NYSDEC publication of Inactive Hazardous Waste Disposal Sites in New York State, dated August 2004, contains a listing of all properties and facilities in New York State that have been identified as containing toxic or hazardous wastes and/or contamination in various forms. The subject property is not identified in the listing. One Inactive Hazardous Waste Disposal site is identified in the database within 1 mile of the subject property. This site is located approximately 5,133 feet north of the subject property. This site should not impact the environmental quality of the subject property.

The NYSDEC listing of Petroleum Bulk Storage (PBS) facilities was searched for any listings within ¼ mile of the subject property. The subject property is not identified in the PBS database. A total of 23 PBS facilities are identified in the database within ¼ mile of the property. These sites should not impact upon the environmental quality of the subject property.

6.0 CONCLUSIONS

The results of the Phase I Environmental Site Assessment are contained in this report. Based upon this assessment, Advanced Cleanup Technologies, Inc. makes the following conclusions and representations concerning the scope of the assessment and the environmental quality of the property. The Phase I Environmental Site Assessment has revealed the following Recognized Environmental Conditions at the subject property:

- Suspect asbestos-containing material located at the subject property (Section 3.1);
- Hazardous waste generation identified at the subject property (Section 3.2).

Except for these issues, no further assessment work is necessary in order to evaluate the environmental condition of the property.

7.0 RECOMMENDATIONS

Advanced Cleanup Technologies makes the following recommendation with respect to the above Recognized Environmental Conditions at the property:

Suspect Asbestos-Containing Material

An operation and maintenance (O & M) program should be instituted at the subject property in order to monitor the suspect asbestos-containing floor tile for any future degradation. This O & M program can be performed by the maintenance staff of the building and can be instituted for approximately \$500.00. These findings comprise only a preliminary inspection of the subject property for asbestos-containing materials and should not be interpreted as a formal asbestos survey.

All Federal, State and local regulations should be followed with respect to asbestos-containing materials if renovations or demolition are to be performed at the property.

Hazardous Waste Generation

Photo developing operations at the subject generate silver waste. Waste manifests from 2000 were provided to ACT during the site inspection. Additional waste manifests should be provided to ACT for review. The cost to review these documents and provide a letter of the results would be approximately \$300.00. If these documents do not indicate proper removal and disposal of silver wastes from the subject property, additional investigation may be required.

8.0 EXCLUSIONS AND DISCLAIMER

The purpose of this investigation was to assess the potential environmental liabilities at the subject site with respect to data which Advanced Cleanup Technologies, Inc. has accumulated during the Phase I Environmental Site Assessment. The conclusions presented in this report are based solely on the observations of the site at the time of the investigation. Data provided, including information provided by others, was utilized in assessing the site conditions. The accuracy of this report is subject to the accuracy of the information provided. Advanced Cleanup Technologies, Inc. is not responsible for areas not seen or information not collected. This report is given without a warranty or guarantee of any kind, expressed or implied. Advanced Cleanup Technologies, Inc. assumes no responsibility for losses associated with the use of this report.

APPENDIX A
WASTE MANIFESTS



FOR SERVICE CALL	BRANCH MANAGER	DOC. EXP.	SCHEDULED SERVICE WEEK	SCHEDULED TERRITORY	REFERENCE NUMBER
914-265-3025	JIM PROZDOWSKI	12/30/00	00-44	11	0004521818
CREDIT CODE			PREVIOUS BALANCE	BAL OVER 60 DAYS	

FOTO ARTS
121 NEW MAIN STREET
YONKERS NY 10701

B
I
T
O
L

SERVICE DATE	SALES REP NO.	CUSTOMER P.O. NUMBER	CUSTOMER PHONE #	TAX CODE	HANDLING CODE	ASSOC. CODE	SERVICE TAX	COMS TAX	PRODUCT TAX
			914-371-1010	33-305-5492	PK		0A25	0A25	0A25

DEPT	SERVICE/PRODUCT	SERIAL NUMBER	REMARKS/UNIT PRICE	QUAN	CHARGE	SALES TAX	TOTAL CHARGE	WASTE MIN	CLEAN/SPENT	SOLVENT/DRUMS	CC	SERVICE TERM	CHANGE SERVICE TERM (WEEKS/INITIALS)	CHARGE INVT CODE	PROMO NO	RELEASE NO
05557A				1								14				
00100001			2.9000									0				
<i>(Silver Recovered)</i>																
<i>only</i>																
<i>Vid 100</i>																
<i>Different</i>																
TOTAL SERVICE/PRODUCTS																

USEPA TRANSPORTER ID NO.	USEPA TRANSPORTER 2-D NO.	GENERATOR STATE (U.S. NO.)	GENERATOR STATE (U.S. NO.)
SCR0000025150	NYCES06		
11. US DOT DESCRIPTION (INCLUDING PROPER SHIPPING NAME, HAZARD CLASS, AND ID.)			
12. CONTAINERS TYPE			
13. TOTAL QUANTITY			
14. UNIT WT/VOL			
15. SK DOT NUMBER			
16. GROSS WEIGHT			
17. NET WEIGHT			
18. GROSS VOLUME			
19. NET VOLUME			
20. GROSS CONTENTS			
21. NET CONTENTS			
22. GROSS WEIGHT			
23. NET WEIGHT			
24. GROSS VOLUME			
25. NET VOLUME			
26. GROSS CONTENTS			
27. NET CONTENTS			
28. GROSS WEIGHT			
29. NET WEIGHT			
30. GROSS VOLUME			
31. NET VOLUME			
32. GROSS CONTENTS			
33. NET CONTENTS			
34. GROSS WEIGHT			
35. NET WEIGHT			
36. GROSS VOLUME			
37. NET VOLUME			
38. GROSS CONTENTS			
39. NET CONTENTS			
40. GROSS WEIGHT			
41. NET WEIGHT			
42. GROSS VOLUME			
43. NET VOLUME			
44. GROSS CONTENTS			
45. NET CONTENTS			
46. GROSS WEIGHT			
47. NET WEIGHT			
48. GROSS VOLUME			
49. NET VOLUME			
50. GROSS CONTENTS			
51. NET CONTENTS			
52. GROSS WEIGHT			
53. NET WEIGHT			
54. GROSS VOLUME			
55. NET VOLUME			
56. GROSS CONTENTS			
57. NET CONTENTS			
58. GROSS WEIGHT			
59. NET WEIGHT			
60. GROSS VOLUME			
61. NET VOLUME			
62. GROSS CONTENTS			
63. NET CONTENTS			
64. GROSS WEIGHT			
65. NET WEIGHT			
66. GROSS VOLUME			
67. NET VOLUME			
68. GROSS CONTENTS			
69. NET CONTENTS			
70. GROSS WEIGHT			
71. NET WEIGHT			
72. GROSS VOLUME			
73. NET VOLUME			
74. GROSS CONTENTS			
75. NET CONTENTS			
76. GROSS WEIGHT			
77. NET WEIGHT			
78. GROSS VOLUME			
79. NET VOLUME			
80. GROSS CONTENTS			
81. NET CONTENTS			
82. GROSS WEIGHT			
83. NET WEIGHT			
84. GROSS VOLUME			
85. NET VOLUME			
86. GROSS CONTENTS			
87. NET CONTENTS			
88. GROSS WEIGHT			
89. NET WEIGHT			
90. GROSS VOLUME			
91. NET VOLUME			
92. GROSS CONTENTS			
93. NET CONTENTS			
94. GROSS WEIGHT			
95. NET WEIGHT			
96. GROSS VOLUME			
97. NET VOLUME			
98. GROSS CONTENTS			
99. NET CONTENTS			
100. GROSS WEIGHT			
101. NET WEIGHT			
102. GROSS VOLUME			
103. NET VOLUME			
104. GROSS CONTENTS			
105. NET CONTENTS			
106. GROSS WEIGHT			
107. NET WEIGHT			
108. GROSS VOLUME			
109. NET VOLUME			
110. GROSS CONTENTS			
111. NET CONTENTS			
112. GROSS WEIGHT			
113. NET WEIGHT			
114. GROSS VOLUME			
115. NET VOLUME			
116. GROSS CONTENTS			
117. NET CONTENTS			
118. GROSS WEIGHT			
119. NET WEIGHT			
120. GROSS VOLUME			
121. NET VOLUME			
122. GROSS CONTENTS			
123. NET CONTENTS			
124. GROSS WEIGHT			
125. NET WEIGHT			
126. GROSS VOLUME			
127. NET VOLUME			
128. GROSS CONTENTS			
129. NET CONTENTS			
130. GROSS WEIGHT			
131. NET WEIGHT			
132. GROSS VOLUME			
133. NET VOLUME			
134. GROSS CONTENTS			
135. NET CONTENTS			
136. GROSS WEIGHT			
137. NET WEIGHT			
138. GROSS VOLUME			
139. NET VOLUME			
140. GROSS CONTENTS			
141. NET CONTENTS			
142. GROSS WEIGHT			
143. NET WEIGHT			
144. GROSS VOLUME			
145. NET VOLUME			
146. GROSS CONTENTS			
147. NET CONTENTS			
148. GROSS WEIGHT			
149. NET WEIGHT			
150. GROSS VOLUME			
151. NET VOLUME			
152. GROSS CONTENTS			
153. NET CONTENTS			
154. GROSS WEIGHT			
155. NET WEIGHT			
156. GROSS VOLUME			
157. NET VOLUME			
158. GROSS CONTENTS			
159. NET CONTENTS			
160. GROSS WEIGHT			
161. NET WEIGHT			
162. GROSS VOLUME			
163. NET VOLUME			
164. GROSS CONTENTS			
165. NET CONTENTS			
166. GROSS WEIGHT			
167. NET WEIGHT			
168. GROSS VOLUME			
169. NET VOLUME			
170. GROSS CONTENTS			
171. NET CONTENTS			
172. GROSS WEIGHT			
173. NET WEIGHT			
174. GROSS VOLUME			
175. NET VOLUME			
176. GROSS CONTENTS			
177. NET CONTENTS			
178. GROSS WEIGHT			
179. NET WEIGHT			
180. GROSS VOLUME			
181. NET VOLUME			
182. GROSS CONTENTS			
183. NET CONTENTS			
184. GROSS WEIGHT			
185. NET WEIGHT			
186. GROSS VOLUME			
187. NET VOLUME			
188. GROSS CONTENTS			
189. NET CONTENTS			
190. GROSS WEIGHT			
191. NET WEIGHT			
192. GROSS VOLUME			
193. NET VOLUME			
194. GROSS CONTENTS			
195. NET CONTENTS			
196. GROSS WEIGHT			
197. NET WEIGHT			
198. GROSS VOLUME			
199. NET VOLUME			
200. GROSS CONTENTS			
201. NET CONTENTS			
202. GROSS WEIGHT			
203. NET WEIGHT			
204. GROSS VOLUME			
205. NET VOLUME			
206. GROSS CONTENTS			
207. NET CONTENTS			
208. GROSS WEIGHT			
209. NET WEIGHT			
210. GROSS VOLUME			
211. NET VOLUME			
212. GROSS CONTENTS			
213. NET CONTENTS			
214. GROSS WEIGHT			
215. NET WEIGHT			
216. GROSS VOLUME			
217. NET VOLUME			
218. GROSS CONTENTS			
219. NET CONTENTS			
220. GROSS WEIGHT			
221. NET WEIGHT			
222. GROSS VOLUME			
223. NET VOLUME			
224. GROSS CONTENTS			
225. NET CONTENTS			
226. GROSS WEIGHT			
227. NET WEIGHT			
228. GROSS VOLUME			
229. NET VOLUME			
230. GROSS CONTENTS			
231. NET CONTENTS			
232. GROSS WEIGHT			
233. NET WEIGHT			
234. GROSS VOLUME			
235. NET VOLUME			
236. GROSS CONTENTS			
237. NET CONTENTS			
238. GROSS WEIGHT			
239. NET WEIGHT			
240. GROSS VOLUME			
241. NET VOLUME			
242. GROSS CONTENTS			
243. NET CONTENTS			
244. GROSS WEIGHT			
245. NET WEIGHT			
246. GROSS VOLUME			
247. NET VOLUME			
248. GROSS CONTENTS			
249. NET CONTENTS			
250. GROSS WEIGHT			
251. NET WEIGHT			
252. GROSS VOLUME			
253. NET VOLUME			
254. GROSS CONTENTS			
255. NET CONTENTS			
256. GROSS WEIGHT			
257. NET WEIGHT			
258. GROSS VOLUME			
259. NET VOLUME			
260. GROSS CONTENTS			
261. NET CONTENTS			
262. GROSS WEIGHT			
263. NET WEIGHT			
264. GROSS VOLUME			
265. NET VOLUME			
266. GROSS CONTENTS			
267. NET CONTENTS			
268. GROSS WEIGHT			
269. NET WEIGHT			
270. GROSS VOLUME			
271. NET VOLUME			
272. GROSS CONTENTS			
273. NET CONTENTS			
274. GROSS WEIGHT			
275. NET WEIGHT			
276. GROSS VOLUME			
277. NET VOLUME			
278. GROSS CONTENTS			
279. NET CONTENTS			
280. GROSS WEIGHT			
281. NET WEIGHT			
282. GROSS VOLUME			
283. NET VOLUME			
284. GROSS CONTENTS			
285. NET CONTENTS			
286. GROSS WEIGHT			
287. NET WEIGHT			
288. GROSS VOLUME			
289. NET VOLUME			
290. GROSS CONTENTS			
291. NET CONTENTS			
292. GROSS WEIGHT			
293. NET WEIGHT			
294. GROSS VOLUME			
295. NET VOLUME			
296. GROSS CONTENTS			
297. NET CONTENTS			
298. GROSS WEIGHT			
299. NET WEIGHT			
300. GROSS VOLUME			
301. NET VOLUME			
302. GROSS CONTENTS			
303. NET CONTENTS			
304. GROSS WEIGHT			
305. NET WEIGHT			
306. GROSS VOLUME			
307. NET VOLUME			
308. GROSS CONTENTS			
309. NET CONTENTS			
310. GROSS WEIGHT			
311. NET WEIGHT			
312. GROSS VOLUME			
313. NET VOLUME			
314. GROSS CONTENTS			
315. NET CONTENTS			
316. GROSS WEIGHT			
317. NET WEIGHT			
318. GROSS VOLUME			
319. NET VOLUME			
320. GROSS CONTENTS			
321. NET CONTENTS			
322. GROSS WEIGHT			
323. NET WEIGHT			
324. GROSS VOLUME			
325. NET VOLUME			
326. GROSS CONTENTS			
327. NET CONTENTS			
328. GROSS WEIGHT			
329. NET WEIGHT			
330. GROSS VOLUME			
331. NET VOLUME			
332. GROSS CONTENTS			
333. NET CONTENTS			
334. GROSS WEIGHT			
335. NET WEIGHT			
336. GROSS VOLUME			
337. NET VOLUME			
338. GROSS CONTENTS			
339. NET CONTENTS			
340. GROSS WEIGHT			
341. NET WEIGHT			
342. GROSS VOLUME			
343. NET VOLUME			
344. GROSS CONTENTS			
345. NET CONTENTS			
346. GROSS WEIGHT			
347. NET WEIGHT			
348. GROSS VOLUME			
349. NET VOLUME			
350. GROSS CONTENTS			
351. NET CONTENTS			
352. GROSS WEIGHT			
353. NET WEIGHT			
354. GROSS VOLUME			
355. NET VOLUME			
356. GROSS CONTENTS			
357. NET CONTENTS			
358. GROSS WEIGHT			
359. NET WEIGHT			
360. GROSS VOLUME			
361. NET VOLUME			
362. GROSS CONTENTS			
363. NET CONTENTS			
364. GROSS WEIGHT			
365. NET WEIGHT			
366. GROSS VOLUME			
367. NET VOLUME			
368. GROSS CONTENTS			
369. NET CONTENTS			
370. GROSS WEIGHT			
371. NET WEIGHT			
372. GROSS VOLUME			
373. NET VOLUME			
374. GROSS CONTENTS			
375. NET CONTENTS			
376. GROSS WEIGHT			
377. NET WEIGHT			
378. GROSS VOLUME			
379. NET VOLUME			
380. GROSS CONTENTS			
381. NET CONTENTS			
382. GROSS WEIGHT			
383. NET WEIGHT			
384. GROSS VOLUME			
385. NET VOLUME			
386. GROSS CONTENTS			
387. NET CONTENTS			
388. GROSS WEIGHT			
389. NET WEIGHT			
390. GROSS VOLUME			
391. NET VOLUME			
392. GROSS CONTENTS			
393. NET CONTENTS			
394. GROSS WEIGHT			
395. NET WEIGHT			
396. GROSS VOLUME			
397. NET VOLUME			
398. GROSS CONTENTS			
399. NET CONTENTS			
400. GROSS WEIGHT			
401. NET WEIGHT			
402. GROSS VOLUME			
403. NET VOLUME			
404. GROSS CONTENTS			
405. NET CONTENTS			
406. GROSS WEIGHT			
407. NET WEIGHT			
408. GROSS VOLUME			
409. NET VOLUME			
410. GROSS CONTENTS			
411. NET CONTENTS			
412. GROSS WEIGHT			
413. NET WEIGHT			
414. GROSS VOLUME			
415. NET VOLUME			
416. GROSS CONTENTS			
417. NET CONTENTS			
418. GROSS WEIGHT			
419. NET WEIGHT			
420. GROSS VOLUME			
421. NET VOLUME			
422. GROSS CONTENTS			
423. NET CONTENTS			
424. GROSS WEIGHT			
425. NET WEIGHT			
426. GROSS VOLUME			
427. NET VOLUME			
428. GROSS CONTENTS			
429. NET CONTENTS			
430. GROSS WEIGHT			
431. NET WEIGHT			
432. GROSS VOLUME			
433. NET VOLUME			
434. GROSS CONTENTS			
435. NET CONTENTS			
436. GROSS WEIGHT			
437. NET WEIGHT			
438. GROSS VOLUME			
439. NET VOLUME			
440. GROSS CONTENTS			
441. NET CONTENTS			
442. GROSS WEIGHT			
443. NET WEIGHT			
444. GROSS VOLUME			
445. NET VOLUME			
446. GROSS CONTENTS			
447. NET CONTENTS			
448. GROSS WEIGHT			
449. NET WEIGHT			
450. GROSS VOLUME			
451. NET VOLUME			
452. GROSS CONTENTS			
453. NET CONTENTS			
454. GROSS WEIGHT			
455. NET WEIGHT			
456. GROSS VOLUME			
457. NET VOLUME			
458. GROSS CONTENTS			
459. NET CONTENTS			
460. GROSS WEIGHT			
461. NET WEIGHT			
462. GROSS VOLUME			
463. NET VOLUME			
464. GROSS CONTENTS			
465. NET CONTENTS			
466. GROSS WEIGHT			
467. NET WEIGHT			
468. GROSS VOLUME			
469. NET VOLUME			
470. GROSS CONTENTS			
471. NET CONTENTS			
472. GROSS WEIGHT			
473. NET WEIGHT			
474. GROSS VOLUME			
475. NET VOLUME			
476. GROSS CONTENTS			
477. NET CONTENTS			
478. GROSS WEIGHT			
479. NET WEIGHT			
480. GROSS VOLUME			
481. NET VOLUME			
482. GROSS CONTENTS			
483. NET CONTENTS			
484. GROSS WEIGHT			
485. NET WEIGHT			
486. GROSS VOLUME			
487. NET VOLUME			
488. GROSS CONTENTS			
489. NET CONTENTS			
490. GROSS WEIGHT			
491. NET WEIGHT			
492. GROSS VOLUME			
493. NET VOLUME			
494. GROSS CONTENTS			
495. NET CONTENTS			
496. GROSS WEIGHT			
497. NET WEIGHT			
498. GROSS VOLUME			
499. NET VOLUME			
500. GROSS CONTENTS			
501. NET CONTENTS			
502. GROSS WEIGHT			
503. NET WEIGHT			
504. GROSS VOLUME			
505. NET VOLUME			
506. GROSS CONTENTS			
507. NET CONTENTS			
508. GROSS WEIGHT			
509. NET WEIGHT			
510. GROSS VOLUME			
511. NET VOLUME			
512. GROSS CONTENTS			
513. NET CONTENTS			
514. GROSS WEIGHT			
515. NET WEIGHT			
516. GROSS VOLUME			
517. NET VOLUME			
518. GROSS CONTENTS			
519. NET CONTENTS			
520. GROSS WEIGHT			
521. NET WEIGHT			
522. GROSS VOLUME			
523. NET VOLUME			
524. GROSS CONTENTS			
525. NET CONTENTS			
526. GROSS WEIGHT			
527. NET WEIGHT			
528. GROSS VOLUME			
529. NET VOLUME			
530. GROSS CONTENTS			
531. NET CONTENTS			
532. GROSS WEIGHT			
533. NET WEIGHT			
534. GROSS VOLUME			
535. NET VOLUME			
536. GROSS CONTENTS			
537. NET CONTENTS			
538. GROSS WEIGHT			
539. NET WEIGHT			
540. GROSS VOLUME			
541. NET VOLUME			
542. GROSS CONTENTS			
543. NET CONTENTS			
544. GROSS WEIGHT			
545. NET WEIGHT			
546. GROSS VOLUME			
547. NET VOLUME			
548. GROSS CONTENTS			
549. NET CONTENTS			
550. GROSS WEIGHT			
551. NET WEIGHT			
552. GROSS VOLUME			
553. NET VOLUME			
554. GROSS CONTENTS			
555. NET CONTENTS			
556. GROSS WEIGHT			
557. NET WEIGHT			
558. GROSS VOLUME			
559. NET VOLUME			
560. GROSS CONTENTS			
561. NET CONTENTS			
562. GROSS WEIGHT			
563. NET WEIGHT			
564. GROSS VOLUME			
565. NET VOLUME			
566. GROSS CONTENTS			
567. NET CONTENTS			
568. GROSS WEIGHT			
569. NET WEIGHT			
570. GROSS VOLUME			
571. NET VOLUME			
572. GROSS CONTENTS			
573. NET CONTENTS			
574. GROSS WEIGHT			
575. NET WEIGHT			
576. GROSS VOLUME			
577. NET VOLUME			
578. GROSS CONTENTS			
579. NET CONTENTS			
580. GROSS WEIGHT			
581. NET WEIGHT			
582. GROSS VOLUME			
583. NET VOLUME			
584. GROSS CONTENTS			
585. NET CONTENTS			
586. GROSS WEIGHT			
587. NET WEIGHT			
588. GROSS VOLUME			
589. NET VOLUME			
590. GROSS CONTENTS			
591. NET CONTENTS			
592. GROSS WEIGHT			
593. NET WEIGHT			
594. G			

SK BRANCH NUMBER	SALES REP NUMBER	BRANCH MANAGER NUMBER	DATE
211805	26240	1471	11 / 20 / 00
SERVICE LOCATION			

Customer Number 02-0957-59 Chain Code Number _____

PAYMENT LOCATION

Customer Name

Attention

Street Address

City, State, & Zip

Special Instructions

[illegible]

* INSTRUCTIONS: Enter the gross (wet) weight of the Flake, Metal, Film or Material. Do not include container weight. Weight shown for silver flake is the gross (wet) weight of such flake and will be adjusted downward after the material is dried to reflect the actual weight.

Customer hereby certifies that (i) the description(s) of the materials collected by Safety-Kleen Corp. hereunder are true and correct, (ii) it holds true and lawful title to such materials, and (iii) is hereby releasing the materials to Safety-Kleen for reclamation. Customer has read and agrees to the additional terms and conditions set forth on the reverse of this receipt.

CUSTOMER

SAFETY-KLEEN SERVICES, INC.

CUSTOMER

Photo Arts
Print Customer's Name

By: 
Customer's Authorized Representative's Signature

Print Name and Title of Customer Representative

SAFETY-KLEEN SERVICES, INC.

Authorized Representative's Signature

Print Representative's Name and Number RICHARD E. DIXON-26240

Branch Manager's Signature _____

APPENDIX B
REGULATORY AGENCY DOCUMENTS

Advanced Cleanup Technologies, Inc.

ENVIRONMENTAL CONSULTANTS



February 8, 2006

Mr. Kevin Crozier
FOIA Officer
City Hall, City of Yonkers
40 South Broadway
Yonkers, NY 10701

Dear Mr. Crozier:

We are writing pursuant to the Freedom of Information Law to request access to information available from your agencies. We would like to receive prior and current information regarding known or potential environmental and public health hazards regarding the property located at:

**123-125 New Main Street
Yonkers, NY 10701**

Specifically, we would like to obtain access to current and previous assessment information, such as assessment cards, Building Department records, such as construction permits, date of building construction, property development, past usage and violations. We represent Trifont Realty in the property sale or refinance.

Please forward all correspondence to William K. Sisco at A.C.T., 115 Rome Street, Farmingdale, NY 11735; Phone (631) 293-4992, Fax (631) 293-4986. We would be happy to reimburse you for any costs incurred regarding the copying of information. Thank you for your assistance, we await your reply.

Sincerely,


William K. Sisco
William K. Sisco
Senior Project Manager

WKS:nl
5373

115 Rome Street • Farmingdale, New York 11735 • Tel: 631/293-4992 • Fax: 631/293-4986
1000 7th North Street, Suite B-30 • Liverpool, New York 13088 • Tel: 315/451-9720 • Fax: 315/451-9727
E-mail: advancedcleanuptech.com

PHILIP A. AMICONE
MAYOR

FRANK J. RUBINO
CORPORATION COUNSEL



CITY HALL
YONKERS, NEW YORK 10701-3883
(914) 377-6240

DEPARTMENT OF LAW
CITY OF YONKERS

February 14, 2006

Advanced Cleanup Technologies, Inc.
115 Rome Street
Farmingdale, NY 11735
Att: William K. Sisco

**Re: Freedom of Information Law Request for information
concerning 135-145 New Main Street; 46 John Street, 39
Palisade Avenue; 138 Nepperhan Avenue; 123-125 New Main
Street; 31 Dock Street; 45 Palisade Avenue; 43 Palisade Avenue;
50 Palisade Avenue; 197 Nepperhan Avenue, Yonkers, NY**

Dear Mr. Sisco:

This is to acknowledge receipt of your above referenced request made under the Freedom of Information Law and received by this office on February 14, 2006.

Please be advised that your request will either be granted or denied in whole or in part within twenty (20) business days of from receipt. Requests that are voluminous may consequently take a substantial amount of time to gather, and thereby often require a longer period of time than more concise requests.

Regarding your request for information concerning 230 North Avenue, New Rochelle, N.Y., such a request is not handled by the City of Yonkers. For information on that address I suggest you contact the City of New Rochelle.

If you have any questions, please do not hesitate to contact me.


Yours truly,

A handwritten signature in black ink, appearing to read "Eric D. Arena".

Eric D. Arena
FOIL Officer

PHILIP A. AMICONE
MAYOR

FRANK J. RUBINO
CORPORATION COUNSEL



CITY HALL
YONKERS, NEW YORK 10701-3883
(914) 377-6240

DEPARTMENT OF LAW
CITY OF YONKERS

February 17, 2006

Advanced Cleanup Technologies, Inc.
115 Rome Street
Farmingdale, NY 11735
Att: William K. Sisco

**Re: Freedom of Information Law Request for information
concerning 135-145 New Main Street; 46 John Street, 39
Palisade Avenue; 138 Nepperhan Avenue; 123-125 New Main
Street; 31 Dock Street; 45 Palisade Avenue; 43 Palisade Avenue;
50 Palisade Avenue; 197 Nepperhan Avenue, Yonkers, NY**

Dear Mr. Sisco:

This letter is in response to your request, filed with this office on February 14, 2006 for information pertaining to the properties listed in the above-caption.

A search of city records has been conducted and the records are available at the Building and Housing Department. Due to the sheer volume of the material, the Building Commissioner has pulled those files and they will be available for review at the Building and Housing Department between 8:30 a.m. and 3:30 p.m. Monday thru Friday. That office is located at 87 Nepperhan Avenue, 5th Floor, Yonkers, NY.

Please be advised that the search of city records did not find any information on 46 John Street.

If you have any questions, please do not hesitate to contact me.

Yours truly,

A handwritten signature in black ink, appearing to read "Eric D. Arena", written over a faint circular stamp.

Eric D. Arena
FOIL Officer

Advanced Cleanup Technologies, Inc.

ENVIRONMENTAL CONSULTANTS

February 8, 2006

Freedom of Information
Westchester County Department of Health
145 Huguenot Street
New Rochelle, New York 10801
Fax: 914-813-5014


To whom it may concern:

We are writing pursuant to the New York State Freedom of Information Law to request access to information available from your agencies. We would like to receive prior and current information regarding the property located at:

**123-125 New Main Street
Yonkers, NY 10701**

Specifically, we would like to obtain information regarding: chemical storage, bulk storage, tanks, spills, violations, inspections, permits, sampling, and emergency responses. Please forward all correspondence to William K. Sisco at A.C.T., 115 Rome Street, Farmingdale, NY 11735; Phone (631) 293-4992, Fax (631) 293-4986. We would be happy to reimburse you for any costs incurred regarding the copying of information. Thank you for your assistance, we await your reply.

Sincerely,



William K. Sisco
Senior Project Manager

WKS:nl
5373

115 Rome Street • Farmingdale, New York 11735 • Tel: 631/293-4992 • Fax: 631/293-4986
1000 7th North Street, Suite B-30 • Liverpool, New York 13088 • Tel: 315/451-9720 • Fax: 315/451-9727
E-mail: advancedcleanuptech.com

Andrew J. Spano
County Executive

Department of Health

Joshua Lipsman, M.D., M.P.H.
Commissioner

February 8, 2006

Advanced Cleanup Technologies, Inc.
115 Rome Street
Farmingdale, NY 11735
Att: William K. Sisco

Re: Freedom of Information
Request No. 0097
123-125 New Main Street
Yonkers, NY 10701

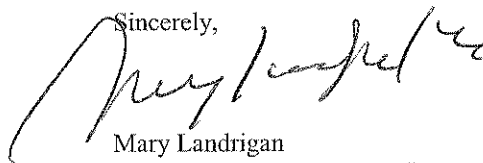
Dear Mr. Sisco:

This is to acknowledge the receipt of your Freedom of Information request dated February 8, 2006 which was received in this office on February 8, 2006.

Your request has been forwarded to the appropriate staff for response; it is anticipated that you will have a response to your request by March 2, 2006.

If you need to communicate with us in the future, please use the "Request Number indicated above. The FOIL office number is: (914) 813-5004. Thank you.

Sincerely,



Mary Landrigan
Freedom of Information Officer

ML/ns

BUILDING PERMITS

ASSESSMENT RECORD

DATE	PERMIT NO.	WORK	EST. COST	LAND	BUILDINGS	TOTAL	EXEMPTIONS	NET TAXABLE VALUE	BRONX VALLEY SEWER	SANITARY SEWER	DIST	YEAR
										CYS	3	
					9900	62800	P1956	60800		60800	3	5/5/58
				45900	9900	55800	P1957	55800	P1958	55800	3	5/5/59
				36700	9900	46600	---	46600		46600	3	6/6/61
				36700	14900	51600	---	51600		51600	3	7/7/71
				19800	14900	34700	---	34700	(FEAT)	34700	3	7/7/72
				19800	14900	34700	---	34700		34700	3	5/4/75

REMARKS: CERIORARI PENDING

1957

- need Com.

SEWER DISTRICTS

1. BRONX VALLEY

2. SOUTH YONKERS

3. CENTRAL YONKERS

4. NORTH YONKERS

5. SAW MILL VALLEY

PROPERTY OWNERSHIP RECORD

OWNER'S NAME	MAILING ADDRESS	IND. SALES PRICE	MORTGAGE	R. S.	LIBER.	PAGE	DATE
BL - L	484- 56--	53,000 PM	24,500	58 30	7366	429	11-21-76
DATE	1971	130,000	---	520.00	7889	713	12/20/83
LAND	36,700						
BLDG	14,900						
TOTAL	51,600						
EXEMPT	---						
AGED	---						
NET	51,600						
SEWER- 3	51,600						
SEWER-							
SEWER-							

Mavis Brandwein
Richway, Corp

SECTION 2

MAIN ST
NORTH
BROADWAY
GETTY
SQUARE

PALISADE

HILLOCK
AVE

AVENUE

485

486

ENGINE PLACE

JOHN STREET

116

SCHOOL

STREET

AVE

116

MAPLE ST

117

SCHOOL ST

118

NEPPERHAN

MORGAN ST

118

NEW MAIN ST

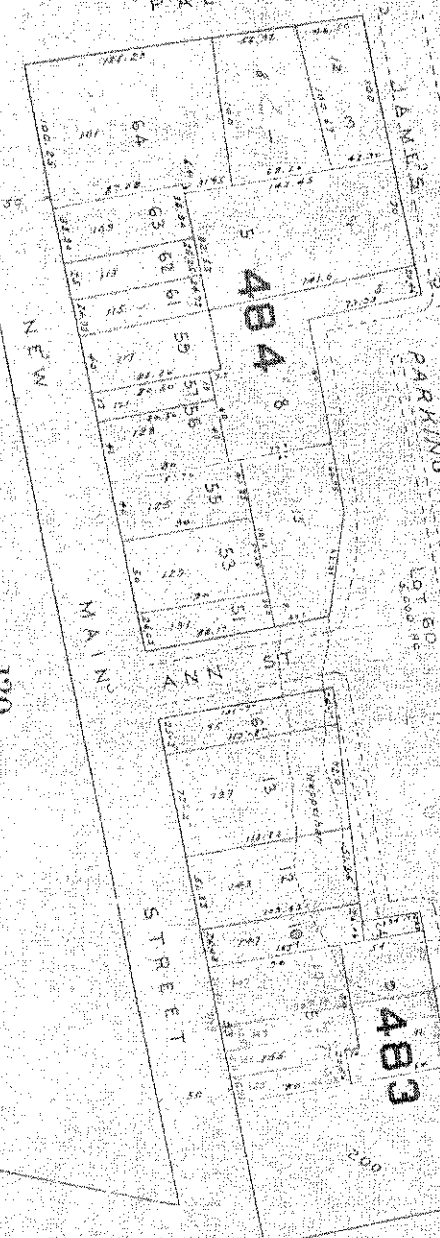
121

120

Scale 1" = 60'

Handwritten signature
J. H. Hertz
J. H. Hertz
J. H. Hertz

116



APPENDIX C
FIRE INSURANCE MAPS

WASHER CARRYING FROM 1000' TO 1200', 1200' TO 1400', 1400' TO 1600', 1600' TO 1800', 1800' TO 2000', 2000' TO 2200', 2200' TO 2400', 2400' TO 2600', 2600' TO 2800', 2800' TO 3000', 3000' TO 3200', 3200' TO 3400', 3400' TO 3600', 3600' TO 3800', 3800' TO 4000', 4000' TO 4200', 4200' TO 4400', 4400' TO 4600', 4600' TO 4800', 4800' TO 5000', 5000' TO 5200', 5200' TO 5400', 5400' TO 5600', 5600' TO 5800', 5800' TO 6000', 6000' TO 6200', 6200' TO 6400', 6400' TO 6600', 6600' TO 6800', 6800' TO 7000', 7000' TO 7200', 7200' TO 7400', 7400' TO 7600', 7600' TO 7800', 7800' TO 8000', 8000' TO 8200', 8200' TO 8400', 8400' TO 8600', 8600' TO 8800', 8800' TO 9000', 9000' TO 9200', 9200' TO 9400', 9400' TO 9600', 9600' TO 9800', 9800' TO 10000', 10000' TO 10200', 10200' TO 10400', 10400' TO 10600', 10600' TO 10800', 10800' TO 11000', 11000' TO 11200', 11200' TO 11400', 11400' TO 11600', 11600' TO 11800', 11800' TO 12000', 12000' TO 12200', 12200' TO 12400', 12400' TO 12600', 12600' TO 12800', 12800' TO 13000', 13000' TO 13200', 13200' TO 13400', 13400' TO 13600', 13600' TO 13800', 13800' TO 14000', 14000' TO 14200', 14200' TO 14400', 14400' TO 14600', 14600' TO 14800', 14800' TO 15000', 15000' TO 15200', 15200' TO 15400', 15400' TO 15600', 15600' TO 15800', 15800' TO 16000', 16000' TO 16200', 16200' TO 16400', 16400' TO 16600', 16600' TO 16800', 16800' TO 17000', 17000' TO 17200', 17200' TO 17400', 17400' TO 17600', 17600' TO 17800', 17800' TO 18000', 18000' TO 18200', 18200' TO 18400', 18400' TO 18600', 18600' TO 18800', 18800' TO 19000', 19000' TO 19200', 19200' TO 19400', 19400' TO 19600', 19600' TO 19800', 19800' TO 20000', 20000' TO 20200', 20200' TO 20400', 20400' TO 20600', 20600' TO 20800', 20800' TO 21000', 21000' TO 21200', 21200' TO 21400', 21400' TO 21600', 21600' TO 21800', 21800' TO 22000', 22000' TO 22200', 22200' TO 22400', 22400' TO 22600', 22600' TO 22800', 22800' TO 23000', 23000' TO 23200', 23200' TO 23400', 23400' TO 23600', 23600' TO 23800', 23800' TO 24000', 24000' TO 24200', 24200' TO 24400', 24400' TO 24600', 24600' TO 24800', 24800' TO 25000', 25000' TO 25200', 25200' TO 25400', 25400' TO 25600', 25600' TO 25800', 25800' TO 26000', 26000' TO 26200', 26200' TO 26400', 26400' TO 26600', 26600' TO 26800', 26800' TO 27000', 27000' TO 27200', 27200' TO 27400', 27400' TO 27600', 27600' TO 27800', 27800' TO 28000', 28000' TO 28200', 28200' TO 28400', 28400' TO 28600', 28600' TO 28800', 28800' TO 29000', 29000' TO 29200', 29200' TO 29400', 29400' TO 29600', 29600' TO 29800', 29800' TO 30000', 30000' TO 30200', 30200' TO 30400', 30400' TO 30600', 30600' TO 30800', 30800' TO 31000', 31000' TO 31200', 31200' TO 31400', 31400' TO 31600', 31600' TO 31800', 31800' TO 32000', 32000' TO 32200', 32200' TO 32400', 32400' TO 32600', 32600' TO 32800', 32800' TO 33000', 33000' TO 33200', 33200' TO 33400', 33400' TO 33600', 33600' TO 33800', 33800' TO 34000', 34000' TO 34200', 34200' TO 34400', 34400' TO 34600', 34600' TO 34800', 34800' TO 35000', 35000' TO 35200', 35200' TO 35400', 35400' TO 35600', 35600' TO 35800', 35800' TO 36000', 36000' TO 36200', 36200' TO 36400', 36400' TO 36600', 36600' TO 36800', 36800' TO 37000', 37000' TO 37200', 37200' TO 37400', 37400' TO 37600', 37600' TO 37800', 37800' TO 38000', 38000' TO 38200', 38200' TO 38400', 38400' TO 38600', 38600' TO 38800', 38800' TO 39000', 39000' TO 39200', 39200' TO 39400', 39400' TO 39600', 39600' TO 39800', 39800' TO 40000', 40000' TO 40200', 40200' TO 40400', 40400' TO 40600', 40600' TO 40800', 40800' TO 41000', 41000' TO 41200', 41200' TO 41400', 41400' TO 41600', 41600' TO 41800', 41800' TO 42000', 42000' TO 42200', 42200' TO 42400', 42400' TO 42600', 42600' TO 42800', 42800' TO 43000', 43000' TO 43200', 43200' TO 43400', 43400' TO 43600', 43600' TO 43800', 43800' TO 44000', 44000' TO 44200', 44200' TO 44400', 44400' TO 44600', 44600' TO 44800', 44800' TO 45000', 45000' TO 45200', 45200' TO 45400', 45400' TO 45600', 45600' TO 45800', 45800' TO 46000', 46000' TO 46200', 46200' TO 46400', 46400' TO 46600', 46600' TO 46800', 46800' TO 47000', 47000' TO 47200', 47200' TO 47400', 47400' TO 47600', 47600' TO 47800', 47800' TO 48000', 48000' TO 48200', 48200' TO 48400', 48400' TO 48600', 48600' TO 48800', 48800' TO 49000', 49000' TO 49200', 49200' TO 49400', 49400' TO 49600', 49600' TO 49800', 49800' TO 50000', 50000' TO 50200', 50200' TO 50400', 50400' TO 50600', 50600' TO 50800', 50800' TO 51000', 51000' TO 51200', 51200' TO 51400', 51400' TO 51600', 51600' TO 51800', 51800' TO 52000', 52000' TO 52200', 52200' TO 52400', 52400' TO 52600', 52600' TO 52800', 52800' TO 53000', 53000' TO 53200', 53200' TO 53400', 53400' TO 53600', 53600' TO 53800', 53800' TO 54000', 54000' TO 54200', 54200' TO 54400', 54400' TO 54600', 54600' TO 54800', 54800' TO 55000', 55000' TO 55200', 55200' TO 55400', 55400' TO 55600', 55600' TO 55800', 55800' TO 56000', 56000' TO 56200', 56200' TO 56400', 56400' TO 56600', 56600

ETHAN FLING BLDG.

18

PALISADE AV.

ENGINE PL.

285

JOHN ST.

JAMES ST.

284

HEPPNER RIVER

283

SCHOOL

ANN

282

BREWERY

197


NEW MAIN

20

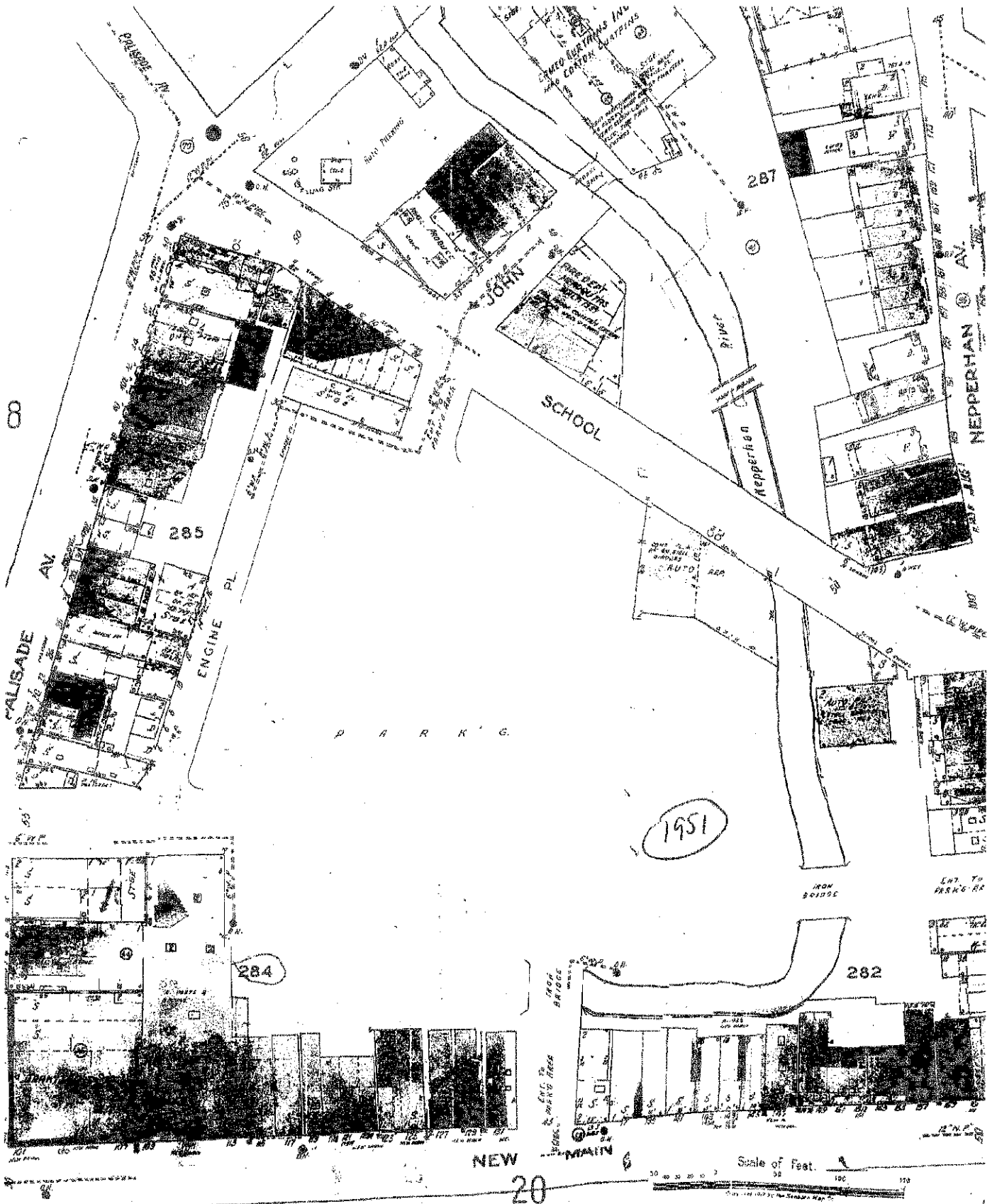
Scale of feet

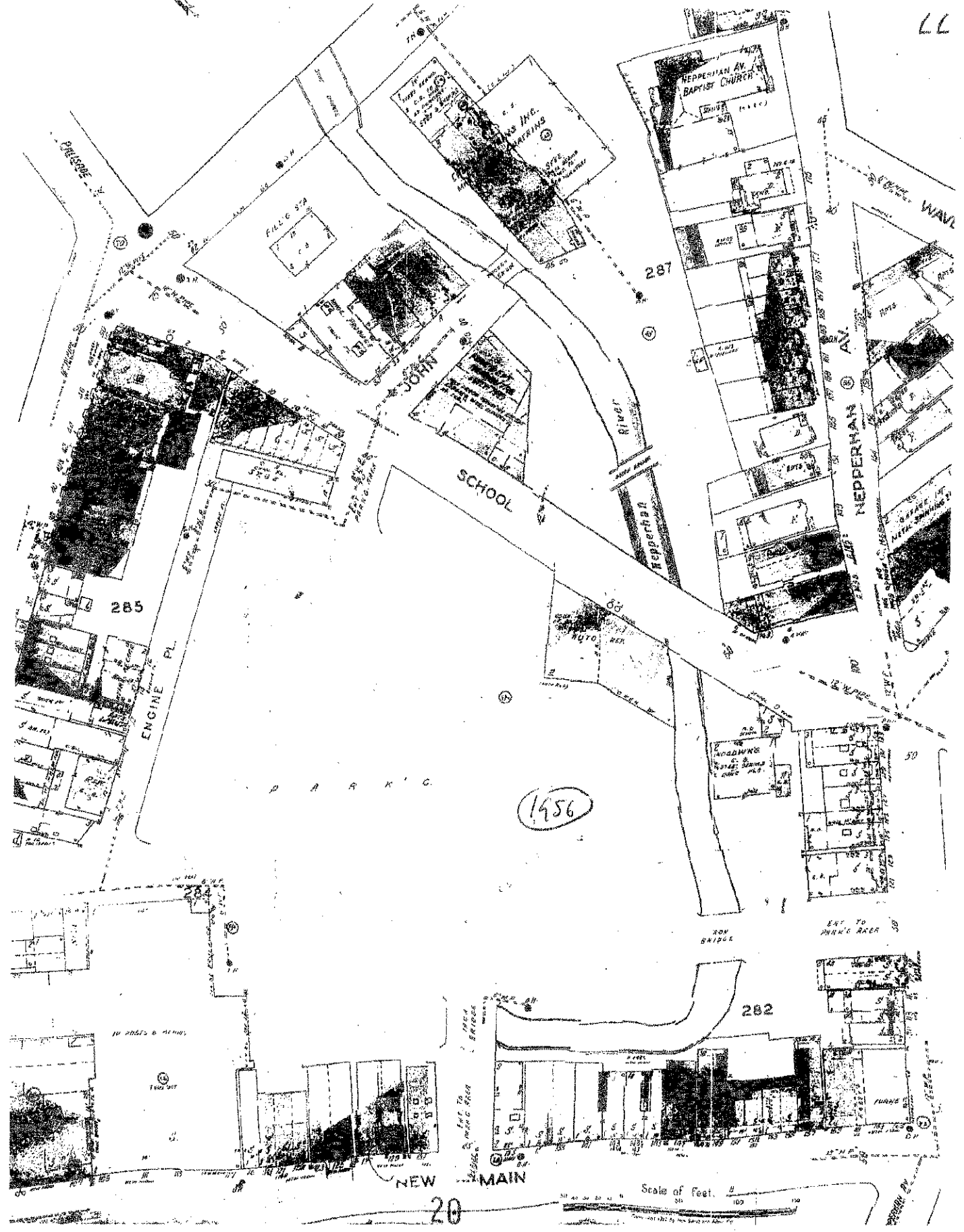
20

Scale of feet



8

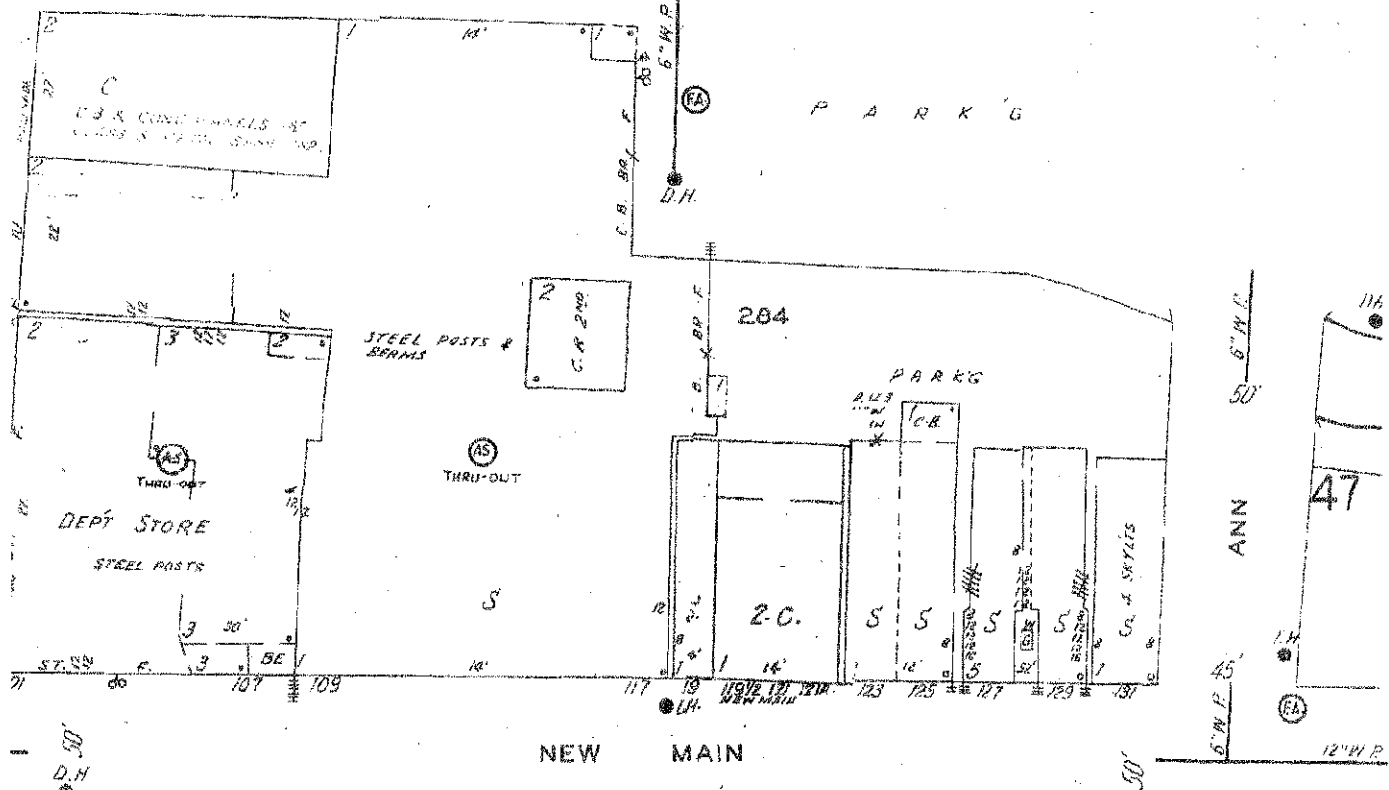




V.P. 35

JAMES

19



APPENDIX D
DATABASE SEARCH RESULTS



*** NPL, CERCLIS, INACTIVE HAZARDOUS WASTE REGISTRY SITES AND/OR REGISTRY QUALIFYING SITES *
* IDENTIFIED WITHIN 1 MILE SEARCH RADIUS ***

PLEASE NOTE: * Compass directions can vary substantially for sites located very close to the subject property address.

The New York State Department of Environmental Conservation issues Quarterly Status Reports of the Inactive Hazardous Disposal Site Registry. Part Five of those reports identifies "all sites that are under an investigation by the DEC in order to determine whether or not the site meets the statutory definition of an inactive hazardous waste disposal site." Sites identified in Part Five are not currently listed in the Registry and may be added to the Registry or dropped from consideration. This section contains information on those sites.

Map Identification Number 1 **PATCLIN CHEMICAL CO**
66 ALEXANDER STREET

EPA Facility Id: NYD986925790
YONKERS, NY 10701

MAP LOCATION INFORMATION

Site location mapped by: ADDRESS MATCHING

Approximate distance from property: 1993 feet to the NNW

ADDRESS CHANGE INFORMATION

Revised street: NO CHANGE

Revised zip code: NO CHANGE

SITE DESIGNATION: NPL - CERCLIS - X NYSDEC REGISTRY - NYSDEC REGISTRY QUALIFYING -

USEPA COMPREHENSIVE ENVIRONMENTAL RESPONSE
COMPENSATION AND LIABILITY INFORMATION SYSTEM (CERCLIS)

SITE INFORMATION

EPA-ID: NYD986925790

Site-ID: 0203907

Site Name: PATCLIN CHEMICAL CO

Site Street: 66 ALEXANDER STREET

Site City/State/Zip: YONKERS, NY 10701

NFRAP (No Further Remedial Activity Planned) Status: NOT DESIGNATED AS NFRAP

Owner Indicator: Unknown

Incident Type:

Incident Category:

Non-NPL Status: Removal Only Site (No Site Assessment Work Needed)

Federal Facility Flag: Not a Federal Facility

NPL Status Indicator: Not on the NPL

USGS Hydrological Unit: 02030101

RCRA Flag:

SITE DESCRIPTION:

Request for archiving made by the Removal Program 8/31/2001 - Decision not to pursue Cost Recovery (J. Witkowski/L. Peterson)
) Removal request for unarchiving 10/11/02 (J. Witkowski)

OPERABLE UNIT INFORMATION

Operable Unit ID: 00

Operable Unit Name: SITEWIDE

ACTION INFORMATION

Name:	ADMIN ORDER ON CONSENT	Actual Start Date:	
Lead:	Federal Enforcement	Actual Completion Date:	19940630
Qualifier:		Operable Unit ID:	00
Category:		Planning Status:	
IFMS Entry:	Both Intramural and Extramural Entry into IFMS	Financial Budget Source:	Enforcement
Anomaly Indicator:			
Name:	PRP REMOVAL	Actual Start Date:	19940922
Lead:	Responsible Party	Actual Completion Date:	19960926
Qualifier:	Stabilized	Operable Unit ID:	00
Category:	Time Critical	Planning Status:	Primary
IFMS Entry:	Both Intramural and Extramural Entry into IFMS	Financial Budget Source:	Removal
Anomaly Indicator:			
Name:	REMOVAL ASSESSMENT	Actual Start Date:	19980331
Lead:	EPA Fund-Financed	Actual Completion Date:	19980331
Qualifier:		Operable Unit ID:	00
Category:		Planning Status:	
IFMS Entry:	Both Intramural and Extramural Entry into IFMS	Financial Budget Source:	Removal
Anomaly Indicator:			
Name:	REMOVAL	Actual Start Date:	19980331
Lead:	EPA Fund-Financed	Actual Completion Date:	19980504
Qualifier:	Stabilized	Operable Unit ID:	00
Category:	Emergency	Planning Status:	Primary
IFMS Entry:	Both Intramural and Extramural Entry into IFMS	Financial Budget Source:	Removal
Anomaly Indicator:			
Name:	REMOVAL NEGOTIATIONS	Actual Start Date:	
Lead:	Federal Enforcement	Actual Completion Date:	20020221
Qualifier:		Operable Unit ID:	00
Category:		Planning Status:	
IFMS Entry:	Both Intramural and Extramural Entry into IFMS	Financial Budget Source:	Enforcement
Anomaly Indicator:			
Name:	REMOVAL	Actual Start Date:	20020115
Lead:	EPA Fund-Financed	Actual Completion Date:	20020314
Qualifier:	Stabilized	Operable Unit ID:	00
Category:	Emergency	Planning Status:	Primary
IFMS Entry:	Both Intramural and Extramural Entry into IFMS	Financial Budget Source:	Removal
Anomaly Indicator:			

Name: ARCHIVE SITE
Lead: EPA In-House
Qualifier:
Category:
IFMS Entry: No Entry into IFMS
Anomaly Indicator:

Actual Start Date:
Actual Completion Date: 20021009
Operable Unit ID: 00
Planning Status:
Financial Budget Source:

FINANCIAL INFORMATION

Action Name: REMOVAL
Financial Type: Commitment
Budget Source: Removal
IFMS Entry: Both Intramural and Extramural Entry into IFMS

Financial ID: 0001
Date: 19980415
Amount: \$20000
Planned/Actual: ACTUAL

Action Name: REMOVAL
Financial Type: Actual Obligation
Budget Source: Removal
IFMS Entry: Both Intramural and Extramural Entry into IFMS

Financial ID: 0001
Date: 19980417
Amount: \$20000
Planned/Actual: ACTUAL

Action Name: REMOVAL
Financial Type: Decommitment
Budget Source: Removal
IFMS Entry: Both Intramural and Extramural Entry into IFMS

Financial ID: 0001
Date: 19980417
Amount: \$20000
Planned/Actual: ACTUAL

Action Name: REMOVAL
Financial Type: Deobligation
Budget Source: Removal
IFMS Entry: Both Intramural and Extramural Entry into IFMS

Financial ID: 0001
Date: 20000510
Amount: \$2421
Planned/Actual: ACTUAL

Action Name: REMOVAL
Financial Type: Commitment
Budget Source: Removal
IFMS Entry: Both Intramural and Extramural Entry into IFMS

Financial ID: 0001
Date: 20011226
Amount: \$200000
Planned/Actual: ACTUAL

Action Name: REMOVAL
Financial Type: Actual Obligation
Budget Source: Removal
IFMS Entry: Both Intramural and Extramural Entry into IFMS

Financial ID: 0001
Date: 20020102
Amount: \$200000
Planned/Actual: ACTUAL

Action Name: REMOVAL
Financial Type: Decommitment
Budget Source: Removal
IFMS Entry: Both Intramural and Extramural Entry into IFMS

Financial ID: 0001
Date: 20020102
Amount: \$200000
Planned/Actual: ACTUAL

Action Name: REMOVAL
Financial Type: Deobligation

Financial ID: 0001
Date: 20020226

Budget Source:	Removal	Amount:	\$27857
IFMS Entry:	Both Intramural and Extramural Entry into IFMS	Planned/Actual:	ACTUAL
Action Name:	REMOVAL	Financial ID:	0002
Financial Type:	Commitment	Date:	20020304
Budget Source:	Removal	Amount:	\$580000
IFMS Entry:	Both Intramural and Extramural Entry into IFMS	Planned/Actual:	ACTUAL
Action Name:	REMOVAL	Financial ID:	0002
Financial Type:	Actual Obligation	Date:	20020306
Budget Source:	Removal	Amount:	\$580000
IFMS Entry:	Both Intramural and Extramural Entry into IFMS	Planned/Actual:	ACTUAL
Action Name:	REMOVAL	Financial ID:	0002
Financial Type:	Decommitment	Date:	20020306
Budget Source:	Removal	Amount:	\$580000
IFMS Entry:	Both Intramural and Extramural Entry into IFMS	Planned/Actual:	ACTUAL
Action Name:	REMOVAL	Financial ID:	0002
Financial Type:	Deobligation	Date:	20020308
Budget Source:	Removal	Amount:	\$46578
IFMS Entry:	Both Intramural and Extramural Entry into IFMS	Planned/Actual:	ACTUAL
Action Name:	REMOVAL	Financial ID:	0003
Financial Type:	Deobligation	Date:	20020327
Budget Source:	Removal	Amount:	\$47690
IFMS Entry:	Both Intramural and Extramural Entry into IFMS	Planned/Actual:	ACTUAL
Action Name:	REMOVAL	Financial ID:	0004
Financial Type:	Deobligation	Date:	20020515
Budget Source:	Removal	Amount:	\$95144
IFMS Entry:	Both Intramural and Extramural Entry into IFMS	Planned/Actual:	ACTUAL
Action Name:	REMOVAL	Financial ID:	0002
Financial Type:	Deobligation	Date:	20020522
Budget Source:	Removal	Amount:	\$17579
IFMS Entry:	Both Intramural and Extramural Entry into IFMS	Planned/Actual:	ACTUAL
Action Name:	REMOVAL	Financial ID:	0005
Financial Type:	Deobligation	Date:	20020618
Budget Source:	Removal	Amount:	\$38178
IFMS Entry:	Both Intramural and Extramural Entry into IFMS	Planned/Actual:	ACTUAL
Action Name:	REMOVAL	Financial ID:	0006
Financial Type:	Deobligation	Date:	20020717
Budget Source:	Removal	Amount:	\$26444
IFMS Entry:	Both Intramural and Extramural Entry into IFMS	Planned/Actual:	ACTUAL

Action Name: REMOVAL
Financial Type: Deobligation
Budget Source: Removal
IFMS Entry: Both Intramural and Extramural Entry into IFMS

Financial ID: 0007
Date: 20020919
Amount: \$2434
Planned/Actual: ACTUAL

Action Name: REMOVAL
Financial Type: Deobligation
Budget Source: Removal
IFMS Entry: Both Intramural and Extramural Entry into IFMS

Financial ID: 0009
Date: 20030319
Amount: \$372544
Planned/Actual: ACTUAL

Action Name: REMOVAL
Financial Type: Deobligation
Budget Source: Removal
IFMS Entry: Both Intramural and Extramural Entry into IFMS

Financial ID: 0008
Date: 20030319
Amount: \$123131
Planned/Actual: ACTUAL

Map Identification Number 2 **BICC CABLES**
1 POINT STREET

YONKERS, NY 10702

Facility Id: 360051

MAP LOCATION INFORMATION

Site location mapped by: MANUAL MAPPING (4)
Approximate distance from property: 5133 feet to the N

ADDRESS CHANGE INFORMATION

Revised street: 1 POINT ST
Revised zip code: NO CHANGE

SITE DESIGNATION: NPL - CERCLIS - NYSDEC REGISTRY - X NYSDEC REGISTRY QUALIFYING -

NEW YORK STATE DEPARTMENT OF ENVIRONMENTAL CONSERVATION
DIVISION OF HAZARDOUS WASTE REMEDIATION
INACTIVE HAZARDOUS WASTE DISPOSAL SITE INFORMATION

CLASSIFICATION CODE: 2 REGION: 3
CLASSIFICATION CODE DESCRIPTION:
Significant threat to the public health or environment - action required.

SITE CODE: 360051
EPA ID:

NAME OF SITE: BICC Cables
STREET ADDRESS: 1 Point Street
TOWN/CITY: Yonkers

ZIP: 10702

COUNTY: Westchester

SITE TYPE: Dump- Structure-X Lagoon- Landfill- Treatment Pond-

ESTIMATED SIZE: 14 Acres

SITE OWNER/OPERATOR INFORMATION:

CURRENT OWNER(S):
NAME.....: BICC Cables Corporation

ADDRESS..: 1 Crosfield Avenue, West Nyack, NY 10994
NAME.....: BICC CABLES CORPORATION
ADDRESS..: 7920 ROCKVILLE ROAD, INDIANAPOLIS, INDIANA 46214
OWNER DURING DISPOSAL:
NAME.....: BICC CABLES CORPORATION
OPERATOR(S) DURING DISPOSAL:
NAME.....: BICC Cables Corporation
ADDRESS..: 1 Crosfield Avenue, West Nyack, NY 10994
NAME.....: BICC CABLES CORPORATION
ADDRESS..: 1 CROSFIELD AVE, WEST NYACK, NY 10994

HAZARDOUS WASTE DISPOSAL PERIOD: from 1930s to 1970s

SITE DESCRIPTION:

The site is approximately 14 acres of which 360,000 sq. ft. is warehouse/office space structures. The rest of the site is open or paved/unpaved lots. The facility, in operations since 1886, ceased manufacturing of high voltage cables in 1996. BICC, the fourth corporation doing business on this property, is the present owner. Aerial photo's show that the property was expanded (into the Hudson River) via fill material from 1940 to 1976. In September 1997, BICC and NYSDEC entered into a Consent Order (CO) to perform a Preliminary Site Assessment (PSA) through the Spills Program. The PSA report showed levels of on-site PCB contaminated soils ranging from .018 ppm to 4,800 ppm. On-site soils contaminated with lead were at 14,800 ppm. Semi-volatile compounds and PAHs exceeded soil cleanup levels. The owner has entered into a Consent Order with the DEC for a Remedial Investigation/Feasibility Study (RI/FS). The soil is contaminated with PCBs and lead. The source of the contamination has not been identified. The oil in the remaining large transformers was tested. Some contained PCBs. Further investigation is necessary to determine the best remedial alternatives for the on-site soils. The site represents a significant threat to the environment for potential impact to the Hudson River and a public health concern because of the potential for exposure to PCB contaminated interior surfaces of the building and on-site soils. A work plan for sampling, including the interior of the building and river sediments has been approved. Most of the field work is complete. Based on a petition request, it has been determined that the Electric Power Research Institute (EPRI) laboratory (tax map number 2-2630-2), is not part of the BICC Cables Hazardous Waste site. This is the laboratory that was constructed on pilings over part of the river bank.

CONFIRMED HAZARDOUS WASTE DISPOSED:

TYPE

QUANTITY

ASSESSMENT OF ENVIRONMENTAL PROBLEMS:

Site soils contaminated with levels of PCBs (4,800 ppm) and lead (14,800 ppm). Contamination threats to the Hudson River flora and fauna exist.

ASSESSMENT OF HEALTH PROBLEMS:

Surface and subsurface soils are contaminated with polychlorinated biphenyls (PCBs) and polycyclic aromatic hydrocarbons (PAHs) at concentrations above applicable cleanup objectives. The presence of these contaminants in surface soils presents a potential exposure pathway through direct contact with or ingestion of contaminated soil. Subsurface contamination could result in human exposures if these soils are disturbed during on-site development activities. Some interior surfaces of the facility are contaminated with PCBs and lead. Direct contact with these

contaminated surfaces represents a potential exposure pathway. Many areas of the facility have been decontaminated and are used for motion picture filming activities. Groundwater is not known to be contaminated. The area is served by public water.

The New York State Department of Environmental Conservation has not publicly updated the following fields since 2003:

ANALYTICAL DATA AVAILABLE FOR:	Air-	Surface Water-	Groundwater-X	Soil-X	Sediment-
APPLICABLE STANDARDS EXCEEDED IN:	Groundwater-	Drinking Water-	Surface Water-	Air-	

GEOTECHNICAL INFORMATION:

SOIL/ROCK TYPE:	Fill.
GROUNDWATER DEPTH:	Range: 15 to 20 feet.

LEGAL ACTION:	Type: Consent Order	State-X	Federal-
STATUS:	Negotiation in Progress-X	Order Signed-	
REMEDIAL ACTION:	Proposed- Under Design-	In Progress-	Completed-
NATURE OF ACTION:			



**** NO HAZARDOUS SUBSTANCE WASTE DISPOSAL SITES IDENTIFIED WITHIN 1 MILE SEARCH RADIUS ****



*** BROWNFIELDS SITES IDENTIFIED WITHIN 1 MILE SEARCH RADIUS ***

PLEASE NOTE: * Compass directions can vary substantially for sites located very close to the subject property address.

Map Identification Number 3 **MAIN/HUDSON/HAWTH ORNE SITE** **Facility Id: C360076**
MAIN ST., HUDSON ST., HAWTHORNE AVE. YONKERS, NY 10701

MAP LOCATION INFORMATION

Site location mapped by: MANUAL MAPPING (3)

Approximate distance from property: 1186 feet to the WNW

ADDRESS CHANGE INFORMATION

Revised street: HAWTHORN AVE BTW MAIN ST AND HUDSON ST

Revised zip code: NO CHANGE

Brownfield Program: Brownfield Cleanup Program

Map Identification Number 4 **HUDSON FILLING CONSTRUCTION & DEMOLITION** **Facility Id: B00199**
27, 65, 75 WATER GRANT WAY AND 100 MAIN STREET YONKERS (C), NY 10701-

MAP LOCATION INFORMATION

Site location mapped by: ADDRESS MATCHING

Approximate distance from property: 1449 feet to the WNW

ADDRESS CHANGE INFORMATION

Revised street: 100 MAIN ST

Revised zip code: 10701

Brownfield Program: Environmental Restoration Program

Map Identification Number 5 **YONKERS DOWNTOWN WATERFRONT - PARCEL E** **Facility Id: V00190**
FOOT OF MAIN STREET YONKERS, NY 10701

MAP LOCATION INFORMATION

Site location mapped by: MANUAL MAPPING (4)

Approximate distance from property: 1451 feet to the WNW

ADDRESS CHANGE INFORMATION

Revised street: MAIN ST

Revised zip code: NO CHANGE

Brownfield Program: Voluntary Cleanup Program

Volunteer: YONKERS COMMUNITY DEVELOPMENT AGENCY

Map Identification Number 6 **YONKERS DOWNTOWN WATERFRONT SITE - PHASE**
FOOT OF MAIN STREET

YONKERS (C), NY 10701-

Facility Id: B00045

MAP LOCATION INFORMATION

Site location mapped by: MANUAL MAPPING (4)

Approximate distance from property: 1451 feet to the WNW

ADDRESS CHANGE INFORMATION

Revised street: MAIN ST

Revised zip code: NO CHANGE

Brownfield Program: Environmental Restoration Program

Map Identification Number 7 **YONKERS PARCELS B AND C**
1 ALEXANDER STREET

YONKERS, NY 10701-

Facility Id: C360071

MAP LOCATION INFORMATION

Site location mapped by: MANUAL MAPPING (4)

Approximate distance from property: 1750 feet to the NW

ADDRESS CHANGE INFORMATION

Revised street: 1 ALEXANDER ST

Revised zip code: NO CHANGE

Brownfield Program: Brownfield Cleanup Program

Map Identification Number 8 **NAVAL MILITIA SITE "PARCEL A"**
21 ALEXANDER ST.

YONKERS, NY 10701-

Facility Id: V00440

MAP LOCATION INFORMATION

Site location mapped by: MANUAL MAPPING (4)

Approximate distance from property: 1810 feet to the NW

ADDRESS CHANGE INFORMATION

Revised street: 21 ALEXANDER ST

Revised zip code: NO CHANGE

Brownfield Program: Voluntary Cleanup Program

Volunteer: WESTCHESTER COUNTY P

Map Identification Number 9 **GLENWOOD POWER STATION**
45 WATER GRANT WAY

YONKERS (C), NY 10701-

Facility Id: B00200

MAP LOCATION INFORMATION

Site location mapped by: MANUAL MAPPING (3)

Approximate distance from property: 1815 feet to the WNW

ADDRESS CHANGE INFORMATION

Revised street: NO CHANGE

Revised zip code: NO CHANGE

Brownfield Program: Environmental Restoration Program

Map Identification Number 10 YONKERS DOWNTOWN WATERFRONT SITE - PHASE
FOOT OF WELLS AVENUE

YONKERS (C), NY 10701-

Facility Id: B00046

MAP LOCATION INFORMATION

Site location mapped by: MANUAL MAPPING (4)

Approximate distance from property: 1861 feet to the NW

ADDRESS CHANGE INFORMATION

Revised street: WELLS AVE

Revised zip code: 10701

Brownfield Program: Environmental Restoration Program

Map Identification Number 11 HABIRSHAW PROPERTY
35 ALEXANDER STREET

YONKERS, NY 10701-

Facility Id: V00441

MAP LOCATION INFORMATION

Site location mapped by: MANUAL MAPPING (4)

Approximate distance from property: 1880 feet to the NW

ADDRESS CHANGE INFORMATION

Revised street: 35 ALEXANDER ST

Revised zip code: NO CHANGE

Brownfield Program: Voluntary Cleanup Program

Volunteer: WESTCHESTER COUNTY P

Map Identification Number 12 PATCLIN WAREHOUSE SITE
62 ALEXANDER STREET

YONKERS (C), NY 10710-

Facility Id: B00194

MAP LOCATION INFORMATION

Site location mapped by: ADDRESS MATCHING

Approximate distance from property: 1904 feet to the NW

ADDRESS CHANGE INFORMATION

Revised street: 62 ALEXANDER ST

Revised zip code: 10701

Brownfield Program: Environmental Restoration Program

Map Identification Number 13 CON EDISON - WOODWORTH AVE. WORKS MGP
WOODWORTH & ASHBURTON AVE'S

YONKERS, NY

Facility Id: V00564

MAP LOCATION INFORMATION

Site location mapped by: MANUAL MAPPING (3)

Approximate distance from property: 2508 feet to the N

ADDRESS CHANGE INFORMATION

Revised street: WOODWORTH AVE / ASHBURTON AVE

Revised zip code: UNKNOWN

Brownfield Program: Voluntary Cleanup Program

Volunteer: CONSOLIDATED EDISON C

Map Identification Number 14 **104 ASHBURTON AVE**
104 ASHBURTON AVE.

YONKERS, NY 10701

Facility Id: V00361

MAP LOCATION INFORMATION

Site location mapped by: MANUAL MAPPING (3)

Approximate distance from property: 2534 feet to the NNE

ADDRESS CHANGE INFORMATION

Revised street: 104 ASHBURTON AVE

Revised zip code: 10703

Brownfield Program: Voluntary Cleanup Program

Volunteer: Greyston Foundation

Map Identification Number 15 **HALSTEAD-QUINN/ATI TANK FARM**
91 ALEXANDER STREET

YONKERS (C), NY 10710-

Facility Id: B00193

MAP LOCATION INFORMATION

Site location mapped by: ADDRESS MATCHING

Approximate distance from property: 2546 feet to the NNW

ADDRESS CHANGE INFORMATION

Revised street: 91 ALEXANDER ST

Revised zip code: 10701

Brownfield Program: Environmental Restoration Program

Map Identification Number 16 **185 - 187 RIVERDALE AVE.**
185 RIVERDALE AVENUE

YONKERS, NY 10701

Facility Id: C360074

MAP LOCATION INFORMATION

Site location mapped by: ADDRESS MATCHING

Approximate distance from property: 2700 feet to the SSW

ADDRESS CHANGE INFORMATION

Revised street: NO CHANGE

Revised zip code: NO CHANGE

Brownfield Program: Brownfield Cleanup Program

Map Identification Number 17 **LIBERTY LINES BUS DEPOT**
59 BOBCOCK PLACE

YONKERS (C), NY

Facility Id: B00198

MAP LOCATION INFORMATION

Site location mapped by: MANUAL MAPPING (4)

Approximate distance from property: 2956 feet to the N

ADDRESS CHANGE INFORMATION

Revised street: 59 BABCOCK PL

Revised zip code: 10701

Brownfield Program: Environmental Restoration Program

Map Identification Number 18 **CON EDISON - LUDLOW ST WORKS-YONKERS MGP**
KNOWLES STREET

YONKERS, NY

Facility Id: V00562

MAP LOCATION INFORMATION

Site location mapped by: MANUAL MAPPING (4)

Approximate distance from property: 3297 feet to the SSW

ADDRESS CHANGE INFORMATION

Revised street: KNOWLES ST / DOWNING ST / RR TRACKS

Revised zip code: 10705

Brownfield Program: Voluntary Cleanup Program

Volunteer: CONSOLIDATED EDISON C

Map Identification Number 19 **BICC CABLES**
1 POINT STREET

YONKERS, NY 10701

Facility Id: C360051

MAP LOCATION INFORMATION

Site location mapped by: MANUAL MAPPING (4)

Approximate distance from property: 5189 feet to the N

ADDRESS CHANGE INFORMATION

Revised street: 1 POINT ST

Revised zip code: NO CHANGE

Brownfield Program: Brownfield Cleanup Program

Map Identification Number 20 **CON EDISON -NEPPERHAN AVE WORKS-YONK MGP**
7-11 MOQUETTE ROW NORTH

YONKERS, NY

Facility Id: V00563

MAP LOCATION INFORMATION

Site location mapped by: MANUAL MAPPING (4)

Approximate distance from property: 5253 feet to the NE

ADDRESS CHANGE INFORMATION

Revised street: 9 N MOQUETTE ROW

Revised zip code: UNKNOWN

Brownfield Program: Voluntary Cleanup Program

Volunteer: CONSOLIDATED EDISON C



**** SOLID WASTE FACILITIES IDENTIFIED WITHIN THE 1 MILE SEARCH RADIUS ****

PLEASE NOTE: * Compass directions can vary substantially for sites located very close to the subject property address.

Map Identification Number 21

YONKERS GENERAL HOSPITAL

Facility Id: 60I06

NO ADDRESS INFORMATION PROVIDED

MAP LOCATION INFORMATION

Site location mapped by: MANUAL MAPPING (2)

Approximate distance from property: 3016 feet to the NNE

ADDRESS CHANGE INFORMATION

Revised street: 2 PARK AVE

Revised zip code: 10703

This facility has been deleted from the reported data. Data reflects last reported information.

PERMIT
NUMBER

PERMIT
EXPIRES

FACILITY TYPE

INCINERATOR

FACILITY STATUS

WASTE TYPES

UNKNOWN



*** OIL STORAGE FACILITIES LARGER THAN 400,000 GALLONS IDENTIFIED WITHIN 1 MILE SEARCH RADIUS ***

PLEASE NOTE: * Compass directions can vary substantially for sites located very close to the subject property address.

Map Identification Number 22 **A.TARRICONE INC.**
91 ALEXANDER ST.

YONKERS, NY 10705

Facility Id 3-2440

MAP LOCATION INFORMATION

Site location mapped by: ADDRESS MATCHING

Approximate distance from property: 2546 feet to the NNW

ADDRESS CHANGE INFORMATION

Revised street: 91 ALEXANDER ST

Revised zip code: 10701

TANK NUMBER	TANK STATUS	PETROLEUM PRODUCT	CAPACITY GALLONS	TANK LOCATION	INSTALL DATE
1	IN SERVICE	UNLEADED GASOLINE	1152000	ABOVEGROUND	12/83
2	IN SERVICE	UNLEADED GASOLINE	1152000	ABOVEGROUND	12/83
4	IN SERVICE	#1 2 OR 4 FUEL OIL	708000	ABOVEGROUND	00/00
5	TEMP OUT OF SERVICE	DIESEL	147000	ABOVEGROUND	00/00
6	IN SERVICE	#1 2 OR 4 FUEL OIL	157000	ABOVEGROUND	00/00
7	IN SERVICE	DIESEL	157000	ABOVEGROUND	00/00
8	IN SERVICE	#1 2 OR 4 FUEL OIL	1022000	ABOVEGROUND	00/00
9	IN SERVICE	DIESEL	147000	ABOVEGROUND	00/00
10	IN SERVICE	#1 2 OR 4 FUEL OIL	147000	ABOVEGROUND	00/00
11	IN SERVICE	DIESEL	147000	ABOVEGROUND	00/00
12	IN SERVICE	DIESEL	147000	ABOVEGROUND	00/00
13	IN SERVICE	UNLEADED GASOLINE	3000	ABOVEGROUND	08/91
14	IN SERVICE	DIESEL	3000	ABOVEGROUND	08/91
15	IN SERVICE	#1 2 OR 4 FUEL OIL	2000	ABOVEGROUND	01/92
16	IN SERVICE	#1 2 OR 4 FUEL OIL	2000	ABOVEGROUND	01/95
17	IN SERVICE	#1 2 OR 4 FUEL OIL	275	ABOVEGROUND	08/92

Toxicity Information Summary

CHEMICAL NAME	CAS-NO	ACUTE TOX	TUMOR TOX	MUTAG TOX	REPRO TOX	IRRIT TOX	MCL
UNLEADED GASOLINE	113373000	X	X			X	
DIESEL	68334305	X	X			X	

Map Identification Number 23 REFINED SUGARS, INC.
 ONE FEDERAL STREET

YONKERS, NY 10702

Facility Id 3-2320

MAP LOCATION INFORMATION

Site location mapped by: MANUAL MAPPING (2)

Approximate distance from property: 2682 feet to the SW

ADDRESS CHANGE INFORMATION

Revised street: 1 FEDERAL STREET

Revised zip code: 10705

TANK NUMBER	TANK STATUS	PETROLEUM PRODUCT	CAPACITY GALLONS	TANK LOCATION	INSTALL DATE
70-1	CLOSED-REMOVED	#1 2 OR 4 FUEL OIL	108000	ABOVEGROUND	12/49
70-2	CLOSED-REMOVED	#1 2 OR 4 FUEL OIL	108000	ABOVEGROUND	12/49
70-3	CLOSED-REMOVED	#1 2 OR 4 FUEL OIL	108000	ABOVEGROUND	12/49
70-4	CLOSED-REMOVED	#1 2 OR 4 FUEL OIL	108000	ABOVEGROUND	12/49
70-5	IN SERVICE	#1 2 OR 4 FUEL OIL	190000	ABOVEGROUND	12/49
70-6	IN SERVICE	#1 2 OR 4 FUEL OIL	190000	ABOVEGROUND	12/49
70-7	IN SERVICE	#1 2 OR 4 FUEL OIL	338000	ABOVEGROUND	12/49
70-8	IN SERVICE	#1 2 OR 4 FUEL OIL	158000	ABOVEGROUND	12/49
70-9	IN SERVICE	#1 2 OR 4 FUEL OIL	158000	ABOVEGROUND	12/49
70-10	CLOSED-REMOVED	EMPTY	158000	ABOVEGROUND	12/49
FEUER-1	CLOSED-IN PLACE	EMPTY	3000	UNDERGROUND	12/54
FEUER-2	CLOSED-IN PLACE	EMPTY	3000	UNDERGROUND	12/54
FEUER-3	CLOSED-IN PLACE	EMPTY	3000	UNDERGROUND	12/54
FEUER-4	CLOSED-IN PLACE	EMPTY	3000	UNDERGROUND	12/54
FEUER-5	CLOSED-IN PLACE	EMPTY	1000	UNDERGROUND	12/54
BUS CO.-1	CLOSED-IN PLACE	EMPTY	3000	UNDERGROUND	12/54
BUS CO.-2	CLOSED-IN PLACE	EMPTY	3000	UNDERGROUND	12/54
BUS CO.-3	CLOSED-IN PLACE	EMPTY	3000	UNDERGROUND	12/54
BUS CO.-4	CLOSED-IN PLACE	EMPTY	3000	UNDERGROUND	12/54
CHAR TANK	CLOSED-IN PLACE	EMPTY	12000	ABOVEGROUND 1/10 BELOW GROUND	12/54
DAY TK 1-1	IN SERVICE	#1 2 OR 4 FUEL OIL	75000	ABOVEGROUND	12/69
DISPATCH-1	CLOSED-REMOVED	EMPTY	6000	UNDERGROUND	12/61
LUBE OIL TA	IN SERVICE	OTHER	3000	ABOVEGROUND	12/85

Map Identification Number 24 A. TARRICONE INC.
 FOOT OF LUDLOW STREET

YONKERS, NY 10705

Facility Id 3-2220

MAP LOCATION INFORMATION

Site location mapped by: MANUAL MAPPING (4)

Approximate distance from property: 4135 feet to the SW

ADDRESS CHANGE INFORMATION

Revised street: LUDLOW ST/FERNBROOK PL

Revised zip code: NO CHANGE

TANK NUMBER	TANK STATUS	PETROLEUM PRODUCT	CAPACITY GALLONS	TANK LOCATION	INSTALL DATE
1	IN SERVICE	UNLEADED GASOLINE	169579	ABOVEGROUND	00/00
2	IN SERVICE	UNLEADED GASOLINE	169556	ABOVEGROUND	00/00
3	IN SERVICE	LEADED GASOLINE	169541	ABOVEGROUND	00/00
4	IN SERVICE	LEADED GASOLINE	169565	ABOVEGROUND	00/00

5	IN SERVICE	UNLEADED GASOLINE	449521	ABOVEGROUND	00/00
6	IN SERVICE	UNLEADED GASOLINE	251711	ABOVEGROUND	00/00
7	IN SERVICE	UNLEADED GASOLINE	109832	ABOVEGROUND	00/00
8	IN SERVICE	UNLEADED GASOLINE	108247	ABOVEGROUND	00/00
9	IN SERVICE	UNLEADED GASOLINE	158224	ABOVEGROUND	00/00
10	IN SERVICE	UNLEADED GASOLINE	158106	ABOVEGROUND	00/00
11	IN SERVICE	UNLEADED GASOLINE	176311	ABOVEGROUND	00/00
12	IN SERVICE	UNLEADED GASOLINE	169500	ABOVEGROUND	00/00
13	IN SERVICE	UNLEADED GASOLINE	176002	ABOVEGROUND	00/00
14	IN SERVICE	UNLEADED GASOLINE	176314	ABOVEGROUND	00/00

Toxicity Information Summary

CHEMICAL NAME	CAS-NO	ACUTE TOX	TUMOR TOX	MUTAG TOX	REPRO TOX	IRRIT TOX	MCL
UNLEADED GASOLINE	113373000	X	X			X	
LEADED GASOLINE	8006619	X	X			X	



**** NO HAZARDOUS WASTE TREATMENT/STORAGE/DISPOSERS IDENTIFIED WITHIN THE 1 MILE SEARCH RADIUS ****



**** NO RCRA CORRECTIVE ACTION SITES IDENTIFIED WITHIN 1 MILE SEARCH RADIUS ****



HAZARDOUS MATERIAL SPILLS INTRODUCTION

The Hazardous Material Spills in this section are divided into eight spill cause groupings. These include:

Active Spills Section: Spills with incomplete paperwork that may or may not be cleaned up (See Date Cleanup Ceased)

- 1) Tank Failures
- 2) Tank Test Failures
- 3) Unknown Spill Cause or Other Spill Cause Hazardous Spills
- 4) Miscellaneous Spill Causes: Equipment Failure, Human Error, Tank Overfill, Deliberate Spill, Traffic Accidents, Housekeeping, Abandoned Drum, and Vandalism.

Closed Status Spills Section: Spills with completed paperwork that may or may not be cleaned up (See Date Cleanup Ceased)

- 5) Tank Failures
- 6) Tank Test Failures
- 7) Unknown Spill Cause or Other Spill Cause Hazardous Spills
- 8) Miscellaneous Spill Causes: Equipment Failure, Human Error, Tank Overfill, Deliberate Spill, Traffic Accidents, Housekeeping, Abandoned Drum, and Vandalism.

All spills within each spill cause category are presented in order of proximity to the subject site address.

Please note that spills reported within 0.25 mile (or one-eighth mile in Manhattan) are mapped and profiled.

Between 0.25 mile (or one-eighth mile in Manhattan) and 0.5 mile, only the following spills are mapped and profiled:

- * Tank Failures;
- * Tank Test Failures;
- * Unknown Spill Cause or Other Spill Cause;
- * Spills greater than 100 units of quantity; and
- * Spills reported in the NYSDEC Fall 1998 MTBE Survey.

A table at the end of each section presents a listing of reported Miscellaneous Spills with less than 100 units located between 0.25 mile (or one-eighth mile in Manhattan) and 0.5 mile. These spills are neither mapped nor profiled.



ACTIVE TANK FAILURES IDENTIFIED WITHIN 1/2 MILE SEARCH RADIUS

Please Note: * - Compass directions can vary substantially for sites located very close to the subject property address.

Map Identification Number 25 **YONKERS WATERFRONT DEVEL**
21 ALEXANDER ST

Spill Number: 9805596 **Close Date:**
YONKERS, NY NO ZIP PROVIDED

MAP LOCATION INFORMATION

Site location mapped by: MANUAL MAPPING (4)
Approximate distance from property: 1826 feet to the NW

ADDRESS CHANGE INFORMATION

Revised street: NO CHANGE
Revised zip code: 10701

Source of Spill: COMMERCIAL/INDUSTRIAL
Notifier Type: Other
Caller Name: KEVIN REILLY
DEC Investigator: WCHD

Spiller:
Notifier Name:
Caller Agency: AKRF INC
Contact for more spill info: KEVIN REILLY

Spiller Phone:
Notifier Phone:
Caller Phone: (914) 949-7836
Contact Person Phone: (914) 949-7836

Spill Class: KNOWN RELEASE WITH MINIMAL POTENTIAL FOR FIRE OR HAZARD;NO DEC RESPONSE;WILLING RP;CORRECTIVE ACTION TAKEN

Spill Date	Date Cleanup Ceased	Cause of Spill	Meets Cleanup Standards		Penalty Recommended	
08/05/1998		TANK FAILURE	NO		NO	
Material Spilled	Material Class	Quantity Spilled	Units	Quantity Recovered	Units	Resource(s) Affected
#4 FUEL OIL	PETROLEUM	30.00	GALLONS	0.00	GALLONS	SOIL

Caller Remarks:

CALLER REPORTING FINDING CONTAMINATED SOIL WHILE EXCAVATING A TANK.

DEC Investigator Remarks:

Prior to Sept, 2004 data translation this spill Lead_DEC Field was "WCHD-MCDONALD"

8/6/98 REMOVAL OF 3000 GAL TANK STORING #4 OR #6. TANK LEAKED DURING REMOVAL. AKRF EXCAVATED TO LIMIT OF BACKHOE. PRODUCT REMOAINING WHEN BACKFILLED. SITE ASSESSMENT ORDERED. PER TOM GIBBONS - SITE ASSESSMENT WILL BEGIN WITHIN 2 WEEKS.

12/10/98 LOCATION IS PART OF YONKERS WATERFRONT DEVELOPEMENT PROJECT. FULL SITE ASSESSMENT FOR DEVELOPEMENT PHASE TO BE COMPLETED

BY SPRING OF 1999, UST WILL BE ADDRESSED AT THAT TIME. B. MACDONALD TO FOLLOW UP.

12/05/03 VOLUNTARYCLEAN UP SITE.

Map Identification Number 26 @
33 VICTOR ST

Spill Number: 0409734
YONKERS, NY NO ZIP PROVIDED

Close Date:

MAP LOCATION INFORMATION

Site location mapped by: ADDRESS MATCHING
Approximate distance from property: 2506 feet to the E

ADDRESS CHANGE INFORMATION

Revised street: NO CHANGE
Revised zip code: 10701

Source of Spill: INSTITUTIONAL, EDUC, GOV, OTHER
Notifier Type: Other
Caller Name: SUZANNE LATSKY
DEC Investigator: JBODee

Spiller: MANNY FELIX
Notifier Name: SUZANNE LATSKY
Caller Agency: ABSOLUTE TANK
Contact for more spill info: MANNY FELIX

Spiller Phone: (914) 879-9865
Notifier Phone: (203) 882-9391
Caller Phone: (203) 882-9391
Contact Person Phone: (914) 879-9865

Spill Class: KNOWN RELEASE WITH MINIMAL POTENTIAL FOR FIRE OR HAZARD;NO DEC RESPONSE;WILLING RP;CORRECTIVE ACTION TAKEN

Spill Date	Date Cleanup Ceased	Cause of Spill	Meets Cleanup Standards		Penalty Recommended	
12/01/2004		TANK FAILURE	NO		NO	
Material Spilled	Material Class	Quantity Spilled	Units	Quantity Recovered	Units	Resource(s) Affected
#2 FUEL OIL	PETROLEUM	0	GALLONS	0	GALLONS	SOIL

Caller Remarks:

fire marshall was present.tank had holes in it.

DEC Investigator Remarks: NO DEC INVESTIGATOR REMARKS GIVEN FOR THIS SPILL.

Map Identification Number 27 **ATI TERMINAL**
91 ALEXANDER STREET

Spill Number: 8912251
YONKERS, NY NO ZIP PROVIDED

Close Date:

MAP LOCATION INFORMATION

Site location mapped by: ADDRESS MATCHING
Approximate distance from property: 2542 feet to the NNW

ADDRESS CHANGE INFORMATION

Revised street: NO CHANGE
Revised zip code: 10701

Source of Spill: MAJOR OIL FACILITY (>400,000 GAL)
 Notifier Type: Responsible Party
 Caller Name: AUTHUR TARRICONE
 DEC Investigator: tdghiosa

Spiller: SAME
 Notifier Name:
 Caller Agency: ATI INC.
 Contact for more spill info:

Spiller Phone: (914) 478-5970
 Notifier Phone:
 Caller Phone: (914) 478-5970
 Contact Person Phone:

Spill Class: KNOWN RELEASE THAT CREATES POTENTIAL FOR FIRE OR HAZARD;DEC RESPONSE;WILLING RP;CORRECTIVE ACTION TAKEN

Spill Date	Date Cleanup Ceased	Cause of Spill	Meets Cleanup Standards		Penalty Recommended	
03/14/1990		TANK FAILURE	NO		NO	
Material Spilled	Material Class	Quantity Spilled	Units	Quantity Recovered	Units	Resource(s) Affected
#6 FUEL OIL	PETROLEUM	0	UNKNOWN	4070	UNKNOWN	SURFACE WATER

Caller Remarks:

NOTIFICATION OF SPILL RECEIVED VIA LETTER FROM ATI TO CESARE MANFREDT LETTER STATED THAT THE COMPANY IS REMOVING PRODUCT FROM THE WATER TABLE HISTORY OF OIL SHEEN IN THAT AREA OF HUDSON RIVER

DEC Investigator Remarks:

Prior to Sept, 2004 data translation this spill Lead_DEC Field was "GHIOSAY"

Map Identification Number 28 **CONSTRUCTION SITE**
 91 ALEXANDER STREET

Spill Number: 0502798
 YONKERS, NY NO ZIP PROVIDED

Close Date:

MAP LOCATION INFORMATION

Site location mapped by: ADDRESS MATCHING
 Approximate distance from property: 2542 feet to the NNW

ADDRESS CHANGE INFORMATION

Revised street: NO CHANGE
 Revised zip code: 10701

Source of Spill: PRIVATE DWELLING
 Notifier Type: Other
 Caller Name: BRENDA CUMMINGS
 DEC Investigator: JBODee

Spiller: BRENDA CUMMINGS - CONSTRUCTION SITE
 Notifier Name: BRENDA CUMMINGS
 Caller Agency: ROYAL ENVIRONMENTAL
 Contact for more spill info: BRENDA CUMMINGS

Spiller Phone: (914) 328-6549
 Notifier Phone: (914) 328-6549
 Caller Phone: (914) 328-6549
 Contact Person Phone: (914) 328-6549

Spill Class: KNOWN RELEASE WITH MINIMAL POTENTIAL FOR FIRE OR HAZARD;DEC RESPONSE;WILLING RP;CORRECTIVE ACTION TAKEN


Spill Date	Date Cleanup Ceased	Cause of Spill	Meets Cleanup Standards		Penalty Recommended	
06/08/2005		TANK FAILURE	NO		NO	

Material Spilled	Material Class	Quantity Spilled	Units	Quantity Recovered	Units	Resource(s) Affected
#2 FUEL OIL	PETROLEUM	0	GALLONS	0	GALLONS	SOIL

Caller Remarks:

TANK REMOVAL AND CONTAMINATION. OLD PROPERTY THAT IS BEING KNOCKED DOWN.

DEC Investigator Remarks: NO DEC INVESTIGATOR REMARKS GIVEN FOR THIS SPILL.



ACTIVE TANK TEST FAILURES IDENTIFIED WITHIN 1/2 MILE SEARCH RADIUS

Please Note: * - Compass directions can vary substantially for sites located very close to the subject property address.

Map Identification Number 29 **HEALTH CENTER BUILDING**
87 NEPPERHUN AVE

Spill Number: 9704917
YONKERS, NY NO ZIP PROVIDED

Close Date:

MAP LOCATION INFORMATION

Site location mapped by: ADDRESS MATCHING

Approximate distance from property: 623 feet to the SSE

ADDRESS CHANGE INFORMATION

Revised street: 87 NEPPERHAN AVE

Revised zip code: 10701

Source of Spill: INSTITUTIONAL, EDUC, GOV, OTHER

Notifier Type: Tank Tester

Caller Name: GENE TOLVE

DEC Investigator: tdghiosa

Spiller: ALBINA - HEALTH CENTER BUILDING

Notifier Name: GENE TOLVE

Caller Agency: STATE ENVIRONMENTAL SVCS

Contact for more spill info: ALBINA

Spiller Phone:

Notifier Phone: (718) 265-3355

Caller Phone: (718) 265-3355

Contact Person Phone:

Spill Class: KNOWN RELEASE THAT CREATES POTENTIAL FOR FIRE OR HAZARD;DEC RESPONSE;WILLING RP;CORRECTIVE ACTION TAKEN

Spill Date	Date Cleanup Ceased	Cause of Spill	Meets Cleanup Standards	Penalty Recommended
07/24/1997		TANK TEST FAILURE	NO	NO

NO MATERIAL INFORMATION GIVEN FOR THIS SPILL

TANK TEST INFORMATION

Tank Number	Tank Size	Tank Test Method	Leak Rate	Gross Leak or Failure
39	5000	Horner EZ Check I or II	0.00	UNKNOWN

Caller Remarks:

TANK TEST FAILURE -

DEC Investigator Remarks:

Prior to Sept, 2004 data translation this spill Lead_DEC Field was "GHIOSAY"

Map Identification Number 30 **ARMORY**
127 NORTH BROADWAY

Spill Number: 0306124 **Close Date:**
YONKERS, NY NO ZIP PROVIDED

MAP LOCATION INFORMATION

Site location mapped by: ADDRESS MATCHING

Approximate distance from property: 1791 feet to the N

ADDRESS CHANGE INFORMATION

Revised street: NO CHANGE

Revised zip code: 10701

Source of Spill: INSTITUTIONAL, EDUC, GOV, OTHER

Notifier Type: Tank Tester

Caller Name: ABRAHAM WACHSLER

DEC Investigator: WCHD

Spiller: JOE KELLY - ARMORY

Notifier Name: ABRAHAM WACHSLER

Caller Agency: NYC TANK TESTING

Contact for more spill info: JOE KELLY

Spiller Phone: (914) 377-6912

Notifier Phone: (718) 731-7011

Caller Phone: (718) 731-7011

Contact Person Phone: (914) 377-6912

Spill Class: KNOWN RELEASE WITH MINIMAL POTENTIAL FOR FIRE OR HAZARD;DEC RESPONSE;WILLING RP;CORRECTIVE ACTION TAKEN

Spill Date	Date Cleanup Ceased	Cause of Spill	Meets Cleanup Standards		Penalty Recommended	
09/09/2003		TANK TEST FAILURE	NO		NO	
Material Spilled	Material Class	Quantity Spilled	Units	Quantity Recovered	Units	Resource(s) Affected
#2 FUEL OIL	PETROLEUM	0	GALLONS	0	GALLONS	SOIL

TANK TEST INFORMATION

Tank Number	Tank Size	Tank Test Method	Leak Rate	Gross Leak or Failure
	5000	Horner EZ Check I or II	0.00	UNKNOWN

Caller Remarks:

NO COMMENTS MADE

DEC Investigator Remarks:

Prior to Sept, 2004 data translation this spill Lead_DEC Field was "WCHD-JACKSON"

Map Identification Number 31 **SILVA HOME**
23 CHESTNUT STREET

Spill Number: 0506029 **Close Date:**
YONKERS, NY NO ZIP PROVIDED

MAP LOCATION INFORMATION

Site location mapped by: ADDRESS MATCHING

Approximate distance from property: 2026 feet to the ENE

ADDRESS CHANGE INFORMATION

Revised street: NO CHANGE

Revised zip code: 10701

Source of Spill: PRIVATE DWELLING	Spiller: SILVA HOME - SILVA HOME	Spiller Phone: (917) 957-1293
Notifier Type: Tank Tester	Notifier Name: KATHY MORGAN	Notifier Phone: (845) 225-5240
Caller Name: KATHY MORGAN	Caller Agency: US TANK TECH	Caller Phone: (845) 225-5240
DEC Investigator: JBODee	Contact for more spill info: SILVA HOME	Contact Person Phone: (917) 957-1293

Spill Class: KNOWN RELEASE WITH MINIMAL POTENTIAL FOR FIRE OR HAZARD;NO DEC RESPONSE;WILLING RP;CORRECTIVE ACTION TAKEN

Spill Date	Date Cleanup Ceased	Cause of Spill	Meets Cleanup Standards	Penalty Recommended
08/16/2005		TANK TEST FAILURE	NO	NO

Material Spilled	Material Class	Quantity Spilled	Units	Quantity Recovered	Units	Resource(s) Affected
#2 FUEL OIL	PETROLEUM	0	GALLONS	0	GALLONS	GROUNDWATER

TANK TEST INFORMATION

Tank Number	Tank Size	Tank Test Method	Leak Rate	Gross Leak or Failure
1	1080	Horner EZ Check I or II	0.00	UNKNOWN

Caller Remarks:

UNCOVER REPAIR & RETEST

DEC Investigator Remarks: NO DEC INVESTIGATOR REMARKS GIVEN FOR THIS SPILL.

Map Identification Number 32 **AQUINNO HOME**
63 PARK HILL AVE

Spill Number: 0508813 **Close Date:**
YONKERS, NY NO ZIP PROVIDED

MAP LOCATION INFORMATION

Site location mapped by: ADDRESS MATCHING
Approximate distance from property: 2031 feet to the SE

ADDRESS CHANGE INFORMATION

Revised street: NO CHANGE
Revised zip code: 10701

Source of Spill: PRIVATE DWELLING	Spiller: GASPAR AQUINNO - AQUINNO HOME	Spiller Phone: (914) 525-2554
Notifier Type: Tank Tester	Notifier Name: AMY TOY	Notifier Phone: (800) 440-8265
Caller Name: AMY TOY	Caller Agency: ADVANCED SERVICES	Caller Phone: (800) 440-8265
DEC Investigator: JBODee	Contact for more spill info: GASPAR AQUINNO	Contact Person Phone: (914) 525-2554

Spill Class: KNOWN RELEASE WITH MINIMAL POTENTIAL FOR FIRE OR HAZARD;NO DEC RESPONSE;WILLING RP;CORRECTIVE ACTION TAKEN

Spill Date		Date Cleanup Ceased		Cause of Spill		Meets Cleanup Standards		Penalty Recommended	
10/21/2005				TANK TEST FAILURE		NO		NO	
Material Spilled		Material Class		Quantity Spilled	Units	Quantity Recovered	Units	Resource(s) Affected	
#2 FUEL OIL		PETROLEUM		0	GALLONS	0	GALLONS	GROUNDWATER	
TANK TEST INFORMATION									
Tank Number	Tank Size	Tank Test Method			Leak Rate			Gross Leak or Failure	
1	1000	Horner EZ Check I or II			0.00			UNKNOWN	
Caller Remarks:		NO REMARKS GIVEN FOR THIS SPILL							

DEC Investigator Remarks:

No known impacts at this time; Advanced Services will notify oil company (Valley Oil) who will inform the owner as to option for proceeding.

Map Identification Number 33

115 HAWTHORNE

YONKERS, NY NO ZIP PROVIDED

Spill Number: 0404062

Close Date:

MAP LOCATION INFORMATION

Site location mapped by: ADDRESS MATCHING

Approximate distance from property: 2149 feet to the SW

ADDRESS CHANGE INFORMATION

Revised street: 115 HAWTHORNE AVE

Revised zip code: 10701

Source of Spill: PRIVATE DWELLING

Notifier Type: Other

Caller Name: PAOLA CORONEL

DEC Investigator: jbodee

Spiller: DOMINGO

Notifier Name: PAOLA CORONEL

Caller Agency: ELITE ENVIRONMENTAL

Contact for more spill info: DOMINGO

Spiller Phone: (914) 674-3685

Notifier Phone: (914) 747-9741

Caller Phone: (914) 747-9741

Contact Person Phone: (914) 674-3685

Spill Class: KNOWN RELEASE WITH MINIMAL POTENTIAL FOR FIRE OR HAZARD;NO DEC RESPONSE;WILLING RP;CORRECTIVE ACTION TAKEN

Spill Date	Date Cleanup Ceased	Cause of Spill	Meets Cleanup Standards		Penalty Recommended		
07/15/2004		TANK TEST FAILURE	NO		NO		
Material Spilled	Material Class		Quantity Spilled	Units	Quantity Recovered	Units	Resource(s) Affected
#2 FUEL OIL	PETROLEUM		0	POUNDS	0	POUNDS	SOIL

TANK TEST INFORMATION

Tank Number	Tank Size	Tank Test Method	Leak Rate	Gross Leak or Failure
1	1000	Horner EZ Check I or II	0.00	UNKNOWN

Caller Remarks:

tank test failed

DEC Investigator Remarks:

Prior to Sept, 2004 data translation this spill Lead_DEC Field was "O'DEE"

Map Identification Number 34 **COMMERCIAL**
156 NORTH BROADWAY

Spill Number: 0507470 **Close Date:**
YONKERS, NY NO ZIP PROVIDED

MAP LOCATION INFORMATION

Site location mapped by: ADDRESS MATCHING
Approximate distance from property: 2170 feet to the NNE

ADDRESS CHANGE INFORMATION

Revised street: NO CHANGE
Revised zip code: 10701

Source of Spill: COMMERCIAL/INDUSTRIAL

Notifier Type: Tank Tester

Caller Name: MYRA JANDAN

DEC Investigator: WCHD

Spiller: TOM TOWLES - COMMERCIAL

Notifier Name: MYRA JANDAN

Caller Agency: ELITE ENVIORMENTAL

Contact for more spill info: TOM TOWLES

Spiller Phone: (914) 965-2747

Notifier Phone: (914) 747-9741

Caller Phone: (914) 747-9741

Contact Person Phone: (914) 965-2747

Spill Class: KNOWN RELEASE WITH MINIMAL POTENTIAL FOR FIRE OR HAZARD;DEC RESPONSE;WILLING RP;CORRECTIVE ACTION TAKEN

Spill Date	Date Cleanup Ceased	Cause of Spill	Meets Cleanup Standards	Penalty Recommended
09/21/2005		TANK TEST FAILURE	NO	NO

Material Spilled	Material Class	Quantity Spilled	Units	Quantity Recovered	Units	Resource(s) Affected
#2 FUEL OIL	PETROLEUM	0	GALLONS	0	GALLONS	GROUNDWATER

TANK TEST INFORMATION

Tank Number	Tank Size	Tank Test Method	Leak Rate	Gross Leak or Failure
1	1500	Horner EZ Check I or II	0.00	UNKNOWN

Caller Remarks: NO REMARKS GIVEN FOR THIS SPILL

DEC Investigator Remarks: NO DEC INVESTIGATOR REMARKS GIVEN FOR THIS SPILL.

Map Identification Number 35 **RESIDENCE**
112 BEECH ST**Spill Number: 0508564** **Close Date:**
YONKERS, NY NO ZIP PROVIDEDMAP LOCATION INFORMATION
Site location mapped by: ADDRESS MATCHING
Approximate distance from property: 2312 feet to the ESEADDRESS CHANGE INFORMATION
Revised street: NO CHANGE
Revised zip code: 10701Source of Spill: PRIVATE DWELLING
Notifier Type: Tank Tester
Caller Name: MYRA JANDAN
DEC Investigator: JBODeeSpiller: BES PERPETAJ - RESIDENCCE
Notifier Name: MYRA JANDAN
Caller Agency: ELITE ENVIORNMENTAL
Contact for more spill info: BES PERPETAJSpiller Phone: (718) 716-1050
Notifier Phone: (914) 747-9741
Caller Phone: (914) 747-9741
Contact Person Phone: (718) 716-1050

Spill Class: KNOWN RELEASE WITH MINIMAL POTENTIAL FOR FIRE OR HAZARD;NO DEC RESPONSE;WILLING RP;CORRECTIVE ACTION TAKEN

Spill Date	Date Cleanup Ceased	Cause of Spill	Meets Cleanup Standards	Penalty Recommended
------------	---------------------	----------------	-------------------------	---------------------

10/17/2005		TANK TEST FAILURE	NO	NO
------------	--	-------------------	----	----

Material Spilled	Material Class	Quantity Spilled	Units	Quantity Recovered	Units	Resource(s) Affected
#2 FUEL OIL	PETROLEUM	0	GALLONS	0	GALLONS	SOIL

Caller Remarks:

NONE

DEC Investigator Remarks: NO DEC INVESTIGATOR REMARKS GIVEN FOR THIS SPILL.

Map Identification Number 36 **SHAH RESIDENCE**
36 OAK STREET**Spill Number: 0400609** **Close Date:**
YONKERS, NY NO ZIP PROVIDEDMAP LOCATION INFORMATION
Site location mapped by: ADDRESS MATCHING
Approximate distance from property: 2331 feet to the ENEADDRESS CHANGE INFORMATION
Revised street: NO CHANGE
Revised zip code: 10701

Source of Spill: PRIVATE DWELLING
 Notifier Type: Tank Tester
 Caller Name: PAUL SCORZELLI
 DEC Investigator: jbodee

Spiller: PAUL SCORZELLI - KHAWAR SHAH
 Notifier Name: PAUL SCORZELLI
 Caller Agency: CARNELL ENVIRONMENTAL
 Contact for more spill info: PAUL SCORZELLI

Spiller Phone: (914) 946-4300
 Notifier Phone: (914) 946-4300
 Caller Phone: (914) 946-4300
 Contact Person Phone: (914) 946-4300

Spill Class: KNOWN RELEASE WITH MINIMAL POTENTIAL FOR FIRE OR HAZARD;NO DEC RESPONSE;WILLING RP;CORRECTIVE ACTION TAKEN

Spill Date	Date Cleanup Ceased	Cause of Spill	Meets Cleanup Standards		Penalty Recommended	
04/19/2004		TANK TEST FAILURE	NO		NO	
Material Spilled	Material Class	Quantity Spilled	Units	Quantity Recovered	Units	Resource(s) Affected
#2 FUEL OIL	PETROLEUM	0	GALLONS	0	GALLONS	SOIL

Caller Remarks:

FAILED TANK TEST:

DEC Investigator Remarks:

6-8-04 Tank tested by a potential buyer according to an attorney for the buyer. TG

Map Identification Number 37 **YONKERS AVE POOL**
 48 YONKERS AVE

Spill Number: 9704813 **Close Date:**
 YONKERS, NY NO ZIP PROVIDED

MAP LOCATION INFORMATION

Site location mapped by: ADDRESS MATCHING
 Approximate distance from property: 2434 feet to the ENE

ADDRESS CHANGE INFORMATION

Revised street: NO CHANGE
 Revised zip code: 10701

Source of Spill: COMMERCIAL/INDUSTRIAL
 Notifier Type: Tank Tester
 Caller Name: GENE TOLVE
 DEC Investigator: tdghiosa

Spiller: GENE TOLVE - YONKERS AVE POOL
 Notifier Name: GENE TOLVE
 Caller Agency: STATE ENVIRONMENTAL SVCS
 Contact for more spill info: GENE TOLVE

Spiller Phone: (718) 265-3355
 Notifier Phone: (718) 265-3355
 Caller Phone: (718) 265-3355
 Contact Person Phone: (718) 265-3355

Spill Class: KNOWN RELEASE WITH MINIMAL POTENTIAL FOR FIRE OR HAZARD;NO DEC RESPONSE;WILLING RP;CORRECTIVE ACTION TAKEN

Spill Date	Date Cleanup Ceased	Cause of Spill	Meets Cleanup Standards		Penalty Recommended	
07/22/1997		TANK TEST FAILURE	NO		NO	
Material Spilled	Material Class	Quantity Spilled	Units	Quantity Recovered	Units	Resource(s) Affected
#2 FUEL OIL	PETROLEUM	0	GALLONS	0	GALLONS	SOIL

TANK TEST INFORMATION

Tank Number	Tank Size	Tank Test Method	Leak Rate	Gross Leak or Failure
55	1000	Horner EZ Check I or II	0.00	UNKNOWN

Caller Remarks:

1 of 2 tank failed the horner ez check 3 test

tank will be retested after approval from yuonkers

pass / fail test tank number 55 failed tank number 46 passed

DEC Investigator Remarks:

Prior to Sept, 2004 data translation this spill Lead_DEC Field was "GHIOSAY"

Map Identification Number 38 **PARKS & RECREATION ADMIN**
285 NEPPERHAN AVE

Spill Number: 9706791
YONKERS, NY NO ZIP PROVIDED

Close Date:**MAP LOCATION INFORMATION**

Site location mapped by: MANUAL MAPPING (3)

Approximate distance from property: 2613 feet to the ENE

ADDRESS CHANGE INFORMATION

Revised street: NO CHANGE

Revised zip code: 10701

Source of Spill: COMMERCIAL/INDUSTRIAL

Notifier Type: Other

Caller Name: ROSE MARIE CORTESE

DEC Investigator: tdghiosa

Spiller: ALBINA GLAZ - PARKS & RECREATION ADMIN

Notifier Name: MICHAEL GIUSTINANI

Caller Agency: STATE ENVIRONMENTAL SERVI

Contact for more spill info: MICHAEL GIUSTNANI

Spiller Phone: (914) 377-6210

Notifier Phone: (718) 265-3355

Caller Phone: (718) 265-3355

Contact Person Phone: (718) 265-3355

Spill Class: KNOWN RELEASE WITH MINIMAL POTENTIAL FOR FIRE OR HAZARD;DEC RESPONSE;WILLING RP;CORRECTIVE ACTION TAKEN

Spill Date	Date Cleanup Ceased	Cause of Spill	Meets Cleanup Standards	Penalty Recommended
08/29/1997		TANK TEST FAILURE	NO	NO

Material Spilled	Material Class	Quantity Spilled	Units	Quantity Recovered	Units	Resource(s) Affected
#2 FUEL OIL	PETROLEUM	0	GALLONS	0	GALLONS	SOIL

TANK TEST INFORMATION

Tank Number	Tank Size	Tank Test Method	Leak Rate	Gross Leak or Failure
1	3000	Horner EZ Check I or II	0.00	FAIL

Caller Remarks:

NOTIFIER WAS DOING A TANK TEST WHICH FAILED AND THEN PUMPED THE TANK

DEC Investigator Remarks:

Prior to Sept, 2004 data translation this spill Lead_DEC Field was "GHIOSAY"



ACTIVE UNKNOWN CAUSE SPILLS AND OTHER CAUSE SPILLS IDENTIFIED WITHIN 1/2 MILE SEARCH RADIUS

Please Note: * - Compass directions can vary substantially for sites located very close to the subject property address.

Map Identification Number 39 **FORMER AMERICAN BANANA**
15 SCHOOL ST

Spill Number: 0006193
YONKERS, NY NO ZIP PROVIDED

Close Date:

MAP LOCATION INFORMATION

Site location mapped by: ADDRESS MATCHING

Approximate distance from property: 911 feet to the SE

ADDRESS CHANGE INFORMATION

Revised street: NO CHANGE

Revised zip code: 10701

Source of Spill: COMMERCIAL/INDUSTRIAL

Notifier Type: Other

Caller Name: JENEEN CIANFLONE

DEC Investigator: jbodee

Spiller: GEORGE CONTOS - FORMER AMERICAN BANANA

Notifier Name: KENNETH PODOLSKI

Caller Agency: NATIONAL ENVIRONMENTAL

Contact for more spill info: GEORGE CONTOS

Spiller Phone:

Notifier Phone: (914) 741-5472

Caller Phone: (914) 741-5472

Contact Person Phone:

Spill Class: KNOWN RELEASE THAT CREATES POTENTIAL FOR FIRE OR HAZARD;HIGHLY IMPROBABLE

Spill Date	Date Cleanup Ceased	Cause of Spill	Meets Cleanup Standards		Penalty Recommended	
08/24/2000		UNKNOWN	NO		NO	
Material Spilled	Material Class	Quantity Spilled	Units	Quantity Recovered	Units	Resource(s) Affected
#2 FUEL OIL	PETROLEUM	0	GALLONS	0	GALLONS	SOIL

Caller Remarks:

CONTAMINATED SOIL

DEC Investigator Remarks:

Prior to Sept, 2004 data translation this spill Lead_DEC Field was "O'DEE"

08/24/2000 REPORTED TO J. HARDY ON DISPATCH DESK - TANK PULL; CONTAMINATED SOIL BEING REMOVED. WILL SUBMIT REPORT.

Map Identification Number 40 **YONKERS INDUSTRIAL PARK**
28 WELLS AVE

Spill Number: 9305779
YONKERS, NY NO ZIP PROVIDED

Close Date:

MAP LOCATION INFORMATION

Site location mapped by: MANUAL MAPPING (4)
Approximate distance from property: 1493 feet to the NW

ADDRESS CHANGE INFORMATION

Revised street: 28 WELLS AVE.
Revised zip code: 10701

Source of Spill: UNKNOWN
Notifier Type: Affected Persons
Caller Name: CAROL ASH
DEC Investigator: jghardy

Spiller:
Notifier Name:
Caller Agency: PORT AUTH NY NJ
Contact for more spill info:

Spiller Phone:
Notifier Phone:
Caller Phone: (212) 435-2229
Contact Person Phone:

Spill Class: KNOWN RELEASE THAT CREATES POTENTIAL FOR FIRE OR HAZARD;DEC RESPONSE;UNABLE/UNWILLING RP;CORRECTIVE ACTION TAKEN

Spill Date	Date Cleanup Ceased	Cause of Spill	Meets Cleanup Standards		Penalty Recommended	
08/10/1993		UNKNOWN	NO		NO	
Material Spilled	Material Class	Quantity Spilled	Units	Quantity Recovered	Units	Resource(s) Affected
UNKNOWN PETROLEUM	PETROLEUM	0	POUNDS	0	POUNDS	GROUNDWATER

Caller Remarks:

WATER SAMPLES SHOW CONTAMINATION

DEC Investigator Remarks:

5/13/99 LETTER SENT BY J. HARDY; IF PRODUCT MUST RE-START ACTIVE REMEDIATION.

6/24/99 LETTER SENT RE: HUDSON VIEW ASSOCIATES ASSUMING RESPONSIBILITY FOR REMEDIATION OF THIS SPILL.

02/15/01 LETTER SENT TO BERSHTEIN, LIPPMAN, BACHMAN BY J. HARDY; PORT AUTHORITY HAS REPRESENTED TO DEC THAT HUDSON VIEW ASSOCIATES HAS ASSUMED RESPONSIBILITY FOR REMEDIATION OF THIS SPILL - RESPOND WITH A SCHEDULE FOR A REMEDIAL ACTION PLAN WITHIN 15 DAYS.

03/15/01 LETTER SENT TO HUDSON VIEW ASSOCIATES BY J. HARDY; PROPOSED SCHEDULE FOR WORK DURING WEEK OF 4/23/01 IS APPROVED AND REQUIRED.

04/24/01 ALSO SEE SPILL 01-00920.

Map Identification Number 41 **DOCK ST AND
RIVER ST**

Spill Number: 0300059
YONKERS, NY NO ZIP PROVIDED

Close Date:

MAP LOCATION INFORMATION

Site location mapped by: ADDRESS MATCHING
Approximate distance from property: 1551 feet to the WNW

ADDRESS CHANGE INFORMATION

Revised street: DOCK ST / RIVER ST
Revised zip code: NO CHANGE

Source of Spill: COMMERCIAL/INDUSTRIAL
Notifier Type: Other
Caller Name: MARK SCHLAGEL
DEC Investigator: tdghiosa

Spiller:
Notifier Name:
Caller Agency: CON EDISON
Contact for more spill info: MARK SCHLAGEL

Spiller Phone:
Notifier Phone:
Caller Phone: (212) 580-6763
Contact Person Phone: (212) 580-6763

Spill Class: KNOWN RELEASE THAT CREATES POTENTIAL FOR FIRE OR HAZARD;DEC RESPONSE;WILLING RP;CORRECTIVE ACTION TAKEN

Spill Date	Date Cleanup Ceased	Cause of Spill	Meets Cleanup Standards		Penalty Recommended	
03/24/2003		OTHER	NO		NO	
Material Spilled	Material Class	Quantity Spilled	Units	Quantity Recovered	Units	Resource(s) Affected
UNKNOWN PETROLEUM	PETROLEUM	0	GALLONS	0	GALLONS	SOIL

Caller Remarks:

THIRD PARTY SPILL - WHILE EXCAVATING FOR A NEW TRANSFORMER AND
UNK QUANTITY OF CONTAMINATED SOIL WAS FOUND - APPEARS AT THIS TIME
TO BE DIESEL AND FUEL OIL - YONKERS TRAIN STATION REFURBISHING
CON ED SPILL #147647

DEC Investigator Remarks:

Prior to Sept, 2004 data translation this spill Lead_DEC Field was "GHIOSAY"

Map Identification Number 42 **CITY OF YONKERS JAIL
26 ALEXANDER STREET**

Spill Number: 0507953
YONKERS, NY NO ZIP PROVIDED

Close Date:

MAP LOCATION INFORMATION

Site location mapped by: MANUAL MAPPING (4)
Approximate distance from property: 1729 feet to the NW

ADDRESS CHANGE INFORMATION

Revised street: 26 ALEXANDER ST
Revised zip code: 10701

Source of Spill: COMMERCIAL/INDUSTRIAL
 Notifier Type: Other
 Caller Name: JIM DOLLAWAY
 DEC Investigator: WCHD

Spiller: ALBINA GLAZ - CITY OF YONKERS JAIL
 Notifier Name: JIM DOLLAWAY
 Caller Agency: AMERICAN PETRO EQUIP/CONS
 Contact for more spill info: ALBINA GLAZ

Spiller Phone: (914) 377-6735 ext. 6
 Notifier Phone: (845) 565-9600
 Caller Phone: (845) 565-9600
 Contact Person Phone: (914) 377-6735 ext. 6

Spill Class: KNOWN RELEASE WITH MINIMAL POTENTIAL FOR FIRE OR HAZARD;NO DEC RESPONSE;WILLING RP;CORRECTIVE ACTION TAKEN

Spill Date	Date Cleanup Ceased	Cause of Spill	Meets Cleanup Standards		Penalty Recommended	
10/03/2005		OTHER	NO		NO	
Material Spilled	Material Class	Quantity Spilled	Units	Quantity Recovered	Units	Resource(s) Affected
#2 FUEL OIL	PETROLEUM	0	GALLONS	0	GALLONS	SOIL

TANK TEST INFORMATION

Tank Number	Tank Size	Tank Test Method	Leak Rate	Gross Leak or Failure
	3000	Unknown	0.00	UNKNOWN

Caller Remarks:

DURING TANK REMOVAL, HOLES FOUND IN TANK, HISTORIC SPILL. TANK WAS SINGLE WALL STEEL. HAS NOT BEEN CLEANED UP.

DEC Investigator Remarks: NO DEC INVESTIGATOR REMARKS GIVEN FOR THIS SPILL.

Map Identification Number 43 **UNIT BUILDINGS**
 36 HERRIOT ST/35 CAROLINE AVE

Spill Number: 0508996 **Close Date:**
 YONKERS, NY NO ZIP PROVIDED

MAP LOCATION INFORMATION

Site location mapped by: ADDRESS MATCHING
 Approximate distance from property: 2062 feet to the S

ADDRESS CHANGE INFORMATION

Revised street: 36 HERRIOT ST
 Revised zip code: 10701

Source of Spill: NON-MAJOR FACILITY (>1100 GAL)
 Notifier Type: Health Department
 Caller Name: DANIELLE JACKSON
 DEC Investigator: WCHD

Spiller: DANIELLE JACKSON - UNIT BUILDINGS
 Notifier Name: DANIELLE JACKSON
 Caller Agency: WESTCHESTER COUNTY HEALTH
 Contact for more spill info: DANIELLE JACKSON

Spiller Phone: (914) 224-7648
 Notifier Phone: (914) 224-7648
 Caller Phone: (914) 224-7648
 Contact Person Phone: (914) 224-7648

Spill Class: KNOWN RELEASE WITH MINIMAL POTENTIAL FOR FIRE OR HAZARD;DEC RESPONSE;WILLING RP;CORRECTIVE ACTION TAKEN

Spill Date	Date Cleanup Ceased	Cause of Spill	Meets Cleanup Standards		Penalty Recommended	
10/25/2005		UNKNOWN	NO		NO	
Material Spilled	Material Class	Quantity Spilled	Units	Quantity Recovered	Units	Resource(s) Affected
#2 FUEL OIL	PETROLEUM	0	GALLONS	0	GALLONS	SOIL

Caller Remarks:

INVESTIGATING HOW AND WHERE IT HAPPENED; CALLER WAS OUT THERE YESTERDAY AND ON WAY THERE NOW AGAIN:

DEC Investigator Remarks:

Spoke with Patricia Badding. She will contact Todd Ghiosay regarding the status of this spill.

Map Identification Number 44 **ODESSY MOTORS INC**
188 SOUTH BROADWAY

Spill Number: 0110228
YONKERS, NY NO ZIP PROVIDED

Close Date:

MAP LOCATION INFORMATION

Site location mapped by: MANUAL MAPPING (3)
Approximate distance from property: 2309 feet to the SSE

ADDRESS CHANGE INFORMATION

Revised street: NO CHANGE
Revised zip code: 10705

Source of Spill: COMMERCIAL/INDUSTRIAL
Notifier Type: Other
Caller Name: SCOTT TAYLOR
DEC Investigator: WCHD

Spiller: CALLER - ODESSY MOTORS INC
Notifier Name: SCOTT TAYLOR
Caller Agency: NATIONAL ENVIORNMENTAL SP
Contact for more spill info: CALLER

Spiller Phone:
Notifier Phone: (914) 741-5472
Caller Phone: (914) 741-5472
Contact Person Phone:

Spill Class: KNOWN RELEASE WITH MINIMAL POTENTIAL FOR FIRE OR HAZARD;DEC RESPONSE;WILLING RP;CORRECTIVE ACTION TAKEN

Spill Date	Date Cleanup Ceased	Cause of Spill	Meets Cleanup Standards		Penalty Recommended	
01/24/2002		UNKNOWN	NO		NO	
Material Spilled	Material Class	Quantity Spilled	Units	Quantity Recovered	Units	Resource(s) Affected
GASOLINE	PETROLEUM	0	GALLONS	0	GALLONS	SOIL

Caller Remarks:

during soil sampling the results found to be contaminated soil. no clean as of yet.

DEC Investigator Remarks:

NES is doing work for buyer. Unregistered PBS facility. Four gasoline tanks, one fuel oil tank. Out of service for several years. Will be contacting WCDOH.

Map Identification Number 45 **ATI MOSF**
91 ALEXANDER ST

Spill Number: 0105383 **Close Date:**
YONKERS, NY NO ZIP PROVIDED

MAP LOCATION INFORMATION

Site location mapped by: ADDRESS MATCHING
Approximate distance from property: 2542 feet to the NNW

ADDRESS CHANGE INFORMATION

Revised street: NO CHANGE
Revised zip code: 10701

Source of Spill: MAJOR OIL FACILITY (>400,000 GAL)
Notifier Type: Other
Caller Name: GEORGE KIERNAN
DEC Investigator: rdbendel

Spiller: ATI MOSF
Notifier Name: GEORGE KIERNAN
Caller Agency: SCS ENGINEERS
Contact for more spill info: GEORGE KIERNAN

Spiller Phone:
Notifier Phone: (845) 353-5727
Caller Phone: (845) 353-5727
Contact Person Phone: (845) 353-5727

Spill Class: KNOWN RELEASE THAT CREATES POTENTIAL FOR FIRE OR HAZARD;HIGHLY IMPROBABLE

Spill Date	Date Cleanup Ceased	Cause of Spill	Meets Cleanup Standards		Penalty Recommended	
08/17/2001		UNKNOWN	NO		NO	
Material Spilled	Material Class	Quantity Spilled	Units	Quantity Recovered	Units	Resource(s) Affected
#2 FUEL OIL	PETROLEUM	0	GALLONS	0	GALLONS	SOIL

Caller Remarks:

caller is doing an enviornmental investigation on the site - they

believe there is an old abandoned heating oil tank buried on the site near the garage

DEC Investigator Remarks:

Prior to Sept, 2004 data translation this spill Lead_DEC Field was "BENDELL"
08/17/2001 DT SPOKE WITH CALLER. THEY DRILLED THRU TOP & BOTTOM OF UNKNOWN SIZE UST WHILE INSTALLING MW'S WITH GEOPROBE. GOERGE SAYS THAT LIQUID IS BEING PUMPED AT THIS TIME INTO 5 GALLON PAILS WITH PERISTALTIC PUMP AND PUT INTO ANOTHER TANK. HE IS REQUESTING ASSISTANCE ON WHAT HE SHOULD DO TO HANDLE THIS SITUATION. CALLED & SPOKE W/JOHN O'DEE IN TARRYTOWN. JOHN WILL CONTACT WCDOH TO DETERMINE WHO WILL BE REPONDING TO SPILL.



NO ACTIVE HAZARDOUS SPILLS - MISC. SPILL CAUSES - EQUIPMENT FAILURE, HUMAN ERROR, TANK OVERFILL, DELIBERATE SPILL, TRAFFIC ACCIDENT, HOUSEKEEPING, ABANDONED DRUM, AND VANDALISM - IDENTIFIED WITHIN 1/2 MILE SEARCH RADIUS.

All spills mapped and profiled within 1/4 mile. Between 1/4 mile and 1/2 mile search radius, spills reported to be greater than 100 units and spills reported in the NYSDEC Fall 1998 MTBE Survey are mapped and profiled. Spills reported to be less than 100 units are listed in a table at the end of this section.

THE FOLLOWING ACTIVE SPILLS FOR THIS CATEGORY WERE REPORTED BETWEEN 1/4 MILE AND 1/2 MILE SEARCH RADIUS FROM THE SUBJECT ADDRESS. THESE SPILLS WERE REPORTED TO BE LESS THAN 100 UNITS IN QUANTITY AND CAUSED BY: EQUIPMENT FAILURE, HUMAN ERROR, TANK OVERFILL, DELIBERATE SPILL, TRAFFIC ACCIDENT, HOUSEKEEPING, ABANDONED DRUM, OR VANDALISM. THESE SPILLS ARE NEITHER MAPPED NOR PROFILED IN THIS REPORT.

FACILITY ID	FACILITY NAME	STREET	CITY
9909460	VACANT LOT	104 ASHBURTON AVE	YONKERS
9801901	ATI TERMINAL	91 ALEXANDER STREET	YONKERS



CLOSED STATUS TANK FAILURES IDENTIFIED WITHIN 1/2 MILE SEARCH RADIUS

Please Note: * - Compass directions can vary substantially for sites located very close to the subject property address.

Map Identification Number 46 **OFFICE BLDG.**
53 SOUTH BROADWAY

Spill Number: 9200221
YONKERS, NY NO ZIP PROVIDED

Close Date: 07/13/1992

MAP LOCATION INFORMATION

Site location mapped by: ADDRESS MATCHING
Approximate distance from property: 657 feet to the SW

ADDRESS CHANGE INFORMATION

Revised street: NO CHANGE
Revised zip code: 10701

Source of Spill: COMMERCIAL/INDUSTRIAL
Notifier Type: Other
Caller Name: DOUGLAS WILLIAMS
DEC Investigator: tdghiosa

Spiller: ORIGINAL CONSUMERS OIL
Notifier Name:
Caller Agency: AL EASTMARD
Contact for more spill info:

Spiller Phone: (212) 893-3200
Notifier Phone:
Caller Phone: (212) 378-3000
Contact Person Phone:

Spill Class: KNOWN RELEASE WITH MINIMAL POTENTIAL FOR FIRE OR HAZARD;DEC RESPONSE;WILLING RP;CORRECTIVE ACTION TAKEN

Spill Date	Date Cleanup Ceased	Cause of Spill	Meets Cleanup Standards		Penalty Recommended	
04/07/1992	07/13/1992	TANK FAILURE	NO		NO	
Material Spilled	Material Class	Quantity Spilled	Units	Quantity Recovered	Units	Resource(s) Affected
#6 FUEL OIL	PETROLEUM	200.00	GALLONS	0.00	GALLONS	SOIL

Caller Remarks:

TANK OVERFILL MAY HAVE BEEN THE CAUSE OF TANK RUPTURE OIL CONTAINED ON CONCRETE FLOOR IN TANK ROOM PUMP OLD TANK VAC FREE PRODUCT ON FLOOR APPLY OIL DRY ON FLOOR WILL PICK UP & DISPOSE SPILL IS CONTA

DEC Investigator Remarks:

Prior to Sept, 2004 data translation this spill Lead_DEC Field was "GHIOSAY"
07/27/92: TANK FOUND TO BE UNREGISTERED. FORM SENT 7-20-92.

Map Identification Number 47

16-18 WARBURTON AVE

YONKERS, NY NO ZIP PROVIDED

Spill Number: 0306607**Close Date: 03/23/2004**

MAP LOCATION INFORMATION

Site location mapped by: MANUAL MAPPING (3)

Approximate distance from property: 700 feet to the NW

ADDRESS CHANGE INFORMATION

Revised street: NO CHANGE

Revised zip code: 10701

Source of Spill: COMMERCIAL/INDUSTRIAL

Notifier Type: Other

Caller Name: CHARLES TALLINGER

DEC Investigator: jbodee

Spiller: CLIFFORD COOK

Notifier Name: SELF

Caller Agency: IVI ENVIRONMENTAL

Contact for more spill info: CHARLES TALLINGER

Spiller Phone: (914) 968-2288

Notifier Phone:

Caller Phone: (914) 694-9600

Contact Person Phone: (914) 694-9600

Spill Class: KNOWN RELEASE THAT CREATES POTENTIAL FOR FIRE OR HAZARD;HIGHLY IMPROBABLE

Spill Date	Date Cleanup Ceased	Cause of Spill	Meets Cleanup Standards		Penalty Recommended		
09/22/2003		TANK FAILURE	YES		NO		
Material Spilled		Material Class	Quantity Spilled	Units	Quantity Recovered	Units	Resource(s) Affected
#2 FUEL OIL		PETROLEUM	0	GALLONS	0	GALLONS	SOIL

Caller Remarks:

CALLER WOULD LIKE DEC TO CONTACT HIM REGARDING THIS INCIDENT

SPILL WAS CAUSED BY A HOLE IN A TANK THAT THEY WERE REMOVING. THEY HAVE LINED THE EXCAVATION WITH PLASTIC, BACK FILLED WITH CLEAN FILL AND WILL BE BACK AT A LATER DATE TO RESUME CLEANUP

DEC Investigator Remarks:

Prior to Sept, 2004 data translation this spill Lead DEC Field was "O'DEE"

03/23/04 IVI ENVIRONMENTAL DISPOSED OF LUST AND 55.45 TONS OF CONTAMINATED SOIL. SOME RESIDUAL CONTAMINATION AT OR BELOW TAGM LIMITS COULD NOT BE EXCAVATED DUE TO STRUCTURAL CONSIDERATIONS. NO FURTHER ACTION REQUIRED AT THIS TIME.

Map Identification Number 48**DAN BERNSTEINE CO.**
47 MAIN STREET

YONKERS, NY NO ZIP PROVIDED

Spill Number: 8909519**Close Date: 05/10/2004**

MAP LOCATION INFORMATION

Site location mapped by: ADDRESS MATCHING

Approximate distance from property: 899 feet to the WNW

ADDRESS CHANGE INFORMATION

Revised street: NO CHANGE

Revised zip code: 10701

Source of Spill: COMMERCIAL/INDUSTRIAL
 Notifier Type: Health Department
 Caller Name: ARLENE RESSO
 DEC Investigator: tdghiosa

Spiller: SAME
 Notifier Name:
 Caller Agency: WCHD
 Contact for more spill info:

Spiller Phone:
 Notifier Phone:
 Caller Phone: (914) 285-5024
 Contact Person Phone:

Spill Class: POSSIBLE RELEASE WITH MINIMAL POTENTIAL FOR FIRE OR HAZARD (OR KNOWN RELEASE WITH NO DAMAGE);HIGHLY IMPROBABLE

Spill Date	Date Cleanup Ceased	Cause of Spill	Meets Cleanup Standards	Penalty Recommended
------------	---------------------	----------------	-------------------------	---------------------

12/27/1989		TANK FAILURE	NO	NO
------------	--	--------------	----	----

Material Spilled	Material Class	Quantity Spilled	Units	Quantity Recovered	Units	Resource(s) Affected
#2 FUEL OIL	PETROLEUM	0	POUNDS	0	POUNDS	SOIL

Caller Remarks:

NEIGHBOR AT 51 MAIN ST. COMPLAINED OF GAS FUMES CAUER FOUND #2 OR FUMES EMANATING FROM 47 ST. UG TANK SUSPECT LEAKING MR. BERNSTEINE CONTACTING TYREE TO CLEAN UP AND RELINE

DEC Investigator Remarks:

Prior to Sept, 2004 data translation this spill Lead_DEC Field was "GHIOSAY"

Map Identification Number 49 **RESIDENCE**
 30 LOCUST HILL

Spill Number: 9704098
 YONKERS, NY NO ZIP PROVIDED

Close Date: 12/10/1997

MAP LOCATION INFORMATION

Site location mapped by: ADDRESS MATCHING
 Approximate distance from property: 955 feet to the NNE

ADDRESS CHANGE INFORMATION

Revised street: 30 LOCUST HILLS AVE
 Revised zip code: 10701

Source of Spill: PRIVATE DWELLING
 Notifier Type: Other
 Caller Name: BOB DECK
 DEC Investigator: tdghiosa

Spiller: ZEF BALAJ
 Notifier Name: ZEF BALAJ
 Caller Agency: PETROLEUM TANK CLEANERS
 Contact for more spill info:

Spiller Phone: (718) 654-1319
 Notifier Phone: (718) 654-1319
 Caller Phone: (718) 624-4842
 Contact Person Phone: (914) 738-0266

Spill Class: KNOWN RELEASE THAT CREATES POTENTIAL FOR FIRE OR HAZARD;DEC RESPONSE;WILLING RP;CORRECTIVE ACTION TAKEN

Spill Date	Date Cleanup Ceased	Cause of Spill	Meets Cleanup Standards	Penalty Recommended
------------	---------------------	----------------	-------------------------	---------------------

07/05/1997		TANK FAILURE	YES	NO
------------	--	--------------	-----	----

Material Spilled	Material Class	Quantity Spilled	Units	Quantity Recovered	Units	Resource(s) Affected
#6 FUEL OIL	PETROLEUM	0	GALLONS	0	GALLONS	SOIL

Caller Remarks:

NOTIFIER NOTICED OIL SEEPING THROUGH BASEMENT WALL. PERSONNEL FROM PETROLEUM TANK CLEANERS RESPONDED AND DISCOVERED THAT TANK WAS LEAKING. TANK EVACUATED. REMEDIATION TO FOLLOW AS NECESSARY.

DEC Investigator Remarks:

Prior to Sept, 2004 data translation this spill Lead_DEC Field was "GHIOSAY"
07/07/97 INSPECTED SITE & ISSUED VIOLATIONS 873.2206 (1) (2) (3)

OF SANITARY CODE; DEC TO HANDLE CLEAN UP;

07/08/97 DRAINS VACCED OUT BUT RESIDUAL REMAINS; MORE CLEAN UP

IS NECESSARY; DEC HANDLING ?

12/10/97 # 6 FUEL OIL CEASED DRAINING THROUGH RETAINING WALL;

TANK IS IN LOCATION WHERE REMOVAL WOULD JEOPORDIZE THE

BUILDING OR THE RETAINING WALL; PERMISSION GIVEN TO

ABANDONED IN PLACE;

Map Identification Number 50 **PIT STOP**
79 PALISADES AVE

Spill Number: 0210309
YONKERS, NY NO ZIP PROVIDED

Close Date: 11/23/2004

MAP LOCATION INFORMATION

Site location mapped by: MANUAL MAPPING (3)
Approximate distance from property: 1143 feet to the NE

ADDRESS CHANGE INFORMATION

Revised street: NO CHANGE
Revised zip code: NO CHANGE

Source of Spill: COMMERCIAL/INDUSTRIAL
Notifier Type: Other
Caller Name: JACKIE PATT
DEC Investigator: WCHD

Spiller: D SPYROPOULOS - PIT STOP
Notifier Name: JACKIE PATT
Caller Agency: IRA CONKLIN
Contact for more spill info: D SPYROPOULOS

Spiller Phone: (914) 963-1700
Notifier Phone: (845) 561-1512
Caller Phone: (845) 561-1512
Contact Person Phone: (914) 963-1700

Spill Class: KNOWN RELEASE THAT CREATES POTENTIAL FOR FIRE OR HAZARD;DEC RESPONSE;WILLING RP;CORRECTIVE ACTION TAKEN

Spill Date	Date Cleanup Ceased	Cause of Spill	PBS # Involved		Meets Cleanup Standards		Penalty Recommended
01/13/2003		TANK FAILURE	3-800973		NO		NO
Material Spilled		Material Class	Quantity Spilled	Units	Quantity Recovered	Units	Resource(s) Affected
GASOLINE		PETROLEUM	0	GALLONS	0	GALLONS	SOIL

Caller Remarks:

some contaminated soil - clean up will occur soon. 1,000 AND 500 GAL TANKS. HOLES IN BOTH.

DEC Investigator Remarks:

7/29/04: Letter to D. Spyropoulos, Maipan Realty Corp., From Stefan Goreau, WCDOH dated 22Jul2004. Site closure report has been reviewed. Results indicate levels exceeding NYS guidelines. WCDOH requires at least one groundwater sample be taken. Results to be submitted within 60 days.

11/08/04 Also reported as spill 04-08384. jbo

12/15/04: Letter to D. Spyropoulos, Maipan Realty Corp dated 23Nov2004. Spill closed by Stefan Goreau, WCDOH.

Map Identification Number 51 **POST OFFICE**
79 MAIN ST

Spill Number: 0308550
YONKERS, NY NO ZIP PROVIDED

Close Date: 11/13/2003

MAP LOCATION INFORMATION

Site location mapped by: ADDRESS MATCHING
Approximate distance from property: 1173 feet to the WNW

ADDRESS CHANGE INFORMATION

Revised street: NO CHANGE
Revised zip code: 10701

Source of Spill: COMMERCIAL/INDUSTRIAL
 Notifier Type: Other
 Caller Name: JACKIE PATT
 DEC Investigator: WCHD

Spiller: USPO
 Notifier Name: JACKIE PATT
 Caller Agency: IRA CONKLIN
 Contact for more spill info: JOANNE KUNNEY

Spiller Phone:
 Notifier Phone: (845) 561-1512
 Caller Phone: (845) 561-1512
 Contact Person Phone: (914) 697-7074

Spill Class: KNOWN RELEASE WITH MINIMAL POTENTIAL FOR FIRE OR HAZARD;DEC RESPONSE;WILLING RP;CORRECTIVE ACTION TAKEN

Spill Date	Date Cleanup Ceased	Cause of Spill	Meets Cleanup Standards		Penalty Recommended	
11/12/2003		TANK FAILURE	NO		NO	
Material Spilled	Material Class	Quantity Spilled	Units	Quantity Recovered	Units	Resource(s) Affected
#2 FUEL OIL	PETROLEUM	0	GALLONS	0	GALLONS	SOIL

Caller Remarks:

cleanup in progress

DEC Investigator Remarks:

Prior to Sept, 2004 data translation this spill Lead_DEC Field was "WCHD-SCHNEIDER"
 11/13/03: Spill on concrete floor. No drains affected. Cleanup complete. NFA at this time.

Map Identification Number 52

86 MAIN ST

YONKERS, NY NO ZIP PROVIDED

Spill Number: 0104928

Close Date: 01/16/2002

MAP LOCATION INFORMATION

Site location mapped by: ADDRESS MATCHING
 Approximate distance from property: 1181 feet to the WNW

ADDRESS CHANGE INFORMATION

Revised street: NO CHANGE
 Revised zip code: 10701

Source of Spill: PRIVATE DWELLING
 Notifier Type: Other
 Caller Name: JOSETTE SIMS
 DEC Investigator: jbodee

Spiller: UNKNOWN - CITY OF YONKERS
 Notifier Name: HAROLD PITTS
 Caller Agency: TAKE PRIDE ENVIORNMENTALS
 Contact for more spill info: TAKE PRIDE ENVIORNMENTAL

Spiller Phone:
 Notifier Phone: (914) 969-1006
 Caller Phone: (914) 969-1006
 Contact Person Phone: (914) 969-1006

Spill Class: KNOWN RELEASE WITH MINIMAL POTENTIAL FOR FIRE OR HAZARD;DEC RESPONSE;WILLING RP;CORRECTIVE ACTION TAKEN

Spill Date	Date Cleanup Ceased	Cause of Spill	Meets Cleanup Standards		Penalty Recommended	
08/07/2001		TANK FAILURE	YES		NO	

Material Spilled	Material Class	Quantity Spilled	Units	Quantity Recovered	Units	Resource(s) Affected
#2 FUEL OIL	PETROLEUM	0	GALLONS	0	GALLONS	SOIL

Caller Remarks:

DURING TANK REMOVAL SOIL CONTAMINATION HAS BEEN DISCOVERED AT ABOVE LOCATION. INFORMATION FROM CALLER IS VERY LIMITED.

DEC Investigator Remarks:

Prior to Sept, 2004 data translation this spill Lead_DEC Field was "O'DEE"
01/16/02 NFA REQUIRED BY WCHD (DANIELLE JACKSON)

Map Identification Number 53 **CITY OF YONKERS**
55-57 HUDSON ST

Spill Number: 0107061
YONKERS, NY NO ZIP PROVIDED

Close Date: 11/23/2001

MAP LOCATION INFORMATION

Site location mapped by: MANUAL MAPPING (3)
Approximate distance from property: 1227 feet to the W

ADDRESS CHANGE INFORMATION

Revised street: NO CHANGE
Revised zip code: 10701

Source of Spill: INSTITUTIONAL, EDUC, GOV, OTHER
Notifier Type: Other
Caller Name: MARISOL PITTS
DEC Investigator: WCHD

Spiller: MR HANIGAN - CITY OF YONKERS
Notifier Name: HAROLD PITTS
Caller Agency: TAKE PRIDE ENVIRONMENTAL
Contact for more spill info: MARISOL PITTS

Spiller Phone: (914) 377-6500
Notifier Phone: (914) 969-1006
Caller Phone: (914) 969-1006
Contact Person Phone: (914) 969-1006

Spill Class: KNOWN RELEASE WITH MINIMAL POTENTIAL FOR FIRE OR HAZARD;NO DEC RESPONSE;WILLING RP;CORRECTIVE ACTION TAKEN

Spill Date	Date Cleanup Ceased	Cause of Spill	PBS # Involved	Meets Cleanup Standards	Penalty Recommended
10/08/2001		TANK FAILURE	3-800874	YES	NO

Material Spilled	Material Class	Quantity Spilled	Units	Quantity Recovered	Units	Resource(s) Affected
#2 FUEL OIL	PETROLEUM	0	GALLONS	0	GALLONS	SOIL

Caller Remarks:

DURING TANK REMOVAL AT ABOVE LOCATION SOIL CONTAMINATION HAS BEEN DISCOVERED. TANKS HAVE BEEN REMOVED AND STORED ON SITE. AREA TO BE EXCAVATED AND FURHTER REMEDIATION IS PENDING.

DEC Investigator Remarks:

Prior to Sept, 2004 data translation this spill Lead_DEC Field was "WCDOH"
10/08/2001 TAKE PRIDE ADVISED NEED TO NOTIFY WCDOH.

11/23/2001 LETTER SENT TO CITY OF YONKERS BY F. BECK (WCDOH); BASED ON REVIEW OF CLOSURE REPORT, WCDOH REQUIRES NO FURTHER ACTION.

Map Identification Number 54

147 LINDEN STREET

Spill Number: 0109060
YONKERS, NY NO ZIP PROVIDED

Close Date: 03/13/2002**MAP LOCATION INFORMATION**

Site location mapped by: ADDRESS MATCHING
Approximate distance from property: 1629 feet to the ESE

ADDRESS CHANGE INFORMATION

Revised street: NO CHANGE
Revised zip code: 10701

Source of Spill: PRIVATE DWELLING
Notifier Type: Other
Caller Name: JIM ROOD
DEC Investigator: WCHD

Spiller: ALBERT FAKHOURY
Notifier Name:
Caller Agency: ROBISON OIL
Contact for more spill info: ALBERT FAKHOURY

Spiller Phone: (914) 963-8623
Notifier Phone:
Caller Phone: (914) 345-5700 ext. 2
Contact Person Phone: (914) 963-8623

Spill Class: KNOWN RELEASE WITH MINIMAL POTENTIAL FOR FIRE OR HAZARD;DEC RESPONSE;WILLING RP;CORRECTIVE ACTION TAKEN

Spill Date	Date Cleanup Ceased	Cause of Spill	Meets Cleanup Standards		Penalty Recommended	
12/11/2001		TANK FAILURE	YES		NO	
Material Spilled	Material Class	Quantity Spilled	Units	Quantity Recovered	Units	Resource(s) Affected
#2 FUEL OIL	PETROLEUM	0	GALLONS	0	GALLONS	SOIL

Caller Remarks:

APPROX 1/2 INCH PRODUCT IN SUMP - SOME STAINING ON WALL - TANK WAS PUMPED OUT AND TEMPORARY TANK INSTALLED

DEC Investigator Remarks:

Prior to Sept, 2004 data translation this spill Lead_DEC Field was "WCDOH"

03/13/2002 LETTER SENT TO A. FAKHOURY BY S. GOREAU (WCDOH); CLOSURE REPORT HAS BEEN REVIEWED. WCDOH REQUIRES NO FURTHER ACTION AT THIS TIME.

Map Identification Number 55 **JOE BARBERI**
30 PARK HILL AVENUE

Spill Number: 0106005
YONKERS, NY NO ZIP PROVIDED

Close Date: 08/01/2002

MAP LOCATION INFORMATION

Site location mapped by: ADDRESS MATCHING
Approximate distance from property: 1731 feet to the SSE

ADDRESS CHANGE INFORMATION

Revised street: NO CHANGE
Revised zip code: 10701

Source of Spill: COMMERCIAL/INDUSTRIAL
Notifier Type: Other
Caller Name: MARISOL PITTS
DEC Investigator: WCHD

Spiller: JOE BARBERI
Notifier Name: HAROLD PITTS
Caller Agency: TAKE PRIDE ENVIRONMENTAL
Contact for more spill info: JOE BARBERI

Spiller Phone: (914) 476-5314
Notifier Phone: (914) 969-1006
Caller Phone: (914) 969-1006
Contact Person Phone: (914) 476-5314

Spill Class: KNOWN RELEASE WITH MINIMAL POTENTIAL FOR FIRE OR HAZARD;DEC RESPONSE;WILLING RP;CORRECTIVE ACTION TAKEN

Spill Date	Date Cleanup Ceased	Cause of Spill	PBS # Involved		Meets Cleanup Standards		Penalty Recommended
09/05/2001		TANK FAILURE	3-800823		YES		NO
Material Spilled		Material Class	Quantity Spilled	Units	Quantity Recovered	Units	Resource(s) Affected
GASOLINE		PETROLEUM	0	GALLONS	0	GALLONS	SOIL

Caller Remarks:

SOIL CONTAMINATION FOUND DURING REMOVAL OF A 2000 GALLON AND A 3000 GALLON UNDERGROUND STORAGE TANKS. HOLES FOUND IN TANKS. UNKNOWN AMOUNT OF SOIL. UNKNOWN IF ANY GROUNDWATER AFFECTED.

DEC Investigator Remarks:

Prior to Sept, 2004 data translation this spill Lead_DEC Field was "WCDOH"

01/07/2002 LETTER SENT TO JOE BARBERI BY B. MCDONALD (WCDOH); REVIEW OF CLOSURE REPORT INDICATES THAT CONTAMINATION REMAINS ON SITE. MUST OBTAIN A GW SAMPLE FOR ANALYSIS; BASED ON RESULTS, FURTHER ACTION MAY BE NECESSARY.

08/01/02 LETTER SENT TO JOE BARBERI BY B. MCDONALD (WCHD). GROUNDWATER SAMPLING REPORT BY TAKE PRIDE HAS BEEN REVIEWED. GROUNDWATER HAS NOT BEEN IMPACTED BY SOIL CONTAMINATION. WCHD REQUIRES NFA AT THIS TIME.

Map Identification Number 56 **PALERCIA**
121 ELM STREET

Spill Number: 9011491
YONKERS, NY NO ZIP PROVIDED

Close Date: 04/23/1991

MAP LOCATION INFORMATION

Site location mapped by: ADDRESS MATCHING
Approximate distance from property: 1753 feet to the E

ADDRESS CHANGE INFORMATION

Revised street: NO CHANGE
Revised zip code: 10701

Source of Spill: PRIVATE DWELLING
Notifier Type: Fire Department
Caller Name: LT. NIGRO DISPATCHER
DEC Investigator: tdghiosa

Spiller: BOB PALERCIA
Notifier Name:
Caller Agency: YONKERS F.D.
Contact for more spill info:

Spiller Phone: () 476-7617
Notifier Phone:
Caller Phone: () 307-7219
Contact Person Phone:

Spill Date	Date Cleanup Ceased	Cause of Spill	Meets Cleanup Standards		Penalty Recommended		
01/31/1991	04/18/1991	TANK FAILURE	UNKNOWN		NO		
Material Spilled		Material Class	Quantity Spilled	Units	Quantity Recovered	Units	Resource(s) Affected
#2 FUEL OIL		PETROLEUM	50.00	GALLONS	0.00	GALLONS	SOIL

Caller Remarks:

HD CONTACTED TO CLEAN UP AFTER HD ARRIVES LT. NIGRO COULD NOT BE CONTACTED AT EITHER NUM. LEFT MESSAGE ON BOB PALERCIA ANS. MACHINE

DEC Investigator Remarks:

Prior to Sept, 2004 data translation this spill Lead_DEC Field was "GHIOSAY"
04/23/91: ARLENE RESTO FROM WCHD DID THE SITE INSPECTION AND SUPERVISED THE CLEAN UP.

Map Identification Number 57 **GAS STATION**
104 Warburton Ave

Spill Number: 0001220
YONKERS, NY NO ZIP PROVIDED

Close Date: 04/16/2004

MAP LOCATION INFORMATION

Site location mapped by: ADDRESS MATCHING
Approximate distance from property: 1794 feet to the N

ADDRESS CHANGE INFORMATION

Revised street: NO CHANGE
Revised zip code: 10701

Source of Spill: GASOLINE STATION
Notifier Type: Other
Caller Name: RITA KOREWICH
DEC Investigator: WCHD

Spiller: UNK - UNK
Notifier Name: RITA KOREWICH
Caller Agency: CITIZEN
Contact for more spill info: CALLER

Spiller Phone: (000) 000-0000
Notifier Phone: (914) 693-0753
Caller Phone: (914) 693-0753
Contact Person Phone:

Spill Class: KNOWN RELEASE WITH MINIMAL POTENTIAL FOR FIRE OR HAZARD;DEC RESPONSE;NO CORRECTIVE ACTION REQUIRED

Spill Date	Date Cleanup Ceased	Cause of Spill	PBS # Involved		Meets Cleanup Standards		Penalty Recommended
08/24/1999		TANK FAILURE	3-168637		YES		NO
Material Spilled		Material Class	Quantity Spilled	Units	Quantity Recovered	Units	Resource(s) Affected
GASOLINE		PETROLEUM	0	GALLONS	0	GALLONS	SOIL

Caller Remarks:

caller reporting a spill of material from old gas tanks clean up was done however no report number was issued caller was reporting this for her husband with limited info. she was advised to contact dec regional office

DEC Investigator Remarks:

Prior to Sept, 2004 data translation this spill Lead_DEC Field was "WCHD-LALAK"
05/02/00 CHRIS LALAK OF WCHD TO INSPECT. ALSO SEE SPILL 99-06218.

04/16/04 DUPLICATE REPORT. THIS SPILL FILE CLOSED BY CHRIS LALAK OF WESTCHESTER COUNTY HEALTH DEPARTMENT. jbo

Map Identification Number 58 **DEPAUL GARAGE**
108 Warburton Ave

Spill Number: 0211566
YONKERS, NY NO ZIP PROVIDED

Close Date: 12/02/2004

MAP LOCATION INFORMATION

Site location mapped by: ADDRESS MATCHING
Approximate distance from property: 1850 feet to the N

ADDRESS CHANGE INFORMATION

Revised street: NO CHANGE
Revised zip code: 10701

Source of Spill: COMMERCIAL/INDUSTRIAL
Notifier Type: Other
Caller Name: JACKIE PATT
DEC Investigator: WCHD

Spiller: JERRY DEPAUL - APT BLDG
Notifier Name: JACKIE PATT
Caller Agency: IRA CONKLIN
Contact for more spill info: JERRY DEPAUL

Spiller Phone: (000) 000-0000
Notifier Phone: (845) 561-1512
Caller Phone: (845) 561-1512
Contact Person Phone: (000) 000-0000

Spill Class: KNOWN RELEASE THAT CREATES POTENTIAL FOR FIRE OR HAZARD;DEC RESPONSE;WILLING RP;CORRECTIVE ACTION TAKEN

Spill Date	Date Cleanup Ceased	Cause of Spill	PBS # Involved		Meets Cleanup Standards		Penalty Recommended
02/21/2003		TANK FAILURE	3-168637		YES		NO

Material Spilled	Material Class	Quantity Spilled	Units	Quantity Recovered	Units	Resource(s) Affected
GASOLINE	PETROLEUM	0	GALLONS	0	GALLONS	SOIL

Caller Remarks:

VACANT PROPERTY WAS A GAS STATION - IT HAS BEEN CLOSED SINCE 1999.

DEC Investigator Remarks:

Prior to Sept, 2004 data translation this spill Lead_DEC Field was "WCHD - GRAZIOLI"

10/6/03: Letter to Gerald DePaul from Stefan Goreau, WCDOH dated 10/01/2003. Site closure report has been reviewed. Further excavation of contaminated soil is required and sampling will be required after excavation. Results and report to be submitted by 12/15/2003.

12/15/04: Letter to Gerald DePaul, Estate of Mary DePaul dated 1Dec2004. Spill closed by Stefan Goreau, WCDOH.

Map Identification Number 59	DIV.OF MILIT.& NAVAL AFF.	Spill Number: 9111897	Close Date: 03/10/1992
	QUINCY PLACE OFF RT.9	YONKERS, NY NO ZIP PROVIDED	
MAP LOCATION INFORMATION		ADDRESS CHANGE INFORMATION	
Site location mapped by: MANUAL MAPPING (4)		Revised street: NO CHANGE	
Approximate distance from property: 1867 feet to the N		Revised zip code: 10701	
Source of Spill: INSTITUTIONAL, EDUC, GOV, OTHER	Spiller: SAME	Spiller Phone: () 963-6670	
Notifier Type: Other	Notifier Name:	Notifier Phone:	
Caller Name: CHUCK QUADLIN	Caller Agency: LUZON	Caller Phone: (800) 828-8249	
DEC Investigator: tdghiosa	Contact for more spill info:	Contact Person Phone:	

Spill Date	Date Cleanup Ceased	Cause of Spill	Meets Cleanup Standards	Penalty Recommended
02/19/1992	02/21/1992	TANK FAILURE	UNKNOWN	NO

Material Spilled	Material Class	Quantity Spilled	Units	Quantity Recovered	Units	Resource(s) Affected
#2 FUEL OIL	PETROLEUM	0	UNKNOWN	0	UNKNOWN	SOIL

Caller Remarks:

DISCOVERED SOIL WHILE REMOVING 1K U/G TANK PLAN TO STOCKPILE SOIL

DEC Investigator Remarks:

Prior to Sept, 2004 data translation this spill Lead_DEC Field was "GHIOSAY"

Map Identification Number 60 **SARAIVA RESIDENCE**
73 JACKSON ST

Spill Number: 0307983 **Close Date: 06/29/2004**
YONKERS, NY NO ZIP PROVIDED

MAP LOCATION INFORMATION

Site location mapped by: ADDRESS MATCHING
Approximate distance from property: 2243 feet to the SSW

ADDRESS CHANGE INFORMATION

Revised street: NO CHANGE
Revised zip code: 10701

Source of Spill: PRIVATE DWELLING
Notifier Type: Other
Caller Name: DAMIEN COLEMAN
DEC Investigator: jbo dee

Spiller: SAME - JOHN SARAIVA
Notifier Name: DAN WITT
Caller Agency: CE ENVIROMENTAL SERVICES
Contact for more spill info: JOHN SARAIVA

Spiller Phone: (914) 966-0580
Notifier Phone:
Caller Phone: (888) 963-8265
Contact Person Phone: (914) 966-0580

Spill Class: KNOWN RELEASE WITH MINIMAL POTENTIAL FOR FIRE OR HAZARD;NO DEC RESPONSE;WILLING RP;CORRECTIVE ACTION TAKEN

Spill Date	Date Cleanup Ceased	Cause of Spill	Meets Cleanup Standards		Penalty Recommended	
10/28/2003		TANK FAILURE	YES		NO	
Material Spilled	Material Class	Quantity Spilled	Units	Quantity Recovered	Units	Resource(s) Affected
#2 FUEL OIL	PETROLEUM	0	GALLONS	0	GALLONS	SOIL

Caller Remarks:

Tank failure at above location. Cleanup is pending proposal.

DEC Investigator Remarks:

Prior to Sept, 2004 data translation this spill Lead_DEC Field was "O'DEE"
10/29/03: Tank has been removed. Holes in tank.

06/24/04 CE ENVIRONMENTAL DISPOSED OF LUST AND 24.94 TONS OF CONTAMINATED SOIL. BASED UPON INFORMATION PROVIDED, NO FURTHER ACTION IS REQUIRED. jbo

Map Identification Number 61 **RESIDENCE**
174 ELM ST

Spill Number: 0105251
YONKERS, NY NO ZIP PROVIDED

Close Date: 04/24/2005

MAP LOCATION INFORMATION

Site location mapped by: ADDRESS MATCHING

Approximate distance from property: 2369 feet to the E

ADDRESS CHANGE INFORMATION

Revised street: NO CHANGE

Revised zip code: 10701

Source of Spill: PRIVATE DWELLING

Notifier Type: Other

Caller Name: MARISOL PITTS

DEC Investigator: jbodee

Spiller: UNK - RESIDENCE /

Notifier Name: JUAN PADILLA

Caller Agency: TAKE PRIDE

Contact for more spill info: UNK

Spiller Phone: (000) 000-0000 ext. 0

Notifier Phone: (914) 969-1006

Caller Phone: (914) 969-1006

Contact Person Phone: (000) 000-0000 ext. 0

Spill Class: KNOWN RELEASE WITH MINIMAL POTENTIAL FOR FIRE OR HAZARD;DEC RESPONSE;WILLING RP;CORRECTIVE ACTION TAKEN

Spill Date	Date Cleanup Ceased	Cause of Spill	Meets Cleanup Standards		Penalty Recommended	
08/14/2001		TANK FAILURE	NO		NO	
Material Spilled	Material Class	Quantity Spilled	Units	Quantity Recovered	Units	Resource(s) Affected
#2 FUEL OIL	PETROLEUM	0	GALLONS	0	GALLONS	SOIL

Caller Remarks:

tank failed - hed several holes in it when it was removed - unk clean up as of yet

DEC Investigator Remarks:

04/24/05 CLEANUP REPORTEDLY COMPLETED BY TAKE PRIDE. OWNER IN DISPUTE WITH CONTRACTOR OVER PAYMENT. NO CLOSURE INFORMATION SUBMITTED TO DEC. FILE ADMINISTRATIVELY CLOSED. jod

Map Identification Number 62 24 ASHBURTON AVE

Spill Number: 0008096
YONKERS, NY NO ZIP PROVIDED

Close Date: 10/12/2000

MAP LOCATION INFORMATION

Site location mapped by: ADDRESS MATCHING

Approximate distance from property: 2392 feet to the N

ADDRESS CHANGE INFORMATION

Revised street: NO CHANGE

Revised zip code: 10701

Source of Spill: COMMERCIAL/INDUSTRIAL

Notifier Type: Fire Department

Caller Name: JOSE RODRIGUEZ

DEC Investigator: tdghiosa

Spiller: N'EAST ENVIRONMENTAL INC

Notifier Name: JOSE RODRIGUEZ

Caller Agency: YONKERS FD

Contact for more spill info: N'EAST ENVIRONMENTAL INC

Spiller Phone: (914) 777-1930

Notifier Phone: (914) 377-7525

Caller Phone: (914) 377-7525

Contact Person Phone: (914) 777-1930

Spill Class: KNOWN RELEASE WITH MINIMAL POTENTIAL FOR FIRE OR HAZARD;DEC RESPONSE;WILLING RP;CORRECTIVE ACTION TAKEN

Spill Date	Date Cleanup Ceased	Cause of Spill	Meets Cleanup Standards		Penalty Recommended		
10/02/2000		TANK FAILURE	YES		NO		
Material Spilled	Material Class		Quantity Spilled	Units	Quantity Recovered	Units	Resource(s) Affected
#2 FUEL OIL	PETROLEUM		0	GALLONS	0	GALLONS	GROUNDWATER

Caller Remarks:

tank was abandoned - will be excavated tomorrow

DEC Investigator Remarks:

Prior to Sept, 2004 data translation this spill Lead_DEC Field was "GHIOSAY"

10/10/2000 T. GHIOSAY MAY BE AWARE OF SITE. NE ENVIRONMENTAL TO REMOVE TANK TOMORROW, 10/11. TRI-STATE ENV. ALREADY PUMPED & CLEANED TANK & FOUND HOLES. MAY BE PRE-EXISTING SPILL NUMBER.

10/11/2000 ALSO SEE SPILL NUMBER 99-13674. UST REMOVED BY NORTHEAST ENVIRONMENTAL. NUMEROUS HOLES IN BOTTOM OF TANK. ONLY WATER PRESENT IN TANK PIT. CONTAMINATED SOIL TO BE EXCAVATED AND DISPOSED.

10/12/2000 DUPLICATE REPORT. THIS SPILL NUMBER CLOSED OUT. SEE SPILL NUMBER 99-13674.



CLOSED STATUS TANK TEST FAILURES IDENTIFIED WITHIN 1/2 MILE SEARCH RADIUS

Please Note: * - Compass directions can vary substantially for sites located very close to the subject property address.

Map Identification Number 63 **APARTMENT BUILDING**
127-129 NEW MAIN STREET

Spill Number: 0207870 **Close Date: 02/04/2003**
YONKERS, NY NO ZIP PROVIDED

MAP LOCATION INFORMATION

Site location mapped by: MANUAL MAPPING (3)
Approximate distance from property: 82 feet to the SE*

ADDRESS CHANGE INFORMATION

Revised street: NO CHANGE
Revised zip code: 10701

Source of Spill: COMMERCIAL/INDUSTRIAL
Notifier Type: Tank Tester
Caller Name: ABRAHAM WACHSLER
DEC Investigator: WCHD

Spiller: MR KYUJUNG - APARTMENT BUILDING
Notifier Name: SAME
Caller Agency: NYC TANK TESTING
Contact for more spill info: ABRAHAM WACHSLER

Spiller Phone: (914) 769-9261
Notifier Phone:
Caller Phone: (718) 731-7011
Contact Person Phone: (718) 731-7011

Spill Class: KNOWN RELEASE WITH MINIMAL POTENTIAL FOR FIRE OR HAZARD;NO DEC RESPONSE;WILLING RP;CORRECTIVE ACTION TAKEN

Spill Date	Date Cleanup Ceased	Cause of Spill	Meets Cleanup Standards		Penalty Recommended	
10/29/2002		TANK TEST FAILURE	YES		NO	
Material Spilled	Material Class	Quantity Spilled	Units	Quantity Recovered	Units	Resource(s) Affected
#2 FUEL OIL	PETROLEUM	0	GALLONS	0	GALLONS	SOIL

TANK TEST INFORMATION

Tank Number	Tank Size	Tank Test Method	Leak Rate	Gross Leak or Failure
1	2000	Horner EZ Check I or II	0.00	UNKNOWN

Caller Remarks:

TANK FAILED THE TEST.

DEC Investigator Remarks: NO DEC INVESTIGATOR REMARKS GIVEN FOR THIS SPILL.

Map Identification Number 64 **NATIONAL WEST MINISTER BK**
20 SOUTH BROADWAY

Spill Number: 8802655
YONKERS, NY NO ZIP PROVIDED

Close Date: 04/17/2005

MAP LOCATION INFORMATION

Site location mapped by: ADDRESS MATCHING

Approximate distance from property: 262 feet to the WSW

ADDRESS CHANGE INFORMATION

Revised street: NO CHANGE

Revised zip code: 10701

Source of Spill: COMMERCIAL/INDUSTRIAL

Notifier Type: Tank Tester

Caller Name: JOHN LEDDY

DEC Investigator: tdghiosa

Spiller: SAME

Notifier Name:

Caller Agency: PRO TEST

Contact for more spill info:

Spiller Phone: () 963-6400

Notifier Phone:

Caller Phone: (516) 321-4670

Contact Person Phone:

Spill Class: POSSIBLE REL WITH MIN POTENTIAL FOR FIRE OR HAZARD (OR KNOWN REL W/ NO DAMAGE);NO DEC RESP;WILLING RP;CORR ACTION TAKEN

Spill Date	Date Cleanup Ceased	Cause of Spill	Meets Cleanup Standards		Penalty Recommended	
06/23/1988		TANK TEST FAILURE	NO		NO	
Material Spilled	Material Class	Quantity Spilled	Units	Quantity Recovered	Units	Resource(s) Affected
#2 FUEL OIL	PETROLEUM	0	GALLONS	0	GALLONS	GROUNDWATER

TANK TEST INFORMATION

Tank Number	Tank Size	Tank Test Method	Leak Rate	Gross Leak or Failure
		Unknown	0.00	UNKNOWN

Caller Remarks:

LEAK RATE UNDETERMINABLE VISIBLE LEAK AT TOP BY MANHOLE

DEC Investigator Remarks:

Prior to Sept, 2004 data translation this spill Lead_DEC Field was "GHIOSAY"

See Spill 93-12820

Map Identification Number 65 **OFFICE BUILDING**
30 SOUTH BROADWAY

Spill Number: 9610233
YONKERS, NY NO ZIP PROVIDED

Close Date: 08/07/1997

MAP LOCATION INFORMATION

Site location mapped by: ADDRESS MATCHING
Approximate distance from property: 339 feet to the WSW

ADDRESS CHANGE INFORMATION

Revised street: NO CHANGE
Revised zip code: 10701

Source of Spill: COMMERCIAL/INDUSTRIAL
Notifier Type: Other
Caller Name: DAVE PULVERMILLER
DEC Investigator: tdghiosa

Spiller: LYNN BRIEN - OFFICE BUILDING
Notifier Name:
Caller Agency: MTS ENVRO SURV
Contact for more spill info: LYNN BRIEN

Spiller Phone: (914) 592-3500
Notifier Phone:
Caller Phone: (516) 667-2070
Contact Person Phone: (914) 592-3500

Spill Class: KNOWN RELEASE WITH MINIMAL POTENTIAL FOR FIRE OR HAZARD;NO DEC RESPONSE;WILLING RP;CORRECTIVE ACTION TAKEN

Spill Date	Date Cleanup Ceased	Cause of Spill	Meets Cleanup Standards		Penalty Recommended		
11/15/1996		TANK TEST FAILURE	YES		NO		
Material Spilled		Material Class	Quantity Spilled	Units	Quantity Recovered	Units	Resource(s) Affected
#4 FUEL OIL		PETROLEUM	0	GALLONS	0	GALLONS	SOIL

Caller Remarks:

caller had no other info at this time

DEC Investigator Remarks:

Prior to Sept, 2004 data translation this spill Lead_DEC Field was "GHIOSAY"
11/15/96 WILL RETEST

08/07/97 PROBLEM IN PIPING; PREP. FOR TANK ABANDONEMENT; TANK
INSPECTION REVEALED SOME TYPE OF INTERNAL LINING;
BORINGS WERE ATTEMPTED AROUND THE TANK; THEY HIT
SHALLOW BEDROCK; GEOLOGICAL RECORD SEARCH REVEALED
VERY TIGHT/CONFINING ROCK; NO SIGNS OF CONTAMINATION;

Map Identification Number 66 **OFFICE BUILDING**
30 SOUTH BROADWAY

Spill Number: 8906911
YONKERS, NY NO ZIP PROVIDED

Close Date: 08/17/1992

MAP LOCATION INFORMATION

Site location mapped by: ADDRESS MATCHING
Approximate distance from property: 339 feet to the WSW

ADDRESS CHANGE INFORMATION

Revised street: NO CHANGE
Revised zip code: 10701

Source of Spill: COMMERCIAL/INDUSTRIAL
Notifier Type: Tank Tester
Caller Name: DONALD CAMBLE
DEC Investigator: wxwadsw

Spiller: SOUTH ASSOC.
Notifier Name:
Caller Agency: WC TANK TECH
Contact for more spill info:

Spiller Phone: (516) 347-3336
Notifier Phone:
Caller Phone: (914) 564-9555
Contact Person Phone:

Spill Class: KNOWN RELEASE THAT CREATES POTENTIAL FOR FIRE OR HAZARD;DEC RESPONSE;WILLING RP;CORRECTIVE ACTION TAKEN

Spill Date	Date Cleanup Ceased	Cause of Spill	PBS # Involved		Meets Cleanup Standards		Penalty Recommended
10/13/1989	06/18/1953	TANK TEST FAILURE	3-502618		UNKNOWN		NO
Material Spilled		Material Class	Quantity Spilled	Units	Quantity Recovered	Units	Resource(s) Affected
#4 FUEL OIL		PETROLEUM	0	GALLONS	0	GALLONS	GROUNDWATER

TANK TEST INFORMATION

Tank Number	Tank Size	Tank Test Method	Leak Rate	Gross Leak or Failure
		Unknown	0.00	UNKNOWN

Caller Remarks:

5K, AES SYSTEM II, -.21279 GPH, PBS TO FOLLOW

DEC Investigator Remarks:

Prior to Sept, 2004 data translation this spill Lead_DEC Field was "W.WADSWORTH"
08/17/92: TANK PASSED RETEST.

Map Identification Number 67 **YONKERS CITY HALL**
40 SOUTH BROADWAY

Spill Number: 8911572
YONKERS, NY NO ZIP PROVIDED

Close Date: 02/07/1991

MAP LOCATION INFORMATION

Site location mapped by: ADDRESS MATCHING
Approximate distance from property: 454 feet to the SW

ADDRESS CHANGE INFORMATION

Revised street: NO CHANGE
Revised zip code: 10701

Source of Spill: INSTITUTIONAL, EDUC, GOV, OTHER
Notifier Type: Tank Tester
Caller Name: SABASTEIN LORIFICE
DEC Investigator: WXWADSWO

Spiller: SAME
Notifier Name:
Caller Agency: SUPPLIER TANK COAT.
Contact for more spill info:

Spiller Phone:
Notifier Phone:
Caller Phone: (718) 230-5664
Contact Person Phone:

Spill Date	Date Cleanup Ceased	Cause of Spill	PBS # Involved		Meets Cleanup Standards		Penalty Recommended
03/08/1990	06/18/1953	TANK TEST FAILURE	3-493988		UNKNOWN		NO
Material Spilled		Material Class	Quantity Spilled	Units	Quantity Recovered	Units	Resource(s) Affected
#2 FUEL OIL		PETROLEUM	0	UNKNOWN	0	UNKNOWN	SOIL

TANK TEST INFORMATION

Tank Number	Tank Size	Tank Test Method	Leak Rate	Gross Leak or Failure
		Unknown	0.00	UNKNOWN

Caller Remarks:

TANK INSIDE TANK ROOM ON CONCRETE NOTICED VISIBLE LEAK IN PIPING AND MANHOLE COVER TO REPAIR AND RETEST HORNER EZYCHECK

DEC Investigator Remarks:

Prior to Sept, 2004 data translation this spill Lead_DEC Field was "WADSWORTH"
03/19/91: TANK PASSED RETEST.

09/27/95: This is additional information about material spilled

from the translation of the old spill file: TANK TEST.

Map Identification Number 68 **PBS**
25 NORTH BROADWAY

Spill Number: 0305128
YONKERS, NY NO ZIP PROVIDED

Close Date: 08/03/2005

MAP LOCATION INFORMATION

Site location mapped by: ADDRESS MATCHING
Approximate distance from property: 483 feet to the NNW

ADDRESS CHANGE INFORMATION

Revised street: NO CHANGE
Revised zip code: 10701

Source of Spill: PRIVATE DWELLING
Notifier Type: Tank Tester
Caller Name: KATHY MORGAN
DEC Investigator: JBODee

Spiller: TREACY SAYERES
Notifier Name: KEVIN SMITH
Caller Agency: US TANK TECH
Contact for more spill info: TREACY SAYERES

Spiller Phone: (914) 965-9127
Notifier Phone: (845) 225-5240
Caller Phone: (845) 225-5240
Contact Person Phone: (914) 965-9127

Spill Class: KNOWN RELEASE WITH MINIMAL POTENTIAL FOR FIRE OR HAZARD;NO DEC RESPONSE;WILLING RP;CORRECTIVE ACTION TAKEN

Spill Date	Date Cleanup Ceased	Cause of Spill	Meets Cleanup Standards		Penalty Recommended		
08/14/2003		TANK TEST FAILURE	YES		NO		
Material Spilled		Material Class	Quantity Spilled	Units	Quantity Recovered	Units	Resource(s) Affected
#2 FUEL OIL		PETROLEUM	0	GALLONS	0	GALLONS	SOIL

Caller Remarks:

IT IS VAULTED TANK IN THE BASEMENT - ABANDOND OR REMOVE THE TANK

DEC Investigator Remarks:

Prior to Sept, 2004 data translation this spill Lead_DEC Field was "WCHD-JACKSON"

August 3, 2005: TANK PASSED A RETEST AFTER PIPING WAS REPAIRED. BASED UPON INFORMATION PROVIDED TO DEC, NO FURTHER ACTION IS REQUIRED AT THIS TIME. jod

Map Identification Number 69 **NYNEX**
40 MAIN ST.

Spill Number: 8805747
YONKERS, NY NO ZIP PROVIDED

Close Date: 02/10/1992

MAP LOCATION INFORMATION

Site location mapped by: ADDRESS MATCHING
Approximate distance from property: 813 feet to the WNW

ADDRESS CHANGE INFORMATION

Revised street: NO CHANGE
Revised zip code: 10701

Source of Spill: COMMERCIAL/INDUSTRIAL
 Notifier Type: Tank Tester
 Caller Name: NICK EAGLE
 DEC Investigator: UNASSIGNED

Spiller: NYNEX
 Notifier Name:
 Caller Agency: TANK TECH CORP.
 Contact for more spill info:

Spiller Phone: (516) 747-3841
 Notifier Phone:
 Caller Phone: (914) 268-4153
 Contact Person Phone:

Spill Date	Date Cleanup Ceased	Cause of Spill	Meets Cleanup Standards		Penalty Recommended		
09/23/1988	06/18/1953	TANK TEST FAILURE	UNKNOWN		NO		
Material Spilled	Material Class		Quantity Spilled	Units	Quantity Recovered	Units	Resource(s) Affected
#2 FUEL OIL	PETROLEUM		0	UNKNOWN	0	UNKNOWN	GROUNDWATER

TANK TEST INFORMATION

Tank Number	Tank Size	Tank Test Method	Leak Rate	Gross Leak or Failure
		Unknown	0.00	UNKNOWN

Caller Remarks:

EXCAVATED. PIPING WILL BE REPAIRED. WILL BE RETESTED. PETRO TITE, LEAK RATE UNDETERMINABLE. 10,000 GAL TANK. PLAN TO REPAIR. WILL CONTACT J. OKESSON WITH TIGHT RETEST OR PLAN TO PULL TANK. SEE HISTORY

DEC Investigator Remarks:

Prior to Sept, 2004 data translation this spill Lead_DEC Field was " "
 11/03/88: 10000 TANK FAILED PETRO-TITE RETEST AT -.785 GPH.

TESTED BY TANK TECH CORP, AS PER TANK TEST REPORT.

Map Identification Number 70 ENGINE #1 YONKERS FD
 5-7 NEW SCHOOL STREET

Spill Number: 9004600 Close Date: 06/18/1953
 YONKERS, NY NO ZIP PROVIDED

MAP LOCATION INFORMATION

Site location mapped by: MANUAL MAPPING (3)
 Approximate distance from property: 828 feet to the ENE

ADDRESS CHANGE INFORMATION

Revised street: NO CHANGE
 Revised zip code: 10701

Source of Spill: INSTITUTIONAL, EDUC, GOV, OTHER
 Notifier Type: Tank Tester
 Caller Name: ROBERT GANDELFO
 DEC Investigator: WXWADSWO

Spiller: CITY OF YONKERS
 Notifier Name:
 Caller Agency: TANK TESTING INC.
 Contact for more spill info:

Spiller Phone:
 Notifier Phone:
 Caller Phone: (718) 789-3770
 Contact Person Phone:

Spill Class: KNOWN RELEASE WITH MINIMAL POTENTIAL FOR FIRE OR HAZARD;DEC RESPONSE;WILLING RP;CORRECTIVE ACTION TAKEN

Spill Date	Date Cleanup Ceased	Cause of Spill	Meets Cleanup Standards	Penalty Recommended
------------	---------------------	----------------	-------------------------	---------------------

07/25/1990	06/18/1953	TANK TEST FAILURE	UNKNOWN	NO
------------	------------	-------------------	---------	----

Material Spilled	Material Class	Quantity Spilled	Units	Quantity Recovered	Units	Resource(s) Affected
DIESEL	PETROLEUM	0	POUNDS	0	POUNDS	SOIL

TANK TEST INFORMATION

Tank Number	Tank Size	Tank Test Method	Leak Rate	Gross Leak or Failure
		Unknown	0.00	UNKNOWN

Caller Remarks:

TANK IS EMPTY CITY OF YONKERS IS TAKING BIDS FOR TANK REMOVAL HORNER E-Z CHECK GROSS LEAK

DEC Investigator Remarks:

Prior to Sept, 2004 data translation this spill Lead_DEC Field was "WADSWORTH"
 09/27/95: This is additional information about material spilled

from the translation of the old spill file: TANK TEST.

Map Identification Number 71 **YONKERS FIRE ENGINE CO.#1**
 5-7 NEW SCHOOL STREET

Spill Number: 8911558 **Close Date: 06/18/1953**
 YONKERS, NY NO ZIP PROVIDED

MAP LOCATION INFORMATION

Site location mapped by: MANUAL MAPPING (3)
 Approximate distance from property: 828 feet to the ENE

ADDRESS CHANGE INFORMATION

Revised street: NO CHANGE
 Revised zip code: 10701

Source of Spill: INSTITUTIONAL, EDUC, GOV, OTHER
 Notifier Type: Tank Tester
 Caller Name: TOM DESERA
 DEC Investigator: WXWADSWO

Spiller: SAME
 Notifier Name:
 Caller Agency: SUPERIOR COAYING
 Contact for more spill info:

Spiller Phone:
 Notifier Phone:
 Caller Phone: (718) 230-5664
 Contact Person Phone:

Spill Date	Date Cleanup Ceased	Cause of Spill	Meets Cleanup Standards		Penalty Recommended		
03/08/1990	06/18/1953	TANK TEST FAILURE	UNKNOWN		NO		
Material Spilled	Material Class		Quantity Spilled	Units	Quantity Recovered	Units	Resource(s) Affected
#2 FUEL OIL	PETROLEUM		0	UNKNOWN	0	UNKNOWN	SOIL

TANK TEST INFORMATION

Tank Number	Tank Size	Tank Test Method	Leak Rate	Gross Leak or Failure
		Unknown	0.00	UNKNOWN

Caller Remarks:

NO ACTION YET DETERMINED

DEC Investigator Remarks:

Prior to Sept, 2004 data translation this spill Lead_DEC Field was "WADSWORTH"
 09/27/95: This is additional information about material spilled from the translation of the old spill file: TANK TEST.

Map Identification Number 72 **NYS OFFICE OF PUBLIC REC**
 29 WARBURTON AVE

Spill Number: 0412125 **Close Date: 05/03/2005**
 YONKERS, NY NO ZIP PROVIDED

MAP LOCATION INFORMATION

Site location mapped by: ADDRESS MATCHING
 Approximate distance from property: 840 feet to the NNW

ADDRESS CHANGE INFORMATION

Revised street: NO CHANGE
 Revised zip code: 10701

Source of Spill: INSTITUTIONAL, EDUC, GOV, OTHER
 Notifier Type: Tank Tester
 Caller Name: MARTY MORGAN
 DEC Investigator: WCHD

Spiller: ROBERT FREY - NYS OFFICE OF PUBLIC REC
 Notifier Name: MARTY MORGAN
 Caller Agency: US TANK TECH
 Contact for more spill info: ROBERT FREY

Spiller Phone: (845) 889-4100 ext. 3
 Notifier Phone: (845) 225-5240
 Caller Phone: (845) 225-5240
 Contact Person Phone: (845) 889-4100 ext. 3

Spill Date	Date Cleanup Ceased	Cause of Spill	Meets Cleanup Standards		Penalty Recommended		
02/14/2005		TANK TEST FAILURE	YES		NO		

Material Spilled	Material Class	Quantity Spilled	Units	Quantity Recovered	Units	Resource(s) Affected
#2 FUEL OIL	PETROLEUM	0	GALLONS	0	GALLONS	GROUNDWATER

TANK TEST INFORMATION

Tank Number	Tank Size	Tank Test Method	Leak Rate	Gross Leak or Failure
1	1500	Horner EZ Check I or II	0.00	UNKNOWN

Caller Remarks:

PBS No: 3-264261

DEC Investigator Remarks:

PBS 3-264261

5/6/05: Letter to John Eberhard, NYS Office of Parks, Rec & His. Pres. from Wayne Schneider, WCDOH dated 3May2005. WCDOH requires NFA at this time.

Map Identification Number 73 **MOBIL** **Spill Number: 8707562** **Close Date: 02/18/1988**
60 ELIRA & SCHOOL ST YONKERS, NY NO ZIP PROVIDED

MAP LOCATION INFORMATION

Site location mapped by: MANUAL MAPPING (3)
Approximate distance from property: 951 feet to the ENE

ADDRESS CHANGE INFORMATION

Revised street: 60 ELM ST
Revised zip code: 10701

Source of Spill: GASOLINE STATION
Notifier Type: Tank Tester
Caller Name:
DEC Investigator: UNASSIGNED

Spiller: SAME
Notifier Name:
Caller Agency:
Contact for more spill info:

Spiller Phone:
Notifier Phone:
Caller Phone:
Contact Person Phone:

Spill Class: POSSIBLE REL WITH MIN POTENTIAL FOR FIRE OR HAZARD (OR KNOWN RELEASE W/ NO DAMAGE);DEC RESP;WILLING RP;CORR ACTION TAKEN

Spill Date	Date Cleanup Ceased	Cause of Spill	Meets Cleanup Standards	Penalty Recommended
12/02/1987	02/18/1988	TANK TEST FAILURE	UNKNOWN	NO

Material Spilled	Material Class	Quantity Spilled	Units	Quantity Recovered	Units	Resource(s) Affected
GASOLINE	PETROLEUM	0	GALLONS	0	GALLONS	GROUNDWATER

TANK TEST INFORMATION

Tank Number	Tank Size	Tank Test Method	Leak Rate	Gross Leak or Failure
		Unknown	0.00	UNKNOWN

Caller Remarks:

2X3K & 1X2K 1.09GPH SUPER UNL

DEC Investigator Remarks:

Prior to Sept, 2004 data translation this spill Lead_DEC Field was " "

/ / : RETESTED & PASSED. LR 2-18-88 N.F.A.

11/29/95: This is additional information about material spilled from the translation of the old spill file: SUPER UNL.

Map Identification Number 74

MOBIL
60 ELM ST.

YONKERS, NY NO ZIP PROVIDED

Spill Number: 8707521

Close Date: 02/11/1988

MAP LOCATION INFORMATION

Site location mapped by: ADDRESS MATCHING

Approximate distance from property: 951 feet to the ENE

ADDRESS CHANGE INFORMATION

Revised street: NO CHANGE

Revised zip code: 10701

Source of Spill: GASOLINE STATION

Notifier Type: Tank Tester

Caller Name:

DEC Investigator: jeokesso

Spiller: SAME

Notifier Name:

Caller Agency:

Contact for more spill info:

Spiller Phone: (914) 668-3793

Notifier Phone:

Caller Phone:

Contact Person Phone:

Spill Class: POSSIBLE REL WITH MIN POTENTIAL FOR FIRE OR HAZARD (OR KNOWN RELEASE W/ NO DAMAGE);DEC RESP;WILLING RP;CORR ACTION TAKEN

Spill Date	Date Cleanup Ceased	Cause of Spill	Meets Cleanup Standards	Penalty Recommended
12/02/1987	02/11/1988	TANK TEST FAILURE	UNKNOWN	NO

Material Spilled	Material Class	Quantity Spilled	Units	Quantity Recovered	Units	Resource(s) Affected
GASOLINE	PETROLEUM	0	UNKNOWN	0	UNKNOWN	GROUNDWATER

TANK TEST INFORMATION

Tank Number	Tank Size	Tank Test Method	Leak Rate	Gross Leak or Failure
		Unknown	0.00	UNKNOWN

Caller Remarks:

2-3K'S & 2K SYSTEM. -1.09 GPH . TO POSSIBLY REMOVE PRODUCT & INVESTYIGATE.

DEC Investigator Remarks:

Prior to Sept, 2004 data translation this spill Lead_DEC Field was "OKESSON"
 / / : 2-11-88 NOT IN SERVICE, BUT REPAIRED & PASSED RET. TITE. L.R.

/ / : 2-11-88 NOT IN SERVICE, BUT REPAIRED & PASSED RET. TITE. N.F.A. L.R.

Map Identification Number 75 **ST MARY'S CHURCH**
 103 SOUTH BROADWAY

Spill Number: 0300982 **Close Date: 09/05/2003**
 YONKERS, NY NO ZIP PROVIDED

MAP LOCATION INFORMATION

Site location mapped by: ADDRESS MATCHING
 Approximate distance from property: 1151 feet to the S

ADDRESS CHANGE INFORMATION

Revised street: NO CHANGE
 Revised zip code: 10701

Source of Spill: INSTITUTIONAL, EDUC, GOV, OTHER
 Notifier Type: Tank Tester
 Caller Name: JIM DONELAN
 DEC Investigator: WCHD

Spiller: ST MARY'S CHURCH
 Notifier Name: A RODRIGUEZ
 Caller Agency: PROTEST
 Contact for more spill info: REV HUGH CORRIGAN

Spiller Phone:
 Notifier Phone: (631) 321-4670
 Caller Phone: (631) 321-4670
 Contact Person Phone: (914) 963-0156

Spill Class: POSSIBLE REL WITH MIN POTENTIAL FOR FIRE OR HAZARD (OR KNOWN RELEASE W/ NO DAMAGE);DEC RESP;WILLING RP;CORR ACTION TAKEN

Spill Date	Date Cleanup Ceased	Cause of Spill	Meets Cleanup Standards		Penalty Recommended		
04/28/2003		TANK TEST FAILURE	YES		NO		
Material Spilled	Material Class	Quantity Spilled	Units	Quantity Recovered	Units	Resource(s) Affected	
#2 FUEL OIL	PETROLEUM	0	GALLONS	0	GALLONS	SOIL	

TANK TEST INFORMATION

Tank Number	Tank Size	Tank Test Method	Leak Rate	Gross Leak or Failure
1	2000	Horner EZ Check I or II	0.00	FAIL

Caller Remarks:

Tank test failure at above location. Church is being advised of results.

DEC Investigator Remarks:

Prior to Sept, 2004 data translation this spill Lead_DEC Field was "WCHD - JACKSON"
08/26/03 TANK PASSED RETEST ON 5/6/03.

Map Identification Number 76 **POLICE DEPT. HDQTR.GARAGE**
10 ST.CASAMIT AVE.

Spill Number: 8911573 **Close Date: 12/16/1991**
YONKERS, NY NO ZIP PROVIDED

MAP LOCATION INFORMATION

Site location mapped by: MANUAL MAPPING (3)
Approximate distance from property: 1251 feet to the ENE

ADDRESS CHANGE INFORMATION

Revised street: 10 ST CASIMIR AVE
Revised zip code: 10701

Source of Spill: INSTITUTIONAL, EDUC, GOV, OTHER
Notifier Type: Tank Tester
Caller Name: SABASTEIN LORIFICE
DEC Investigator: WXWADSWO

Spiller: SAME
Notifier Name:
Caller Agency: SUPPLIER TANK LINING
Contact for more spill info:

Spiller Phone:
Notifier Phone:
Caller Phone: (718) 230-5664
Contact Person Phone:

Spill Class: KNOWN RELEASE WITH MINIMAL POTENTIAL FOR FIRE OR HAZARD;DEC RESPONSE;WILLING RP;CORRECTIVE ACTION TAKEN

Spill Date	Date Cleanup Ceased	Cause of Spill	PBS # Involved	Meets Cleanup Standards	Penalty Recommended
03/08/1990	06/18/1953	TANK TEST FAILURE	3-493805	UNKNOWN	NO

Material Spilled	Material Class	Quantity Spilled	Units	Quantity Recovered	Units	Resource(s) Affected
GASOLINE	PETROLEUM	0	UNKNOWN	0	UNKNOWN	GROUNDWATER

TANK TEST INFORMATION

Tank Number	Tank Size	Tank Test Method	Leak Rate	Gross Leak or Failure
		Unknown	0.00	UNKNOWN

Caller Remarks:

WILL UNCOVER AND RETEST HORNER EZYCHECK GROSS LEAK

DEC Investigator Remarks:

Prior to Sept, 2004 data translation this spill Lead_DEC Field was "WADSWORTH"
09/27/95: This is additional information about material spilled

from the translation of the old spill file: TANK TEST.

Map Identification Number 77 **PUBLIC SCHOOL #10**
60 HAWTHORNE AVE

Spill Number: 9500916
YONKERS, NY NO ZIP PROVIDED

Close Date: 09/22/1995

MAP LOCATION INFORMATION

Site location mapped by: ADDRESS MATCHING
Approximate distance from property: 1496 feet to the WSW

ADDRESS CHANGE INFORMATION

Revised street: NO CHANGE
Revised zip code: 10701

Source of Spill: INSTITUTIONAL, EDUC, GOV, OTHER
Notifier Type: Tank Tester
Caller Name: JOHN MCKEARNIN
DEC Investigator: WXWADSWO

Spiller:
Notifier Name:
Caller Agency: DRY AS A BONE INC
Contact for more spill info:

Spiller Phone:
Notifier Phone:
Caller Phone: (914) 624-1724
Contact Person Phone:

Spill Class: KNOWN RELEASE WITH MINIMAL POTENTIAL FOR FIRE OR HAZARD;DEC RESPONSE;WILLING RP;CORRECTIVE ACTION TAKEN

Spill Date	Date Cleanup Ceased	Cause of Spill	PBS # Involved		Meets Cleanup Standards		Penalty Recommended
04/22/1995	09/22/1995	TANK TEST FAILURE	3-413410		YES		NO
Material Spilled		Material Class	Quantity Spilled	Units	Quantity Recovered	Units	Resource(s) Affected
#2 FUEL OIL		PETROLEUM	0	UNKNOWN	0	UNKNOWN	SOIL

TANK TEST INFORMATION

Tank Number	Tank Size	Tank Test Method	Leak Rate	Gross Leak or Failure
		Unknown	0.00	UNKNOWN

Caller Remarks:

EIR HORNER EZY III GROSS LEAK

DEC Investigator Remarks:

Prior to Sept, 2004 data translation this spill Lead_DEC Field was "WADSWORTH"

Map Identification Number 78 **PBS**
55 SCHOOL ST

Spill Number: 0403027
YONKERS, NY NO ZIP PROVIDED

Close Date: 09/11/2005

MAP LOCATION INFORMATION

Site location mapped by: MANUAL MAPPING (4)
Approximate distance from property: 1496 feet to the SSE

ADDRESS CHANGE INFORMATION

Revised street: NO CHANGE
Revised zip code: 10701

Source of Spill: NON-MAJOR FACILITY (>1100 GAL)
 Notifier Type: Tank Tester
 Caller Name: LEWIS MACBRIEN
 DEC Investigator: JBODee

Spiller: JOHN BURKHART
 Notifier Name: LEWIS MACBRIEN
 Caller Agency: IRA CONKLIN
 Contact for more spill info: JOHN BURKHART

Spiller Phone: (914) 438-3501
 Notifier Phone: (845) 742-1703
 Caller Phone: (845) 742-1703
 Contact Person Phone: (914) 438-3501

Spill Class: KNOWN RELEASE THAT CREATES POTENTIAL FOR FIRE OR HAZARD;DEC RESPONSE;WILLING RP;CORRECTIVE ACTION TAKEN

Spill Date	Date Cleanup Ceased	Cause of Spill	Meets Cleanup Standards	Penalty Recommended
06/18/2004		TANK TEST FAILURE	YES	NO

Material Spilled	Material Class	Quantity Spilled	Units	Quantity Recovered	Units	Resource(s) Affected
#2 FUEL OIL	PETROLEUM	0	GALLONS	0	GALLONS	SOIL

TANK TEST INFORMATION

Tank Number	Tank Size	Tank Test Method	Leak Rate	Gross Leak or Failure
2	20000	Horne EZ Check I or II	0.00	UNKNOWN

Caller Remarks:

tank test failed. contracting ira conklin to isolate and retest tank

DEC Investigator Remarks:

September 11, 2005: TANK PASSED A RETEST AFTER PIPING WAS REPAIRED. BASED UPON INFORMATION PROVIDED TO DEC, NO FURTHER ACTION IS REQUIRED AT THIS TIME. jod

Map Identification Number 79 **ST. JOSEPHS MED. CENTER**
 120 SOUTH BEUNT

Spill Number: 9213722 **Close Date: 04/16/1993**
 YONKERS, NY NO ZIP PROVIDED

MAP LOCATION INFORMATION

Site location mapped by: MANUAL MAPPING (2)
 Approximate distance from property: 1498 feet to the S

ADDRESS CHANGE INFORMATION

Revised street: NO CHANGE
 Revised zip code: 10701

Source of Spill: COMMERCIAL/INDUSTRIAL
 Notifier Type: Tank Tester
 Caller Name: TIM BOSHMAN
 DEC Investigator: WXWADSWO

Spiller: SAME
 Notifier Name:
 Caller Agency: TANK TECH
 Contact for more spill info:

Spiller Phone:
 Notifier Phone:
 Caller Phone: (914) 268-8265
 Contact Person Phone:

Spill Class: KNOWN RELEASE WITH MINIMAL POTENTIAL FOR FIRE OR HAZARD;DEC RESPONSE;WILLING RP;CORRECTIVE ACTION TAKEN

Spill Date	Date Cleanup Ceased	Cause of Spill	PBS # Involved		Meets Cleanup Standards		Penalty Recommended
03/11/1993	04/16/1993	TANK TEST FAILURE	3-123161		NO		NO
Material Spilled	Material Class	Quantity Spilled	Units	Quantity Recovered	Units	Resource(s) Affected	
#2 FUEL OIL	PETROLEUM	0	UNKNOWN	0	UNKNOWN	SOIL	

TANK TEST INFORMATION

Tank Number	Tank Size	Tank Test Method	Leak Rate	Gross Leak or Failure
		Unknown	0.00	UNKNOWN

Caller Remarks:

WILL EIR

DEC Investigator Remarks:

Prior to Sept, 2004 data translation this spill Lead_DEC Field was "WADSWORTH"

Map Identification Number 80

35 VARK ST

YONKERS, NY NO ZIP PROVIDED

Spill Number: 0108703

Close Date: 12/09/2003

MAP LOCATION INFORMATION

Site location mapped by: ADDRESS MATCHING
Approximate distance from property: 1625 feet to the S

ADDRESS CHANGE INFORMATION

Revised street: NO CHANGE
Revised zip code: 10701

Source of Spill: INSTITUTIONAL, EDUC, GOV, OTHER
Notifier Type: Tank Tester
Caller Name: RENE LEWIS
DEC Investigator: WCHD

Spiller: SISTER MARY CUMMING
Notifier Name: MANUEL CENTENO
Caller Agency: AL EASTMAN & SON
Contact for more spill info: SISTER MARY CUMMING

Spiller Phone: (914) 476-7474
Notifier Phone: (718) 378-7000
Caller Phone: (718) 378-7000 ext. 2
Contact Person Phone: (914) 476-7474

Spill Class: KNOWN RELEASE WITH MINIMAL POTENTIAL FOR FIRE OR HAZARD;DEC RESPONSE;WILLING RP;CORRECTIVE ACTION TAKEN

Spill Date	Date Cleanup Ceased	Cause of Spill	Meets Cleanup Standards	Penalty Recommended
11/30/2001		TANK TEST FAILURE	YES	NO

Material Spilled	Material Class	Quantity Spilled	Units	Quantity Recovered	Units	Resource(s) Affected
#6 FUEL OIL	PETROLEUM	0	GALLONS	0	GALLONS	SOIL

Caller Remarks:

not a product leak it is an air leak - investigating at this time

DEC Investigator Remarks:

Prior to Sept, 2004 data translation this spill Lead_DEC Field was "WCHD-JACKSON"
12/09/03 CLOSED BY DANIELLE JACKSON OF THE WESTCHESTER COUNTY HEALTH DEPARTMENT.

Map Identification Number 81 **GAMBARDELLA & SON**
274 NEW MAIN ST

Spill Number: 0300868
YONKERS, NY NO ZIP PROVIDED

Close Date: 05/27/2003

MAP LOCATION INFORMATION

Site location mapped by: ADDRESS MATCHING
Approximate distance from property: 1748 feet to the SSE

ADDRESS CHANGE INFORMATION

Revised street: NO CHANGE
Revised zip code: 10701

Source of Spill: COMMERCIAL/INDUSTRIAL
Notifier Type: Tank Tester
Caller Name: PAOLA CORONEL
DEC Investigator: WCHD

Spiller: PAOLA CORONEL - GAMBARDELLA & SON
Notifier Name: PAOLA CORONEL
Caller Agency: ELITE TANK TESTING
Contact for more spill info: PAOLA CORONEL

Spiller Phone: (914) 747-9741
Notifier Phone: (914) 747-9741
Caller Phone: (914) 747-9741
Contact Person Phone: (914) 747-9741

Spill Class: POSSIBLE REL WITH MIN POTENTIAL FOR FIRE OR HAZARD (OR KNOWN REL W/ NO DAMAGE);NO DEC RESP;WILLING RP;CORR ACTION TAKEN

Spill Date	Date Cleanup Ceased	Cause of Spill	Meets Cleanup Standards	Penalty Recommended
04/24/2003		TANK TEST FAILURE	YES	NO

Material Spilled	Material Class	Quantity Spilled	Units	Quantity Recovered	Units	Resource(s) Affected
DIESEL	PETROLEUM	0	GALLONS	0	GALLONS	SOIL
GASOLINE	PETROLEUM	0	GALLONS	0	GALLONS	SOIL

TANK TEST INFORMATION

Tank Number	Tank Size	Tank Test Method	Leak Rate	Gross Leak or Failure
1	2000	Horner EZ Check I or II	0.00	UNKNOWN

Caller Remarks:

RECOMMEND TO EXPOSE AND RE-TEST

 DEC Investigator Remarks: NO DEC INVESTIGATOR REMARKS GIVEN FOR THIS SPILL.

Map Identification Number 82 **DEPAUL BROTHERS**
 108 WARBURTON AVE.

Spill Number: 9203538 **Close Date: 12/02/1993**
 YONKERS, NY NO ZIP PROVIDED

MAP LOCATION INFORMATION

Site location mapped by: ADDRESS MATCHING

Approximate distance from property: 1850 feet to the N

ADDRESS CHANGE INFORMATION

Revised street: NO CHANGE

Revised zip code: 10701

Source of Spill: GASOLINE STATION

Notifier Type: Tank Tester

Caller Name: JIM SLAUGHTER

DEC Investigator: WXWADSWO

Spiller:

Notifier Name:

Caller Agency: IRA CONKLIN

Contact for more spill info:

Spiller Phone:

Notifier Phone:

Caller Phone: (914) 561-1512

Contact Person Phone:

 Spill Class: KNOWN RELEASE WITH MINIMAL POTENTIAL FOR FIRE OR HAZARD;DEC RESPONSE;WILLING RP;CORRECTIVE ACTION TAKEN

Spill Date	Date Cleanup Ceased	Cause of Spill	PBS # Involved	Meets Cleanup Standards	Penalty Recommended
06/24/1992	12/02/1993	TANK TEST FAILURE	3-168637	UNKNOWN	NO

Material Spilled	Material Class	Quantity Spilled	Units	Quantity Recovered	Units	Resource(s) Affected
GASOLINE	PETROLEUM	0	POUNDS	0	POUNDS	GROUNDWATER

TANK TEST INFORMATION

Tank Number	Tank Size	Tank Test Method	Leak Rate	Gross Leak or Failure
		Unknown	0.00	UNKNOWN

Caller Remarks:

TWO TANKS SEPARATE TESTS WILL EIR NOT SURE WHEN 4K SUPER TEST WAS ABORTED AFTER 15 MIN.

DEC Investigator Remarks:

Prior to Sept, 2004 data translation this spill Lead_DEC Field was "WADSWORTH"

Map Identification Number 83 **SUPER TRANS INC**
60 ALEXANDER ST

Spill Number: 9511617
YONKERS, NY NO ZIP PROVIDED

Close Date: 08/29/2002

MAP LOCATION INFORMATION

Site location mapped by: ADDRESS MATCHING
Approximate distance from property: 1867 feet to the NW

ADDRESS CHANGE INFORMATION

Revised street: NO CHANGE
Revised zip code: 10701

Source of Spill: COMMERCIAL/INDUSTRIAL

Notifier Type: Tank Tester

Caller Name: JOHN LEDDY

DEC Investigator: tdghiosa

Spiller: ED MUTO - SUPER TRANS INC

Notifier Name: JOHN LEDDY

Caller Agency: PRO-TEST

Contact for more spill info: ED MUTO

Spiller Phone: (914) 968-3300

Notifier Phone: (516) 321-4670

Caller Phone: (516) 321-4670

Contact Person Phone: (914) 968-3300

Spill Class: KNOWN RELEASE WITH MINIMAL POTENTIAL FOR FIRE OR HAZARD;NO DEC RESPONSE;WILLING RP;CORRECTIVE ACTION TAKEN

Spill Date	Date Cleanup Ceased	Cause of Spill	Meets Cleanup Standards		Penalty Recommended	
12/13/1995		TANK TEST FAILURE	NO		NO	
Material Spilled	Material Class	Quantity Spilled	Units	Quantity Recovered	Units	Resource(s) Affected
DIESEL	PETROLEUM	0	GALLONS	0	GALLONS	SOIL

TANK TEST INFORMATION

Tank Number	Tank Size	Tank Test Method	Leak Rate	Gross Leak or Failure
1	1000	Horner EZ Check I or II	-0.08	UNKNOWN

Caller Remarks:

yonkers fd is aware of and is also responsible for test.

tank to be pumped and discarded.

DEC Investigator Remarks:

Prior to Sept, 2004 data translation this spill Lead_DEC Field was "GHIOSAY"

7-29-02 SITE INVESTIGATION REPORT RECIEVED FROM TEAM ENVIRONMENTAL. BASED ON THE INFORMATION CONTAINED IN THAT REPORT, NO FURTHER ACTION IS NEEDED. TG

Map Identification Number 84 **COMMUNITY BAPTIST CHURCH**
156 NORTH BROADWAY

Spill Number: 0208451
YONKERS, NY NO ZIP PROVIDED

Close Date: 04/30/2005

MAP LOCATION INFORMATION

Site location mapped by: ADDRESS MATCHING
Approximate distance from property: 2170 feet to the NNE

ADDRESS CHANGE INFORMATION

Revised street: NO CHANGE
Revised zip code: 10701

Source of Spill: INSTITUTIONAL, EDUC, GOV, OTHER
Notifier Type: Tank Tester
Caller Name: PAULA CORNELL
DEC Investigator: WCHD

Spiller: TOM TOWELS - COMMUNITY BAPTIST CHURCH
Notifier Name: SAME
Caller Agency: ELITE TANK TESTING
Contact for more spill info: PAULA CORNELL

Spiller Phone: (914) 965-2747
Notifier Phone:
Caller Phone: (914) 747-9741
Contact Person Phone: (914) 747-9741

Spill Class: KNOWN RELEASE WITH MINIMAL POTENTIAL FOR FIRE OR HAZARD;NO DEC RESPONSE;WILLING RP;CORRECTIVE ACTION TAKEN

Spill Date	Date Cleanup Ceased	Cause of Spill	Meets Cleanup Standards		Penalty Recommended		
11/14/2002		TANK TEST FAILURE	YES		NO		
Material Spilled	Material Class	Quantity Spilled	Units	Quantity Recovered	Units	Resource(s) Affected	
#2 FUEL OIL	PETROLEUM	0	GALLONS	0	GALLONS	SOIL	

TANK TEST INFORMATION

Tank Number	Tank Size	Tank Test Method	Leak Rate	Gross Leak or Failure
1	3000	Horner EZ Check I or II	0.00	UNKNOWN

Caller Remarks:

TANK FAILED THE TEST.TOP OF THE TANK FAILED .

DEC Investigator Remarks:

Prior to Sept, 2004 data translation this spill Lead_DEC Field was "WCHD-SCHNEIDER"

04/30/05 PBS FACILITY. TANK PASSED A RETEST AFTER PIPING WAS REPAIRED. FILE CLOSED BY DANIELLE JACKSON OF THE WESTCHESTER COUNTY HEALTH DEPT. NO FURTHER ACTION IS REQUIRED AT THIS TIME. jod

Map Identification Number 85 **DYNAMITE AUTOMOTIVE**
222 NEPPERHAM AVE

Spill Number: 8903518
YONKERS, NY NO ZIP PROVIDED

Close Date: 07/28/1989

MAP LOCATION INFORMATION

Site location mapped by: MANUAL MAPPING (3)
Approximate distance from property: 2172 feet to the ENE

ADDRESS CHANGE INFORMATION

Revised street: 222 NEPPERHAN AV
Revised zip code: 10701

Source of Spill: GASOLINE STATION

Notifier Type: Tank Tester

Caller Name: DAVID MORGAN

DEC Investigator: WXWADSWO

Spiller:

Notifier Name:

Caller Agency: TRI STATE TANK SERVICE

Contact for more spill info:

Spiller Phone:

Notifier Phone:

Caller Phone: (914) 434-7805

Contact Person Phone:

Spill Class: POSSIBLE REL WITH MIN POTENTIAL FOR FIRE OR HAZARD (OR KNOWN RELEASE W/ NO DAMAGE);DEC RESP;WILLING RP;CORR ACTION TAKEN

Spill Date	Date Cleanup Ceased	Cause of Spill	PBS # Involved		Meets Cleanup Standards		Penalty Recommended
07/07/1989	07/28/1989	TANK TEST FAILURE	3-489441		UNKNOWN		NO
Material Spilled		Material Class	Quantity Spilled	Units	Quantity Recovered	Units	Resource(s) Affected
GASOLINE		PETROLEUM	0	GALLONS	0	GALLONS	SOIL

TANK TEST INFORMATION

Tank Number	Tank Size	Tank Test Method	Leak Rate	Gross Leak or Failure
		Unknown	0.00	UNKNOWN

Caller Remarks:

TO I E R

DEC Investigator Remarks:

Prior to Sept, 2004 data translation this spill Lead_DEC Field was "WADSWORTH"

07/28/89: THE 10K TANK WAS RETESTED AND PASSED. PIPING WAS THE CAUSE OF FAILURE. INSPECTION MADE ON 7/28/89 SHOWED CONTAM. SOIL TO BE REMOVED. OK TO BACKFILL.

Map Identification Number 86 **ST.NICK. OF MYRA**
75 ASH STREET

Spill Number: 8909083
YONKERS, NY NO ZIP PROVIDED

Close Date: 07/30/1992

MAP LOCATION INFORMATION

Site location mapped by: ADDRESS MATCHING

Approximate distance from property: 2214 feet to the E

ADDRESS CHANGE INFORMATION

Revised street: NO CHANGE

Revised zip code: 10701

Source of Spill: INSTITUTIONAL, EDUC, GOV, OTHER

Notifier Type: Tank Tester

Caller Name: STEVEN ASQUITH

DEC Investigator: wxwadsw

Spiller: SAME

Notifier Name:

Caller Agency: TANK TECH CORP.

Contact for more spill info:

Spiller Phone: (914) 963-0451

Notifier Phone:

Caller Phone: (914) 268-8265

Contact Person Phone:

Spill Class: KNOWN RELEASE WITH MINIMAL POTENTIAL FOR FIRE OR HAZARD;DEC RESPONSE;WILLING RP;CORRECTIVE ACTION TAKEN

Spill Date	Date Cleanup Ceased	Cause of Spill	Meets Cleanup Standards		Penalty Recommended	
12/14/1989	07/30/1992	TANK TEST FAILURE	UNKNOWN		NO	
Material Spilled	Material Class	Quantity Spilled	Units	Quantity Recovered	Units	Resource(s) Affected
#2 FUEL OIL	PETROLEUM	0	POUNDS	0	POUNDS	SOIL

TANK TEST INFORMATION

Tank Number	Tank Size	Tank Test Method	Leak Rate	Gross Leak or Failure
		Unknown	0.00	UNKNOWN

Caller Remarks:

PBS #104817 RECORD SHOWED 2K BUT IT IS 3K TANK HAS BEEN EXC.WILLRET.ONTHUR 12/21/89;12/15/89 FATHER SLESINSKI LEFT MESSAGE ON ANS. MACHINE

DEC Investigator Remarks:

Prior to Sept, 2004 data translation this spill Lead_DEC Field was "WADSWORTHH"

Map Identification Number 87 **APT BUILDING**
153-155 NORTH BROADWAY

Spill Number: 9903104
YONKERS, NY NO ZIP PROVIDED

Close Date: 11/30/1999

MAP LOCATION INFORMATION

Site location mapped by: ADDRESS MATCHING
Approximate distance from property: 2225 feet to the NNE

ADDRESS CHANGE INFORMATION

Revised street: 153 NORTH BROADWAY
Revised zip code: 10701

Source of Spill: INSTITUTIONAL, EDUC, GOV, OTHER
Notifier Type: Tank Tester
Caller Name: ROB TREPP
DEC Investigator: tdghiosa

Spiller: ROBERT TAUBER
Notifier Name: ROB TREPP
Caller Agency: DORSON ENVIRONMENTAL
Contact for more spill info:

Spiller Phone: (914) 472-1860
Notifier Phone: (914) 592-3117
Caller Phone: (914) 592-3117
Contact Person Phone:

Spill Class: KNOWN RELEASE WITH MINIMAL POTENTIAL FOR FIRE OR HAZARD;NO DEC RESPONSE;WILLING RP;CORRECTIVE ACTION TAKEN

Spill Date	Date Cleanup Ceased	Cause of Spill	PBS # Involved		Meets Cleanup Standards		Penalty Recommended
06/17/1999		TANK TEST FAILURE	3-800135		NO		NO
Material Spilled		Material Class	Quantity Spilled	Units	Quantity Recovered	Units	Resource(s) Affected
#2 FUEL OIL		PETROLEUM	0	GALLONS	0	GALLONS	SOIL

TANK TEST INFORMATION

Tank Number	Tank Size	Tank Test Method	Leak Rate	Gross Leak or Failure
	2000	Horner EZ Check I or II	0.00	FAIL

Caller Remarks:

test was requested by owner.

DEC Investigator Remarks:

Prior to Sept, 2004 data translation this spill Lead_DEC Field was "GHIOSAY"
12/27/99 LETTER SENT TO TKO REALTY BY WCHD; MUST PROVIDE A

WRITTEN REPORT DETAILING THE WORK PERFORMED.

Map Identification Number 88 +
82 MAPLE STREET

Spill Number: 0406395
YONKERS, NY NO ZIP PROVIDED

Close Date: 12/12/2004

MAP LOCATION INFORMATION

Site location mapped by: ADDRESS MATCHING
Approximate distance from property: 2242 feet to the ESE

ADDRESS CHANGE INFORMATION

Revised street: NO CHANGE
Revised zip code: 10701

Source of Spill: PRIVATE DWELLING
Notifier Type: Tank Tester
Caller Name: POALA CORONEL
DEC Investigator: jboodee

Spiller: JOE RAPAGUA-REAL ESTATE
Notifier Name: POALA CORONEL
Caller Agency: ELITE ENVIRONMENTAL
Contact for more spill info: JOE RAPAGUA-REAL ESTATE

Spiller Phone: (914) 774-5566
Notifier Phone: (914) 747-9741
Caller Phone: (914) 747-9741
Contact Person Phone: (914) 774-5566

Spill Class: POSSIBLE RELEASE WITH MIN POTENTIAL FOR FIRE OR HAZARD (OR KNOWN REL W/ NO DAMAGE);NO DEC RESP;NO CORR ACTION REQUIRED

Spill Date	Date Cleanup Ceased	Cause of Spill	Meets Cleanup Standards		Penalty Recommended	
09/10/2004		TANK TEST FAILURE	NO		NO	
Material Spilled	Material Class	Quantity Spilled	Units	Quantity Recovered	Units	Resource(s) Affected
#2 FUEL OIL	PETROLEUM	0	UNKNOWN	0	UNKNOWN	GROUNDWATER
#2 FUEL OIL	PETROLEUM	0	POUNDS	0	POUNDS	GROUNDWATER

TANK TEST INFORMATION

Tank Number	Tank Size	Tank Test Method	Leak Rate	Gross Leak or Failure
1	550	Horner EZ Check I or II	0.00	UNKNOWN
1	550	Horner EZ Check I or II	0.00	UNKNOWN

Caller Remarks:

to expose & retest or remove

DEC Investigator Remarks:

12/12/04 TANK PASSED AN ISOLATION RETEST AFTER PIPING WAS REMOVED. TANK IS IN POOR CONDITION. BASED UPON INFORMATION PROVIDED TO DEC, NO FURTHER ACTION IS REQUIRED AT THIS TIME. jbo

Map Identification Number 89 **PUBLIC SCHOOL #9**
JACKSON ST

Spill Number: 8904740
YONKERS, NY NO ZIP PROVIDED

Close Date: 08/13/1990

MAP LOCATION INFORMATION

Site location mapped by: MANUAL MAPPING (2)
Approximate distance from property: 2268 feet to the SSW

ADDRESS CHANGE INFORMATION

Revised street: JACKSON ST.
Revised zip code: 10701

Source of Spill: INSTITUTIONAL, EDUC, GOV, OTHER
Notifier Type: Tank Tester
Caller Name: ROBERT CLARK
DEC Investigator: WXWADSWO

Spiller: PUBLIC SCHOOL #9
Notifier Name:
Caller Agency:
Contact for more spill info:

Spiller Phone:
Notifier Phone:
Caller Phone: (614) 351-1777
Contact Person Phone:

Spill Class: POSSIBLE REL WITH MIN POTENTIAL FOR FIRE OR HAZARD (OR KNOWN REL W/ NO DAMAGE);NO DEC RESP;WILLING RP;CORR ACTION TAKEN

Spill Date	Date Cleanup Ceased	Cause of Spill	PBS # Involved		Meets Cleanup Standards		Penalty Recommended
08/12/1989	08/13/1990	TANK TEST FAILURE	3-413585		UNKNOWN		NO
Material Spilled		Material Class	Quantity Spilled	Units	Quantity Recovered	Units	Resource(s) Affected
#4 FUEL OIL		PETROLEUM	0	GALLONS	0	GALLONS	GROUNDWATER

TANK TEST INFORMATION

Tank Number	Tank Size	Tank Test Method	Leak Rate	Gross Leak or Failure
		Unknown	0.00	UNKNOWN

Caller Remarks:

10K HORNER, GROSS LEAK, WILL ISOLATE & RETEST

DEC Investigator Remarks:

Prior to Sept, 2004 data translation this spill Lead_DEC Field was "WADSWORTH"
08/13/90: TANK WAS ABANDONED IN PLACE.

Map Identification Number 90

173 ELM ST

YONKERS, NY NO ZIP PROVIDED

Spill Number: 9913275**Close Date: 08/31/2000**

MAP LOCATION INFORMATION

Site location mapped by: MANUAL MAPPING (3)

Approximate distance from property: 2355 feet to the E

ADDRESS CHANGE INFORMATION

Revised street: NO CHANGE

Revised zip code: 10701

Source of Spill: PRIVATE DWELLING

Notifier Type: Tank Tester

Caller Name: KATHY MORGAN

DEC Investigator: jbodee

Spiller: TONY DIDONATO

Notifier Name: KEVIN SMITH

Caller Agency: US TANK TECH

Contact for more spill info: TONY DIDONATO

Spiller Phone: (917) 299-8311

Notifier Phone: (914) 225-5240

Caller Phone: (914) 225-5240

Contact Person Phone: (917) 299-8311

Spill Class: KNOWN RELEASE WITH MINIMAL POTENTIAL FOR FIRE OR HAZARD;NO DEC RESPONSE;WILLING RP;CORRECTIVE ACTION TAKEN

Spill Date	Date Cleanup Ceased	Cause of Spill	Meets Cleanup Standards	Penalty Recommended
02/23/2000		TANK TEST FAILURE	YES	NO

NO MATERIAL INFORMATION GIVEN FOR THIS SPILL

TANK TEST INFORMATION

Tank Number	Tank Size	Tank Test Method	Leak Rate	Gross Leak or Failure
001	550	Horner EZ Check I or II	0.00	UNKNOWN

Caller Remarks:

WILL REPAIR PIPING AND RETEST

DEC Investigator Remarks:

Prior to Sept, 2004 data translation this spill Lead_DEC Field was "O'DEE"

08/31/2000 TAKE PIDE CUT, CLEANED AND ABANDONED TANK IN PLACE. NFA

Map Identification Number 91**GAS WAY**

200 SOUTH BROADWAY

YONKERS, NY NO ZIP PROVIDED

Spill Number: 9900459**Close Date: 06/21/2001**

MAP LOCATION INFORMATION

Site location mapped by: MANUAL MAPPING (3)

Approximate distance from property: 2402 feet to the SSE

ADDRESS CHANGE INFORMATION

Revised street: NO CHANGE

Revised zip code: 10701

Source of Spill: GASOLINE STATION
 Notifier Type: Tank Tester
 Caller Name: RON YAROM
 DEC Investigator: WCHD

Spiller: DINO ODAURDI - GAS WAY
 Notifier Name: RON YAROM
 Caller Agency: CDSP DEVELOPMENT GROUP
 Contact for more spill info: DINO ODAURDI

Spiller Phone: (914) 375-0954
 Notifier Phone: (914) 632-8670
 Caller Phone: (914) 632-8670
 Contact Person Phone: (914) 375-0954

Spill Class: KNOWN RELEASE WITH MINIMAL POTENTIAL FOR FIRE OR HAZARD;NO DEC RESPONSE;WILLING RP;CORRECTIVE ACTION TAKEN

Spill Date	Date Cleanup Ceased	Cause of Spill	Meets Cleanup Standards		Penalty Recommended	
04/13/1999		TANK TEST FAILURE	YES		NO	
Material Spilled	Material Class	Quantity Spilled	Units	Quantity Recovered	Units	Resource(s) Affected
GASOLINE	PETROLEUM	0	GALLONS	0	GALLONS	SOIL

TANK TEST INFORMATION

Tank Number	Tank Size	Tank Test Method	Leak Rate	Gross Leak or Failure
	4000	Horner EZ Check I or II	0.00	UNKNOWN

Caller Remarks:

GAS STATION IS CLOSED AT THIS TIME-RESULTS GIVEN TO OWNER

DEC Investigator Remarks: NO DEC INVESTIGATOR REMARKS GIVEN FOR THIS SPILL.

Map Identification Number 92 **DINOS GAS CENTER**
 200 SOUTH BROADWAY

Spill Number: 8908085 **Close Date: 07/06/1990**
 YONKERS, NY NO ZIP PROVIDED

MAP LOCATION INFORMATION

Site location mapped by: MANUAL MAPPING (3)
 Approximate distance from property: 2402 feet to the SSE

ADDRESS CHANGE INFORMATION

Revised street: NO CHANGE
 Revised zip code: 10705

Source of Spill: GASOLINE STATION
 Notifier Type: Tank Tester
 Caller Name: ERIC DEITZ
 DEC Investigator: WXWADSWO

Spiller: SAME
 Notifier Name:
 Caller Agency: WC TANK TECH
 Contact for more spill info:

Spiller Phone: (914) 969-2473
 Notifier Phone:
 Caller Phone: (914) 564-9555
 Contact Person Phone:

Spill Class: KNOWN RELEASE WITH MINIMAL POTENTIAL FOR FIRE OR HAZARD;DEC RESPONSE;WILLING RP;CORRECTIVE ACTION TAKEN

Spill Date	Date Cleanup Ceased	Cause of Spill	PBS # Involved		Meets Cleanup Standards		Penalty Recommended
11/14/1989	07/06/1990	TANK TEST FAILURE	3-502308		UNKNOWN		NO
Material Spilled		Material Class	Quantity Spilled	Units	Quantity Recovered	Units	Resource(s) Affected
GASOLINE		PETROLEUM	0	POUNDS	0	POUNDS	GROUNDWATER

TANK TEST INFORMATION

Tank Number	Tank Size	Tank Test Method	Leak Rate	Gross Leak or Failure
		Unknown	0.00	UNKNOWN

Caller Remarks:

LEAK IN PIPING ABOVE TANK PRODUCT PUMPED BELOW PIPING WILL UNCOVER TANK AND REPAIR PIPING

DEC Investigator Remarks:

Prior to Sept, 2004 data translation this spill Lead_DEC Field was "WADSWORTH"
 07/06/90: PIPING WAS FIXED AND RETESTED AND PASSED.

Map Identification Number 93

53 POPLAR STREET

YONKERS, NY NO ZIP PROVIDED

Spill Number: 0313217

Close Date: 05/06/2004

MAP LOCATION INFORMATION

Site location mapped by: ADDRESS MATCHING
 Approximate distance from property: 2425 feet to the ESE

ADDRESS CHANGE INFORMATION

Revised street: NO CHANGE
 Revised zip code: 10701

Source of Spill: PRIVATE DWELLING
 Notifier Type: Tank Tester
 Caller Name: MARTY MORGAN
 DEC Investigator: jbodee

Spiller: REALTY GANI BALJRKTARI
 Notifier Name: MARTY MORGAN
 Caller Agency: US TANK TECH
 Contact for more spill info: REALTY GANI BALJRKTARI

Spiller Phone: (914) 804-9360
 Notifier Phone: (845) 225-5240
 Caller Phone: (845) 225-5240
 Contact Person Phone: (914) 804-9360

Spill Class: KNOWN RELEASE WITH MINIMAL POTENTIAL FOR FIRE OR HAZARD;NO DEC RESPONSE;WILLING RP;CORRECTIVE ACTION TAKEN

Spill Date	Date Cleanup Ceased	Cause of Spill	Meets Cleanup Standards	Penalty Recommended
03/02/2004		TANK TEST FAILURE	YES	NO

Material Spilled	Material Class	Quantity Spilled	Units	Quantity Recovered	Units	Resource(s) Affected
#2 FUEL OIL	PETROLEUM	0	GALLONS	0	GALLONS	GROUNDWATER

TANK TEST INFORMATION

Tank Number	Tank Size	Tank Test Method	Leak Rate	Gross Leak or Failure
1	1000	Horner EZ Check I or II	0.00	UNKNOWN

Caller Remarks:

RECOMMEND: UNCOVER REPAIR RETEST

DEC Investigator Remarks:

Prior to Sept, 2004 data translation this spill Lead_DEC Field was "O'DEE"
 05/06/04 TANK PASSED RETEST AFTER PIPING WAS REPAIRED. NFA jbo

Map Identification Number 94 **NILSEN**
 190 PALISADE AVE

Spill Number: 9803957 **Close Date: 03/03/2003**
 YONKERS, NY NO ZIP PROVIDED

MAP LOCATION INFORMATION

Site location mapped by: ADDRESS MATCHING
 Approximate distance from property: 2459 feet to the NNE

ADDRESS CHANGE INFORMATION

Revised street: NO CHANGE
 Revised zip code: 10703

Source of Spill: PRIVATE DWELLING
 Notifier Type: Tank Tester
 Caller Name: JOHN LEDDY
 DEC Investigator: jbo

Spiller: KEN NILSEN - KEN NILSEN
 Notifier Name: ALBERTO LOPEZ
 Caller Agency: PROTEST ENTERPRISES
 Contact for more spill info: KEN NILSEN

Spiller Phone: (914) 738-4331
 Notifier Phone: (516) 321-4670
 Caller Phone: (516) 321-4670
 Contact Person Phone: (914) 738-4331

Spill Class: POSSIBLE RELEASE WITH MIN POTENTIAL FOR FIRE OR HAZARD (OR KNOWN REL W/ NO DAMAGE);NO DEC RESP;NO CORR ACTION REQUIRED

Spill Date	Date Cleanup Ceased	Cause of Spill	Meets Cleanup Standards	Penalty Recommended
06/26/1998		TANK TEST FAILURE	YES	NO

Material Spilled	Material Class	Quantity Spilled	Units	Quantity Recovered	Units	Resource(s) Affected
#2 FUEL OIL	PETROLEUM	0	GALLONS	0	GALLONS	SOIL

TANK TEST INFORMATION

Tank Number	Tank Size	Tank Test Method	Leak Rate	Gross Leak or Failure
1	3000	Horner EZ Check I or II	0.00	UNKNOWN

Caller Remarks: NO REMARKS GIVEN FOR THIS SPILL

DEC Investigator Remarks:

Prior to Sept, 2004 data translation this spill Lead_DEC Field was "O'DEE"
SEE SPILL 02-07962

Administratively Closed. jbo

Map Identification Number 95 **NILSEN RESIDENCE**
190 PALISADES AVE

Spill Number: 0207962 **Close Date: 09/03/2003**
YONKERS, NY NO ZIP PROVIDED

MAP LOCATION INFORMATION

Site location mapped by: ADDRESS MATCHING
Approximate distance from property: 2459 feet to the NNE

ADDRESS CHANGE INFORMATION

Revised street: 190 PALISADE AVE
Revised zip code: 10703

Source of Spill: PRIVATE DWELLING
Notifier Type: Tank Tester
Caller Name: JOHN LEDDY
DEC Investigator: WCHD

Spiller: KEN NILSEN
Notifier Name: A LOPEZ
Caller Agency: PROTEST ENTERPRISES
Contact for more spill info: KEN NILSEN

Spiller Phone: (914) 476-3814
Notifier Phone: (631) 321-4670
Caller Phone: (631) 321-4670
Contact Person Phone: (914) 476-3814

Spill Class: KNOWN RELEASE WITH MINIMAL POTENTIAL FOR FIRE OR HAZARD;NO DEC RESPONSE;WILLING RP;CORRECTIVE ACTION TAKEN

Spill Date	Date Cleanup Ceased	Cause of Spill	Meets Cleanup Standards	Penalty Recommended
10/31/2002		TANK TEST FAILURE	YES	NO


Material Spilled	Material Class	Quantity Spilled	Units	Quantity Recovered	Units	Resource(s) Affected
#2 FUEL OIL	PETROLEUM	0	GALLONS	0	GALLONS	SOIL

Caller Remarks:

reccommend uncover - repair and retest

DEC Investigator Remarks:

Prior to Sept, 2004 data translation this spill Lead_DEC Field was "WCHD - SCHNEIDER"
09/03/03 TANK REMOVED, CLEAN UP SUFFICIENT.



CLOSED STATUS UNKNOWN CAUSE SPILLS AND OTHER CAUSE SPILLS IDENTIFIED WITHIN 1/2 MILE SEARCH RADIUS

Please Note: * - Compass directions can vary substantially for sites located very close to the subject property address.

Map Identification Number 96 **PRIVATE RESIDENCE**
20 SOUTH BROADWAY

Spill Number: 9702239 **Close Date: 11/10/1997**
YONKERS, NY NO ZIP PROVIDED

MAP LOCATION INFORMATION
Site location mapped by: ADDRESS MATCHING
Approximate distance from property: 262 feet to the WSW

ADDRESS CHANGE INFORMATION
Revised street: NO CHANGE
Revised zip code: 10701

Source of Spill: PRIVATE DWELLING
Notifier Type: Other
Caller Name: FRAN ARCHEY
DEC Investigator: tdghiosa

Spiller: STEVE - PRIVATE RESIDENCE
Notifier Name: STEVE
Caller Agency: A L EASTMOND
Contact for more spill info: STEVE

Spiller Phone: (914) 963-3200
Notifier Phone: (914) 963-3200
Caller Phone: (718) 378-3000
Contact Person Phone: (914) 963-3200

Spill Class: KNOWN RELEASE WITH MINIMAL POTENTIAL FOR FIRE OR HAZARD;DEC RESPONSE;WILLING RP;CORRECTIVE ACTION TAKEN

Spill Date	Date Cleanup Ceased	Cause of Spill	Meets Cleanup Standards		Penalty Recommended	
05/21/1997		UNKNOWN	YES		NO	
Material Spilled	Material Class	Quantity Spilled	Units	Quantity Recovered	Units	Resource(s) Affected
#2 FUEL OIL	PETROLEUM	20.00	GALLONS	0.00	GALLONS	SOIL

Caller Remarks:

spill is in the process of being cleaned up by oil co

DEC Investigator Remarks:

Prior to Sept, 2004 data translation this spill Lead_DEC Field was "GHIOSAY"
08/25/97: This spill was inadvertently assigned to Region 2 by

Dispatch Center. It is a Region 3 (Westchester county)

spill. AM Chieco.

Map Identification Number 97

30 SOUTH BROADWAY

YONKERS, NY NO ZIP PROVIDED

Spill Number: 0211687**Close Date: 05/06/2004****MAP LOCATION INFORMATION**

Site location mapped by: ADDRESS MATCHING

Approximate distance from property: 339 feet to the WSW

ADDRESS CHANGE INFORMATION

Revised street: NO CHANGE

Revised zip code: 10701

Source of Spill: COMMERCIAL/INDUSTRIAL

Notifier Type: Responsible Party

Caller Name: JOE ABRUZESE

DEC Investigator: WCHD

Spiller: LYNN PERSICO

Notifier Name: BUILDING SUPER

Caller Agency: PERBAR REALTY

Contact for more spill info: LYNN PERSICO

Spiller Phone: (914) 592-3500

Notifier Phone:

Caller Phone: (914) 522-0368

Contact Person Phone: (914) 592-3500

Spill Class: KNOWN RELEASE WITH MINIMAL POTENTIAL FOR FIRE OR HAZARD;DEC RESPONSE;WILLING RP;CORRECTIVE ACTION TAKEN

Spill Date	Date Cleanup Ceased	Cause of Spill	Meets Cleanup Standards		Penalty Recommended	
02/25/2003		OTHER	YES		NO	
Material Spilled	Material Class	Quantity Spilled	Units	Quantity Recovered	Units	Resource(s) Affected
#2 FUEL OIL	PETROLEUM	5.00	GALLONS	0.00	GALLONS	SOIL

Caller Remarks:

EASTMEN TANK IS ENROUTE to pump/vac out water w/oil sheen from basement. Water line broke w/water going to basement & furnace. Oil from burners put sheen onto water.

DEC Investigator Remarks:

Prior to Sept, 2004 data translation this spill Lead_DEC Field was "WCHD - MANCINI"
RECOMMENDED FOR CLOSURE BY WCHD-MANCINI.

Map Identification Number 98

15 LOCUST HILL

YONKERS, NY NO ZIP PROVIDED

Spill Number: 0209929**Close Date: 12/31/2002**

MAP LOCATION INFORMATION

Site location mapped by: MANUAL MAPPING (3)

Approximate distance from property: 528 feet to the NNE

ADDRESS CHANGE INFORMATION

Revised street: 15 LOCUST HILL AV

Revised zip code: 10701

Source of Spill: TANK TRUCK
 Notifier Type: Responsible Party
 Caller Name: YONKERS PD
 DEC Investigator: WCHD

Spiller: FERRENTINO OIL
 Notifier Name:
 Caller Agency:
 Contact for more spill info: YONKERS PD

Spiller Phone: (718) 832-6700
 Notifier Phone:
 Caller Phone: (914) 377-7900
 Contact Person Phone: (914) 377-7900

Spill Class: KNOWN RELEASE THAT CREATES POTENTIAL FOR FIRE OR HAZARD;DEC RESPONSE;WILLING RP;CORRECTIVE ACTION TAKEN

Spill Date	Date Cleanup Ceased	Cause of Spill	Meets Cleanup Standards		Penalty Recommended	
12/31/2002		UNKNOWN	YES		NO	
Material Spilled	Material Class	Quantity Spilled	Units	Quantity Recovered	Units	Resource(s) Affected
#2 FUEL OIL	PETROLEUM	50.00	GALLONS	0.00	GALLONS	SOIL

Caller Remarks:

APPROX 50 GALS SPILLED WHEN DELIVERY WAS BEING MADE TRUCK WAS PARKED ON INCLINE - POSS VALVE PROBLEM WITH TRUCK - PRODUCT DID ENTER SEWER

DEC Investigator Remarks: NO DEC INVESTIGATOR REMARKS GIVEN FOR THIS SPILL.

Map Identification Number 99OFFICE BUILDING
45 SOUTH BROADWAY

YONKERS, NY NO ZIP PROVIDED

Spill Number: 9400256**Close Date: 12/12/1994**

MAP LOCATION INFORMATION

Site location mapped by: ADDRESS MATCHING

Approximate distance from property: 558 feet to the SW

ADDRESS CHANGE INFORMATION

Revised street: NO CHANGE

Revised zip code: 10701

Source of Spill: COMMERCIAL/INDUSTRIAL
 Notifier Type: Other
 Caller Name: MARK PARKER
 DEC Investigator: tdghiosa

Spiller:
 Notifier Name:
 Caller Agency: LAW ENVIR.
 Contact for more spill info:

Spiller Phone:
 Notifier Phone:
 Caller Phone: (212) 768-3410
 Contact Person Phone:

Spill Class: KNOWN RELEASE WITH MINIMAL POTENTIAL FOR FIRE OR HAZARD;DEC RESPONSE;WILLING RP;CORRECTIVE ACTION TAKEN

Spill Date	Date Cleanup Ceased	Cause of Spill	Meets Cleanup Standards		Penalty Recommended		
04/06/1994	12/12/1994	UNKNOWN	NO		NO		
Material Spilled	Material Class	Quantity Spilled	Units	Quantity Recovered	Units	Resource(s) Affected	
#4 FUEL OIL	PETROLEUM	0	UNKNOWN	0	UNKNOWN	SOIL	

Caller Remarks:

PHASE II INVESTIGATION FOUND CONTAMINATED SOIL

DEC Investigator Remarks:

Prior to Sept, 2004 data translation this spill Lead_DEC Field was "GHIOSAY"

Map Identification Number 100 **CITY GARAGE**
87 NEPPERHAN AVE.

Spill Number: 9313100 **Close Date: 02/23/1994**
YONKERS, NY NO ZIP PROVIDED

MAP LOCATION INFORMATION
Site location mapped by: ADDRESS MATCHING
Approximate distance from property: 623 feet to the SSE

ADDRESS CHANGE INFORMATION
Revised street: NO CHANGE
Revised zip code: 10701

Source of Spill: TANK TRUCK
Notifier Type: Affected Persons
Caller Name: DISP. MACK
DEC Investigator: tdghiosa

Spiller: CASTLE FUEL
Notifier Name:
Caller Agency: YONKER F.D.
Contact for more spill info:

Spiller Phone:
Notifier Phone:
Caller Phone: () 377-7555
Contact Person Phone:

Spill Class: KNOWN RELEASE THAT CREATES POTENTIAL FOR FIRE OR HAZARD;DEC RESPONSE;WILLING RP;CORRECTIVE ACTION TAKEN

Spill Date	Date Cleanup Ceased	Cause of Spill	Meets Cleanup Standards		Penalty Recommended		
02/04/1994	02/23/1994	UNKNOWN	NO		NO		
Material Spilled	Material Class	Quantity Spilled	Units	Quantity Recovered	Units	Resource(s) Affected	
#2 FUEL OIL	PETROLEUM	400.00	GALLONS	0.00	GALLONS	SEWER	

Caller Remarks:

CALLER SAYS DELIVERY TRUCK WAS SOURCE YONKERS SEWER DEPT. NOTIFIED F.D. WILL INVESTIGATE BOOMS ALONG CREEK & HUDSON ARE BEING

PLACED BY YONKERS HAZ-MAT

DEC Investigator Remarks:

Prior to Sept, 2004 data translation this spill Lead_DEC Field was "GHIOSAY"

Map Identification Number 101 **SERVICE BOX 532**
53 SOUTH BROADWAY

Spill Number: 9614562 **Close Date: 04/03/2003**
YONKERS, NY NO ZIP PROVIDED

MAP LOCATION INFORMATION

Site location mapped by: ADDRESS MATCHING

Approximate distance from property: 657 feet to the SW

ADDRESS CHANGE INFORMATION

Revised street: NO CHANGE

Revised zip code: 10701

Source of Spill: COMMERCIAL/INDUSTRIAL

Notifier Type: Other

Caller Name: JOE DEVOTI

DEC Investigator: tdghiosa

Spiller:

Notifier Name: MR DELAHOSE

Caller Agency: CONED

Contact for more spill info:

Spiller Phone:

Notifier Phone: (914) 925-6205

Caller Phone: (212) 580-6763

Contact Person Phone:

Spill Class: KNOWN RELEASE WITH MINIMAL POTENTIAL FOR FIRE OR HAZARD;NO DEC RESPONSE;WILLING RP;CORRECTIVE ACTION TAKEN

Spill Date	Date Cleanup Ceased	Cause of Spill	Meets Cleanup Standards		Penalty Recommended		
03/18/1997		UNKNOWN	NO		NO		
Material Spilled	Material Class	Quantity Spilled	Units	Quantity Recovered	Units	Resource(s) Affected	
UNKNOWN MATERIAL	OTHER	10.00	GALLONS	0.00	GALLONS	SOIL	

Caller Remarks:

CALLER WASN'T SURE AT TIME OF CALL WHO EXACTLY IS RESPONSIBLE FOR THE SPILL - SPILL DISCOVERED AFTER A SMALL QTY OF THIS LIQUID
LEAKED INTO THE BASEMENT OF 53 SOUTH BROADWAY

DEC Investigator Remarks:

Prior to Sept, 2004 data translation this spill Lead_DEC Field was "GHIOSAY"

Map Identification Number 102 **VAULT 579**
WARBURTON AV/ MAIN ST

Spill Number: 0010184
YONKERS, NY NO ZIP PROVIDED

Close Date: 12/11/2000

MAP LOCATION INFORMATION

Site location mapped by: ADDRESS MATCHING

Approximate distance from property: 695 feet to the WNW

ADDRESS CHANGE INFORMATION

Revised street: NO CHANGE

Revised zip code: 10701

Source of Spill: UNKNOWN
Notifier Type: Affected Persons
Caller Name: RICHARD ROACH
DEC Investigator: tdghiosa

Spiller: UNKNOWN
Notifier Name: GRAHAM
Caller Agency: CON EDISON
Contact for more spill info: CALLER

Spiller Phone:
Notifier Phone:
Caller Phone: (212) 580-6763
Contact Person Phone:

Spill Class: KNOWN RELEASE WITH MINIMAL POTENTIAL FOR FIRE OR HAZARD;NO DEC RESPONSE;WILLING RP;CORRECTIVE ACTION TAKEN

Spill Date	Date Cleanup Ceased	Cause of Spill	Meets Cleanup Standards		Penalty Recommended	
12/11/2000		UNKNOWN	YES		NO	
Material Spilled	Material Class	Quantity Spilled	Units	Quantity Recovered	Units	Resource(s) Affected
UNKNOWN PETROLEUM	PETROLEUM	1.00	GALLONS	0.00	GALLONS	SOIL

Caller Remarks:

134712 clean up pending

DEC Investigator Remarks:

Prior to Sept, 2004 data translation this spill Lead_DEC Field was "GHIOSAY"

Map Identification Number 103 **GETTY S/S**
124-128 NEPPERHAN AVE

Spill Number: 9103437
YONKERS, NY NO ZIP PROVIDED

Close Date: 11/12/1991

MAP LOCATION INFORMATION

Site location mapped by: ADDRESS MATCHING

Approximate distance from property: 766 feet to the SE

ADDRESS CHANGE INFORMATION

Revised street: 126 NEPPERHAN AV

Revised zip code: 10701

Source of Spill: GASOLINE STATION
Notifier Type: Citizen
Caller Name: DOMINIC
DEC Investigator: tdghiosa

Spiller: SAME
Notifier Name:
Caller Agency: CITIZEN
Contact for more spill info:

Spiller Phone:
Notifier Phone:
Caller Phone: () 643-5784
Contact Person Phone:

Spill Class: KNOWN RELEASE WITH MINIMAL POTENTIAL FOR FIRE OR HAZARD;DEC RESPONSE;WILLING RP;CORRECTIVE ACTION TAKEN

Spill Date	Date Cleanup Ceased	Cause of Spill	Meets Cleanup Standards		Penalty Recommended		
06/27/1991		UNKNOWN	UNKNOWN		NO		
Material Spilled		Material Class	Quantity Spilled	Units	Quantity Recovered	Units	Resource(s) Affected
GASOLINE		PETROLEUM	0	POUNDS	0	POUNDS	GROUNDWATER

Caller Remarks:

WHILE PUTTING IN BUILDING NOTICED CONTAMINATED DIRT AND PRODUCT POSSIBLY FLOATING IN GROUNDWATER TODD GHIOSAY TO CHECK OUT

DEC Investigator Remarks:

Prior to Sept, 2004 data translation this spill Lead_DEC Field was "GHIOSAY"

Map Identification Number 104 **YONKERS POST OFFICE**
WARBURTON AVE & DOCK ST

Spill Number: 0313368
YONKERS, NY NO ZIP PROVIDED

Close Date: 03/05/2004

MAP LOCATION INFORMATION

Site location mapped by: ADDRESS MATCHING
Approximate distance from property: 797 feet to the NW

ADDRESS CHANGE INFORMATION

Revised street: WARBURTON AVE / DOCK ST
Revised zip code: 10701

Source of Spill: INSTITUTIONAL, EDUC, GOV, OTHER
Notifier Type: Federal Government
Caller Name: TOM GIBBONS
DEC Investigator: WCHD

Spiller: DAN CONAS - YONKERS POST OFFICE
Notifier Name: TOM GIBBONS
Caller Agency: US POSTAL SERVICE
Contact for more spill info: DAN CONAS

Spiller Phone: (914) 378-3625
Notifier Phone: (914) 965-4072
Caller Phone: (914) 965-4072
Contact Person Phone: (914) 378-3625

Spill Class: KNOWN RELEASE THAT CREATES POTENTIAL FOR FIRE OR HAZARD;DEC RESPONSE;WILLING RP;CORRECTIVE ACTION TAKEN

Spill Date	Date Cleanup Ceased	Cause of Spill	Meets Cleanup Standards		Penalty Recommended		
03/05/2004		UNKNOWN	NO		NO		
Material Spilled		Material Class	Quantity Spilled	Units	Quantity Recovered	Units	Resource(s) Affected
UNKNOWN PETROLEUM		PETROLEUM	0	GALLONS	0	GALLONS	SOIL

Caller Remarks:

there is an unknown petroleum that has contaminated the soil. they were doing excavating below the slab when they found the contaminated soil

DEC Investigator Remarks:

Prior to Sept, 2004 data translation this spill Lead_DEC Field was "WCHD-MAGNUSON"
5/18/04: Letter to Postmaster, USPostal Service, Yonkers from Karen Magnuson, WCDOH dated 12May2004. Spill remediation report by URS Corporation has been reviewed. WCDOH recommends NFA at this time.

Map Identification Number 105 **NY TEL**
40 MAIN STREET

Spill Number: 9415715 **Close Date: 03/13/1995**
YONKERS, NY NO ZIP PROVIDED

MAP LOCATION INFORMATION
Site location mapped by: ADDRESS MATCHING
Approximate distance from property: 813 feet to the WNW

ADDRESS CHANGE INFORMATION
Revised street: NO CHANGE
Revised zip code: 10701

Source of Spill: COMMERCIAL/INDUSTRIAL
Notifier Type: Responsible Party
Caller Name: JUNE CAREY
DEC Investigator: tdghiosa

Spiller:
Notifier Name:
Caller Agency: CASTLE OIL
Contact for more spill info:

Spiller Phone:
Notifier Phone:
Caller Phone: (718) 579-3414
Contact Person Phone:

Spill Class: KNOWN RELEASE WITH MINIMAL POTENTIAL FOR FIRE OR HAZARD;NO DEC RESPONSE;WILLING RP;CORRECTIVE ACTION TAKEN

Spill Date	Date Cleanup Ceased	Cause of Spill	Meets Cleanup Standards		Penalty Recommended	
03/04/1995	03/13/1995	UNKNOWN	NO		NO	
Material Spilled	Material Class	Quantity Spilled	Units	Quantity Recovered	Units	Resource(s) Affected
#2 FUEL OIL	PETROLEUM	40.00	GALLONS	0.00	GALLONS	SOIL

Caller Remarks:

YONKERS F.D. NOTIFIED & CLEAN UP CREW ENROUTE DRIVER PUT FUEL INTO WRONG TANK FUEL CLEANED UP

DEC Investigator Remarks:

Prior to Sept, 2004 data translation this spill Lead_DEC Field was "GHIOSAY"

Map Identification Number 106 **GAS STATION**
PALISADES AVE.& ELM ST.

Spill Number: 9106904
YONKERS, NY NO ZIP PROVIDED

Close Date: 07/21/1992

MAP LOCATION INFORMATION

Site location mapped by: MANUAL MAPPING (3)
Approximate distance from property: 824 feet to the ENE

ADDRESS CHANGE INFORMATION

Revised street: PALISADE AVE / ELM ST
Revised zip code: 10701

Source of Spill: GASOLINE STATION
Notifier Type: Fire Department
Caller Name: LT. DUNN
DEC Investigator: tdghiosa

Spiller:
Notifier Name:
Caller Agency: YONKERS F.D.
Contact for more spill info:

Spiller Phone:
Notifier Phone:
Caller Phone: (914) 423-7100
Contact Person Phone:

Spill Class: KNOWN RELEASE WITH MINIMAL POTENTIAL FOR FIRE OR HAZARD;DEC RESPONSE;WILLING RP;CORRECTIVE ACTION TAKEN

Spill Date	Date Cleanup Ceased	Cause of Spill	Meets Cleanup Standards		Penalty Recommended	
09/26/1991	06/18/1953	UNKNOWN	UNKNOWN		NO	
Material Spilled	Material Class	Quantity Spilled	Units	Quantity Recovered	Units	Resource(s) Affected
GASOLINE	PETROLEUM	300.00	GALLONS	0.00	GALLONS	SEWER

Caller Remarks:

YONKERS HAZMAT ON SCENE COUNTY HAZMAT HAS BEEN PUT ON STANDBY SPILL IS BELIEVED TO HAVE COME FROM GAS PUMP MATERIAL GOT IN SEWER NOT KNOWN WHERE IT WENT AT THIS TIME

DEC Investigator Remarks:

Prior to Sept, 2004 data translation this spill Lead_DEC Field was "GHIOSAY"

Map Identification Number 107 **DISPATCHER, YONKERS F.D.**
55 MAIN ST

Spill Number: 8710001
YONKERS, NY NO ZIP PROVIDED

Close Date: 04/06/1988

MAP LOCATION INFORMATION

Site location mapped by: ADDRESS MATCHING
Approximate distance from property: 998 feet to the WNW

ADDRESS CHANGE INFORMATION

Revised street: NO CHANGE
Revised zip code: 10701

Source of Spill: UNKNOWN
Notifier Type: Fire Department
Caller Name: ANNE RENNE
DEC Investigator: dxtraver

Spiller: UNK
Notifier Name:
Caller Agency: NYS DEC REG 3 N.P.
Contact for more spill info:

Spiller Phone: (914) 963-0566
Notifier Phone:
Caller Phone: (914) 255-5453
Contact Person Phone:

Spill Class: POSSIBLE REL WITH MIN POTENTIAL FOR FIRE OR HAZARD (OR KNOWN RELEASE W/ NO DAMAGE);DEC RESP;WILLING RP;CORR ACTION TAKEN

Spill Date	Date Cleanup Ceased	Cause of Spill	Meets Cleanup Standards	Penalty Recommended
02/29/1988	04/06/1988	UNKNOWN	UNKNOWN	NO

Material Spilled	Material Class	Quantity Spilled	Units	Quantity Recovered	Units	Resource(s) Affected
GASOLINE	PETROLEUM	0	GALLONS	0	GALLONS	SURFACE WATER

Caller Remarks:

WOULD LIKE DEC RESPONSE,CALLBACK. CALLED DISPATCH, REQUESTED INFO FROM SCENE. F.D. TO RETURN CALLBACK.

DEC Investigator Remarks:

Prior to Sept, 2004 data translation this spill Lead_DEC Field was "TRAVER"
11/29/95: This is additional information about material spilled

from the translation of the old spill file: BUILD W /

GASOLINE ODOR.

Map Identification Number 108 **PORT AUTHORITY**
ARTHERTON ST

Spill Number: 9515827 **Close Date: 11/12/1997**
YONKERS, NY NO ZIP PROVIDED

MAP LOCATION INFORMATION

Site location mapped by: MANUAL MAPPING (4)
Approximate distance from property: 1320 feet to the NW

ADDRESS CHANGE INFORMATION

Revised street: ATHERTON ST
Revised zip code: 10701

Source of Spill: UNKNOWN
Notifier Type: Other
Caller Name: TIM SOLICH
DEC Investigator: tdghiosa

Spiller: UNKNOWN - UNKNOWN
Notifier Name: MR MELE
Caller Agency: CON ED
Contact for more spill info: MR MELE

Spiller Phone:
Notifier Phone: (212) 338-4647
Caller Phone: (212) 580-6763
Contact Person Phone: (212) 338-4647

Spill Class: KNOWN RELEASE WITH MINIMAL POTENTIAL FOR FIRE OR HAZARD;DEC RESPONSE;WILLING RP;CORRECTIVE ACTION TAKEN

Spill Date	Date Cleanup Ceased	Cause of Spill	Meets Cleanup Standards		Penalty Recommended	
02/07/1996		UNKNOWN	YES		NO	
Material Spilled	Material Class	Quantity Spilled	Units	Quantity Recovered	Units	Resource(s) Affected
XYLENE (MIXED)	HAZARDOUS MATERIAL	0	GALLONS	0	GALLONS	SOIL

Caller Remarks:

con ed doing work on scene - found soil contamination

DEC Investigator Remarks:

Prior to Sept, 2004 data translation this spill Lead_DEC Field was "GHIOSAY"

Map Identification Number 109 **TM 250**
CASMIR AVE/COLUMBUS PL

Spill Number: 0205412
YONKERS, NY NO ZIP PROVIDED

Close Date: 08/23/2002

MAP LOCATION INFORMATION

Site location mapped by: MANUAL MAPPING (3)

Approximate distance from property: 1348 feet to the ENE

ADDRESS CHANGE INFORMATION

Revised street: ST CASIMIR AVE / COLUMBUS PL

Revised zip code: NO CHANGE

Source of Spill: UNKNOWN
Notifier Type: Affected Persons
Caller Name: LARRY COSTA
DEC Investigator: jbodee

Spiller: UNKNOWN
Notifier Name: JAY SCHMITT
Caller Agency: CON ED
Contact for more spill info: LARRY COSTA

Spiller Phone:
Notifier Phone:
Caller Phone: (212) 580-6763
Contact Person Phone: (212) 580-6763

Spill Class: KNOWN RELEASE WITH MINIMAL POTENTIAL FOR FIRE OR HAZARD;NO DEC RESPONSE;WILLING RP;CORRECTIVE ACTION TAKEN

Spill Date	Date Cleanup Ceased	Cause of Spill	Meets Cleanup Standards		Penalty Recommended	
08/22/2002		UNKNOWN	YES		NO	
Material Spilled	Material Class	Quantity Spilled	Units	Quantity Recovered	Units	Resource(s) Affected
UNKNOWN MATERIAL	OTHER	4.00	GALLONS	0.00	GALLONS	SOIL

Caller Remarks:

4 oz. spill comming off 24 hr diminimus. ref # 144674.

DEC Investigator Remarks:

Prior to Sept, 2004 data translation this spill Lead_DEC Field was "O'DEE"

Map Identification Number 110 **CON ED**
ATHERTON ST AT WELLS

Spill Number: 9514526 **Close Date: 02/15/1996**
YONKERS, NY NO ZIP PROVIDED

MAP LOCATION INFORMATION

Site location mapped by: MANUAL MAPPING (3)
Approximate distance from property: 1429 feet to the NW

ADDRESS CHANGE INFORMATION

Revised street: ATHERTON ST / WELLS AVE
Revised zip code: 10701

Source of Spill: UNKNOWN
Notifier Type: Other
Caller Name: SOLICH
DEC Investigator: tdghiosa

Spiller: UNKNOWN
Notifier Name: GIBBS
Caller Agency: CON ED
Contact for more spill info:

Spiller Phone:
Notifier Phone: (914) 925-6206
Caller Phone: (212) 580-6763
Contact Person Phone:

Spill Class: KNOWN RELEASE WITH MINIMAL POTENTIAL FOR FIRE OR HAZARD;DEC RESPONSE;WILLING RP;CORRECTIVE ACTION TAKEN

Spill Date	Date Cleanup Ceased	Cause of Spill	Meets Cleanup Standards		Penalty Recommended	
02/12/1995		UNKNOWN	NO		NO	
Material Spilled	Material Class	Quantity Spilled	Units	Quantity Recovered	Units	Resource(s) Affected
XYLENE (MIXED)	HAZARDOUS MATERIAL	0	GALLONS	0	GALLONS	SOIL
BENZOL	HAZARDOUS MATERIAL	0	GALLONS	0	GALLONS	SOIL

Caller Remarks:

con ed doing excavation - dirt smelled funny - test done found

benzene - 20 ppm and xylene 400ppm

DEC Investigator Remarks:

Prior to Sept, 2004 data translation this spill Lead_DEC Field was "GHIOSAY"

Map Identification Number 111 **VAULT 9398**
85 RIVERDALE AVE

Spill Number: 9900905
YONKERS, NY NO ZIP PROVIDED

Close Date: 04/23/1999

MAP LOCATION INFORMATION

Site location mapped by: ADDRESS MATCHING

Approximate distance from property: 1453 feet to the SW

ADDRESS CHANGE INFORMATION

Revised street: NO CHANGE

Revised zip code: 10701

Source of Spill: COMMERCIAL/INDUSTRIAL

Notifier Type: Responsible Party

Caller Name: BILL MURPHY

DEC Investigator: DVWEHRFR

Spiller: CON EDISON

Notifier Name: BUCCI

Caller Agency: CON EDISON

Contact for more spill info:

Spiller Phone:

Notifier Phone:

Caller Phone: (212) 580-6763

Contact Person Phone:

Spill Class: KNOWN RELEASE WITH MINIMAL POTENTIAL FOR FIRE OR HAZARD;NO DEC RESPONSE;WILLING RP;CORRECTIVE ACTION TAKEN

Spill Date	Date Cleanup Ceased	Cause of Spill	Meets Cleanup Standards		Penalty Recommended	
04/23/1999		UNKNOWN	YES		NO	
Material Spilled	Material Class	Quantity Spilled	Units	Quantity Recovered	Units	Resource(s) Affected
UNKNOWN PETROLEUM	PETROLEUM	1.00	GALLONS	0.00	GALLONS	SOIL

Caller Remarks:

1GAL OIL OIL ON 300GAL OF WATER IN VAULT - SUMP PUMP NOT WORKING - CHECKING TRAP - TREATING AS 50-499PPM OF PCB - SAMPLE TAKEN

DEC Investigator Remarks:

Prior to Sept, 2004 data translation this spill Lead_DEC Field was "WEHRFRITZ"

Map Identification Number 112 **BUENA VISTA GARAGE**
53 BUENA VISTA AVE.

Spill Number: 9212573
YONKERS, NY NO ZIP PROVIDED

Close Date: 04/05/1993

MAP LOCATION INFORMATION

Site location mapped by: ADDRESS MATCHING

Approximate distance from property: 1506 feet to the W

ADDRESS CHANGE INFORMATION

Revised street: NO CHANGE

Revised zip code: 10701

Source of Spill: GASOLINE STATION

Notifier Type: Citizen

Caller Name: ANON.

DEC Investigator: tdghiosa

Spiller: ALAN SCHILLER

Notifier Name:

Caller Agency:

Contact for more spill info:

Spiller Phone:

Notifier Phone:

Caller Phone:

Contact Person Phone:

Spill Class: KNOWN RELEASE WITH MINIMAL POTENTIAL FOR FIRE OR HAZARD;NO DEC RESPONSE;WILLING RP;CORRECTIVE ACTION TAKEN

Spill Date	Date Cleanup Ceased	Cause of Spill	Meets Cleanup Standards		Penalty Recommended	
02/04/1993	04/05/1993	UNKNOWN	NO		NO	
Material Spilled	Material Class	Quantity Spilled	Units	Quantity Recovered	Units	Resource(s) Affected
GASOLINE	PETROLEUM	100.00	GALLONS	0.00	GALLONS	GROUNDWATER

Caller Remarks:

CITIZEN ALLEDGES THREE U/G TANKS LEAKING

DEC Investigator Remarks:

Prior to Sept, 2004 data translation this spill Lead_DEC Field was "GHIOSAY"

04/05/93: FACILITY IS NOT REGISTERED. MUST BE IMMEDIATE REGISTRATION OF FACILITY. TANKS MUST ALSO BE TESTED FOR TIGHTNESS.

Map Identification Number 113 **PRIVATE HOME**
107 PALISADE AVE

Spill Number: 0507442 **Close Date: 10/29/2005**
YONKERS, NY NO ZIP PROVIDED

MAP LOCATION INFORMATION

Site location mapped by: MANUAL MAPPING (3)
Approximate distance from property: 1538 feet to the NNE

ADDRESS CHANGE INFORMATION

Revised street: NO CHANGE
Revised zip code: 10703

Source of Spill: UNKNOWN
Notifier Type: Responsible Party
Caller Name: MARY KENT
DEC Investigator: JBODee

Spiller:
Notifier Name: MARY KENT
Caller Agency: FOURTH AVE TRANSPORT
Contact for more spill info: MARY KENT

Spiller Phone:
Notifier Phone: (718) 832-6057
Caller Phone: (718) 832-6057
Contact Person Phone: (718) 832-6057

Spill Class: KNOWN RELEASE WITH MINIMAL POTENTIAL FOR FIRE OR HAZARD;DEC RESPONSE;WILLING RP;CORRECTIVE ACTION TAKEN

Spill Date	Date Cleanup Ceased	Cause of Spill	Meets Cleanup Standards		Penalty Recommended	
09/21/2005		UNKNOWN	YES		NO	
Material Spilled	Material Class	Quantity Spilled	Units	Quantity Recovered	Units	Resource(s) Affected
#2 FUEL OIL	PETROLEUM	15.00	GALLONS	15.00	GALLONS	SOIL

 Caller Remarks:

 UNKNOWN, CALLER HAD NO FURTHER INFO: IS CLEANED UP

DEC Investigator Remarks:

9/23/05 FRED BECK FROM WESTCHESTER COUNTY HEALTH DEPT RESPONDED AND WILL FOLLOW UP WITH DEC. jod

October 29, 2005: CLEAN UP COMPLETED BY OIL COMPANY. SPILL FILE CLOSED BY FRED BECK OF THE WESTCHESTER COUNTY HEALTH DEPT. NO FURTHER ACTION IS REQUIRED AT THIS TIME. jod

Map Identification Number 114 **YONKERS PUBLIC LIBRARY**
 38 WELLS AVE

Spill Number: 0100920 **Close Date: 11/26/2003**
 YONKERS, NY NO ZIP PROVIDED

MAP LOCATION INFORMATION

Site location mapped by: ADDRESS MATCHING

Approximate distance from property: 1539 feet to the NW

ADDRESS CHANGE INFORMATION

Revised street: NO CHANGE

Revised zip code: 10701

 Source of Spill: UNKNOWN
 Notifier Type: Other
 Caller Name: BRENT FULLUM
 DEC Investigator: WCHD

 Spiller: UNKNOWN
 Notifier Name: SAME
 Caller Agency: GRAMERCY GROUP
 Contact for more spill info: BRENT FULLUM

 Spiller Phone:
 Notifier Phone:
 Caller Phone: (914) 453-7007
 Contact Person Phone: (914) 453-7007

 Spill Class: KNOWN RELEASE WITH MINIMAL POTENTIAL FOR FIRE OR HAZARD;DEC RESPONSE;WILLING RP;CORRECTIVE ACTION TAKEN

Spill Date	Date Cleanup Ceased	Cause of Spill	PBS # Involved	Meets Cleanup Standards	Penalty Recommended
04/19/2001		UNKNOWN	3-800760	YES	NO

Material Spilled	Material Class	Quantity Spilled	Units	Quantity Recovered	Units	Resource(s) Affected
#2 FUEL OIL	PETROLEUM	0	GALLONS	0	GALLONS	GROUNDWATER

 Caller Remarks:

 DURING SOIL SAMPLING AT ABOVE LOCATION CONTAMINATION HAS BEEN
 DISCOVERED. SAMPLING PERFORMED DURING CONSTRUCTION. CONTACT
 CALLER FOR FURTHER INFORMATION. NORTHEAST ENVIORNMENTAL HAS
 BEEN CONTACTED FOR CLEANUP.

DEC Investigator Remarks:

04/25/01 Spill possibly related to spill 93-05779.

06/26/2001 LETTER SENT TO YONKERS INDUS. DEV. ASSOCIATION BY S. GOREAU (WCDOH); PER SITE CLOSURE REPORT, SOIL & GW SAMPLING SHOW THAT RESIDUAL CONTAMINATION REMAINS ON SITE IN EXCEEDANCE OF TAGM 4046. INSTALLATION OF ONE MONITORING WELL REQUIRED; WELL MUST BE SAMPLED EACH QUARTER FOR ONE YEAR AFTER WHICH A REVIEW WILL BE MADE.

10/06/03: Letter to CDP, Yonkers Inc. from Stefan Goreau, WCDOH dated 09/29/2003. Another round of sampling results is due by 11/15/2003. Need for further assessment or sampling to be determined after review of report.

12/2/03: Letter to Edward Sheeran, Yonkers Industrial Development Assoc., from Stefan Goreau, WCDOH dated 26 Nov 2003. Final groundwater sampling results have been reviewed. Results were satisfactory WCDOH recommends NFA at this time.

Map Identification Number 115 **CORNER OF RIVER ST AND
DOCK ST**

Spill Number: 0301081
YONKERS, NY NO ZIP PROVIDED

Close Date: 05/02/2003

MAP LOCATION INFORMATION

Site location mapped by: ADDRESS MATCHING

Approximate distance from property: 1551 feet to the WNW

ADDRESS CHANGE INFORMATION

Revised street: RIVER ST / DOCK ST

Revised zip code: NO CHANGE

Source of Spill: COMMERCIAL/INDUSTRIAL

Notifier Type: Responsible Party

Caller Name: PAUL DIDONATO

DEC Investigator: tdghiosa

Spiller:

Notifier Name:

Caller Agency: CON ED

Contact for more spill info: PAUL DIDONATO

Spiller Phone:

Notifier Phone:

Caller Phone: (212) 580-6763

Contact Person Phone: (212) 580-6763

Spill Class: KNOWN RELEASE WITH MINIMAL POTENTIAL FOR FIRE OR HAZARD;NO DEC RESPONSE;WILLING RP;CORRECTIVE ACTION TAKEN

Spill Date	Date Cleanup Ceased	Cause of Spill	Meets Cleanup Standards		Penalty Recommended	
04/30/2003		UNKNOWN	YES		NO	
Material Spilled	Material Class	Quantity Spilled	Units	Quantity Recovered	Units	Resource(s) Affected
UNKNOWN MATERIAL	OTHER	1.00	GALLONS	0.00	GALLONS	SOIL

Caller Remarks:

WHILE DOING AN EXCAVATION AN UNK SHEEN WAS SEEN ON 200 GAL OF

WATER - SAMPLES TAKEN BUT SO FAR CAN NOT DETERMIN THE SOURCE

CON ED SPILL # NO ASSIGNED

DEC Investigator Remarks:

Prior to Sept, 2004 data translation this spill Lead_DEC Field was "GHIOSAY"

Map Identification Number 116 **YONKERS RAILROAD STATION**
YONKERS RAILROAD STATION

Spill Number: 8707576 **Close Date: 04/28/1988**
YONKERS, NY NO ZIP PROVIDED

MAP LOCATION INFORMATION

Site location mapped by: MANUAL MAPPING (2)
Approximate distance from property: 1586 feet to the WNW

ADDRESS CHANGE INFORMATION

Revised street: NO CHANGE
Revised zip code: 10701

Source of Spill: UNKNOWN
Notifier Type: Citizen
Caller Name:
DEC Investigator: UNASSIGNED

Spiller: UNKNOWN
Notifier Name:
Caller Agency:
Contact for more spill info:

Spiller Phone:
Notifier Phone:
Caller Phone:
Contact Person Phone:

Spill Date	Date Cleanup Ceased	Cause of Spill	Meets Cleanup Standards		Penalty Recommended	
12/04/1987	04/28/1988	UNKNOWN	UNKNOWN		NO	
Material Spilled	Material Class	Quantity Spilled	Units	Quantity Recovered	Units	Resource(s) Affected
UNKNOWN PETROLEUM	PETROLEUM	0	UNKNOWN	0	UNKNOWN	SURFACE WATER

Caller Remarks:

NFA--SHEEN DISSIPATED.

DEC Investigator Remarks:

Prior to Sept, 2004 data translation this spill Lead_DEC Field was " "
11/29/95: This is additional information about material spilled from the translation of the old spill file: GAS OR OIL.

Map Identification Number 117 **RESIDENTS**
46-48 MAPLE STREET

Spill Number: 0108863 **Close Date: 03/18/2002**
YONKERS, NY NO ZIP PROVIDED

MAP LOCATION INFORMATION

Site location mapped by: MANUAL MAPPING (3)
Approximate distance from property: 1662 feet to the ESE

ADDRESS CHANGE INFORMATION

Revised street: NO CHANGE
Revised zip code: 10701

Source of Spill:	PRIVATE DWELLING	Spiller:	SAME - MARIO POMPONIO	Spiller Phone:	
Notifier Type:	Other	Notifier Name:	SAME	Notifier Phone:	
Caller Name:	MARTY MORGAN	Caller Agency:	US TANK TECH	Caller Phone:	(845) 225-5240
DEC Investigator:	jbodee	Contact for more spill info:	MARIO POMPONIO	Contact Person Phone:	

Spill Class: KNOWN RELEASE WITH MINIMAL POTENTIAL FOR FIRE OR HAZARD;NO DEC RESPONSE;WILLING RP;CORRECTIVE ACTION TAKEN

Spill Date	Date Cleanup Ceased	Cause of Spill	Meets Cleanup Standards	Penalty Recommended
------------	---------------------	----------------	-------------------------	---------------------

11/30/2001		OTHER	YES	NO
------------	--	-------	-----	----

Material Spilled	Material Class	Quantity Spilled	Units	Quantity Recovered	Units	Resource(s) Affected
#2 FUEL OIL	PETROLEUM	0	GALLONS	0	GALLONS	SOIL

Caller Remarks:

FAILED SOIL SAMPLES SAMPLES WERE TAKEN NOV 30 AND RESULTS WERE RECEIVED TODAY

DEC Investigator Remarks:

Prior to Sept, 2004 data translation this spill Lead_DEC Field was "O'DEE"

12/5/2001 CALLER STATES RESULTS AND REPORT WILL BE SENT TO SPILLER. THREE AROMATIC COMPOUNDS DETECTED OVER NYS SOIL GUIDELINES. CALL RECOMMENDS ADDITIONAL WORK.

03/18/2002 TANK PULLED BY TAKE PRIDE. SITE INSPECTED BY CITY OF YONKERS FD. NO LEAK OR CONTAMINATION EVIDENT. NO FURTHER ACTION.

Map Identification Number 118 HUDSON RIVER
#2 DOCK STREET**Spill Number: 8912068 Close Date: 07/22/1992**
YONKERS, NY NO ZIP PROVIDEDMAP LOCATION INFORMATION
Site location mapped by: MANUAL MAPPING (5)
Approximate distance from property: 1681 feet to the WNWADDRESS CHANGE INFORMATION
Revised street: NO CHANGE
Revised zip code: 10701Source of Spill: UNKNOWN
Notifier Type: Federal Government
Caller Name: P.O. MARK COROONAN
DEC Investigator: tdghiosaSpiller:
Notifier Name:
Caller Agency: USCG
Contact for more spill info:Spiller Phone:
Notifier Phone:
Caller Phone: (212) 668-7920
Contact Person Phone:

Spill Date	Date Cleanup Ceased	Cause of Spill	Meets Cleanup Standards		Penalty Recommended	
03/20/1990	06/18/1953	UNKNOWN	UNKNOWN		NO	
Material Spilled	Material Class	Quantity Spilled	Units	Quantity Recovered	Units	Resource(s) Affected
UNKNOWN PETROLEUM	PETROLEUM	0	UNKNOWN	0	UNKNOWN	SURFACE WATER

Caller Remarks:

COMING FROM BENEATH YONKERS RR FLOWING TO SAW MILL RIVER TO HUDSON RIVER WCHD NOTIFIED IT MAY BE FROM OTHER SPILLS IN AREA

DEC Investigator Remarks:

Prior to Sept, 2004 data translation this spill Lead_DEC Field was "GHIOSAY"
09/27/95: This is additional information about material spilled

from the translation of the old spill file: SHEEN.

Map Identification Number 119 **MANHOLE #1024**
ALEXANDER AVE/WELLS AVE

Spill Number: 0403589 **Close Date: 07/03/2004**
YONKERS, NY NO ZIP PROVIDED

MAP LOCATION INFORMATION

Site location mapped by: ADDRESS MATCHING
Approximate distance from property: 1695 feet to the NW

ADDRESS CHANGE INFORMATION

Revised street: ALEXANDER ST / WELLS AVE
Revised zip code: 10701

Source of Spill: COMMERCIAL/INDUSTRIAL
Notifier Type: Responsible Party
Caller Name: RON ELLIOTT
DEC Investigator: jbodee

Spiller:
Notifier Name: MR BENKWITT
Caller Agency: CON ED
Contact for more spill info: ERT DESK

Spiller Phone:
Notifier Phone: (212) 580-6763
Caller Phone: (212) 580-6763
Contact Person Phone: (212) 580-8383

Spill Class: KNOWN RELEASE WITH MINIMAL POTENTIAL FOR FIRE OR HAZARD;NO DEC RESPONSE;WILLING RP;CORRECTIVE ACTION TAKEN

Spill Date	Date Cleanup Ceased	Cause of Spill	Meets Cleanup Standards		Penalty Recommended	
07/02/2004		UNKNOWN	YES		NO	
Material Spilled	Material Class	Quantity Spilled	Units	Quantity Recovered	Units	Resource(s) Affected
UNKNOWN PETROLEUM	PETROLEUM	1.00	GALLONS	0.00	GALLONS	SEWER

Caller Remarks:

1 gallon of unknown oil found in manhole. Not cleaned up as of yet. No to 5 questions. ConEd #154158.

DEC Investigator Remarks:

Prior to Sept, 2004 data translation this spill Lead_DEC Field was "O'DEE"

Map Identification Number 120 **CON ED MANHOLE#1023**
ALEXANDER/WELL AVE

Spill Number: 0313785 **Close Date: 03/17/2004**
YONKERS, NY NO ZIP PROVIDED

MAP LOCATION INFORMATION

Site location mapped by: ADDRESS MATCHING
Approximate distance from property: 1695 feet to the NW

ADDRESS CHANGE INFORMATION

Revised street: ALEXANDER ST / WELLS AV
Revised zip code: 10701

Source of Spill: INSTITUTIONAL, EDUC, GOV, OTHER

Notifier Type: Responsible Party

Caller Name: SHAWN MCKEEVER

DEC Investigator: VPMCCABE

Spiller: ERT DESK - CON ED MANHOLE#1023

Notifier Name: SHAWN MCKEEVER

Caller Agency: CON ED

Contact for more spill info: ERT DESK

Spiller Phone: (212) 580-8383

Notifier Phone: (212) 580-8383

Caller Phone: (212) 580-8383

Contact Person Phone: (212) 580-8383

Spill Class: KNOWN RELEASE WITH MINIMAL POTENTIAL FOR FIRE OR HAZARD;NO DEC RESPONSE;WILLING RP;CORRECTIVE ACTION TAKEN

Spill Date	Date Cleanup Ceased	Cause of Spill	Meets Cleanup Standards	Penalty Recommended
03/16/2004		UNKNOWN	YES	NO

Material Spilled	Material Class	Quantity Spilled	Units	Quantity Recovered	Units	Resource(s) Affected
UNKNOWN PETROLEUM	PETROLEUM	4.00	GALLONS	0.00	GALLONS	SOIL

Caller Remarks:

4000 gallons with 4 gallons of unknown oil in a manhole; coned# 152532 cant get the hole to stop bringing up water
trying to stop so they can fix: No to the 5 questions:

DEC Investigator Remarks:

Prior to Sept, 2004 data translation this spill Lead_DEC Field was "MCCABE"
see e2mis 152532.

Map Identification Number 121 **MANHOLE 133**
SO BROADWAY & VARK ST

Spill Number: 0001341
YONKERS, NY NO ZIP PROVIDED

Close Date: 05/04/2000

MAP LOCATION INFORMATION

Site location mapped by: ADDRESS MATCHING

Approximate distance from property: 1702 feet to the SSE

ADDRESS CHANGE INFORMATION

Revised street: SO BROADWAY / VARK ST

Revised zip code: 10701

Source of Spill: UNKNOWN
Notifier Type: Other
Caller Name: RICHARD ROCHE
DEC Investigator: tdghiosa

Spiller: UNKNOWN
Notifier Name: MCCABE
Caller Agency: CON ED
Contact for more spill info: RICHARD ROCHE

Spiller Phone:
Notifier Phone:
Caller Phone: (212) 580-6764
Contact Person Phone: (212) 580-6764

Spill Class: KNOWN RELEASE WITH MINIMAL POTENTIAL FOR FIRE OR HAZARD;NO DEC RESPONSE;WILLING RP;CORRECTIVE ACTION TAKEN

Spill Date	Date Cleanup Ceased	Cause of Spill	Meets Cleanup Standards		Penalty Recommended	
05/03/2000		UNKNOWN	YES		NO	
Material Spilled	Material Class	Quantity Spilled	Units	Quantity Recovered	Units	Resource(s) Affected
UNKNOWN PETROLEUM	PETROLEUM	1.00	GALLONS	0.00	GALLONS	SOIL

Caller Remarks:

1 qt unk oil on 1000 gals water on manhole sample taken clean up pending results - con ed 131185

DEC Investigator Remarks:

Prior to Sept, 2004 data translation this spill Lead DEC Field was "GHIOSAY"
05/04/2000 CLEANUP REPORT SENT TO TARRYTOWN. NFA

Map Identification Number 122 **MH 0416**
VARK ST AND SO BROADWAY

Spill Number: 0001050
YONKERS, NY NO ZIP PROVIDED

Close Date: 04/26/2000

MAP LOCATION INFORMATION

Site location mapped by: ADDRESS MATCHING

Approximate distance from property: 1702 feet to the SSE

ADDRESS CHANGE INFORMATION

Revised street: VARK ST / SO BROADWAY

Revised zip code: 10701

Source of Spill: UNKNOWN
Notifier Type: Affected Persons
Caller Name: RICHARD ROACH
DEC Investigator: RICCI

Spiller: UNKNOWN
Notifier Name: BRUCE MARKET
Caller Agency: CON EDISON
Contact for more spill info: CALLER

Spiller Phone:
Notifier Phone: (212) 580-6763
Caller Phone: (212) 580-6763
Contact Person Phone:

Spill Class: KNOWN RELEASE WITH MINIMAL POTENTIAL FOR FIRE OR HAZARD;NO DEC RESPONSE;WILLING RP;CORRECTIVE ACTION TAKEN

Spill Date	Date Cleanup Ceased	Cause of Spill	Meets Cleanup Standards	Penalty Recommended
04/26/2000		UNKNOWN	YES	NO

Material Spilled	Material Class	Quantity Spilled	Units	Quantity Recovered	Units	Resource(s) Affected
UNKNOWN PETROLEUM	PETROLEUM	0	GALLONS	0	GALLONS	SOIL

Caller Remarks:

sheen on water in manhole 131047

DEC Investigator Remarks: NO DEC INVESTIGATOR REMARKS GIVEN FOR THIS SPILL.

Map Identification Number 123

23 WATER GRANT ST

YONKERS, NY NO ZIP PROVIDED

Spill Number: 9507586

Close Date: 10/11/1995

MAP LOCATION INFORMATION

Site location mapped by: MANUAL MAPPING (4)

Approximate distance from property: 1717 feet to the WNW

ADDRESS CHANGE INFORMATION

Revised street: NO CHANGE

Revised zip code: 10701

Source of Spill: UNKNOWN
 Notifier Type: Other
 Caller Name:
 DEC Investigator: UNASSIGNED

Spiller:
 Notifier Name:
 Caller Agency:
 Contact for more spill info:

Spiller Phone:
 Notifier Phone:
 Caller Phone:
 Contact Person Phone:

Spill Class: POSSIBLE RELEASE WITH MIN POTENTIAL FOR FIRE OR HAZARD (OR KNOWN REL W/ NO DAMAGE);NO DEC RESP;NO CORR ACTION REQUIRED

Spill Date	Date Cleanup Ceased	Cause of Spill	Meets Cleanup Standards	Penalty Recommended
04/01/1995	10/11/1995	UNKNOWN	YES	NO

Material Spilled	Material Class	Quantity Spilled	Units	Quantity Recovered	Units	Resource(s) Affected
UNKNOWN MATERIAL	OTHER	0	POUNDS	0	POUNDS	AIR

Caller Remarks: NO REMARKS GIVEN FOR THIS SPILL

DEC Investigator Remarks:

Prior to Sept, 2004 data translation this spill Lead_DEC Field was " "

SPILL FILE CORRUPTED ON DATABASE. NO HARD COPY OF FILE EXISTS IN REGION 3 OFFICE.

Map Identification Number 124 **YONKERS CITY PEER**
23 WATER GRANT**Spill Number: 8906646**
YONKERS, NY NO ZIP PROVIDED**Close Date: 10/16/1989**

MAP LOCATION INFORMATION

Site location mapped by: MANUAL MAPPING (4)
Approximate distance from property: 1717 feet to the WNW

ADDRESS CHANGE INFORMATION

Revised street: 23 WATER GRANT WAY
Revised zip code: 10701Source of Spill: UNKNOWN
Notifier Type: Local Agency
Caller Name: LT JACKSON
DEC Investigator: tdghiosaSpiller:
Notifier Name:
Caller Agency: USCG
Contact for more spill info:Spiller Phone:
Notifier Phone:
Caller Phone: (212) 668-7936
Contact Person Phone:

Spill Date	Date Cleanup Ceased	Cause of Spill	Meets Cleanup Standards		Penalty Recommended	
10/05/1989	10/05/1989	UNKNOWN	UNKNOWN		NO	
Material Spilled	Material Class	Quantity Spilled	Units	Quantity Recovered	Units	Resource(s) Affected
DIESEL	PETROLEUM	0	GALLONS	0	GALLONS	SURFACE WATER

Caller Remarks:

FILM OIL BY MP 175 BARGE TRYING TO IDENTIFY WANTS CALL BACK NFA

DEC Investigator Remarks:

Prior to Sept, 2004 data translation this spill Lead_DEC Field was "GHIOSAY"

Map Identification Number 125 **YONKERS JOINT STP**
DOCK ROAD**Spill Number: 8909300**
YONKERS, NY NO ZIP PROVIDED**Close Date: 12/27/1989**

MAP LOCATION INFORMATION

Site location mapped by: MANUAL MAPPING (2)
Approximate distance from property: 1724 feet to the NW

ADDRESS CHANGE INFORMATION

Revised street: NO CHANGE
Revised zip code: NO CHANGE

Source of Spill: COMMERCIAL/INDUSTRIAL	Spiller:	Spiller Phone:
Notifier Type: Affected Persons	Notifier Name:	Notifier Phone:
Caller Name: ANONYMOUS	Caller Agency: YONKERS JOINT TREAT.	Caller Phone: (914) 968-1866
DEC Investigator: tdghiosa	Contact for more spill info:	Contact Person Phone:

Spill Date	Date Cleanup Ceased	Cause of Spill	Meets Cleanup Standards		Penalty Recommended		
10/01/1989	12/27/1989	OTHER	UNKNOWN		NO		
Material Spilled		Material Class	Quantity Spilled	Units	Quantity Recovered	Units	Resource(s) Affected
KEROSENE		PETROLEUM	0	UNKNOWN	0	UNKNOWN	SURFACE WATER
UNKNOWN PETROLEUM		PETROLEUM	0	UNKNOWN	0	UNKNOWN	SURFACE WATER

Caller Remarks:

AT UNLOADING DOCK SOUTH LAST ENTRANCE ON DOCK ROAD NO AIR BRAKE ON HOSE BETWEEN CITY WATER LINE AND STP LINE REFERRED TO SPDES JOE MARCAGLIESE

DEC Investigator Remarks:

Prior to Sept, 2004 data translation this spill Lead_DEC Field was "GHIOSAY"

Map Identification Number 126	MANHOLE #560	Spill Number: 0000214	Close Date: 04/06/2000
	LAFAYETTE PL/PALLISADES	YONKERS, NY NO ZIP PROVIDED	
MAP LOCATION INFORMATION Site location mapped by: MANUAL MAPPING (3) Approximate distance from property: 1920 feet to the NNE		ADDRESS CHANGE INFORMATION Revised street: LAFAYETTE PL/PALISADE ST Revised zip code: 10701	
Source of Spill: COMMERCIAL/INDUSTRIAL	Spiller: UNK - UNK	Spiller Phone: (000) 000-0000	
Notifier Type: Affected Persons	Notifier Name: BRIAN JOYCE	Notifier Phone: (212) 580-6763	
Caller Name: BRIAN JOYCE	Caller Agency: CON EDISON	Caller Phone: (212) 580-6763	
DEC Investigator: jbodee	Contact for more spill info: BRIAN JOYCE	Contact Person Phone: (212) 580-6763	

Spill Class: KNOWN RELEASE WITH MINIMAL POTENTIAL FOR FIRE OR HAZARD;NO DEC RESPONSE;WILLING RP;CORRECTIVE ACTION TAKEN

Spill Date	Date Cleanup Ceased	Cause of Spill	Meets Cleanup Standards	Penalty Recommended
04/05/2000		UNKNOWN	YES	NO

Material Spilled	Material Class	Quantity Spilled	Units	Quantity Recovered	Units	Resource(s) Affected
UNKNOWN PETROLEUM	PETROLEUM	5.00	GALLONS	0.00	GALLONS	SOIL

Caller Remarks:

NO SEWERS OR WATERWAYS AFFECTED- 5 GALLONS ON 100 GALLONS OF WATER.

CLEANUP PENDING LAB RESULTS- CON ED #130769

DEC Investigator Remarks:

Prior to Sept, 2004 data translation this spill Lead_DEC Field was "O'DEE"
 04/06/2000 CLEANUP REPORT SENT TO TARRYTOWN OFFICE. NFA

Map Identification Number 127 **PATCLIN CHEMICAL COMPANY**
 66 ALEXANDER ST

Spill Number: 9714545
 YONKERS, NY NO ZIP PROVIDED

Close Date: 06/12/2000**MAP LOCATION INFORMATION**

Site location mapped by: ADDRESS MATCHING

Approximate distance from property: 1997 feet to the NNW

ADDRESS CHANGE INFORMATION

Revised street: NO CHANGE

Revised zip code: 10701

Source of Spill: COMMERCIAL/INDUSTRIAL

Notifier Type: Fire Department

Caller Name: IRA FRANK (DISPATCHER)

DEC Investigator: jkomara

Spiller: PATCLIN CHEMICAL COMPANY

Notifier Name: ASST CHIEF RUBEO

Caller Agency: YONKERS FIRE DEPT.

Contact for more spill info: ASST CHIEF RUBEO

Spiller Phone:

Notifier Phone: (914) 377-7559

Caller Phone: (914) 377-7559

Contact Person Phone: (914) 377-7559

Spill Class: KNOWN RELEASE WITH MINIMAL POTENTIAL FOR FIRE OR HAZARD;NO DEC RESPONSE;WILLING RP;CORRECTIVE ACTION TAKEN

Spill Date	Date Cleanup Ceased	Cause of Spill	Meets Cleanup Standards	Penalty Recommended
03/31/1998		OTHER	YES	NO

Material Spilled	Material Class	Quantity Spilled	Units	Quantity Recovered	Units	Resource(s) Affected
UNKNOWN HAZARDOUS MATERIAL	HAZARDOUS MATERIAL	0	GALLONS	0	GALLONS	SOIL

Caller Remarks:

caller reported explosion and fire at above location. several different (unknown) chemicals still burning.fire dept on scene.

DEC Investigator Remarks:

Prior to Sept, 2004 data translation this spill Lead_DEC Field was "O'MARA"
06/12/2000 PER J. O'MARA, CLOSING THIS SPILL OUT. THIS WAS HANDLED BY THE USEPA RATHER THAN DEC.

Map Identification Number 128 **HAWTHORNE STREET**
BUENA VISTA & VARK ST.

Spill Number: 8807121
YONKERS, NY NO ZIP PROVIDED

Close Date: 11/30/1988

MAP LOCATION INFORMATION

Site location mapped by: ADDRESS MATCHING
Approximate distance from property: 2144 feet to the SW

ADDRESS CHANGE INFORMATION

Revised street: BUENA VISTA AVE / VARK ST
Revised zip code: 10701

Source of Spill: UNKNOWN
Notifier Type: Federal Government
Caller Name: JOHN ULSHOEFER
DEC Investigator: dvwehrfr

Spiller:
Notifier Name:
Caller Agency: USEPA
Contact for more spill info:

Spiller Phone:
Notifier Phone:
Caller Phone: (201) 321-6620
Contact Person Phone:

Spill Date	Date Cleanup Ceased	Cause of Spill	Meets Cleanup Standards		Penalty Recommended		
11/29/1988	11/29/1988	UNKNOWN	UNKNOWN		NO		
Material Spilled	Material Class	Quantity Spilled	Units	Quantity Recovered	Units	Resource(s) Affected	
UNKNOWN PETROLEUM	PETROLEUM	0	GALLONS	0	GALLONS	SOIL	

Caller Remarks:

SUGAR MILL AND AUTO BODY SHOP. NOTIFIED HD- THEY WILL RESPOND. POWDERED SUGAR. NFA

DEC Investigator Remarks:

Prior to Sept, 2004 data translation this spill Lead_DEC Field was "D. WEHRFRITZ"
11/29/95: This is additional information about material spilled from the translation of the old spill file: WHITE POWDER.

Map Identification Number 129 **STREET**
HERRIOT ST & NEW MAIN ST

Spill Number: 9709745
YONKERS, NY NO ZIP PROVIDED

Close Date: 11/21/1997

MAP LOCATION INFORMATION

Site location mapped by: ADDRESS MATCHING
Approximate distance from property: 2163 feet to the SSE

ADDRESS CHANGE INFORMATION

Revised street: HERRIOT ST / NEW MAIN ST
Revised zip code: 10701

Source of Spill:	UNKNOWN	Spiller:	UNKNOWN	Spiller Phone:	
Notifier Type:	Other	Notifier Name:	BAUMANN	Notifier Phone:	(914) 925-6205
Caller Name:	STEVE ROMERO	Caller Agency:	CON ED	Caller Phone:	(212) 580-6763
DEC Investigator:	tdghiosa	Contact for more spill info:	STEVE ROMERO	Contact Person Phone:	(212) 580-6763

Spill Class: KNOWN RELEASE WITH MINIMAL POTENTIAL FOR FIRE OR HAZARD;DEC RESPONSE;WILLING RP;CORRECTIVE ACTION TAKEN

Spill Date	Date Cleanup Ceased	Cause of Spill	Meets Cleanup Standards	Penalty Recommended
11/21/1997		UNKNOWN	YES	NO

Material Spilled	Material Class	Quantity Spilled	Units	Quantity Recovered	Units	Resource(s) Affected
MOTOR OIL	PETROLEUM	0	GALLONS	0	GALLONS	SEWER

Caller Remarks:

70 FOOT LONG SLICK ON ROADWAY - 1 GAL APPROX HAS GONE INTO MANHOLE AND INTO SEWER - UNK PERSON PUT SPEEDY DRY ON STREET - NOTHING DONE ABOUT SEWER

DEC Investigator Remarks:

Prior to Sept, 2004 data translation this spill Lead_DEC Field was "GHIOSAY"
11/21/98 CON ED VEHICLE MOTOR OIL; USED SPEEDI-DRI;Map Identification Number 130 MH 422
NEW MAIN ST/HARRIOT STSpill Number: 0004018 Close Date: 07/03/2000
YONKERS, NY NO ZIP PROVIDED

MAP LOCATION INFORMATION

Site location mapped by: MANUAL MAPPING (3)
Approximate distance from property: 2163 feet to the SSE

ADDRESS CHANGE INFORMATION

Revised street: NEW MAIN ST/HERRIOT ST
Revised zip code: 10701

Source of Spill:	UNKNOWN	Spiller:	UNKNOWN	Spiller Phone:	
Notifier Type:	Affected Persons	Notifier Name:	MR TRAYNOR	Notifier Phone:	(212) 580-6763
Caller Name:	JIMMY FOX	Caller Agency:	CON ED	Caller Phone:	(212) 580-6763
DEC Investigator:	jbodee	Contact for more spill info:	JIMMY FOX	Contact Person Phone:	(212) 580-6763

Spill Class: KNOWN RELEASE WITH MINIMAL POTENTIAL FOR FIRE OR HAZARD;NO DEC RESPONSE;WILLING RP;CORRECTIVE ACTION TAKEN

Spill Date	Date Cleanup Ceased	Cause of Spill	Meets Cleanup Standards		Penalty Recommended		
07/03/2000		UNKNOWN	YES		NO		
Material Spilled	Material Class	Quantity Spilled	Units	Quantity Recovered	Units	Resource(s) Affected	
UNKNOWN MATERIAL	OTHER	1.00	GALLONS	0.00	GALLONS	SOIL	

Caller Remarks:

1 pint on 100 gal of water...clean up pending test results. ref #132157

DEC Investigator Remarks:

Prior to Sept, 2004 data translation this spill Lead_DEC Field was "O'DEE"

Map Identification Number 131 **COMMERCIAL BUILDING**
153 NORTH BROADWAY

Spill Number: 9502392
YONKERS, NY NO ZIP PROVIDED

Close Date: 11/02/1999

MAP LOCATION INFORMATION

Site location mapped by: ADDRESS MATCHING

Approximate distance from property: 2225 feet to the NNE

ADDRESS CHANGE INFORMATION

Revised street: NO CHANGE

Revised zip code: 10701

Source of Spill: COMMERCIAL/INDUSTRIAL

Notifier Type: Affected Persons

Caller Name: ROBERT TAUBER

DEC Investigator: tdghiosa

Spiller:

Notifier Name:

Caller Agency: CITIZEN

Contact for more spill info:

Spiller Phone:

Notifier Phone:

Caller Phone: (914) 472-1860

Contact Person Phone:

Spill Class: POSSIBLE REL WITH MIN POTENTIAL FOR FIRE OR HAZARD (OR KNOWN RELEASE W/ NO DAMAGE);DEC RESP;WILLING RP;CORR ACTION TAKEN

Spill Date	Date Cleanup Ceased	Cause of Spill	Meets Cleanup Standards		Penalty Recommended		
05/25/1995		UNKNOWN	YES		NO		
Material Spilled	Material Class	Quantity Spilled	Units	Quantity Recovered	Units	Resource(s) Affected	
WASTE OIL/USED OIL (NOT FUEL)	PETROLEUM	0	POUNDS	0	POUNDS	SOIL	

Caller Remarks:

MINOR AMOUNTS OF OIL COMING OUT OF REMOTE FILL ON SIDEWALK PROPERTY OWNER SAYS ITS NOT HIS TANK & IT MAY BE AN OLD WASTE OIL TANK

SPEEDI-DRI HAS BEEN APPLIED

DEC Investigator Remarks:

Prior to Sept, 2004 data translation this spill Lead_DEC Field was "GHIOSAY"
11/02/99 LETTER SENT; SPILL CLOSED

Map Identification Number 132 **SERVICE BOX \$517**
IFO 197 SOUTH BROADWAY

Spill Number: 0210754
YONKERS, NY NO ZIP PROVIDED

Close Date: 01/27/2003

MAP LOCATION INFORMATION

Site location mapped by: MANUAL MAPPING (3)
Approximate distance from property: 2317 feet to the S

ADDRESS CHANGE INFORMATION

Revised street: NO CHANGE
Revised zip code: 10705

Source of Spill: UNKNOWN
Notifier Type: Affected Persons
Caller Name: PETE MCGUIRE
DEC Investigator: jbodee

Spiller: UNKNOWN
Notifier Name:
Caller Agency: CON EDISON
Contact for more spill info: CALLER

Spiller Phone:
Notifier Phone:
Caller Phone: (212) 580-6763
Contact Person Phone:

Spill Class: KNOWN RELEASE WITH MINIMAL POTENTIAL FOR FIRE OR HAZARD;NO DEC RESPONSE;WILLING RP;CORRECTIVE ACTION TAKEN

Spill Date	Date Cleanup Ceased	Cause of Spill	Meets Cleanup Standards		Penalty Recommended		
01/27/2003		UNKNOWN	YES		NO		
Material Spilled		Material Class	Quantity Spilled	Units	Quantity Recovered	Units	Resource(s) Affected
ANTIFREEZE		OTHER	8.00	GALLONS	0.00	GALLONS	SEWER

Caller Remarks:

8 GOLLONS TOTAL WATER/ANTIFREEZE IN BOX. CLEANUP PENDING. CON ED #146933

DEC Investigator Remarks:

Prior to Sept, 2004 data translation this spill Lead_DEC Field was "O'DEE"

Map Identification Number 133 **POLY-CHROME**
80 ALEXANDER ST

Spill Number: 8700879
YONKERS, NY NO ZIP PROVIDED

Close Date: 05/07/1987

MAP LOCATION INFORMATION

Site location mapped by: ADDRESS MATCHING

Approximate distance from property: 2330 feet to the NNW

ADDRESS CHANGE INFORMATION

Revised street: NO CHANGE

Revised zip code: 10701

Source of Spill: UNKNOWN
Notifier Type: Federal Government
Caller Name:
DEC Investigator: WEED

Spiller: POLY-CHROME
Notifier Name:
Caller Agency:
Contact for more spill info:

Spiller Phone:
Notifier Phone:
Caller Phone:
Contact Person Phone:

Spill Date	Date Cleanup Ceased	Cause of Spill	Meets Cleanup Standards		Penalty Recommended	
04/30/1987	05/07/1987	UNKNOWN	UNKNOWN		NO	
Material Spilled	Material Class	Quantity Spilled	Units	Quantity Recovered	Units	Resource(s) Affected
UNKNOWN PETROLEUM	PETROLEUM	0	UNKNOWN	0	UNKNOWN	SEWER

Caller Remarks: NO REMARKS GIVEN FOR THIS SPILL

DEC Investigator Remarks: NO DEC INVESTIGATOR REMARKS GIVEN FOR THIS SPILL.

Map Identification Number 134 **RESIDENTS**
17 MOUNT CARMEL

Spill Number: 0011293
YONKERS, NY NO ZIP PROVIDED

Close Date: 07/08/2004

MAP LOCATION INFORMATION

Site location mapped by: ADDRESS MATCHING

Approximate distance from property: 2376 feet to the SE

ADDRESS CHANGE INFORMATION

Revised street: 17 MOUNT CARMEL PL

Revised zip code: 10701

Source of Spill: COMMERCIAL/INDUSTRIAL
Notifier Type: Other
Caller Name: VERONICA DANIELS
DEC Investigator: WCHD

Spiller: N/A - CRYSTAL TRANSPORTATION
Notifier Name: SAME
Caller Agency: COMMUNITY FUEL OIL CO
Contact for more spill info: AUDREY SHIPMAN-OWNER

Spiller Phone: (718) 828-3100
Notifier Phone:
Caller Phone: (914) 699-9557
Contact Person Phone: (914) 423-2648

Spill Class: KNOWN RELEASE THAT CREATES POTENTIAL FOR FIRE OR HAZARD;DEC RESPONSE;WILLING RP;CORRECTIVE ACTION TAKEN

Spill Date	Date Cleanup Ceased	Cause of Spill	Meets Cleanup Standards	Penalty Recommended
01/16/2001		UNKNOWN	YES	NO

Material Spilled	Material Class	Quantity Spilled	Units	Quantity Recovered	Units	Resource(s) Affected
#2 FUEL OIL	PETROLEUM	0	GALLONS	0	GALLONS	SOIL

Caller Remarks:

THERE IS A OIL SPILL AT THE LOCATION. UNKNOWN EXACTLY HOW IT HAPPENED FIRE DEPT IS ON THE SCENE ALSO. TENNANT NAME AT LOCATION IS MR BARRA 914-423-2648

DEC Investigator Remarks: NO DEC INVESTIGATOR REMARKS GIVEN FOR THIS SPILL.

Map Identification Number 135 SB264
84 ASHBURTON AV

Spill Number: 9912453 Close Date: 02/03/2000
YONKERS, NY NO ZIP PROVIDED

MAP LOCATION INFORMATION
Site location mapped by: ADDRESS MATCHING
Approximate distance from property: 2384 feet to the NNE

ADDRESS CHANGE INFORMATION
Revised street: NO CHANGE
Revised zip code: 10703

Source of Spill: UNKNOWN
Notifier Type: Affected Persons
Caller Name: RICHARD ROACH
DEC Investigator: jbodee

Spiller: UNKNOWN
Notifier Name: MCCABE
Caller Agency: CON EDISON
Contact for more spill info: CALLER

Spiller Phone:
Notifier Phone:
Caller Phone: (212) 580-6763
Contact Person Phone: (212) 580-6763

Spill Class: KNOWN RELEASE WITH MINIMAL POTENTIAL FOR FIRE OR HAZARD;NO DEC RESPONSE;WILLING RP;CORRECTIVE ACTION TAKEN

Spill Date	Date Cleanup Ceased	Cause of Spill	Meets Cleanup Standards	Penalty Recommended
01/31/2000		UNKNOWN	YES	NO

Material Spilled	Material Class	Quantity Spilled	Units	Quantity Recovered	Units	Resource(s) Affected
UNKNOWN PETROLEUM	PETROLEUM	100.00	GALLONS	0.00	GALLONS	SOIL

Caller Remarks:

129800

DEC Investigator Remarks:

Prior to Sept, 2004 data translation this spill Lead_DEC Field was "O'DEE"
2/03/2000 CLEANUP REPORT TO BE SENT TO TARRYTOWN OFFICE. NFA

Map Identification Number 136 **APT BUILDING**
130 BEACH ST

Spill Number: 9714173
YONKERS, NY NO ZIP PROVIDED

Close Date: 10/07/2002

MAP LOCATION INFORMATION

Site location mapped by: ADDRESS MATCHING
Approximate distance from property: 2413 feet to the ESE

ADDRESS CHANGE INFORMATION

Revised street: 130 BEECH ST
Revised zip code: 10701

Source of Spill: UNKNOWN
Notifier Type: Health Department
Caller Name: CARLOS TORRES
DEC Investigator: WCHD

Spiller: UNKNOWN
Notifier Name: YONKER FIRE DEPT
Caller Agency: WESTCHESTER COUNTY HEALTH
Contact for more spill info: NONE

Spiller Phone:
Notifier Phone: (914) 593-5900
Caller Phone: (914) 637-4895
Contact Person Phone:

Spill Class: KNOWN RELEASE WITH MINIMAL POTENTIAL FOR FIRE OR HAZARD;NO DEC RESPONSE;WILLING RP;CORRECTIVE ACTION TAKEN

Spill Date	Date Cleanup Ceased	Cause of Spill	Meets Cleanup Standards		Penalty Recommended		
03/21/1998		UNKNOWN	NO		NO		
Material Spilled		Material Class	Quantity Spilled	Units	Quantity Recovered	Units	Resource(s) Affected
#2 FUEL OIL		PETROLEUM	0	GALLONS	0	GALLONS	SOIL

Caller Remarks:

Fuel oil is coming into the sump pit - tank from that building is down grade from sump pit so it must be coming from another location.

No further action.

DEC Investigator Remarks: NO DEC INVESTIGATOR REMARKS GIVEN FOR THIS SPILL.

Map Identification Number 137 **ASH BURTON AVE/PALISADES**

Spill Number: 0008764
YONKERS, NY NO ZIP PROVIDED

Close Date: 10/27/2000

MAP LOCATION INFORMATION

Site location mapped by: MANUAL MAPPING (3)
Approximate distance from property: 2421 feet to the NNE

ADDRESS CHANGE INFORMATION

Revised street: ASHBURTON AVE / PALISADE AV
Revised zip code: NO CHANGE

Source of Spill: UNKNOWN	Spiller: CALLER - CON ED	Spiller Phone: (212) 580-6763
Notifier Type: Responsible Party	Notifier Name: MR GIBBS	Notifier Phone: (212) 580-6763
Caller Name: JIMMY FOX	Caller Agency: CON ED	Caller Phone: (212) 580-6763
DEC Investigator: jbodee	Contact for more spill info: JIMMY FOX	Contact Person Phone: (212) 580-6763

Spill Class: KNOWN RELEASE WITH MINIMAL POTENTIAL FOR FIRE OR HAZARD;NO DEC RESPONSE;WILLING RP;CORRECTIVE ACTION TAKEN

Spill Date	Date Cleanup Ceased	Cause of Spill	Meets Cleanup Standards		Penalty Recommended	
10/27/2000		UNKNOWN	YES		NO	

Material Spilled	Material Class	Quantity Spilled	Units	Quantity Recovered	Units	Resource(s) Affected
ETHYLENE GLYCOL	HAZARDOUS MATERIAL	0	GALLONS	0	GALLONS	SOIL

Caller Remarks:

2 PTS OF AUTO SEAL WAS FOUND IN AN EXZCAVATION NEAR A GAS MAIN. CLEAN UP IN PROGRESS. CON ED 134-131

DEC Investigator Remarks:

Prior to Sept, 2004 data translation this spill Lead_DEC Field was "O'DEE"
10/27/2000 CLEANUP REPORT TO BE SENT TO TARRYTOWN OFFICE. NFA

Map Identification Number 138

WARBURTON/ASHBURTON

Spill Number: 0400919
YONKERS, NY NO ZIP PROVIDED

Close Date: 04/29/2004

MAP LOCATION INFORMATION

Site location mapped by: MANUAL MAPPING (3)
Approximate distance from property: 2450 feet to the N

ADDRESS CHANGE INFORMATION

Revised street: WARBURTON AV / ASHBURTON AV
Revised zip code: 10701

Source of Spill: INSTITUTIONAL, EDUC, GOV, OTHER	Spiller: MARK	Spiller Phone: (914) 968-6368
Notifier Type: Citizen	Notifier Name: MARK DECOSTA	Notifier Phone: (914) 968-6368
Caller Name: MARK DECOSTA	Caller Agency:	Caller Phone: (914) 968-6368
DEC Investigator: jbodee	Contact for more spill info: MARK	Contact Person Phone: (914) 968-6368

Spill Class: KNOWN RELEASE WITH MINIMAL POTENTIAL FOR FIRE OR HAZARD;DEC RESPONSE;NO CORRECTIVE ACTION REQUIRED

Spill Date	Date Cleanup Ceased	Cause of Spill	Meets Cleanup Standards	Penalty Recommended
04/27/2004		OTHER	YES	NO

Material Spilled	Material Class	Quantity Spilled	Units	Quantity Recovered	Units	Resource(s) Affected
UNKNOWN PETROLEUM	PETROLEUM	0	GALLONS	0	GALLONS	SOIL

Caller Remarks:

OIL COMPANY CAME TO PUMP , AND SCHOOL KIDS PUSHED SOME HOSE AND OIL STARTED TO GO IN STORM DRAIN AND ON STREET:

DEC Investigator Remarks:

Prior to Sept, 2004 data translation this spill Lead_DEC Field was "O'DEE"

04/29/04 DEC INSPECTED SITE. PETROLEUM STAINING NOTED ON PAVEMENT. NO DRAINS OR CATCH BASINS IMPACTED. NO PRODUCT RECOVERABLE. jbo

Map Identification Number 139	CON ED MANHOLE #587	Spill Number: 0312747	Close Date: 02/19/2004
	ASBURTON/WARBUTON AVE	YONKERS, NY NO ZIP PROVIDED	
MAP LOCATION INFORMATION Site location mapped by: ADDRESS MATCHING Approximate distance from property: 2450 feet to the N		ADDRESS CHANGE INFORMATION Revised street: ASHBURTON AV / WARBURTON AV Revised zip code: 10701	
Source of Spill: INSTITUTIONAL, EDUC, GOV, OTHER	Spiller: ERT DESK - CON ED MANHOLE #587	Spiller Phone: (212) 580-8383	
Notifier Type: Other	Notifier Name: RAY BROWN	Notifier Phone: (914) 925-6219	
Caller Name: RAY BROWN	Caller Agency: CON ED	Caller Phone: (914) 925-6219	
DEC Investigator: WATER UNIT	Contact for more spill info: ERT DESK	Contact Person Phone: (212) 580-8383	

Spill Class: NO SPILL OCCURRED;NO DEC RESPONSE;NO CORRECTIVE ACTION REQUIRED

Spill Date	Date Cleanup Ceased	Cause of Spill	Meets Cleanup Standards	Penalty Recommended
02/17/2004		OTHER	YES	NO

Material Spilled	Material Class	Quantity Spilled	Units	Quantity Recovered	Units	Resource(s) Affected
RAW SEWAGE	OTHER	1.00	GALLONS	0.00	GALLONS	SEWER

Caller Remarks:

1 GALLON OF SEWAGE IN A MANHOLE, WILL CLEAN UP: ONCE FIND OUT IT IS NOT A SEWER LEAK, NO FIRES, SMOKE OR PRIVATE PROPERTY:

DEC Investigator Remarks:

Prior to Sept, 2004 data translation this spill Lead_DEC Field was "DOW"

02/19/04 FORWARDED TO DIV OF WATER

Map Identification Number 140 **VAULT # 496**
YONKERS AV/OAK ST

Spill Number: 0003000
YONKERS, NY NO ZIP PROVIDED

Close Date: 06/12/2000

MAP LOCATION INFORMATION

Site location mapped by: ADDRESS MATCHING

Approximate distance from property: 2473 feet to the ENE

ADDRESS CHANGE INFORMATION

Revised street: NO CHANGE

Revised zip code: 10701

Source of Spill: UNKNOWN
Notifier Type: Affected Persons
Caller Name: MIKE CESARE
DEC Investigator: mbrastro

Spiller: CON ED
Notifier Name: MR DIXON
Caller Agency: CON EDISON
Contact for more spill info: MIKE CESARE

Spiller Phone:
Notifier Phone:
Caller Phone: (212) 580-6763
Contact Person Phone: (212) 580-6763

Spill Class: KNOWN RELEASE WITH MINIMAL POTENTIAL FOR FIRE OR HAZARD;NO DEC RESPONSE;WILLING RP;CORRECTIVE ACTION TAKEN

Spill Date	Date Cleanup Ceased	Cause of Spill	Meets Cleanup Standards		Penalty Recommended	
06/09/2000		UNKNOWN	YES		NO	
Material Spilled	Material Class	Quantity Spilled	Units	Quantity Recovered	Units	Resource(s) Affected
UNKNOWN PETROLEUM	PETROLEUM	2.00	GALLONS	0.00	GALLONS	SOIL

Caller Remarks:

ABOVE MATERAIL DISCOVERED AT ABOVE LOCATION ON TOP OF 500 GALLONS

OF WATER. SAMPLE HAS BEEN TAKEN AND CLEANUP IS PENDING LAB

RESULTS. CON ED # 131775.

DEC Investigator Remarks:

Prior to Sept, 2004 data translation this spill Lead_DEC Field was "MASTRO"

Map Identification Number 141 **VS 6478**
86 ALEXANDER ST

Spill Number: 0007916
YONKERS, NY NO ZIP PROVIDED

Close Date: 10/05/2000

MAP LOCATION INFORMATION

Site location mapped by: ADDRESS MATCHING

Approximate distance from property: 2482 feet to the NNW

ADDRESS CHANGE INFORMATION

Revised street: NO CHANGE

Revised zip code: 10701

Source of Spill: UNKNOWN Spiller: UNK - UNK Spiller Phone: (000) 000-0000
 Notifier Type: Affected Persons Notifier Name: JIM TRAYNOR Notifier Phone:
 Caller Name: ANTHONY NATALE Caller Agency: CON ED Caller Phone: (212) 580-6763
 DEC Investigator: DXWEITZ Contact for more spill info: CALLER Contact Person Phone:

Spill Class: KNOWN RELEASE WITH MINIMAL POTENTIAL FOR FIRE OR HAZARD;NO DEC RESPONSE;WILLING RP;CORRECTIVE ACTION TAKEN

Spill Date	Date Cleanup Ceased	Cause of Spill	Meets Cleanup Standards	Penalty Recommended
10/05/2000		UNKNOWN	YES	NO

Material Spilled	Material Class	Quantity Spilled	Units	Quantity Recovered	Units	Resource(s) Affected
UNKNOWN PETROLEUM	PETROLEUM	0	GALLONS	0	GALLONS	SOIL

Caller Remarks:

caller reporting a spill of unk material its a sheen clean up pending lab results coned#133802 on 200 gal of water no callback necessary

DEC Investigator Remarks:

Prior to Sept, 2004 data translation this spill Lead_DEC Field was "WEITZ"

Map Identification Number 142 **VAULT 9915**
 86 ALEXANDER ST

Spill Number: 0007788 **Close Date: 10/03/2000**
 YONKERS, NY NO ZIP PROVIDED

MAP LOCATION INFORMATION
 Site location mapped by: ADDRESS MATCHING
 Approximate distance from property: 2482 feet to the NNW

ADDRESS CHANGE INFORMATION
 Revised street: NO CHANGE
 Revised zip code: 10701

Source of Spill: UNKNOWN Spiller: Spiller Phone:
 Notifier Type: Affected Persons Notifier Name: STEVE ROMERO Notifier Phone: (212) 580-6763
 Caller Name: STEVE ROMERO Caller Agency: CON EDISON Caller Phone: (212) 580-6763
 DEC Investigator: mbmastro Contact for more spill info: STEVE ROMERO Contact Person Phone: (212) 580-6763

Spill Class: KNOWN RELEASE WITH MINIMAL POTENTIAL FOR FIRE OR HAZARD;NO DEC RESPONSE;WILLING RP;CORRECTIVE ACTION TAKEN

Spill Date	Date Cleanup Ceased	Cause of Spill	Meets Cleanup Standards	Penalty Recommended
10/02/2000		UNKNOWN	YES	NO

Material Spilled	Material Class	Quantity Spilled	Units	Quantity Recovered	Units	Resource(s) Affected
UNKNOWN PETROLEUM	PETROLEUM	0	GALLONS	0	GALLONS	SOIL

Caller Remarks:

heavy sheen of unk oil on 500 gals water in the manhole

cleanup pendins labs

133732

DEC Investigator Remarks:

Prior to Sept, 2004 data translation this spill Lead_DEC Field was "MASTRO"

Map Identification Number 143

17 ROBBINS PL

Spill Number: 9905427
YONKERS, NY NO ZIP PROVIDED

Close Date: 10/12/1999

MAP LOCATION INFORMATION

Site location mapped by: ADDRESS MATCHING

Approximate distance from property: 2488 feet to the S

ADDRESS CHANGE INFORMATION

Revised street: NO CHANGE

Revised zip code: 10705

Source of Spill: COMMERCIAL/INDUSTRIAL

Notifier Type: Other

Caller Name: JOHN WITKOWSKI

DEC Investigator: tdghiosa

Spiller:

Notifier Name: NRC

Caller Agency: EPA

Contact for more spill info: JOY JERIES

Spiller Phone:

Notifier Phone: (800) 424-8802

Caller Phone: (732) 548-8730

Contact Person Phone: (914) 423-4432

Spill Class: KNOWN RELEASE WITH MINIMAL POTENTIAL FOR FIRE OR HAZARD;DEC RESPONSE;WILLING RP;CORRECTIVE ACTION TAKEN

Spill Date	Date Cleanup Ceased	Cause of Spill	Meets Cleanup Standards	Penalty Recommended
08/04/1999		OTHER	YES	NO

Material Spilled	Material Class	Quantity Spilled	Units	Quantity Recovered	Units	Resource(s) Affected
DIESEL	PETROLEUM	0	GALLONS	0	GALLONS	SOIL

Caller Remarks:

ABOVE GROUND 550 GAL TANK AT A CONSTRUCTION SITE APPEARS TO BE
LEAKING FUEL

DEC Investigator Remarks:

Prior to Sept, 2004 data translation this spill Lead_DEC Field was "GHIOSAY"
10/12/99 CLEANUP COMPLETED BY ROYAL ENVIRONMENTAL SERVICES. NFA

Map Identification Number 144 **SEWER LINE CONSTR. SITE**
ASHBURNTANT AVE/WOODWORTH

Spill Number: 9009695 **Close Date: 12/18/1990**
YONKERS, NY NO ZIP PROVIDED

MAP LOCATION INFORMATION

Site location mapped by: ADDRESS MATCHING
Approximate distance from property: 2508 feet to the N

ADDRESS CHANGE INFORMATION

Revised street: ASHBURTON AVE / WOODWORTH AVE
Revised zip code: 10701

Source of Spill: UNKNOWN
Notifier Type: Local Agency
Caller Name: RON CABRIELE
DEC Investigator: tdghiosa

Spiller: PAINT FACTORY
Notifier Name:
Caller Agency: WC DEPT.ENV.FACIL.
Contact for more spill info:

Spiller Phone:
Notifier Phone:
Caller Phone: (914) 285-2464
Contact Person Phone:

Spill Date	Date Cleanup Ceased	Cause of Spill	Meets Cleanup Standards		Penalty Recommended		
12/06/1990	12/18/1990	UNKNOWN	UNKNOWN		NO		
Material Spilled		Material Class	Quantity Spilled	Units	Quantity Recovered	Units	Resource(s) Affected
PAINT THINNERS		OTHER	0	UNKNOWN	0	UNKNOWN	SOIL

Caller Remarks:

CONTAMINATED SOIL DISCOVERED DURING EXCAVATION FOR NEW SEWER LINE WILL STOCKPILE ON PLASTIC USING METERS AND SAMPLING TALKED TO
RON WILL STOCKPILE BY USE OF METER AND TEST RESULTS SHOULD BE BACK TODAY

DEC Investigator Remarks:

Prior to Sept, 2004 data translation this spill Lead_DEC Field was "GHIOSAY"
01/15/91: REFERRED TO SOLID/HAZ. WASTE.

Map Identification Number 145 **ROBIN & CEDAR ST**
ROBIN & CEDAR ST

Spill Number: 9905447
YONKERS, NY NO ZIP PROVIDED

Close Date: 08/05/1999

MAP LOCATION INFORMATION

Site location mapped by: MANUAL MAPPING (3)
Approximate distance from property: 2509 feet to the S

ADDRESS CHANGE INFORMATION

Revised street: ROBBINS PL / CEDAR ST
Revised zip code: 10705

Source of Spill: UNKNOWN
Notifier Type: Citizen
Caller Name: VINCE PAPITTO
DEC Investigator: WCHD

Spiller: UNKNOWN
Notifier Name:
Caller Agency: PAPITTO CONSTRUCTION
Contact for more spill info: CALLER

Spiller Phone:
Notifier Phone:
Caller Phone: (914) 793-5200
Contact Person Phone:

Spill Class: KNOWN RELEASE WITH MINIMAL POTENTIAL FOR FIRE OR HAZARD;DEC RESPONSE;WILLING RP;CORRECTIVE ACTION TAKEN

Spill Date	Date Cleanup Ceased	Cause of Spill	Meets Cleanup Standards		Penalty Recommended	
08/05/1999		UNKNOWN	YES		NO	
Material Spilled	Material Class	Quantity Spilled	Units	Quantity Recovered	Units	Resource(s) Affected
#2 FUEL OIL	PETROLEUM	0	GALLONS	0	GALLONS	SOIL

Caller Remarks:

CALLER STATED SPILL IS IN VACANT LOT. CALLER IS NOT WORKING THERE, HE WAS PASSING BY AND SAW IT.

DEC Investigator Remarks: NO DEC INVESTIGATOR REMARKS GIVEN FOR THIS SPILL.

Map Identification Number 146 **NEXT TO ATI TERMINAL**
ALEXANDER STREET

Spill Number: 9405042
YONKERS, NY NO ZIP PROVIDED

Close Date: 07/18/1994

MAP LOCATION INFORMATION

Site location mapped by: ADDRESS MATCHING
Approximate distance from property: 2542 feet to the NNW

ADDRESS CHANGE INFORMATION

Revised street: 91 ALEXANDER STREET
Revised zip code: 10701

Source of Spill: UNKNOWN
Notifier Type: Citizen
Caller Name: ANON.
DEC Investigator: tdghiosa

Spiller:
Notifier Name:
Caller Agency:
Contact for more spill info:

Spiller Phone:
Notifier Phone:
Caller Phone:
Contact Person Phone:

Spill Class: KNOWN RELEASE WITH MINIMAL POTENTIAL FOR FIRE OR HAZARD;DEC RESPONSE;WILLING RP;CORRECTIVE ACTION TAKEN

Spill Date	Date Cleanup Ceased	Cause of Spill	Meets Cleanup Standards		Penalty Recommended		
07/12/1994	07/18/1994	UNKNOWN	NO		NO		
Material Spilled	Material Class	Quantity Spilled	Units	Quantity Recovered	Units	Resource(s) Affected	
UNKNOWN MATERIAL	OTHER	0	UNKNOWN	0	UNKNOWN	SURFACE WATER	

Caller Remarks:

OIL SHEEL IN HUDSON RIVER WITH HEAVY ODORS VERY APPARENT AT LOW TIDE HARDY INSPECTED NO HEAVY SHEEN NOTED RECOVERY SYSTEM AT ATI IN OPERATION

DEC Investigator Remarks:

Prior to Sept, 2004 data translation this spill Lead_DEC Field was "GHIOSAY"

Map Identification Number 147 **ATI OIL FACILITY**
ALEXANDER STREET

Spill Number: 9005177 **Close Date: 08/14/1990**
YONKERS, NY NO ZIP PROVIDED

MAP LOCATION INFORMATION

Site location mapped by: ADDRESS MATCHING
Approximate distance from property: 2542 feet to the NNW

ADDRESS CHANGE INFORMATION

Revised street: 91 ALEXANDER STREET
Revised zip code: 10701

Source of Spill: COMMERCIAL/INDUSTRIAL
Notifier Type: Federal Government
Caller Name: STEPHEN COHEN
DEC Investigator: tdghiosa

Spiller: SAME
Notifier Name:
Caller Agency:
Contact for more spill info:

Spiller Phone:
Notifier Phone:
Caller Phone: (212) 668-7920
Contact Person Phone:

Spill Date	Date Cleanup Ceased	Cause of Spill	Meets Cleanup Standards		Penalty Recommended		
08/09/1990	06/18/1953	UNKNOWN	UNKNOWN		NO		
Material Spilled	Material Class	Quantity Spilled	Units	Quantity Recovered	Units	Resource(s) Affected	
#6 FUEL OIL	PETROLEUM	0	UNKNOWN	0	UNKNOWN	SOIL	

Caller Remarks:

PRODUCT DISCOVERED DURING ROUTINE INSPECTION 15 FEET FROM HUDSON RIVERAT SITE OF RECOVERY SYSTEM

DEC Investigator Remarks:

Prior to Sept, 2004 data translation this spill Lead_DEC Field was "GHIOSAY"

Map Identification Number 148 **SUN SERVICE CENTER**
47 YONKERS AVE.

Spill Number: 9013194
YONKERS, NY NO ZIP PROVIDED

Close Date: 04/30/1993

MAP LOCATION INFORMATION

Site location mapped by: ADDRESS MATCHING

Approximate distance from property: 2609 feet to the ENE

ADDRESS CHANGE INFORMATION

Revised street: NO CHANGE

Revised zip code: 10701

Source of Spill: GASOLINE STATION

Notifier Type: DEC

Caller Name: CARLOS TORRES

DEC Investigator: WXWADSWO

Spiller: SAME

Notifier Name:

Caller Agency: WCHD

Contact for more spill info:

Spiller Phone:

Notifier Phone:

Caller Phone: (914) 285-5038

Contact Person Phone:

Spill Class: KNOWN RELEASE WITH MINIMAL POTENTIAL FOR FIRE OR HAZARD;DEC RESPONSE;WILLING RP;CORRECTIVE ACTION TAKEN

Spill Date	Date Cleanup Ceased	Cause of Spill	PBS # Involved	Meets Cleanup Standards	Penalty Recommended
03/26/1991	04/30/1993	UNKNOWN	3-600092	NO	NO

Material Spilled	Material Class	Quantity Spilled	Units	Quantity Recovered	Units	Resource(s) Affected
GASOLINE	PETROLEUM	0	UNKNOWN	0	UNKNOWN	GROUNDWATER

TANK TEST INFORMATION

Tank Number	Tank Size	Tank Test Method	Leak Rate	Gross Leak or Failure
		Unknown	0.00	UNKNOWN

Caller Remarks:

FUMES IN BASEMENT OF 59 YONKERS AVE. FAST EDDIE'S BAR/RESTURANT YONKERS F.D. ON SCENE LEAKING PUMP AT SUN SERVICE CENTER REPAIRED
3/26/91 L.TAYLOR TO INVESTIGATE

DEC Investigator Remarks:

Prior to Sept, 2004 data translation this spill Lead_DEC Field was "WADSWORTH"

09/27/95: This is additional information about material spilled from the translation of the old spill file: FUMES.



CLOSED STATUS HAZARDOUS SPILLS - MISC. SPILL CAUSES - EQUIPMENT FAILURE, HUMAN ERROR, TANK OVERFILL, DELIBERATE SPILL, TRAFFIC ACCIDENT, HOUSEKEEPING, ABANDONED DRUM, AND VANDALISM - IDENTIFIED WITHIN 1/2 MILE SEARCH RADIUS.
 All spills mapped and profiled within 1/4 mile. Between 1/4 mile and 1/2 mile search radius, spills reported to be greater than 100 units and spills reported in the NYSDEC Fall 1998 MTBE Survey are mapped and profiled. Spills reported to be less than 100 units are listed in a table at the end of this section.

Please Note: * - Compass directions can vary substantially for sites located very close to the subject property address.

Map Identification Number 149 **COMM. BLDG.**
 20 SOUTH BROADWAY

Spill Number: 9312820 **Close Date: 06/02/1994**
 YONKERS, NY NO ZIP PROVIDED

MAP LOCATION INFORMATION

Site location mapped by: ADDRESS MATCHING
 Approximate distance from property: 262 feet to the WSW

ADDRESS CHANGE INFORMATION

Revised street: NO CHANGE
 Revised zip code: 10701

Source of Spill: COMMERCIAL/INDUSTRIAL
 Notifier Type: Other
 Caller Name: PAUL CIMUIELLO
 DEC Investigator: MALONE

Spiller:
 Notifier Name:
 Caller Agency: ECO SYSTEMS
 Contact for more spill info:

Spiller Phone:
 Notifier Phone:
 Caller Phone: (914) 452-1658
 Contact Person Phone:

Spill Class: KNOWN RELEASE WITH MINIMAL POTENTIAL FOR FIRE OR HAZARD;DEC RESPONSE;WILLING RP;CORRECTIVE ACTION TAKEN

Spill Date	Date Cleanup Ceased	Cause of Spill	PBS # Involved	Meets Cleanup Standards	Penalty Recommended
01/28/1994	04/05/1994	EQUIPMENT FAILURE	3-033197	UNKNOWN	NO

Material Spilled	Material Class	Quantity Spilled	Units	Quantity Recovered	Units	Resource(s) Affected
#6 FUEL OIL	PETROLEUM	5.00	GALLONS	0.00	GALLONS	SOIL

TANK TEST INFORMATION

Tank Number	Tank Size	Tank Test Method	Leak Rate	Gross Leak or Failure
		Unknown	0.00	UNKNOWN

Caller Remarks:

OIL DISCOVERED IN BASEMENT SUMP CONTAINED IN SUMP SPEEDI-DRI APPLIED & WILL DISPOSE WILL INVESTIGATE FURTHER TO LOCATE SOURCE OF LEAK

DEC Investigator Remarks: NO DEC INVESTIGATOR REMARKS GIVEN FOR THIS SPILL.

Map Identification Number 150 **YONKERS CITY HALL BLDG**
40 SOUTH BROADWAY

Spill Number: 8805915
YONKERS, NY NO ZIP PROVIDED

Close Date: 10/12/1988

MAP LOCATION INFORMATION

Site location mapped by: ADDRESS MATCHING

Approximate distance from property: 454 feet to the SW

ADDRESS CHANGE INFORMATION

Revised street: NO CHANGE

Revised zip code: 10701

Source of Spill: TANK TRUCK
Notifier Type: Responsible Party
Caller Name: JOE ZAHENSKY
DEC Investigator: jkomara

Spiller: ROBISON OIL CORP.
Notifier Name:
Caller Agency: ROBISON OIL CORP.
Contact for more spill info:

Spiller Phone:
Notifier Phone:
Caller Phone: (914) 478-5700
Contact Person Phone:

Spill Date	Date Cleanup Ceased	Cause of Spill	Meets Cleanup Standards		Penalty Recommended	
10/12/1988	10/12/1988	TANK OVERFILL	UNKNOWN		NO	
Material Spilled	Material Class	Quantity Spilled	Units	Quantity Recovered	Units	Resource(s) Affected
#2 FUEL OIL	PETROLEUM	10.00	GALLONS	0.00	GALLONS	SOIL

Caller Remarks:

DRIVER CONTAINED W/ABSORBENT MATERIAL. ROBISON TO FINISH CLEAN UP 10/12/88 PM. ALL ON SIDEWALK.

DEC Investigator Remarks:

Prior to Sept, 2004 data translation this spill Lead_DEC Field was "J. O'MARA"

Map Identification Number 151 **TONY RUGGIERO INC.**
45 JOHNS STREET

Spill Number: 9102553
YONKERS, NY NO ZIP PROVIDED

Close Date: 06/05/1991

MAP LOCATION INFORMATION

Site location mapped by: MANUAL MAPPING (4)

Approximate distance from property: 547 feet to the E

ADDRESS CHANGE INFORMATION

Revised street: 45 JOHN ST

Revised zip code: 10701

Source of Spill: COMMERCIAL VEHICLE
Notifier Type: Health Department
Caller Name: ED TORHAN
DEC Investigator: tdghiosa

Spiller: SAME
Notifier Name:
Caller Agency: WCHD
Contact for more spill info:

Spiller Phone: (914) 965-0555
Notifier Phone:
Caller Phone: (914) 285-5272
Contact Person Phone:

Spill Date	Date Cleanup Ceased	Cause of Spill	Meets Cleanup Standards		Penalty Recommended		
06/04/1991	06/18/1953	EQUIPMENT FAILURE	UNKNOWN		NO		
Material Spilled	Material Class	Quantity Spilled	Units	Quantity Recovered	Units	Resource(s) Affected	
UNKNOWN PETROLEUM	PETROLEUM	0	UNKNOWN	0	UNKNOWN	SOIL	

Caller Remarks:

A LINE ON TRUCK RUPTURED SPILLING ON PAVEMENT AND GOT INTO STORM SEWER SAND AND PADS USED TO CLEAN UP WCHD WILL HANDLE

DEC Investigator Remarks:

Prior to Sept, 2004 data translation this spill Lead_DEC Field was "GHIOSAY"

09/27/95: This is additional information about material spilled from the translation of the old spill file: HYDRAULIC FLUID.

Map Identification Number 152 **COMMERCIAL BLDG**
45 S BROADWAY

Spill Number: 9902106
YONKERS, NY NO ZIP PROVIDED

Close Date: 10/05/1999

MAP LOCATION INFORMATION

Site location mapped by: ADDRESS MATCHING

Approximate distance from property: 558 feet to the SW

ADDRESS CHANGE INFORMATION

Revised street: NO CHANGE

Revised zip code: 10701

Source of Spill: COMMERCIAL/INDUSTRIAL
Notifier Type: Health Department
Caller Name: STEFAN GOREAU
DEC Investigator: WCHD

Spiller: PHIL BROADMAN - COMMERCIAL BLDG
Notifier Name:
Caller Agency: WESTCHESTER COUNTY HEALTH
Contact for more spill info: PHIL BROADMAN

Spiller Phone: (914) 641-7643
Notifier Phone:
Caller Phone: (914) 637-4897
Contact Person Phone: (914) 641-7643

Spill Class: KNOWN RELEASE WITH MINIMAL POTENTIAL FOR FIRE OR HAZARD;DEC RESPONSE;WILLING RP;CORRECTIVE ACTION TAKEN

Spill Date	Date Cleanup Ceased	Cause of Spill	Meets Cleanup Standards		Penalty Recommended		
05/24/1999		EQUIPMENT FAILURE	YES		NO		
Material Spilled	Material Class	Quantity Spilled	Units	Quantity Recovered	Units	Resource(s) Affected	
#4 FUEL OIL	PETROLEUM	0	GALLONS	0	GALLONS	SOIL	

Caller Remarks:

A 7500 GALLON TANK CONTAINED IN A VAULT IS LEAKING - ITS EITHER THE PIPING OR THE TANK - UNK ABOUT CLEAN UP NOW - OWNER WILL BE

CONTACTED

 DEC Investigator Remarks: NO DEC INVESTIGATOR REMARKS GIVEN FOR THIS SPILL.

Map Identification Number 153 WESTCHESTER TOWN ASSOC.
 45 SOUTH BROADWAY

Spill Number: 9101239 Close Date: 05/02/1991
 YONKERS, NY NO ZIP PROVIDED

MAP LOCATION INFORMATION

Site location mapped by: ADDRESS MATCHING

Approximate distance from property: 558 feet to the SW

ADDRESS CHANGE INFORMATION

Revised street: NO CHANGE

Revised zip code: 10701

Source of Spill: COMMERCIAL/INDUSTRIAL

Notifier Type: Other

Caller Name: BOB VOGHT

DEC Investigator: tdghiosa

Spiller: SAME

Notifier Name:

Caller Agency: ORIGINAL OIL

Contact for more spill info:

Spiller Phone: (914) 969-8869

Notifier Phone:

Caller Phone: (212) 893-3200

Contact Person Phone:

Spill Date	Date Cleanup Ceased	Cause of Spill	Meets Cleanup Standards		Penalty Recommended	
04/30/1991	06/18/1993	HUMAN ERROR	UNKNOWN		NO	

Material Spilled	Material Class	Quantity Spilled	Units	Quantity Recovered	Units	Resource(s) Affected
#4 FUEL OIL	PETROLEUM	3.00	GALLONS	0.00	GALLONS	SOIL

Caller Remarks:

CUSTOMER ORDERED 3000 GALL. DRIVER PUT IN 500 GALL. AND FUEL OVERFLOWED ONTO PAVEMENT ORIGINAL OIL CLEANED UP

DEC Investigator Remarks:

Prior to Sept, 2004 data translation this spill Lead_DEC Field was "GHIOSAY"

Map Identification Number 154 45 SOUTH BROADWAY
 45 SOUTH BROADWAY

Spill Number: 9012908 Close Date: 03/21/1991
 YONKERS, NY NO ZIP PROVIDED

MAP LOCATION INFORMATION

Site location mapped by: ADDRESS MATCHING

Approximate distance from property: 558 feet to the SW

ADDRESS CHANGE INFORMATION

Revised street: NO CHANGE

Revised zip code: 10701

Source of Spill: TANK TRUCK	Spiller: ORIGINAL OIL	Spiller Phone:
Notifier Type: Responsible Party	Notifier Name:	Notifier Phone:
Caller Name: ED DAVID	Caller Agency: ORIGINAL OIL	Caller Phone: (212) 893-3200
DEC Investigator: tdghiosa	Contact for more spill info:	Contact Person Phone:

Spill Date	Date Cleanup Ceased	Cause of Spill	Meets Cleanup Standards		Penalty Recommended	
03/19/1991	06/18/1993	HUMAN ERROR	UNKNOWN		NO	
Material Spilled	Material Class	Quantity Spilled	Units	Quantity Recovered	Units	Resource(s) Affected
#4 FUEL OIL	PETROLEUM	5.00	GALLONS	0.00	GALLONS	SOIL

Caller Remarks:

DRIVER PULLED HOSE OUT OF FILL PIPE SPILL WENT ONTO PAVEMENT SPOKE WITH MR.DAVID SPILL CREW CLEANED UP

DEC Investigator Remarks:

Prior to Sept, 2004 data translation this spill Lead_DEC Field was "GHIOSAY"

Map Identification Number 155 **CITY HALL**
87 NEPPERHAN AVE.

Spill Number: 9313099 **Close Date: 02/10/1995**
YONKERS, NY NO ZIP PROVIDED

MAP LOCATION INFORMATION
Site location mapped by: ADDRESS MATCHING
Approximate distance from property: 623 feet to the SSE

ADDRESS CHANGE INFORMATION
Revised street: NO CHANGE
Revised zip code: 10701

Source of Spill: TANK TRUCK	Spiller: CASTLE OIL	Spiller Phone:
Notifier Type: Responsible Party	Notifier Name:	Notifier Phone:
Caller Name: JIM CAREY	Caller Agency: CASTLE OIL	Caller Phone: (718) 823-8800
DEC Investigator: tdghiosa	Contact for more spill info:	Contact Person Phone:

Spill Class: KNOWN RELEASE WITH MINIMAL POTENTIAL FOR FIRE OR HAZARD;DEC RESPONSE;WILLING RP;CORRECTIVE ACTION TAKEN

Spill Date	Date Cleanup Ceased	Cause of Spill	Meets Cleanup Standards		Penalty Recommended	
02/04/1994	02/10/1995	EQUIPMENT FAILURE	NO		NO	
Material Spilled	Material Class	Quantity Spilled	Units	Quantity Recovered	Units	Resource(s) Affected
#2 FUEL OIL	PETROLEUM	15.00	GALLONS	0.00	GALLONS	SOIL

Caller Remarks:SPILL UNDER TRUCK ON ROAD PAVEMENT CREW TO CLEAN UP

DEC Investigator Remarks:

Prior to Sept, 2004 data translation this spill Lead_DEC Field was "GHIOSAY"

Map Identification Number 156 **APT. COMPLEX**
53 SOUTH BROADWAY**Spill Number: 9311097** **Close Date: 01/05/1994**
YONKERS, NY NO ZIP PROVIDED

MAP LOCATION INFORMATION

Site location mapped by: ADDRESS MATCHING
Approximate distance from property: 657 feet to the SW

ADDRESS CHANGE INFORMATION

Revised street: NO CHANGE
Revised zip code: 10701

Source of Spill: PRIVATE DWELLING

Notifier Type: Other

Caller Name: MARK SALAMACK

DEC Investigator: tdghiosa

Spiller: ORIGINAL OIL

Notifier Name:

Caller Agency: CONTAINER TO CLEAN

Contact for more spill info:

Spiller Phone:

Notifier Phone:

Caller Phone: (718) 378-3000

Contact Person Phone:

Spill Class: POSSIBLE REL WITH MIN POTENTIAL FOR FIRE OR HAZARD (OR KNOWN REL W/ NO DAMAGE);NO DEC RESP;WILLING RP;CORR ACTION TAKEN

Spill Date	Date Cleanup Ceased	Cause of Spill	Meets Cleanup Standards	Penalty Recommended
12/13/1993	01/05/1994	HUMAN ERROR	NO	NO

Material Spilled	Material Class	Quantity Spilled	Units	Quantity Recovered	Units	Resource(s) Affected
#4 FUEL OIL	PETROLEUM	50.00	GALLONS	0.00	GALLONS	SOIL

Caller Remarks:

OIL CO. OVERFILLED TANK BEING CLEANED UP OFF FLOOR CONTAINED IN BOILER ROOM NO FLOOR DRAINS

DEC Investigator Remarks:

Prior to Sept, 2004 data translation this spill Lead_DEC Field was "GHIOSAY"

06/02/94: A.L. EASTMAN COMPLETED JOB.NO DEC INSPECTION.APPROX 150 GAL LOST.

Map Identification Number 157 **LIBERTY LINES EXPRESS**
100 NEPPERHAN AVE

Spill Number: 9705265
YONKERS, NY NO ZIP PROVIDED

Close Date: 07/31/1997

MAP LOCATION INFORMATION

Site location mapped by: ADDRESS MATCHING

Approximate distance from property: 695 feet to the SE

ADDRESS CHANGE INFORMATION

Revised street: 100 NEPPERHAN AVE

Revised zip code: 10701

Source of Spill: COMMERCIAL/INDUSTRIAL

Notifier Type: Other

Caller Name: LISA HAUER

DEC Investigator: tdghiosa

Spiller: LIBERTY LINES EXPRESS

Notifier Name: LIBERTY LINES EXPRESS

Caller Agency: TRI-STATE ENVIRONMENTAL

Contact for more spill info:

Spiller Phone: (914) 376-6413

Notifier Phone: (914) 376-6413

Caller Phone: (914) 592-3385

Contact Person Phone: (914) 376-6413

Spill Class: KNOWN RELEASE WITH MINIMAL POTENTIAL FOR FIRE OR HAZARD;NO DEC RESPONSE;WILLING RP;CORRECTIVE ACTION TAKEN

Spill Date	Date Cleanup Ceased	Cause of Spill	Meets Cleanup Standards		Penalty Recommended	
07/30/1997		TANK OVERFILL	YES		NO	
Material Spilled	Material Class	Quantity Spilled	Units	Quantity Recovered	Units	Resource(s) Affected
KEROSENE	PETROLEUM	50.00	GALLONS	50.00	GALLONS	SOIL

Caller Remarks:

spill onto concrete all cleaned with speedy dry

DEC Investigator Remarks:

Prior to Sept, 2004 data translation this spill Lead_DEC Field was "GHIOSAY"

Map Identification Number 158 **MANHOLE 148**
WARBURTON AVE/MAIN ST

Spill Number: 9912715
YONKERS, NY NO ZIP PROVIDED

Close Date: 02/08/2000

MAP LOCATION INFORMATION

Site location mapped by: ADDRESS MATCHING

Approximate distance from property: 695 feet to the WNW

ADDRESS CHANGE INFORMATION

Revised street: NO CHANGE

Revised zip code: 10701

Source of Spill: COMMERCIAL/INDUSTRIAL

Notifier Type: Responsible Party

Caller Name: BRIAN JOYCE

DEC Investigator: DXWEITZ

Spiller: CON EDISON

Notifier Name: MR BRUNS

Caller Agency: CON ED

Contact for more spill info:

Spiller Phone: (212) 580-6763

Notifier Phone:

Caller Phone: (212) 580-6763

Contact Person Phone:

Spill Class: KNOWN RELEASE WITH MINIMAL POTENTIAL FOR FIRE OR HAZARD;NO DEC RESPONSE;WILLING RP;CORRECTIVE ACTION TAKEN

Spill Date	Date Cleanup Ceased	Cause of Spill	Meets Cleanup Standards	Penalty Recommended
02/08/2000		EQUIPMENT FAILURE	YES	NO

Material Spilled	Material Class	Quantity Spilled	Units	Quantity Recovered	Units	Resource(s) Affected
DIELECTRIC FLUID	PETROLEUM	1.00	GALLONS	0.00	GALLONS	SOIL

Caller Remarks:

cable leaked 1 pt into manhole -- clean up in progress -- con ed 129891.

DEC Investigator Remarks:

Prior to Sept, 2004 data translation this spill Lead_DEC Field was "WEITZ"

Map Identification Number 159 TM 579
NEPPERHAM ST/WARBURTON AV

Spill Number: 0102412
YONKERS, NY NO ZIP PROVIDED

Close Date: 06/04/2001

MAP LOCATION INFORMATION

Site location mapped by: MANUAL MAPPING (3)
Approximate distance from property: 797 feet to the NW

ADDRESS CHANGE INFORMATION

Revised street: NO CHANGE
Revised zip code: 10701

Source of Spill: INSTITUTIONAL, EDUC, GOV, OTHER
Notifier Type: Affected Persons
Caller Name: MARK SCHLAGEL
DEC Investigator: rdbendel

Spiller: SAME - CON ED
Notifier Name: MR MCGEEVER
Caller Agency: CON EDISON
Contact for more spill info: CALLER

Spiller Phone:
Notifier Phone: (212) 580-6763
Caller Phone: (212) 580-6765
Contact Person Phone:

Spill Class: KNOWN RELEASE WITH MINIMAL POTENTIAL FOR FIRE OR HAZARD;NO DEC RESPONSE;WILLING RP;CORRECTIVE ACTION TAKEN

Spill Date	Date Cleanup Ceased	Cause of Spill	Meets Cleanup Standards	Penalty Recommended
06/04/2001		EQUIPMENT FAILURE	YES	NO

Material Spilled	Material Class	Quantity Spilled	Units	Quantity Recovered	Units	Resource(s) Affected
DIELECTRIC FLUID	PETROLEUM	150.00	GALLONS	0.00	GALLONS	SOIL

Caller Remarks:

on 100 gals water.no sewers or fire 137466

DEC Investigator Remarks:

Prior to Sept, 2004 data translation this spill Lead_DEC Field was "BENDELL"
06/04/2001 TRANSFORER BROKE @ BOTTOM AND LEAKED. IN A VAULT. NO FURTHER ACTION.

Map Identification Number 160 **POLE 7A**
SCHOOL ST & MAPLE ST

Spill Number: 9604105 **Close Date: 06/26/1996**
YONKERS, NY NO ZIP PROVIDED

MAP LOCATION INFORMATION

Site location mapped by: ADDRESS MATCHING
Approximate distance from property: 810 feet to the ESE

ADDRESS CHANGE INFORMATION

Revised street: SCHOOL ST / MAPLE ST
Revised zip code: 10701

Source of Spill: COMMERCIAL/INDUSTRIAL

Notifier Type: Responsible Party

Caller Name: LISA PRIMEGGIA

DEC Investigator: tdghiosa

Spiller: TIM SOILCH - CON ED

Notifier Name: MR BREARTON

Caller Agency: CON ED

Contact for more spill info: LISA PRIMEGGIA

Spiller Phone: (212) 580-6764

Notifier Phone: (914) 376-6622

Caller Phone: (212) 580-6763

Contact Person Phone: (212) 580-6763

Spill Class: KNOWN RELEASE WITH MINIMAL POTENTIAL FOR FIRE OR HAZARD;NO DEC RESPONSE;WILLING RP;CORRECTIVE ACTION TAKEN

Spill Date	Date Cleanup Ceased	Cause of Spill	Meets Cleanup Standards	Penalty Recommended
06/25/1996		EQUIPMENT FAILURE	YES	NO

Material Spilled	Material Class	Quantity Spilled	Units	Quantity Recovered	Units	Resource(s) Affected
TRANSFORMER OIL	PETROLEUM	1.00	GALLONS	0.00	GALLONS	SOIL

Caller Remarks:

6 oz in soil - pole fell over into vacant lot - switch leaked - soil will be dug out - will be cleaned by 3am

DEC Investigator Remarks:

Prior to Sept, 2004 data translation this spill Lead_DEC Field was "GHIOSAY"

Map Identification Number 161 **ROADWAY**
23 HUDSON STREET

Spill Number: 0410953
YONKERS, NY NO ZIP PROVIDED

Close Date: 01/22/2005

MAP LOCATION INFORMATION

Site location mapped by: ADDRESS MATCHING
Approximate distance from property: 881 feet to the W

ADDRESS CHANGE INFORMATION

Revised street: NO CHANGE
Revised zip code: 10701

Source of Spill: COMMERCIAL VEHICLE
Notifier Type: Responsible Party
Caller Name: DEBBIE BAKER
DEC Investigator: WCHD

Spiller: DEBBIE BAKER - ROADWAY
Notifier Name: DEBBIE BAKER
Caller Agency: ACADEMY BUS CO.
Contact for more spill info: DEBBIE BAKER

Spiller Phone: (914) 476-8840
Notifier Phone: (914) 476-8840
Caller Phone: (914) 476-8840
Contact Person Phone: (914) 476-8840

Spill Class: KNOWN RELEASE THAT CREATES POTENTIAL FOR FIRE OR HAZARD;DEC RESPONSE;WILLING RP;CORRECTIVE ACTION TAKEN

Spill Date	Date Cleanup Ceased	Cause of Spill	Meets Cleanup Standards		Penalty Recommended	
01/07/2005		TANK OVERFILL	YES		NO	
Material Spilled	Material Class	Quantity Spilled	Units	Quantity Recovered	Units	Resource(s) Affected
DIESEL	PETROLEUM	20.00	GALLONS	20.00	GALLONS	SOIL

Caller Remarks:

SPEEDY DRY WAS PUT ON IT AND CREWS ARE IN ROUTE FOR CLEAN UP

DEC Investigator Remarks:

01/22/05 NORTHEAST ENVIRONMENTAL COMPLETED CLEAN UP. jbo

Map Identification Number 162 **VAULT 9632**
PROSPECT AV/RIVERDALE AV

Spill Number: 9814525
YONKERS, NY NO ZIP PROVIDED

Close Date: 06/14/2002

MAP LOCATION INFORMATION

Site location mapped by: MANUAL MAPPING (3)
Approximate distance from property: 930 feet to the WSW

ADDRESS CHANGE INFORMATION

Revised street: PROSPECT ST / RIVERDALE AV
Revised zip code: 10701

Source of Spill: COMMERCIAL/INDUSTRIAL
Notifier Type: Responsible Party
Caller Name: JOE DEVOTI
DEC Investigator: UNASSIGNED

Spiller: CALLER - CON ED
Notifier Name: MR SCHMID
Caller Agency: CON EDISON
Contact for more spill info: JOE DEVOTI

Spiller Phone:
Notifier Phone: (914) 925-6205
Caller Phone: (212) 580-6763
Contact Person Phone: (212) 580-6763

Spill Class: KNOWN RELEASE WITH MINIMAL POTENTIAL FOR FIRE OR HAZARD;NO DEC RESPONSE;WILLING RP;CORRECTIVE ACTION TAKEN

Spill Date	Date Cleanup Ceased	Cause of Spill	Meets Cleanup Standards		Penalty Recommended	
03/04/1999		EQUIPMENT FAILURE	NO		NO	
Material Spilled	Material Class	Quantity Spilled	Units	Quantity Recovered	Units	Resource(s) Affected
TRANSFORMER OIL	PETROLEUM	5.00	GALLONS	5.00	GALLONS	SOIL

Caller Remarks:

A BROKEN BUSHING CAUSED THE SPILL. TRANSFORMER WAS REPLACED AND THE OIL IS NON PCB. CONTAINED IN VAULT. CON ED 123-435.

DEC Investigator Remarks:

Prior to Sept, 2004 data translation this spill Lead_DEC Field was " "

Map Identification Number 163 **VAULT #V9632**
RIVERDALE AV & PROSPECT

Spill Number: 9814438 **Close Date: 02/26/2005**
YONKERS, NY NO ZIP PROVIDED

MAP LOCATION INFORMATION

Site location mapped by: MANUAL MAPPING (3)
Approximate distance from property: 930 feet to the WSW

ADDRESS CHANGE INFORMATION

Revised street: RIVERDALE AV / PROSPECT ST
Revised zip code: 10701

Source of Spill: COMMERCIAL/INDUSTRIAL
Notifier Type: Responsible Party
Caller Name: FRANK MASSERIA
DEC Investigator: tdghiosa

Spiller: CON EDISON
Notifier Name: MR BUCCI
Caller Agency: CON EDISON
Contact for more spill info:

Spiller Phone:
Notifier Phone: (212) 580-6763
Caller Phone: (212) 580-6763
Contact Person Phone:

Spill Class: KNOWN RELEASE WITH MINIMAL POTENTIAL FOR FIRE OR HAZARD;NO DEC RESPONSE;WILLING RP;CORRECTIVE ACTION TAKEN

Spill Date	Date Cleanup Ceased	Cause of Spill	Meets Cleanup Standards		Penalty Recommended	
03/03/1999		EQUIPMENT FAILURE	NO		NO	
Material Spilled	Material Class	Quantity Spilled	Units	Quantity Recovered	Units	Resource(s) Affected
DIELECTRIC FLUID	PETROLEUM	200.00	GALLONS	0.00	GALLONS	SOIL

Caller Remarks:

11 PPM PCB HISTORICAL DATA - SAMPLES TAKEN - CLEAN UP BASED ON NAME PLATE DATA - SPILL CONTAINED IN VAULT WHERE TRANSFORMER

FAILED - SOME DID SPILL OVER INTO ADJOINING VAULT #V9680 - REF #123407

DEC Investigator Remarks:

Prior to Sept, 2004 data translation this spill Lead_DEC Field was "GHIOSAY"

2/26/05 transformer spill contained in vault and cleaned up--close

Map Identification Number 164 **ON STREET**
16 SCHOOL STREET

Spill Number: 9310247
YONKERS, NY NO ZIP PROVIDED

Close Date: 11/24/1993

MAP LOCATION INFORMATION

Site location mapped by: ADDRESS MATCHING

Approximate distance from property: 934 feet to the ESE

ADDRESS CHANGE INFORMATION

Revised street: NO CHANGE

Revised zip code: 10701

Source of Spill: PASSENGER VEHICLE

Notifier Type: Fire Department

Caller Name: WHITE

DEC Investigator: tdghiosa

Spiller:

Notifier Name:

Caller Agency: YONKERS F.D.

Contact for more spill info:

Spiller Phone:

Notifier Phone:

Caller Phone: () 377-7553

Contact Person Phone:

Spill Class: POSSIBLE REL WITH MIN POTENTIAL FOR FIRE OR HAZARD (OR KNOWN REL W/ NO DAMAGE);NO DEC RESP;WILLING RP;CORR ACTION TAKEN

Spill Date	Date Cleanup Ceased	Cause of Spill	Meets Cleanup Standards		Penalty Recommended		
11/23/1993	11/24/1993	EQUIPMENT FAILURE	NO		NO		
Material Spilled		Material Class	Quantity Spilled	Units	Quantity Recovered	Units	Resource(s) Affected
WASTE OIL/USED OIL (NOT FUEL)		PETROLEUM	2.00	GALLONS	0.00	GALLONS	SEWER

Caller Remarks:

FD RESPONDED PADDED UP OIL IN STORM DRAIN VEHICLE OWNER CLAIMS DRAIN PLUG LEAKED

DEC Investigator Remarks:

Prior to Sept, 2004 data translation this spill Lead_DEC Field was "GHIOSAY"

Map Identification Number 165 **MANHOLE 367- NW CORNER**
OF DOCK ST & WOODWORTH AV

Spill Number: 9809670
YONKERS, NY NO ZIP PROVIDED

Close Date: 11/02/1998

MAP LOCATION INFORMATION

Site location mapped by: MANUAL MAPPING (3)
Approximate distance from property: 946 feet to the NW

ADDRESS CHANGE INFORMATION

Revised street: DOCK ST / WOODWORTH AV
Revised zip code: 10701

Source of Spill: MAJOR OIL FACILITY (>400,000 GAL)
Notifier Type: Responsible Party
Caller Name: STEPHEN CRIBBIN
DEC Investigator: tdghiosa

Spiller: CON ED
Notifier Name: MS MADALINE
Caller Agency: CON ED
Contact for more spill info:

Spiller Phone:
Notifier Phone: (212) -
Caller Phone: (212) 580-6763
Contact Person Phone:

Spill Class: POSSIBLE RELEASE WITH MIN POTENTIAL FOR FIRE OR HAZARD (OR KNOWN REL W/ NO DAMAGE);NO DEC RESP;NO CORR ACTION REQUIRED

Spill Date	Date Cleanup Ceased	Cause of Spill	Meets Cleanup Standards		Penalty Recommended	
11/02/1998		EQUIPMENT FAILURE	YES		NO	
Material Spilled	Material Class	Quantity Spilled	Units	Quantity Recovered	Units	Resource(s) Affected
DIELECTRIC FLUID	PETROLEUM	1.00	GALLONS	1.00	GALLONS	SOIL

Caller Remarks:

8 OZ OF AIL LEAKED FROM FEEDER HOSE - CLEAN UP IN PROGRESS AND EXPECTED TO BE COMPLETE TO 50-499 PPM ----CON ED 120973.

DEC Investigator Remarks:

Prior to Sept, 2004 data translation this spill Lead_DEC Field was "GHIOSAY"

Map Identification Number 166 **STAR AUTO SERVICE**
60 ELM ST

Spill Number: 9812528
YONKERS, NY NO ZIP PROVIDED

Close Date: 05/14/2004

MAP LOCATION INFORMATION

Site location mapped by: ADDRESS MATCHING
Approximate distance from property: 951 feet to the ENE

ADDRESS CHANGE INFORMATION

Revised street: NO CHANGE
Revised zip code: 10701

Source of Spill: GASOLINE STATION
Notifier Type: Other
Caller Name: PAM BOLAND
DEC Investigator: WCHD

Spiller: ANTONE DACUD - STAR AUTO SERVICE
Notifier Name: TOM BOLAND
Caller Agency: NEW JERSEY TANK INC
Contact for more spill info: ANTONE DACUD

Spiller Phone: (914) 423-7330
Notifier Phone: (973) 853-3080
Caller Phone: (973) 853-3080
Contact Person Phone: (914) 423-7330

Spill Class: KNOWN RELEASE WITH MINIMAL POTENTIAL FOR FIRE OR HAZARD;DEC RESPONSE;WILLING RP;CORRECTIVE ACTION TAKEN

Spill Date	Date Cleanup Ceased	Cause of Spill	Meets Cleanup Standards		Penalty Recommended		
01/11/1999		EQUIPMENT FAILURE	YES		NO		
Material Spilled		Material Class	Quantity Spilled	Units	Quantity Recovered	Units	Resource(s) Affected
GASOLINE		PETROLEUM	0	GALLONS	0	GALLONS	SOIL

Caller Remarks:

WHILE PULLING USTS FOUND CONTAMINATED SOIL - CLEAN UP HAS NOT BEGUN

DEC Investigator Remarks:

Prior to Sept, 2004 data translation this spill Lead_DEC Field was "WCHD-SCHNEIDER"
05/14/04 OWNER PROVIDED WASTE MANIFESTS AND SAMPLE RESULTS TO WCHD. SPILL FILE CLOSED BY WAYNE SCHNEIDER OF THE WESTCHESTER COUNTY HEALTH DEPARTMENT. jbo

Map Identification Number 167 **SCOT S/S**
60 ELM STREET

Spill Number: 9303618 **Close Date: 06/25/1993**
YONKERS, NY NO ZIP PROVIDED

MAP LOCATION INFORMATION
Site location mapped by: ADDRESS MATCHING
Approximate distance from property: 951 feet to the ENE

ADDRESS CHANGE INFORMATION
Revised street: NO CHANGE
Revised zip code: 10701

Source of Spill: GASOLINE STATION
Notifier Type: Fire Department
Caller Name: CAPT. FIGUEROA
DEC Investigator: tdghiosa

Spiller: SAME
Notifier Name:
Caller Agency: YONKERS F.D.
Contact for more spill info:

Spiller Phone:
Notifier Phone:
Caller Phone: () 377-7501
Contact Person Phone:

Spill Class: KNOWN RELEASE THAT CREATES A FIRE OR HAZARD;HIGHLY IMPROBABLE

Spill Date	Date Cleanup Ceased	Cause of Spill	Meets Cleanup Standards		Penalty Recommended		
06/19/1993	06/25/1993	HOUSEKEEPING	NO		NO		
Material Spilled		Material Class	Quantity Spilled	Units	Quantity Recovered	Units	Resource(s) Affected
GASOLINE		PETROLEUM	5.00	GALLONS	0.00	GALLONS	SURFACE WATER

Caller Remarks:

GAS STATION WORKING ON CARS RUN OFF INTO CREEK YONKERS F.D. ON SCENE APPLIED SORBENTS S/S HAS BEEN CITED USCG NOTIFIED AND SAW NOTHING SPOKE WITH ED DALANCY (WCHD) PRODUCT COMPLETELY DISPERSED

DEC Investigator Remarks:

Prior to Sept, 2004 data translation this spill Lead_DEC Field was "GHIOSAY"

Map Identification Number 168 **SERVICE STATION**
60 ELM STREET

Spill Number: 9208938 **Close Date: 11/05/1992**
YONKERS, NY NO ZIP PROVIDED

MAP LOCATION INFORMATION

Site location mapped by: ADDRESS MATCHING

Approximate distance from property: 951 feet to the ENE

ADDRESS CHANGE INFORMATION

Revised street: NO CHANGE

Revised zip code: 10701

Source of Spill: GASOLINE STATION
Notifier Type: Fire Department
Caller Name: CAPT. ANDREW FIGVOG
DEC Investigator: tdghiosa

Spiller: MR. LAVISTA
Notifier Name:
Caller Agency: YONKERS FIRE DEPT.
Contact for more spill info:

Spiller Phone:
Notifier Phone:
Caller Phone: (914) 377-7501
Contact Person Phone:

Spill Class: KNOWN RELEASE WITH MINIMAL POTENTIAL FOR FIRE OR HAZARD;DEC RESPONSE;WILLING RP;CORRECTIVE ACTION TAKEN

Spill Date	Date Cleanup Ceased	Cause of Spill	Meets Cleanup Standards	Penalty Recommended
11/03/1992	11/05/1992	EQUIPMENT FAILURE	NO	NO

Material Spilled	Material Class	Quantity Spilled	Units	Quantity Recovered	Units	Resource(s) Affected
#2 FUEL OIL	PETROLEUM	5.00	GALLONS	0.00	GALLONS	SOIL

Caller Remarks:

U/G TANK HAS FAULTY CAP RAIN ENTERED TANK AND DISPLACED FUEL OIL CLEANED UP WITH SPEEDI-DRY FROM PAVEMENT

DEC Investigator Remarks:

Prior to Sept, 2004 data translation this spill Lead_DEC Field was "GHIOSAY"

Map Identification Number 169 **RESIDENCE**
12 BELL PL

Spill Number: 9714166
YONKERS, NY NO ZIP PROVIDED

Close Date: 03/21/1998

MAP LOCATION INFORMATION

Site location mapped by: ADDRESS MATCHING

Approximate distance from property: 967 feet to the N

ADDRESS CHANGE INFORMATION

Revised street: NO CHANGE

Revised zip code: 10701

Source of Spill: PRIVATE DWELLING

Notifier Type: Affected Persons

Caller Name: ROBERT CABASSA

DEC Investigator: tdghiosa

Spiller: JIM CODELLA - BILL MCCREA

Notifier Name: DRIVER

Caller Agency: M & B TRUCKING

Contact for more spill info: BILL MCCREA

Spiller Phone: (914) 637-8849

Notifier Phone:

Caller Phone: (718) 328-3275

Contact Person Phone:

Spill Class: KNOWN RELEASE WITH MINIMAL POTENTIAL FOR FIRE OR HAZARD;NO DEC RESPONSE;WILLING RP;CORRECTIVE ACTION TAKEN

Spill Date	Date Cleanup Ceased	Cause of Spill	Meets Cleanup Standards		Penalty Recommended		
03/21/1998		HUMAN ERROR	YES		NO		
Material Spilled	Material Class	Quantity Spilled	Units	Quantity Recovered	Units	Resource(s) Affected	
#2 FUEL OIL	PETROLEUM	10.00	GALLONS	0.00	GALLONS	SOIL	

Caller Remarks:

STICK WELL LEFT OPEN CAUSING SPILL-CLEAN UP IN PROGRESS

DEC Investigator Remarks:

Prior to Sept, 2004 data translation this spill Lead_DEC Field was "GHIOSAY"
03/21/98 CONTACTED JIM CODELLA; HE WENT TO SITE AND CLAIMS SPILL

AFFECTED SIDEWALK AND SOIL; CLEAN UP DONE ALREADY; NO

RUNOFF TO STREET OR DRAINS;

Map Identification Number 170 **RESIDENCE**
12 BELL PLACE

Spill Number: 9613807
YONKERS, NY NO ZIP PROVIDED

Close Date: 02/25/1997

MAP LOCATION INFORMATION

Site location mapped by: ADDRESS MATCHING
Approximate distance from property: 967 feet to the N

ADDRESS CHANGE INFORMATION

Revised street: NO CHANGE
Revised zip code: 10701

Source of Spill: PRIVATE DWELLING

Notifier Type: Responsible Party

Caller Name: MATT CUFFARO

DEC Investigator: tdghiosa

Spiller:

Notifier Name: AL ROWE

Caller Agency: MYSTIC CARRIERS

Contact for more spill info:

Spiller Phone:

Notifier Phone: (718) 932-9075

Caller Phone: (718) 932-9075

Contact Person Phone:

Spill Class: KNOWN RELEASE WITH MINIMAL POTENTIAL FOR FIRE OR HAZARD;NO DEC RESPONSE;WILLING RP;CORRECTIVE ACTION TAKEN

Spill Date	Date Cleanup Ceased	Cause of Spill	Meets Cleanup Standards		Penalty Recommended	
02/25/1997		HUMAN ERROR	YES		NO	
Material Spilled	Material Class	Quantity Spilled	Units	Quantity Recovered	Units	Resource(s) Affected
#2 FUEL OIL	PETROLEUM	20.00	GALLONS	20.00	GALLONS	SOIL

Caller Remarks:

SOMEONE HAD STUCK A RAG IN THE STICK LINE AND THE CUSTOMER OVER ORDERED OIL. SPILL ONTO CEMENT. BEING CLEANED UP. SPILLER TO INVESTIGATE FURTHER.

DEC Investigator Remarks:

Prior to Sept, 2004 data translation this spill Lead_DEC Field was "GHIOSAY"

Map Identification Number 171 **RESIDENCE**
62 NORTH BROADWAY

Spill Number: 9801351
YONKERS, NY NO ZIP PROVIDED

Close Date: 12/11/1998

MAP LOCATION INFORMATION

Site location mapped by: ADDRESS MATCHING
Approximate distance from property: 1002 feet to the N

ADDRESS CHANGE INFORMATION

Revised street: NO CHANGE
Revised zip code: 10701

Source of Spill: PRIVATE DWELLING

Notifier Type: Health Department

Caller Name: CHRIS LALAK

DEC Investigator: jkomara

Spiller: SAME - MANUEL J RAMOS

Notifier Name: LT. TERRY

Caller Agency: WESTCHESTER COUNTY HEALTH

Contact for more spill info: CHRIS LALAK

Spiller Phone:

Notifier Phone: (914) 377-7517

Caller Phone: (914) 637-4893

Contact Person Phone: (914) 593-5030

Spill Class: KNOWN RELEASE WITH MINIMAL POTENTIAL FOR FIRE OR HAZARD;DEC RESPONSE;UNABLE/UNWILLING RP;CORRECTIVE ACTION TAKEN

Spill Date	Date Cleanup Ceased	Cause of Spill	Meets Cleanup Standards		Penalty Recommended	
04/30/1998		ABANDONED DRUM	NO		NO	
Material Spilled	Material Class	Quantity Spilled	Units	Quantity Recovered	Units	Resource(s) Affected
PAINT	OTHER	0	GALLONS	0	GALLONS	SOIL
PAINT THINNERS	OTHER	0	GALLONS	0	GALLONS	SOIL

Caller Remarks:

CALLER RESPONDER TO ABOVE LOCATION FOR A COMPLAINT OF ODORS

COMMING FROM BUILDING. NUMEROUS CANS OF PAINT AND PAINT THINNER

DISCOVERED ON SITE. OWNER ADVISED AND CLEAN UP TO FOLLOW.

DEC Investigator Remarks:

Prior to Sept, 2004 data translation this spill Lead_DEC Field was "O'MARA"
SPILL CLOSED BY WCHD, C. LALAK.

Map Identification Number 172 **POLE #4**
44 HUDSON STREET

Spill Number: 9805555 **Close Date: 08/04/1998**
YONKERS, NY NO ZIP PROVIDED

MAP LOCATION INFORMATION

Site location mapped by: ADDRESS MATCHING
Approximate distance from property: 1093 feet to the W

ADDRESS CHANGE INFORMATION

Revised street: NO CHANGE
Revised zip code: 10701

Source of Spill: COMMERCIAL/INDUSTRIAL
Notifier Type: Responsible Party
Caller Name: RICHARD ROACH
DEC Investigator: tdghiosa

Spiller: RICHARD ROACH - CON EDISON
Notifier Name: ADELL NADELIN
Caller Agency: CON EDISON
Contact for more spill info: RICHARD ROACH

Spiller Phone: (212) 580-6764
Notifier Phone: (212) 580-6764
Caller Phone: (212) 580-6764
Contact Person Phone: (212) 580-6764

Spill Class: KNOWN RELEASE WITH MINIMAL POTENTIAL FOR FIRE OR HAZARD;NO DEC RESPONSE;WILLING RP;CORRECTIVE ACTION TAKEN

Spill Date	Date Cleanup Ceased	Cause of Spill	Meets Cleanup Standards		Penalty Recommended	
08/04/1998		EQUIPMENT FAILURE	YES		NO	

Material Spilled	Material Class	Quantity Spilled	Units	Quantity Recovered	Units	Resource(s) Affected
TRANSFORMER OIL	PETROLEUM	3.00	GALLONS	3.00	GALLONS	SOIL

Caller Remarks:

TRANSFORMER MALFUNCTION AT ABOVE LOCATION. CLEAN UP CREW ON SCENE

AND ALL MATERIAL WILL BE RECOVERED. NO CALL BACK REQUESTED.

DEC Investigator Remarks:

Prior to Sept, 2004 data translation this spill Lead_DEC Field was "GHIOSAY"

Map Identification Number 173 **LAMAR REALITY**
40 LOCUST HILL AV

Spill Number: 0303121
YONKERS, NY NO ZIP PROVIDED

Close Date: 05/06/2004

MAP LOCATION INFORMATION

Site location mapped by: ADDRESS MATCHING

Approximate distance from property: 1101 feet to the NNE

ADDRESS CHANGE INFORMATION

Revised street: 40 LOCUST HILLS AV

Revised zip code: 10701

Source of Spill: PRIVATE DWELLING

Notifier Type: Local Agency

Caller Name: WAYNE SCHNEIDER

DEC Investigator: WCHD

Spiller: THOMAS PORAZZIO - LAMAR REALITY

Notifier Name: WAYNE SCHNEIDER

Caller Agency: WESTCHESTER COUNTY HEALTH

Contact for more spill info: THOMAS PORAZZIO

Spiller Phone: (718) 343-1336

Notifier Phone: (914) 813-5972

Caller Phone: (914) 813-5972

Contact Person Phone: (718) 343-1336

Spill Class: KNOWN RELEASE WITH MINIMAL POTENTIAL FOR FIRE OR HAZARD;DEC RESPONSE;WILLING RP;CORRECTIVE ACTION TAKEN

Spill Date	Date Cleanup Ceased	Cause of Spill	Meets Cleanup Standards	Penalty Recommended
06/24/2003		EQUIPMENT FAILURE	YES	NO

Material Spilled	Material Class	Quantity Spilled	Units	Quantity Recovered	Units	Resource(s) Affected
#4 FUEL OIL	PETROLEUM	1.00	GALLONS	1.00	GALLONS	SOIL

Caller Remarks:

leaky fill pipe caused spill - is being cleaned up

DEC Investigator Remarks:

Prior to Sept, 2004 data translation this spill Lead_DEC Field was "WCHD - SCHNEIDER"
RECOMMENDED FOR CLOSURE BY WCHD-SCHNEIDER.

Map Identification Number 174 **VAULT 997**
MARKET PL & MAIN ST

Spill Number: 9901970
YONKERS, NY NO ZIP PROVIDED

Close Date: 04/21/2004

MAP LOCATION INFORMATION

Site location mapped by: ADDRESS MATCHING
Approximate distance from property: 1117 feet to the WNW

ADDRESS CHANGE INFORMATION

Revised street: MARKET PL / MAIN ST
Revised zip code: 10701

Source of Spill: COMMERCIAL/INDUSTRIAL
Notifier Type: Responsible Party
Caller Name: STEPHEN CRIBBIN
DEC Investigator: tdghiosa

Spiller: CON EDISON
Notifier Name: MR SCHMID
Caller Agency: CON EDISON
Contact for more spill info:

Spiller Phone: (212) 580-6763
Notifier Phone: (914) 925-6205
Caller Phone: (212) 580-6763
Contact Person Phone:

Spill Class: KNOWN RELEASE WITH MINIMAL POTENTIAL FOR FIRE OR HAZARD;NO DEC RESPONSE;WILLING RP;CORRECTIVE ACTION TAKEN

Spill Date	Date Cleanup Ceased	Cause of Spill	Meets Cleanup Standards		Penalty Recommended	
05/20/1999		EQUIPMENT FAILURE	NO		NO	
Material Spilled	Material Class	Quantity Spilled	Units	Quantity Recovered	Units	Resource(s) Affected
TRANSFORMER OIL	PETROLEUM	10.00	GALLONS	0.00	GALLONS	SOIL

Caller Remarks:

con edison #124997 10 gallons of oil on 2700 gallons of water. contained-no water ways affected. samples taken. assuming 50-499 ppm pcb till results are back. ***update ** 2351 hours - smoke condition - feeder is alive on back feed - con ed crew on scene - also an environmentalist on scene. ppm = 239 from samples.

DEC Investigator Remarks:

Prior to Sept, 2004 data translation this spill Lead_DEC Field was "GHIOSAY"
See e2mis 124997.

Map Identification Number 175 **APT BLDG**
5 HAWTHORNE AVE.

Spill Number: 9200442
YONKERS, NY NO ZIP PROVIDED

Close Date: 04/15/1992

MAP LOCATION INFORMATION

Site location mapped by: ADDRESS MATCHING

Approximate distance from property: 1229 feet to the W

ADDRESS CHANGE INFORMATION

Revised street: NO CHANGE

Revised zip code: 10701

Source of Spill: COMMERCIAL/INDUSTRIAL

Notifier Type: Fire Department

Caller Name: DEBBIE HARE

DEC Investigator: tdghiosa

Spiller: ROBIN CONTRACTING

Notifier Name:

Caller Agency: YONKERS FD

Contact for more spill info:

Spiller Phone: (212) 796-4402

Notifier Phone:

Caller Phone: () 377-7555

Contact Person Phone:

Spill Class: KNOWN RELEASE THAT CREATES A FIRE OR HAZARD;DEC RESPONSE;WILLING RP;CORRECTIVE ACTION TAKEN

Spill Date	Date Cleanup Ceased	Cause of Spill	Meets Cleanup Standards		Penalty Recommended	
04/11/1992	04/15/1992	DELIBERATE	NO		NO	
Material Spilled	Material Class	Quantity Spilled	Units	Quantity Recovered	Units	Resource(s) Affected
UNKNOWN MATERIAL	OTHER	0	POUNDS	0	POUNDS	SEWER

Caller Remarks:

PAINTERS WERE WASHING BUILDING IN KOH SOLUTION AND WASHING IT OFF WITH HOSES RUNOFF WENT DOWN STREET AND SEWER CAUGHT IN ACT WCHD (CARLOS TORRES) ON SITE NON-RECOVERABLE PAINTERS WILL BE GIVEN CITATIO

DEC Investigator Remarks:

Prior to Sept, 2004 data translation this spill Lead_DEC Field was "GHIOSAY"

Map Identification Number 176 **CONVENT OF MARY THE QUEEN**
113 SOUTH BROADWAY

Spill Number: 9411964
YONKERS, NY NO ZIP PROVIDED

Close Date: 12/07/1995

MAP LOCATION INFORMATION

Site location mapped by: ADDRESS MATCHING

Approximate distance from property: 1260 feet to the S

ADDRESS CHANGE INFORMATION

Revised street: NO CHANGE

Revised zip code: 10701

Source of Spill: INSTITUTIONAL, EDUC, GOV, OTHER

Notifier Type: Affected Persons

Caller Name: JIM CAREY

DEC Investigator: DXWEITZ

Spiller: SAME

Notifier Name: CRUZ RIVERA

Caller Agency: CASTLE OIL

Contact for more spill info:

Spiller Phone:

Notifier Phone:

Caller Phone: (718) 579-3414

Contact Person Phone: (914) 476-7474

Spill Class: KNOWN RELEASE WITH MINIMAL POTENTIAL FOR FIRE OR HAZARD;NO DEC RESPONSE;WILLING RP;CORRECTIVE ACTION TAKEN

Spill Date	Date Cleanup Ceased	Cause of Spill	Meets Cleanup Standards	Penalty Recommended
12/07/1994	12/07/1994	EQUIPMENT FAILURE	YES	NO

Material Spilled	Material Class	Quantity Spilled	Units	Quantity Recovered	Units	Resource(s) Affected
#2 FUEL OIL UNKNOWN MATERIAL	PETROLEUM UNKNOWN	5.00 0	GALLONS POUNDS	0.00 0	GALLONS POUNDS	SOIL

Caller Remarks:

FILL CONNECTION FAULTY. CONTAINED ON SIDEWALK. CASTLE SERVICE ENROUTE.

DEC Investigator Remarks:

Prior to Sept, 2004 data translation this spill Lead_DEC Field was "WEITZ"
09/10/03 SPILL FILE WAS CORRUPTED ON DATABASE 10/20/1995. DATA

WAS RE-ENTERED FROM FILES ON SEPT 10, 2003. jbo

Map Identification Number 177 ST. JOSEPH'S HOSPITAL
113 SOUTH BROADWAY

Spill Number: 9006524 Close Date: 12/11/1990
YONKERS, NY NO ZIP PROVIDED

MAP LOCATION INFORMATION

Site location mapped by: ADDRESS MATCHING
Approximate distance from property: 1260 feet to the S

ADDRESS CHANGE INFORMATION

Revised street: NO CHANGE
Revised zip code: 10701

Source of Spill: COMMERCIAL/INDUSTRIAL

Notifier Type: Other

Caller Name: PETE HARD

DEC Investigator: tdghiosa

Spiller: ?

Notifier Name:

Caller Agency: HESS

Contact for more spill info:

Spiller Phone:

Notifier Phone:

Caller Phone: (201) 750-6555

Contact Person Phone:

Spill Class: KNOWN RELEASE WITH MINIMAL POTENTIAL FOR FIRE OR HAZARD;DEC RESPONSE;WILLING RP;CORRECTIVE ACTION TAKEN

Spill Date	Date Cleanup Ceased	Cause of Spill	Meets Cleanup Standards	Penalty Recommended
09/08/1990	12/11/1990	TANK OVERFILL	UNKNOWN	NO

Material Spilled	Material Class	Quantity Spilled	Units	Quantity Recovered	Units	Resource(s) Affected
#6 FUEL OIL	PETROLEUM	100.00	GALLONS	0.00	GALLONS	SOIL

 Caller Remarks:

SPILL ON CONCRETE 8 X 20 STAIN HESS CLAIMS THAT THE HOSPITAL IS THE SPILLER ALSO THAT THEY COULDN'T GET THROUGH TO THE HOT LINE
CENTRAL OFFICE BELIEVES HESS DELIVERYMAN WAS ACTUAL SPILLER WCHD WAS NOT

DEC Investigator Remarks:

Prior to Sept, 2004 data translation this spill Lead_DEC Field was "GHIOSAY"
09/21/90: GEORGE LATZ ENGINEER AT HOSPITAL; THEY HAVE CLEANED UP

HALF OF AREA.

Map Identification Number 178 **RESIDENCE**
80 RIVERDALE AVENUE

Spill Number: 9514306 **Close Date: 02/09/1996**
YONKERS, NY NO ZIP PROVIDED

MAP LOCATION INFORMATION

Site location mapped by: ADDRESS MATCHING
Approximate distance from property: 1302 feet to the SW

ADDRESS CHANGE INFORMATION

Revised street: NO CHANGE
Revised zip code: 10701

Source of Spill: PRIVATE DWELLING
Notifier Type: Other
Caller Name: JOHN MEMMS
DEC Investigator: tdghiosa

Spiller: FRANK - SUPERINTENDANT - 80 RIVERDALE AVENUE Spiller Phone: (914) 969-8935
Notifier Name: PATRICK LONERGAN Notifier Phone: (201) 489-5100
Caller Agency: HESS TERMINAL Caller Phone: (201) 489-5100
Contact for more spill info: JOHN MEMMS Contact Person Phone: (201) 489-5100

Spill Class: KNOWN RELEASE WITH MINIMAL POTENTIAL FOR FIRE OR HAZARD;NO DEC RESPONSE;NO CORRECTIVE ACTION REQUIRED

Spill Date	Date Cleanup Ceased	Cause of Spill	Meets Cleanup Standards	Penalty Recommended
02/09/1996		EQUIPMENT FAILURE	YES	NO

Material Spilled	Material Class	Quantity Spilled	Units	Quantity Recovered	Units	Resource(s) Affected
#6 FUEL OIL	PETROLEUM	10.00	GALLONS	10.00	GALLONS	SOIL

Caller Remarks:gauge on tank not working properly

DEC Investigator Remarks:

Prior to Sept, 2004 data translation this spill Lead_DEC Field was "GHIOSAY"

Map Identification Number 179 **ST.JOSEPH'S NURSING HOME**
BROADWAY**Spill Number: 9404600** **Close Date: 07/08/1994**
YONKERS, NY NO ZIP PROVIDED

MAP LOCATION INFORMATION

Site location mapped by: MANUAL MAPPING (2)
Approximate distance from property: 1498 feet to the S

ADDRESS CHANGE INFORMATION

Revised street: S BROADWAY
Revised zip code: ' 10701'

Source of Spill: COMMERCIAL/INDUSTRIAL

Notifier Type: Responsible Party

Caller Name: SCOTT DOUGLAS

DEC Investigator: tdghiosa

Spiller: HESS

Notifier Name:

Caller Agency: HESS

Contact for more spill info:

Spiller Phone:

Notifier Phone:

Caller Phone: (201) 489-5100

Contact Person Phone:

Spill Class: KNOWN RELEASE WITH MINIMAL POTENTIAL FOR FIRE OR HAZARD;DEC RESPONSE;WILLING RP;CORRECTIVE ACTION TAKEN

Spill Date	Date Cleanup Ceased	Cause of Spill	Meets Cleanup Standards	Penalty Recommended
07/05/1994	07/08/1994	EQUIPMENT FAILURE	NO	NO

Material Spilled	Material Class	Quantity Spilled	Units	Quantity Recovered	Units	Resource(s) Affected
#6 FUEL OIL	PETROLEUM	200.00	GALLONS	0.00	GALLONS	SOIL

Caller Remarks:

CLOGGED VENT CREW CLEANING UP NOW

DEC Investigator Remarks:

Prior to Sept, 2004 data translation this spill Lead_DEC Field was "GHIOSAY"

Map Identification Number 180 JACKSON STREET
35 JACKSON STREET

Spill Number: 8809225
YONKERS, NY NO ZIP PROVIDED

Close Date: 04/05/1989

MAP LOCATION INFORMATION

Site location mapped by: ADDRESS MATCHING

Approximate distance from property: 1843 feet to the SSW

ADDRESS CHANGE INFORMATION

Revised street: NO CHANGE

Revised zip code: 10701

Source of Spill: UNKNOWN
Notifier Type: Police Department
Caller Name: CARLOS TORRES
DEC Investigator: tdghiosa

Spiller:
Notifier Name:
Caller Agency: WCHD
Contact for more spill info:

Spiller Phone:
Notifier Phone:
Caller Phone: (914) 225-5038
Contact Person Phone:

Spill Date	Date Cleanup Ceased	Cause of Spill	Meets Cleanup Standards	Penalty Recommended
02/27/1989	02/27/1989	DELIBERATE	UNKNOWN	NO

NO MATERIAL INFORMATION GIVEN FOR THIS SPILL

Caller Remarks:

NFA

DEC Investigator Remarks:

Prior to Sept, 2004 data translation this spill Lead_DEC Field was "T. GHIOSAY"

11/29/95: This is additional information about material spilled from the translation of the old spill file: RED BAG WASTE.

Map Identification Number 181 ATI MOSF
91 ALEXANDER ST

Spill Number: 8709628
YONKERS, NY NO ZIP PROVIDED

Close Date: 11/28/1989

MAP LOCATION INFORMATION

Site location mapped by: ADDRESS MATCHING

Approximate distance from property: 2542 feet to the NNW

ADDRESS CHANGE INFORMATION

Revised street: NO CHANGE

Revised zip code: 10701

Source of Spill: MAJOR OIL FACILITY (>400,000 GAL)
Notifier Type: Other
Caller Name:
DEC Investigator: dxtraver

Spiller: MICK BOMBASE,ATI
Notifier Name:
Caller Agency:
Contact for more spill info:

Spiller Phone: (914) 964-9866
Notifier Phone:
Caller Phone:
Contact Person Phone:

Spill Class: KNOWN RELEASE THAT CREATES POTENTIAL FOR FIRE OR HAZARD;DEC RESPONSE;WILLING RP;CORRECTIVE ACTION TAKEN

Spill Date	Date Cleanup Ceased	Cause of Spill	Meets Cleanup Standards	Penalty Recommended
02/13/1988	11/28/1989	EQUIPMENT FAILURE	UNKNOWN	NO

Material Spilled	Material Class	Quantity Spilled	Units	Quantity Recovered	Units	Resource(s) Affected
#6 FUEL OIL	PETROLEUM	1000	GALLONS	0	GALLONS	SOIL

Caller Remarks:

SPILL WAS CAONTAINED IN A TANK, TO PUMP TO ANOTHER TANK. LEAK AT BOTTOM OF FIRST TANK. TANK IS BEING EMPTIED,750K OUT OF 1 MIL.IN TANK.UPDAT

DEC Investigator Remarks:

Prior to Sept, 2004 data translation this spill Lead DEC Field was "TRAVER"

/ / : REMARK CONT:ROYAL TANK & EES,JOE MASSALLERO-914-948-8076, IN ROUTE. USCG RESPONDING, WCHD NOTIFIED.

THE FOLLOWING CLOSED SPILLS FOR THIS CATEGORY WERE REPORTED BETWEEN 1/4 MILE AND 1/2 MILE FROM THE SUBJECT ADDRESS. THESE SPILLS WERE REPORTED TO BE LESS THAN 100 UNITS IN QUANTITY AND CAUSED BY: EQUIPMENT FAILURE, HUMAN ERROR, TANK OVERFILL, DELIBERATE SPILL, TRAFFIC ACCIDENT, HOUSEKEEPING, ABANDONED DRUM, OR VANDALISM. THESE SPILLS ARE NEITHER MAPPED NOR PROFILED IN THIS REPORT.

FACILITY ID	FACILITY NAME	STREET	CITY
0408646	+	87 NORTH BROADWAY	YONKERS
0402344		127 SOUTH BROADWAY	YONKERS
9906950	VAULT 9324	85 RIVERDALE AVE	YONKERS
9208055	CALIGARO APTS.	55 SCHOOL STREET	YONKERS
9605461	ROADWAY	1 RIVER ST	HASTINGS
9613548	SIDE OF ROAD	1 RIVER ST	HASTINGS
9614986	RESIDENCE	1 RIVER ST	HASTINGS ON HUDSON
9804711		1 RIVER ST	HASTINGS ON HUDSON
8701257	PORT AUTHORITY	44 WELLS AVE	YONKERS
9413376	SEATOWN SUPERMARKET	70 LINDEN STREET	YONKERS
9202963	225 NEPPERHAN AVE	225 NEPPERHAN AVE	YONKERS
9411651	NYS ARMORY	QUINN PLACE	YONKERS
0502119	MH 416	VARC ST/S BROADWAY	YONKERS
9212659	CITY JAIL	26 ALEXANDER STREET	YONKERS
9211935	CITY JAIL	54 ALEXANDER STREET	YONKERS
9010015	ST.CASMIER CHURCH REC.	239 NEPPERHAN AVE.	YONKERS
9814908	27 POPLAR ST	27 POPLAR ST	YONKERS
9008952	ENRICO FERMY MIDDLE SCH.	POPLAR & LINDEN ST.	YONKERS
9906218	ABANDONED GAS STATION	104 WARBARTON	YONKERS
0401031		60 ALEXANDER ST	YONKERS
9309106	APT. BUILDING	45 PARK HILL AVE.	YONKERS
0504913	POLE W10	101 OAK ST/MAPLE ST	YONKERS
0412370	@	25 RIVERVIEW PLACE	YONKERS

0203130	TRANSFORMER	163 WILLOW ST	YONKERS
9209452	ROADWAY	OAK & ELM ST.	YONKERS
0308379		1 YONKERS AVE	YONKERS
0507504	AUTO BODY SHOP	125 VARK STREET	YONKERS
9108784	VARK STREET	VARK ST. & BOINAVISTA ST.	YONKERS
9108787	VARK ST./BANAVISTA ST.	VARK STREET	YONKERS
9413163	ROADWAY	BUENA VISTA & BARK	YONKERS
0308543	OVERFILL	144 OAK ST	YONKERS
0311582	RESIDENCE	26 YONKERS AVE	YONKERS
9312309	YONKERS SCHOOL	77 PARKHILL AVE	YONKERS
0100774	AUTO GARAGE	106 BEECH ST	YONKERS
0003039	POLE #1 TRANSFORMER	BEECH ST/POPLAR ST	YONKERS
0102322	FRANKLIN AUTO REPAIR	157 RIVERDALE AVE	YONKERS
9906008		70 ASHBURTON AVE	YONKERS
9600398		OAK ST & CHESTNUT ST	YONKERS
0404219	POLE #32	OAK STREET AND CHESNUT ST	YONKERS
9107831	ON STREET	ASHBURTON & LOCUST HILL A	YONKERS
0011296		17 MOUNT CARMEL PL	YONKERS
9911742	RESI: ROMAN	166 OAK ST	YONKERS
9210818	DINO'S GAS SERVICE	200 SOUTH BROADWAY	YONKERS
9913674	RESIDENTS	150 WARBURTON AVE	YONKERS
0007656		ASHBURTON AVE/PALISADES A	YONKERS
0305776		PALISADES AV/ASHBURTON AV	YONKERS
9104198	ASHBURTON & WAHBURTON AVE	ASHBURTON & WAHBURTON AVE	YONKERS
9913170	RESIDENCE	203 BUENA VISTA AVE	YONKERS
0306169	ATI TERMINAL	91 ALEXANDER ST	YONKERS
8606574	ATI	91 ALEXANDER ST	YONKERS
9103652	ATI TERMINAL	ALEXANDER STREET	YONKERS
9710244	SUN SERVICE STATION	47 YONKERS AVE	YONKERS
0000881	PATTERSON POLY TECH	179 RIVERDALE AVE	YONKERS
0001148		90 OLIVER ST	YONKERS



*** PETROLEUM BULK STORAGE FACILITIES LESS THAN 400,000 GALLONS IDENTIFIED WITHIN THE 1/4 MILE SEARCH RADIUS ***

PLEASE NOTE: * Compass directions can vary substantially for sites located very close to the subject property address.

Map Identification Number 182 **CITY HALL PLAZA**
20 SOUTH BWY

Facility Id 3-033197 **Source: NYS DEC**
YONKERS, NY 10702

MAP LOCATION INFORMATION

Site location mapped by: ADDRESS MATCHING
Approximate distance from property: 266 feet to the WSW

ADDRESS CHANGE INFORMATION

Revised street: 20 SOUTH BROADWAY
Revised zip code: 10701

Expiration Date of the facility's registration certificate: 09/10/2001

Owner Name: ALFRED E. WEISSMAN REAL ESTATE

Owner Address: 1 LARKIN PLAZA

Operator Name: MIKE MOLESKI

Facility Type: Utility

YONKERS, NY 10701
Facility Phone #: (914) 965-6443

TANK NUMBER	TANK STATUS	TANK CONTENT	CAPACITY GALLONS	TANK LOCATION	INSTALL DATE	TEST DATE	CLOSE DATE
1	IN SERVICE	#1 2 OR 4 FUEL OIL	550	ABOVEGROUND ON LEGS RACKS ETC	00/00		
2	IN SERVICE	#1 2 OR 4 FUEL OIL	5000	ABOVEGROUND ON LEGS RACKS ETC	08/88		
2	CLOSED BEFORE 4/1/91	#1 2 OR 4 FUEL OIL	5000	UNDERGROUND	00/00		00/00
The following tank(s) were either deleted from the reported data or the number was re-assigned.							
3	IN SERVICE	#1 2 OR 4 FUEL OIL	5000	ABOVEGROUND ON LEGS RACKS ETC	08/88		

Map Identification Number 183 **COOLIDGE SQUARE EQUITIES**
30 SOUTH BROADWAY

Facility Id 3-502618 **Source: NYS DEC**
YONKERS, NY 10701

MAP LOCATION INFORMATION

Site location mapped by: ADDRESS MATCHING
Approximate distance from property: 343 feet to the WSW

ADDRESS CHANGE INFORMATION

Revised street: NO CHANGE
Revised zip code: NO CHANGE

Expiration Date of the facility's registration certificate: 01/28/2002

Owner Name: COOLIDGE SQUARE EQUITIES LTD.

Owner Address: 455 CENTRAL PARK AVENUE

Operator Name: SUPT.

Facility Type: Apartment Building

SCARSDALE, NY 10583
Facility Phone #: (914) 472-6070

TANK NUMBER	TANK STATUS	TANK CONTENT	CAPACITY GALLONS	TANK LOCATION	INSTALL DATE	TEST DATE	CLOSE DATE
1	CLOSED-RMVD FROM GROUND	#1 2 OR 4 FUEL OIL	4000	UNDERGROUND	01/50		01/97
2	IN SERVICE	#1 2 OR 4 FUEL OIL	5000	ABOVEGROUND ON LEGS RACKS ETC	01/97	01/97	

Map Identification Number 184 **CITY HALL**
40 S. BROADWAY

Facility Id 3-493988 **Source: NYS DEC**
YONKERS, NY 10701

MAP LOCATION INFORMATION
Site location mapped by: ADDRESS MATCHING
Approximate distance from property: 457 feet to the SW

ADDRESS CHANGE INFORMATION
Revised street: NO CHANGE
Revised zip code: NO CHANGE

Expiration Date of the facility's registration certificate: 09/27/1999
Owner Name: CITY OF YONKERS DPW
Owner Address: RM. 311, CITY HALL
Operator Name: CITY OF YONKERS, DPW
Facility Type: Other

YONKERS, NY 10701
Facility Phone #: (914) 377-6270

TANK NUMBER	TANK STATUS	TANK CONTENT	CAPACITY GALLONS	TANK LOCATION	INSTALL DATE	TEST DATE	CLOSE DATE
38	IN SERVICE	#1 2 OR 4 FUEL OIL	10000	ABOVEGROUND ON LEGS RACKS ETC	00/00		

Map Identification Number 185 **SOUTH BROADWAY FACILITY**
45 SOUTH BROADWAY

Facility Id 3-601007 **Source: NYS DEC**
YONKERS, NY 10701

MAP LOCATION INFORMATION
Site location mapped by: ADDRESS MATCHING
Approximate distance from property: 554 feet to the SW

ADDRESS CHANGE INFORMATION
Revised street: NO CHANGE
Revised zip code: NO CHANGE

Expiration Date of the facility's registration certificate: 11/25/2001
Owner Name: JAMES J. HOULIHAN (AS RECEIVER)
Owner Address: 455 CENTRAL PARK AVENUE, SUITE 308
Operator Name: NONE
Facility Type: Other

SCARSDALE, NY 10583
Facility Phone #: (000) 000-0000

TANK NUMBER	TANK STATUS	TANK CONTENT	CAPACITY GALLONS	TANK LOCATION	INSTALL DATE	TEST DATE	CLOSE DATE
1	IN SERVICE	#1 2 OR 4 FUEL OIL	7500	ABOVEGROUND	00/00		

Map Identification Number 186 **HEALTH CENTER BUILDING, DPW**
87 NEPPERHAN AVE.

Facility Id 3-493996 **Source: NYS DEC**
YONKERS, NY 10701

MAP LOCATION INFORMATION
Site location mapped by: ADDRESS MATCHING
Approximate distance from property: 630 feet to the SSE

ADDRESS CHANGE INFORMATION
Revised street: NO CHANGE
Revised zip code: NO CHANGE

Expiration Date of the facility's registration certificate: 09/27/1999
Owner Name: CITY OF YONKERS, DPW
Owner Address: RM. 311, CITY HALL

YONKERS, NY 10701

Operator Name: CITY OF YONKERS, DPW
Facility Type: Other

Facility Phone #: (914) 377-6270

TANK NUMBER	TANK STATUS	TANK CONTENT	CAPACITY GALLONS	TANK LOCATION	INSTALL DATE	TEST DATE	CLOSE DATE
39	IN SERVICE	#1 2 OR 4 FUEL OIL	5000	UNDERGROUND	00/00	08/90	

Map Identification Number 187 **POWER TEST**
128 NEPPERHAM AVE

YONKERS, NY 10703

Facility Id 3-137421

Source: NYS DEC

MAP LOCATION INFORMATION

Site location mapped by: ADDRESS MATCHING
Approximate distance from property: 765 feet to the SE

ADDRESS CHANGE INFORMATION

Revised street: 128 NEPPERHAN AVE
Revised zip code: 10701

Expiration Date of the facility's registration certificate: 05/07/1992

Owner Name: POWER TEST PETROLEUM DIST INC

Owner Address: 125 JERICHO TURNPIKE

JERICHO, NY 11753

Operator Name: RONALD DEMARCH SALES REP

Facility Phone #: (914) 969-9486

Facility Type:

TANK NUMBER	TANK STATUS	TANK CONTENT	CAPACITY GALLONS	TANK LOCATION	INSTALL DATE	TEST DATE	CLOSE DATE
001	CLOSED BEFORE 4/1/91	LEADED GASOLINE	3000	UNDERGROUND	06/71		00/00
002	CLOSED BEFORE 4/1/91	LEADED GASOLINE	3000	UNDERGROUND	06/71		00/00
003	CLOSED BEFORE 4/1/91	UNLEADED GASOLINE	3000	UNDERGROUND	06/71		00/00
004	CLOSED BEFORE 4/1/91	UNLEADED GASOLINE	3000	UNDERGROUND	06/71		00/00
005	CLOSED BEFORE 4/1/91	UNLEADED GASOLINE	3000	UNDERGROUND	06/71		00/00
006	CLOSED BEFORE 4/1/91	UNLEADED GASOLINE	3000	UNDERGROUND	06/71		00/00
007	CLOSED BEFORE 4/1/91	UNLEADED GASOLINE	3000	UNDERGROUND	06/71		00/00
008	CLOSED BEFORE 4/1/91	OTHER	550	UNDERGROUND	06/71		00/00

Toxicity Information Summary

CHEMICAL NAME	CAS-NO	ACUTE TOX	TUMOR TOX	MUTAG TOX	REPRO TOX	IRRIT TOX	MCL
UNLEADED GASOLINE	113373000	X	X			X	

Map Identification Number 188 **BELL ATLANTIC**
40 MAIN ST

YONKERS, NY 10703

Facility Id 3-184780**Source: NYS DEC**

MAP LOCATION INFORMATION

Site location mapped by: ADDRESS MATCHING

Approximate distance from property: 814 feet to the WNW

ADDRESS CHANGE INFORMATION

Revised street: NO CHANGE

Revised zip code: 10701

Expiration Date of the facility's registration certificate: 08/26/2002

Owner Name: NEW YORK TELEPHONE

Owner Address: 221 EAST 37TH ST. 4TH FLOOR

Operator Name: BELL ATLANTIC

Facility Type: Utility

NEW YORK, NY 10016

Facility Phone #: (800) 339-6144

TANK NUMBER	TANK STATUS	TANK CONTENT	CAPACITY GALLONS	TANK LOCATION	INSTALL DATE	TEST DATE	CLOSE DATE
1	CLOSED-RMVD FROM GROUND	#1 2 OR 4 FUEL OIL	10000	UNDERGROUND	01/52		05/89
2	CLOSED-RMVD FROM GROUND	DIESEL	4000	ABOVEGROUND	01/84		10/97
3	CLOSED-RMVD FROM GROUND	DIESEL	2000	ABOVEGROUND	01/52		05/89
4	IN SERVICE	DIESEL	275	ABOVEGROUND	01/84		10/97
5	IN SERVICE	DIESEL	4000	ABOVEGROUND	05/89		
6	CLOSED-RMVD FROM GROUND	DIESEL	275	ABOVEGROUND	10/97		00/00

Toxicity Information Summary

CHEMICAL NAME	CAS-NO	ACUTE TOX	TUMOR TOX	MUTAG TOX	REPRO TOX	IRRIT TOX	MCL
DIESEL	68334305	X	X			X	

Map Identification Number 189 **ENGINE NO. 1 FD**
5-7 NEW SCHOOL STREET

YONKERS, NY 10701

Facility Id 3-493856**Source: NYS DEC**

MAP LOCATION INFORMATION

Site location mapped by: MANUAL MAPPING (3)

Approximate distance from property: 821 feet to the ENE

ADDRESS CHANGE INFORMATION

Revised street: NO CHANGE

Revised zip code: NO CHANGE

Expiration Date of the facility's registration certificate: 09/27/1994

Owner Name: CITY OF YONKERS DPW

Owner Address: RM 311, CITY HALL

Operator Name: CITY OF YONKERS FD

Facility Type:

YONKERS, NY 10701

Facility Phone #: (914) 965-6178

TANK NUMBER	TANK STATUS	TANK CONTENT	CAPACITY GALLONS	TANK LOCATION	INSTALL DATE	TEST DATE	CLOSE DATE
11	CLOSED-IN PLACE	#1 2 OR 4 FUEL OIL	1500	UNDERGROUND	00/00		12/91

12	CLOSED-IN PLACE	#1 2 OR 4 FUEL OIL	1500	UNDERGROUND	00/00	12/91
22	CLOSED-RMVD FROM GROUND	DIESEL	1500	UNDERGROUND	00/00	01/92

Toxicity Information Summary

CHEMICAL NAME	CAS-NO	ACUTE TOX	TUMOR TOX	MUTAG TOX	REPRO TOX	IRRIT TOX	MCL
DIESEL	68334305	X	X			X	

Map Identification Number 190 **PHILIPSE MANOR HALL ST HIST SI** **Facility Id 3-264261** **Source: NYS DEC**
 PO BOX 496 YONKERS, NY 10702

MAP LOCATION INFORMATION

Site location mapped by: ADDRESS MATCHING
 Approximate distance from property: 835 feet to the NNW

ADDRESS CHANGE INFORMATION

Revised street: 29 WARBURTON AVE
 Revised zip code: 10701

Expiration Date of the facility's registration certificate: 06/30/2002

Owner Name: NYS OFFICE PARKS REC HIST PRES

Owner Address: TACONIC REGION

Operator Name: ALIX SCHNEE

Facility Type: Other

STAATSBURG, NY 12580

Facility Phone #: (914) 965-4027

TANK NUMBER	TANK STATUS	TANK CONTENT	CAPACITY GALLONS	TANK LOCATION	INSTALL DATE	TEST DATE	CLOSE DATE
1	IN SERVICE	#1 2 OR 4 FUEL OIL	1500	UNDERGROUND	00/00	09/93	

Map Identification Number 191 **RIGAGLIA BROS SERVICE STATION** **Facility Id 3-177741** **Source: NYS DEC**
 58 PALISADE AVE YONKERS, NY 10701

MAP LOCATION INFORMATION

Site location mapped by: ADDRESS MATCHING
 Approximate distance from property: 874 feet to the ENE

ADDRESS CHANGE INFORMATION

Revised street: 58 PALISADE ST
 Revised zip code: NO CHANGE

Expiration Date of the facility's registration certificate: 06/30/1992

Owner Name: RIGAGLIA BROS SERVICE STATION

Owner Address: 58 PALISADE AVE

Operator Name: RIGAGLIA BROS SERVICE STATION

Facility Type:

YONKERS, NY 10701

Facility Phone #: (914) 476-5370

TANK NUMBER	TANK STATUS	TANK CONTENT	CAPACITY GALLONS	TANK LOCATION	INSTALL DATE	TEST DATE	CLOSE DATE
001	CLOSED BEFORE 4/1/91	UNLEADED GASOLINE	4000	UNDERGROUND	07/80		00/00
002	CLOSED BEFORE 4/1/91	UNLEADED GASOLINE	4000	UNDERGROUND	07/80		00/00

003	CLOSED BEFORE 4/1/91	UNLEADED GASOLINE	4000	UNDERGROUND	07/80	00/00
004	CLOSED BEFORE 4/1/91	OTHER	550	UNDERGROUND	00/00	00/00
005	CLOSED BEFORE 4/1/91	OTHER	550	UNDERGROUND	00/00	00/00
006	CLOSED BEFORE 4/1/91	OTHER	550	UNDERGROUND	00/00	00/00
007	CLOSED BEFORE 4/1/91	OTHER	550	UNDERGROUND	00/00	00/00
008	CLOSED BEFORE 4/1/91	OTHER	550	UNDERGROUND	00/00	00/00
009	CLOSED BEFORE 4/1/91	#1 2 OR 4 FUEL OIL	550	UNDERGROUND	00/00	00/00

Toxicity Information Summary

CHEMICAL NAME	CAS-NO	ACUTE TOX	TUMOR TOX	MUTAG TOX	REPRO TOX	IRRIT TOX	MCL
UNLEADED GASOLINE	113373000	X	X			X	

Map Identification Number 192 **MULTIPLE DWELLING**
30 LOCUST HILL AVENUE

Facility Id 3-166774 **Source: NYS DEC**
YONKERS, NY 10701

MAP LOCATION INFORMATION

Site location mapped by: ADDRESS MATCHING
Approximate distance from property: 954 feet to the NNE

ADDRESS CHANGE INFORMATION

Revised street: 30 LOCUST HILLS AVE
Revised zip code: NO CHANGE

Expiration Date of the facility's registration certificate: 06/05/2002
Owner Name: ZELI REALTY CORPORATION
Owner Address: 3563 BAINBRIDGE AVE
Operator Name: ZEF BALAJ
Facility Type:

BRONX, NY 10467
Facility Phone #: (914) 968-3271

TANK NUMBER	TANK STATUS	TANK CONTENT	CAPACITY GALLONS	TANK LOCATION	INSTALL DATE	TEST DATE	CLOSE DATE
1	CLOSED-RMVD FROM GROUND	#5 OR 6 FUEL OIL	5000	ABOVEGROUND 1/10 BELOW GROUND	00/00		03/98
1	IN SERVICE	#5 OR 6 FUEL OIL	5000	ABOVEGROUND ON LEGS RACKS ETC	10/97		

Map Identification Number 193 **60 ELM CORP.**
60 ELM STREET

Facility Id 3-600195 **Source: NYS DEC**
YONKERS, NY 10701

MAP LOCATION INFORMATION

Site location mapped by: ADDRESS MATCHING
Approximate distance from property: 954 feet to the ENE

ADDRESS CHANGE INFORMATION

Revised street: NO CHANGE
Revised zip code: NO CHANGE

Expiration Date of the facility's registration certificate: 01/31/1997
Owner Name: 60 ELM CORP.
Owner Address: 60 ELM STREET

YONKERS, NY 10701

Operator Name: ANTHONY MAURO
 Facility Type: Retail Gasoline Sales

Facility Phone #: (914) 476-5205

TANK NUMBER	TANK STATUS	TANK CONTENT	CAPACITY GALLONS	TANK LOCATION	INSTALL DATE	TEST DATE	CLOSE DATE
1	IN SERVICE	UNLEADED GASOLINE	3000	UNDERGROUND	12/68		
2	IN SERVICE	UNLEADED GASOLINE	3000	UNDERGROUND	12/68		
3	IN SERVICE	UNLEADED GASOLINE	3000	UNDERGROUND	12/68		
4	IN SERVICE	UNLEADED GASOLINE	3000	UNDERGROUND	12/56		
5	IN SERVICE	UNLEADED GASOLINE	2000	UNDERGROUND	00/00		
6	IN SERVICE	UNLEADED GASOLINE	2000	UNDERGROUND	00/00		
7	IN SERVICE	#1 2 OR 4 FUEL OIL	550	UNDERGROUND	12/81		

Toxicity Information Summary

CHEMICAL NAME	CAS-NO	ACUTE TOX	TUMOR TOX	MUTAG TOX	REPRO TOX	IRRIT TOX	MCL
UNLEADED GASOLINE	113373000	X	X			X	

Map Identification Number 194 **MOBIL S/S 06-FW9 RIGAGLIA BROS**
 60 ELM & SCHOOL ST

YONKERS, NY 10701

Facility Id 3-049336

Source: NYS DEC

MAP LOCATION INFORMATION

Site location mapped by: ADDRESS MATCHING
 Approximate distance from property: 954 feet to the ENE

ADDRESS CHANGE INFORMATION

Revised street: 60 ELM ST
 Revised zip code: NO CHANGE

Expiration Date of the facility's registration certificate: 03/24/1992

Owner Name: MOBIL OIL CORPORATION

Owner Address: 3225 GALLOWS ROAD

FAIRFAX, VA 22037

Operator Name: V RIGAGLIA

Facility Phone #: (914) 423-2832

Facility Type: Retail Gasoline Sales

TANK NUMBER	TANK STATUS	TANK CONTENT	CAPACITY GALLONS	TANK LOCATION	INSTALL DATE	TEST DATE	CLOSE DATE
001	CLOSED BEFORE 4/1/91	#1 2 OR 4 FUEL OIL	550	UNDERGROUND	12/81		00/00
002	CLOSED BEFORE 4/1/91	UNLEADED GASOLINE	3000	UNDERGROUND	12/68	01/88	00/00
003	CLOSED BEFORE 4/1/91	UNLEADED GASOLINE	3000	UNDERGROUND	12/68	01/88	00/00
004	CLOSED BEFORE 4/1/91	UNLEADED GASOLINE	3000	UNDERGROUND	12/68	01/88	00/00
005	CLOSED BEFORE 4/1/91	LEADED GASOLINE	3000	UNDERGROUND	12/56	12/87	00/00
006	CLOSED BEFORE 4/1/91	UNLEADED GASOLINE	3000	UNDERGROUND	12/68	12/87	00/00
007	CLOSED BEFORE 4/1/91	UNLEADED GASOLINE	2000	UNDERGROUND	12/68	12/87	00/00

Toxicity Information Summary

CHEMICAL NAME	CAS-NO	ACUTE TOX	TUMOR TOX	MUTAG TOX	REPRO TOX	IRRIT TOX	MCL
UNLEADED GASOLINE	113373000	X	X			X	

Map Identification Number 195 **40 LOCUST HILL AVE**
40 LOCUST HILL AVE

YONKERS, NY 10701

Facility Id 3-326666**Source: NYS DEC**

MAP LOCATION INFORMATION

Site location mapped by: ADDRESS MATCHING

Approximate distance from property: 1102 feet to the NNE

ADDRESS CHANGE INFORMATION

Revised street: 40 LOCUST HILLS AVE

Revised zip code: NO CHANGE

Expiration Date of the facility's registration certificate: 02/03/2003

Owner Name: LAMAR REALTY CO

Owner Address: PO BOX 3545

Operator Name: HASAN NICKI

Facility Type: Apartment Building

HEW HYDE PARK, NY 11040

Facility Phone #: (914) 376-2511

TANK NUMBER	TANK STATUS	TANK CONTENT	CAPACITY GALLONS	TANK LOCATION	INSTALL DATE	TEST DATE	CLOSE DATE
2	IN SERVICE	#1 2 OR 4 FUEL OIL	2200	ABOVEGROUND ON LEGS RACKS ETC	02/91		
The following tank(s) were either deleted from the reported data or the number was re-assigned.							
1	IN SERVICE	#5 OR 6 FUEL OIL	3000	UNDERGROUND	00/00		

Map Identification Number 196 **1 LARKIN PLAZA A/K/A 43 DOCK S**
1 LARKIN PLAZA

YONKERS, NY 10701

Facility Id 3-489484**Source: NYS DEC**

MAP LOCATION INFORMATION

Site location mapped by: ADDRESS MATCHING

Approximate distance from property: 1115 feet to the NW

ADDRESS CHANGE INFORMATION

Revised street: 43 DOCK ST

Revised zip code: NO CHANGE

Expiration Date of the facility's registration certificate: 06/22/1999

Owner Name: LARKIN ASSOCIATES

Owner Address: 1 LARKIN PLAZA

Operator Name: LARKIN ASSOCIATES

Facility Type:

YONKERS, NY 10701

Facility Phone #: (914) 963-3200

TANK NUMBER	TANK STATUS	TANK CONTENT	CAPACITY GALLONS	TANK LOCATION	INSTALL DATE	TEST DATE	CLOSE DATE
43	TEMP OUT OF SERVICE	#1 2 OR 4 FUEL OIL	2000	ABOVEGROUND	00/00		

Map Identification Number 197 **HALL BUILDING**
6 ST MARY'S STREET

Facility Id 3-173010 **Source: NYS DEC**
YONKERS, NY 10701

MAP LOCATION INFORMATION

Site location mapped by: MANUAL MAPPING (2)
Approximate distance from property: 1135 feet to the S

ADDRESS CHANGE INFORMATION

Revised street: 6 ST MARY ST
Revised zip code: NO CHANGE

Expiration Date of the facility's registration certificate: 06/30/2002

Owner Name: IMMACULATE CONCEPTION

Owner Address: 103 SOUTH BROADWAY

Operator Name: IMMACULATE CONCEPTION

Facility Type: Other

YONKERS, NY 10701
Facility Phone #: (914) 963-0156

TANK NUMBER	TANK STATUS	TANK CONTENT	CAPACITY GALLONS	TANK LOCATION	INSTALL DATE	TEST DATE	CLOSE DATE
2	IN SERVICE	#1 2 OR 4 FUEL OIL	2000	UNDERGROUND	00/00	06/97	

Map Identification Number 198 **CHURCH BUILDING**
103 SOUTH BROADWAY

Facility Id 3-173029 **Source: NYS DEC**
YONKERS, NY 10701

MAP LOCATION INFORMATION

Site location mapped by: ADDRESS MATCHING
Approximate distance from property: 1146 feet to the S

ADDRESS CHANGE INFORMATION

Revised street: NO CHANGE
Revised zip code: NO CHANGE

Expiration Date of the facility's registration certificate: 06/30/2002

Owner Name: IMMACULATE CONCEPTION

Owner Address: 103 SOUTH BROADWAY

Operator Name: IMMACULATE CONCEPTION

Facility Type: Other

YONKERS, NY 10701
Facility Phone #: (914) 963-0156

TANK NUMBER	TANK STATUS	TANK CONTENT	CAPACITY GALLONS	TANK LOCATION	INSTALL DATE	TEST DATE	CLOSE DATE
4	IN SERVICE	#1 2 OR 4 FUEL OIL	4000	UNDERGROUND	00/00	06/97	

Map Identification Number 199 **UNITED STATES POST OFFICE**
79-81

Facility Id 3-600548 **Source: NYS DEC**
YONKERS, NY 10701

MAP LOCATION INFORMATION

Site location mapped by: ADDRESS MATCHING
Approximate distance from property: 1171 feet to the WNW

ADDRESS CHANGE INFORMATION

Revised street: 79 MAIN ST
Revised zip code: NO CHANGE

Expiration Date of the facility's registration certificate: 04/12/1999

Owner Name: U.S. POSTAL SERVICE

Owner Address: 230 EAST SANDFORD BLVD.

MT. VERNON, NY 10551

Operator Name: GERALD RITCH
Facility Type: Other

Facility Phone #: (914) 378-3600

TANK NUMBER	TANK STATUS	TANK CONTENT	CAPACITY GALLONS	TANK LOCATION	INSTALL DATE	TEST DATE	CLOSE DATE
001	IN SERVICE	#1 2 OR 4 FUEL OIL	3000	UNDERGROUND VAULTED W/ ACCESS	00/71	00/89	

Map Identification Number 200 **MARGRET HUGHES MANOR**
111 WAVERLY ST

YONKERS, NY 10701

Facility Id 3-411620

Source: NYS DEC

MAP LOCATION INFORMATION

Site location mapped by: ADDRESS MATCHING

Approximate distance from property: 1197 feet to the ESE

ADDRESS CHANGE INFORMATION

Revised street: NO CHANGE

Revised zip code: NO CHANGE

Expiration Date of the facility's registration certificate: 02/25/2003

Owner Name: BEN FRANKLIN ASSOC

Owner Address: 6 EXECUTIVE PLAZA, SUITE 200

Operator Name: GUS SALOMON

Facility Type:

YONKERS, NY 10704

Facility Phone #: (914) 963-0401

TANK NUMBER	TANK STATUS	TANK CONTENT	CAPACITY GALLONS	TANK LOCATION	INSTALL DATE	TEST DATE	CLOSE DATE
1	IN SERVICE	#1 2 OR 4 FUEL OIL	10000	UNDERGROUND VAULTED W/ ACCESS	06/79		

Map Identification Number 201 **LAMAR REALTY CO LLC**
50 LOCUST HILL AVE

YONKERS, NY 10701

Facility Id 3-265667

Source: NYS DEC

MAP LOCATION INFORMATION

Site location mapped by: ADDRESS MATCHING

Approximate distance from property: 1216 feet to the NNE

ADDRESS CHANGE INFORMATION

Revised street: 50 LOCUST HILLS AVE

Revised zip code: NO CHANGE

Expiration Date of the facility's registration certificate: 01/07/2003

Owner Name: LAMAR REALTY CO

Owner Address: P.O. BOX 3545

Operator Name: HASAN NICKI

Facility Type:

NEW HYDE PARK, NY 11040

Facility Phone #: (914) 376-2511

TANK NUMBER	TANK STATUS	TANK CONTENT	CAPACITY GALLONS	TANK LOCATION	INSTALL DATE	TEST DATE	CLOSE DATE
1	IN SERVICE	#5 OR 6 FUEL OIL	3000	UNDERGROUND	00/00		

Map Identification Number 202 **ST MARY'S SCHOOL**
12 ST MARY'S STREET

Facility Id 3-173037 **Source: NYS DEC**
YONKERS, NY 10701

MAP LOCATION INFORMATION

Site location mapped by: MANUAL MAPPING (2)
Approximate distance from property: 1238 feet to the SSW

ADDRESS CHANGE INFORMATION

Revised street: 12 ST MARYS ST
Revised zip code: NO CHANGE

Expiration Date of the facility's registration certificate: 06/30/2002

Owner Name: ST MARY'S SCHOOL
Owner Address: 12 ST MARY'S STREET
Operator Name: ST MARY'S SCHOOL
Facility Type: School

YONKERS, NY 10701
Facility Phone #: (914) 963-0156

TANK NUMBER	TANK STATUS	TANK CONTENT	CAPACITY GALLONS	TANK LOCATION	INSTALL DATE	TEST DATE	CLOSE DATE
10	IN SERVICE	#1 2 OR 4 FUEL OIL	10000	UNDERGROUND	09/68	06/97	

Map Identification Number 203 **HEADQUARTERS BLDG., POLICE DEP**
10 ST. CASIMIR AVE.

Facility Id 3-493805 **Source: NYS DEC**
YONKERS, NY 10701

MAP LOCATION INFORMATION

Site location mapped by: ADDRESS MATCHING
Approximate distance from property: 1247 feet to the ENE

ADDRESS CHANGE INFORMATION

Revised street: NO CHANGE
Revised zip code: NO CHANGE

Expiration Date of the facility's registration certificate: 09/27/1994

Owner Name: CITY OF YONKERS, DPW
Owner Address: RM 311 CITY HALL
Operator Name: CITY OF YONKERS, PD
Facility Type:

YONKERS, NY 10701
Facility Phone #: (914) 963-4900

TANK NUMBER	TANK STATUS	TANK CONTENT	CAPACITY GALLONS	TANK LOCATION	INSTALL DATE	TEST DATE	CLOSE DATE
1	CLOSED-RMVD FROM GROUND	UNLEADED GASOLINE	2000	UNDERGROUND	12/63		12/91

Toxicity Information Summary

CHEMICAL NAME	CAS-NO	ACUTE TOX	TUMOR TOX	MUTAG TOX	REPRO TOX	IRRIT TOX	MCL
UNLEADED GASOLINE	113373000	X	X			X	

Map Identification Number 204 **YONKERS COMMUNITY CENTER**
122 SOUTH BROADWAY

Facility Id 3-600146 **Source: NYS DEC**
YONKERS, NY 10701

MAP LOCATION INFORMATION

Site location mapped by: ADDRESS MATCHING

Approximate distance from property: 1320 feet to the S

ADDRESS CHANGE INFORMATION

Revised street: NO CHANGE

Revised zip code: NO CHANGE

Expiration Date of the facility's registration certificate: 10/31/2001

Owner Name: CITY OF YONKERS, DEPT OF PUBLIC WORKS

Owner Address: ROOM 311, CITY HALL

Operator Name: CITY OF YONKERS D.P.W.

Facility Type:

YONKERS, NY 10701
Facility Phone #: (914) 377-6270

TANK NUMBER	TANK STATUS	TANK CONTENT	CAPACITY GALLONS	TANK LOCATION	INSTALL DATE	TEST DATE	CLOSE DATE
66	TEMP OUT OF SERVICE	#1 2 OR 4 FUEL OIL	3000	ABOVEGROUND	00/00		00/00



*** HAZARDOUS WASTE GENERATORS/TRANSPORTERS IDENTIFIED WITHIN 1/4 MILE SEARCH RADIUS ***

PLEASE NOTE: * Compass directions can vary substantially for sites located very close to the subject property address.

Map Identification Number 205 **YONKERS CITY HALL**
 40 SOUTH BROADWAY
 EPA (RCRA) Name: YONKERS CITY OF CITY HALL
 EPA (RCRA) Address: 40 S BROADWAY

YONKERS, NY 10710

Facility Id: NYR000059584

YONKERS, NY 107013704

MAP LOCATION INFORMATION

Site location mapped by: ADDRESS MATCHING

Approximate distance from property: 457 feet to the SW

ADDRESS CHANGE INFORMATION

Revised street: NO CHANGE

Revised zip code: 10701

US EPA RCRA Type: SMALL QUANTITY GENERATOR

Land Disposal: Receives offsite waste:

Storer: Treatment facility:

Notification date: 08/24/1998

Part A notification date: 08/24/1998

Incinerator:

Transporter:

NYS DEC Manifested Waste Summary:

Waste Codes, Waste Units, and Transaction Types are only shown for the most recent year reported.

WASTE CODE	WASTE DESCRIPTION	WASTE AMOUNT	WASTE UNITS	TRANSACTION TYPE	YEAR
D009	Mercury	1580	POUNDS	GENERATED	1998

Toxicity Information Summary

CHEMICAL NAME	CAS-NO	ACUTE TOX	TUMOR TOX	MUTAG TOX	REPRO TOX	IRRIT TOX	MCL
Mercury	7439976	X	X	X	X		.002mg/L*

Map Identification Number 206 **YONKERS CITY HALL ANNEX**
 87 HEPPERHAN AVE
 EPA (RCRA) Name: YONKERS CITY OF CITY HALL ANNEX
 EPA (RCRA) Address: 87 NEPPERHAN AVE

YONKERS, NY 10701

Facility Id: NYR000065631

YONKERS, NY 10701

MAP LOCATION INFORMATION

Site location mapped by: ADDRESS MATCHING

Approximate distance from property: 630 feet to the SSE

ADDRESS CHANGE INFORMATION

Revised street: 87 NEPPERHAN AVE

Revised zip code: NO CHANGE

US EPA RCRA Type: SMALL QUANTITY GENERATOR
 Land Disposal: Receives offsite waste:
 Storer: Treatment facility:

Notification date: 01/11/1999
 Incinerator:
 Transporter:

Part A notification date: 01/11/1999

NYS DEC Manifested Waste Summary:

Waste Codes, Waste Units, and Transaction Types are only shown for the most recent year reported.

WASTE CODE	WASTE DESCRIPTION	WASTE AMOUNT	WASTE UNITS	TRANSACTION TYPE	YEAR
D009	Mercury	929	POUNDS	GENERATED	1999

Toxicity Information Summary

CHEMICAL NAME	CAS-NO	ACUTE TOX	TUMOR TOX	MUTAG TOX	REPRO TOX	IRRIT TOX	MCL
Mercury	7439976	X	X	X	X		.002mg/L*

Map Identification Number 207 **CONSOLIDATED EDISON**
 V579-MAIN ST & Warburton Ave

NEW YORK, NY 10701

Facility Id: NYP004069555

MAP LOCATION INFORMATION

Site location mapped by: ADDRESS MATCHING

Approximate distance from property: 695 feet to the WNW

ADDRESS CHANGE INFORMATION

Revised street: MAIN ST / Warburton Ave

Revised zip code: NO CHANGE

US EPA RCRA (Resource Conservation and Recovery Act) information not reported; Site information reported by NYS DEC.

NYS DEC Manifested Waste Summary:

Waste Codes, Waste Units, and Transaction Types are only shown for the most recent year reported.

WASTE CODE	WASTE DESCRIPTION	WASTE AMOUNT	WASTE UNITS	TRANSACTION TYPE	YEAR
B002	Petroleum oil or other liquid containing 50 ppm < PCBs < 500 ppm	2140	KILOGRAMS	GENERATED	2000

Toxicity Information Summary

CHEMICAL NAME	CAS-NO	ACUTE TOX	TUMOR TOX	MUTAG TOX	REPRO TOX	IRRIT TOX	MCL
Petroleum oil or other liquid containing 50 ppm < PCBs < 500	1336363	X	X		X		5 ug/L

Map Identification Number 208 **BILL WOLF PETROLEUM**
AMOCO-ASHBURNTON 133 NEPPERHAM
EPA (RCRA) Name: AMOCO
EPA (RCRA) Address: 366 NEPPERHAN AVE

YONKERS, NY NO ZIP PROVIDED

YONKERS, NY 107016502

Facility Id: NYD987022191

MAP LOCATION INFORMATION

Site location mapped by: ADDRESS MATCHING
Approximate distance from property: 722 feet to the ESE

ADDRESS CHANGE INFORMATION

Revised street: 133 NEPPERHAN AVE
Revised zip code: 10701

US EPA RCRA Type: GENERATOR TYPE NOT GIVEN
Land Disposal: Receives offsite waste:
Storer: Treatment facility:

Notification date: 11/19/1992
Incinerator:
Transporter:

Part A notification date: 11/19/1992

Historically listed as the following USEPA RCRA Generator Size(s) as well:
SMALL QUANTITY GENERATOR

NYS DEC Manifested Waste Summary:

Waste Codes, Waste Units, and Transaction Types are only shown for the most recent year reported.

WASTE CODE	WASTE DESCRIPTION	WASTE AMOUNT	WASTE UNITS	TRANSACTION TYPE	YEAR
D001	Solid waste that exhibits the characteristic of ignitability	275	GALLONS	GENERATED	1993

Map Identification Number 209 **65 S BROADWAY INCORPORATED CLEANERS**
65-50 BROADWAY
EPA (RCRA) Name: STAR CLEANERS
EPA (RCRA) Address: 65 S BROADWAY

YONKERS, NY 10701

YONKERS, NY 10701

Facility Id: NYD981087851

MAP LOCATION INFORMATION

Site location mapped by: ADDRESS MATCHING
Approximate distance from property: 767 feet to the SSW

ADDRESS CHANGE INFORMATION

Revised street: 65 S BROADWAY
Revised zip code: NO CHANGE

US EPA RCRA Type: SMALL QUANTITY GENERATOR
Land Disposal: Receives offsite waste:
Storer: Treatment facility:

Notification date: 07/10/1985
Incinerator:
Transporter:

Part A notification date: 07/10/1985

Historically listed as the following USEPA RCRA Generator Size(s) as well:
LARGE QUANTITY GENERATOR

NYS DEC Manifested Waste Summary:

Waste Codes, Waste Units, and Transaction Types are only shown for the most recent year reported.

WASTE CODE	WASTE DESCRIPTION	WASTE AMOUNT	WASTE UNITS	TRANSACTION TYPE	YEAR
F002	Spent halogenated solvents	960	POUNDS	GENERATED	1997
F002	Spent halogenated solvents	55	GALLONS	GENERATED	1986

Map Identification Number 210 **CONSOLIDATED EDISON CO**
SCHOOL AND MAPLE 314

, NY NO ZIP PROVIDED

Facility Id: NYP004002846

MAP LOCATION INFORMATION

Site location mapped by: ADDRESS MATCHING

Approximate distance from property: 810 feet to the ESE

ADDRESS CHANGE INFORMATION

Revised street: SCHOOL ST / MAPLE ST

Revised zip code: 10701

US EPA RCRA (Resource Conservation and Recovery Act) information not reported; Site information reported by NYS DEC.

NYS DEC Manifested Waste Summary:

Waste Codes, Waste Units, and Transaction Types are only shown for the most recent year reported.

WASTE CODE	WASTE DESCRIPTION	WASTE AMOUNT	WASTE UNITS	TRANSACTION TYPE	YEAR
B003	Petroleum oil or other liquid containing 500 ppm or greater of PCBs.	258	KILOGRAMS	GENERATED	1997

Toxicity Information Summary

CHEMICAL NAME	CAS-NO	ACUTE TOX	TUMOR TOX	MUTAG TOX	REPRO TOX	IRRIT TOX	MCL
Petroleum oil or other liquid containing 500 ppm or greater	1336363	X	X		X		5 ug/L

Map Identification Number 211 **NYNEX**
40 MAIN ST
EPA (RCRA) Name: NYNEX
EPA (RCRA) Address: 40 MAIN ST

YONKERS, NY 10701

Facility Id: NYR000036616

YONKERS, NY 10701

MAP LOCATION INFORMATION

Site location mapped by: ADDRESS MATCHING

Approximate distance from property: 814 feet to the WNW

ADDRESS CHANGE INFORMATION

Revised street: NO CHANGE

Revised zip code: NO CHANGE

US EPA RCRA Type: CONDITIONALLY EXEMPT SMALL QUANTITY GENERATOR

Notification date: 03/17/1997

Part A notification date: 03/17/1997

Land Disposal:

Receives offsite waste:

Incinerator:

Storer:

Treatment facility:

Transporter:

NYS DEC Manifested Waste Summary:

Waste Codes, Waste Units, and Transaction Types are only shown for the most recent year reported.

WASTE CODE	WASTE DESCRIPTION	WASTE AMOUNT	WASTE UNITS	TRANSACTION TYPE	YEAR
---------------	----------------------	-----------------	----------------	---------------------	------

NONE Site reported by US EPA. No hazardous waste activity reported to NYS.

Map Identification Number 212 YONKERS FIRE DEPT-HEADQUARTERS**Facility Id: NYR000065649**

EPA (RCRA) Name: YONKERS CITY OF FIRE DEPT HDQRS
EPA (RCRA) Address: 5-7 NEW SCHOOL ST

YONKERS, NY 10701

YONKERS, NY 10701

MAP LOCATION INFORMATION

Site location mapped by: MANUAL MAPPING (3)

Approximate distance from property: 819 feet to the ENE

ADDRESS CHANGE INFORMATION

Revised street: NO CHANGE

Revised zip code: NO CHANGE

US EPA RCRA Type: SMALL QUANTITY GENERATOR

Notification date: 01/11/1999

Part A notification date: 01/11/1999

Land Disposal: Receives offsite waste:

Incinerator:

Storer: Treatment facility:

Transporter:

NYS DEC Manifested Waste Summary:

Waste Codes, Waste Units, and Transaction Types are only shown for the most recent year reported.

WASTE CODE	WASTE DESCRIPTION	WASTE AMOUNT	WASTE UNITS	TRANSACTION TYPE	YEAR
---------------	----------------------	-----------------	----------------	---------------------	------

D009	Mercury	1217	POUNDS	GENERATED	1999
------	---------	------	--------	-----------	------

Toxicity Information Summary

CHEMICAL NAME	CAS-NO	ACUTE TOX	TUMOR TOX	MUTAG TOX	REPRO TOX	IRRIT TOX	MCL
Mercury	7439976	X	X	X	X		.002mg/L*

Map Identification Number 213 CONSOLIDATED EDISON**Facility Id: NYP004036331**

V9398-RIVERDALE AVE
EPA (RCRA) Name: V9398
EPA (RCRA) Address: RIVERDALE AVENUE AND PROSPECT

YONKERS, NY 10700

YONKERS, NY 10701

MAP LOCATION INFORMATION

Site location mapped by: MANUAL MAPPING (3)

Approximate distance from property: 930 feet to the WSW

ADDRESS CHANGE INFORMATION

Revised street: RIVERDALE AVENUE AND PROSPECT

Revised zip code: UNKNOWN

US EPA RCRA Type: GENERATOR TYPE NOT GIVEN
Land Disposal: Receives offsite waste:
Storer: Treatment facility:

Notification date: 0
Incinerator:
Transporter:

NYS DEC Manifested Waste Summary:

Waste Codes, Waste Units, and Transaction Types are only shown for the most recent year reported.

WASTE CODE	WASTE DESCRIPTION	WASTE AMOUNT	WASTE UNITS	TRANSACTION TYPE	YEAR
B002	Petroleum oil or other liquid containing 50 ppm < PCBs < 500 ppm	6000	KILOGRAMS	GENERATED	1999

Toxicity Information Summary

CHEMICAL NAME	CAS-NO	ACUTE TOX	TUMOR TOX	MUTAG TOX	REPRO TOX	IRRIT TOX	MCL
Petroleum oil or other liquid containing 50 ppm < PCBs < 500	1336363	X	X		X		5 ug/L

Map Identification Number 214 **L GRAND PRINTING**
55 MAIN ST
EPA (RCRA) Name: L GRAND PRINTING CO INC
EPA (RCRA) Address: 55 MAIN ST

Facility Id: NYD987028792
YONKERS, NY 10702
YONKERS, NY 107012739

MAP LOCATION INFORMATION
Site location mapped by: ADDRESS MATCHING
Approximate distance from property: 996 feet to the WNW

ADDRESS CHANGE INFORMATION
Revised street: NO CHANGE
Revised zip code: 10701

US EPA RCRA Type: GENERATOR TYPE NOT GIVEN
Land Disposal: Receives offsite waste:
Storer: Treatment facility:

Notification date: 02/24/1993 Part A notification date: 02/24/1993
Incinerator:
Transporter:

Historically listed as the following USEPA RCRA Generator Size(s) as well:
SMALL QUANTITY GENERATOR

NYS DEC Manifested Waste Summary:

Waste Codes, Waste Units, and Transaction Types are only shown for the most recent year reported.

WASTE CODE	WASTE DESCRIPTION	WASTE AMOUNT	WASTE UNITS	TRANSACTION TYPE	YEAR
D001	Solid waste that exhibits the characteristic of ignitability	1000	POUNDS	GENERATED	1993

Map Identification Number 215 SAYEGH AUTO BODY

41 HUDSON STREET

YONKERS, NY 10701

Facility Id: NYR000025346

EPA (RCRA) Name: SAYEGH AUTO BODY

EPA (RCRA) Address: 41 HUDSON ST

YONKERS, NY 10701

MAP LOCATION INFORMATION

Site location mapped by: ADDRESS MATCHING

Approximate distance from property: 1059 feet to the W

ADDRESS CHANGE INFORMATION

Revised street: NO CHANGE

Revised zip code: NO CHANGE

US EPA RCRA Type: CONDITIONALLY EXEMPT SMALL QUANTITY GENERATOR

Notification date: 06/10/1996

Part A notification date: 06/10/1996

Land Disposal: Receives offsite waste:

Incinerator:

Storer: Treatment facility:

Transporter:

NYS DEC Manifested Waste Summary:

Waste Codes, Waste Units, and Transaction Types are only shown for the most recent year reported.

WASTE CODE	WASTE DESCRIPTION	WASTE AMOUNT	WASTE UNITS	TRANSACTION TYPE	YEAR
F003	Spent non-halogenated solvents	55	GALLONS	GENERATED	2003
F005	Spent non-halogenated solvents	1564	POUNDS	GENERATED	1996

Map Identification Number 216 TELESECTOR RESOURCES GROUP

60 MAIN ST

YONKERS, NY 10703

Facility Id: NY0000066639

EPA (RCRA) Name: NEW YORK TELEPHONE CO

EPA (RCRA) Address: 60 MAIN ST

YONKERS, NY 107012737

MAP LOCATION INFORMATION

Site location mapped by: ADDRESS MATCHING

Approximate distance from property: 1063 feet to the WNW

ADDRESS CHANGE INFORMATION

Revised street: NO CHANGE

Revised zip code: 10701

US EPA RCRA Type: GENERATOR TYPE NOT GIVEN

Notification date: 11/30/1993

Part A notification date: 11/30/1993

Land Disposal: Receives offsite waste:

Incinerator:

Storer: Treatment facility:

Transporter:

Historically listed as the following USEPA RCRA Generator Size(s) as well:

SMALL QUANTITY GENERATOR

NYS DEC Manifested Waste Summary:

Waste Codes, Waste Units, and Transaction Types are only shown for the most recent year reported.

WASTE CODE	WASTE DESCRIPTION	WASTE AMOUNT	WASTE UNITS	TRANSACTION TYPE	YEAR
D001	Solid waste that exhibits the characteristic of ignitability	35	GALLONS	GENERATED	1994

D002	Solid waste that exhibits the characteristic of corrosivity	44	GALLONS	GENERATED	1994
U114	Carbamodithioic acid, 1,2-ethanediylbis-, salts & esters	15	GALLONS	GENERATED	1994

Toxicity Information Summary

CHEMICAL NAME	CAS-NO	ACUTE TOX	TUMOR TOX	MUTAG TOX	REPRO TOX	IRRIT TOX	MCL
Carbamodithioic acid, 1,2-ethanediylbis-, salts & esters	3566107	X					

Map Identification Number 217 **NYNEX**
104 S BROADWAY

YONKERS, NY NO ZIP PROVIDED

Facility Id: NYP000934489

MAP LOCATION INFORMATION

Site location mapped by: ADDRESS MATCHING

Approximate distance from property: 1110 feet to the S

ADDRESS CHANGE INFORMATION

Revised street: NO CHANGE

Revised zip code: 10701

US EPA RCRA (Resource Conservation and Recovery Act) information not reported; Site information reported by NYS DEC.

NYS DEC Manifested Waste Summary:

Waste Codes, Waste Units, and Transaction Types are only shown for the most recent year reported.

WASTE CODE	WASTE DESCRIPTION	WASTE AMOUNT	WASTE UNITS	TRANSACTION TYPE	YEAR
D008	Lead	800	POUNDS	GENERATED	1997

Toxicity Information Summary

CHEMICAL NAME	CAS-NO	ACUTE TOX	TUMOR TOX	MUTAG TOX	REPRO TOX	IRRIT TOX	MCL
Lead	7439921	X	X	X	X		0.05mg/L*

Map Identification Number 218 **CONSOLIDATED EDISON**
V4421 WAVERLY ST & MAPLE

YONKERS, NY 10700

Facility Id: NYP004079943

MAP LOCATION INFORMATION

Site location mapped by: ADDRESS MATCHING

Approximate distance from property: 1149 feet to the ESE

ADDRESS CHANGE INFORMATION

Revised street: WAVERLY ST / MAPLE ST

Revised zip code: 10701

US EPA RCRA (Resource Conservation and Recovery Act) information not reported; Site information reported by NYS DEC.

NYS DEC Manifested Waste Summary:

Waste Codes, Waste Units, and Transaction Types are only shown for the most recent year reported.

WASTE CODE	WASTE DESCRIPTION	WASTE AMOUNT	WASTE UNITS	TRANSACTION TYPE	YEAR
B002	Petroleum oil or other liquid containing 50 ppm < PCBs < 500 ppm	829	KILOGRAMS	GENERATED	2001

Toxicity Information Summary

CHEMICAL NAME	CAS-NO	ACUTE TOX	TUMOR TOX	MUTAG TOX	REPRO TOX	IRRIT TOX	MCL
Petroleum oil or other liquid containing 50 ppm < PCBs < 500	1336363	X	X		X		5 ug/L

Map Identification Number 219 M B KAPLAN BATTERY SUPPLIES INC

79 PALISADES AVE

YONKERS, NY 10701

Facility Id: NYD019112143

EPA (RCRA) Name: M B KAPLAN BATTERY SUPPLIES INC

EPA (RCRA) Address: 79 PALISADES AVE

YONKERS, NY 10701

MAP LOCATION INFORMATION

Site location mapped by: MANUAL MAPPING (3)

Approximate distance from property: 1151 feet to the NE

ADDRESS CHANGE INFORMATION

Revised street: 79 PALISADE AVE

Revised zip code: NO CHANGE

US EPA RCRA Type: GENERATOR TYPE NOT GIVEN

Land Disposal: Receives offsite waste:

Storer: Treatment facility:

Notification date: 01/03/1986

Part A notification date: 01/03/1986

Incinerator:

Transporter: YES

NYS DEC Manifested Waste Summary:

Waste Codes, Waste Units, and Transaction Types are only shown for the most recent year reported.

WASTE CODE	WASTE DESCRIPTION	WASTE AMOUNT	WASTE UNITS	TRANSACTION TYPE	YEAR
NONE	Site reported by US EPA. No hazardous waste activity reported to NYS.				

Map Identification Number 220**WABCO**

15 WELLS AVE

YONKERS, NY 10701

Facility Id: NYD982276925

EPA (RCRA) Name: WABCO

EPA (RCRA) Address: 15 WELLS AVE BLDG 7

YONKERS, NY 10701

MAP LOCATION INFORMATION

Site location mapped by: ADDRESS MATCHING

Approximate distance from property: 1153 feet to the NNW

ADDRESS CHANGE INFORMATION

Revised street: NO CHANGE

Revised zip code: NO CHANGE

US EPA RCRA Type: SMALL QUANTITY GENERATOR

Land Disposal: Receives offsite waste:

Storer: Treatment facility:

Notification date: 11/18/1993

Part A notification date: 11/18/1993

Incinerator:

Transporter: YES

NYS DEC Manifested Waste Summary:

Waste Codes, Waste Units, and Transaction Types are only shown for the most recent year reported.

WASTE CODE	WASTE DESCRIPTION	WASTE AMOUNT	WASTE UNITS	TRANSACTION TYPE	YEAR
D007	Chromium	458	POUNDS	GENERATED	1998
D001	Solid waste that exhibits the characteristic of ignitability	2267	POUNDS	GENERATED	1995

Toxicity Information Summary

CHEMICAL NAME	CAS-NO	ACUTE TOX	TUMOR TOX	MUTAG TOX	REPRO TOX	IRRIT TOX	MCL
Chromium	7440473	X	X				50ug/L*

Map Identification Number 221**WESTINGHOUSE AIR BRAKE COMPANY**

15 WELL AVENUE-BLDG #7

YONKERS, NY 10701

Facility Id: NYD981872369

EPA (RCRA) Name: WABCO PTD REPAIR CENTER

EPA (RCRA) Address: PORT AUTH INDUST PK

YONKERS, NY 10701

MAP LOCATION INFORMATION

Site location mapped by: ADDRESS MATCHING

Approximate distance from property: 1153 feet to the NNW

ADDRESS CHANGE INFORMATION

Revised street: 15 WELLS AVE

Revised zip code: NO CHANGE

US EPA RCRA Type: GENERATOR TYPE NOT GIVEN

Land Disposal: Receives offsite waste:

Storer: Treatment facility:

Notification date: 12/31/1986

Part A notification date: 12/31/1986

Incinerator:

Transporter:

Historically listed as the following USEPA RCRA Generator Size(s) as well:

SMALL QUANTITY GENERATOR

NYS DEC Manifested Waste Summary:

Waste Codes, Waste Units, and Transaction Types are only shown for the most recent year reported.

WASTE CODE	WASTE DESCRIPTION	WASTE AMOUNT	WASTE UNITS	TRANSACTION TYPE	YEAR
D001	Solid waste that exhibits the characteristic of ignitability	800	POUNDS	GENERATED	1991
D001	Solid waste that exhibits the characteristic of ignitability	400	GALLONS	GENERATED	1989
D002	Solid waste that exhibits the characteristic of corrosivity	800	POUNDS	GENERATED	1989
X726	Unknown waste type.	1200	GALLONS	GENERATED	1989
F003	Spent non-halogenated solvents	1200	POUNDS	GENERATED	1988
X726	Unknown waste type.	400	POUNDS	GENERATED	1988

Map Identification Number 222 UNITED STATES POSTAL SERVICE

Facility Id: NY2180000232

79-81 MAIN ST
 EPA (RCRA) Name: US POSTAL SERVICE
 EPA (RCRA) Address: 79-81 MAIN ST

YONKERS, NY 10702

YONKERS, NY 107019998

MAP LOCATION INFORMATION

Site location mapped by: ADDRESS MATCHING

Approximate distance from property: 1171 feet to the WNW

ADDRESS CHANGE INFORMATION

Revised street: 79 MAIN ST

Revised zip code: 10701

US EPA RCRA Type: GENERATOR TYPE NOT GIVEN

Notification date: 01/06/1999

Part A notification date: 01/06/1999

Land Disposal: Receives offsite waste:

Incinerator:

Storer: Treatment facility:

Transporter:

NYS DEC Manifested Waste Summary:

Waste Codes, Waste Units, and Transaction Types are only shown for the most recent year reported.

WASTE CODE	WASTE DESCRIPTION	WASTE AMOUNT	WASTE UNITS	TRANSACTION TYPE	YEAR
D009	Mercury	50	POUNDS	GENERATED	1999

Toxicity Information Summary

CHEMICAL NAME	CAS-NO	ACUTE TOX	TUMOR TOX	MUTAG TOX	REPRO TOX	IRRIT TOX	MCL
Mercury	7439976	X	X	X	X		.002mg/L*

Map Identification Number 223 **CONSOLIDATED EDISON**
MH170-89 ELM ST

YONKERS, NY NO ZIP PROVIDED

Facility Id: NYP004101705

MAP LOCATION INFORMATION

Site location mapped by: ADDRESS MATCHING

Approximate distance from property: 1266 feet to the ENE

ADDRESS CHANGE INFORMATION

Revised street: 89 ELM ST

Revised zip code: 10701

US EPA RCRA (Resource Conservation and Recovery Act) information not reported; Site information reported by NYS DEC.

NYS DEC Manifested Waste Summary:

Waste Codes, Waste Units, and Transaction Types are only shown for the most recent year reported.

WASTE CODE	WASTE DESCRIPTION	WASTE AMOUNT	WASTE UNITS	TRANSACTION TYPE	YEAR
D008	Lead	100	POUNDS	GENERATED	2002

Toxicity Information Summary

CHEMICAL NAME	CAS-NO	ACUTE TOX	TUMOR TOX	MUTAG TOX	REPRO TOX	IRRIT TOX	MCL
Lead	7439921	X	X	X	X		0.05mg/L*



**** NO CHEMICAL STORAGE FACILITIES IDENTIFIED WITHIN 1/4 MILE SEARCH RADIUS ****



**** NO TOXIC AIR, LAND AND WATER RELEASES IDENTIFIED WITHIN 1/4 MILE SEARCH RADIUS ****



*** WASTEWATER DISCHARGES IDENTIFIED WITHIN 1/4 MILE SEARCH RADIUS ***

PLEASE NOTE: * Compass directions can vary substantially for sites located very close to the subject property address.

Map Identification Number 224 40 SOUTH BROADWAY-ROOM 313
40 SOUTH BROADWAY-ROOM 313

YONKERS, NY 107013872

Facility Id: NYU300040Alternate Name: YONKERS (C) DPW SEWAGE DISCHARGE
Mail Address 1: 40 SOUTH BROADWAY-ROOM 313
Mail Address 2:

YONKERS, NY 107013872

MAP LOCATION INFORMATION

Site location mapped by: ADDRESS MATCHING

Approximate distance from property: 450 feet to the SW

ADDRESS CHANGE INFORMATION

Revised street: 40 S BROADWAY

Revised zip code: NO CHANGE

Contact Name: JOHN LISZEWSKI COMM.

Contact Phone:

Standard Industrial
Code DescriptionFacility
TypeDischarge
IndicatorFacility
StatusPermit Issued
DatePermit Expiration
DateDate Permit
First Issued

OTHER

MINOR

ACTIVE



*** AIR DISCHARGE FACILITIES IDENTIFIED WITHIN THE 1/4 MILE SEARCH RADIUS ***

PLEASE NOTE: * Compass directions can vary substantially for sites located very close to the subject property address.

Map Identification Number 225 US POSTAL SERVICE

79-81 MAIN STREET
EPA (FINDS) Name: US POSTAL SERVICE
EPA (FINDS) Address: 79-81 MAIN STREET

Facility Id: 3611900039
YONKERS, NY 10701

State-county CDS Id: 3611900039
State-county NED id:

YONKERS 10701

MAP LOCATION INFORMATION

Site location mapped by: ADDRESS MATCHING
Approximate distance from property: 1176 feet to the WNW

ADDRESS CHANGE INFORMATION

Revised street: 79 MAIN ST
Revised zip code: NO CHANGE

CDS-ID: 00039 NED-ID: None Given
Plant Phone #1: None Given Plant Phone #2: None Given
Operating Status: OPERATING
EPA Classification:
State Classification: POTENTIAL UNCONTROLLED EMISSIONS < 100 TONS/YEAR
EPA Plant Compliance Status:
State Plant Compliance Status: IN COMPLIANCE - CERTIFICATION

EPA-ID: NY2180000232

FINDS-ID: NY2180000232

AIR PROGRAM INFORMATION

Regulatory Air Program: SIP SOURCE

Program Status: OPERATING

POLLUTANT INFORMATION

Pollutant: DEFAULT POLLUTANT FROM CDS
State Pollutant Compliance for this pollutant: IN COMPLIANCE - CERTIFICATION

Map Identification Number 226 DESIGNER PAPER PRODUCTS INC.

45 PROSPECT STREET
EPA (FINDS) Name: DESIGNER PAPER PRODUCTS INC.
EPA (FINDS) Address: 45 PROSPECT STREET

Facility Id: 3611900187
YONKERS, NY 10701

State-county CDS Id: 3611900187
State-county NED id:

YONKERS 10701

MAP LOCATION INFORMATION

Site location mapped by: ADDRESS MATCHING
Approximate distance from property: 1300 feet to the WSW

ADDRESS CHANGE INFORMATION

Revised street: NO CHANGE
Revised zip code: NO CHANGE

CDS-ID: 00187 NED-ID: None Given
Plant Phone #1: (800)831-7791 Plant Phone #2: None Given
Operating Status: OPERATING
EPA Classification: CLASS IS UNKNOWN

EPA-ID: NY0001494400

FINDS-ID: NY0001494400

State Classification: POTENTIAL UNCONTROLLED EMISSIONS < 100 TONS/YEAR

EPA Plant Compliance Status:

State Plant Compliance Status: UNKNOWN COMPLIANCE STATUS

AIR PROGRAM INFORMATION

Regulatory Air Program: SIP SOURCE

Program Status: OPERATING

POLLUTANT INFORMATION

Pollutant: VOLATILE ORGANIC COMPOUNDS

State Pollutant Compliance for this pollutant: UNKNOWN COMPLIANCE STATUS



**** NO CIVIL & ADMINISTRATIVE ENFORCEMENT DOCKET FACILITIES IDENTIFIED WITHIN THE 1/4 MILE SEARCH RADIUS ****

U.S. EPA EMERGENCY RESPONSE NOTIFICATION SYSTEM (ERNS)
AT THE LOCATION OR POTENTIALLY AT THE LOCATION OF
123-125 New Main Street
Yonkers, NY 10701

* Any ERNS Spills listed below are NOT mapped in this report *

ONSITE ERNS (A count of these spills can be found in the distance interval table):
THIS SITE IS NOT FOUND IN THE ERNS DATABASE

POTENTIALLY ONSITE ERNS:
THIS SITE IS NOT FOUND IN THE ERNS DATABASE

Unmappable facilities for 'Westchester' County

Solid Waste Facilities

FACILITY ID	FACILITY NAME	STREET	CITY	ZIP
60C10	OLD SALEM			UNKNOWN
60C17	PINCHBECK BROS. LEAF COMP			UNKNOWN
60R22	YONKERS COMPACT STATION			UNKNOWN
60R23	WESTCHESTER COUNTY TS			UNKNOWN
60W03	METRO ENVIRO			UNKNOWN
60W06	ROSSINI TRUCKING CORP.			UNKNOWN
60W09	ARJR TRUCKING CORP.			UNKNOWN
60W11	LAWTON ADAMS CONSTRUCTION			UNKNOWN
60W12	BEDFORD HILLS PECKHAM MAT			UNKNOWN
60Y17	PINCHBECK BROS.			UNKNOWN
60W10	A.R.J.R. TRUCKING	PO BOX 1076	YONKERS	10703

Hazardous Spills - TANK TEST FAILURES - Active

FACILITY ID	FACILITY NAME	STREET	CITY	ZIP
0509452	HOTEL	125 TUCKER ROAD	YONKERS	UNKNOWN

Hazardous Spills - UNKNOWN CAUSE OR OTHER CAUSES - Active

FACILITY ID	FACILITY NAME	STREET	CITY	ZIP
9404354	CIS SITE			UNKNOWN
0107206	OLD STATION	YONKERS AVE	YONKERS	UNKNOWN

Hazardous Spills - MISC. SPILL CAUSES - Active

FACILITY ID	FACILITY NAME	STREET	CITY	ZIP
9606764	FEEDER #71	DUNWOODIE TO RAINEY	NEW YORK CITY	UNKNOWN
0501332	JUDA CONSTRUCTION	300 FULERTON AVE	YONKERS	UNKNOWN

Hazardous Spills - TANK FAILURES - Closed

FACILITY ID	FACILITY NAME	STREET	CITY	ZIP
9004571	TUMMULO RESIDENCE	FRANK TUMMULO RES	YONKERS	UNKNOWN
8909993	CASTLE OIL TERM.	ASHBURN & ELM ST.	YONKERS	UNKNOWN
0406031	252 BLAKE AVE	252 BLAKE AVE	YONKERS	UNKNOWN
0102525	YONKERS WATERFRONT RESTOR	MAIN ST	YONKERS	UNKNOWN

Hazardous Spills - TANK TEST FAILURES - Closed

FACILITY ID	FACILITY NAME	STREET	CITY	ZIP
8911314	STREET LIGHTING CENTER	24 SIMON STREET	YONKERS	UNKNOWN
8904927	YONKERS SCHOOL BOARD #14	YONKERS SCHOOL BOARD #14	YONKERS	UNKNOWN
8904355	P.S. #8		YONKERS	UNKNOWN
8903954	PUBLIC SCHOOL #6	PUBLIC SCHOOL #6	YONKERS	UNKNOWN
8800372	OFFICE BLDG # 984	NORTH BROADWAY	YONKERS	10701
8709515	STERN'S DEPT STORE		YONKERS	UNKNOWN
8704341	ST. PAUL'S SCHOOL	77 REALLE AVE.	YONKERS	UNKNOWN
0412491	ARPARMENT COMPLEX	157 HILLTOP ACRES	YONKERS	UNKNOWN
0403463	SCHLOBOHM HOUSES	WALSH RD	YONKERS	UNKNOWN
0211770		157 HILLTOP ACRES	YONKERS	UNKNOWN
0211769		157 HILLTOP ACRES	YONKERS	UNKNOWN
0211767	PBS	157 HILLTOP ACRES	YONKERS	UNKNOWN

Hazardous Spills - UNKNOWN CAUSE OR OTHER CAUSES - Closed

FACILITY ID	FACILITY NAME	STREET	CITY	ZIP
8603984	PURE FOODS	PURE FOODS PLANT		UNKNOWN
9314365	11111111111111111111111111111111	11111111111111111111111111111111	1	UNKNOWN
9314128	11111111111111111111111111111111	11111111111111111111111111111111	1	UNKNOWN

9304617	11111111111111111111111111111111	11111111111111111111111111111111	1	UNKNOWN
9303352	11111111111111111111111111111111	11111111111111111111111111111111	1	UNKNOWN
9300540	11111111111111111111111111111111	11111111111111111111111111111111	1	UNKNOWN
9214444	11111111111111111111111111111111	11111111111111111111111111111111	1	UNKNOWN
9214277	11111111111111111111111111111111	11111111111111111111111111111111	1	UNKNOWN
9214050	11111111111111111111111111111111	11111111111111111111111111111111	1	UNKNOWN
9213143	11111111111111111111111111111111	11111111111111111111111111111111	1	UNKNOWN
9213067	11111111111111111111111111111111	11111111111111111111111111111111	1	UNKNOWN
9212641	11111111111111111111111111111111	11111111111111111111111111111111	1	UNKNOWN
9212483	11111111111111111111111111111111	11111111111111111111111111111111	1	UNKNOWN
9210770	11111111111111111111111111111111	11111111111111111111111111111111	1	UNKNOWN
9210716	11111111111111111111111111111111	11111111111111111111111111111111	1	UNKNOWN
9209838	11111111111111111111111111111111	11111111111111111111111111111111	1	UNKNOWN
9207278	11111111111111111111111111111111	11111111111111111111111111111111	1	UNKNOWN
9206720	11111111111111111111111111111111	11111111111111111111111111111111	1	UNKNOWN
9206227	11111111111111111111111111111111	11111111111111111111111111111111	1	UNKNOWN
9202663	11111111111111111111111111111111	11111111111111111111111111111111	1	UNKNOWN
9201003	11111111111111111111111111111111	11111111111111111111111111111111	1	UNKNOWN
9200759	11111111111111111111111111111111	11111111111111111111111111111111	1	UNKNOWN
9207052	REAGENT CHEM TRUCKNOSPILL	ASSORTED INTERSTATE HWYS	MA, CT, NY & NJ	UNKNOWN
0104585		104 WOODSIDE AV	NEW YORK	UNKNOWN
9908067	REFUSED	REFUSED	REFUSED	UNKNOWN
9912301	MAN HOLE # 594	ASH BURTON AVE	YONKERS	UNKNOWN
9912250	NEAR MAIN ST PUMP STATION	MAIN ST & HUDSON	YONKERS	UNKNOWN
9813376		35 CORPORATE DR	YONKERS	10701
9808569	LENOIR MANSION	NORTH BROADWAY	YONKERS	UNKNOWN
9805363	MH 2073 TO 2079	WINDOVER RD	YONKERS	UNKNOWN
9608841	HUDSON RIVER	ALEXANDER ST	YONKERS	10701
9411130	CON ED WESTCH. SITE	MAIN POWER STATION	YONKERS	UNKNOWN
9314549	HUDSON RIVER	HUDSON RIVER	YONKERS	UNKNOWN
9309970	APT BLDG	33 LONDON ROAD	YONKERS	10701
9207771	HUDSON RIVER	HUDSON RIVER	YONKERS	UNKNOWN
9011569	HERIOT ST.	HERIOT ST.	YONKERS	10701
9008395	JONATHAN B.	YONKERS POTW	YONKERS	UNKNOWN
9002309	NEAR POLE # 6448	BALDWIN ROAD	YONKERS	UNKNOWN
9001085	SAWMILL RIVER ROAD	BEHIND YONKERS SEWER DEPT	YONKERS	UNKNOWN
8912080	HARLEM RIVER	HARLEM RIVER	YONKERS	UNKNOWN
8910122	HUDSON RIVER	NEAR YONKERS PIER	YONKERS	UNKNOWN
8900721		BROADWAY	YONKERS	UNKNOWN
8807736	METRO NORTH	S. OF GEISTON STATION	YONKERS	UNKNOWN
8705158	UNK.	WARBURTON AVE.	YONKERS	10701
8601464	WESTCHESTER WASTE OILS	WESTCHESTER WASTE OIL CO.	YONKERS	UNKNOWN
8600261		NORTHOF TREAVORPORT	YONKERS	UNKNOWN
8200827		NEPESHAN AVE.	YONKERS	UNKNOWN
8101758			YONKERS	UNKNOWN
8000011		NASCO GAS,INC.	YONKERS	UNKNOWN
7901552			YONKERS	10701
0509153	GARBAGE TRUCK	STEWLEONARD DRIVE	YONKERS	UNKNOWN
0505505	BRONX RIVER	NEAR CROSSING OF BRONX RI	YONKERS	UNKNOWN
0503572	MANHOLE # 15005	THOMAS PLACE/WEBSTER AVE	YONKERS	UNKNOWN
0409851	AMTRAK	GREYSTONE STATION	YONKERS	UNKNOWN
0407215	MRS FACILITY	STEW LEONARD DR.	YONKERS	UNKNOWN
0407064	VAULT #8879	128 OAK HILL RD	YONKERS	UNKNOWN
0405115	YONKERS PIER	GETTYS SQUARE	YONKERS	UNKNOWN
0313025		39 MULFORD GARDENS	YONKERS	UNKNOWN
0305062	MANHOLE 2112	WILLIAM SCHROEDER ST	YONKERS	UNKNOWN
0305061	MANHOLE 2116	WILLIAM SCHROEDER ST	YONKERS	UNKNOWN
0202236	POLE 387	SERVICE ROAD	YONKERS	UNKNOWN
0112242	CHRISFIELD ST PUMPSTATION	CHRISFIELD ST	YONKERS	UNKNOWN
0101572	MAIN ST PUMP STATION	MAIN STREET	YONKERS	UNKNOWN

0100048		MAIN STREET	YONKERS	UNKNOWN
0009034	MANHOLE 112	SOTUH BROADSWAY/BARK ST	YONKERS	UNKNOWN
0003160	TM 2106 SOUTH BROADWAY ON	EAST SIDE 20 FEET NORTH	YONKERS	UNKNOWN
0001650	SB #173	50 CAROLYN AVE	YONKERS	UNKNOWN
Hazardous Spills - MISC. SPILL CAUSES - Closed				
FACILITY ID	FACILITY NAME	STREET	CITY	ZIP
8701776	COOKS	COOKS TAVERN		UNKNOWN
8607993	METRO NORTH	METRO NORTH	MP 56.3	UNKNOWN
9814827	AUGUST E MASERO CLUB	7TH ST	WESTCHESTER	UNKNOWN
0205401	CAPCI FROMER COMPARTMENT	27 KNOLLWOOD PARK	WESTCHESTER	UNKNOWN
9908657	SCARSDALE RD &	NORTH ARMY RD	YONKERS	UNKNOWN
9905104	POLE 105	105 LINWOOD AVE/LINWOOD P	YONKERS	UNKNOWN
9903885	TRANSFORMER T13	EDGEMONT RD/WINDOM RD	YONKERS	10701
9902650	POLE 4	STONELEITH ROAD /DIMS DALE	YONKERS	10701
9902541	PROSPECT & RIVERDALE	PROSPECT & RIVERDALE	YONKERS	10701
9902247	STREET INTERSECTION	KENNEDY/MANHATTAN ST	YONKERS	10701
9813475	JUDGE RES	98 LOCKLAND AVE	YONKERS	10701
9812509	MANHOLE 256	PALISADES AV	YONKERS	UNKNOWN
9810285	METRO NORTH RR	MILE POST 13	YONKERS	10701
9808115	CON ED POLE #11	GLENNBROOK AVE	YONKERS	10705
9807367		WALNUT ST	YONKERS	10701
9712241	GETTY OIL STATION	NEPPERHAN AVE	YONKERS	10701
9703838	BATES AVENUE	BATES AVENUE	YONKERS	10701
9702261		511 COTHOFREMD RD	YONKERS	10701
9702254	POLE 2 CHURCH ST	AT DAVENPORT AVE	YONKERS	10701
9612820		30 4TH ST	YONKERS	10701
9612165	YONKERS WATER PLANT	NEPPERHAN AV	YONKERS	UNKNOWN
9606246	YONKERS YARD	30 WEST STREET	YONKERS	10701
9600781	MANHOLE 4913	CRESTWOOD UNIT SUBSTA	YONKERS	UNKNOWN
9509097	BASE OF POLE #6	ARMY RD N OF BEACH HILL	YONKERS	UNKNOWN
9504666	ROADWAY	YONKERS AVE.	YONKERS	UNKNOWN
9416002	ROBERT MARTIN	EXECUTIVE DRIVE	YONKERS	UNKNOWN
9409517	BUENA VISTA AVE.	BUENA VISTA AVE.	YONKERS	10701
9308516	RT. 87 SOUTH	NORTH OF YONKERS TOLL PL.	YONKERS	UNKNOWN
9203313	CONTRACTOR	BORDIS AVE.	YONKERS	UNKNOWN
9012380	HUDSON RIVER	HUDSON RIVER	YONKERS	UNKNOWN
9012088	ROADSIDE	ELLIOT AVE	YONKERS	10705
9010500	METRO NORTH	BUENA VISTA STREET	YONKERS	10701
9008578	SAWMILL SOUTH AVE.	SOUTH AVE.	YONKERS	UNKNOWN
9000630	CON ED SUBSTATION	COSMIC AVE.	YONKERS	UNKNOWN
8908440	AMOCO S/S	NEPPERHAN AVE.	YONKERS	UNKNOWN
8707051	AZABI	53 FILBRIGHT TERRACE	YONKERS	10701
8701720	METRO NORTH	BUEANA VISTA AVE	YONKERS	10701
8701445	CONSUMERS OIL	306 RAMSEY RD	YONKERS	UNKNOWN
0505102	VAULT 9764	SOUTH BROADWAY	YONKERS	UNKNOWN
0503290	VAULT #9816	BUENDA VISTA AVE	YONKERS	UNKNOWN
0503279	VAULT #18057	MARYLEW AVE	YONKERS	UNKNOWN
0500929	@	HARRIMAN STREET	YONKERS	UNKNOWN
0409386	RESIDENCE	254 EDWARDS PLACE	YONKERS	UNKNOWN
0408417	POLE 5	HAWTHORNE AVE	YONKERS	UNKNOWN
0408319	ENRICO FERM SCHOOL	27 POPLUAR STREET	YONKERS	UNKNOWN
0407692	NYS THRUWAY NORTH BOUND	MAIN LINE MILE #4	YONKERS	UNKNOWN
0405528	POLE #1	11 MARIAN AV	YONKERS	UNKNOWN
0405445	DUNWOODIE SUBSTATION	125 SMART AND MARCO AVE	YONKERS	UNKNOWN
0405269	CON ED MANHOLE # 5235	FEEDER/CENTRAL PARK	YONKERS	UNKNOWN
0404778	CON ED VEHICLE # 901803	WASHINGTON/RT 9 A	YONKERS	UNKNOWN
0403530		100 BOLMER ST	YONKERS	UNKNOWN
0401971		YONKERS AVE OFF DEAGAN	YONKERS	UNKNOWN
0400800	REAR YARD	1 RAMEO PLACE/WHISTLER	YONKERS	UNKNOWN

0311647	CON ED MANHOLE #1003	SOUTH PIER/BRIDGE	YONKERS	UNKNOWN
0309031	UNKNOWN	WESTCHESTER/QUEENS COUNTY	YONKERS	UNKNOWN
0305543	POLE T5 FEEDER 10W87	WEST SIDE OF KIMBLE AVENU	YONKERS	UNKNOWN
0305267	POLE #4995	PALLISADES AVE	YONKERS	UNKNOWN
0303586	TRANSFORMER VS-9107-15W03	7382 HIGHLAND AV	YONKERS	UNKNOWN
0201213		VIA TRENTA RD END OF ST	YONKERS	UNKNOWN
0200361	IN ROADWAY	ASHBURN AV	YONKERS	UNKNOWN
0110416	WASTE MANAGEMENT	STEWLEONARD DR	YONKERS	UNKNOWN
0110332		ON ST. CASHMIRE ST	YONKERS	UNKNOWN
0105362	VAULT 4036	GETTY SQUARE ISLAND	YONKERS	UNKNOWN
0102344		GRAMATAN DR/RIGHT AWAY	YONKERS	UNKNOWN
0100653	VAULT # 4822	YONKERS SEWAGE PLANT	YONKERS	UNKNOWN
0100652	VAULT # 4798	YONKERS SEWAGE PLATE	YONKERS	UNKNOWN
0100299		VOLZ PLACE	YONKERS	UNKNOWN
0013285	DEAD TREES NEXT TO STATION	47 WEST MORELAND DR	YONKERS	UNKNOWN
0012257	AME ZION CHURCH	42 BISHOP WALLS PLACE	YONKERS	UNKNOWN
0001322	MCLEAN AVE/MAJOR DEEGAN	TO S BROADWAY	YONKERS	10705
0000071	MANHOLE 148	NEW MAIN ST/W OF WARBUTON	YONKERS	10701
9901276	FEEDER Y50 PIPE	DUNWOODY SUB/GLENWOOD SUB	YONKERS TO LONG ISLAND	UNKNOWN
8703211	NY TEL	POND RD	YORKTOWN	UNKNOWN

Petroleum Bulk Storage Facilities

FACILITY ID	FACILITY NAME	STREET	CITY	ZIP
3-600074	WILLIAM A. SCHLOBOHM HOUSES	SCHOOL STREET - BUILDING #3	YONKERS	10701
3-601064	MONTEFIORE MEDICAL CENTER	SOUTH WESTCHESTER EXECUTIVE PARK	YONKERS	10703

Hazardous Waste Generation or Transport Facilities

FACILITY ID	FACILITY NAME	STREET	CITY	ZIP
NYP004003604	CONSOLIDATED EDISON CO	LAWRENCE PARK 44		UNKNOWN
NYP004018065	CONSOLIDATED EDISON CO	MAMARONECK AVE & MIDDOW WAY		UNKNOWN
NYP004019873	ONSOLIDATED EDISON CO	V579 WARBURTON & MESSERAN		UNKNOWN
NYP004020095	CONSOLIDATED EDISON CO	5 LAKE SIRE DR		UNKNOWN
NYP004020319	CONSOLIDATED EDISON CO	#5402 WELLSAVE		UNKNOWN
NYP004026936	CONSOLIDATED EDISON CO	V4798 GRAND & CLINTON		UNKNOWN
NYP004019519	CONSOLIDATED EDISON CO	16 HORBORT AVE	CWP	UNKNOWN
NYP004028908	CONSOLIDATED EDISON	MH11572-MAMARONECK & MERROW	N/S	UNKNOWN
NYP004011862	CONSOLIDATED EDISON	GRAND ST	NEW YORK	UNKNOWN
NYP004012175	CONSOLIDATED EDISON	V 7393 - CROTON & SEIFRIGDE	NEW YORK	UNKNOWN
NYP004027942	CONSOLIDATED EDISON	MAINBODY @ GLEN OAKS	NEW YORK	UNKNOWN
NYP004028536	CONSOLIDATED EDISON	BEAR RIDGE SUBSTATION	NEW YORK	UNKNOWN
NYP004034757	CONSOLIDATED EDISON	MH6135-61 34TH ST & ALEXANDER	NEW YORK	UNKNOWN
NYP004036752	CONSOLIDATED EDISON	NANNY HAGEN RD 3/D SONIA RD	NEW YORK	UNKNOWN
NYP004043071	CONSOLIDATED EDISON	V0641-BEAKLEY & HARRISON	NEW YORK	UNKNOWN
NYP004068086	CONSOLIDATED EEDISON	V3484-RICHBELL RD	NEW YORK	UNKNOWN
NYP004082087	CONSOLIDATED EDISON	MH4051 49 WILLOW ST	NEW YORK	UNKNOWN
NYP004104873	CONSOLIDATED EDISON	MANOR CIRCLE	NEW YORK	UNKNOWN
NYP004105201	CONSOIDATED EDISON	V8161-ELMSFORD S/S & CHESTER	NEW YORK	UNKNOWN
NYP004106209	CONSOLIDATED EDISON	S LAKESIDE DR	NEW YORK	UNKNOWN
NYP000929075	CONSOLIDATED EDISON	645 WOODS ST	QUEENS	UNKNOWN
NYP000930479	CONSOLIDATED EDISON CO	V6312-LENOX	QUEENS	UNKNOWN
NYP004004586	CONSOLIDATED EDISON	#52 - BONNIE BRIAR	QUEENS	UNKNOWN
NYP004004750	CONSOLIDATED EDISON	V 5639 - 41 MAIDEN LA	QUEENS	UNKNOWN
NYP004007324	CONSOLIDATED EDISON	MH 7793 - YONKERS AVE & RR BRI	QUEENS	UNKNOWN
NYP004008801	CONSOLIDATED EDISON	CAPACHOR - BRIARCLIFF SHOP	QUEENS	UNKNOWN
NYP004009528	CONSOLIDATED EDISON	SOMMERS PL #2	QUEENS	UNKNOWN
NYP004010827	CONSOLIDATED EDISON	V 4078 - BELMONT & STOWE	QUEENS	UNKNOWN
NYP004012167	CONSOLIDATED EDISON	#33-CHESTER HEIGHTS	QUEENS	UNKNOWN
NYP004016044	CONSOLIDATED EDISON	509 - SAW MILL RD	QUEENS	UNKNOWN
NYP000953422	UNITED WATER OF NY	LAKE DEFOREST DAM-OLD MILL RD	WEST NYACK	UNKNOWN
NYP004044582	CONSOLIDATED EDISON	TM5262-130 UNION AVE	WESTCHESTER	UNKNOWN

NYP004052676	CONSOLIDATED EDISON	MH148-NEW MAIN	WESTCHESTER	UNKNOWN
NYP004086385	CONSOLIDATED EDISON	SCARSDALE FARM RD	WESTCHESTER	UNKNOWN
NYP004099446	CONSOLIDATED EDISON	CHENWORTH & DREW	WESTCHESTER	UNKNOWN
NYP004101085	CONSOLIDATED EDISON	POLE W4 - PALUMBO ST	WESTCHESTER	UNKNOWN
NYP004111530	CONSOLIDATED EDISON	9 NEW & GROVE & WATER EXCAV	WESTCHESTER	10701
NYP004117131	CONSOLIDATED EDISON	56 INTERVALE	WESTCHESTER	UNKNOWN
NYD001705904	GESTETNER CORPORATION	GESTETNER PARK	YONKERS	UNKNOWN
NYD010944064	GESTETNER CORP	GESTETNER PARK PO BOX 819	YONKERS	UNKNOWN
NYP000913319	NYNEX	BROADWAY AND YONKERS AVE	YONKERS	10701
NYP004002549	CONSOLIDATED EDISON CO OF NY	MAMARONECK AVENUE	YONKERS	UNKNOWN
NYP004009254	CONSOLIDATED EDISON	MH 2057 - CARLE AVE	YONKERS	UNKNOWN
NYP004036398	CONSOLIDATED EDISON	HILLVIEW S/S	YONKERS	UNKNOWN
NYP004055679	CONSOLIDATED EDISON	MH7368	YONKERS	UNKNOWN
NYP004056446	CONSOLIDATED EDISON	MH10298-BROOKSIDE & HALT ST	YONKERS	UNKNOWN
NYP004074423	CONSOLIDATED EDISON	ERG #171 #44 SUFFOLK TRAIL	YONKERS	10701
NYP004095386	CONSOLIDATED EDISON	CARYL LANDSCAPE	YONKERS	UNKNOWN
NYP004097101	CONSOLIDATED EDISON	MH13968-STANTON ST & SUMNER	YONKERS	UNKNOWN
NYP004098398	CONSOLIDATED EDISON	HARTY PL	YONKERS	UNKNOWN
NYP004101101	CONSOLIDATED EDISON	IROQUOIS POLE 15	YONKERS	UNKNOWN
NYP004101291	CONSOLIDATED EDISON	DUNWOODE MH618	YONKERS	10701
NYP004101713	CONSOLIDATED EDISON	MH176-CASHMERE ST & ELM ST	YONKERS	UNKNOWN
NYP004110032	CONSOLIDATED EDISON	V 130	YONKERS	10701
NYR000102285	SACRED HEART HOUSING CORP	1 FINIAN SULLIVAN DRIVE	YONKERS	10703
NYR000103317	WESTCHESTER COUNTY WATER DISTRICT	SCARSDALE & CHRISTFIELD	YONKERS	10700
NYR000116665	GAZZETTE PRESS	16 YONKERS ST	YONKERS	10701

Wastewater Discharges

FACILITY ID	FACILITY NAME	STREET	CITY	ZIP
NYU200201				10703
NYU300082	NYC DEPT. OF ENV. PROTECTION			UNKNOWN
NYU300090	4 IRVING PLACE ROOM 1618S		NEW YORK	UNKNOWN
NYU300021	YONKERS C STORM SEW		YONKERS C	10701

Air Releases

FACILITY ID	FACILITY NAME	STREET	CITY	ZIP
3611900108	NAVY RESRVE TRAINING	NO STREET ADDRESS	YONKERS	UNKNOWN

Hazardous waste codes presented in individual Toxic Information Profiles are defined below.

- B002 Petroleum oil or other liquid containing 50 ppm or greater of PCBs but less than 500 ppm PCBs. This includes oil from electrical equipment whose PCB concentration is unknown, except for circuit breakers, reclosers and cable.
- B003 Petroleum oil or other liquid containing 500 ppm or greater of PCBs.
- D001 Solid waste that exhibits the characteristic of ignitability, but is not listed under any other hazardous waste code.
- D002 Solid waste that exhibits the characteristic of corrosivity, but is not listed under any other hazardous waste code.
- D007 Chromium
- D008 Lead
- D009 Mercury
- F002 The following spent halogenated solvents: Tetrachloroethylene, methylene chloride, trichloroethylene, 1,1,1-trichloroethane, chlorobenzene, 1,1,2-trichloro-1,2,2-trifluoroethane, ortho-dichlorobenzene, trichlorofluoromethane, and 1,1,2-trichloroethane; all spent solvent mixtures/blends containing, before use, a total of ten percent or more (by volume) of one or more of the above halogenated solvents or those listed in F001, F004, or F005; and still bottoms from the recovery of these spent solvents and spent solvent mixtures. (T)
- F003 The following spent non-halogenated solvents: Xylene, acetone, ethyl acetate, ethyl benzene, ethyl ether, methyl isobutyl ketone, n-butyl alcohol, cyclohexanone, and methanol; all spent solvent mixtures/blends containing, before use, only the above spent non-halogenated solvents; and all spent solvent mixtures/blends containing, before use, one or more of the above non-halogenated solvents, and, a total of ten percent or more (by volume) of one or more of those solvents listed in F001, F002, F004, and F005; and still bottoms from the recovery of these spent solvents and spent solvent mixtures. (I)*
- F005 The following spent non-halogenated solvents: Toluene, methyl ethyl ketone, carbon disulfide, isobutanol, pyridine, benzene, 2-ethoxyethanol, and 2-nitropropane; all spent solvent mixtures/blends containing, before use, a total of ten percent or more (by volume) of one or more of the above non-halogenated solvents or those solvents listed in F001, F002, or F004; and still bottoms from the recovery of these spent solvents and spent solvent mixtures. (I,T)
- U114 Carbamodithioic acid, 1,2-ethanedithiol-, salts & esters
- X726

Source: U. S. Environmental Protection Agency