

Advanced Cleanup Technologies, Inc.

ENVIRONMENTAL CONSULTANTS



PHASE I ENVIRONMENTAL SITE ASSESSMENT

**37-39 John Street
Yonkers, New York 10701**

April 12, 2006

ACT File #: 5434-YONY

Prepared for:

**Mr. Bill Fonte
Trifont Realty
1955 Central Avenue
Yonkers, New York 10710**

CERTIFICATION

Property Location: 37-39 John Street
Yonkers, New York 10701

Advanced Cleanup Technologies, Inc. performed a Phase I Environmental Site Assessment on the above-referenced property. The Assessment included a property inspection, research into the historical uses of the property and surrounding land, a review of regulatory agency files pertaining to the property and an interview with the landlord regarding past and present conditions at the property.

The Phase I Assessment was performed to meet the minimum requirements established by ASTM's Standard Practice for Environmental Site Assessments (E 1527-00). The Assessment has also considered other environmental issues such as asbestos, radon and lead which are not covered by the ASTM standard.


The results of the assessment are contained in this report. Based upon this assessment, Advanced Cleanup Technologies, Inc. makes the following conclusions and representations concerning the scope of the assessment and the environmental quality of the property. The Phase I Environmental Site Assessment has revealed the following Recognized Environmental Conditions at the subject property:


- Auto repair and auto body repair operations located at the subject property (Section 2.3);
- Suspect underground storage tank located at the subject property (Section 3.3);
- Gasoline station located to the north of the subject property (Section 4.0 and 5.0).

We hereby certify that we have no interest, present or contemplated, in the properties inspected and that neither the employment to make the inspection nor the compensation is contingent on the value of the properties. The analyses, opinions and conclusions contained in this report are limited only by any reported assumptions or limiting conditions described herein, and are our personal unbiased professional opinions and conclusions.

We further certify that this inspection was performed in conformity with the ASTM Standard and the scope outlined in this report. This inspection report accurately reflects current federal, state and local guidelines.

Dated: April 12, 2006


By: William K. Sisco
Senior Project Manager


By: Paul Stewart
President

<u>TABLE OF CONTENTS</u>		<u>Page No.</u>
1.0	Introduction and Scope of the Assessment	1
2.0	Property Description	2
2.1	Site Vicinity	2
2.2	Site Construction Details	2
2.3	Building Interior	3
2.4	Building Exterior	3
3.0	Findings and Results of the Assessment	4
3.1	Asbestos	4
3.2	Hazardous Materials	4
3.3	Storage Tanks	4
3.4	Radon	5
3.5	Drinking Water Quality	5
3.6	Lead In Paint	5
3.7	Polychlorinated Biphenyls (PCB's)	6
4.0	Prior Use Investigation	6
5.0	Neighborhood Hazardous Waste Activities Review	7
6.0	Conclusion	10
7.0	Recommendations	10
8.0	Exclusions and Disclaimer	11

TABLE OF CONTENTS (cont.)

FIGURES

<u>NUMBER</u>	<u>TITLE</u>
1	Locational Diagram
2	Site Diagram
3	One Mile Radius Diagram
4	One-Quarter Mile Radius Diagram

APPENDICES

<u>SECTION</u>	<u>TITLE</u>
A	Regulatory Agency Documents
B	Fire Insurance Maps
C	Database Search Results

1.0 INTRODUCTION AND SCOPE OF ASSESSMENT

Advanced Cleanup Technologies, Inc. (ACT) was retained to perform a Phase I Environmental Site Assessment of the property located at 37-39 John Street, Yonkers, Westchester County, New York 10701. The Assessment was performed to meet or surpass the industry standard established by ASTM's Standard Practice for Environmental Site Assessments (E 1527-00). The purpose of the Assessment was to identify any Recognized Environmental Conditions at the property. As defined by the ASTM, a Recognized Environmental Condition is the presence of any hazardous substances or petroleum products on real estate under conditions that indicate an existing release, a past release, or a material threat of a release.¹

The Assessment consisted of a visual inspection of the premises, interviews with property representatives regarding past and present conditions at the property, research into historical uses of the property and surrounding land and a review of regulatory agency files pertaining to the property. The Assessment also included an overview of the site's hydrogeologic setting and an evaluation of environmental risks associated with asbestos, radon and lead.

A site inspection was performed by Chris Repetti of ACT on April 6, 2006. The owner of the property, Mr. Rod Naber, provided access and information regarding the subject property. The property has been owned by the Naber family for approximately 40 years. The inspection consisted of the following activities:

- A visual examination of the interior and exterior of the premises;
- An evaluation of land usage in the area surrounding the site;
- Photography of the site.

All relevant Westchester County and City of Yonkers agencies were contacted for information pertaining to this property, including:

- Department of Buildings;
- Department of Health;
- Department of Environmental Protection;
- Bureau of Fire Prevention.

Databases of environmental information maintained by Federal and State agencies were also searched for known sources of environmental contamination at the site and its vicinity.

¹ American Society for Testing and Materials Practice E 1527-00, Sec. 3.3.28.

2.0 PROPERTY DESCRIPTION

2.1 Site Vicinity

The subject property, 37-39 John Street, is located in a residential and commercial area in the southern portion of Westchester County in New York. A Locational Diagram showing the site and its immediate vicinity is provided as Figure 1. The property is located along the north side of John Street.

The Saw Mill River and a parking lot are located to the east of the subject property. A one-story commercial building is located to the west of the subject property. A Fire Department building is located to the south of the subject property. A gasoline station is located to the north of the subject property. This gasoline station will be further-discussed in Section 4.0 and 5.0 of this report.

The topography of the area is generally level. The vicinity of the site is approximately 54 feet above mean sea level.² The ground surface in the vicinity of the property is covered with asphalt and concrete pavement. The general direction of ground water flow beneath the property is toward the southwest. The bedrock which underlies this portion of Westchester County is generally metamorphic in character and Ordovician and Precambrian in age. It lies close to the surface and is exposed in many locations.

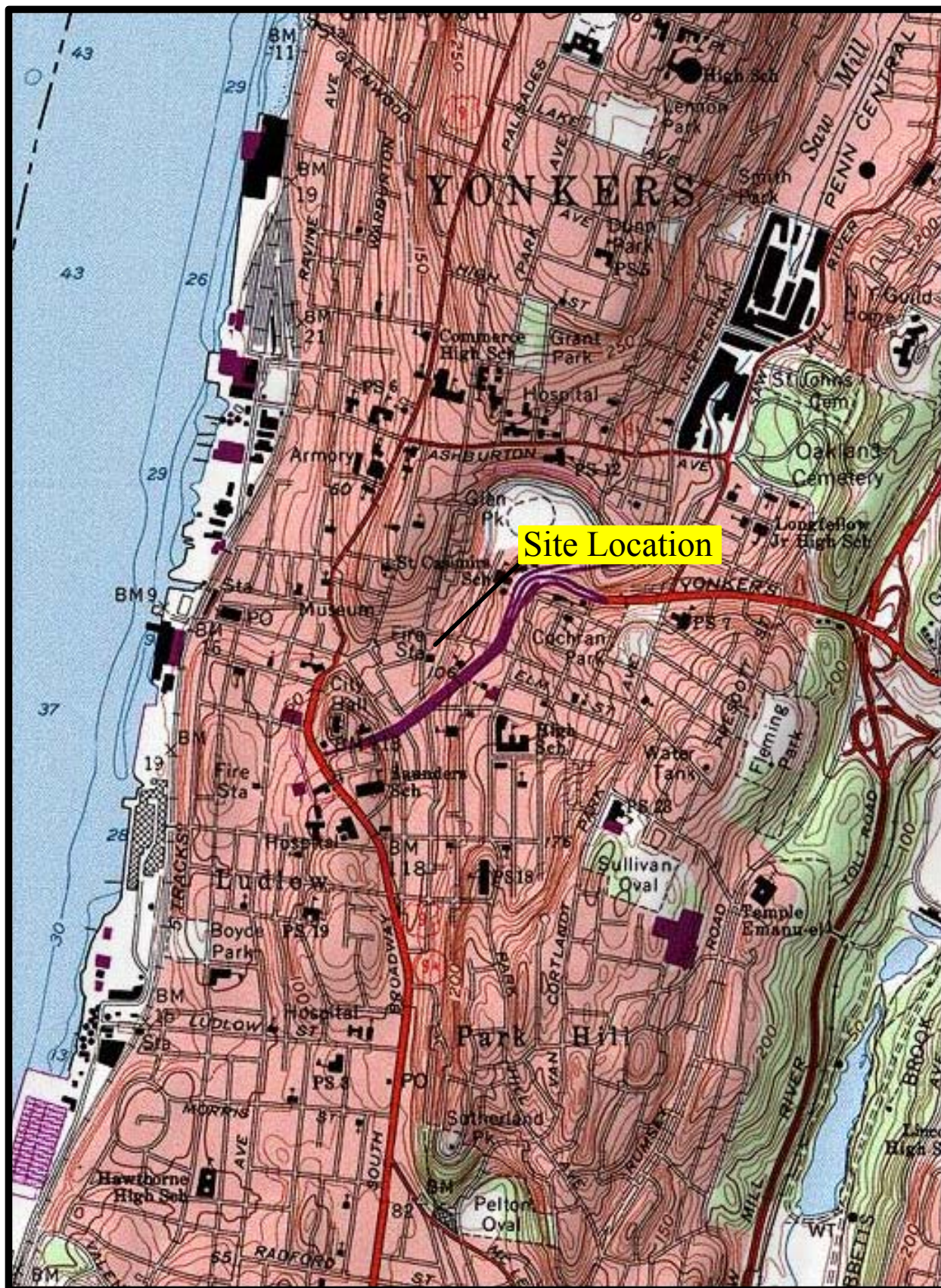
2.2 Site Construction Details

The subject property consists of a one and two-story commercial building with three commercial units (Photograph 1). The building is constructed on a concrete slab and does not contain a basement. The footprint of the building is approximately 5,300 square feet in area and the property is approximately 6,000 square feet in area. A Site Diagram is provided as Figure 2.

The electrical, natural gas and water services enter the building underground along the southern property boundary. The utility meters are located on the first floor of the building. The property is connected to the municipal sewer system. The building is provided heat and hot water via natural gas-fired heating equipment located throughout the building (Photographs 2 and 3). No stains, odors or evidence of spills were identified in the vicinity of the heating equipment.

²

U.S.G.S. 7.5 Minute Series Topographic Map, Yonkers, New York



From USGS 7.5 Minute Topographic Map Of
Yonkers, New York Quadrangle



Figure 1

Locational Diagram

Job No. 5434-YONY	Date: 4/12/06
Dwg. No. 5434-01	Scale: 1"=2,000'
Drawn By: Steven Walls	Appr. By: William Sisco

Advanced Cleanup Technologies

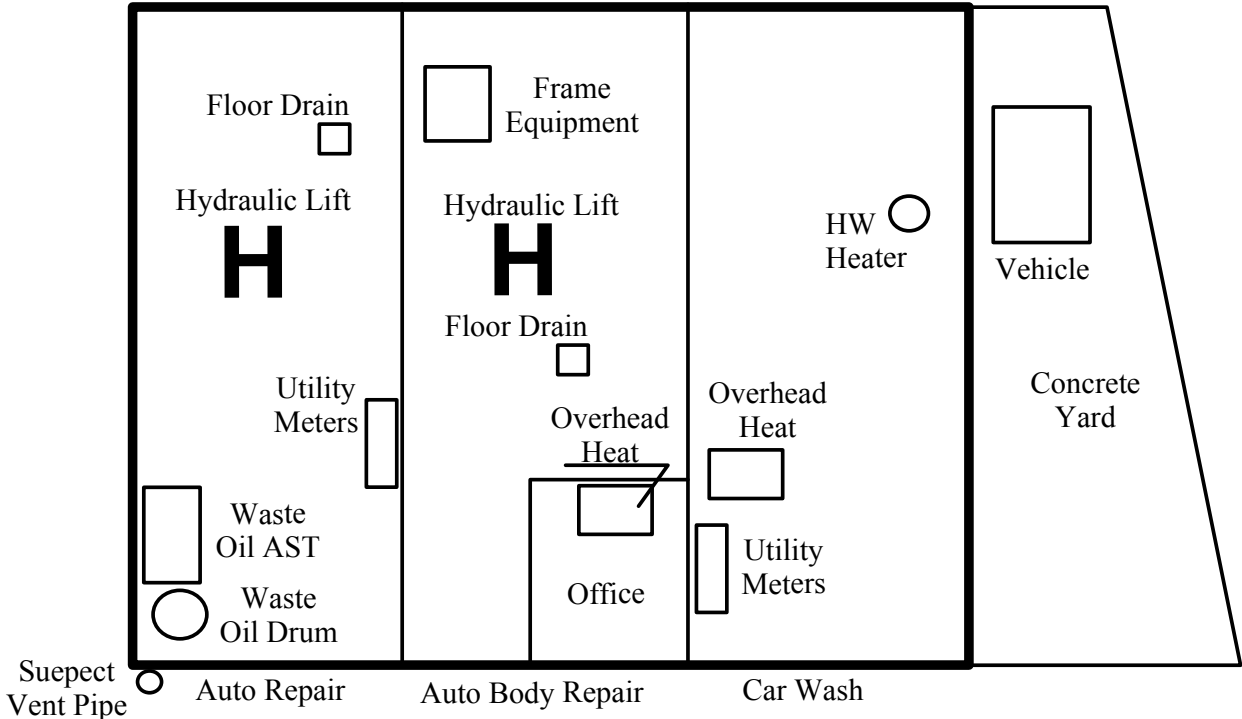


Photograph 1: 37-39 John Street, Yonkers, New York



Photograph 2: Overhead Natural Gas Fired Heating Equipment, Typical

Adjacent Gasoline Station



1 and 2-Story Commercial Building
37-39 John Street


John Street



Figure 2	
Site Diagram	
Job No. 5434-YONY	Date: 4/12/06
Drawing No. 5434-02	Scale: NTS
Drawn By: William K. Sisco	Approved By: Paul Stewart
Advanced Cleanup Technologies, Inc.	



Photograph 3: Natural Gas Fired Hot Water Heating Equipment



Photograph 4: Auto Repair Areas

2.3 Building Interior

The commercial building contains three commercial units and no residential apartments. The commercial tenants consist of an Auto Repair Shop and an Auto Body Shop/Car Wash on the first floor (Photographs 4 through 6). An Art/Sign Studio is located on the second floor.

The interior of the building consists of concrete floors and painted concrete block and drywall walls and ceilings. Ceilings also consist of suspended ceiling tiles and metal framework and sheathing.

The auto repair shop contains automobile repair bays. The repair bays contain vehicles, tools, parts and diagnostic equipment. An electric hydraulic vehicle lift was identified in the auto repair area. The vehicle lift is aboveground and does not contain underground components.

The auto body repair shop contains auto body repair bays, a spray painting booth, frame straightening equipment, tool storage areas and vehicles in various stages of repair. An electric hydraulic vehicle lift was identified in the auto body repair area. The vehicle lift is aboveground and does not contain underground components. The car wash area is associated with the auto body repair operations and contains vehicle washing areas. The car washing is performed by hand.

Oil staining was identified on the concrete floor throughout the auto repair area of the building. A floor drain was identified in the northern portion of the auto repair area and the central portion of the auto body shop area (Photograph 7). The discharge point of these floor drains is unknown.

The subject property contains auto repair and auto body repair operations, oil staining and floor drains with an unknown discharge point. The auto repair and auto body repair operations may be impacting the environmental quality of the subject property.


2.4 Building Exterior

The exterior of the building is constructed of concrete block and brick masonry. The building has a flat and gabled roof. The main entrances to the building are located along the southern exterior wall, facing John Street. Overhead doors access the auto repair shop, auto body shop and car wash. A concrete sidewalk separates the building from John Street. A concrete yard area is located along the eastern portion of the building (Photograph 8). The yard area contains a vehicle and auto body parts. No exterior storm water drains were identified at the property.

A solid waste dumpster is located along the eastern side of the building. No evidence of hazardous waste was identified in the solid waste. No stains, odors or evidence of spills was observed in the vicinity of the solid waste or throughout the building.



Photograph 5: Auto Body Repair Areas



Photograph 6: Car Washing Area



Photograph 7: Floor Drain



Photograph 8: Concrete Yard Area

3.0 FINDINGS AND RESULTS OF THE ASSESSMENT

3.1 Asbestos

A visual inspection of the property for suspect asbestos-containing materials (ACM) such as pipe and boiler insulation, ceiling tiles and floor tiles was conducted. No suspect ACM was identified at the property.

These findings comprise only a preliminary inspection of the subject property for ACM and should not be interpreted as a formal asbestos survey. All Federal, State and local regulations should be followed with respect to the identification and abatement of asbestos-containing materials if renovations or demolition activities are to be performed at the property.

3.2 Hazardous Materials

A visual inspection of the property was conducted for evidence of potential hazardous material contamination. No areas of stained or discolored ground, stressed vegetation or excavated areas were observed anywhere on the property. No indication of previous environmental investigations, such as groundwater monitoring wells, was observed at the property or any adjoining properties. No pits, ponds, or lagoons indicative of hazardous waste disposal were identified at the property.

A 55 gallon drum of waste oil was identified in the auto repair area (Photograph 9). The drum was partially filled with waste oil. Oil staining was identified in the vicinity the waste oil drum. This oil staining may be impacting the environmental quality of the subject property.

Additional containers of cleaners, paint, paint thinner, antifreeze and lubricants were also identified at the property. Containers of soaps and waxes were also identified at the property. No stains, odors or evidence of spills was identified in the vicinity these containers.

3.3 Storage Tanks

An aboveground storage tank was identified in the auto repair area of the building (Photograph 10). The tank is 275 gallons in volume and contains waste oil. Oil staining was identified on the concrete floor in the vicinity of the tank. This oil staining may be impacting the environmental quality of the subject property.

According to Mr. Naber, waste oil is removed from the tank by a licensed waste oil hauler approximately once a month. No additional aboveground storage tanks were identified at the property.



Photograph 9: Waste Oil Drum



Photograph 10: Aboveground Waste Oil Storage Tank

A suspect vent pipe was identified along the southern exterior wall of the building (Photograph 11). No fill pipe was identified associated with the vent pipe. This suspect vent pipe may be associated with an underground storage tank located at the property. This suspect underground storage tank may be impacting the environmental quality of the subject property.

The Westchester County Department of Health (WCDH) has not responded to our search requests for tank information at the time of this report. This information will be forwarded as soon as it has been received and evaluated.

3.4 Radon

The New York State Department of Health maintains records of average radon levels for New York State based upon County. The average level for Westchester County is 2.7 picoCuries per Liter (pCi/L). This level is considered to be within the normal background range. The United States Environmental Protection Agency (USEPA) standard for radon is 4.0 pCi/L.³

3.5 Drinking Water Quality

The subject property is supplied water by the local municipality. The quality of this water is monitored by the municipality for organics and inorganics, including lead, in accordance with Federal law. The municipality must maintain lead concentrations at less than 15 micrograms per liter.⁴

3.6 Lead In Paint

An inspection of the property for chipped, peeling or cracking paint was performed. No areas of chipped, peeling or deteriorating paint were identified at the property. Therefore, a paint sample was not obtained.

The building at the subject property was constructed prior to 1978. Lead content in paints manufactured and distributed prior to 1978 were not Federally regulated. Therefore, paints applied to the building surfaces prior to 1978 were probably lead based. As previously-mentioned, the painted surfaces at the building were identified in good condition.

³ New York State Department of Health Basement Radon Screening Data, March 1999.

⁴ USEPA Safe Drinking Water Act, 42 USC 300, et. seq. (1982).



Photograph 11: Vent Pipe for Suspect Underground Storage Tank

These findings comprise only a preliminary inspection for lead-based paint at the subject property and should not be interpreted as a formal lead-based paint inspection. All Federal, State and local regulations should be followed with respect to lead-based paint if renovations or demolition activities affecting painted surfaces are to be performed.

3.7 Polychlorinated Biphenyls (PCB's)

No electrical transformers containing substantial amounts of PCB-contaminated oil or hydraulic fluid were observed at the property. The building does not contain any hydraulic elevators. No equipment which could contain substantial amounts of PCB-contaminated oil was identified at the property.

4.0 PRIOR USE INVESTIGATION

In order to determine the prior uses of the property, all available regulatory agency documents and Fire Insurance Maps regarding the subject property were obtained and reviewed. Appendix A contains copies of the regulatory agency documents.

The City of Yonkers provided ACT with information regarding the subject property. The tax map number for the property is Block 475, Lot 67. The property is owned by Najib Naber. The footprint of the building is approximately 5,300 square feet in area and the property is approximately 6,000 square feet in area. The building was constructed in 1906.

Fire Insurance Maps for the years 1917, 1951, 1956, 1971, 1978 and 1989 were obtained and evaluated by ACT at Cornell University Library, Ithaca, New York. Appendix B contains copies of the Fire Insurance Maps.

The 1917 Map indicates the subject property as containing the current one and two-story building. The building is listed as a wagon shed, auto storage and general storage. The property address is "A" John Street. The property to the north contains vacant land. The property to the south contains a contractor's yard and storage building. The property to the east contains the Nepperhan River (now Saw Mill River). The property to the west contains a wagon storage building. The surrounding areas contain commercial buildings.

The 1951 Map indicates the subject property as containing the previous one and two-story commercial building. A one-story addition is located along the eastern portion of the building. The property address is "A" John Street. The building is listed as Moving Storage and Scrap Iron. The property to the north contains a gasoline station, a parking lot and a restaurant. The property to the south contains a Fire Department building. The property to the east is unchanged. The property to the west contains commercial buildings. The surrounding areas contain commercial buildings.

The 1956 Map indicates the subject property and adjacent properties to the south, east and west as unchanged. The property to the north contains a gasoline station. The surrounding areas contain commercial buildings.

The 1971 Map indicates the subject property as structurally unchanged. The property address is 39 John Street. The building is listed as moving storage and storage. The adjacent properties and surrounding areas are unchanged.

The 1978 and 1989 Maps indicate the subject property, adjacent properties and surrounding areas as unchanged from the 1971 Map.

The review of the regulatory agency documents and Fire Insurance Maps indicate that the property was developed with the current building during 1906. A one-story addition was added to the building prior to 1951. The property has been utilized for commercial purposes since development.

A gasoline station has been located adjacent to the north of the subject property since prior to 1951. This gasoline station is associated with numerous closed spills, mentioned in Section 5.0 of this report, and may be impacting the environmental quality of the subject property.

5.0 NEIGHBORHOOD HAZARDOUS WASTE ACTIVITY REVIEW

In an effort to determine the potential impact from hazardous waste activities at the subject property and neighboring properties, a review of information on waste sites within one mile of the subject property was conducted. Figures 3 and 4 provide locations of plotted sites. Appendix C contains the results of the database searches. The review included a search of the following Federal data sources:

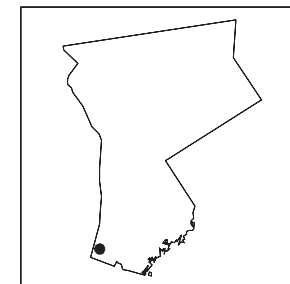

- National Priorities List (NPL);
- Comprehensive Environmental Response, Compensation, and Liability Act Information System (CERCLIS);
- Resource Conservation and Recovery Act Information System (RCRA);
- Emergency Response and Notification System (ERNS);

In addition, the review included a search of the following State data sources:

- New York State Department of Environmental Conservation (NYSDEC) listing of Leaking Underground Storage Tanks and Spills List;
- NYSDEC Solid Waste Management Facilities Database;
- NYSDEC listing of Inactive Hazardous Waste Disposal Sites or State equivalent NPL;
- NYSDEC listing of Inactive Hazardous Waste Disposal Site Study or State equivalent CERCLIS;

Toxics Targeting 1 Mile Radius Map

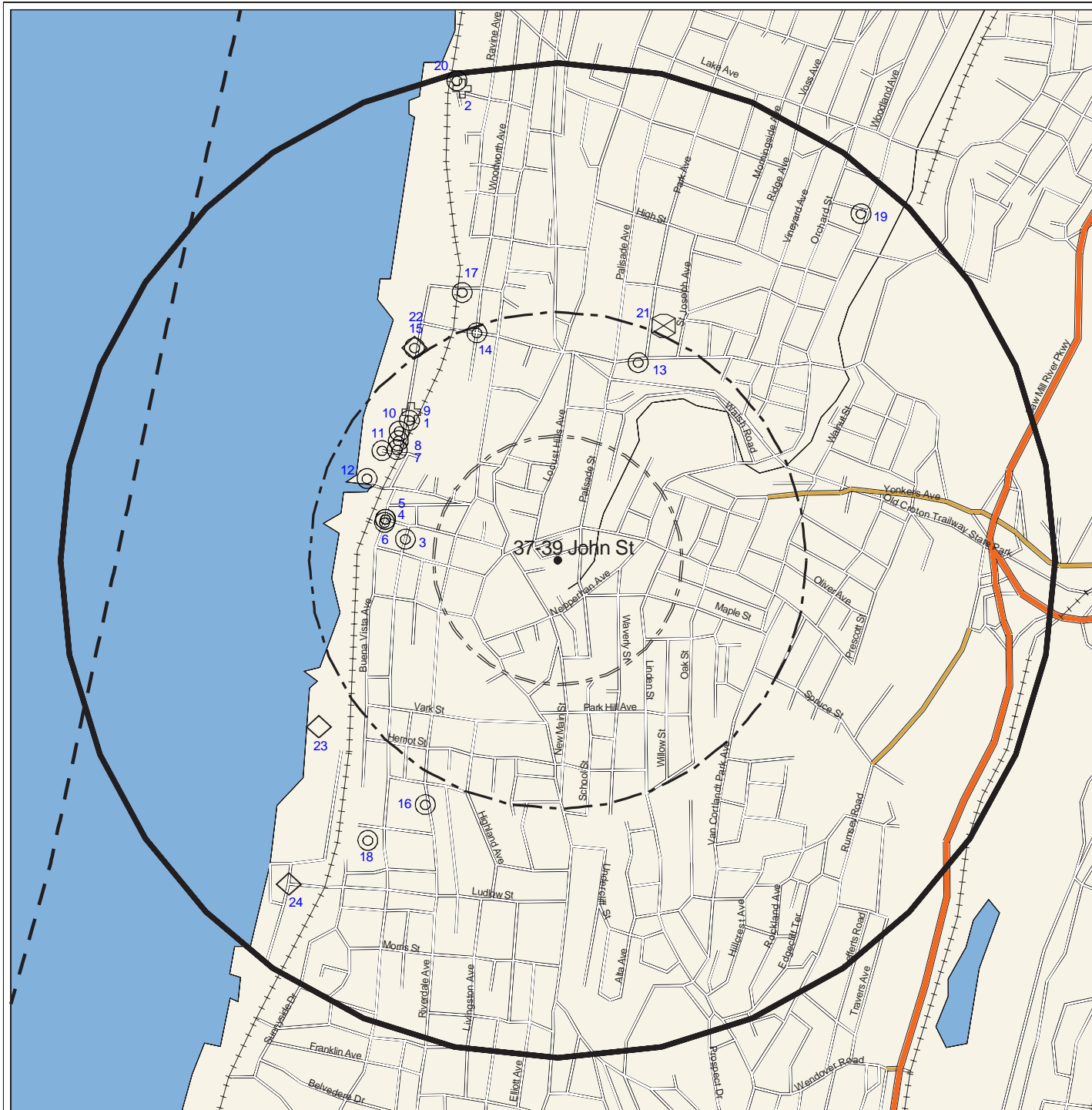
37-39 John St
Yonkers, NY 10701



Westchester County

- NPL, CERCLIS, NYSDEC Inactive Hazardous Waste Disposal Registry or Registry Qualifying Site
- Hazardous Waste Treater, Storer, Disposer
- Hazardous Substance Waste Disposal Site
- Major Oil Storage Facility
- RCRA Corrective Action Facility
- Solid Waste Facility
- Brownfields Site

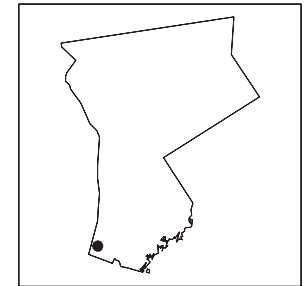

- Site Location
- Minor Roads
- Major Roads
- Expressways
- 1 Mile Radius
- 1/2 Mile Radius
- 1/4 Mile Radius
- Waterbody
- County Border
- Railroad Tracks
- 1/2 Mile Radius
- 1/8 Mile Radius



Distance in Miles

Figure 3

Toxics Targeting 1/4 Mile Closeup Map 37-39 John St Yonkers, NY 10701



Westchester County

- NPL, CERCLIS, NYSDEC Inactive Hazardous Waste Disposal Registry or Registry Qualifying Site *
- Hazardous Waste Treater, Storer, Disposer *
- Hazardous Substance Waste Disposal Site *
- Major Oil Storage Facility *
- Chemical Storage Facility ***
- Toxic Release ***
- Wastewater Discharge ***
- Enforcement Docket Facility ***
- RCRA Corrective Action Facility *
- Solid Waste Facility *
- Brownfields Site *
- Hazardous Material Spill **
- Petroleum Bulk Storage Facility ***
- Hazardous Waste Generator, Transp. ***
- Air Release ***

- Site Location
- Waterbody
- Minor Roads
- Major Roads
- Expressways
- 1/4 Mile Radius
- County Border
- Railroad Tracks
- 1/8 Mile Radius

* 1 Mile Search Radius
*** 1/4 Mile Search Radius

** 1/2 Mile Search Radius

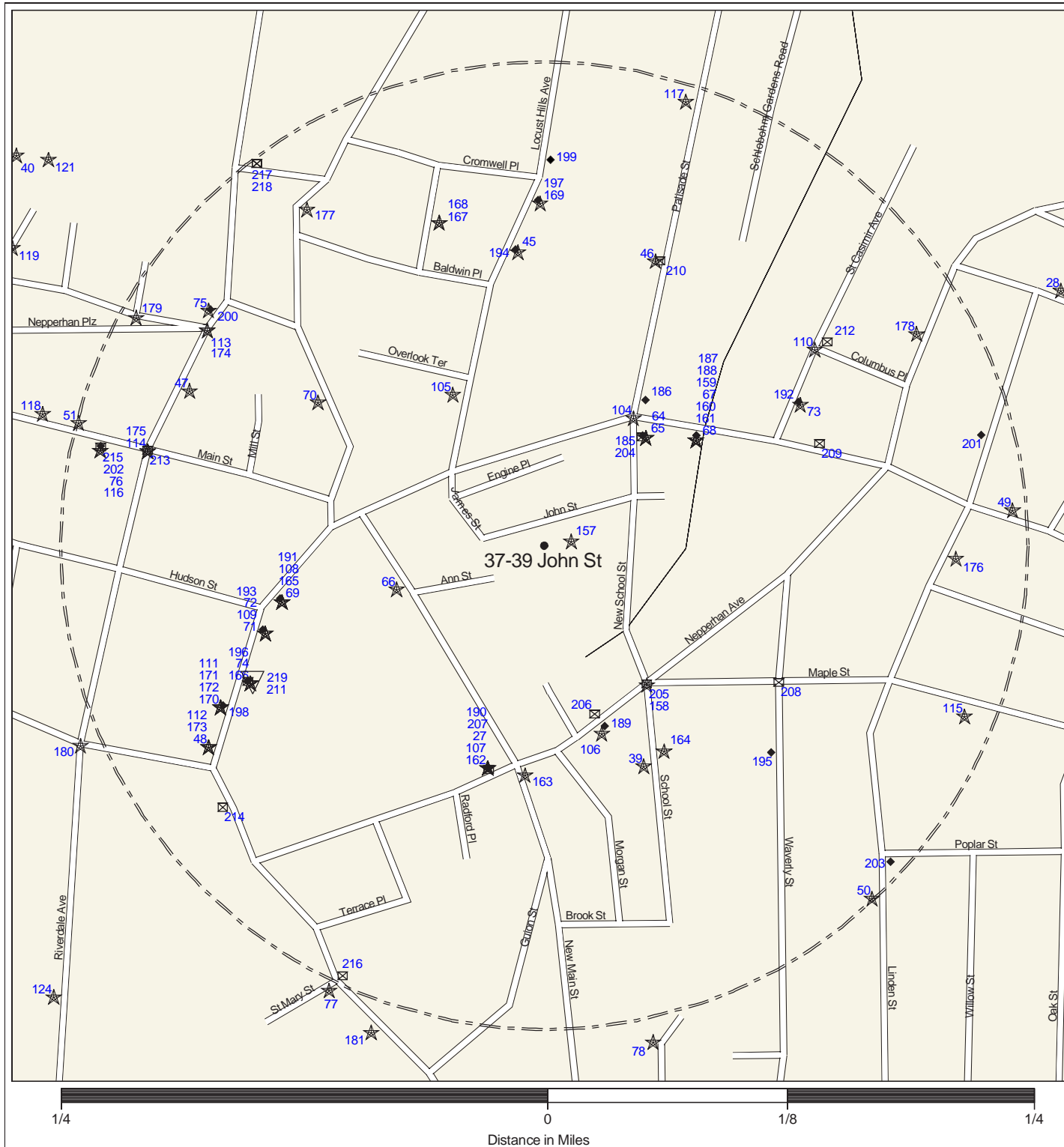


Figure 4

- NYSDEC listing of Petroleum Bulk Storage (PBS) Facilities.

The NPL and CERCLIS databases are maintained by the United States Environmental Protection Agency (USEPA) and contain records for each of the hazardous waste facilities nominated or chosen for cleanup under Superfund. The NPL database was searched for sites within a radius of 1 mile from the subject property. The subject property is not identified on the NPL database. No NPL sites are identified within 1 mile of the subject property.

The CERCLIS database was searched for sites within a radius of 1 mile from the subject property. The subject property is not identified on the CERCLIS database. One CERCLIS site is identified in the database within 1 mile of the subject property. This site is located approximately 2,237 feet northwest of the subject property. This site should not impact the environmental quality of the subject property.

The NYSDEC Solid Waste Landfill Facility database (SWLF) includes properties which are active solid waste disposal sites. The SWLF database was searched for sites within a radius of 1 mile of the subject property. The subject property is not identified on the SWLF database. One SWLF site is identified in the database within 1 mile of the subject property. This site is located approximately 2,741 feet north-northeast of the subject property. This site should not impact the environmental quality of the subject property.

The NYSDEC publication of Brownfield Cleanup Sites in New York State contains a listing of all properties and facilities where expansion or redevelopment is complicated by real or perceived environmental contamination. The subject property is not identified in the database. A total of 18 Brownfield sites are identified in the database within 1 mile of the subject property. The closest site is located approximately 1,634 feet west of the subject property. These sites should not impact the environmental quality of the subject property.

The RCRIS database includes listings of properties which are considered Hazardous Waste Treatment, Storage or Disposal (TSD) facilities or Hazardous Waste Generators/Transporters. The subject property is not listed in the RCRIS TSD database. No RCRIS TSD sites are identified within 1 mile of the subject property.

The RCRIS database includes listings of properties which are under going Corrective Action. The subject property is not listed in the Corrective Action database. No RCRIS Corrective Action sites are identified within 1 mile of the subject property.

The subject property is not listed as an RCRIS Hazardous Waste Generator/Transporter. A total of 15 RCRIS Hazardous Waste Generator/Transporter sites are identified within ¼ mile of the subject property. The closest site is located approximately 401 feet northeast of the subject property. These Hazardous Waste Generator/Transporter sites should not impact upon the environmental quality of the subject property.

The ERNS database is a Federal listing of properties which emergency responses were made to in reference to hazardous waste. The ERNS database was searched for the subject property. The subject property is not listed in the ERNS database.

The NYSDEC Spills and Leaking Underground Storage Tank (LUST) lists were searched for all reported spills within ½ mile of the subject property. The subject property is not listed in the databases as containing a Spill or LUST. A total of 160 Spills or LUSTs have occurred within ½ mile of the property. The closest active site is located approximately 620 feet south-southwest of the subject property. This site and the remaining active sites should not impact upon the environmental quality of the subject property. A total of five closed spills are identified at the gasoline station located adjacent to the north of the subject property. This gasoline station may be impacting the environmental quality of the subject property.

The NYSDEC publication of Hazardous Substance Waste Disposal Sites in New York State, dated May 2000, contains a listing of all suspected properties and facilities in New York State that have been identified as possibly containing toxic or hazardous wastes and/or contamination in various forms. The subject property is not identified in the listing. No Hazardous Substance Waste Disposal sites are identified in the database within 1 mile of the subject property.

The NYSDEC publication of Inactive Hazardous Waste Disposal Sites in New York State, dated August 2004, contains a listing of all properties and facilities in New York State that have been identified as containing toxic or hazardous wastes and/or contamination in various forms. The subject property is not identified in the listing. One Inactive Hazardous Waste Disposal site is identified in the database within 1 mile of the subject property. This site is located approximately 5,142 feet north-northwest of the subject property. This site should not impact the environmental quality of the subject property.

The NYSDEC listing of Petroleum Bulk Storage (PBS) facilities was searched for any listings within ¼ mile of the subject property. The subject property is not identified in the PBS database. A total of 19 PBS facilities are identified in the database within ¼ mile of the property. These sites should not impact upon the environmental quality of the subject property.

6.0 CONCLUSIONS

The results of the Phase I Environmental Site Assessment are contained in this report. Based upon this assessment, Advanced Cleanup Technologies, Inc. makes the following conclusions and representations concerning the scope of the assessment and the environmental quality of the property. The Phase I Environmental Site Assessment has revealed the following Recognized Environmental Conditions at the subject property:

- Auto repair and auto body repair operations located at the subject property (Section 2.3);
- Suspect underground storage tank located at the subject property (Section 3.3);
- Gasoline station located to the north of the subject property (Section 4.0 and 5.0).

Except for these issues, no further assessment work is necessary in order to evaluate the environmental condition of the property.

7.0 RECOMMENDATIONS

Advanced Cleanup Technologies makes the following recommendation with respect to the above Recognized Environmental Conditions at the property:

Auto Repair and Auto Body Repair Operations
Suspect Underground Storage Tank
Adjacent Gasoline Station

A Ground-Penetrating Radar (GPR) survey should be performed in the vicinity of the suspect vent pipe in order to verify if an underground storage tank is associated with the suspect vent pipe.

The soil and groundwater quality beneath the subject property should be evaluated to determine if the auto repair and auto body repair operations, including oil staining in the vicinity of the waste oil aboveground tank, 55 gallon drum and in the repair areas, and the adjacent gasoline station have impacted the environmental quality of the subject property. The discharge point of the floor drains located in the building also should be determined.

The above tasks can be accomplished by the installation, sampling and analysis of soil borings and temporary groundwater monitoring wells throughout the subject property. In the event the floor drains do not discharge to the municipal sewer, soil borings should also be installed adjacent to the floor drains to determine if the floor drains have impacted the environmental quality of the subject property.

The results of the above evaluation should be presented in a formal Phase II Environmental Site Assessment Report. The Phase II Environmental Site Assessment can be accomplished for approximately \$8,000.00.

8.0 EXCLUSIONS AND DISCLAIMER

The purpose of this investigation was to assess the potential environmental liabilities at the subject site with respect to data which Advanced Cleanup Technologies, Inc. has accumulated during the Phase I Environmental Site Assessment. The conclusions presented in this report are based solely on the observations of the site at the time of the investigation. Data provided, including information provided by others, was utilized in assessing the site conditions. The accuracy of this report is subject to the accuracy of the information provided. Advanced Cleanup Technologies, Inc. is not responsible for areas not seen or information not collected. This report is given without a warranty or guarantee of any kind, expressed or implied. Advanced Cleanup Technologies, Inc. assumes no responsibility for losses associated with the use of this report.

APPENDIX A
REGULATORY AGENCY DOCUMENTS

Advanced Cleanup Technologies, Inc.

ENVIRONMENTAL CONSULTANTS

March 28, 2006

Mr. Kevin Crozier
FOIA Officer
City Hall, City of Yonkers
40 South Broadway
Yonkers, NY 10701

Dear Mr. Crozier:

We are writing pursuant to the Freedom of Information Law to request access to information available from your agencies. We would like to receive prior and current information regarding known or potential environmental and public health hazards regarding the property located at:

**37/39 John Street
Yonkers, NY 10701**

Specifically, we would like to obtain access to current and previous assessment information, such as assessment cards, Building Department records, such as construction permits, date of building construction, property development, past usage and violations. We represent Trifont Realty in the property sale or refinance.

Please forward all correspondence to William K. Sisco at A.C.T., 115 Rome Street, Farmingdale, NY 11735; Phone (631) 293-4992, Fax (631) 293-4986. We would be happy to reimburse you for any costs incurred regarding the copying of information. Thank you for your assistance, we await your reply.

Sincerely,




William K. Sisco
Senior Project Manager

WKS:nl
5434

115 Rome Street • Farmingdale, New York 11735 • Tel: 631/293-4992 • Fax: 631/293-4986
1000 7th North Street, Suite B-30 • Liverpool, New York 13088 • Tel: 315/451-9720 • Fax: 315/451-9727
E-mail: advancedcleanuptech.com

PHILIP A. AMICONE
MAYOR

FRANK J. RUBINO
CORPORATION COUNSEL



CITY HALL
YONKERS, NEW YORK 10701- 3883
(914) 377-6240

DEPARTMENT OF LAW
CITY OF YONKERS

April 3, 2006

Advanced Cleanup Technologies, Inc.
115 Rome Street
Farmingdale, NY 11735
Att: William K. Sisco

**Re: Freedom of Information Law Request for information
concerning 119 New Main Street; 127, 129, 131 New Main Street;
147, 149, 151A New Main Street; 155 New Main Street; 33 John
Street; 37/39 John Street; 58-70 Elm Street, Yonkers, NY**

Dear Mr. Sisco:

This letter is in response to your request, filed with this office on March 31, 2006 for information pertaining to the properties listed in the above-caption.

City Records regarding the aforementioned addresses are available at the Building and Housing Department. Due to the sheer volume of the material, the files will be available for review at the Building and Housing Department, between 8:30 a.m. and 3:30 p.m. Monday thru Friday. That office is located at 87 Nepperhan Avenue, 5th Floor, Yonkers, NY.

If you need further information, you may contact Mary Ann at 377-6500.

Thank you for your cooperation.

Yours truly,

A handwritten signature in dark ink, appearing to read "Eric D. Arena", with a long, sweeping horizontal line extending to the right.

Eric D. Arena
FOIL Officer

Advanced Cleanup Technologies, Inc.

ENVIRONMENTAL CONSULTANTS

March 28, 2006

Freedom of Information
Westchester County Department of Health
145 Huguenot Street
New Rochelle, New York 10801
Fax: 914-813-5014

To whom it may concern:

We are writing pursuant to the New York State Freedom of Information Law to request access to information available from your agencies. We would like to receive prior and current information regarding the property located at:

**37/39 John Street
Yonkers, NY 10701**

Specifically, we would like to obtain information regarding: chemical storage, bulk storage, tanks, spills, violations, inspections, permits, sampling, and emergency responses. Please forward all correspondence to William K. Sisco at A.C.T., 115 Rome Street, Farmingdale, NY 11735; Phone (631) 293-4992, Fax (631) 293-4986. We would be happy to reimburse you for any costs incurred regarding the copying of information. Thank you for your assistance, we await your reply.

Sincerely,

William K. Sisco

William K. Sisco
Senior Project Manager

WKS:nl
5434

115 Rome Street • Farmingdale, New York 11735 • Tel: 631/293-4992 • Fax: 631/293-4986
1000 7th North Street, Suite B-30 • Liverpool, New York 13088 • Tel: 315/451-9720 • Fax: 315/451-9727
E-mail: advancedcleanuptech.com

#5439



Andrew J. Spano
County Executive

Department of Health
Joshua Lipsman, M.D., M.P.H.
Commissioner

March 28, 2006

Advanced Cleanup Technologies, Inc.
115 Rome Street
Farmingdale, NY 11735
Att: William K. Sisco

Re: Freedom of Information
Request No. 0233
37/39 John Street
Yonkers, NY 10701

Dear Mr. Sisco:

This is to acknowledge the receipt of your Freedom of Information request dated March 28, 2006 which was received in this office on March 28, 2006.

Your request has been forwarded to the appropriate staff for response; it is anticipated that you will have a response to your request by April 18, 2006.

If you need to communicate with us in the future, please use the "Request Number indicated above. The FOIL office number is: (914) 813-5004. Thank you.

Sincerely,

A handwritten signature in black ink, appearing to read "Mary Landrigan", written over a horizontal line.

Mary Landrigan
Freedom of Information Officer

ML/ns

DATA

Print This Page

Show Results

PARCEL ID	1-475-67
-----------	----------

Owner Details		
Owner Last Name	Owner First Name	Prior Owner
Najib		-

Tax Map Address Details			
Street Number	Street Name	City	State
37	John	Yonkers	NY
			10701

Assessment Details			
Land Assessed Value	Total Assessed Value	Full Market Value	Assessment Year
-	-	-	null

Property Details		
Property Class	Zoning Code	Total Acres
-	-	-
		Lot Sq. Ft.
		-

Sale Details		
Sale Date (yyyy-mm-dd)	Full Sales Price	Sale Type
-	-	-

ADDRESS

[Print This Page](#)

[Show Results](#)

PARCEL ID	1-475-67
-----------	----------

Tax Map Address Detail	
Name	Najib Naber
Street Address	37 John St
City, State and Zip	Yonkers, NY 10701

Owner Mailing Address	
Name	Najib Naber
Second Owner Name	-
Attention To	Naber
Additional Address	Ferail
Po Box No	-
Street Address	16 Wingate Rd
City, State and Zip	Yonkers, NY 10705-1535

Tax Bill Mailing Address	
Name	-
Attention To	-
Additional Address	-
Po Box No	-
Street Address	-
City, State and Zip	-

Third Party Address	
Name	-
Attention To	-
Additional Address	-
Po Box No	-
Street Address	-

Department of Assessments and Taxation

475 67

37 JOHN STREET

12

Majid + Farid Nader
9/5/84

GENERAL INFORMATION

SPECIAL FEATURES

MAIN BUILDING CONSTRUCTION ☒ GARAGE DATA ☐ PRIVATE ☐ COMMERCIAL

CLASS ☐ FLOOR ☐ CONGR ☐ SIZE ☐ CAR CAPACITY

APARTMENTS ☐ ROOF SHAPE ☐ ATT ☐ ENCL ☐ DET

STORIES ☐ HTO ☐ PLNG ☐ ROOMS OVER ☐ GAS PUMPS

OFFICES ☐ CHUR ☐ CLUB ☐ CHURCH

BASE ☐ FACTORY ☐ WAREHOUSE

STATION ☐ STEEL BEAMS ☐ CONCRETE

STONE ☐ FLOORING ☐ SOFTWOOD

CONCRETE ☐ HARDWOOD ☐ TILE

BRICK ☐ TERRAZZO ☐ FLOORS

FILES ☐ MARBLE ☐ CEMENT

ROOF ☐ COMP. TILE ☐ GABLE

HIP ☐ FLAT ☐ SHED

MANARD ☐ GARAGE ☐ DOWN

WOOD SHED ☐ SHED ☐ SHED

EDGING ☐ SHED ☐ SHED

WOOD SHINGLE ☐ SHED ☐ SHED

CONCRETE ☐ SHED ☐ SHED

CONC. BLOCK ☐ SHED ☐ SHED

FRONT ☐ SHED ☐ SHED

SHED ☐ SHED ☐ SHED

SHED ☐ SHED ☐ SHED

SHED ☐ SHED ☐ SHED

SHED ☐ SHED ☐ SHED

SHED ☐ SHED ☐ SHED

SHED ☐ SHED ☐ SHED

SHED ☐ SHED ☐ SHED

SHED ☐ SHED ☐ SHED

SHED ☐ SHED ☐ SHED

SHED ☐ SHED ☐ SHED

SHED ☐ SHED ☐ SHED

SHED ☐ SHED ☐ SHED

1906



475-67-04

17293

17293

17293

17293

17293

17293

17293

17293

17293

17293

17293

17293

17293

17293

17293

17293

17293

17293

17293

17293

17293

17293

17293

17293

17293

17293

17293

17293

17293

17293

17293

17293

17293

17293

17293

17293

17293

17293

17293

17293

17293

17293

17293

17293

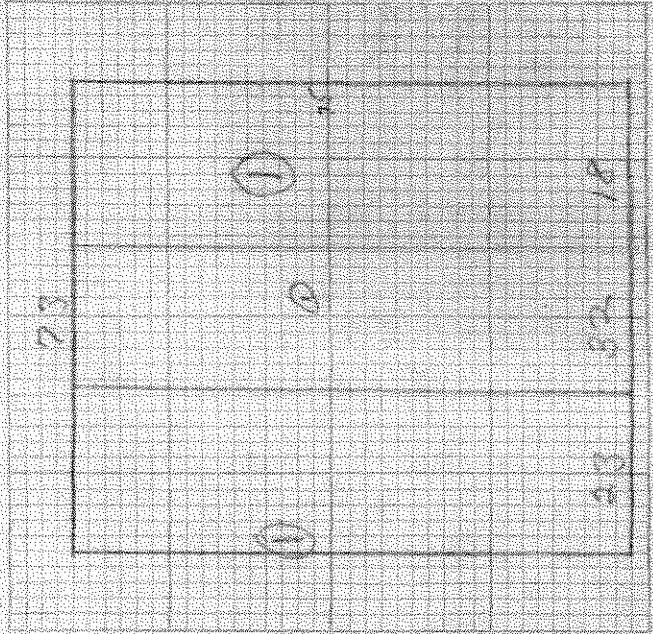
17293

17293

17293

17293

17293



THE VALUATION ASSOCIATES

CANTERBURY, CONN.

BUILDING PERMITS

ASSESSMENT RECORD

DATE	PERMIT NO.	WORK	EST. COST	LAND	BUILDINGS	IMPROV.	ASSESSOR'S	TAXABLE VALUE	WORTH VALUE	SEWER	DIST.	YEAR
				5800	4200	10000		10000		CYS	3	1959
				6400	10300	16700		16700		16700	3	1955
				6400	10500	16700		16700		16700	3	5/1/55

REMARKS

SEWER DISTRICTS

1. BROWN VALLEY
2. SOUTH CENTRAL
3. CENTRAL TOWNSHIPS
4. NORTH TOWNSHIPS
5. SAN ANGELO VALLEY

PROPERTY OWNERSHIP RECORD

OWNER'S NAME	ADDRESS	MO. TAXES PAID	MORTGAGE	E. S.	LIBER.	PAGE	DATE
GL - L	475- 67	1971					
LAND	6,400						
BLDG.	10,300						
TOTAL	16,700						
EXCEPT							
AREA							
NET	16,700						
SEWER	3						
SEWER							
SEWER							

OWNER'S NAME

ADDRESS

MORTGAGE

E. S.

LIBER.

PAGE

DATE

Najid & Farid Nader

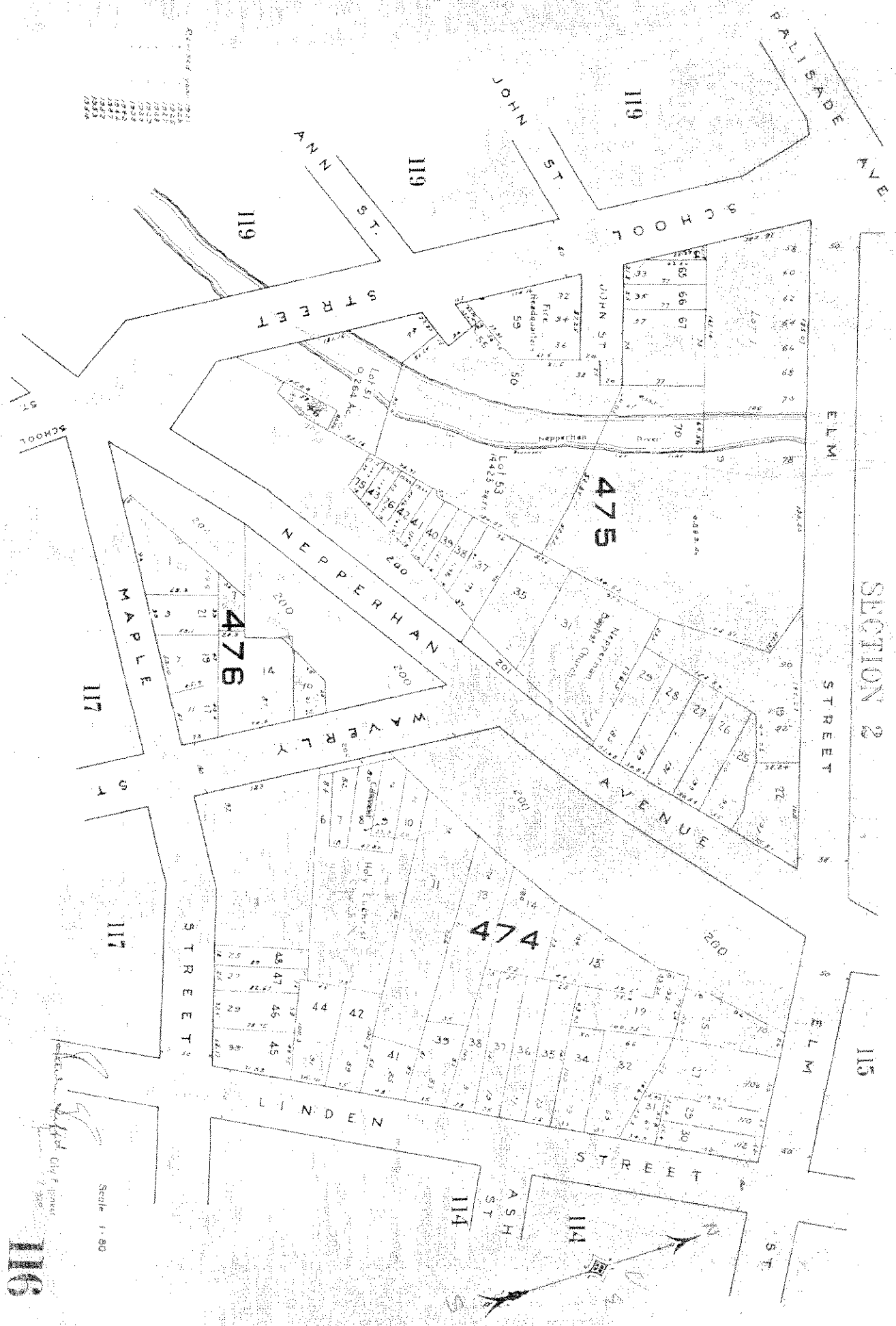
11000

440

7960

120

9/5/84

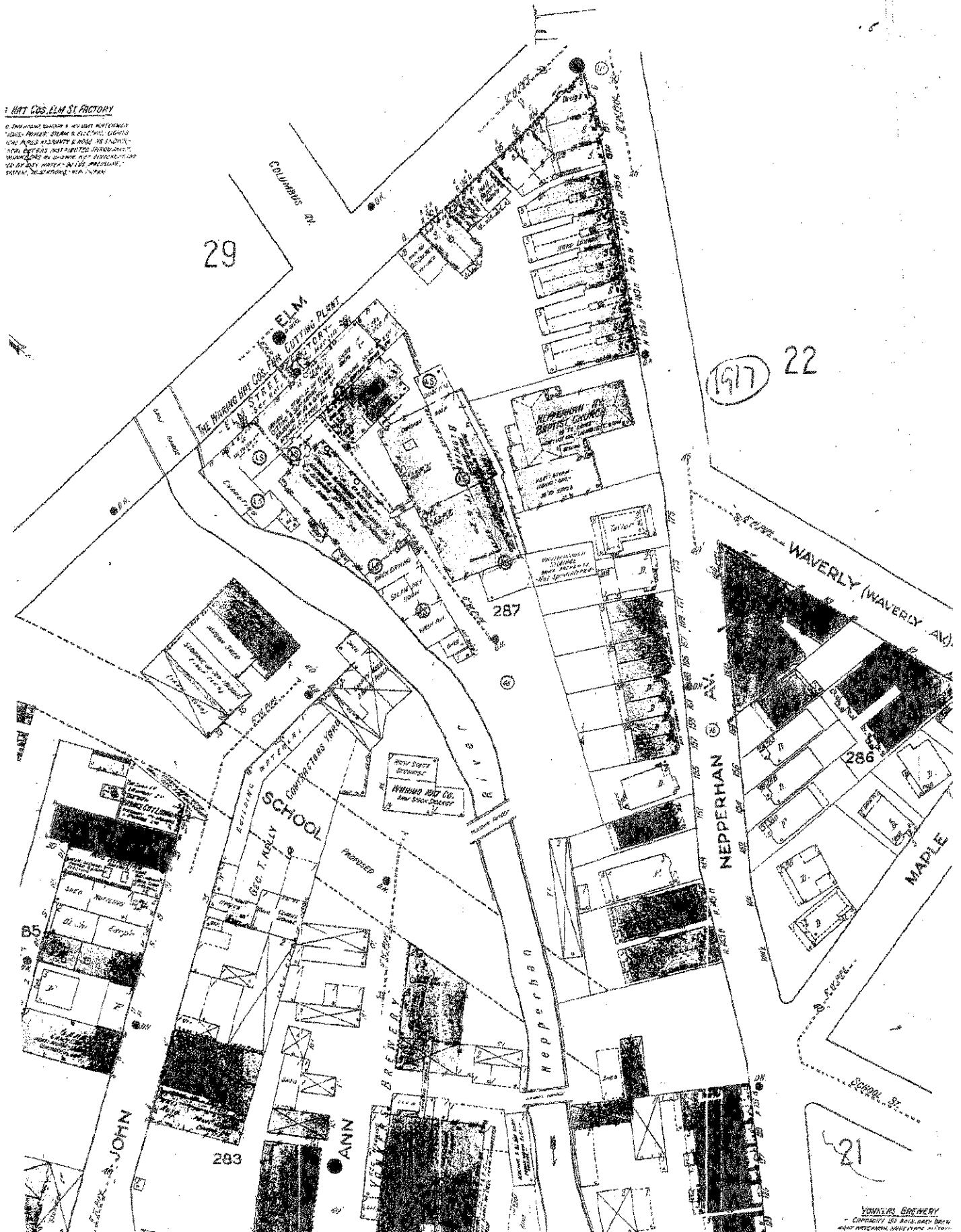


116

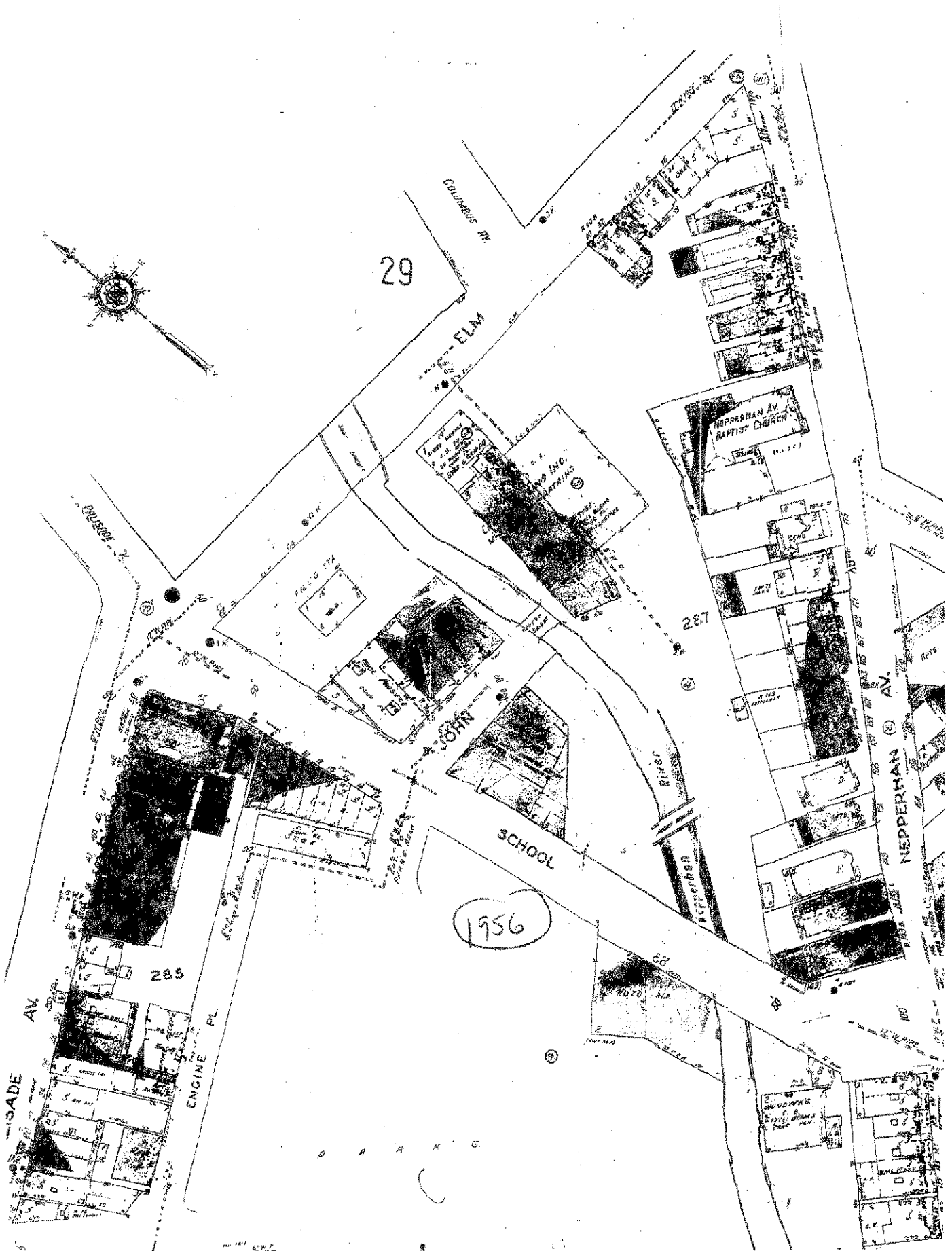
APPENDIX B
FIRE INSURANCE MAPS

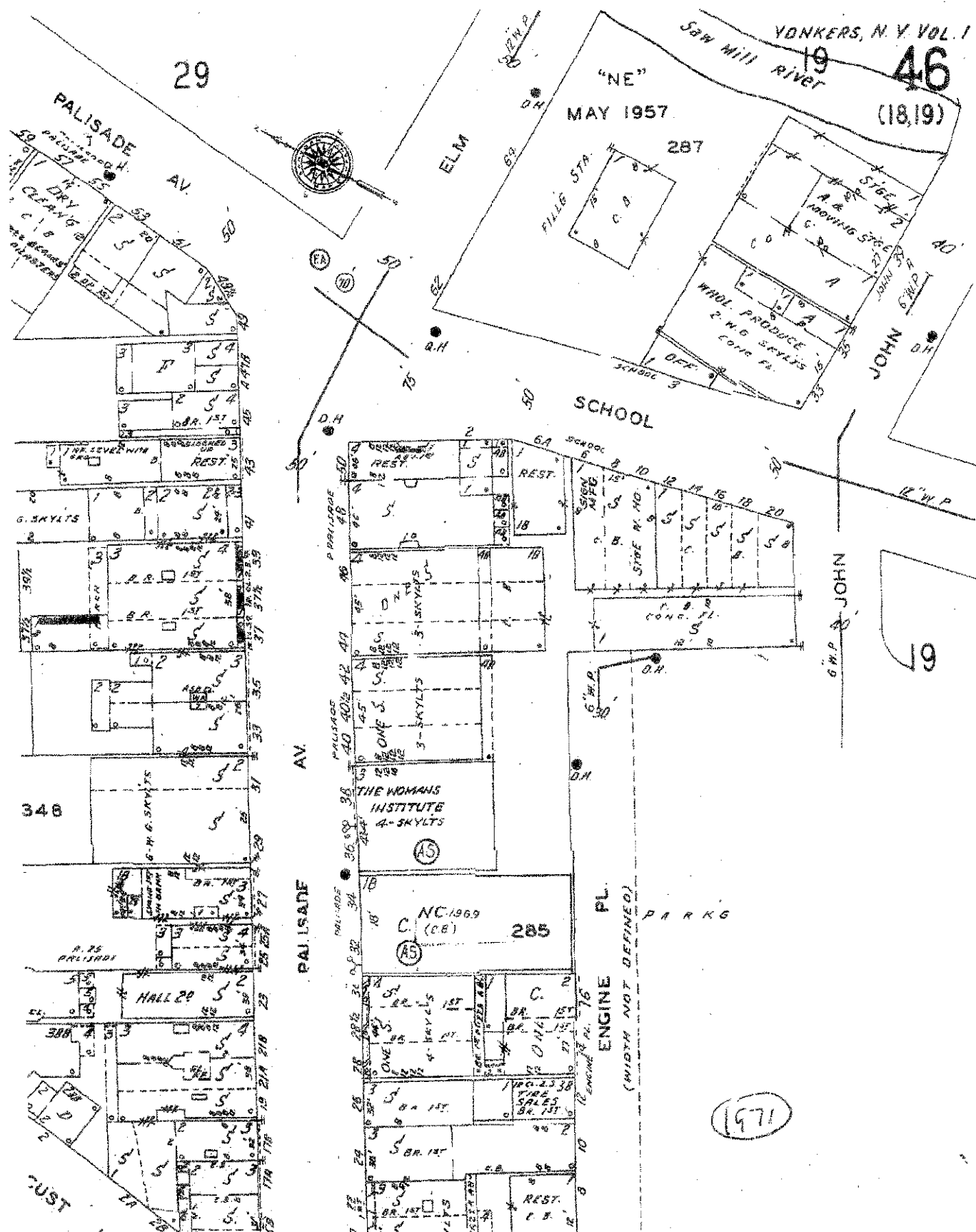
1 UNIT COS. ELM ST. FACTORY

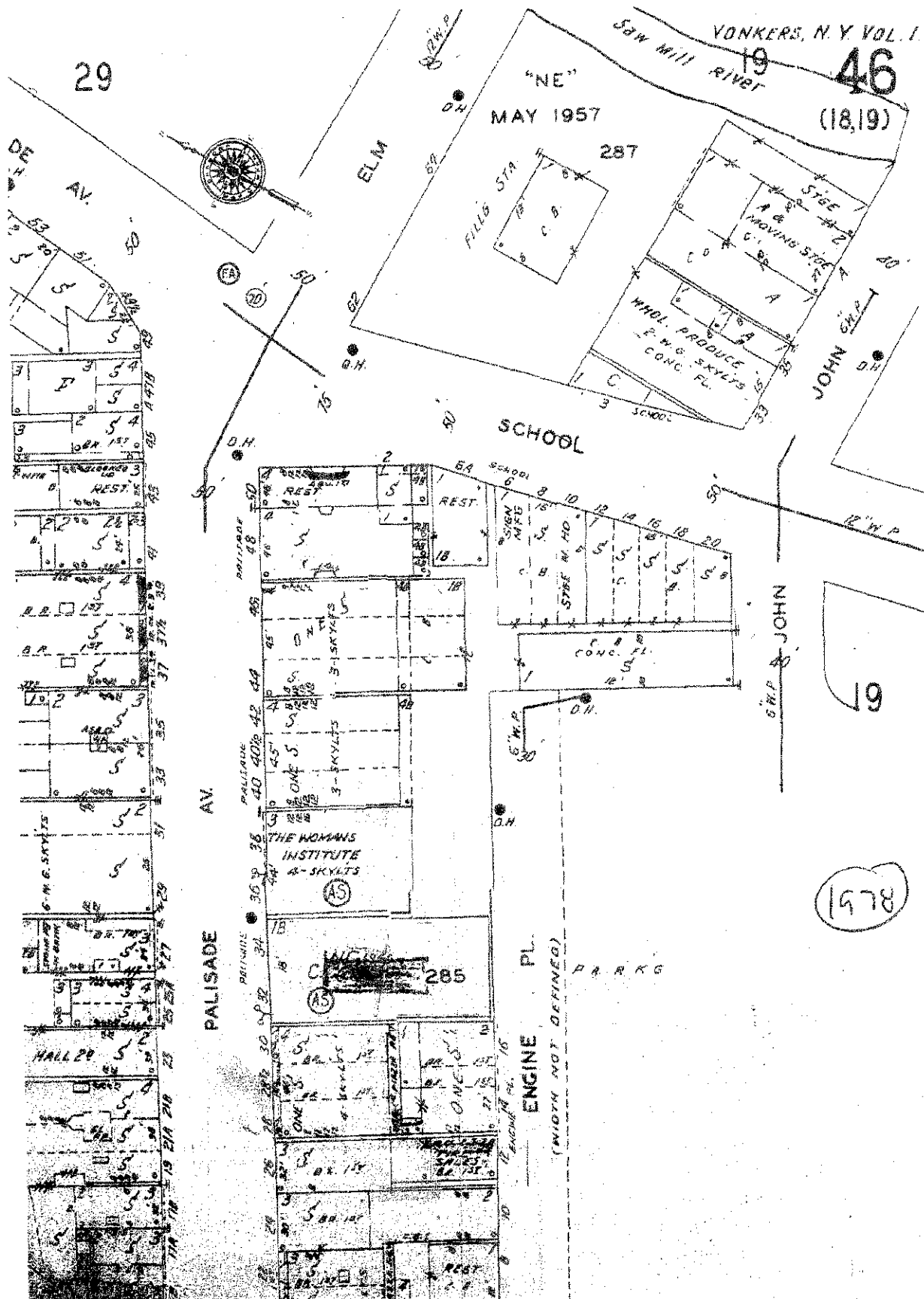
1. THE BUILDING WAS A 1-UNIT FACTORY
2. THE BUILDING WAS A 1-UNIT FACTORY
3. THE BUILDING WAS A 1-UNIT FACTORY
4. THE BUILDING WAS A 1-UNIT FACTORY
5. THE BUILDING WAS A 1-UNIT FACTORY
6. THE BUILDING WAS A 1-UNIT FACTORY
7. THE BUILDING WAS A 1-UNIT FACTORY
8. THE BUILDING WAS A 1-UNIT FACTORY
9. THE BUILDING WAS A 1-UNIT FACTORY
10. THE BUILDING WAS A 1-UNIT FACTORY

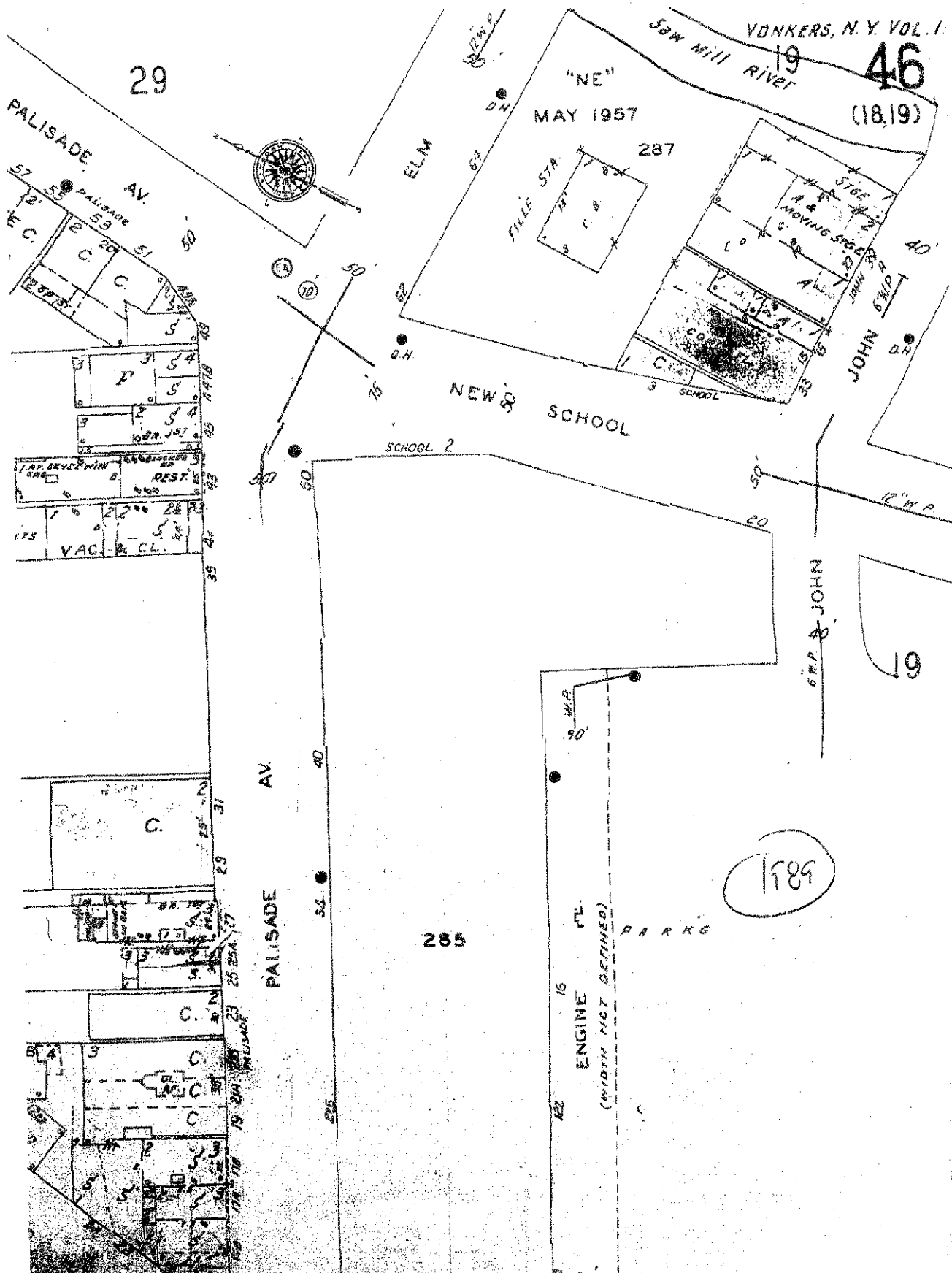


WILSON'S BREWERY
- CAPACITY 500 BOTTLES PER DAY
- 1000 BOTTLES PER DAY
- 1000 BOTTLES PER DAY









APPENDIX C
DATABASE SEARCH RESULTS



* **NPL, CERCLIS, INACTIVE HAZARDOUS WASTE REGISTRY SITES AND/OR REGISTRY QUALIFYING SITES** *
* **IDENTIFIED WITHIN 1 MILE SEARCH RADIUS** *

PLEASE NOTE: * Compass directions can vary substantially for sites located very close to the subject property address.

The New York State Department of Environmental Conservation issues Quarterly Status Reports of the Inactive Hazardous Disposal Site Registry. Part Five of those reports identifies "all sites that are under an investigation by the DEC in order to determine whether or not the site meets the statutory definition of an inactive hazardous waste disposal site."
Sites identified in Part Five are not currently listed in the Registry and may be added to the Registry or dropped from consideration. This section contains information on those sites.

Map Identification Number 1 **PATCLIN CHEMICAL CO**
66 ALEXANDER STREET

EPA Facility Id: NYD986925790
YONKERS, NY 10701

MAP LOCATION INFORMATION

Site location mapped by: ADDRESS MATCHING

Approximate distance from property: 2237 feet to the NW

ADDRESS CHANGE INFORMATION

Revised street: NO CHANGE

Revised zip code: NO CHANGE

SITE DESIGNATION: NPL - CERCLIS - X NYSDEC REGISTRY - NYSDEC REGISTRY QUALIFYING -

USEPA COMPREHENSIVE ENVIRONMENTAL RESPONSE
COMPENSATION AND LIABILITY INFORMATION SYSTEM (CERCLIS)

SITE INFORMATION

EPA-ID: NYD986925790

Site-ID: 0203907

Site Name: PATCLIN CHEMICAL CO

Site Street: 66 ALEXANDER STREET

Site City/State/Zip: YONKERS, NY 10701

NFRAP (No Further Remedial Activity Planned) Status: NOT DESIGNATED AS NFRAP

Owner Indicator: Unknown

NPL Status Indicator: Not on the NPL

Incident Type:

USGS Hydrological Unit: 02030101

Incident Category:

RCRA Flag:

Non-NPL Status: Removal Only Site (No Site Assessment Work Needed)

Federal Facility Flag: Not a Federal Facility

SITE DESCRIPTION:

Request for archiving made by the Removal Program 8/31/2001 - Decision not to pursue Cost Recovery (J. Witkowski/L. Peterson)
) Removal request for unarchiving 10/11/02 (J. Witkowski)

OPERABLE UNIT INFORMATION

Operable Unit ID: 00

Operable Unit Name: SITEWIDE

ACTION INFORMATION

Name:	ADMIN ORDER ON CONSENT	Actual Start Date:	
Lead:	Federal Enforcement	Actual Completion Date:	19940630
Qualifier:		Operable Unit ID:	00
Category:		Planning Status:	
IFMS Entry:	Both Intramural and Extramural Entry into IFMS	Financial Budget Source:	Enforcement
Anomaly Indicator:			
Name:	PRP REMOVAL	Actual Start Date:	19940922
Lead:	Responsible Party	Actual Completion Date:	19960926
Qualifier:	Stabilized	Operable Unit ID:	00
Category:	Time Critical	Planning Status:	Primary
IFMS Entry:	Both Intramural and Extramural Entry into IFMS	Financial Budget Source:	Removal
Anomaly Indicator:			
Name:	REMOVAL ASSESSMENT	Actual Start Date:	19980331
Lead:	EPA Fund-Financed	Actual Completion Date:	19980331
Qualifier:		Operable Unit ID:	00
Category:		Planning Status:	
IFMS Entry:	Both Intramural and Extramural Entry into IFMS	Financial Budget Source:	Removal
Anomaly Indicator:			
Name:	REMOVAL	Actual Start Date:	19980331
Lead:	EPA Fund-Financed	Actual Completion Date:	19980504
Qualifier:	Stabilized	Operable Unit ID:	00
Category:	Emergency	Planning Status:	Primary
IFMS Entry:	Both Intramural and Extramural Entry into IFMS	Financial Budget Source:	Removal
Anomaly Indicator:			
Name:	REMOVAL NEGOTIATIONS	Actual Start Date:	
Lead:	Federal Enforcement	Actual Completion Date:	20020221
Qualifier:		Operable Unit ID:	00
Category:		Planning Status:	
IFMS Entry:	Both Intramural and Extramural Entry into IFMS	Financial Budget Source:	Enforcement
Anomaly Indicator:			
Name:	REMOVAL	Actual Start Date:	20020115
Lead:	EPA Fund-Financed	Actual Completion Date:	20020314
Qualifier:	Stabilized	Operable Unit ID:	00
Category:	Emergency	Planning Status:	Primary
IFMS Entry:	Both Intramural and Extramural Entry into IFMS	Financial Budget Source:	Removal
Anomaly Indicator:			

Name: ARCHIVE SITE
Lead: EPA In-House
Qualifier:
Category:
IFMS Entry: No Entry into IFMS
Anomaly Indicator:

Actual Start Date:
Actual Completion Date: 20021009
Operable Unit ID: 00
Planning Status:
Financial Budget Source:

FINANCIAL INFORMATION

Action Name: REMOVAL
Financial Type: Commitment
Budget Source: Removal
IFMS Entry: Both Intramural and Extramural Entry into IFMS

Financial ID: 0001
Date: 19980415
Amount: \$20000
Planned/Actual: ACTUAL

Action Name: REMOVAL
Financial Type: Actual Obligation
Budget Source: Removal
IFMS Entry: Both Intramural and Extramural Entry into IFMS

Financial ID: 0001
Date: 19980417
Amount: \$20000
Planned/Actual: ACTUAL

Action Name: REMOVAL
Financial Type: Decommitment
Budget Source: Removal
IFMS Entry: Both Intramural and Extramural Entry into IFMS

Financial ID: 0001
Date: 19980417
Amount: \$20000
Planned/Actual: ACTUAL

Action Name: REMOVAL
Financial Type: Deobligation
Budget Source: Removal
IFMS Entry: Both Intramural and Extramural Entry into IFMS

Financial ID: 0001
Date: 20000510
Amount: \$2421
Planned/Actual: ACTUAL

Action Name: REMOVAL
Financial Type: Commitment
Budget Source: Removal
IFMS Entry: Both Intramural and Extramural Entry into IFMS

Financial ID: 0001
Date: 20011226
Amount: \$200000
Planned/Actual: ACTUAL

Action Name: REMOVAL
Financial Type: Actual Obligation
Budget Source: Removal
IFMS Entry: Both Intramural and Extramural Entry into IFMS

Financial ID: 0001
Date: 20020102
Amount: \$200000
Planned/Actual: ACTUAL

Action Name: REMOVAL
Financial Type: Decommitment
Budget Source: Removal
IFMS Entry: Both Intramural and Extramural Entry into IFMS

Financial ID: 0001
Date: 20020102
Amount: \$200000
Planned/Actual: ACTUAL

Action Name: REMOVAL
Financial Type: Deobligation

Financial ID: 0001
Date: 20020226

Budget Source: Removal
IFMS Entry: Both Intramural and Extramural Entry into IFMS

Amount: \$27857
Planned/Actual: ACTUAL

Action Name: REMOVAL
Financial Type: Commitment
Budget Source: Removal
IFMS Entry: Both Intramural and Extramural Entry into IFMS

Financial ID: 0002
Date: 20020304
Amount: \$580000
Planned/Actual: ACTUAL

Action Name: REMOVAL
Financial Type: Actual Obligation
Budget Source: Removal
IFMS Entry: Both Intramural and Extramural Entry into IFMS

Financial ID: 0002
Date: 20020306
Amount: \$580000
Planned/Actual: ACTUAL

Action Name: REMOVAL
Financial Type: Decommitment
Budget Source: Removal
IFMS Entry: Both Intramural and Extramural Entry into IFMS

Financial ID: 0002
Date: 20020306
Amount: \$580000
Planned/Actual: ACTUAL

Action Name: REMOVAL
Financial Type: Deobligation
Budget Source: Removal
IFMS Entry: Both Intramural and Extramural Entry into IFMS

Financial ID: 0002
Date: 20020308
Amount: \$46578
Planned/Actual: ACTUAL

Action Name: REMOVAL
Financial Type: Deobligation
Budget Source: Removal
IFMS Entry: Both Intramural and Extramural Entry into IFMS

Financial ID: 0003
Date: 20020327
Amount: \$47690
Planned/Actual: ACTUAL

Action Name: REMOVAL
Financial Type: Deobligation
Budget Source: Removal
IFMS Entry: Both Intramural and Extramural Entry into IFMS

Financial ID: 0004
Date: 20020515
Amount: \$95144
Planned/Actual: ACTUAL

Action Name: REMOVAL
Financial Type: Deobligation
Budget Source: Removal
IFMS Entry: Both Intramural and Extramural Entry into IFMS

Financial ID: 0002
Date: 20020522
Amount: \$17579
Planned/Actual: ACTUAL

Action Name: REMOVAL
Financial Type: Deobligation
Budget Source: Removal
IFMS Entry: Both Intramural and Extramural Entry into IFMS

Financial ID: 0005
Date: 20020618
Amount: \$38178
Planned/Actual: ACTUAL

Action Name: REMOVAL
Financial Type: Deobligation
Budget Source: Removal
IFMS Entry: Both Intramural and Extramural Entry into IFMS

Financial ID: 0006
Date: 20020717
Amount: \$26444
Planned/Actual: ACTUAL

Action Name: REMOVAL
Financial Type: Deobligation
Budget Source: Removal
IFMS Entry: Both Intramural and Extramural Entry into IFMS

Financial ID: 0007
Date: 20020919
Amount: \$2434
Planned/Actual: ACTUAL

Action Name: REMOVAL
Financial Type: Deobligation
Budget Source: Removal
IFMS Entry: Both Intramural and Extramural Entry into IFMS

Financial ID: 0009
Date: 20030319
Amount: \$372544
Planned/Actual: ACTUAL

Action Name: REMOVAL
Financial Type: Deobligation
Budget Source: Removal
IFMS Entry: Both Intramural and Extramural Entry into IFMS

Financial ID: 0008
Date: 20030319
Amount: \$123131
Planned/Actual: ACTUAL

Map Identification Number 2 **BICC CABLES**
1 POINT STREET

YONKERS, NY 10702

Facility Id: 360051

MAP LOCATION INFORMATION

Site location mapped by: MANUAL MAPPING (4)
Approximate distance from property: 5142 feet to the NNW

ADDRESS CHANGE INFORMATION

Revised street: 1 POINT ST
Revised zip code: NO CHANGE

SITE DESIGNATION: NPL - CERCLIS - NYSDEC REGISTRY - X NYSDEC REGISTRY QUALIFYING -

NEW YORK STATE DEPARTMENT OF ENVIRONMENTAL CONSERVATION
DIVISION OF HAZARDOUS WASTE REMEDIATION
INACTIVE HAZARDOUS WASTE DISPOSAL SITE INFORMATION

CLASSIFICATION CODE: 2 REGION: 3
CLASSIFICATION CODE DESCRIPTION:
Significant threat to the public health or environment - action required.

SITE CODE: 360051
EPA ID:

NAME OF SITE: BICC Cables
STREET ADDRESS: 1 Point Street
TOWN/CITY: Yonkers

ZIP: 10702

COUNTY: Westchester

SITE TYPE: Dump- Structure-X Lagoon- Landfill- Treatment Pond-

ESTIMATED SIZE: 14 Acres

SITE OWNER/OPERATOR INFORMATION:

CURRENT OWNER(S):
NAME.....: BICC Cables Corporation

ADDRESS..: 1 Crosfield Avenue, West Nyack, NY 10994
NAME.....: BICC CABLES CORPORATION
ADDRESS..: 7920 ROCKVILLE ROAD, INDIANAPOLIS, INDIANA 46214
OWNER DURING DISPOSAL:
NAME.....: BICC CABLES CORPORATION
OPERATOR(S) DURING DISPOSAL:
NAME.....: BICC Cables Corporation
ADDRESS..: 1 Crosfield Avenue, West Nyack, NY 10994
NAME.....: BICC CABLES CORPORATION
ADDRESS..: 1 CROSFIELD AVE, WEST NYACK, NY 10994

HAZARDOUS WASTE DISPOSAL PERIOD: from 1930s to 1970s

SITE DESCRIPTION:

The site is approximately 14 acres of which 360,000 sq. ft. is warehouse/office space structures. The rest of the site is open or paved/unpaved lots. The facility, in operations since 1886, ceased manufacturing of high voltage cables in 1996. BICC, the fourth corporation doing business on this property, is the present owner. Aerial photo's show that the property was expanded (into the Hudson River) via fill material from 1940 to 1976. In September 1997, BICC and NYSDEC entered into a Consent Order (CO) to perform a Preliminary Site Assessment (PSA) through the Spills Program. The PSA report showed levels of on-site PCB contaminated soils ranging from .018 ppm to 4,800 ppm. On-site soils contaminated with lead were at 14,800 ppm. Semi-volatile compounds and PAHs exceeded soil cleanup levels. The owner has entered into a Consent Order with the DEC for a Remedial Investigation/Feasibility Study (RI/FS). The soil is contaminated with PCBs and lead. The source of the contamination has not been identified. The oil in the remaining large transformers was tested. Some contained PCBs. Further investigation is necessary to determine the best remedial alternatives for the on-site soils. The site represents a significant threat to the environment for potential impact to the Hudson River and a public health concern because of the potential for exposure to PCB contaminated interior surfaces of the building and on-site soils. A work plan for sampling, including the interior of the building and river sediments has been approved. Most of the field work is complete. Based on a petition request, it has been determined that the Electric Power Research Institute (EPRI) laboratory (tax map number 2-2630-2), is not part of the BICC Cables Hazardous Waste site. This is the laboratory that was constructed on pilings over part of the river bank.

CONFIRMED HAZARDOUS WASTE DISPOSED:

TYPE

QUANTITY

ASSESSMENT OF ENVIRONMENTAL PROBLEMS:

Site soils contaminated with levels of PCBs (4,800 ppm) and lead (14,800 ppm). Contamination threats to the Hudson River flora and fauna exist.

ASSESSMENT OF HEALTH PROBLEMS:

Surface and subsurface soils are contaminated with polychlorinated biphenyls (PCBs) and polycyclic aromatic hydrocarbons (PAHs) at concentrations above applicable cleanup objectives. The presence of these contaminants in surface soils presents a potential exposure pathway through direct contact with or ingestion of contaminated soil. Subsurface contamination could result in human exposures if these soils are disturbed during on-site development activities. Some interior surfaces of the facility are contaminated with PCBs and lead. Direct contact with these

contaminated surfaces represents a potential exposure pathway. Many areas of the facility have been decontaminated and are used for motion picture filming activities. Groundwater is not known to be contaminated. The area is served by public water.

The New York State Department of Environmental Conservation has not publicly updated the following fields since 2003:

ANALYTICAL DATA AVAILABLE FOR:	Air-	Surface Water-	Groundwater-X	Soil-X	Sediment-
APPLICABLE STANDARDS EXCEEDED IN:	Groundwater-	Drinking Water-	Surface Water-	Air-	

GEOTECHNICAL INFORMATION:

SOIL/ROCK TYPE:	Fill.
GROUNDWATER DEPTH:	Range: 15 to 20 feet.

LEGAL ACTION:	Type: Consent Order	State-X	Federal-
STATUS:	Negotiation in Progress-X	Order Signed-	
REMEDIAL ACTION:	Proposed- Under Design-	In Progress-	Completed-
NATURE OF ACTION:			



**** NO HAZARDOUS SUBSTANCE WASTE DISPOSAL SITES IDENTIFIED WITHIN 1 MILE SEARCH RADIUS ****



*** BROWNFIELDS SITES IDENTIFIED WITHIN 1 MILE SEARCH RADIUS ***

PLEASE NOTE: * Compass directions can vary substantially for sites located very close to the subject property address.

Map Identification Number 3	MAIN/HUDSON/HAWTH ORNE SITE	Facility Id: C360076
	MAIN ST., HUDSON ST., HAWTHORNE AVE.	YONKERS, NY 10701
MAP LOCATION INFORMATION		ADDRESS CHANGE INFORMATION
Site location mapped by: MANUAL MAPPING (3)		Revised street: HAWTHORN AVE BTW MAIN ST AND HUDSON ST
Approximate distance from property: 1634 feet to the W		Revised zip code: NO CHANGE
Brownfield Program:	Brownfield Cleanup Program	

Map Identification Number 4	YONKERS DOWNTOWN WATERFRONT - PARCEL E	Facility Id: V00190
	FOOT OF MAIN STREET	YONKERS, NY 10701
MAP LOCATION INFORMATION		ADDRESS CHANGE INFORMATION
Site location mapped by: MANUAL MAPPING (4)		Revised street: MAIN ST
Approximate distance from property: 1881 feet to the WNW		Revised zip code: NO CHANGE
Brownfield Program:	Voluntary Cleanup Program	
Volunteer:	YONKERS COMMUNITY DEVELOPMENT AGENCY	

Map Identification Number 5	YONKERS DOWNTOWN WATERFRONT SITE - PHASE	Facility Id: B00045
	FOOT OF MAIN STREET	YONKERS (C), NY 10701-
MAP LOCATION INFORMATION		ADDRESS CHANGE INFORMATION
Site location mapped by: MANUAL MAPPING (4)		Revised street: MAIN ST
Approximate distance from property: 1881 feet to the WNW		Revised zip code: NO CHANGE
Brownfield Program:	Environmental Restoration Program	

Map Identification Number 6 **HUDSON FILLING CONSTRUCTION & DEMOLITION**
27, 65, 75 WATER GRANT WAY AND 100 MAIN STREET YONKERS (C), NY 10701-

Facility Id: B00199

MAP LOCATION INFORMATION

Site location mapped by: ADDRESS MATCHING

Approximate distance from property: 1883 feet to the WNW

ADDRESS CHANGE INFORMATION

Revised street: 100 MAIN ST

Revised zip code: 10701

Brownfield Program: Environmental Restoration Program

Map Identification Number 7 **YONKERS PARCELS B AND C**
1 ALEXANDER STREET YONKERS, NY 10701-

Facility Id: C360071

MAP LOCATION INFORMATION

Site location mapped by: MANUAL MAPPING (4)

Approximate distance from property: 2071 feet to the NW

ADDRESS CHANGE INFORMATION

Revised street: 1 ALEXANDER ST

Revised zip code: NO CHANGE

Brownfield Program: Brownfield Cleanup Program

Map Identification Number 8 **NAVAL MILITIA SITE "PARCEL A"**
21 ALEXANDER ST. YONKERS, NY 10701-

Facility Id: V00440

MAP LOCATION INFORMATION

Site location mapped by: MANUAL MAPPING (4)

Approximate distance from property: 2116 feet to the NW

ADDRESS CHANGE INFORMATION

Revised street: 21 ALEXANDER ST

Revised zip code: NO CHANGE

Brownfield Program: Voluntary Cleanup Program

Volunteer: WESTCHESTER COUNTY P

Map Identification Number 9 **PATCLIN WAREHOUSE SITE**
62 ALEXANDER STREET YONKERS (C), NY 10710-

Facility Id: B00194

MAP LOCATION INFORMATION

Site location mapped by: ADDRESS MATCHING

Approximate distance from property: 2166 feet to the NW

ADDRESS CHANGE INFORMATION

Revised street: 62 ALEXANDER ST

Revised zip code: 10701

Brownfield Program: Environmental Restoration Program

Map Identification Number 10 HABIRSHAW PROPERTY
35 ALEXANDER STREET

YONKERS, NY 10701-

Facility Id: V00441

MAP LOCATION INFORMATION

Site location mapped by: MANUAL MAPPING (4)

Approximate distance from property: 2172 feet to the NW

ADDRESS CHANGE INFORMATION

Revised street: 35 ALEXANDER ST

Revised zip code: NO CHANGE

Brownfield Program: Voluntary Cleanup Program

Volunteer: WESTCHESTER COUNTY P

Map Identification Number 11 YONKERS DOWNTOWN WATERFRONT SITE - PHASE
FOOT OF WELLS AVENUE

YONKERS (C), NY 10701-

Facility Id: B00046

MAP LOCATION INFORMATION

Site location mapped by: MANUAL MAPPING (4)

Approximate distance from property: 2200 feet to the WNW

ADDRESS CHANGE INFORMATION

Revised street: WELLS AVE

Revised zip code: 10701

Brownfield Program: Environmental Restoration Program

Map Identification Number 12 GLENWOOD POWER STATION
45 WATER GRANT WAY

YONKERS (C), NY 10701-

Facility Id: B00200

MAP LOCATION INFORMATION

Site location mapped by: MANUAL MAPPING (3)

Approximate distance from property: 2204 feet to the WNW

ADDRESS CHANGE INFORMATION

Revised street: NO CHANGE

Revised zip code: NO CHANGE

Brownfield Program: Environmental Restoration Program

Map Identification Number 13 104 ASHBURTON AVE
104 ASHBURTON AVE.

YONKERS, NY 10701

Facility Id: V00361

MAP LOCATION INFORMATION

Site location mapped by: MANUAL MAPPING (3)

Approximate distance from property: 2266 feet to the NNE

ADDRESS CHANGE INFORMATION

Revised street: 104 ASHBURTON AVE

Revised zip code: 10703

Brownfield Program: Voluntary Cleanup Program

Volunteer: Greyston Foundation

Map Identification Number 14 **CON EDISON - WOODWORTH AVE. WORKS MGP**
WOODWORTH & ASHBURTON AVE'S

YONKERS, NY

Facility Id: V00564

MAP LOCATION INFORMATION

Site location mapped by: MANUAL MAPPING (3)

Approximate distance from property: 2563 feet to the NNW

ADDRESS CHANGE INFORMATION

Revised street: WOODWORTH AVE / ASHBURTON AVE

Revised zip code: UNKNOWN

Brownfield Program: Voluntary Cleanup Program

Volunteer: CONSOLIDATED EDISON C

Map Identification Number 15 **HALSTEAD-QUINN/ATI TANK FARM**
91 ALEXANDER STREET

YONKERS (C), NY 10710-

Facility Id: B00193

MAP LOCATION INFORMATION

Site location mapped by: ADDRESS MATCHING

Approximate distance from property: 2721 feet to the NW

ADDRESS CHANGE INFORMATION

Revised street: 91 ALEXANDER ST

Revised zip code: 10701

Brownfield Program: Environmental Restoration Program

Map Identification Number 16 **185 - 187 RIVERDALE AVE.**
185 RIVERDALE AVENUE

YONKERS, NY 10701

Facility Id: C360074

MAP LOCATION INFORMATION

Site location mapped by: ADDRESS MATCHING

Approximate distance from property: 2951 feet to the SSW

ADDRESS CHANGE INFORMATION

Revised street: NO CHANGE

Revised zip code: NO CHANGE

Brownfield Program: Brownfield Cleanup Program

Map Identification Number 17 **LIBERTY LINES BUS DEPOT**
59 BOBCOCK PLACE

YONKERS (C), NY

Facility Id: B00198

MAP LOCATION INFORMATION

Site location mapped by: MANUAL MAPPING (4)

Approximate distance from property: 3019 feet to the NNW

ADDRESS CHANGE INFORMATION

Revised street: 59 BABCOCK PL

Revised zip code: 10701

Brownfield Program: Environmental Restoration Program

Map Identification Number 18 **CON EDISON - LUDLOW ST WORKS-YONKERS MGP**
KNOWLES STREET

YONKERS, NY

Facility Id: V00562

MAP LOCATION INFORMATION

Site location mapped by: MANUAL MAPPING (4)

Approximate distance from property: 3592 feet to the SW

ADDRESS CHANGE INFORMATION

Revised street: KNOWLES ST / DOWNING ST / RR TRACKS

Revised zip code: 10705

Brownfield Program: Voluntary Cleanup Program

Volunteer: CONSOLIDATED EDISON C

Map Identification Number 19 **CON EDISON -NEPPERHAN AVE WORKS-YONK MGP**
7-11 MOQUETTE ROW NORTH

YONKERS, NY

Facility Id: V00563

MAP LOCATION INFORMATION

Site location mapped by: MANUAL MAPPING (4)

Approximate distance from property: 4889 feet to the NE

ADDRESS CHANGE INFORMATION

Revised street: 9 N MOQUETTE ROW

Revised zip code: UNKNOWN

Brownfield Program: Voluntary Cleanup Program

Volunteer: CONSOLIDATED EDISON C

Map Identification Number 20 **BICC CABLES**
1 POINT STREET

YONKERS, NY 10701

Facility Id: C360051

MAP LOCATION INFORMATION

Site location mapped by: MANUAL MAPPING (4)

Approximate distance from property: 5203 feet to the NNW

ADDRESS CHANGE INFORMATION

Revised street: 1 POINT ST

Revised zip code: NO CHANGE

Brownfield Program: Brownfield Cleanup Program



*** SOLID WASTE FACILITIES IDENTIFIED WITHIN THE 1 MILE SEARCH RADIUS ***

PLEASE NOTE: * Compass directions can vary substantially for sites located very close to the subject property address.

Map Identification Number 21

YONKERS GENERAL HOSPITAL

Facility Id: 60I06

NO ADDRESS INFORMATION PROVIDED

MAP LOCATION INFORMATION

Site location mapped by: MANUAL MAPPING (2)

Approximate distance from property: 2741 feet to the NNE

ADDRESS CHANGE INFORMATION

Revised street: 2 PARK AVE

Revised zip code: 10703

This facility has been deleted from the reported data. Data reflects last reported information.

PERMIT
NUMBER

PERMIT
EXPIRES

FACILITY TYPE

INCINERATOR

FACILITY STATUS

WASTE TYPES

UNKNOWN



*** OIL STORAGE FACILITIES LARGER THAN 400,000 GALLONS IDENTIFIED WITHIN 1 MILE SEARCH RADIUS ***

PLEASE NOTE: * Compass directions can vary substantially for sites located very close to the subject property address.

Map Identification Number 22 **A.TARRICONE INC.**
91 ALEXANDER ST.

YONKERS, NY 10705

Facility Id 3-2440

MAP LOCATION INFORMATION

Site location mapped by: ADDRESS MATCHING

Approximate distance from property: 2721 feet to the NW

ADDRESS CHANGE INFORMATION

Revised street: 91 ALEXANDER ST

Revised zip code: 10701

TANK NUMBER	TANK STATUS	PETROLEUM PRODUCT	CAPACITY GALLONS	TANK LOCATION	INSTALL DATE
1	IN SERVICE	UNLEADED GASOLINE	1152000	ABOVEGROUND	12/83
2	IN SERVICE	UNLEADED GASOLINE	1152000	ABOVEGROUND	12/83
4	IN SERVICE	#1 2 OR 4 FUEL OIL	708000	ABOVEGROUND	00/00
5	TEMP OUT OF SERVICE	DIESEL	147000	ABOVEGROUND	00/00
6	IN SERVICE	#1 2 OR 4 FUEL OIL	157000	ABOVEGROUND	00/00
7	IN SERVICE	DIESEL	157000	ABOVEGROUND	00/00
8	IN SERVICE	#1 2 OR 4 FUEL OIL	1022000	ABOVEGROUND	00/00
9	IN SERVICE	DIESEL	147000	ABOVEGROUND	00/00
10	IN SERVICE	#1 2 OR 4 FUEL OIL	147000	ABOVEGROUND	00/00
11	IN SERVICE	DIESEL	147000	ABOVEGROUND	00/00
12	IN SERVICE	DIESEL	147000	ABOVEGROUND	00/00
13	IN SERVICE	UNLEADED GASOLINE	3000	ABOVEGROUND	08/91
14	IN SERVICE	DIESEL	3000	ABOVEGROUND	08/91
15	IN SERVICE	#1 2 OR 4 FUEL OIL	2000	ABOVEGROUND	01/92
16	IN SERVICE	#1 2 OR 4 FUEL OIL	2000	ABOVEGROUND	01/95
17	IN SERVICE	#1 2 OR 4 FUEL OIL	275	ABOVEGROUND	08/92

Toxicity Information Summary

CHEMICAL NAME	CAS-NO	ACUTE TOX	TUMOR TOX	MUTAG TOX	REPRO TOX	IRRIT TOX	MCL
UNLEADED GASOLINE	113373000	X	X			X	
DIESEL	68334305	X	X			X	

Map Identification Number 23 **REFINED SUGARS, INC.**
ONE FEDERAL STREET

YONKERS, NY 10702

Facility Id 3-2320

MAP LOCATION INFORMATION

Site location mapped by: MANUAL MAPPING (2)

Approximate distance from property: 3093 feet to the SW

ADDRESS CHANGE INFORMATION

Revised street: 1 FEDERAL STREET

Revised zip code: 10705

TANK NUMBER	TANK STATUS	PETROLEUM PRODUCT	CAPACITY GALLONS	TANK LOCATION	INSTALL DATE
70-1	CLOSED-REMOVED	#1 2 OR 4 FUEL OIL	108000	ABOVEGROUND	12/49
70-2	CLOSED-REMOVED	#1 2 OR 4 FUEL OIL	108000	ABOVEGROUND	12/49
70-3	CLOSED-REMOVED	#1 2 OR 4 FUEL OIL	108000	ABOVEGROUND	12/49
70-4	CLOSED-REMOVED	#1 2 OR 4 FUEL OIL	108000	ABOVEGROUND	12/49
70-5	IN SERVICE	#1 2 OR 4 FUEL OIL	190000	ABOVEGROUND	12/49
70-6	IN SERVICE	#1 2 OR 4 FUEL OIL	190000	ABOVEGROUND	12/49
70-7	IN SERVICE	#1 2 OR 4 FUEL OIL	338000	ABOVEGROUND	12/49
70-8	IN SERVICE	#1 2 OR 4 FUEL OIL	158000	ABOVEGROUND	12/49
70-9	IN SERVICE	#1 2 OR 4 FUEL OIL	158000	ABOVEGROUND	12/49
70-10	CLOSED-REMOVED	EMPTY	158000	ABOVEGROUND	12/49
FEUER-1	CLOSED-IN PLACE	EMPTY	3000	UNDERGROUND	12/54
FEUER-2	CLOSED-IN PLACE	EMPTY	3000	UNDERGROUND	12/54
FEUER-3	CLOSED-IN PLACE	EMPTY	3000	UNDERGROUND	12/54
FEUER-4	CLOSED-IN PLACE	EMPTY	3000	UNDERGROUND	12/54
FEUER-5	CLOSED-IN PLACE	EMPTY	1000	UNDERGROUND	12/54
BUS CO.-1	CLOSED-IN PLACE	EMPTY	3000	UNDERGROUND	12/54
BUS CO.-2	CLOSED-IN PLACE	EMPTY	3000	UNDERGROUND	12/54
BUS CO.-3	CLOSED-IN PLACE	EMPTY	3000	UNDERGROUND	12/54
BUS CO.-4	CLOSED-IN PLACE	EMPTY	3000	UNDERGROUND	12/54
CHAR TANK	CLOSED-IN PLACE	EMPTY	12000	ABOVEGROUND 1/10 BELOW GROUND	12/54
DAY TK 1-1	IN SERVICE	#1 2 OR 4 FUEL OIL	75000	ABOVEGROUND	12/69
DISPATCH-1	CLOSED-REMOVED	EMPTY	6000	UNDERGROUND	12/61
LUBE OIL TA	IN SERVICE	OTHER	3000	ABOVEGROUND	12/85

Map Identification Number 24 **A. TARRICONE INC.**
FOOT OF LUDLOW STREET

YONKERS, NY 10705

Facility Id 3-2220

MAP LOCATION INFORMATION

Site location mapped by: MANUAL MAPPING (4)

Approximate distance from property: 4470 feet to the SW

ADDRESS CHANGE INFORMATION

Revised street: LUDLOW ST/FERNBROOK PL


Revised zip code: NO CHANGE

TANK NUMBER	TANK STATUS	PETROLEUM PRODUCT	CAPACITY GALLONS	TANK LOCATION	INSTALL DATE
1	IN SERVICE	UNLEADED GASOLINE	169579	ABOVEGROUND	00/00
2	IN SERVICE	UNLEADED GASOLINE	169556	ABOVEGROUND	00/00
3	IN SERVICE	LEADED GASOLINE	169541	ABOVEGROUND	00/00
4	IN SERVICE	LEADED GASOLINE	169565	ABOVEGROUND	00/00

5	IN SERVICE	UNLEADED GASOLINE	449521	ABOVEGROUND	00/00
6	IN SERVICE	UNLEADED GASOLINE	251711	ABOVEGROUND	00/00
7	IN SERVICE	UNLEADED GASOLINE	109832	ABOVEGROUND	00/00
8	IN SERVICE	UNLEADED GASOLINE	108247	ABOVEGROUND	00/00
9	IN SERVICE	UNLEADED GASOLINE	158224	ABOVEGROUND	00/00
10	IN SERVICE	UNLEADED GASOLINE	158106	ABOVEGROUND	00/00
11	IN SERVICE	UNLEADED GASOLINE	176311	ABOVEGROUND	00/00
12	IN SERVICE	UNLEADED GASOLINE	169500	ABOVEGROUND	00/00
13	IN SERVICE	UNLEADED GASOLINE	176002	ABOVEGROUND	00/00
14	IN SERVICE	UNLEADED GASOLINE	176314	ABOVEGROUND	00/00

Toxicity Information Summary

CHEMICAL NAME	CAS-NO	ACUTE TOX	TUMOR TOX	MUTAG TOX	REPRO TOX	IRRIT TOX	MCL
UNLEADED GASOLINE	113373000	X	X			X	
LEADED GASOLINE	8006619	X	X			X	



**** NO HAZARDOUS WASTE TREATMENT/STORAGE/DISPOSERS IDENTIFIED WITHIN THE 1 MILE SEARCH RADIUS ****



**** NO RCRA CORRECTIVE ACTION SITES IDENTIFIED WITHIN 1 MILE SEARCH RADIUS ****



HAZARDOUS MATERIAL SPILLS INTRODUCTION

The Hazardous Material Spills in this section are divided into eight spill cause groupings. These include:

Active Spills Section: Spills with incomplete paperwork that may or may not be cleaned up (See Date Cleanup Ceased)

- 1) Tank Failures
- 2) Tank Test Failures
- 3) Unknown Spill Cause or Other Spill Cause Hazardous Spills
- 4) Miscellaneous Spill Causes: Equipment Failure, Human Error, Tank Overfill, Deliberate Spill, Traffic Accidents, Housekeeping, Abandoned Drum, and Vandalism.

Closed Status Spills Section: Spills with completed paperwork that may or may not be cleaned up (See Date Cleanup Ceased)

- 5) Tank Failures
- 6) Tank Test Failures
- 7) Unknown Spill Cause or Other Spill Cause Hazardous Spills
- 8) Miscellaneous Spill Causes: Equipment Failure, Human Error, Tank Overfill, Deliberate Spill, Traffic Accidents, Housekeeping, Abandoned Drum, and Vandalism.


All spills within each spill cause category are presented in order of proximity to the subject site address.

Please note that spills reported within 0.25 mile (or one-eighth mile in Manhattan) are mapped and profiled.

Between 0.25 mile (or one-eighth mile in Manhattan) and 0.5 mile, only the following spills are mapped and profiled:

- * Tank Failures;
- * Tank Test Failures;
- * Unknown Spill Cause or Other Spill Cause;
- * Spills greater than 100 units of quantity; and
- * Spills reported in the NYSDEC Fall 1998 MTBE Survey.

A table at the end of each section presents a listing of reported Miscellaneous Spills with less than 100 units located between 0.25 mile (or one-eighth mile in Manhattan) and 0.5 mile. These spills are neither mapped nor profiled.



ACTIVE TANK FAILURES IDENTIFIED WITHIN 1/2 MILE SEARCH RADIUS

Please Note: * - Compass directions can vary substantially for sites located very close to the subject property address.

Map Identification Number 25 @
33 VICTOR ST

Spill Number: 0409734 Close Date:
YONKERS, NY NO ZIP PROVIDED

MAP LOCATION INFORMATION

Site location mapped by: ADDRESS MATCHING
Approximate distance from property: 2035 feet to the E

ADDRESS CHANGE INFORMATION

Revised street: NO CHANGE
Revised zip code: 10701

Source of Spill: INSTITUTIONAL, EDUC, GOV, OTHER
Notifier Type: Other
Caller Name: SUZANNE LATSKY
DEC Investigator: JBODee

Spiller: MANNY FELIX
Notifier Name: SUZANNE LATSKY
Caller Agency: ABSOLUTE TANK
Contact for more spill info: MANNY FELIX

Spiller Phone: (914) 879-9865
Notifier Phone: (203) 882-9391
Caller Phone: (203) 882-9391
Contact Person Phone: (914) 879-9865

Spill Class: KNOWN RELEASE WITH MINIMAL POTENTIAL FOR FIRE OR HAZARD;NO DEC RESPONSE;WILLING RP;CORRECTIVE ACTION TAKEN

Spill Date	Date Cleanup Ceased	Cause of Spill	Meets Cleanup Standards		Penalty Recommended	
12/01/2004		TANK FAILURE	NO		NO	
Material Spilled	Material Class	Quantity Spilled	Units	Quantity Recovered	Units	Resource(s) Affected
#2 FUEL OIL	PETROLEUM	0	GALLONS	0	GALLONS	SOIL

Caller Remarks:

fire marshall was present.tank had holes in it.

DEC Investigator Remarks: NO DEC INVESTIGATOR REMARKS GIVEN FOR THIS SPILL.

Map Identification Number 26 **YONKERS WATERFRONT DEVEL**
21 ALEXANDER ST

Spill Number: 9805596
YONKERS, NY NO ZIP PROVIDED

Close Date:

MAP LOCATION INFORMATION

Site location mapped by: MANUAL MAPPING (4)
Approximate distance from property: 2131 feet to the NW

ADDRESS CHANGE INFORMATION

Revised street: NO CHANGE
Revised zip code: 10701

Source of Spill: COMMERCIAL/INDUSTRIAL
Notifier Type: Other
Caller Name: KEVIN REILLY
DEC Investigator: WCHD

Spiller:
Notifier Name:
Caller Agency: AKRF INC
Contact for more spill info: KEVIN REILLY

Spiller Phone:
Notifier Phone:
Caller Phone: (914) 949-7836
Contact Person Phone: (914) 949-7836

Spill Class: KNOWN RELEASE WITH MINIMAL POTENTIAL FOR FIRE OR HAZARD;NO DEC RESPONSE;WILLING RP;CORRECTIVE ACTION TAKEN

Spill Date	Date Cleanup Ceased	Cause of Spill	Meets Cleanup Standards		Penalty Recommended	
08/05/1998		TANK FAILURE	NO		NO	
Material Spilled	Material Class	Quantity Spilled	Units	Quantity Recovered	Units	Resource(s) Affected
#4 FUEL OIL	PETROLEUM	30.00	GALLONS	0.00	GALLONS	SOIL

Caller Remarks:

CALLER REPORTING FINDING CONTAMINATED SOIL WHILE EXCAVATING A TANK.

DEC Investigator Remarks:

Prior to Sept, 2004 data translation this spill Lead DEC Field was "WCHD-MCDONALD"
8/6/98 REMOVAL OF 3000 GAL TANK STORING #4 OR #6. TANK LEAKED DURING REMOVAL. AKRF EXCAVATED TO LIMIT OF BACKHOE. PRODUCT REMOAINING WHEN BACKFILLED. SITE ASSESSMENT ORDERED. PER TOM GIBBONS - SITE ASSESSMENT WILL BEGIN WITHIN 2 WEEKS.

12/10/98 LOCATION IS PART OF YONKERS WATERFRONT DEVELOPEMENT PROJECT. FULL SITE ASSESSMENT FOR DEVELOPEMENT PHASE TO BE COMPLETED BY SPRING OF 1999, UST WILL BE ADDRESSED AT THAT TIME. B. MACDONALD TO FOLLOW UP.

12/05/03 VOLUNTARYCLEAN UP SITE.



ACTIVE TANK TEST FAILURES IDENTIFIED WITHIN 1/2 MILE SEARCH RADIUS

Please Note: * - Compass directions can vary substantially for sites located very close to the subject property address.

Map Identification Number 27 **HEALTH CENTER BUILDING**
87 NEPPERHUN AVE

Spill Number: 9704917
YONKERS, NY NO ZIP PROVIDED

Close Date:

MAP LOCATION INFORMATION

Site location mapped by: ADDRESS MATCHING
Approximate distance from property: 620 feet to the SSW

ADDRESS CHANGE INFORMATION

Revised street: 87 NEPPERHAN AVE
Revised zip code: 10701

Source of Spill: INSTITUTIONAL, EDUC, GOV, OTHER
Notifier Type: Tank Tester
Caller Name: GENE TOLVE
DEC Investigator: tdghiosa

Spiller: ALBINA - HEALTH CENTER BUILDING
Notifier Name: GENE TOLVE
Caller Agency: STATE ENVIRONMENTAL SVCS
Contact for more spill info: ALBINA

Spiller Phone:
Notifier Phone: (718) 265-3355
Caller Phone: (718) 265-3355
Contact Person Phone:

Spill Class: KNOWN RELEASE THAT CREATES POTENTIAL FOR FIRE OR HAZARD;DEC RESPONSE;WILLING RP;CORRECTIVE ACTION TAKEN

Spill Date	Date Cleanup Ceased	Cause of Spill	Meets Cleanup Standards	Penalty Recommended
07/24/1997		TANK TEST FAILURE	NO	NO

NO MATERIAL INFORMATION GIVEN FOR THIS SPILL

TANK TEST INFORMATION

Tank Number	Tank Size	Tank Test Method	Leak Rate	Gross Leak or Failure
39	5000	Horner EZ Check I or II	0.00	UNKNOWN

Caller Remarks:

TANK TEST FAILURE -

DEC Investigator Remarks:

Prior to Sept, 2004 data translation this spill Lead_DEC Field was "GHIOSAY"

Map Identification Number 28 **SILVA HOME**
23 CHESTNUT STREET

Spill Number: 0506029 **Close Date:**
YONKERS, NY NO ZIP PROVIDED

MAP LOCATION INFORMATION
Site location mapped by: ADDRESS MATCHING
Approximate distance from property: 1574 feet to the ENE

ADDRESS CHANGE INFORMATION
Revised street: NO CHANGE
Revised zip code: 10701

Source of Spill: PRIVATE DWELLING
Notifier Type: Tank Tester
Caller Name: KATHY MORGAN
DEC Investigator: JBODee

Spiller: SILVA HOME - SILVA HOME
Notifier Name: KATHY MORGAN
Caller Agency: US TANK TECH
Contact for more spill info: SILVA HOME

Spiller Phone: (917) 957-1293
Notifier Phone: (845) 225-5240
Caller Phone: (845) 225-5240
Contact Person Phone: (917) 957-1293

Spill Class: KNOWN RELEASE WITH MINIMAL POTENTIAL FOR FIRE OR HAZARD;NO DEC RESPONSE;WILLING RP;CORRECTIVE ACTION TAKEN

Spill Date	Date Cleanup Ceased	Cause of Spill	Meets Cleanup Standards		Penalty Recommended	
08/16/2005		TANK TEST FAILURE	NO		NO	
Material Spilled	Material Class	Quantity Spilled	Units	Quantity Recovered	Units	Resource(s) Affected
#2 FUEL OIL	PETROLEUM	0	GALLONS	0	GALLONS	GROUNDWATER

TANK TEST INFORMATION

Tank Number	Tank Size	Tank Test Method	Leak Rate	Gross Leak or Failure
1	1080	Horner EZ Check I or II	0.00	UNKNOWN

Caller Remarks:

UNCOVER REPAIR & RETEST

DEC Investigator Remarks: NO DEC INVESTIGATOR REMARKS GIVEN FOR THIS SPILL.

Map Identification Number 29 **ARMORY**
127 NORTH BROADWAY

Spill Number: 0306124 **Close Date:**
YONKERS, NY NO ZIP PROVIDED

MAP LOCATION INFORMATION
Site location mapped by: ADDRESS MATCHING
Approximate distance from property: 1724 feet to the N

ADDRESS CHANGE INFORMATION
Revised street: NO CHANGE
Revised zip code: 10701

Source of Spill: INSTITUTIONAL, EDUC, GOV, OTHER
Notifier Type: Tank Tester
Caller Name: ABRAHAM WACHSLER
DEC Investigator: WCHD

Spiller: JOE KELLY - ARMORY
Notifier Name: ABRAHAM WACHSLER
Caller Agency: NYC TANK TESTING
Contact for more spill info: JOE KELLY

Spiller Phone: (914) 377-6912
Notifier Phone: (718) 731-7011
Caller Phone: (718) 731-7011
Contact Person Phone: (914) 377-6912

Spill Class: KNOWN RELEASE WITH MINIMAL POTENTIAL FOR FIRE OR HAZARD;DEC RESPONSE;WILLING RP;CORRECTIVE ACTION TAKEN

Spill Date	Date Cleanup Ceased	Cause of Spill	Meets Cleanup Standards	Penalty Recommended
09/09/2003		TANK TEST FAILURE	NO	NO

Material Spilled	Material Class	Quantity Spilled	Units	Quantity Recovered	Units	Resource(s) Affected
#2 FUEL OIL	PETROLEUM	0	GALLONS	0	GALLONS	SOIL

TANK TEST INFORMATION

Tank Number	Tank Size	Tank Test Method	Leak Rate	Gross Leak or Failure
	5000	Horner EZ Check I or II	0.00	UNKNOWN

Caller Remarks:

NO COMMENTS MADE

DEC Investigator Remarks:

Prior to Sept, 2004 data translation this spill Lead_DEC Field was "WCHD-JACKSON"

Map Identification Number 30 **AQUINNO HOME**
63 PARK HILL AVE

Spill Number: 0508813 Close Date:
YONKERS, NY NO ZIP PROVIDED

MAP LOCATION INFORMATION
Site location mapped by: ADDRESS MATCHING
Approximate distance from property: 1828 feet to the SSE

ADDRESS CHANGE INFORMATION
Revised street: NO CHANGE
Revised zip code: 10701

Source of Spill: PRIVATE DWELLING
Notifier Type: Tank Tester
Caller Name: AMY TOY
DEC Investigator: JBODee

Spiller: GASPAR AQUINNO - AQUINNO HOME
Notifier Name: AMY TOY
Caller Agency: ADVANCED SERVICES
Contact for more spill info: GASPAR AQUINNO

Spiller Phone: (914) 525-2554
Notifier Phone: (800) 440-8265
Caller Phone: (800) 440-8265
Contact Person Phone: (914) 525-2554

Spill Class: KNOWN RELEASE WITH MINIMAL POTENTIAL FOR FIRE OR HAZARD;NO DEC RESPONSE;WILLING RP;CORRECTIVE ACTION TAKEN

Spill Date	Date Cleanup Ceased	Cause of Spill	Meets Cleanup Standards	Penalty Recommended
10/21/2005		TANK TEST FAILURE	NO	NO

Material Spilled	Material Class	Quantity Spilled	Units	Quantity Recovered	Units	Resource(s) Affected
#2 FUEL OIL	PETROLEUM	0	GALLONS	0	GALLONS	GROUNDWATER

TANK TEST INFORMATION

Tank Number	Tank Size	Tank Test Method	Leak Rate	Gross Leak or Failure
1	1000	Horner EZ Check I or II	0.00	UNKNOWN

Caller Remarks: NO REMARKS GIVEN FOR THIS SPILL

DEC Investigator Remarks:

No known impacts at this time; Advanced Services will notify oil company (Valley Oil) who will inform the owner as to option for proceeding.

Map Identification Number 31 **SHAH RESIDENCE**
36 OAK STREET

Spill Number: 0400609 **Close Date:**
YONKERS, NY NO ZIP PROVIDED

MAP LOCATION INFORMATION
Site location mapped by: ADDRESS MATCHING
Approximate distance from property: 1861 feet to the ENE

ADDRESS CHANGE INFORMATION
Revised street: NO CHANGE
Revised zip code: 10701

Source of Spill: PRIVATE DWELLING
Notifier Type: Tank Tester
Caller Name: PAUL SCORZELLI
DEC Investigator: jbodee

Spiller: PAUL SCORZELLI - KHAWAR SHAH
Notifier Name: PAUL SCORZELLI
Caller Agency: CARNELL ENVIRONMENTAL
Contact for more spill info: PAUL SCORZELLI

Spiller Phone: (914) 946-4300
Notifier Phone: (914) 946-4300
Caller Phone: (914) 946-4300
Contact Person Phone: (914) 946-4300

Spill Class: KNOWN RELEASE WITH MINIMAL POTENTIAL FOR FIRE OR HAZARD;NO DEC RESPONSE;WILLING RP;CORRECTIVE ACTION TAKEN

Spill Date	Date Cleanup Ceased	Cause of Spill	Meets Cleanup Standards	Penalty Recommended
04/19/2004		TANK TEST FAILURE	NO	NO

Material Spilled	Material Class	Quantity Spilled	Units	Quantity Recovered	Units	Resource(s) Affected
#2 FUEL OIL	PETROLEUM	0	GALLONS	0	GALLONS	SOIL

Caller Remarks:

FAILED TANK TEST:

DEC Investigator Remarks:

6-8-04 Tank tested by a potential buyer according to an attorney for the buyer. TG

Map Identification Number 32**RESIDENCE**

112 BEECH ST

YONKERS, NY NO ZIP PROVIDED

Spill Number: 0508564**Close Date:**

MAP LOCATION INFORMATION

Site location mapped by: ADDRESS MATCHING

Approximate distance from property: 1904 feet to the ESE

ADDRESS CHANGE INFORMATION

Revised street: NO CHANGE

Revised zip code: 10701

Source of Spill: PRIVATE DWELLING

Notifier Type: Tank Tester

Caller Name: MYRA JANDAN

DEC Investigator: JBODee

Spiller: BES PERPETAJ - RESIDENCCE

Notifier Name: MYRA JANDAN

Caller Agency: ELITE ENVIORMENTAL

Contact for more spill info: BES PERPETAJ

Spiller Phone: (718) 716-1050

Notifier Phone: (914) 747-9741

Caller Phone: (914) 747-9741

Contact Person Phone: (718) 716-1050

Spill Class: KNOWN RELEASE WITH MINIMAL POTENTIAL FOR FIRE OR HAZARD;NO DEC RESPONSE;WILLING RP;CORRECTIVE ACTION TAKEN

Spill Date	Date Cleanup Ceased	Cause of Spill	Meets Cleanup Standards		Penalty Recommended	
10/17/2005		TANK TEST FAILURE	NO		NO	

Material Spilled	Material Class	Quantity Spilled	Units	Quantity Recovered	Units	Resource(s) Affected
#2 FUEL OIL	PETROLEUM	0	GALLONS	0	GALLONS	SOIL

Caller Remarks:

NONE

DEC Investigator Remarks: NO DEC INVESTIGATOR REMARKS GIVEN FOR THIS SPILL.

Map Identification Number 33 **YONKERS AVE POOL**
48 YONKERS AVE

Spill Number: 9704813
YONKERS, NY NO ZIP PROVIDED

Close Date:

MAP LOCATION INFORMATION

Site location mapped by: ADDRESS MATCHING

Approximate distance from property: 1971 feet to the ENE

ADDRESS CHANGE INFORMATION

Revised street: NO CHANGE

Revised zip code: 10701

Source of Spill: COMMERCIAL/INDUSTRIAL

Notifier Type: Tank Tester

Caller Name: GENE TOLVE

DEC Investigator: tdghiosa

Spiller: GENE TOLVE - YONKERS AVE POOL

Notifier Name: GENE TOLVE

Caller Agency: STATE ENVIRONMENTAL SVCS

Contact for more spill info: GENE TOLVE

Spiller Phone: (718) 265-3355

Notifier Phone: (718) 265-3355

Caller Phone: (718) 265-3355

Contact Person Phone: (718) 265-3355

Spill Class: KNOWN RELEASE WITH MINIMAL POTENTIAL FOR FIRE OR HAZARD;NO DEC RESPONSE;WILLING RP;CORRECTIVE ACTION TAKEN

Spill Date	Date Cleanup Ceased	Cause of Spill	Meets Cleanup Standards		Penalty Recommended	
07/22/1997		TANK TEST FAILURE	NO		NO	
Material Spilled	Material Class	Quantity Spilled	Units	Quantity Recovered	Units	Resource(s) Affected
#2 FUEL OIL	PETROLEUM	0	GALLONS	0	GALLONS	SOIL

TANK TEST INFORMATION

Tank Number	Tank Size	Tank Test Method	Leak Rate	Gross Leak or Failure
55	1000	Horner EZ Check I or II	0.00	UNKNOWN

Caller Remarks:

1 of 2 tank failed the horner ez check 3 test

tank will be retested after approval from yonkers

pass / fail test tank number 55 failed tank number 46 passed

DEC Investigator Remarks:

Prior to Sept, 2004 data translation this spill Lead_DEC Field was "GHIOSAY"

Map Identification Number 34 **COMMERCIAL**
156 NORTH BROADWAY

Spill Number: 0507470 **Close Date:**
YONKERS, NY NO ZIP PROVIDED

MAP LOCATION INFORMATION
Site location mapped by: ADDRESS MATCHING
Approximate distance from property: 2054 feet to the N

ADDRESS CHANGE INFORMATION
Revised street: NO CHANGE
Revised zip code: 10701

Source of Spill: COMMERCIAL/INDUSTRIAL
Notifier Type: Tank Tester
Caller Name: MYRA JANDAN
DEC Investigator: WCHD

Spiller: TOM TOWLES - COMMERCIAL
Notifier Name: MYRA JANDAN
Caller Agency: ELITE ENVIORNMENTAL
Contact for more spill info: TOM TOWLES

Spiller Phone: (914) 965-2747
Notifier Phone: (914) 747-9741
Caller Phone: (914) 747-9741
Contact Person Phone: (914) 965-2747

Spill Class: KNOWN RELEASE WITH MINIMAL POTENTIAL FOR FIRE OR HAZARD;DEC RESPONSE;WILLING RP;CORRECTIVE ACTION TAKEN

Spill Date	Date Cleanup Ceased	Cause of Spill	Meets Cleanup Standards		Penalty Recommended	
09/21/2005		TANK TEST FAILURE	NO		NO	
Material Spilled	Material Class	Quantity Spilled	Units	Quantity Recovered	Units	Resource(s) Affected
#2 FUEL OIL	PETROLEUM	0	GALLONS	0	GALLONS	GROUNDWATER

TANK TEST INFORMATION

Tank Number	Tank Size	Tank Test Method	Leak Rate	Gross Leak or Failure
1	1500	Horner EZ Check I or II	0.00	UNKNOWN

Caller Remarks: NO REMARKS GIVEN FOR THIS SPILL

DEC Investigator Remarks: NO DEC INVESTIGATOR REMARKS GIVEN FOR THIS SPILL.

Map Identification Number 35 **PARKS & RECREATION ADMIN**
285 NEPPERHAN AVE

Spill Number: 9706791 **Close Date:**
YONKERS, NY NO ZIP PROVIDED

MAP LOCATION INFORMATION
Site location mapped by: MANUAL MAPPING (3)
Approximate distance from property: 2197 feet to the ENE

ADDRESS CHANGE INFORMATION
Revised street: NO CHANGE
Revised zip code: 10701

Source of Spill: COMMERCIAL/INDUSTRIAL
Notifier Type: Other
Caller Name: ROSE MARIE CORTESE
DEC Investigator: tdghiosa

Spiller: ALBINA GLAZ - PARKS & RECREATION ADMIN
Notifier Name: MICHAEL GIUSTINANI
Caller Agency: STATE ENVIRONMENTAL SERVI
Contact for more spill info: MICHAEL GIUSTNANI

Spiller Phone: (914) 377-6210
Notifier Phone: (718) 265-3355
Caller Phone: (718) 265-3355
Contact Person Phone: (718) 265-3355

Spill Class: KNOWN RELEASE WITH MINIMAL POTENTIAL FOR FIRE OR HAZARD;DEC RESPONSE;WILLING RP;CORRECTIVE ACTION TAKEN

Spill Date	Date Cleanup Ceased	Cause of Spill	Meets Cleanup Standards		Penalty Recommended		
08/29/1997		TANK TEST FAILURE	NO		NO		
Material Spilled	Material Class		Quantity Spilled	Units	Quantity Recovered	Units	Resource(s) Affected
#2 FUEL OIL	PETROLEUM		0	GALLONS	0	GALLONS	SOIL

TANK TEST INFORMATION

Tank Number	Tank Size	Tank Test Method	Leak Rate	Gross Leak or Failure
1	3000	Horner EZ Check I or II	0.00	FAIL

Caller Remarks:

NOTIFIER WAS DOING A TANK TEST WHICH FAILED AND THEN PUMPED THE TANK

DEC Investigator Remarks:

Prior to Sept, 2004 data translation this spill Lead_DEC Field was "GHIOSAY"

Map Identification Number 36

115 HAWTHORNE

Spill Number: 0404062
YONKERS, NY NO ZIP PROVIDED

Close Date:

MAP LOCATION INFORMATION

Site location mapped by: ADDRESS MATCHING
Approximate distance from property: 2512 feet to the SW

ADDRESS CHANGE INFORMATION

Revised street: 115 HAWTHORNE AVE
Revised zip code: 10701

Source of Spill: PRIVATE DWELLING
Notifier Type: Other
Caller Name: PAOLA CORONEL
DEC Investigator: jbodee

Spiller: DOMINGO
Notifier Name: PAOLA CORONEL
Caller Agency: ELITE ENVIRONMENTAL
Contact for more spill info: DOMINGO

Spiller Phone: (914) 674-3685
Notifier Phone: (914) 747-9741
Caller Phone: (914) 747-9741
Contact Person Phone: (914) 674-3685

Spill Class: KNOWN RELEASE WITH MINIMAL POTENTIAL FOR FIRE OR HAZARD;NO DEC RESPONSE;WILLING RP;CORRECTIVE ACTION TAKEN

Spill Date	Date Cleanup Ceased	Cause of Spill	Meets Cleanup Standards		Penalty Recommended		
07/15/2004		TANK TEST FAILURE	NO		NO		

Material Spilled	Material Class	Quantity Spilled	Units	Quantity Recovered	Units	Resource(s) Affected
#2 FUEL OIL	PETROLEUM	0	POUNDS	0	POUNDS	SOIL

TANK TEST INFORMATION

Tank Number	Tank Size	Tank Test Method	Leak Rate	Gross Leak or Failure
1	1000	Horner EZ Check I or II	0.00	UNKNOWN

Caller Remarks:

tank test failed

DEC Investigator Remarks:

Prior to Sept, 2004 data translation this spill Lead_DEC Field was "O'DEE"

Map Identification Number 37 **ST JOHNS PARK CARE PAVILL**
2 PARK AVE

Spill Number: 0310684 **Close Date:**
YONKERS, NY NO ZIP PROVIDED

MAP LOCATION INFORMATION

Site location mapped by: MANUAL MAPPING (2)
Approximate distance from property: 2606 feet to the NNE

ADDRESS CHANGE INFORMATION

Revised street: NO CHANGE
Revised zip code: 10703

Source of Spill: INSTITUTIONAL, EDUC, GOV, OTHER
Notifier Type: Tank Tester
Caller Name: LEW MACBRIEN
DEC Investigator: WCHD

Spiller:
Notifier Name: LEW MACBRIEN
Caller Agency: IRA D CONKLIN AND SONS
Contact for more spill info: LEE VIVARES

Spiller Phone:
Notifier Phone: (845) 561-1512
Caller Phone: (845) 561-1512
Contact Person Phone: (914) 964-7565

Spill Class: KNOWN RELEASE WITH MINIMAL POTENTIAL FOR FIRE OR HAZARD;DEC RESPONSE;WILLING RP;CORRECTIVE ACTION TAKEN

Spill Date	Date Cleanup Ceased	Cause of Spill	Meets Cleanup Standards	Penalty Recommended
12/16/2003		TANK TEST FAILURE	NO	NO

NO MATERIAL INFORMATION GIVEN FOR THIS SPILL

TANK TEST INFORMATION

Tank Number	Tank Size	Tank Test Method	Leak Rate	Gross Leak or Failure
1	20000	Unknown	0.00	UNKNOWN

Caller Remarks:

TEST METHOD IS EZY 3 LOCATOR PLUS. TEST FAILED.

DEC Investigator Remarks:

Prior to Sept, 2004 data translation this spill Lead_DEC Field was "WCHD - JACKSON"

Map Identification Number 38 **ST JOHNS PARK CARE PAVILI**
2 PARK AV

Spill Number: 0208995
YONKERS, NY NO ZIP PROVIDED

Close Date:

MAP LOCATION INFORMATION

Site location mapped by: MANUAL MAPPING (2)

Approximate distance from property: 2606 feet to the NNE

ADDRESS CHANGE INFORMATION

Revised street: 2 PARK AVE

Revised zip code: 10703

Source of Spill: INSTITUTIONAL, EDUC, GOV, OTHER

Notifier Type: Tank Tester

Caller Name: STEPHEN MCGUIRE

DEC Investigator: WCHD

Spiller: SAME - SAME

Notifier Name: SAME

Caller Agency: IRA D CONKLIN AND SONS

Contact for more spill info: LEE VIVARES

Spiller Phone:

Notifier Phone:

Caller Phone: (845) 561-1512

Contact Person Phone: (914) 964-7565

Spill Class: KNOWN RELEASE WITH MINIMAL POTENTIAL FOR FIRE OR HAZARD;DEC RESPONSE;WILLING RP;CORRECTIVE ACTION TAKEN

Spill Date	Date Cleanup Ceased	Cause of Spill	Meets Cleanup Standards		Penalty Recommended	
12/02/2002		TANK TEST FAILURE	NO		NO	
Material Spilled	Material Class	Quantity Spilled	Units	Quantity Recovered	Units	Resource(s) Affected
#4 FUEL OIL	PETROLEUM	0	GALLONS	0	GALLONS	SOIL

TANK TEST INFORMATION

Tank Number	Tank Size	Tank Test Method	Leak Rate	Gross Leak or Failure
2	20000	Horner EZ Check I or II	0.00	UNKNOWN

Caller Remarks:

fail - plumbing will be isolated and tank will be retested.

DEC Investigator Remarks:

Prior to Sept, 2004 data translation this spill Lead_DEC Field was "WCHD - SCHNEIDER"



ACTIVE UNKNOWN CAUSE SPILLS AND OTHER CAUSE SPILLS IDENTIFIED WITHIN 1/2 MILE SEARCH RADIUS

Please Note: * - Compass directions can vary substantially for sites located very close to the subject property address.

Map Identification Number 39 **FORMER AMERICAN BANANA**
15 SCHOOL ST

Spill Number: 0006193
YONKERS, NY NO ZIP PROVIDED

Close Date:

MAP LOCATION INFORMATION

Site location mapped by: ADDRESS MATCHING

Approximate distance from property: 654 feet to the SSE

ADDRESS CHANGE INFORMATION

Revised street: NO CHANGE

Revised zip code: 10701

Source of Spill: COMMERCIAL/INDUSTRIAL

Notifier Type: Other

Caller Name: JENEEN CIANFLONE

DEC Investigator: jbodee

Spiller: GEORGE CONTOS - FORMER AMERICAN BANANA

Notifier Name: KENNETH PODOLSKI

Caller Agency: NATIONAL ENVIRONMENTAL

Contact for more spill info: GEORGE CONTOS

Spiller Phone:

Notifier Phone: (914) 741-5472

Caller Phone: (914) 741-5472

Contact Person Phone:

Spill Class: KNOWN RELEASE THAT CREATES POTENTIAL FOR FIRE OR HAZARD;HIGHLY IMPROBABLE

Spill Date	Date Cleanup Ceased	Cause of Spill	Meets Cleanup Standards		Penalty Recommended	
08/24/2000		UNKNOWN	NO		NO	
Material Spilled	Material Class	Quantity Spilled	Units	Quantity Recovered	Units	Resource(s) Affected
#2 FUEL OIL	PETROLEUM	0	GALLONS	0	GALLONS	SOIL

Caller Remarks:

CONTAMINATED SOIL

DEC Investigator Remarks:

Prior to Sept, 2004 data translation this spill Lead_DEC Field was "O'DEE"

08/24/2000 REPORTED TO J. HARDY ON DISPATCH DESK - TANK PULL; CONTAMINATED SOIL BEING REMOVED. WILL SUBMIT REPORT.

Map Identification Number 40 **YONKERS INDUSTRIAL PARK**
28 WELLS AVE

Spill Number: 9305779
YONKERS, NY NO ZIP PROVIDED

Close Date:

MAP LOCATION INFORMATION

Site location mapped by: MANUAL MAPPING (4)

Approximate distance from property: 1795 feet to the NW

ADDRESS CHANGE INFORMATION

Revised street: 28 WELLS AVE.

Revised zip code: 10701

Source of Spill: UNKNOWN
Notifier Type: Affected Persons
Caller Name: CAROL ASH
DEC Investigator: jghardy

Spiller:
Notifier Name:
Caller Agency: PORT AUTH NY NJ
Contact for more spill info:

Spiller Phone:
Notifier Phone:
Caller Phone: (212) 435-2229
Contact Person Phone:

Spill Class: KNOWN RELEASE THAT CREATES POTENTIAL FOR FIRE OR HAZARD;DEC RESPONSE;UNABLE/UNWILLING RP;CORRECTIVE ACTION TAKEN

Spill Date	Date Cleanup Ceased	Cause of Spill	Meets Cleanup Standards		Penalty Recommended	
08/10/1993		UNKNOWN	NO		NO	
Material Spilled	Material Class	Quantity Spilled	Units	Quantity Recovered	Units	Resource(s) Affected
UNKNOWN PETROLEUM	PETROLEUM	0	POUNDS	0	POUNDS	GROUNDWATER

Caller Remarks:

WATER SAMPLES SHOW CONTAMINATION

DEC Investigator Remarks:

5/13/99 LETTER SENT BY J. HARDY; IF PRODUCT MUST RE-START ACTIVE REMEDIATION.

6/24/99 LETTER SENT RE: HUDSON VIEW ASSOCIATES ASSUMING RESPONSIBILITY FOR REMEDIATION OF THIS SPILL.

02/15/01 LETTER SENT TO BERSHTEIN, LIPPMAN, BACHMAN BY J. HARDY; PORT AUTHORITY HAS REPRESENTED TO DEC THAT HUDSON VIEW ASSOCIATES HAS ASSUMED RESPONSIBILITY FOR REMEDIATION OF THIS SPILL - RESPOND WITH A SCHEDULE FOR A REMEDIAL ACTION PLAN WITHIN 15 DAYS.

03/15/01 LETTER SENT TO HUDSON VIEW ASSOCIATES BY J. HARDY; PROPOSED SCHEDULE FOR WORK DURING WEEK OF 4/23/01 IS APPROVED AND REQUIRED.

04/24/01 ALSO SEE SPILL 01-00920.

Map Identification Number 41 **DOCK ST AND
RIVER ST**

Spill Number: 0300059
YONKERS, NY NO ZIP PROVIDED

Close Date:

MAP LOCATION INFORMATION

Site location mapped by: ADDRESS MATCHING
Approximate distance from property: 1937 feet to the WNW

ADDRESS CHANGE INFORMATION

Revised street: DOCK ST / RIVER ST
Revised zip code: NO CHANGE

Source of Spill: COMMERCIAL/INDUSTRIAL

Notifier Type: Other

Caller Name: MARK SCHLAGEL

DEC Investigator: tdghiosa

Spiller:

Notifier Name:

Caller Agency: CON EDISON

Contact for more spill info: MARK SCHLAGEL

Spiller Phone:

Notifier Phone:

Caller Phone: (212) 580-6763

Contact Person Phone: (212) 580-6763

Spill Class: KNOWN RELEASE THAT CREATES POTENTIAL FOR FIRE OR HAZARD;DEC RESPONSE;WILLING RP;CORRECTIVE ACTION TAKEN

Spill Date	Date Cleanup Ceased	Cause of Spill	Meets Cleanup Standards		Penalty Recommended	
03/24/2003		OTHER	NO		NO	
Material Spilled	Material Class	Quantity Spilled	Units	Quantity Recovered	Units	Resource(s) Affected
UNKNOWN PETROLEUM	PETROLEUM	0	GALLONS	0	GALLONS	SOIL

Caller Remarks:

THIRD PARTY SPILL - WHILE EXCAVATING FOR A NEW TRANSFORMER AND
UNK QUANTITY OF CONTAMINATED SOIL WAS FOUND - APPEARS AT THIS TIME
TO BE DIESEL AND FUEL OIL - YONKERS TRAIN STATION REFURBISHING
CON ED SPILL #147647

DEC Investigator Remarks:

Prior to Sept, 2004 data translation this spill Lead_DEC Field was "GHIOSAY"

Map Identification Number 42 **CITY OF YONKERS JAIL
26 ALEXANDER STREET**

Spill Number: 0507953
YONKERS, NY NO ZIP PROVIDED

Close Date:

MAP LOCATION INFORMATION

Site location mapped by: MANUAL MAPPING (4)
Approximate distance from property: 2039 feet to the NW

ADDRESS CHANGE INFORMATION

Revised street: 26 ALEXANDER ST
Revised zip code: 10701

Source of Spill: COMMERCIAL/INDUSTRIAL
 Notifier Type: Other
 Caller Name: JIM DOLLAWAY
 DEC Investigator: WCHD

Spiller: ALBINA GLAZ - CITY OF YONKERS JAIL
 Notifier Name: JIM DOLLAWAY
 Caller Agency: AMERICAN PETRO EQUIP/CONS
 Contact for more spill info: ALBINA GLAZ

Spiller Phone: (914) 377-6735 ext. 6
 Notifier Phone: (845) 565-9600
 Caller Phone: (845) 565-9600
 Contact Person Phone: (914) 377-6735 ext. 6

Spill Class: KNOWN RELEASE WITH MINIMAL POTENTIAL FOR FIRE OR HAZARD;NO DEC RESPONSE;WILLING RP;CORRECTIVE ACTION TAKEN

Spill Date	Date Cleanup Ceased	Cause of Spill	Meets Cleanup Standards		Penalty Recommended	
10/03/2005		OTHER	NO		NO	
Material Spilled	Material Class	Quantity Spilled	Units	Quantity Recovered	Units	Resource(s) Affected
#2 FUEL OIL	PETROLEUM	0	GALLONS	0	GALLONS	SOIL

TANK TEST INFORMATION

Tank Number	Tank Size	Tank Test Method	Leak Rate	Gross Leak or Failure
	3000	Unknown	0.00	UNKNOWN

Caller Remarks:

DURING TANK REMOVAL, HOLES FOUND IN TANK, HISTORIC SPILL. TANK WAS SINGLE WALL STEEL. HAS NOT BEEN CLEANED UP.

DEC Investigator Remarks: NO DEC INVESTIGATOR REMARKS GIVEN FOR THIS SPILL.

Map Identification Number 43 **UNIT BUILDINGS**
 36 HERRIOT ST/35 CAROLINE AVE

Spill Number: 0508996 **Close Date:**
 YONKERS, NY NO ZIP PROVIDED

MAP LOCATION INFORMATION

Site location mapped by: ADDRESS MATCHING
 Approximate distance from property: 2170 feet to the SSW

ADDRESS CHANGE INFORMATION

Revised street: 36 HERRIOT ST
 Revised zip code: 10701

Source of Spill: NON-MAJOR FACILITY (>1100 GAL)
 Notifier Type: Health Department
 Caller Name: DANIELLE JACKSON
 DEC Investigator: WCHD

Spiller: DANIELLE JACKSON - UNIT BUILDINGS
 Notifier Name: DANIELLE JACKSON
 Caller Agency: WESTCHESTER COUNTY HEALTH
 Contact for more spill info: DANIELLE JACKSON

Spiller Phone: (914) 224-7648
 Notifier Phone: (914) 224-7648
 Caller Phone: (914) 224-7648
 Contact Person Phone: (914) 224-7648

Spill Class: KNOWN RELEASE WITH MINIMAL POTENTIAL FOR FIRE OR HAZARD;DEC RESPONSE;WILLING RP;CORRECTIVE ACTION TAKEN

Spill Date	Date Cleanup Ceased	Cause of Spill	Meets Cleanup Standards		Penalty Recommended	
10/25/2005		UNKNOWN	NO		NO	
Material Spilled	Material Class	Quantity Spilled	Units	Quantity Recovered	Units	Resource(s) Affected
#2 FUEL OIL	PETROLEUM	0	GALLONS	0	GALLONS	SOIL

Caller Remarks:

INVESTIGATING HOW AND WHERE IT HAPPENED; CALLER WAS OUT THERE YESTERDAY AND ON WAY THERE NOW AGAIN:

DEC Investigator Remarks:

Spoke with Patricia Badding. She will contact Todd Ghiosay regarding the status of this spill.

Map Identification Number 44 **ODESSY MOTORS INC**
188 SOUTH BROADWAY

Spill Number: 0110228
YONKERS, NY NO ZIP PROVIDED

Close Date:

MAP LOCATION INFORMATION

Site location mapped by: MANUAL MAPPING (3)
Approximate distance from property: 2320 feet to the S

ADDRESS CHANGE INFORMATION

Revised street: NO CHANGE
Revised zip code: 10705

Source of Spill: COMMERCIAL/INDUSTRIAL
Notifier Type: Other
Caller Name: SCOTT TAYLOR
DEC Investigator: WCHD

Spiller: CALLER - ODESSY MOTORS INC
Notifier Name: SCOTT TAYLOR
Caller Agency: NATIONAL ENVIORNMENTAL SP
Contact for more spill info: CALLER

Spiller Phone:
Notifier Phone: (914) 741-5472
Caller Phone: (914) 741-5472
Contact Person Phone:

Spill Class: KNOWN RELEASE WITH MINIMAL POTENTIAL FOR FIRE OR HAZARD;DEC RESPONSE;WILLING RP;CORRECTIVE ACTION TAKEN

Spill Date	Date Cleanup Ceased	Cause of Spill	Meets Cleanup Standards		Penalty Recommended	
01/24/2002		UNKNOWN	NO		NO	
Material Spilled	Material Class	Quantity Spilled	Units	Quantity Recovered	Units	Resource(s) Affected
GASOLINE	PETROLEUM	0	GALLONS	0	GALLONS	SOIL

Caller Remarks:

during soil sampling the results found to be contaminated soil. no clean as of yet.

DEC Investigator Remarks:

NES is doing work for buyer. Unregistered PBS facility. Four gasoline tanks, one fuel oil tank. Out of service for several years. Will be contacting WCDOH.



NO ACTIVE HAZARDOUS SPILLS - MISC. SPILL CAUSES - EQUIPMENT FAILURE, HUMAN ERROR, TANK OVERFILL, DELIBERATE SPILL, TRAFFIC ACCIDENT, HOUSEKEEPING, ABANDONED DRUM, AND VANDALISM - IDENTIFIED WITHIN 1/2 MILE SEARCH RADIUS.

All spills mapped and profiled within 1/4 mile. Between 1/4 mile and 1/2 mile search radius, spills reported to be greater than 100 units and spills reported in the NYSDEC Fall 1998 MTBE Survey are mapped and profiled. Spills reported to be less than 100 units are listed in a table at the end of this section.

THE FOLLOWING ACTIVE SPILLS FOR THIS CATEGORY WERE REPORTED BETWEEN 1/4 MILE AND 1/2 MILE SEARCH RADIUS FROM THE SUBJECT ADDRESS. THESE SPILLS WERE REPORTED TO BE LESS THAN 100 UNITS IN QUANTITY AND CAUSED BY: EQUIPMENT FAILURE, HUMAN ERROR, TANK OVERFILL, DELIBERATE SPILL, TRAFFIC ACCIDENT, HOUSEKEEPING, ABANDONED DRUM, OR VANDALISM. THESE SPILLS ARE NEITHER MAPPED NOR PROFILED IN THIS REPORT.

FACILITY ID
9909460

FACILITY NAME
VACANT LOT

STREET
104 ASHBURTON AVE

CITY
YONKERS



CLOSED STATUS TANK FAILURES IDENTIFIED WITHIN 1/2 MILE SEARCH RADIUS

Please Note: * - Compass directions can vary substantially for sites located very close to the subject property address.

Map Identification Number 45 **RESIDENCE**
30 LOCUST HILL

Spill Number: 9704098
YONKERS, NY NO ZIP PROVIDED

Close Date: 12/10/1997

MAP LOCATION INFORMATION

Site location mapped by: ADDRESS MATCHING
Approximate distance from property: 810 feet to the N

ADDRESS CHANGE INFORMATION

Revised street: 30 LOCUST HILLS AVE
Revised zip code: 10701

Source of Spill: PRIVATE DWELLING

Notifier Type: Other

Caller Name: BOB DECK

DEC Investigator: tdghiosa

Spiller: ZEF BALAJ

Notifier Name: ZEF BALAJ

Caller Agency: PETROLEUM TANK CLEANERS

Contact for more spill info:

Spiller Phone: (718) 654-1319

Notifier Phone: (718) 654-1319

Caller Phone: (718) 624-4842

Contact Person Phone: (914) 738-0266

Spill Class: KNOWN RELEASE THAT CREATES POTENTIAL FOR FIRE OR HAZARD;DEC RESPONSE;WILLING RP;CORRECTIVE ACTION TAKEN

Spill Date	Date Cleanup Ceased	Cause of Spill	Meets Cleanup Standards		Penalty Recommended	
07/05/1997		TANK FAILURE	YES		NO	
Material Spilled	Material Class	Quantity Spilled	Units	Quantity Recovered	Units	Resource(s) Affected
#6 FUEL OIL	PETROLEUM	0	GALLONS	0	GALLONS	SOIL

Caller Remarks:

NOTIFIER NOTICED OIL SEEPING THROUGH BASEMENT WALL. PERSONNEL FROM PETROLEUM TANK CLEANERS RESPONDED AND DISCOVERED THAT TANK WAS LEAKING. TANK EVACUATED. REMEDIATION TO FOLLOW AS NECESSARY.

DEC Investigator Remarks:

Prior to Sept, 2004 data translation this spill Lead_DEC Field was "GHIOSAY"
07/07/97 INSPECTED SITE & ISSUED VIOLATIONS 873.2206 (1) (2) (3)

OF SANITARY CODE; DEC TO HANDLE CLEAN UP;

07/08/97 DRAINS VACCED OUT BUT RESIDUAL REMAINS; MORE CLEAN UP
IS NECESSARY; DEC HANDLING ?

12/10/97 # 6 FUEL OIL CEASED DRAINING THROUGH RETAINING WALL;
TANK IS IN LOCATION WHERE REMOVAL WOULD JEOPORDIZE THE
BUILDING OR THE RETAINING WALL; PERMISSION GIVEN TO
ABANDONED IN PLACE;

Map Identification Number 46 **PIT STOP**
79 PALISADES AVE

Spill Number: 0210309 **Close Date: 11/23/2004**
YONKERS, NY NO ZIP PROVIDED

MAP LOCATION INFORMATION
Site location mapped by: MANUAL MAPPING (3)
Approximate distance from property: 839 feet to the NNE

ADDRESS CHANGE INFORMATION
Revised street: NO CHANGE
Revised zip code: NO CHANGE

Source of Spill: COMMERCIAL/INDUSTRIAL
Notifier Type: Other
Caller Name: JACKIE PATT
DEC Investigator: WCHD

Spiller: D SPYROPOULOS - PIT STOP
Notifier Name: JACKIE PATT
Caller Agency: IRA CONKLIN
Contact for more spill info: D SPYROPOULOS

Spiller Phone: (914) 963-1700
Notifier Phone: (845) 561-1512
Caller Phone: (845) 561-1512
Contact Person Phone: (914) 963-1700

Spill Class: KNOWN RELEASE THAT CREATES POTENTIAL FOR FIRE OR HAZARD;DEC RESPONSE;WILLING RP;CORRECTIVE ACTION TAKEN

Spill Date	Date Cleanup Ceased	Cause of Spill	PBS # Involved		Meets Cleanup Standards		Penalty Recommended
01/13/2003		TANK FAILURE	3-800973		NO		NO
Material Spilled	Material Class		Quantity Spilled	Units	Quantity Recovered	Units	Resource(s) Affected
GASOLINE	PETROLEUM		0	GALLONS	0	GALLONS	SOIL

Caller Remarks:

some contaminated soil - clean up will occur soon. 1,000 AND 500 GAL TANKS. HOLES IN BOTH.

DEC Investigator Remarks:

7/29/04: Letter to D. Spyropoulos, Maipan Realty Corp., From Stefan Goreau, WCDOH dated 22Jul2004. Site closure report has been reviewed. Results indicate levels exceeding NYS guidelines. WCDOH requires at least one groundwater sample be taken. Results to be submitted within 60 days.

11/08/04 Also reported as spill 04-08384. jbo

12/15/04: Letter to D. Spyropoulos, Maipan Realty Corp dated 23Nov2004. Spill closed by Stefan Goreau, WCDOH.

Map Identification Number 47

16-18 WARBURTON AVE

YONKERS, NY NO ZIP PROVIDED

Spill Number: 0306607**Close Date: 03/23/2004****MAP LOCATION INFORMATION**

Site location mapped by: MANUAL MAPPING (3)

Approximate distance from property: 1058 feet to the WNW

ADDRESS CHANGE INFORMATION

Revised street: NO CHANGE

Revised zip code: 10701

Source of Spill: COMMERCIAL/INDUSTRIAL

Notifier Type: Other

Caller Name: CHARLES TALLINGER

DEC Investigator: jbodee

Spiller: CLIFFORD COOK

Notifier Name: SELF

Caller Agency: IVI ENVIRONMENTAL

Contact for more spill info: CHARLES TALLINGER

Spiller Phone: (914) 968-2288

Notifier Phone:

Caller Phone: (914) 694-9600

Contact Person Phone: (914) 694-9600

Spill Class: KNOWN RELEASE THAT CREATES POTENTIAL FOR FIRE OR HAZARD;HIGHLY IMPROBABLE

Spill Date	Date Cleanup Ceased	Cause of Spill	Meets Cleanup Standards		Penalty Recommended	
09/22/2003		TANK FAILURE	YES		NO	

Material Spilled	Material Class	Quantity Spilled	Units	Quantity Recovered	Units	Resource(s) Affected
#2 FUEL OIL	PETROLEUM	0	GALLONS	0	GALLONS	SOIL

Caller Remarks:

CALLER WOULD LIKE DEC TO CONTACT HIM REGARDING THIS INCIDENT

SPILL WAS CAUSED BY A HOLE IN A TANK THAT THEY WERE REMOVING. THEY HAVE LINED THE EXCAVATION WITH PLASTIC, BACK FILLED WITH CLEAN FILL AND WILL BE BACK AT A LATER DATE TO RESUME CLEANUP

DEC Investigator Remarks:

Prior to Sept, 2004 data translation this spill Lead_DEC Field was "O'DEE"

03/23/04 IVI ENVIRONMENTAL DISPOSED OF LUST AND 55.45 TONS OF CONTAMINATED SOIL. SOME RESIDUAL CONTAMINATION AT OR BELOW TAGM LIMITS COULD NOT BE EXCAVATED DUE TO STRUCTURAL CONSIDERATIONS. NO FURTHER ACTION REQUIRED AT THIS TIME.

Map Identification Number 48 **OFFICE BLDG.**
53 SOUTH BROADWAY

Spill Number: 9200221 **Close Date: 07/13/1992**
YONKERS, NY NO ZIP PROVIDED

MAP LOCATION INFORMATION

Site location mapped by: ADDRESS MATCHING

Approximate distance from property: 1065 feet to the WSW

ADDRESS CHANGE INFORMATION

Revised street: NO CHANGE

Revised zip code: 10701

Source of Spill: COMMERCIAL/INDUSTRIAL

Notifier Type: Other

Caller Name: DOUGLAS WILLIAMS

DEC Investigator: tdghiosa

Spiller: ORIGINAL CONSUMERS OIL

Notifier Name:

Caller Agency: AL EASTMARD

Contact for more spill info:

Spiller Phone: (212) 893-3200

Notifier Phone:

Caller Phone: (212) 378-3000

Contact Person Phone:

Spill Class: KNOWN RELEASE WITH MINIMAL POTENTIAL FOR FIRE OR HAZARD;DEC RESPONSE;WILLING RP;CORRECTIVE ACTION TAKEN

Spill Date	Date Cleanup Ceased	Cause of Spill	Meets Cleanup Standards		Penalty Recommended	
04/07/1992	07/13/1992	TANK FAILURE	NO		NO	
Material Spilled	Material Class	Quantity Spilled	Units	Quantity Recovered	Units	Resource(s) Affected
#6 FUEL OIL	PETROLEUM	200.00	GALLONS	0.00	GALLONS	SOIL

Caller Remarks:

TANK OVERFILL MAY HAVE BEEN THE CAUSE OF TANK RUPTURE OIL CONTAINED ON CONCRETE FLOOR IN TANK ROOM PUMP OLD TANK VAC FREE PRODUCT ON FLOOR APPLY OIL DRY ON FLOOR WILL PICK UP & DISPOSE SPILL IS CONTA

DEC Investigator Remarks:

Prior to Sept, 2004 data translation this spill Lead_DEC Field was "GHIOSAY"

07/27/92: TANK FOUND TO BE UNREGISTERED. FORM SENT 7-20-92.

Map Identification Number 49 **PALERCIA**
121 ELM STREET

Spill Number: 9011491
YONKERS, NY NO ZIP PROVIDED

Close Date: 04/23/1991

MAP LOCATION INFORMATION

Site location mapped by: ADDRESS MATCHING
Approximate distance from property: 1282 feet to the E

ADDRESS CHANGE INFORMATION

Revised street: NO CHANGE
Revised zip code: 10701

Source of Spill: PRIVATE DWELLING
Notifier Type: Fire Department
Caller Name: LT. NIGRO DISPATCHER
DEC Investigator: tdghiosa

Spiller: BOB PALERCIA
Notifier Name:
Caller Agency: YONKERS F.D.
Contact for more spill info:

Spiller Phone: () 476-7617
Notifier Phone:
Caller Phone: () 307-7219
Contact Person Phone:

Spill Date	Date Cleanup Ceased	Cause of Spill	Meets Cleanup Standards		Penalty Recommended		
01/31/1991	04/18/1991	TANK FAILURE	UNKNOWN		NO		
Material Spilled	Material Class	Quantity Spilled	Units	Quantity Recovered	Units	Resource(s) Affected	
#2 FUEL OIL	PETROLEUM	50.00	GALLONS	0.00	GALLONS	SOIL	

Caller Remarks:

HD CONTACTED TO CLEAN UP AFTER HD ARRIVES LT. NIGRO COULD NOT BE CONTACTED AT EITHER NUM. LEFT MESSAGE ON BOB PALERCIA ANS. MACHINE

DEC Investigator Remarks:

Prior to Sept, 2004 data translation this spill Lead_DEC Field was "GHIOSAY"
04/23/91: ARLENE RESTO FROM WCHD DID THE SITE INSPECTION AND SUPERVISED THE CLEAN UP.

Map Identification Number 50
147 LINDEN STREET

Spill Number: 0109060
YONKERS, NY NO ZIP PROVIDED

Close Date: 03/13/2002

MAP LOCATION INFORMATION

Site location mapped by: ADDRESS MATCHING
Approximate distance from property: 1309 feet to the SE

ADDRESS CHANGE INFORMATION

Revised street: NO CHANGE
Revised zip code: 10701

Source of Spill: PRIVATE DWELLING
Notifier Type: Other
Caller Name: JIM ROOD
DEC Investigator: WCHD

Spiller: ALBERT FAKHOURY
Notifier Name:
Caller Agency: ROBISON OIL
Contact for more spill info: ALBERT FAKHOURY

Spiller Phone: (914) 963-8623
Notifier Phone:
Caller Phone: (914) 345-5700 ext. 2
Contact Person Phone: (914) 963-8623

Spill Class: KNOWN RELEASE WITH MINIMAL POTENTIAL FOR FIRE OR HAZARD;DEC RESPONSE;WILLING RP;CORRECTIVE ACTION TAKEN

Spill Date	Date Cleanup Ceased	Cause of Spill	Meets Cleanup Standards		Penalty Recommended	
12/11/2001		TANK FAILURE	YES		NO	
Material Spilled	Material Class	Quantity Spilled	Units	Quantity Recovered	Units	Resource(s) Affected
#2 FUEL OIL	PETROLEUM	0	GALLONS	0	GALLONS	SOIL

Caller Remarks:

APPROX 1/2 INCH PRODUCT IN SUMP - SOME STAINING ON WALL - TANK WAS PUMPED OUT AND TEMPORARY TANK INSTALLED

DEC Investigator Remarks:

Prior to Sept, 2004 data translation this spill Lead_DEC Field was "WCDOH"

03/13/2002 LETTER SENT TO A. FAKHOURY BY S. GOREAU (WCDOH); CLOSURE REPORT HAS BEEN REVIEWED. WCDOH REQUIRES NO FURTHER ACTION AT THIS TIME.

Map Identification Number 51 **DAN BERNSTEINE CO.**
47 MAIN STREET

Spill Number: 8909519
YONKERS, NY NO ZIP PROVIDED

Close Date: 05/10/2004

MAP LOCATION INFORMATION

Site location mapped by: ADDRESS MATCHING

Approximate distance from property: 1316 feet to the WNW

ADDRESS CHANGE INFORMATION

Revised street: NO CHANGE

Revised zip code: 10701

Source of Spill: COMMERCIAL/INDUSTRIAL

Notifier Type: Health Department

Caller Name: ARLENE RESSO

DEC Investigator: tdghiosa

Spiller: SAME

Notifier Name:

Caller Agency: WCHD

Contact for more spill info:

Spiller Phone:

Notifier Phone:

Caller Phone: (914) 285-5024

Contact Person Phone:

Spill Class: POSSIBLE RELEASE WITH MINIMAL POTENTIAL FOR FIRE OR HAZARD (OR KNOWN RELEASE WITH NO DAMAGE);HIGHLY IMPROBABLE

Spill Date	Date Cleanup Ceased	Cause of Spill	Meets Cleanup Standards		Penalty Recommended	
12/27/1989		TANK FAILURE	NO		NO	
Material Spilled	Material Class	Quantity Spilled	Units	Quantity Recovered	Units	Resource(s) Affected
#2 FUEL OIL	PETROLEUM	0	POUNDS	0	POUNDS	SOIL

Caller Remarks:

NEIGHBOR AT 51 MAIN ST. COMPLAINED OF GAS FUMES CAUER FOUND #2 OR FUMES EMANATING FROM 47 ST. UG TANK SUSPECT LEAKING MR. BERNSTEINE CONTACTING TYREE TO CLEAN UP AND RELINE

DEC Investigator Remarks:

Prior to Sept, 2004 data translation this spill Lead_DEC Field was "GHIOSAY"

Map Identification Number 52	POST OFFICE		Spill Number: 0308550	Close Date: 11/13/2003
	79 MAIN ST		YONKERS, NY NO ZIP PROVIDED	
MAP LOCATION INFORMATION		ADDRESS CHANGE INFORMATION		
Site location mapped by: ADDRESS MATCHING		Revised street: NO CHANGE		
Approximate distance from property: 1598 feet to the WNW		Revised zip code: 10701		
Source of Spill:	COMMERCIAL/INDUSTRIAL	Spiller:	USPO	Spiller Phone:
Notifier Type:	Other	Notifier Name:	JACKIE PATT	Notifier Phone: (845) 561-1512
Caller Name:	JACKIE PATT	Caller Agency:	IRA CONKLIN	Caller Phone: (845) 561-1512
DEC Investigator:	WCHD	Contact for more spill info:	JOANNE KUNNEY	Contact Person Phone: (914) 697-7074

Spill Class: KNOWN RELEASE WITH MINIMAL POTENTIAL FOR FIRE OR HAZARD;DEC RESPONSE;WILLING RP;CORRECTIVE ACTION TAKEN

Spill Date	Date Cleanup Ceased	Cause of Spill	Meets Cleanup Standards		Penalty Recommended	
11/12/2003		TANK FAILURE	NO		NO	

Material Spilled	Material Class	Quantity Spilled	Units	Quantity Recovered	Units	Resource(s) Affected
#2 FUEL OIL	PETROLEUM	0	GALLONS	0	GALLONS	SOIL

Caller Remarks:

cleanup in progress

DEC Investigator Remarks:

Prior to Sept, 2004 data translation this spill Lead_DEC Field was "WCHD-SCHNEIDER"
11/13/03: Spill on concrete floor. No drains affected. Cleanup complete. NFA at this time.

Map Identification Number 53

86 MAIN ST

YONKERS, NY NO ZIP PROVIDED

Spill Number: 0104928**Close Date: 01/16/2002**

MAP LOCATION INFORMATION

Site location mapped by: ADDRESS MATCHING

Approximate distance from property: 1615 feet to the WNW

ADDRESS CHANGE INFORMATION

Revised street: NO CHANGE

Revised zip code: 10701

Source of Spill: PRIVATE DWELLING

Notifier Type: Other

Caller Name: JOSETTE SIMS

DEC Investigator: jbodee

Spiller: UNKNOWN - CITY OF YONKERS

Notifier Name: HAROLD PITTS

Caller Agency: TAKE PRIDE ENVIORNMENTALS

Contact for more spill info: TAKE PRIDE ENVIORNMENTAL

Spiller Phone:

Notifier Phone: (914) 969-1006

Caller Phone: (914) 969-1006

Contact Person Phone: (914) 969-1006

Spill Class: KNOWN RELEASE WITH MINIMAL POTENTIAL FOR FIRE OR HAZARD;DEC RESPONSE;WILLING RP;CORRECTIVE ACTION TAKEN

Spill Date	Date Cleanup Ceased	Cause of Spill	Meets Cleanup Standards		Penalty Recommended	
08/07/2001		TANK FAILURE	YES		NO	
Material Spilled	Material Class	Quantity Spilled	Units	Quantity Recovered	Units	Resource(s) Affected
#2 FUEL OIL	PETROLEUM	0	GALLONS	0	GALLONS	SOIL

Caller Remarks:

DURING TANK REMOVAL SOIL CONTAMINATION HAS BEEN DISCOVERED AT ABOVE LOCATION. INFORMATION FROM CALLER IS VERY LIMITED.

DEC Investigator Remarks:

Prior to Sept, 2004 data translation this spill Lead DEC Field was "O'DEE"
 01/16/02 NFA REQUIRED BY WCHD (DANIELLE JACKSON)

Map Identification Number 54**JOE BARBERI**

30 PARK HILL AVENUE

YONKERS, NY NO ZIP PROVIDED

Spill Number: 0106005**Close Date: 08/01/2002**

MAP LOCATION INFORMATION

Site location mapped by: ADDRESS MATCHING

Approximate distance from property: 1623 feet to the SSE

ADDRESS CHANGE INFORMATION

Revised street: NO CHANGE

Revised zip code: 10701

Source of Spill: COMMERCIAL/INDUSTRIAL

Notifier Type: Other

Caller Name: MARISOL PITTS

DEC Investigator: WCHD

Spiller: JOE BARBERI

Notifier Name: HAROLD PITTS

Caller Agency: TAKE PRIDE ENVIRONMENTAL

Contact for more spill info: JOE BARBERI

Spiller Phone: (914) 476-5314

Notifier Phone: (914) 969-1006

Caller Phone: (914) 969-1006

Contact Person Phone: (914) 476-5314

Spill Class: KNOWN RELEASE WITH MINIMAL POTENTIAL FOR FIRE OR HAZARD;DEC RESPONSE;WILLING RP;CORRECTIVE ACTION TAKEN

Spill Date	Date Cleanup Ceased	Cause of Spill	PBS # Involved		Meets Cleanup Standards		Penalty Recommended
09/05/2001		TANK FAILURE	3-800823		YES		NO
Material Spilled	Material Class		Quantity Spilled	Units	Quantity Recovered	Units	Resource(s) Affected
GASOLINE	PETROLEUM		0	GALLONS	0	GALLONS	SOIL

Caller Remarks:

SOIL CONTAMINATION FOUND DURING REMOVAL OF A 2000 GALLON AND A 3000 GALLON UNDERGROUND STORAGE TANKS. HOLES FOUND IN TANKS. UNKNOWN AMOUNT OF SOIL. UNKNOWN IF ANY GROUNDWATER AFFECTED.

DEC Investigator Remarks:

Prior to Sept, 2004 data translation this spill Lead_DEC Field was "WCDOH"

01/07/2002 LETTER SENT TO JOE BARBERI BY B. MCDONALD (WCDOH); REVIEW OF CLOSURE REPORT INDICATES THAT CONTAMINATION REMAINS ON SITE. MUST OBTAIN A GW SAMPLE FOR ANALYSIS; BASED ON RESULTS, FURTHER ACTION MAY BE NECESSARY.

08/01/02 LETTER SENT TO JOE BARBERI BY B. MCDONALD (WCHD). GROUNDWATER SAMPLING REPORT BY TAKE PRIDE HAS BEEN REVIEWED. GROUNDWATER HAS NOT BEEN IMPACTED BY SOIL CONTAMINATION. WCHD REQUIRES NFA AT THIS TIME.

Map Identification Number 55 **CITY OF YONKERS**
55-57 HUDSON ST

Spill Number: 0107061 **Close Date: 11/23/2001**
YONKERS, NY NO ZIP PROVIDED

MAP LOCATION INFORMATION

Site location mapped by: MANUAL MAPPING (3)
Approximate distance from property: 1686 feet to the W

ADDRESS CHANGE INFORMATION

Revised street: NO CHANGE
Revised zip code: 10701

Source of Spill: INSTITUTIONAL, EDUC, GOV, OTHER
Notifier Type: Other
Caller Name: MARISOL PITTS
DEC Investigator: WCHD

Spiller: MR HANIGAN - CITY OF YONKERS
Notifier Name: HAROLD PITTS
Caller Agency: TAKE PRIDE ENVIRONMENTAL
Contact for more spill info: MARISOL PITTS

Spiller Phone: (914) 377-6500
Notifier Phone: (914) 969-1006
Caller Phone: (914) 969-1006
Contact Person Phone: (914) 969-1006

Spill Class: KNOWN RELEASE WITH MINIMAL POTENTIAL FOR FIRE OR HAZARD;NO DEC RESPONSE;WILLING RP;CORRECTIVE ACTION TAKEN

Spill Date	Date Cleanup Ceased	Cause of Spill	PBS # Involved		Meets Cleanup Standards		Penalty Recommended
10/08/2001		TANK FAILURE	3-800874		YES		NO

Material Spilled	Material Class	Quantity Spilled	Units	Quantity Recovered	Units	Resource(s) Affected
#2 FUEL OIL	PETROLEUM	0	GALLONS	0	GALLONS	SOIL

Caller Remarks:

DURING TANK REMOVAL AT ABOVE LOCATION SOIL CONTAMINATION HAS BEEN DISCOVERED. TANKS HAVE BEEN REMOVED AND STORED ON SITE. AREA TO BE EXCAVATED AND FURTHER REMEDIATION IS PENDING.

DEC Investigator Remarks:

Prior to Sept, 2004 data translation this spill Lead_DEC Field was "WCDOH"
10/08/2001 TAKE PRIDE ADVISED NEED TO NOTIFY WCDOH.

11/23/2001 LETTER SENT TO CITY OF YONKERS BY F. BECK (WCDOH); BASED ON REVIEW OF CLOSURE REPORT, WCDOH REQUIRES NO FURTHER ACTION.

Map Identification Number 56 **GAS STATION**
104 WARBURTON AVE

Spill Number: 0001220 **Close Date: 04/16/2004**
YONKERS, NY NO ZIP PROVIDED

MAP LOCATION INFORMATION
Site location mapped by: ADDRESS MATCHING
Approximate distance from property: 1855 feet to the NNW

ADDRESS CHANGE INFORMATION
Revised street: NO CHANGE
Revised zip code: 10701

Source of Spill: GASOLINE STATION
Notifier Type: Other
Caller Name: RITA KOREWICH
DEC Investigator: WCHD

Spiller: UNK - UNK
Notifier Name: RITA KOREWICH
Caller Agency: CITIZEN
Contact for more spill info: CALLER

Spiller Phone: (000) 000-0000
Notifier Phone: (914) 693-0753
Caller Phone: (914) 693-0753
Contact Person Phone:

Spill Class: KNOWN RELEASE WITH MINIMAL POTENTIAL FOR FIRE OR HAZARD;DEC RESPONSE;NO CORRECTIVE ACTION REQUIRED

Spill Date	Date Cleanup Ceased	Cause of Spill	PBS # Involved	Meets Cleanup Standards	Penalty Recommended
08/24/1999		TANK FAILURE	3-168637	YES	NO

Material Spilled	Material Class	Quantity Spilled	Units	Quantity Recovered	Units	Resource(s) Affected
GASOLINE	PETROLEUM	0	GALLONS	0	GALLONS	SOIL

Caller Remarks:

caller reporting a spill of material from old gas tanks clean up was done however no report number was issued caller was reporting this for her husband with limited info. she was advised to contact dec regional office

DEC Investigator Remarks:

Prior to Sept, 2004 data translation this spill Lead_DEC Field was "WCHD-LALAK"
05/02/00 CHRIS LALAK OF WCHD TO INSPECT. ALSO SEE SPILL 99-06218.

04/16/04 DUPLICATE REPORT. THIS SPILL FILE CLOSED BY CHRIS LALAK OF WESTCHESTER COUNTY HEALTH DEPARTMENT. jbo

Map Identification Number 57	DIV.OF MILIT.& NAVAL AFF. QUINCY PLACE OFF RT.9	Spill Number: 9111897 YONKERS, NY NO ZIP PROVIDED	Close Date: 03/10/1992
-------------------------------------	---	---	-------------------------------

MAP LOCATION INFORMATION Site location mapped by: MANUAL MAPPING (4) Approximate distance from property: 1857 feet to the NNW	ADDRESS CHANGE INFORMATION Revised street: NO CHANGE Revised zip code: 10701
--	---

Source of Spill: INSTITUTIONAL, EDUC, GOV, OTHER Notifier Type: Other Caller Name: CHUCK QUADLIN DEC Investigator: tdghiosa	Spiller: SAME Notifier Name: Caller Agency: LUZON Contact for more spill info:	Spiller Phone: () 963-6670 Notifier Phone: Caller Phone: (800) 828-8249 Contact Person Phone:
--	---	---

Spill Date	Date Cleanup Ceased	Cause of Spill	Meets Cleanup Standards	Penalty Recommended
02/19/1992	02/21/1992	TANK FAILURE	UNKNOWN	NO

Material Spilled	Material Class	Quantity Spilled	Units	Quantity Recovered	Units	Resource(s) Affected
#2 FUEL OIL	PETROLEUM	0	UNKNOWN	0	UNKNOWN	SOIL

Caller Remarks:

DISCOVERED SOIL WHILE REMOVING 1K U/G TANK PLAN TO STOCKPILE SOIL

DEC Investigator Remarks:

Prior to Sept, 2004 data translation this spill Lead_DEC Field was "GHIOSAY"

Map Identification Number 58 **DEPAUL GARAGE**
108 Warburton Ave

Spill Number: 0211566
YONKERS, NY NO ZIP PROVIDED

Close Date: 12/02/2004

MAP LOCATION INFORMATION

Site location mapped by: ADDRESS MATCHING
Approximate distance from property: 1905 feet to the NNW

ADDRESS CHANGE INFORMATION

Revised street: NO CHANGE
Revised zip code: 10701

Source of Spill: COMMERCIAL/INDUSTRIAL
Notifier Type: Other
Caller Name: JACKIE PATT
DEC Investigator: WCHD

Spiller: JERRY DEPAUL - APT BLDG
Notifier Name: JACKIE PATT
Caller Agency: IRA CONKLIN
Contact for more spill info: JERRY DEPAUL

Spiller Phone: (000) 000-0000
Notifier Phone: (845) 561-1512
Caller Phone: (845) 561-1512
Contact Person Phone: (000) 000-0000

Spill Class: KNOWN RELEASE THAT CREATES POTENTIAL FOR FIRE OR HAZARD;DEC RESPONSE;WILLING RP;CORRECTIVE ACTION TAKEN

Spill Date	Date Cleanup Ceased	Cause of Spill	PBS # Involved		Meets Cleanup Standards		Penalty Recommended
02/21/2003		TANK FAILURE	3-168637		YES		NO
<hr/>							
Material Spilled		Material Class	Quantity Spilled	Units	Quantity Recovered	Units	Resource(s) Affected
GASOLINE		PETROLEUM	0	GALLONS	0	GALLONS	SOIL

Caller Remarks:

VACANT PROPERTY WAS A GAS STATION - IT HAS BEEN CLOSED SINCE 1999.

DEC Investigator Remarks:

Prior to Sept, 2004 data translation this spill Lead_DEC Field was "WCHD - GRAZIOLI"

10/6/03: Letter to Gerald DePaul from Stefan Goreau, WCDOH dated 10/01/2003. Site closure report has been reviewed. Further excavation of contaminated soil is required and sampling will be required after excavation. Results and report to be submitted by 12/15/2003.

12/15/04: Letter to Gerald DePaul, Estate of Mary DePaul dated 1Dec2004. Spill closed by Stefan Goreau, WCDOH.

Map Identification Number 59 **RESIDENCE**
174 ELM ST

Spill Number: 0105251
YONKERS, NY NO ZIP PROVIDED

Close Date: 04/24/2005

MAP LOCATION INFORMATION

Site location mapped by: ADDRESS MATCHING
Approximate distance from property: 1906 feet to the E

ADDRESS CHANGE INFORMATION

Revised street: NO CHANGE
Revised zip code: 10701

Source of Spill: PRIVATE DWELLING Spiller: UNK - RESIDENCE / Spiller Phone: (000) 000-0000 ext. 0
 Notifier Type: Other Notifier Name: JUAN PADILLA Notifier Phone: (914) 969-1006
 Caller Name: MARISOL PITTS Caller Agency: TAKE PRIDE Caller Phone: (914) 969-1006
 DEC Investigator: jbddee Contact for more spill info: UNK Contact Person Phone: (000) 000-0000 ext. 0

Spill Class: KNOWN RELEASE WITH MINIMAL POTENTIAL FOR FIRE OR HAZARD;DEC RESPONSE;WILLING RP;CORRECTIVE ACTION TAKEN

Spill Date	Date Cleanup Ceased	Cause of Spill	Meets Cleanup Standards		Penalty Recommended	
08/14/2001		TANK FAILURE	NO		NO	

Material Spilled	Material Class	Quantity Spilled	Units	Quantity Recovered	Units	Resource(s) Affected
#2 FUEL OIL	PETROLEUM	0	GALLONS	0	GALLONS	SOIL

Caller Remarks:

tank failed - hed several holes in it when it was removed - unk clean up as of yet

DEC Investigator Remarks:

04/24/05 CLEANUP REPORTEDLY COMPLETED BY TAKE PRIDE. OWNER IN DISPUTE WITH CONTRACTOR OVER PAYMENT. NO CLOSURE INFORMATION SUBMITTED TO DEC. FILE ADMINISTRATIVELY CLOSED. jod

Map Identification Number 60 **YONKERS WATERFRONT RESTOR**
MAIN ST

Spill Number: 0102525 **Close Date: 08/05/2003**
YONKERS, NY NO ZIP PROVIDED

MAP LOCATION INFORMATION

Site location mapped by: MANUAL MAPPING (4)
 Approximate distance from property: 2196 feet to the WNW

ADDRESS CHANGE INFORMATION

Revised street: NO CHANGE
 Revised zip code: UNKNOWN

Source of Spill: COMMERCIAL/INDUSTRIAL Spiller: THALLE CONSTRUCTION - CITY OF YONKERS Spiller Phone: (914) 964-9530
 Notifier Type: Other Notifier Name: AL CIANFLONE Notifier Phone: (914) 741-5472
 Caller Name: AL CIANFLONE Caller Agency: NATIONAL EVIRO. SPEC. Caller Phone: (914) 741-5472
 DEC Investigator: tdghiosa Contact for more spill info: AL CIANFLONE Contact Person Phone: (914) 741-5472

Spill Class: KNOWN RELEASE WITH MINIMAL POTENTIAL FOR FIRE OR HAZARD;DEC RESPONSE;WILLING RP;CORRECTIVE ACTION TAKEN

Spill Date	Date Cleanup Ceased	Cause of Spill	Meets Cleanup Standards		Penalty Recommended	
06/06/2001		TANK FAILURE	NO		NO	

Material Spilled	Material Class	Quantity Spilled	Units	Quantity Recovered	Units	Resource(s) Affected
GASOLINE	PETROLEUM	0	GALLONS	0	GALLONS	SOIL

Caller Remarks:

CALLER WAS HIRED TO REMOVE A OLD TANK FOUND WHILE PUTTING IN A WATER MAIN

DEC Investigator Remarks:

Prior to Sept, 2004 data translation this spill Lead_DEC Field was "GHIOSAY"

06/06/2001 1000 GALLON OLD GAS TANK. TANK VACCED OUT & REMOVED TODAY. NO SOIL EXCAVATION YET; SAMPLES TAKEN. CONTACT IS THALLE CONSTRUCTION.

7/16/03 Groundwater remediation report received from National Environmental Specialists. Based on the information contained in that report NFA required. TG

Map Identification Number 61 **APT. HOUSE** **Spill Number: 9402315** **Close Date: 06/21/1994**
 210 ELM STREET YONKERS, NY NO ZIP PROVIDED

MAP LOCATION INFORMATION

Site location mapped by: MANUAL MAPPING (3)
 Approximate distance from property: 2349 feet to the E

ADDRESS CHANGE INFORMATION

Revised street: NO CHANGE
 Revised zip code: 10701

Source of Spill: PRIVATE DWELLING
 Notifier Type: Citizen
 Caller Name: MR. ANENDOLA
 DEC Investigator: tdghiosa

Spiller: JOSEPH MORAY
 Notifier Name:
 Caller Agency: CITIZEN
 Contact for more spill info:

Spiller Phone:
 Notifier Phone:
 Caller Phone:
 Contact Person Phone:

Spill Class: POSSIBLE REL WITH MIN POTENTIAL FOR FIRE OR HAZARD (OR KNOWN REL W/ NO DAMAGE);NO DEC RESP;WILLING RP;CORR ACTION TAKEN

Spill Date	Date Cleanup Ceased	Cause of Spill	Meets Cleanup Standards	Penalty Recommended
05/16/1994	06/21/1994	TANK FAILURE	NO	NO

Material Spilled	Material Class	Quantity Spilled	Units	Quantity Recovered	Units	Resource(s) Affected
#2 FUEL OIL	PETROLEUM	0	UNKNOWN	0	UNKNOWN	SOIL

Caller Remarks:

550 TANK REMOVED AND IS LEAKING OIL TO SURROUNDING GROUND WCHD WILL INSPECT DAVE CLAYTON RESPONDED AND REPORTED THAT ONLY MINOR TRACES OF OIL EXIST WCHD CONFIRMS LITTLE OIL AROUND TANK

DEC Investigator Remarks:

Prior to Sept, 2004 data translation this spill Lead_DEC Field was "GHIOSAY"

Map Identification Number 62

24 ASHBURTON AVE

YONKERS, NY NO ZIP PROVIDED

Spill Number: 0008096

Close Date: 10/12/2000

MAP LOCATION INFORMATION

Site location mapped by: ADDRESS MATCHING

Approximate distance from property: 2393 feet to the NNW

ADDRESS CHANGE INFORMATION

Revised street: NO CHANGE

Revised zip code: 10701

Source of Spill: COMMERCIAL/INDUSTRIAL

Notifier Type: Fire Department

Caller Name: JOSE RODRIGUEZ

DEC Investigator: tdghiosa

Spiller: N'EAST ENVIRONMENTAL INC

Notifier Name: JOSE RODRIGUEZ

Caller Agency: YONKERS FD

Contact for more spill info: N'EAST ENVIRONMENTAL INC

Spiller Phone: (914) 777-1930

Notifier Phone: (914) 377-7525

Caller Phone: (914) 377-7525

Contact Person Phone: (914) 777-1930

Spill Class: KNOWN RELEASE WITH MINIMAL POTENTIAL FOR FIRE OR HAZARD;DEC RESPONSE;WILLING RP;CORRECTIVE ACTION TAKEN

Spill Date	Date Cleanup Ceased	Cause of Spill	Meets Cleanup Standards		Penalty Recommended	
10/02/2000		TANK FAILURE	YES		NO	

Material Spilled	Material Class	Quantity Spilled	Units	Quantity Recovered	Units	Resource(s) Affected
#2 FUEL OIL	PETROLEUM	0	GALLONS	0	GALLONS	GROUNDWATER

Caller Remarks:

tank was abandoned - will be excavated tomorrow

DEC Investigator Remarks:

Prior to Sept, 2004 data translation this spill Lead_DEC Field was "GHIOSAY"

10/10/2000 T. GHIOSAY MAY BE AWARE OF SITE. NE ENVIRONMENTAL TO REMOVE TANK TOMORROW, 10/11. TRI-STATE ENV. ALREADY PUMPED & CLEANED TANK & FOUND HOLES. MAY BE PRE-EXISTING SPILL NUMBER.

10/11/2000 ALSO SEE SPILL NUMBER 99-13674. UST REMOVED BY NORTHEAST ENVIRONMENTAL. NUMEROUS HOLES IN BOTTOM OF TANK. ONLY WATER PRESENT IN TANK PIT. CONTAMINATED SOIL TO BE EXCAVATED AND DISPOSED.

10/12/2000 DUPLICATE REPORT. THIS SPILL NUMBER CLOSED OUT. SEE SPILL NUMBER 99-13674.

Map Identification Number 63 **SARAIVA RESIDENCE**
73 JACKSON ST

Spill Number: 0307983
YONKERS, NY NO ZIP PROVIDED

Close Date: 06/29/2004

MAP LOCATION INFORMATION

Site location mapped by: ADDRESS MATCHING
Approximate distance from property: 2448 feet to the SSW

ADDRESS CHANGE INFORMATION

Revised street: NO CHANGE
Revised zip code: 10701

Source of Spill: PRIVATE DWELLING
Notifier Type: Other
Caller Name: DAMIEN COLEMAN
DEC Investigator: jboodee

Spiller: SAME - JOHN SARAIVA
Notifier Name: DAN WITT
Caller Agency: CE ENVIROMENTAL SERVICES
Contact for more spill info: JOHN SARAIVA

Spiller Phone: (914) 966-0580
Notifier Phone:
Caller Phone: (888) 963-8265
Contact Person Phone: (914) 966-0580

Spill Class: KNOWN RELEASE WITH MINIMAL POTENTIAL FOR FIRE OR HAZARD;NO DEC RESPONSE;WILLING RP;CORRECTIVE ACTION TAKEN

Spill Date	Date Cleanup Ceased	Cause of Spill	Meets Cleanup Standards		Penalty Recommended	
10/28/2003		TANK FAILURE	YES		NO	
Material Spilled	Material Class	Quantity Spilled	Units	Quantity Recovered	Units	Resource(s) Affected
#2 FUEL OIL	PETROLEUM	0	GALLONS	0	GALLONS	SOIL


Caller Remarks:

Tank failure at above location. Cleanup is pending proposal.

DEC Investigator Remarks:

Prior to Sept, 2004 data translation this spill Lead_DEC Field was "O'DEE"
10/29/03: Tank has been removed. Holes in tank.

06/24/04 CE ENVIRONMENTAL DISPOSED OF LUST AND 24.94 TONS OF CONTAMINATED SOIL. BASED UPON INFORMATION PROVIDED, NO FURTHER ACTION IS REQUIRED. jbo



CLOSED STATUS TANK TEST FAILURES IDENTIFIED WITHIN 1/2 MILE SEARCH RADIUS

Please Note: * - Compass directions can vary substantially for sites located very close to the subject property address.

Map Identification Number 64 **ENGINE #1 YONKERS FD**
5-7 NEW SCHOOL STREET

Spill Number: 9004600
YONKERS, NY NO ZIP PROVIDED

Close Date: 06/18/1953

MAP LOCATION INFORMATION

Site location mapped by: MANUAL MAPPING (3)
Approximate distance from property: 409 feet to the NE

ADDRESS CHANGE INFORMATION

Revised street: NO CHANGE
Revised zip code: 10701

Source of Spill: INSTITUTIONAL, EDUC, GOV, OTHER
Notifier Type: Tank Tester
Caller Name: ROBERT GANDELFO
DEC Investigator: WXWADSWO

Spiller: CITY OF YONKERS
Notifier Name:
Caller Agency: TANK TESTING INC.
Contact for more spill info:

Spiller Phone:
Notifier Phone:
Caller Phone: (718) 789-3770
Contact Person Phone:

Spill Class: KNOWN RELEASE WITH MINIMAL POTENTIAL FOR FIRE OR HAZARD;DEC RESPONSE;WILLING RP;CORRECTIVE ACTION TAKEN

Spill Date	Date Cleanup Ceased	Cause of Spill	Meets Cleanup Standards		Penalty Recommended	
07/25/1990	06/18/1953	TANK TEST FAILURE	UNKNOWN		NO	
Material Spilled	Material Class	Quantity Spilled	Units	Quantity Recovered	Units	Resource(s) Affected
DIESEL	PETROLEUM	0	POUNDS	0	POUNDS	SOIL

TANK TEST INFORMATION

Tank Number	Tank Size	Tank Test Method	Leak Rate	Gross Leak or Failure
		Unknown	0.00	UNKNOWN

Caller Remarks:

TANK IS EMPTY CITY OF YONKERS IS TAKING BIDS FOR TANK REMOVAL HORNER E-Z CHECK GROSS LEAK

DEC Investigator Remarks:

Prior to Sept, 2004 data translation this spill Lead_DEC Field was "WADSWORTH"

09/27/95: This is additional information about material spilled

from the translation of the old spill file: TANK TEST.

Map Identification Number 65 **YONKERS FIRE ENGINE CO.#1**
5-7 NEW SCHOOL STREET

Spill Number: 8911558 **Close Date: 06/18/1953**
YONKERS, NY NO ZIP PROVIDED

MAP LOCATION INFORMATION

Site location mapped by: MANUAL MAPPING (3)
Approximate distance from property: 409 feet to the NE

ADDRESS CHANGE INFORMATION

Revised street: NO CHANGE
Revised zip code: 10701

Source of Spill: INSTITUTIONAL, EDUC, GOV, OTHER
Notifier Type: Tank Tester
Caller Name: TOM DESERA
DEC Investigator: WXWADSWO

Spiller: SAME
Notifier Name:
Caller Agency: SUPERIOR COAYING
Contact for more spill info:

Spiller Phone:
Notifier Phone:
Caller Phone: (718) 230-5664
Contact Person Phone:

Spill Date	Date Cleanup Ceased	Cause of Spill	Meets Cleanup Standards		Penalty Recommended	
03/08/1990	06/18/1953	TANK TEST FAILURE	UNKNOWN		NO	
Material Spilled	Material Class	Quantity Spilled	Units	Quantity Recovered	Units	Resource(s) Affected
#2 FUEL OIL	PETROLEUM	0	UNKNOWN	0	UNKNOWN	SOIL

TANK TEST INFORMATION

Tank Number	Tank Size	Tank Test Method	Leak Rate	Gross Leak or Failure
		Unknown	0.00	UNKNOWN

Caller Remarks:

NO ACTION YET DETERMINED

DEC Investigator Remarks:

Prior to Sept, 2004 data translation this spill Lead_DEC Field was "WADSWORTH"

09/27/95: This is additional information about material spilled from the translation of the old spill file: TANK TEST.

Map Identification Number 66 **APARTMENT BUILDING**
127-129 NEW MAIN STREET

Spill Number: 0207870
YONKERS, NY NO ZIP PROVIDED

Close Date: 02/04/2003

MAP LOCATION INFORMATION

Site location mapped by: MANUAL MAPPING (3)
Approximate distance from property: 419 feet to the WSW

ADDRESS CHANGE INFORMATION

Revised street: NO CHANGE
Revised zip code: 10701

Source of Spill: COMMERCIAL/INDUSTRIAL
Notifier Type: Tank Tester
Caller Name: ABRAHAM WACHSLER
DEC Investigator: WCHD

Spiller: MR KYUJUNG - APARTMENT BUILDING
Notifier Name: SAME
Caller Agency: NYC TANK TESTING
Contact for more spill info: ABRAHAM WACHSLER

Spiller Phone: (914) 769-9261
Notifier Phone:
Caller Phone: (718) 731-7011
Contact Person Phone: (718) 731-7011

Spill Class: KNOWN RELEASE WITH MINIMAL POTENTIAL FOR FIRE OR HAZARD;NO DEC RESPONSE;WILLING RP;CORRECTIVE ACTION TAKEN

Spill Date	Date Cleanup Ceased	Cause of Spill	Meets Cleanup Standards		Penalty Recommended		
10/29/2002		TANK TEST FAILURE	YES		NO		
Material Spilled		Material Class	Quantity Spilled	Units	Quantity Recovered	Units	Resource(s) Affected
#2 FUEL OIL		PETROLEUM	0	GALLONS	0	GALLONS	SOIL

TANK TEST INFORMATION

Tank Number	Tank Size	Tank Test Method	Leak Rate	Gross Leak or Failure
1	2000	Horner EZ Check I or II	0.00	UNKNOWN

Caller Remarks:

TANK FAILED THE TEST.

DEC Investigator Remarks: NO DEC INVESTIGATOR REMARKS GIVEN FOR THIS SPILL.

Map Identification Number 67 **MOBIL**
60 ELIRA & SCHOOL ST

Spill Number: 8707562
YONKERS, NY NO ZIP PROVIDED

Close Date: 02/18/1988

MAP LOCATION INFORMATION

Site location mapped by: MANUAL MAPPING (3)
Approximate distance from property: 508 feet to the NE

ADDRESS CHANGE INFORMATION

Revised street: 60 ELM ST
Revised zip code: 10701

Source of Spill: GASOLINE STATION
 Notifier Type: Tank Tester
 Caller Name:
 DEC Investigator: UNASSIGNED

Spiller: SAME
 Notifier Name:
 Caller Agency:
 Contact for more spill info:

Spiller Phone:
 Notifier Phone:
 Caller Phone:
 Contact Person Phone:

Spill Class: POSSIBLE REL WITH MIN POTENTIAL FOR FIRE OR HAZARD (OR KNOWN RELEASE W/ NO DAMAGE);DEC RESP;WILLING RP;CORR ACTION TAKEN

Spill Date	Date Cleanup Ceased	Cause of Spill	Meets Cleanup Standards		Penalty Recommended	
12/02/1987	02/18/1988	TANK TEST FAILURE	UNKNOWN		NO	
Material Spilled	Material Class	Quantity Spilled	Units	Quantity Recovered	Units	Resource(s) Affected
GASOLINE	PETROLEUM	0	GALLONS	0	GALLONS	GROUNDWATER

TANK TEST INFORMATION

Tank Number	Tank Size	Tank Test Method	Leak Rate	Gross Leak or Failure
		Unknown	0.00	UNKNOWN

Caller Remarks:

2X3K & 1X2K 1.09GPH SUPER UNL

DEC Investigator Remarks:

Prior to Sept, 2004 data translation this spill Lead_DEC Field was " "
 / / : RETESTED & PASSED. LR 2-18-88 N.F.A.

11/29/95: This is additional information about material spilled from the translation of the old spill file: SUPER UNL.

Map Identification Number 68 **MOBIL**
 60 ELM ST.

Spill Number: 8707521 **Close Date: 02/11/1988**
 YONKERS, NY NO ZIP PROVIDED

MAP LOCATION INFORMATION
 Site location mapped by: ADDRESS MATCHING
 Approximate distance from property: 508 feet to the NE

ADDRESS CHANGE INFORMATION
 Revised street: NO CHANGE
 Revised zip code: 10701

Source of Spill: GASOLINE STATION
 Notifier Type: Tank Tester
 Caller Name:
 DEC Investigator: jeokesso

Spiller: SAME
 Notifier Name:
 Caller Agency:
 Contact for more spill info:

Spiller Phone: (914) 668-3793
 Notifier Phone:
 Caller Phone:
 Contact Person Phone:

Spill Class: POSSIBLE REL WITH MIN POTENTIAL FOR FIRE OR HAZARD (OR KNOWN RELEASE W/ NO DAMAGE);DEC RESP;WILLING RP;CORR ACTION TAKEN

Spill Date	Date Cleanup Ceased	Cause of Spill	Meets Cleanup Standards		Penalty Recommended	
12/02/1987	02/11/1988	TANK TEST FAILURE	UNKNOWN		NO	

Material Spilled	Material Class	Quantity Spilled	Units	Quantity Recovered	Units	Resource(s) Affected
GASOLINE	PETROLEUM	0	UNKNOWN	0	UNKNOWN	GROUNDWATER

TANK TEST INFORMATION

Tank Number	Tank Size	Tank Test Method	Leak Rate	Gross Leak or Failure
		Unknown	0.00	UNKNOWN

Caller Remarks:

2-3K'S & 2K SYSTEM. -1.09 GPH . TO POSSIBLY REMOVE PRODUCT & INVESTYIGATE.

DEC Investigator Remarks:

Prior to Sept, 2004 data translation this spill Lead_DEC Field was "OKESSON"
 / / : 2-11-88 NOT IN SERVICE, BUT REPAIRED & PASSED RET. TITE. L.R.

/ / : 2-11-88 NOT IN SERVICE, BUT REPAIRED & PASSED RET. TITE. N.F.A. L.R.

Map Identification Number 69 **NATIONAL WEST MINISTER BK**
 20 SOUTH BROADWAY

Spill Number: 8802655
 YONKERS, NY NO ZIP PROVIDED

Close Date: 04/17/2005

MAP LOCATION INFORMATION

Site location mapped by: ADDRESS MATCHING
 Approximate distance from property: 731 feet to the WSW

ADDRESS CHANGE INFORMATION

Revised street: NO CHANGE
 Revised zip code: 10701

Source of Spill: COMMERCIAL/INDUSTRIAL
 Notifier Type: Tank Tester
 Caller Name: JOHN LEDDY
 DEC Investigator: tdghiosa

Spiller: SAME
 Notifier Name:
 Caller Agency: PRO TEST
 Contact for more spill info:

Spiller Phone: () 963-6400
 Notifier Phone:
 Caller Phone: (516) 321-4670
 Contact Person Phone:

Spill Class: POSSIBLE REL WITH MIN POTENTIAL FOR FIRE OR HAZARD (OR KNOWN REL W/ NO DAMAGE);NO DEC RESP;WILLING RP;CORR ACTION TAKEN

Spill Date	Date Cleanup Ceased	Cause of Spill	Meets Cleanup Standards		Penalty Recommended		
06/23/1988		TANK TEST FAILURE	NO		NO		
Material Spilled		Material Class	Quantity Spilled	Units	Quantity Recovered	Units	Resource(s) Affected
#2 FUEL OIL		PETROLEUM	0	GALLONS	0	GALLONS	GROUNDWATER

TANK TEST INFORMATION

Tank Number	Tank Size	Tank Test Method	Leak Rate	Gross Leak or Failure
		Unknown	0.00	UNKNOWN

Caller Remarks:

LEAK RATE UNDETERMINABLE VISIBLE LEAK AT TOP BY MANHOLE

DEC Investigator Remarks:

Prior to Sept, 2004 data translation this spill Lead_DEC Field was "GHIOSAY"

See Spill 93-12820

Map Identification Number 70 **PBS**
25 NORTH BROADWAY

Spill Number: 0305128 **Close Date: 08/03/2005**
YONKERS, NY NO ZIP PROVIDED

MAP LOCATION INFORMATION

Site location mapped by: ADDRESS MATCHING
Approximate distance from property: 734 feet to the WNW

ADDRESS CHANGE INFORMATION

Revised street: NO CHANGE
Revised zip code: 10701

Source of Spill: PRIVATE DWELLING
Notifier Type: Tank Tester
Caller Name: KATHY MORGAN
DEC Investigator: JBODee

Spiller: TREACY SAYERES
Notifier Name: KEVIN SMITH
Caller Agency: US TANK TECH
Contact for more spill info: TREACY SAYERES

Spiller Phone: (914) 965-9127
Notifier Phone: (845) 225-5240
Caller Phone: (845) 225-5240
Contact Person Phone: (914) 965-9127

Spill Class: KNOWN RELEASE WITH MINIMAL POTENTIAL FOR FIRE OR HAZARD;NO DEC RESPONSE;WILLING RP;CORRECTIVE ACTION TAKEN

Spill Date	Date Cleanup Ceased	Cause of Spill	Meets Cleanup Standards	Penalty Recommended
08/14/2003		TANK TEST FAILURE	YES	NO

Material Spilled	Material Class	Quantity Spilled	Units	Quantity Recovered	Units	Resource(s) Affected
#2 FUEL OIL	PETROLEUM	0	GALLONS	0	GALLONS	SOIL

Caller Remarks:

IT IS VAULTED TANK IN THE BASEMENT - ABANDOND OR REMOVE THE TANK

DEC Investigator Remarks:

Prior to Sept, 2004 data translation this spill Lead_DEC Field was "WCHD-JACKSON"

August 3, 2005: TANK PASSED A RETEST AFTER PIPING WAS REPAIRED. BASED UPON INFORMATION PROVIDED TO DEC, NO FURTHER ACTION IS REQUIRED AT THIS TIME. jod

Map Identification Number 71 **OFFICE BUILDING**
30 SOUTH BROADWAY

Spill Number: 9610233 **Close Date: 08/07/1997**
YONKERS, NY NO ZIP PROVIDED

MAP LOCATION INFORMATION

Site location mapped by: ADDRESS MATCHING

Approximate distance from property: 796 feet to the WSW

ADDRESS CHANGE INFORMATION

Revised street: NO CHANGE

Revised zip code: 10701

Source of Spill: COMMERCIAL/INDUSTRIAL

Notifier Type: Other

Caller Name: DAVE PULVERMILLER

DEC Investigator: tdghiosa

Spiller: LYNN BRIEN - OFFICE BUILDING

Notifier Name:

Caller Agency: MTS ENVRO SURV

Contact for more spill info: LYNN BRIEN

Spiller Phone: (914) 592-3500

Notifier Phone:

Caller Phone: (516) 667-2070

Contact Person Phone: (914) 592-3500

Spill Class: KNOWN RELEASE WITH MINIMAL POTENTIAL FOR FIRE OR HAZARD;NO DEC RESPONSE;WILLING RP;CORRECTIVE ACTION TAKEN

Spill Date	Date Cleanup Ceased	Cause of Spill	Meets Cleanup Standards	Penalty Recommended
11/15/1996		TANK TEST FAILURE	YES	NO

Material Spilled	Material Class	Quantity Spilled	Units	Quantity Recovered	Units	Resource(s) Affected
#4 FUEL OIL	PETROLEUM	0	GALLONS	0	GALLONS	SOIL

Caller Remarks:

caller had no other info at this time

DEC Investigator Remarks:

Prior to Sept, 2004 data translation this spill Lead_DEC Field was "GHIOSAY"
11/15/96 WILL RETEST

08/07/97 PROBLEM IN PIPING; PREP. FOR TANK ABANDONEMENT; TANK

INSPECTION REVEALED SOME TYPE OF INTERNAL LINING;

BORINGS WERE ATTEMPTED AROUND THE TANK; THEY HIT

SHALLOW BEDROCK; GEOLOGICAL RECORD SEARCH REVEALED

VERY TIGHT/CONFINING ROCK; NO SIGNS OF CONTAMINATION;

Map Identification Number 72 **OFFICE BUILDING**
30 SOUTH BROADWAY

Spill Number: 8906911
YONKERS, NY NO ZIP PROVIDED

Close Date: 08/17/1992

MAP LOCATION INFORMATION

Site location mapped by: ADDRESS MATCHING
Approximate distance from property: 796 feet to the WSW

ADDRESS CHANGE INFORMATION

Revised street: NO CHANGE
Revised zip code: 10701

Source of Spill: COMMERCIAL/INDUSTRIAL
Notifier Type: Tank Tester
Caller Name: DONALD CAMBLE
DEC Investigator: wxwadsw

Spiller: SOUTH ASSOC.
Notifier Name:
Caller Agency: WC TANK TECH
Contact for more spill info:

Spiller Phone: (516) 347-3336
Notifier Phone:
Caller Phone: (914) 564-9555
Contact Person Phone:

Spill Class: KNOWN RELEASE THAT CREATES POTENTIAL FOR FIRE OR HAZARD;DEC RESPONSE;WILLING RP;CORRECTIVE ACTION TAKEN

Spill Date	Date Cleanup Ceased	Cause of Spill	PBS # Involved		Meets Cleanup Standards		Penalty Recommended
10/13/1989	06/18/1953	TANK TEST FAILURE	3-502618		UNKNOWN		NO
Material Spilled		Material Class	Quantity Spilled	Units	Quantity Recovered	Units	Resource(s) Affected
#4 FUEL OIL		PETROLEUM	0	GALLONS	0	GALLONS	GROUNDWATER

TANK TEST INFORMATION

Tank Number	Tank Size	Tank Test Method	Leak Rate	Gross Leak or Failure
		Unknown	0.00	UNKNOWN

Caller Remarks:

5K, AES SYSTEM II, -.21279 GPH, PBS TO FOLLOW

DEC Investigator Remarks:

Prior to Sept, 2004 data translation this spill Lead_DEC Field was "W.WADSWORTH"
08/17/92: TANK PASSED RETEST.

Map Identification Number 73 **POLICE DEPT. HDQTR.GARAGE**
10 ST.CASAMIT AVE.

Spill Number: 8911573
YONKERS, NY NO ZIP PROVIDED

Close Date: 12/16/1991

MAP LOCATION INFORMATION

Site location mapped by: MANUAL MAPPING (3)
Approximate distance from property: 800 feet to the ENE

ADDRESS CHANGE INFORMATION

Revised street: 10 ST CASIMIR AVE
Revised zip code: 10701

Source of Spill: INSTITUTIONAL, EDUC, GOV, OTHER
Notifier Type: Tank Tester
Caller Name: SABASTEIN LORIFICE
DEC Investigator: WXWADSWO

Spiller: SAME
Notifier Name:
Caller Agency: SUPPLIER TANK LINING
Contact for more spill info:

Spiller Phone:
Notifier Phone:
Caller Phone: (718) 230-5664
Contact Person Phone:

Spill Class: KNOWN RELEASE WITH MINIMAL POTENTIAL FOR FIRE OR HAZARD;DEC RESPONSE;WILLING RP;CORRECTIVE ACTION TAKEN

Spill Date	Date Cleanup Ceased	Cause of Spill	PBS # Involved	Meets Cleanup Standards	Penalty Recommended
03/08/1990	06/18/1953	TANK TEST FAILURE	3-493805	UNKNOWN	NO

Material Spilled	Material Class	Quantity Spilled	Units	Quantity Recovered	Units	Resource(s) Affected
GASOLINE	PETROLEUM	0	UNKNOWN	0	UNKNOWN	GROUNDWATER

TANK TEST INFORMATION

Tank Number	Tank Size	Tank Test Method	Leak Rate	Gross Leak or Failure
		Unknown	0.00	UNKNOWN

Caller Remarks:

WILL UNCOVER AND RETEST HORNER EZYCHECK GROSS LEAK

DEC Investigator Remarks:

Prior to Sept, 2004 data translation this spill Lead_DEC Field was "WADSWORTH"

09/27/95: This is additional information about material spilled

from the translation of the old spill file: TANK TEST.

Map Identification Number 74 **YONKERS CITY HALL**
40 SOUTH BROADWAY

Spill Number: 8911572 **Close Date: 02/07/1991**
YONKERS, NY NO ZIP PROVIDED

MAP LOCATION INFORMATION

Site location mapped by: ADDRESS MATCHING
Approximate distance from property: 883 feet to the WSW

ADDRESS CHANGE INFORMATION

Revised street: NO CHANGE
Revised zip code: 10701

Source of Spill: INSTITUTIONAL, EDUC, GOV, OTHER
Notifier Type: Tank Tester
Caller Name: SABASTEIN LORIFICE
DEC Investigator: WXWADSWO

Spiller: SAME
Notifier Name:
Caller Agency: SUPPLIER TANK COAT.
Contact for more spill info:

Spiller Phone:
Notifier Phone:
Caller Phone: (718) 230-5664
Contact Person Phone:

Spill Date	Date Cleanup Ceased	Cause of Spill	PBS # Involved		Meets Cleanup Standards		Penalty Recommended
03/08/1990	06/18/1953	TANK TEST FAILURE	3-493988		UNKNOWN		NO
Material Spilled		Material Class	Quantity Spilled	Units	Quantity Recovered	Units	Resource(s) Affected
#2 FUEL OIL		PETROLEUM	0	UNKNOWN	0	UNKNOWN	SOIL

TANK TEST INFORMATION

Tank Number	Tank Size	Tank Test Method	Leak Rate	Gross Leak or Failure
		Unknown	0.00	UNKNOWN

Caller Remarks:

TANK INSIDE TANK ROOM ON CONCRETE NOTICED VISIBLE LEAK IN PIPING AND MANHOLE COVER TO REPAIR AND RETEST HORNER EZYCHECK

DEC Investigator Remarks:

Prior to Sept, 2004 data translation this spill Lead_DEC Field was "WADSWORTH"
03/19/91: TANK PASSED RETEST.

09/27/95: This is additional information about material spilled

from the translation of the old spill file: TANK TEST.

Map Identification Number 75 **NYS OFFICE OF PUBLIC REC**
29 WARBURTON AVE

Spill Number: 0412125
YONKERS, NY NO ZIP PROVIDED

Close Date: 05/03/2005

MAP LOCATION INFORMATION

Site location mapped by: ADDRESS MATCHING

Approximate distance from property: 1122 feet to the NW

ADDRESS CHANGE INFORMATION

Revised street: NO CHANGE

Revised zip code: 10701

Source of Spill: INSTITUTIONAL, EDUC, GOV, OTHER

Notifier Type: Tank Tester

Caller Name: MARTY MORGAN

DEC Investigator: WCHD

Spiller: ROBERT FREY - NYS OFFICE OF PUBLIC REC

Notifier Name: MARTY MORGAN

Caller Agency: US TANK TECH

Contact for more spill info: ROBERT FREY

Spiller Phone: (845) 889-4100 ext. 3

Notifier Phone: (845) 225-5240

Caller Phone: (845) 225-5240

Contact Person Phone: (845) 889-4100 ext. 3

Spill Date	Date Cleanup Ceased	Cause of Spill	Meets Cleanup Standards		Penalty Recommended		
02/14/2005		TANK TEST FAILURE	YES		NO		
Material Spilled	Material Class	Quantity Spilled	Units	Quantity Recovered	Units	Resource(s) Affected	
#2 FUEL OIL	PETROLEUM	0	GALLONS	0	GALLONS	GROUNDWATER	

TANK TEST INFORMATION

Tank Number	Tank Size	Tank Test Method	Leak Rate	Gross Leak or Failure
1	1500	Horner EZ Check I or II	0.00	UNKNOWN

Caller Remarks:

PBS No: 3-264261

DEC Investigator Remarks:

PBS 3-264261

5/6/05: Letter to John Eberhard, NYS Office of Parks, Rec & His. Pres. from Wayne Schneider, WCDOH dated 3May2005. WCDOH requires NFA at this time.

Map Identification Number 76 **NYNEX**
40 MAIN ST.

Spill Number: 8805747
YONKERS, NY NO ZIP PROVIDED

Close Date: 02/10/1992

MAP LOCATION INFORMATION

Site location mapped by: ADDRESS MATCHING

Approximate distance from property: 1240 feet to the WNW

ADDRESS CHANGE INFORMATION

Revised street: NO CHANGE

Revised zip code: 10701

Source of Spill: COMMERCIAL/INDUSTRIAL
 Notifier Type: Tank Tester
 Caller Name: NICK EAGLE
 DEC Investigator: UNASSIGNED

Spiller: NYNEX
 Notifier Name:
 Caller Agency: TANK TECH CORP.
 Contact for more spill info:

Spiller Phone: (516) 747-3841
 Notifier Phone:
 Caller Phone: (914) 268-4153
 Contact Person Phone:

Spill Date	Date Cleanup Ceased	Cause of Spill	Meets Cleanup Standards		Penalty Recommended		
09/23/1988	06/18/1953	TANK TEST FAILURE	UNKNOWN		NO		
Material Spilled	Material Class		Quantity Spilled	Units	Quantity Recovered	Units	Resource(s) Affected
#2 FUEL OIL	PETROLEUM		0	UNKNOWN	0	UNKNOWN	GROUNDWATER

TANK TEST INFORMATION

Tank Number	Tank Size	Tank Test Method	Leak Rate	Gross Leak or Failure
		Unknown	0.00	UNKNOWN

Caller Remarks:

EXCAVATED. PIPING WILL BE REPAIRED. WILL BE RETESTED. PETRO TITE, LEAK RATE UNDETERMINABLE. 10,000 GAL TANK. PLAN TO REPAIR. WILL CONTACT J. OKESSON WITH TIGHT RETEST OR PLAN TO PULL TANK. SEE HISTORY

DEC Investigator Remarks:

Prior to Sept, 2004 data translation this spill Lead_DEC Field was " "
 11/03/88: 10000 TANK FAILED PETRO-TITE RETEST AT -.785 GPH.

TESTED BY TANK TECH CORP, AS PER TANK TEST REPORT.

Map Identification Number 77 ST MARY'S CHURCH
 103 SOUTH BROADWAY

Spill Number: 0300982 Close Date: 09/05/2003
 YONKERS, NY NO ZIP PROVIDED

MAP LOCATION INFORMATION

Site location mapped by: ADDRESS MATCHING
 Approximate distance from property: 1342 feet to the SSW

ADDRESS CHANGE INFORMATION

Revised street: NO CHANGE
 Revised zip code: 10701

Source of Spill: INSTITUTIONAL, EDUC, GOV, OTHER
 Notifier Type: Tank Tester
 Caller Name: JIM DONELAN
 DEC Investigator: WCHD

Spiller: ST MARY'S CHURCH
 Notifier Name: A RODRIGUEZ
 Caller Agency: PROTEST
 Contact for more spill info: REV HUGH CORRIGAN

Spiller Phone:
 Notifier Phone: (631) 321-4670
 Caller Phone: (631) 321-4670
 Contact Person Phone: (914) 963-0156

Spill Class: POSSIBLE REL WITH MIN POTENTIAL FOR FIRE OR HAZARD (OR KNOWN RELEASE W/ NO DAMAGE);DEC RESP;WILLING RP;CORR ACTION TAKEN

Spill Date	Date Cleanup Ceased	Cause of Spill	Meets Cleanup Standards		Penalty Recommended	
04/28/2003		TANK TEST FAILURE	YES		NO	
Material Spilled	Material Class	Quantity Spilled	Units	Quantity Recovered	Units	Resource(s) Affected
#2 FUEL OIL	PETROLEUM	0	GALLONS	0	GALLONS	SOIL

TANK TEST INFORMATION

Tank Number	Tank Size	Tank Test Method	Leak Rate	Gross Leak or Failure
1	2000	Horner EZ Check I or II	0.00	FAIL

Caller Remarks:

Tank test failure at above location. Church is being advised of results.

DEC Investigator Remarks:

Prior to Sept, 2004 data translation this spill Lead_DEC Field was "WCHD - JACKSON"
 08/26/03 TANK PASSED RETEST ON 5/6/03.

Map Identification Number 78 **PBS**
 55 SCHOOL ST

Spill Number: 0403027 **Close Date: 09/11/2005**
 YONKERS, NY NO ZIP PROVIDED

MAP LOCATION INFORMATION

Site location mapped by: MANUAL MAPPING (4)
 Approximate distance from property: 1381 feet to the SSE

ADDRESS CHANGE INFORMATION

Revised street: NO CHANGE
 Revised zip code: 10701

Source of Spill: NON-MAJOR FACILITY (>1100 GAL)
 Notifier Type: Tank Tester
 Caller Name: LEWIS MACBRIEN
 DEC Investigator: JBODee

Spiller: JOHN BURKHART
 Notifier Name: LEWIS MACBRIEN
 Caller Agency: IRA CONKLIN
 Contact for more spill info: JOHN BURKHART

Spiller Phone: (914) 438-3501
 Notifier Phone: (845) 742-1703
 Caller Phone: (845) 742-1703
 Contact Person Phone: (914) 438-3501

Spill Class: KNOWN RELEASE THAT CREATES POTENTIAL FOR FIRE OR HAZARD;DEC RESPONSE;WILLING RP;CORRECTIVE ACTION TAKEN

Spill Date	Date Cleanup Ceased	Cause of Spill	Meets Cleanup Standards		Penalty Recommended		
06/18/2004		TANK TEST FAILURE	YES		NO		
Material Spilled		Material Class	Quantity Spilled	Units	Quantity Recovered	Units	Resource(s) Affected
#2 FUEL OIL		PETROLEUM	0	GALLONS	0	GALLONS	SOIL

TANK TEST INFORMATION

Tank Number	Tank Size	Tank Test Method	Leak Rate	Gross Leak or Failure
2	20000	Horner EZ Check I or II	0.00	UNKNOWN

Caller Remarks:

tank test failed. contracting ira conklin to isolate and retest tank

DEC Investigator Remarks:

September 11, 2005: TANK PASSED A RETEST AFTER PIPING WAS REPAIRED. BASED UPON INFORMATION PROVIDED TO DEC, NO FURTHER ACTION IS REQUIRED AT THIS TIME. jod

Map Identification Number 79 **ST. JOSEPHS MED. CENTER**
120 SOUTH BEUNT

Spill Number: 9213722 **Close Date: 04/16/1993**
YONKERS, NY NO ZIP PROVIDED

MAP LOCATION INFORMATION

Site location mapped by: MANUAL MAPPING (2)
Approximate distance from property: 1630 feet to the SSW

ADDRESS CHANGE INFORMATION

Revised street: NO CHANGE
Revised zip code: 10701

Source of Spill: COMMERCIAL/INDUSTRIAL
Notifier Type: Tank Tester
Caller Name: TIM BOSHMAN
DEC Investigator: WXWADSWO

Spiller: SAME
Notifier Name:
Caller Agency: TANK TECH
Contact for more spill info:

Spiller Phone:
Notifier Phone:
Caller Phone: (914) 268-8265
Contact Person Phone:

Spill Class: KNOWN RELEASE WITH MINIMAL POTENTIAL FOR FIRE OR HAZARD;DEC RESPONSE;WILLING RP;CORRECTIVE ACTION TAKEN

Spill Date	Date Cleanup Ceased	Cause of Spill	PBS # Involved	Meets Cleanup Standards	Penalty Recommended
03/11/1993	04/16/1993	TANK TEST FAILURE	3-123161	NO	NO

Material Spilled	Material Class	Quantity Spilled	Units	Quantity Recovered	Units	Resource(s) Affected
#2 FUEL OIL	PETROLEUM	0	UNKNOWN	0	UNKNOWN	SOIL

TANK TEST INFORMATION

Tank Number	Tank Size	Tank Test Method	Leak Rate	Gross Leak or Failure
		Unknown	0.00	UNKNOWN

Caller Remarks:

WILL EIR

DEC Investigator Remarks:

Prior to Sept, 2004 data translation this spill Lead_DEC Field was "WADSWORTH"

Map Identification Number 80 **GAMBARDELLA & SON**
274 NEW MAIN ST

Spill Number: 0300868
YONKERS, NY NO ZIP PROVIDED

Close Date: 05/27/2003

MAP LOCATION INFORMATION

Site location mapped by: ADDRESS MATCHING
Approximate distance from property: 1712 feet to the S

ADDRESS CHANGE INFORMATION

Revised street: NO CHANGE
Revised zip code: 10701

Source of Spill: COMMERCIAL/INDUSTRIAL
Notifier Type: Tank Tester
Caller Name: PAOLA CORONEL
DEC Investigator: WCHD

Spiller: PAOLA CORONEL - GAMBARDELLA & SON
Notifier Name: PAOLA CORONEL
Caller Agency: ELITE TANK TESTING
Contact for more spill info: PAOLA CORONEL

Spiller Phone: (914) 747-9741
Notifier Phone: (914) 747-9741
Caller Phone: (914) 747-9741
Contact Person Phone: (914) 747-9741

Spill Class: POSSIBLE REL WITH MIN POTENTIAL FOR FIRE OR HAZARD (OR KNOWN REL W/ NO DAMAGE);NO DEC RESP;WILLING RP;CORR ACTION TAKEN

Spill Date	Date Cleanup Ceased	Cause of Spill	Meets Cleanup Standards	Penalty Recommended
04/24/2003		TANK TEST FAILURE	YES	NO

Material Spilled	Material Class	Quantity Spilled	Units	Quantity Recovered	Units	Resource(s) Affected
DIESEL	PETROLEUM	0	GALLONS	0	GALLONS	SOIL
GASOLINE	PETROLEUM	0	GALLONS	0	GALLONS	SOIL

TANK TEST INFORMATION

Tank Number	Tank Size	Tank Test Method	Leak Rate	Gross Leak or Failure
1	2000	Horner EZ Check I or II	0.00	UNKNOWN

Caller Remarks:

RECOMMEND TO EXPOSE AND RE-TEST

DEC Investigator Remarks: NO DEC INVESTIGATOR REMARKS GIVEN FOR THIS SPILL.

Map Identification Number 81 **DYNAMITE AUTOMOTIVE**
222 NEPPERHAM AVE

Spill Number: 8903518 **Close Date: 07/28/1989**
YONKERS, NY NO ZIP PROVIDED

MAP LOCATION INFORMATION

Site location mapped by: MANUAL MAPPING (3)
Approximate distance from property: 1733 feet to the ENE

ADDRESS CHANGE INFORMATION
Revised street: 222 NEPPERHAN AV
Revised zip code: 10701

Source of Spill: GASOLINE STATION
Notifier Type: Tank Tester
Caller Name: DAVID MORGAN
DEC Investigator: WXWADSWO

Spiller:
Notifier Name:
Caller Agency: TRI STATE TANK SERVICE
Contact for more spill info:

Spiller Phone:
Notifier Phone:
Caller Phone: (914) 434-7805
Contact Person Phone:

Spill Class: POSSIBLE REL WITH MIN POTENTIAL FOR FIRE OR HAZARD (OR KNOWN RELEASE W/ NO DAMAGE);DEC RESP;WILLING RP;CORR ACTION TAKEN

Spill Date	Date Cleanup Ceased	Cause of Spill	PBS # Involved	Meets Cleanup Standards	Penalty Recommended
07/07/1989	07/28/1989	TANK TEST FAILURE	3-489441	UNKNOWN	NO

Material Spilled	Material Class	Quantity Spilled	Units	Quantity Recovered	Units	Resource(s) Affected
GASOLINE	PETROLEUM	0	GALLONS	0	GALLONS	SOIL

TANK TEST INFORMATION

Tank Number	Tank Size	Tank Test Method	Leak Rate	Gross Leak or Failure
		Unknown	0.00	UNKNOWN

Caller Remarks:

TO I E R

DEC Investigator Remarks:

Prior to Sept, 2004 data translation this spill Lead_DEC Field was "WADSWORTH"

07/28/89: THE 10K TANK WAS RETESTED AND PASSED. PIPING WAS THE CAUSE OF FAILURE. INSPECTION MADE ON 7/28/89 SHOWED CONTAM. SOIL TO BE REMOVED. OK TO BACKFILL.

Map Identification Number 82 **ST.NICK. OF MYRA**
75 ASH STREET

Spill Number: 8909083 **Close Date: 07/30/1992**
YONKERS, NY NO ZIP PROVIDED

MAP LOCATION INFORMATION

Site location mapped by: ADDRESS MATCHING
Approximate distance from property: 1761 feet to the E

ADDRESS CHANGE INFORMATION

Revised street: NO CHANGE
Revised zip code: 10701

Source of Spill: INSTITUTIONAL, EDUC, GOV, OTHER
Notifier Type: Tank Tester
Caller Name: STEVEN ASQUITH
DEC Investigator: wxwadsw

Spiller: SAME
Notifier Name:
Caller Agency: TANK TECH CORP.
Contact for more spill info:

Spiller Phone: (914) 963-0451
Notifier Phone:
Caller Phone: (914) 268-8265
Contact Person Phone:

Spill Class: KNOWN RELEASE WITH MINIMAL POTENTIAL FOR FIRE OR HAZARD;DEC RESPONSE;WILLING RP;CORRECTIVE ACTION TAKEN

Spill Date	Date Cleanup Ceased	Cause of Spill	Meets Cleanup Standards		Penalty Recommended	
12/14/1989	07/30/1992	TANK TEST FAILURE	UNKNOWN		NO	
Material Spilled	Material Class	Quantity Spilled	Units	Quantity Recovered	Units	Resource(s) Affected
#2 FUEL OIL	PETROLEUM	0	POUNDS	0	POUNDS	SOIL

TANK TEST INFORMATION

Tank Number	Tank Size	Tank Test Method	Leak Rate	Gross Leak or Failure
		Unknown	0.00	UNKNOWN

Caller Remarks:

PBS #104817 RECORD SHOWED 2K BUT IT IS 3K TANK HAS BEEN EXC.WILLRET.ONTHUR 12/21/89;12/15/89 FATHER SLESINSKI LEFT MESSAGE ON ANS. MACHINE

DEC Investigator Remarks:

Prior to Sept, 2004 data translation this spill Lead_DEC Field was "WADSWORTHH"

Map Identification Number 83

35 VARK ST

YONKERS, NY NO ZIP PROVIDED

Spill Number: 0108703**Close Date: 12/09/2003**

MAP LOCATION INFORMATION

Site location mapped by: ADDRESS MATCHING

Approximate distance from property: 1792 feet to the SSW

ADDRESS CHANGE INFORMATION

Revised street: NO CHANGE

Revised zip code: 10701

Source of Spill: INSTITUTIONAL, EDUC, GOV, OTHER

Notifier Type: Tank Tester

Caller Name: RENE LEWIS

DEC Investigator: WCHD

Spiller: SISTER MARY CUMMING

Notifier Name: MANUEL CENTENO

Caller Agency: AL EASTMAN & SON

Contact for more spill info: SISTER MARY CUMMING

Spiller Phone: (914) 476-7474

Notifier Phone: (718) 378-7000

Caller Phone: (718) 378-7000 ext. 2

Contact Person Phone: (914) 476-7474

Spill Class: KNOWN RELEASE WITH MINIMAL POTENTIAL FOR FIRE OR HAZARD;DEC RESPONSE;WILLING RP;CORRECTIVE ACTION TAKEN

Spill Date	Date Cleanup Ceased	Cause of Spill	Meets Cleanup Standards		Penalty Recommended	
11/30/2001		TANK TEST FAILURE	YES		NO	
Material Spilled	Material Class	Quantity Spilled	Units	Quantity Recovered	Units	Resource(s) Affected
#6 FUEL OIL	PETROLEUM	0	GALLONS	0	GALLONS	SOIL

Caller Remarks:

not a product leak it is an air leak - investigating at this time

DEC Investigator Remarks:

Prior to Sept, 2004 data translation this spill Lead_DEC Field was "WCHD-JACKSON"

12/09/03 CLOSED BY DANIELLE JACKSON OF THE WESTCHESTER COUNTY HEALTH DEPARTMENT.

Map Identification Number 84+
82 MAPLE STREET

YONKERS, NY NO ZIP PROVIDED

Spill Number: 0406395**Close Date: 12/12/2004**

MAP LOCATION INFORMATION

Site location mapped by: ADDRESS MATCHING

Approximate distance from property: 1814 feet to the ESE

ADDRESS CHANGE INFORMATION

Revised street: NO CHANGE

Revised zip code: 10701

Source of Spill: PRIVATE DWELLING	Spiller: JOE RAPAGUA-REAL ESTATE	Spiller Phone: (914) 774-5566
Notifier Type: Tank Tester	Notifier Name: POALA CORONEL	Notifier Phone: (914) 747-9741
Caller Name: POALA CORONEL	Caller Agency: ELITE ENVIRONMENTAL	Caller Phone: (914) 747-9741
DEC Investigator: jboodee	Contact for more spill info: JOE RAPAGUA-REAL ESTATE	Contact Person Phone: (914) 774-5566

Spill Class: POSSIBLE RELEASE WITH MIN POTENTIAL FOR FIRE OR HAZARD (OR KNOWN REL W/ NO DAMAGE);NO DEC RESP;NO CORR ACTION REQUIRED

Spill Date	Date Cleanup Ceased	Cause of Spill	Meets Cleanup Standards		Penalty Recommended	
09/10/2004		TANK TEST FAILURE	NO		NO	

Material Spilled	Material Class	Quantity Spilled	Units	Quantity Recovered	Units	Resource(s) Affected
#2 FUEL OIL	PETROLEUM	0	UNKNOWN	0	UNKNOWN	GROUNDWATER
#2 FUEL OIL	PETROLEUM	0	POUNDS	0	POUNDS	GROUNDWATER

TANK TEST INFORMATION

Tank Number	Tank Size	Tank Test Method	Leak Rate	Gross Leak or Failure
1	550	Horner EZ Check I or II	0.00	UNKNOWN
1	550	Horner EZ Check I or II	0.00	UNKNOWN

Caller Remarks:

to expose & retest or remove

DEC Investigator Remarks:

12/12/04 TANK PASSED AN ISOLATION RETEST AFTER PIPING WAS REMOVED. TANK IS IN POOR CONDITION. BASED UPON INFORMATION PROVIDED TO DEC, NO FURTHER ACTION IS REQUIRED AT THIS TIME. jbo

Map Identification Number 85

173 ELM ST

Spill Number: 9913275 Close Date: 08/31/2000
YONKERS, NY NO ZIP PROVIDED

MAP LOCATION INFORMATION

Site location mapped by: MANUAL MAPPING (3)
Approximate distance from property: 1890 feet to the E

ADDRESS CHANGE INFORMATION

Revised street: NO CHANGE
Revised zip code: 10701

Source of Spill: PRIVATE DWELLING	Spiller: TONY DIDONATO	Spiller Phone: (917) 299-8311
Notifier Type: Tank Tester	Notifier Name: KEVIN SMITH	Notifier Phone: (914) 225-5240
Caller Name: KATHY MORGAN	Caller Agency: US TANK TECH	Caller Phone: (914) 225-5240
DEC Investigator: jboodee	Contact for more spill info: TONY DIDONATO	Contact Person Phone: (917) 299-8311

Spill Class: KNOWN RELEASE WITH MINIMAL POTENTIAL FOR FIRE OR HAZARD;NO DEC RESPONSE;WILLING RP;CORRECTIVE ACTION TAKEN

Spill Date	Date Cleanup Ceased	Cause of Spill	Meets Cleanup Standards	Penalty Recommended
02/23/2000		TANK TEST FAILURE	YES	NO

NO MATERIAL INFORMATION GIVEN FOR THIS SPILL

TANK TEST INFORMATION

Tank Number	Tank Size	Tank Test Method	Leak Rate	Gross Leak or Failure
001	550	Horner EZ Check I or II	0.00	UNKNOWN

Caller Remarks:

WILL REPAIR PIPING AND RETEST

DEC Investigator Remarks:

Prior to Sept, 2004 data translation this spill Lead_DEC Field was "O'DEE"
08/31/2000 TAKE PIDE CUT, CLEANED AND ABANDONED TANK IN PLACE. NFA

Map Identification Number 86 **DEPAUL BROTHERS**
108 Warburton Ave.

Spill Number: 9203538 **Close Date: 12/02/1993**
YONKERS, NY NO ZIP PROVIDED

MAP LOCATION INFORMATION

Site location mapped by: ADDRESS MATCHING
Approximate distance from property: 1905 feet to the NNW

ADDRESS CHANGE INFORMATION

Revised street: NO CHANGE
Revised zip code: 10701

Source of Spill: GASOLINE STATION
Notifier Type: Tank Tester
Caller Name: JIM SLAUGHTER
DEC Investigator: WXWADSWO

Spiller:
Notifier Name:
Caller Agency: IRA CONKLIN
Contact for more spill info:

Spiller Phone:
Notifier Phone:
Caller Phone: (914) 561-1512
Contact Person Phone:

Spill Class: KNOWN RELEASE WITH MINIMAL POTENTIAL FOR FIRE OR HAZARD;DEC RESPONSE;WILLING RP;CORRECTIVE ACTION TAKEN

Spill Date	Date Cleanup Ceased	Cause of Spill	PBS # Involved	Meets Cleanup Standards	Penalty Recommended
06/24/1992	12/02/1993	TANK TEST FAILURE	3-168637	UNKNOWN	NO

Material Spilled	Material Class	Quantity Spilled	Units	Quantity Recovered	Units	Resource(s) Affected
GASOLINE	PETROLEUM	0	POUNDS	0	POUNDS	GROUNDWATER

TANK TEST INFORMATION

Tank Number	Tank Size	Tank Test Method	Leak Rate	Gross Leak or Failure
		Unknown	0.00	UNKNOWN

Caller Remarks:

TWO TANKS SEPARATE TESTS WILL EIR NOT SURE WHEN 4K SUPER TEST WAS ABORTED AFTER 15 MIN.

DEC Investigator Remarks:

Prior to Sept, 2004 data translation this spill Lead_DEC Field was "WADSWORTH"

Map Identification Number 87 **PUBLIC SCHOOL #10**
60 HAWTHORNE AVE

Spill Number: 9500916 **Close Date: 09/22/1995**
YONKERS, NY NO ZIP PROVIDED

MAP LOCATION INFORMATION

Site location mapped by: ADDRESS MATCHING
Approximate distance from property: 1934 feet to the WSW

ADDRESS CHANGE INFORMATION

Revised street: NO CHANGE
Revised zip code: 10701

Source of Spill: INSTITUTIONAL, EDUC, GOV, OTHER
Notifier Type: Tank Tester
Caller Name: JOHN MCKEARNIN
DEC Investigator: WXWADSWO

Spiller:
Notifier Name:
Caller Agency: DRY AS A BONE INC
Contact for more spill info:

Spiller Phone:
Notifier Phone:
Caller Phone: (914) 624-1724
Contact Person Phone:

Spill Class: KNOWN RELEASE WITH MINIMAL POTENTIAL FOR FIRE OR HAZARD;DEC RESPONSE;WILLING RP;CORRECTIVE ACTION TAKEN

Spill Date	Date Cleanup Ceased	Cause of Spill	PBS # Involved	Meets Cleanup Standards	Penalty Recommended
04/22/1995	09/22/1995	TANK TEST FAILURE	3-413410	YES	NO

Material Spilled	Material Class	Quantity Spilled	Units	Quantity Recovered	Units	Resource(s) Affected
#2 FUEL OIL	PETROLEUM	0	UNKNOWN	0	UNKNOWN	SOIL

TANK TEST INFORMATION

Tank Number	Tank Size	Tank Test Method	Leak Rate	Gross Leak or Failure
		Unknown	0.00	UNKNOWN

Caller Remarks:

EIR HORNER EZY III GROSS LEAK

DEC Investigator Remarks:

Prior to Sept, 2004 data translation this spill Lead_DEC Field was "WADSWORTH"

Map Identification Number 88

53 POPLAR STREET

YONKERS, NY NO ZIP PROVIDED

Spill Number: 0313217

Close Date: 05/06/2004

MAP LOCATION INFORMATION

Site location mapped by: ADDRESS MATCHING

Approximate distance from property: 2016 feet to the ESE

ADDRESS CHANGE INFORMATION

Revised street: NO CHANGE

Revised zip code: 10701

Source of Spill: PRIVATE DWELLING

Notifier Type: Tank Tester

Caller Name: MARTY MORGAN

DEC Investigator: jbodee

Spiller: REALTY GANI BALJRKTARI

Notifier Name: MARTY MORGAN

Caller Agency: US TANK TECH

Contact for more spill info: REALTY GANI BALJRKTARI

Spiller Phone: (914) 804-9360

Notifier Phone: (845) 225-5240

Caller Phone: (845) 225-5240

Contact Person Phone: (914) 804-9360

Spill Class: KNOWN RELEASE WITH MINIMAL POTENTIAL FOR FIRE OR HAZARD;NO DEC RESPONSE;WILLING RP;CORRECTIVE ACTION TAKEN

Spill Date	Date Cleanup Ceased	Cause of Spill	Meets Cleanup Standards		Penalty Recommended		
03/02/2004		TANK TEST FAILURE	YES		NO		
Material Spilled		Material Class	Quantity Spilled	Units	Quantity Recovered	Units	Resource(s) Affected
#2 FUEL OIL		PETROLEUM	0	GALLONS	0	GALLONS	GROUNDWATER

TANK TEST INFORMATION

Tank Number	Tank Size	Tank Test Method	Leak Rate	Gross Leak or Failure
1	1000	Horner EZ Check I or II	0.00	UNKNOWN

Caller Remarks:

RECOMMEND: UNCOVER REPAIR RETEST

DEC Investigator Remarks:

Prior to Sept, 2004 data translation this spill Lead_DEC Field was "O'DEE"

05/06/04 TANK PASSED RETEST AFTER PIPING WAS REPAIRED. NFA jbo

Map Identification Number 89 **COMMUNITY BAPTIST CHURCH**
156 NORTH BROADWAY

Spill Number: 0208451
YONKERS, NY NO ZIP PROVIDED

Close Date: 04/30/2005

MAP LOCATION INFORMATION

Site location mapped by: ADDRESS MATCHING
Approximate distance from property: 2054 feet to the N

ADDRESS CHANGE INFORMATION

Revised street: NO CHANGE
Revised zip code: 10701

Source of Spill: INSTITUTIONAL, EDUC, GOV, OTHER
Notifier Type: Tank Tester
Caller Name: PAULA CORNELL
DEC Investigator: WCHD

Spiller: TOM TOWELS - COMMUNITY BAPTIST CHURCH
Notifier Name: SAME
Caller Agency: ELITE TANK TESTING
Contact for more spill info: PAULA CORNELL

Spiller Phone: (914) 965-2747
Notifier Phone:
Caller Phone: (914) 747-9741
Contact Person Phone: (914) 747-9741

Spill Class: KNOWN RELEASE WITH MINIMAL POTENTIAL FOR FIRE OR HAZARD;NO DEC RESPONSE;WILLING RP;CORRECTIVE ACTION TAKEN

Spill Date	Date Cleanup Ceased	Cause of Spill	Meets Cleanup Standards		Penalty Recommended	
11/14/2002		TANK TEST FAILURE	YES		NO	
Material Spilled	Material Class	Quantity Spilled	Units	Quantity Recovered	Units	Resource(s) Affected
#2 FUEL OIL	PETROLEUM	0	GALLONS	0	GALLONS	SOIL

TANK TEST INFORMATION

Tank Number	Tank Size	Tank Test Method	Leak Rate	Gross Leak or Failure
1	3000	Horne EZ Check I or II	0.00	UNKNOWN

Caller Remarks:

TANK FAILED THE TEST.TOP OF THE TANK FAILED .

DEC Investigator Remarks:

Prior to Sept, 2004 data translation this spill Lead_DEC Field was "WCHD-SCHNEIDER"

04/30/05 PBS FACILITY. TANK PASSED A RETEST AFTER PIPING WAS REPAIRED. FILE CLOSED BY DANIELLE JACKSON OF THE WESTCHESTER COUNTY HEALTH DEPT. NO FURTHER ACTION IS REQUIRED AT THIS TIME. jod

Map Identification Number 90 **APT BUILDING**
153-155 NORTH BROADWAY

Spill Number: 9903104
YONKERS, NY NO ZIP PROVIDED

Close Date: 11/30/1999

MAP LOCATION INFORMATION

Site location mapped by: ADDRESS MATCHING

Approximate distance from property: 2118 feet to the N

ADDRESS CHANGE INFORMATION

Revised street: 153 NORTH BROADWAY

Revised zip code: 10701

Source of Spill: INSTITUTIONAL, EDUC, GOV, OTHER

Notifier Type: Tank Tester

Caller Name: ROB TREPP

DEC Investigator: tdghiosa

Spiller: ROBERT TAUBER

Notifier Name: ROB TREPP

Caller Agency: DORSON ENVIRONMENTAL

Contact for more spill info:

Spiller Phone: (914) 472-1860

Notifier Phone: (914) 592-3117

Caller Phone: (914) 592-3117

Contact Person Phone:

Spill Class: KNOWN RELEASE WITH MINIMAL POTENTIAL FOR FIRE OR HAZARD;NO DEC RESPONSE;WILLING RP;CORRECTIVE ACTION TAKEN

Spill Date	Date Cleanup Ceased	Cause of Spill	PBS # Involved	Meets Cleanup Standards		Penalty Recommended
06/17/1999		TANK TEST FAILURE	3-800135	NO		NO
Material Spilled	Material Class	Quantity Spilled	Units	Quantity Recovered	Units	Resource(s) Affected
#2 FUEL OIL	PETROLEUM	0	GALLONS	0	GALLONS	SOIL

TANK TEST INFORMATION

Tank Number	Tank Size	Tank Test Method	Leak Rate	Gross Leak or Failure
	2000	Horner EZ Check I or II	0.00	FAIL

Caller Remarks:

test was requested by owner.

DEC Investigator Remarks:

Prior to Sept, 2004 data translation this spill Lead_DEC Field was "GHIOSAY"
12/27/99 LETTER SENT TO TKO REALTY BY WCHD; MUST PROVIDE A

WRITTEN REPORT DETAILING THE WORK PERFORMED.

Map Identification Number 91 **SUPER TRANS INC**
60 ALEXANDER ST

Spill Number: 9511617
YONKERS, NY NO ZIP PROVIDED

Close Date: 08/29/2002

MAP LOCATION INFORMATION

Site location mapped by: ADDRESS MATCHING
Approximate distance from property: 2139 feet to the NW

ADDRESS CHANGE INFORMATION

Revised street: NO CHANGE
Revised zip code: 10701

Source of Spill: COMMERCIAL/INDUSTRIAL

Notifier Type: Tank Tester

Caller Name: JOHN LEDDY

DEC Investigator: tdghiosa

Spiller: ED MUTO - SUPER TRANS INC

Notifier Name: JOHN LEDDY

Caller Agency: PRO-TEST

Contact for more spill info: ED MUTO

Spiller Phone: (914) 968-3300

Notifier Phone: (516) 321-4670

Caller Phone: (516) 321-4670

Contact Person Phone: (914) 968-3300

Spill Class: KNOWN RELEASE WITH MINIMAL POTENTIAL FOR FIRE OR HAZARD;NO DEC RESPONSE;WILLING RP;CORRECTIVE ACTION TAKEN

Spill Date	Date Cleanup Ceased	Cause of Spill	Meets Cleanup Standards		Penalty Recommended	
12/13/1995		TANK TEST FAILURE	NO		NO	
Material Spilled	Material Class	Quantity Spilled	Units	Quantity Recovered	Units	Resource(s) Affected
DIESEL	PETROLEUM	0	GALLONS	0	GALLONS	SOIL

TANK TEST INFORMATION

Tank Number	Tank Size	Tank Test Method	Leak Rate	Gross Leak or Failure
1	1000	Horner EZ Check I or II	-0.08	UNKNOWN

Caller Remarks:

yonkers fd is aware of and is also responsible for test.

tank to be pumped and discarded.

DEC Investigator Remarks:

Prior to Sept, 2004 data translation this spill Lead_DEC Field was "GHIOSAY"

7-29-02 SITE INVESTIGATION REPORT RECIEVED FROM TEAM ENVIRONMENTAL. BASED ON THE INFORMATION CONTAINED IN THAT REPORT, NO FURTHER ACTION IS NEEDED. TG

Map Identification Number 92 **NILSEN**
190 PALISADE AVE

Spill Number: 9803957
YONKERS, NY NO ZIP PROVIDED

Close Date: 03/03/2003

MAP LOCATION INFORMATION

Site location mapped by: ADDRESS MATCHING
Approximate distance from property: 2227 feet to the NNE

ADDRESS CHANGE INFORMATION

Revised street: NO CHANGE
Revised zip code: 10703

Source of Spill: PRIVATE DWELLING

Notifier Type: Tank Tester

Caller Name: JOHN LEDDY

DEC Investigator: jbo

Spiller: KEN NILSEN - KEN NILSEN

Notifier Name: ALBERTO LOPEZ

Caller Agency: PROTEST ENTERPRISES

Contact for more spill info: KEN NILSEN

Spiller Phone: (914) 738-4331

Notifier Phone: (516) 321-4670

Caller Phone: (516) 321-4670

Contact Person Phone: (914) 738-4331

Spill Class: POSSIBLE RELEASE WITH MIN POTENTIAL FOR FIRE OR HAZARD (OR KNOWN REL W/ NO DAMAGE);NO DEC RESP;NO CORR ACTION REQUIRED

Spill Date	Date Cleanup Ceased	Cause of Spill	Meets Cleanup Standards		Penalty Recommended		
06/26/1998		TANK TEST FAILURE	YES		NO		
Material Spilled		Material Class	Quantity Spilled	Units	Quantity Recovered	Units	Resource(s) Affected
#2 FUEL OIL		PETROLEUM	0	GALLONS	0	GALLONS	SOIL

TANK TEST INFORMATION

Tank Number	Tank Size	Tank Test Method	Leak Rate	Gross Leak or Failure
1	3000	Horner EZ Check I or II	0.00	UNKNOWN

Caller Remarks: NO REMARKS GIVEN FOR THIS SPILL

DEC Investigator Remarks:

Prior to Sept, 2004 data translation this spill Lead_DEC Field was "O'DEE"
SEE SPILL 02-07962

Administratively Closed. jbo

Map Identification Number 93 **NILSEN RESIDENCE**
190 PALISADES AVE

Spill Number: 0207962
YONKERS, NY NO ZIP PROVIDED

Close Date: 09/03/2003

MAP LOCATION INFORMATION

Site location mapped by: ADDRESS MATCHING

Approximate distance from property: 2227 feet to the NNE

ADDRESS CHANGE INFORMATION

Revised street: 190 PALISADE AVE

Revised zip code: 10703

Source of Spill: PRIVATE DWELLING

Notifier Type: Tank Tester

Caller Name: JOHN LEDDY

DEC Investigator: WCHD

Spiller: KEN NILSEN

Notifier Name: A LOPEZ

Caller Agency: PROTEST ENTERPRISES

Contact for more spill info: KEN NILSEN

Spiller Phone: (914) 476-3814

Notifier Phone: (631) 321-4670

Caller Phone: (631) 321-4670

Contact Person Phone: (914) 476-3814

Spill Class: KNOWN RELEASE WITH MINIMAL POTENTIAL FOR FIRE OR HAZARD;NO DEC RESPONSE;WILLING RP;CORRECTIVE ACTION TAKEN

Spill Date	Date Cleanup Ceased	Cause of Spill	Meets Cleanup Standards		Penalty Recommended	
10/31/2002		TANK TEST FAILURE	YES		NO	
Material Spilled	Material Class	Quantity Spilled	Units	Quantity Recovered	Units	Resource(s) Affected
#2 FUEL OIL	PETROLEUM	0	GALLONS	0	GALLONS	SOIL

Caller Remarks:

reccommend uncover - repair and retest

DEC Investigator Remarks:

Prior to Sept, 2004 data translation this spill Lead DEC Field was "WCHD - SCHNEIDER"
09/03/03 TANK REMOVED, CLEAN UP SUFFICIENT.

Map Identification Number 94 **289 NEPPERHAN AV**

Spill Number: 0208265
YONKERS, NY NO ZIP PROVIDED

Close Date: 03/20/2003

MAP LOCATION INFORMATION

Site location mapped by: MANUAL MAPPING (3)

Approximate distance from property: 2254 feet to the ENE

ADDRESS CHANGE INFORMATION

Revised street: 289 NEPPERHAN AVE

Revised zip code: 10701

Source of Spill: COMMERCIAL/INDUSTRIAL

Notifier Type: Tank Tester

Caller Name: PHILIP FAZIN

DEC Investigator: WCHD

Spiller: AL ACOSTA (SUPER.)

Notifier Name: PHILIP FAZIN

Caller Agency: CROWN LEAK

Contact for more spill info: AL ACOSTA (SUPER.)

Spiller Phone: (914) 969-1553

Notifier Phone: (516) 939-2959

Caller Phone: (516) 939-2959

Contact Person Phone: (914) 969-1553

Spill Class: POSSIBLE RELEASE WITH MIN POTENTIAL FOR FIRE OR HAZARD (OR KNOWN REL W/ NO DAMAGE);NO DEC RESP;NO CORR ACTION REQUIRED

Spill Date	Date Cleanup Ceased	Cause of Spill	Meets Cleanup Standards		Penalty Recommended		
11/09/2002		TANK TEST FAILURE	YES		NO		
Material Spilled		Material Class	Quantity Spilled	Units	Quantity Recovered	Units	Resource(s) Affected
#2 FUEL OIL		PETROLEUM	0	GALLONS	0	GALLONS	SOIL

TANK TEST INFORMATION

Tank Number	Tank Size	Tank Test Method	Leak Rate	Gross Leak or Failure
1	20000	Horner EZ Check I or II	0.00	FAIL

Caller Remarks:

uncover, repair & retest

DEC Investigator Remarks: NO DEC INVESTIGATOR REMARKS GIVEN FOR THIS SPILL.

Map Identification Number 95 **WALSH HOMES**
75 WALSH RD

Spill Number: 0403466 **Close Date: 02/13/2005**
YONKERS, NY NO ZIP PROVIDED

MAP LOCATION INFORMATION

Site location mapped by: ADDRESS MATCHING
Approximate distance from property: 2337 feet to the NE

ADDRESS CHANGE INFORMATION

Revised street: NO CHANGE
Revised zip code: 10701

Source of Spill: NON-MAJOR FACILITY (>1100 GAL)
Notifier Type: Tank Tester
Caller Name: LEW MACBRIEN
DEC Investigator: WCHD

Spiller: JOHN BURKHART - LOWEHR COURT
Notifier Name: LEW MACBRIEN
Caller Agency: IRA D CONKLIN AND SONS
Contact for more spill info: JOHN BURKHART

Spiller Phone: (914) 438-3501
Notifier Phone: (845) 561-1512
Caller Phone: (845) 561-1512
Contact Person Phone: (914) 438-3501

Spill Class: KNOWN RELEASE WITH MINIMAL POTENTIAL FOR FIRE OR HAZARD;DEC RESPONSE;WILLING RP;CORRECTIVE ACTION TAKEN

Spill Date	Date Cleanup Ceased	Cause of Spill	Meets Cleanup Standards		Penalty Recommended		
06/17/2004		TANK TEST FAILURE	YES		NO		

NO MATERIAL INFORMATION GIVEN FOR THIS SPILL

TANK TEST INFORMATION

Tank Number	Tank Size	Tank Test Method	Leak Rate	Gross Leak or Failure
2	1	Unknown	0.00	UNKNOWN

Caller Remarks: NO REMARKS GIVEN FOR THIS SPILL

DEC Investigator Remarks:

02/13/05 TANK PASSED RETEST. FILE CLOSED BY DANIELLE JACKSON OF THE WESTCHESTER COUNTY HEALTH DEPT. NO FURTHER ACTION IS REQUIRED AT THIS TIME. jod

Map Identification Number 96 PUBLIC SCHOOL #6
PUBLIC SCHOOL #6

Spill Number: 8903954 Close Date: 07/30/1992
YONKERS, NY NO ZIP PROVIDED

MAP LOCATION INFORMATION

Site location mapped by: MANUAL MAPPING (3)
Approximate distance from property: 2360 feet to the N

ADDRESS CHANGE INFORMATION
Revised street: 33 ASHBURTON AVE
Revised zip code: 10701

Source of Spill: INSTITUTIONAL, EDUC, GOV, OTHER
Notifier Type: Tank Tester
Caller Name: ROBERT CLARK
DEC Investigator: UNASSIGNED

Spiller: SAME
Notifier Name:
Caller Agency: CHEM WASTE MGMT.
Contact for more spill info:

Spiller Phone:
Notifier Phone:
Caller Phone: (614) 351-1777
Contact Person Phone:

Spill Class: KNOWN RELEASE WITH MINIMAL POTENTIAL FOR FIRE OR HAZARD;NO DEC RESPONSE;WILLING RP;CORRECTIVE ACTION TAKEN

Spill Date	Date Cleanup Ceased	Cause of Spill	Meets Cleanup Standards	Penalty Recommended
07/20/1989	07/30/1992	TANK TEST FAILURE	UNKNOWN	NO

Material Spilled	Material Class	Quantity Spilled	Units	Quantity Recovered	Units	Resource(s) Affected
#4 FUEL OIL	PETROLEUM	0	UNKNOWN	0	UNKNOWN	GROUNDWATER

TANK TEST INFORMATION

Tank Number	Tank Size	Tank Test Method	Leak Rate	Gross Leak or Failure
		Unknown	0.00	UNKNOWN

Caller Remarks:

20K TANK. HORNER EZY CHECK. HIGH VOL., NO RATE, UNABLE TO READ. TO ISOLATE & RETEST.

DEC Investigator Remarks:

Prior to Sept, 2004 data translation this spill Lead_DEC Field was " "

Map Identification Number 97

105 OLIVER AVE

YONKERS, NY NO ZIP PROVIDED

Spill Number: 0301401**Close Date: 10/23/2003**

MAP LOCATION INFORMATION

Site location mapped by: ADDRESS MATCHING

Approximate distance from property: 2369 feet to the E

ADDRESS CHANGE INFORMATION

Revised street: NO CHANGE

Revised zip code: 10701

Source of Spill: PRIVATE DWELLING

Notifier Type: Tank Tester

Caller Name: MORRIS MORGAN

DEC Investigator: jbodee

Spiller:

Notifier Name:

Caller Agency: US TANK TECH

Contact for more spill info: MR ROOKER

Spiller Phone:

Notifier Phone:

Caller Phone: (845) 225-5240

Contact Person Phone:

Spill Class: KNOWN RELEASE WITH MINIMAL POTENTIAL FOR FIRE OR HAZARD;NO DEC RESPONSE;NO CORRECTIVE ACTION REQUIRED

Spill Date	Date Cleanup Ceased	Cause of Spill	Meets Cleanup Standards	Penalty Recommended
05/08/2003		TANK TEST FAILURE	YES	NO

Material Spilled	Material Class	Quantity Spilled	Units	Quantity Recovered	Units	Resource(s) Affected
#2 FUEL OIL	PETROLEUM	0	GALLONS	0	GALLONS	SOIL

TANK TEST INFORMATION

Tank Number	Tank Size	Tank Test Method	Leak Rate	Gross Leak or Failure
1	550	Horner EZ Check I or II	0.00	UNKNOWN

Caller Remarks:

will recomend uncover and pump

DEC Investigator Remarks:

Prior to Sept, 2004 data translation this spill Lead_DEC Field was "O'DEE"

09/11/03 PROBABLE VENT LINE PROBLEM. TANK CAN'T BE REMOVED DUE TO STRUCTURAL CONSIDERATIONS. TANK TO BE CUT AND CLEANED AND SOIL SAMPLE TO OBTAINED FROM BASE.

10/23/03 CASTLTON REMOVED TANK. CONTAMINATED SOIL WAS ENCOUNTERED, BUT SAMPLE RESULTS WERE BENEATH TAGM LIMITS. NO SOIL WAS REMOVED. EXCAVATION BACKFILLED. NFA

Map Identification Number 98 **PUBLIC SCHOOL #23**
56 VAN CORTLAND AVE.

Spill Number: 9500961
YONKERS, NY NO ZIP PROVIDED

Close Date: 09/22/1995

MAP LOCATION INFORMATION

Site location mapped by: ADDRESS MATCHING
Approximate distance from property: 2412 feet to the ESE

ADDRESS CHANGE INFORMATION

Revised street: 56 VAN CORTLANDT PARK AV
Revised zip code: 10701

Source of Spill: INSTITUTIONAL, EDUC, GOV, OTHER
Notifier Type: Tank Tester
Caller Name: ROBERT KLESHDEY
DEC Investigator: WXWADSWO

Spiller:
Notifier Name:
Caller Agency: DRY AS A BONE INC
Contact for more spill info:

Spiller Phone:
Notifier Phone:
Caller Phone: (516) 678-5115
Contact Person Phone:

Spill Class: KNOWN RELEASE THAT CREATES POTENTIAL FOR FIRE OR HAZARD;DEC RESPONSE;WILLING RP;CORRECTIVE ACTION TAKEN

Spill Date	Date Cleanup Ceased	Cause of Spill	PBS # Involved	Meets Cleanup Standards	Penalty Recommended
04/24/1995	09/22/1995	TANK TEST FAILURE	3-413550	YES	NO

Material Spilled	Material Class	Quantity Spilled	Units	Quantity Recovered	Units	Resource(s) Affected
#4 FUEL OIL	PETROLEUM	0	UNKNOWN	0	UNKNOWN	SOIL

TANK TEST INFORMATION

Tank Number	Tank Size	Tank Test Method	Leak Rate	Gross Leak or Failure
		Unknown	0.00	UNKNOWN

Caller Remarks:

E.I.R. HORNER EZY CHECK III GROSS LEAK

DEC Investigator Remarks:

Prior to Sept, 2004 data translation this spill Lead_DEC Field was "WADSWORTH"

Map Identification Number 99 **GAS WAY**
200 SOUTH BROADWAY

Spill Number: 9900459
YONKERS, NY NO ZIP PROVIDED

Close Date: 06/21/2001

MAP LOCATION INFORMATION

Site location mapped by: MANUAL MAPPING (3)
Approximate distance from property: 2415 feet to the S

ADDRESS CHANGE INFORMATION

Revised street: NO CHANGE
Revised zip code: 10701

Source of Spill: GASOLINE STATION

Notifier Type: Tank Tester

Caller Name: RON YAROM

DEC Investigator: WCHD

Spiller: DINO ODAURDI - GAS WAY

Notifier Name: RON YAROM

Caller Agency: CDSP DEVELOPMENT GROUP

Contact for more spill info: DINO ODAURDI

Spiller Phone: (914) 375-0954

Notifier Phone: (914) 632-8670

Caller Phone: (914) 632-8670

Contact Person Phone: (914) 375-0954

Spill Class: KNOWN RELEASE WITH MINIMAL POTENTIAL FOR FIRE OR HAZARD;NO DEC RESPONSE;WILLING RP;CORRECTIVE ACTION TAKEN

Spill Date	Date Cleanup Ceased	Cause of Spill	Meets Cleanup Standards		Penalty Recommended	
04/13/1999		TANK TEST FAILURE	YES		NO	
Material Spilled	Material Class	Quantity Spilled	Units	Quantity Recovered	Units	Resource(s) Affected
GASOLINE	PETROLEUM	0	GALLONS	0	GALLONS	SOIL

TANK TEST INFORMATION

Tank Number	Tank Size	Tank Test Method	Leak Rate	Gross Leak or Failure
	4000	Horner EZ Check I or II	0.00	UNKNOWN

Caller Remarks:

GAS STATION IS CLOSED AT THIS TIME-RESULTS GIVEN TO OWNER

DEC Investigator Remarks: NO DEC INVESTIGATOR REMARKS GIVEN FOR THIS SPILL.

Map Identification Number 100 **DINOS GAS CENTER**
200 SOUTH BROADWAY

Spill Number: 8908085
YONKERS, NY NO ZIP PROVIDED

Close Date: 07/06/1990

MAP LOCATION INFORMATION

Site location mapped by: MANUAL MAPPING (3)
Approximate distance from property: 2415 feet to the S

ADDRESS CHANGE INFORMATION

Revised street: NO CHANGE
Revised zip code: 10705

Source of Spill: GASOLINE STATION
 Notifier Type: Tank Tester
 Caller Name: ERIC DEITZ
 DEC Investigator: WXWADSWO

Spiller: SAME
 Notifier Name:
 Caller Agency: WC TANK TECH
 Contact for more spill info:

Spiller Phone: (914) 969-2473
 Notifier Phone:
 Caller Phone: (914) 564-9555
 Contact Person Phone:

Spill Class: KNOWN RELEASE WITH MINIMAL POTENTIAL FOR FIRE OR HAZARD;DEC RESPONSE;WILLING RP;CORRECTIVE ACTION TAKEN

Spill Date	Date Cleanup Ceased	Cause of Spill	PBS # Involved	Meets Cleanup Standards	Penalty Recommended
11/14/1989	07/06/1990	TANK TEST FAILURE	3-502308	UNKNOWN	NO

Material Spilled	Material Class	Quantity Spilled	Units	Quantity Recovered	Units	Resource(s) Affected
GASOLINE	PETROLEUM	0	POUNDS	0	POUNDS	GROUNDWATER

TANK TEST INFORMATION

Tank Number	Tank Size	Tank Test Method	Leak Rate	Gross Leak or Failure
		Unknown	0.00	UNKNOWN

Caller Remarks:

LEAK IN PIPING ABOVE TANK PRODUCT PUMPED BELOW PIPING WILL UNCOVER TANK AND REPAIR PIPING

DEC Investigator Remarks:

Prior to Sept, 2004 data translation this spill Lead_DEC Field was "WADSWORTH"
 07/06/90: PIPING WAS FIXED AND RETESTED AND PASSED.

Map Identification Number 101 PUBLIC SCHOOL #9
 JACKSON ST

Spill Number: 8904740 Close Date: 08/13/1990
 YONKERS, NY NO ZIP PROVIDED

MAP LOCATION INFORMATION
 Site location mapped by: MANUAL MAPPING (2)
 Approximate distance from property: 2528 feet to the SSW

ADDRESS CHANGE INFORMATION
 Revised street: JACKSON ST.
 Revised zip code: 10701

Source of Spill: INSTITUTIONAL, EDUC, GOV, OTHER
 Notifier Type: Tank Tester
 Caller Name: ROBERT CLARK
 DEC Investigator: WXWADSWO

Spiller: PUBLIC SCHOOL #9
 Notifier Name:
 Caller Agency:
 Contact for more spill info:

Spiller Phone:
 Notifier Phone:
 Caller Phone: (614) 351-1777
 Contact Person Phone:

Spill Class: POSSIBLE REL WITH MIN POTENTIAL FOR FIRE OR HAZARD (OR KNOWN REL W/ NO DAMAGE);NO DEC RESP;WILLING RP;CORR ACTION TAKEN

Spill Date	Date Cleanup Ceased	Cause of Spill	PBS # Involved	Meets Cleanup Standards	Penalty Recommended
08/12/1989	08/13/1990	TANK TEST FAILURE	3-413585	UNKNOWN	NO

Material Spilled	Material Class	Quantity Spilled	Units	Quantity Recovered	Units	Resource(s) Affected
#4 FUEL OIL	PETROLEUM	0	GALLONS	0	GALLONS	GROUNDWATER

TANK TEST INFORMATION

Tank Number	Tank Size	Tank Test Method	Leak Rate	Gross Leak or Failure
		Unknown	0.00	UNKNOWN

Caller Remarks:

10K HORNER, GROSS LEAK, WILL ISOLATE & RETEST

DEC Investigator Remarks:

Prior to Sept, 2004 data translation this spill Lead_DEC Field was "WADSWORTH"
08/13/90: TANK WAS ABANDONED IN PLACE.

Map Identification Number 102 **YONKERS GENERAL HOSPITAL**
2 PARK AVE

Spill Number: 8804274 **Close Date: 11/30/1989**
YONKERS, NY NO ZIP PROVIDED

MAP LOCATION INFORMATION

Site location mapped by: MANUAL MAPPING (2)
Approximate distance from property: 2606 feet to the NNE

ADDRESS CHANGE INFORMATION

Revised street: 2 PARK AVE.
Revised zip code: 10703

Source of Spill: INSTITUTIONAL, EDUC, GOV, OTHER
Notifier Type: Tank Tester
Caller Name: JOHN NARADEZAY
DEC Investigator: SLINGERLAND

Spiller: YONKERS GENERAL HOSPITAL
Notifier Name:
Caller Agency: YONKERS GENERAL HOSPITAL
Contact for more spill info:

Spiller Phone: (914) 964-7566
Notifier Phone:
Caller Phone: (914) 964-7566
Contact Person Phone:

Spill Class: KNOWN RELEASE WITH MINIMAL POTENTIAL FOR FIRE OR HAZARD;NO DEC RESPONSE;WILLING RP;CORRECTIVE ACTION TAKEN

Spill Date	Date Cleanup Ceased	Cause of Spill	Meets Cleanup Standards		Penalty Recommended		
08/15/1988	11/30/1989	TANK TEST FAILURE	UNKNOWN		NO		
Material Spilled	Material Class	Quantity Spilled	Units	Quantity Recovered	Units	Resource(s) Affected	
#4 FUEL OIL	PETROLEUM	0	GALLONS	0	GALLONS	GROUNDWATER	

TANK TEST INFORMATION

Tank Number	Tank Size	Tank Test Method	Leak Rate	Gross Leak or Failure
		Unknown	0.00	UNKNOWN

Caller Remarks:

LEAK IN VENT LINE (VISIBLE HOLE) TO REPAIR AND RETEST. 20K. LEAK BEING REPAIRED. TESTING WAS STOPPED WHEN LEAK WAS NOTICED. WILL BE RETESTED 8/22 WILL CALL BACK WITH UPDATES

DEC Investigator Remarks: NO DEC INVESTIGATOR REMARKS GIVEN FOR THIS SPILL.

Map Identification Number 103 **ST JOHNS PARK CAR PAVIL**
2 PARK AVE

Spill Number: 0311754 **Close Date: 11/16/2004**
YONKERS, NY NO ZIP PROVIDED

MAP LOCATION INFORMATION

Site location mapped by: MANUAL MAPPING (2)
Approximate distance from property: 2606 feet to the NNE

ADDRESS CHANGE INFORMATION

Revised street: NO CHANGE
Revised zip code: 10703

Source of Spill: INSTITUTIONAL, EDUC, GOV, OTHER
Notifier Type: Tank Tester
Caller Name: ERIC DEITZ
DEC Investigator: WCHD

Spiller:
Notifier Name: ERIC DEITZ
Caller Agency: WCC TANK
Contact for more spill info: LEE VIVARES

Spiller Phone:
Notifier Phone: (845) 564-9555
Caller Phone: (845) 564-9555
Contact Person Phone: (914) 964-7716

Spill Class: KNOWN RELEASE WITH MINIMAL POTENTIAL FOR FIRE OR HAZARD;DEC RESPONSE;WILLING RP;CORRECTIVE ACTION TAKEN

Spill Date	Date Cleanup Ceased	Cause of Spill	Meets Cleanup Standards	Penalty Recommended
01/19/2004		TANK TEST FAILURE	NO	NO

NO MATERIAL INFORMATION GIVEN FOR THIS SPILL

TANK TEST INFORMATION

Tank Number	Tank Size	Tank Test Method	Leak Rate	Gross Leak or Failure
1	20000	Horner EZ Check I or II	0.00	UNKNOWN


Caller Remarks:

TANK TEST FAILED

DEC Investigator Remarks:

Prior to Sept, 2004 data translation this spill Lead_DEC Field was "WCHD-JACKSON"

11/22/04: Letter to Greg Doerr, St. John's Riverside Hospital, dated 16Nov2004. Spill closed by Frederick Beck, Jr., WCDOH.



CLOSED STATUS UNKNOWN CAUSE SPILLS AND OTHER CAUSE SPILLS IDENTIFIED WITHIN 1/2 MILE SEARCH RADIUS

Please Note: * - Compass directions can vary substantially for sites located very close to the subject property address.

Map Identification Number 104 **GAS STATION**
PALISADES AVE.& ELM ST.

Spill Number: 9106904
YONKERS, NY NO ZIP PROVIDED

Close Date: 07/21/1992

MAP LOCATION INFORMATION

Site location mapped by: MANUAL MAPPING (3)
Approximate distance from property: 430 feet to the NE

ADDRESS CHANGE INFORMATION

Revised street: PALISADE AVE / ELM ST
Revised zip code: 10701

Source of Spill: GASOLINE STATION
Notifier Type: Fire Department
Caller Name: LT. DUNN
DEC Investigator: tdghiosa

Spiller:
Notifier Name:
Caller Agency: YONKERS F.D.
Contact for more spill info:

Spiller Phone:
Notifier Phone:
Caller Phone: (914) 423-7100
Contact Person Phone:

Spill Class: KNOWN RELEASE WITH MINIMAL POTENTIAL FOR FIRE OR HAZARD;DEC RESPONSE;WILLING RP;CORRECTIVE ACTION TAKEN

Spill Date	Date Cleanup Ceased	Cause of Spill	Meets Cleanup Standards		Penalty Recommended	
09/26/1991	06/18/1953	UNKNOWN	UNKNOWN		NO	
Material Spilled	Material Class	Quantity Spilled	Units	Quantity Recovered	Units	Resource(s) Affected
GASOLINE	PETROLEUM	300.00	GALLONS	0.00	GALLONS	SEWER

Caller Remarks:

YONKERS HAZMAT ON SCENE COUNTY HAZMAT HAS BEEN PUT ON STANDBY SPILL IS BELIEVED TO HAVE COME FROM GAS PUMP MATERIAL GOT IN SEWER NOT KNOWN WHERE IT WENT AT THIS TIME

DEC Investigator Remarks:

Prior to Sept, 2004 data translation this spill Lead_DEC Field was "GHIOSAY"

Map Identification Number 105

15 LOCUST HILL

YONKERS, NY NO ZIP PROVIDED

Spill Number: 0209929**Close Date: 12/31/2002**

MAP LOCATION INFORMATION

Site location mapped by: MANUAL MAPPING (3)

Approximate distance from property: 487 feet to the NNW

ADDRESS CHANGE INFORMATION

Revised street: 15 LOCUST HILL AV

Revised zip code: 10701

Source of Spill: TANK TRUCK
 Notifier Type: Responsible Party
 Caller Name: YONKERS PD
 DEC Investigator: WCHD

Spiller: FERRENTINO OIL
 Notifier Name:
 Caller Agency:
 Contact for more spill info: YONKERS PD

Spiller Phone: (718) 832-6700
 Notifier Phone:
 Caller Phone: (914) 377-7900
 Contact Person Phone: (914) 377-7900

Spill Class: KNOWN RELEASE THAT CREATES POTENTIAL FOR FIRE OR HAZARD;DEC RESPONSE;WILLING RP;CORRECTIVE ACTION TAKEN

Spill Date	Date Cleanup Ceased	Cause of Spill	Meets Cleanup Standards		Penalty Recommended	
12/31/2002		UNKNOWN	YES		NO	
Material Spilled	Material Class	Quantity Spilled	Units	Quantity Recovered	Units	Resource(s) Affected
#2 FUEL OIL	PETROLEUM	50.00	GALLONS	0.00	GALLONS	SOIL

Caller Remarks:

APPROX 50 GALS SPILLED WHEN DELIVERY WAS BEING MADE TRUCK WAS PARKED ON INCLINE - POSS VALVE PROBLEM WITH TRUCK - PRODUCT DID ENTER SEWER

DEC Investigator Remarks: NO DEC INVESTIGATOR REMARKS GIVEN FOR THIS SPILL.

Map Identification Number 106

GETTY S/S
 124-128 NEPERHAN AVE

YONKERS, NY NO ZIP PROVIDED

Spill Number: 9103437**Close Date: 11/12/1991**

MAP LOCATION INFORMATION

Site location mapped by: ADDRESS MATCHING

Approximate distance from property: 531 feet to the SSE

ADDRESS CHANGE INFORMATION

Revised street: 126 NEPPERHAN AV

Revised zip code: 10701

Source of Spill: GASOLINE STATION
 Notifier Type: Citizen
 Caller Name: DOMINIC
 DEC Investigator: tdghiosa

Spiller: SAME
 Notifier Name:
 Caller Agency: CITIZEN
 Contact for more spill info:

Spiller Phone:
 Notifier Phone:
 Caller Phone: () 643-5784
 Contact Person Phone:

Spill Class: KNOWN RELEASE WITH MINIMAL POTENTIAL FOR FIRE OR HAZARD;DEC RESPONSE;WILLING RP;CORRECTIVE ACTION TAKEN

Spill Date	Date Cleanup Ceased	Cause of Spill	Meets Cleanup Standards		Penalty Recommended	
06/27/1991		UNKNOWN	UNKNOWN		NO	
Material Spilled	Material Class	Quantity Spilled	Units	Quantity Recovered	Units	Resource(s) Affected
GASOLINE	PETROLEUM	0	POUNDS	0	POUNDS	GROUNDWATER

Caller Remarks:

WHILE PUTTING IN BUILDING NOTICED CONTAMINATED DIRT AND PRODUCT POSSIBLY FLOATING IN GROUNDWATER TODD GHIOSAY TO CHECK OUT

DEC Investigator Remarks:

Prior to Sept, 2004 data translation this spill Lead_DEC Field was "GHIOSAY"

Map Identification Number 107 **CITY GARAGE**
87 NEPPERHAN AVE.

Spill Number: 9313100 **Close Date: 02/23/1994**
YONKERS, NY NO ZIP PROVIDED

MAP LOCATION INFORMATION
Site location mapped by: ADDRESS MATCHING
Approximate distance from property: 620 feet to the SSW

ADDRESS CHANGE INFORMATION
Revised street: NO CHANGE
Revised zip code: 10701

Source of Spill: TANK TRUCK
Notifier Type: Affected Persons
Caller Name: DISP. MACK
DEC Investigator: tdghiosa

Spiller: CASTLE FUEL
Notifier Name:
Caller Agency: YONKER F.D.
Contact for more spill info:

Spiller Phone:
Notifier Phone:
Caller Phone: () 377-7555
Contact Person Phone:

Spill Class: KNOWN RELEASE THAT CREATES POTENTIAL FOR FIRE OR HAZARD;DEC RESPONSE;WILLING RP;CORRECTIVE ACTION TAKEN

Spill Date	Date Cleanup Ceased	Cause of Spill	Meets Cleanup Standards		Penalty Recommended	
02/04/1994	02/23/1994	UNKNOWN	NO		NO	
Material Spilled	Material Class	Quantity Spilled	Units	Quantity Recovered	Units	Resource(s) Affected
#2 FUEL OIL	PETROLEUM	400.00	GALLONS	0.00	GALLONS	SEWER

Caller Remarks:

CALLER SAYS DELIVERY TRUCK WAS SOURCE YONKERS SEWER DEPT. NOTIFIED F.D. WILL INVESTIGATE BOOMS ALONG CREEK & HUDSON ARE BEING

PLACED BY YONKERS HAZ-MAT

DEC Investigator Remarks:

Prior to Sept, 2004 data translation this spill Lead_DEC Field was "GHIOSAY"

Map Identification Number 108 **PRIVATE RESIDENCE**
20 SOUTH BROADWAY

Spill Number: 9702239 **Close Date: 11/10/1997**
YONKERS, NY NO ZIP PROVIDED

MAP LOCATION INFORMATION

Site location mapped by: ADDRESS MATCHING

Approximate distance from property: 731 feet to the WSW

ADDRESS CHANGE INFORMATION

Revised street: NO CHANGE

Revised zip code: 10701

Source of Spill: PRIVATE DWELLING

Notifier Type: Other

Caller Name: FRAN ARCHEY

DEC Investigator: tdghiosa

Spiller: STEVE - PRIVATE RESIDENCE

Notifier Name: STEVE

Caller Agency: A L EASTMOND

Contact for more spill info: STEVE

Spiller Phone: (914) 963-3200

Notifier Phone: (914) 963-3200

Caller Phone: (718) 378-3000

Contact Person Phone: (914) 963-3200

Spill Class: KNOWN RELEASE WITH MINIMAL POTENTIAL FOR FIRE OR HAZARD;DEC RESPONSE;WILLING RP;CORRECTIVE ACTION TAKEN

Spill Date	Date Cleanup Ceased	Cause of Spill	Meets Cleanup Standards		Penalty Recommended		
05/21/1997		UNKNOWN	YES		NO		
Material Spilled	Material Class	Quantity Spilled	Units	Quantity Recovered	Units	Resource(s) Affected	
#2 FUEL OIL	PETROLEUM	20.00	GALLONS	0.00	GALLONS	SOIL	

Caller Remarks:

spill is in the process of being cleaned up by oil co

DEC Investigator Remarks:

Prior to Sept, 2004 data translation this spill Lead_DEC Field was "GHIOSAY"

08/25/97: This spill was inadvertently assigned to Region 2 by

Dispatch Center. It is a Region 3 (Westchester county)

spill. AM Chieco.

Map Identification Number 109

30 SOUTH BROADWAY

YONKERS, NY NO ZIP PROVIDED

Spill Number: 0211687**Close Date: 05/06/2004****MAP LOCATION INFORMATION**

Site location mapped by: ADDRESS MATCHING

Approximate distance from property: 796 feet to the WSW

ADDRESS CHANGE INFORMATION

Revised street: NO CHANGE

Revised zip code: 10701

Source of Spill: COMMERCIAL/INDUSTRIAL

Notifier Type: Responsible Party

Caller Name: JOE ABRUZESE

DEC Investigator: WCHD

Spiller: LYNN PERSICO

Notifier Name: BUILDING SUPER

Caller Agency: PERBAR REALTY

Contact for more spill info: LYNN PERSICO

Spiller Phone: (914) 592-3500

Notifier Phone:

Caller Phone: (914) 522-0368

Contact Person Phone: (914) 592-3500

Spill Class: KNOWN RELEASE WITH MINIMAL POTENTIAL FOR FIRE OR HAZARD;DEC RESPONSE;WILLING RP;CORRECTIVE ACTION TAKEN

Spill Date	Date Cleanup Ceased	Cause of Spill	Meets Cleanup Standards		Penalty Recommended		
02/25/2003		OTHER	YES		NO		
Material Spilled	Material Class	Quantity Spilled	Units	Quantity Recovered	Units	Resource(s) Affected	
#2 FUEL OIL	PETROLEUM	5.00	GALLONS	0.00	GALLONS	SOIL	

Caller Remarks:

EASTMEN TANK IS ENROUTE to pump/vac out water w/oil sheen from basement. Water line broke w/water going to basement & furnace.
Oil from burners put sheen onto water.

DEC Investigator Remarks:

Prior to Sept, 2004 data translation this spill Lead_DEC Field was "WCHD - MANCINI"
RECOMMENDED FOR CLOSURE BY WCHD-MANCINI.

Map Identification Number 110 **TM 250**
CASMIR AVE/COLUMBUS PL

Spill Number: 0205412
YONKERS, NY NO ZIP PROVIDED

Close Date: 08/23/2002

MAP LOCATION INFORMATION

Site location mapped by: MANUAL MAPPING (3)
Approximate distance from property: 915 feet to the NE

ADDRESS CHANGE INFORMATION

Revised street: ST CASIMIR AVE / COLUMBUS PL
Revised zip code: NO CHANGE

Source of Spill: UNKNOWN
Notifier Type: Affected Persons
Caller Name: LARRY COSTA
DEC Investigator: jbodee

Spiller: UNKNOWN
Notifier Name: JAY SCHMITT
Caller Agency: CON ED
Contact for more spill info: LARRY COSTA

Spiller Phone:
Notifier Phone:
Caller Phone: (212) 580-6763
Contact Person Phone: (212) 580-6763

Spill Class: KNOWN RELEASE WITH MINIMAL POTENTIAL FOR FIRE OR HAZARD;NO DEC RESPONSE;WILLING RP;CORRECTIVE ACTION TAKEN

Spill Date	Date Cleanup Ceased	Cause of Spill	Meets Cleanup Standards		Penalty Recommended	
08/22/2002		UNKNOWN	YES		NO	
Material Spilled	Material Class	Quantity Spilled	Units	Quantity Recovered	Units	Resource(s) Affected
UNKNOWN MATERIAL	OTHER	4.00	GALLONS	0.00	GALLONS	SOIL

Caller Remarks:

4 oz. spill comming off 24 hr diminimus. ref # 144674.

DEC Investigator Remarks:

Prior to Sept, 2004 data translation this spill Lead_DEC Field was "O'DEE"

Map Identification Number 111 **OFFICE BUILDING**
45 SOUTH BROADWAY

Spill Number: 9400256
YONKERS, NY NO ZIP PROVIDED

Close Date: 12/12/1994

MAP LOCATION INFORMATION

Site location mapped by: ADDRESS MATCHING
Approximate distance from property: 984 feet to the WSW

ADDRESS CHANGE INFORMATION

Revised street: NO CHANGE
Revised zip code: 10701

Source of Spill: COMMERCIAL/INDUSTRIAL
Notifier Type: Other
Caller Name: MARK PARKER
DEC Investigator: tdghiosa

Spiller:
Notifier Name:
Caller Agency: LAW ENVIR.
Contact for more spill info:

Spiller Phone:
Notifier Phone:
Caller Phone: (212) 768-3410
Contact Person Phone:

Spill Class: KNOWN RELEASE WITH MINIMAL POTENTIAL FOR FIRE OR HAZARD;DEC RESPONSE;WILLING RP;CORRECTIVE ACTION TAKEN

Spill Date	Date Cleanup Ceased	Cause of Spill	Meets Cleanup Standards	Penalty Recommended
04/06/1994	12/12/1994	UNKNOWN	NO	NO

Material Spilled	Material Class	Quantity Spilled	Units	Quantity Recovered	Units	Resource(s) Affected
#4 FUEL OIL	PETROLEUM	0	UNKNOWN	0	UNKNOWN	SOIL

Caller Remarks:

PHASE II INVESTIGATION FOUND CONTAMINATED SOIL

DEC Investigator Remarks:

Prior to Sept, 2004 data translation this spill Lead_DEC Field was "GHIOSAY"

Map Identification Number 112 **SERVICE BOX 532**
53 SOUTH BROADWAY

Spill Number: 9614562
YONKERS, NY NO ZIP PROVIDED

Close Date: 04/03/2003

MAP LOCATION INFORMATION

Site location mapped by: ADDRESS MATCHING
Approximate distance from property: 1065 feet to the WSW

ADDRESS CHANGE INFORMATION

Revised street: NO CHANGE
Revised zip code: 10701

Source of Spill: COMMERCIAL/INDUSTRIAL
Notifier Type: Other
Caller Name: JOE DEVOTI
DEC Investigator: tdghiosa

Spiller:
Notifier Name: MR DELAHOSE
Caller Agency: CONED
Contact for more spill info:

Spiller Phone:
Notifier Phone: (914) 925-6205
Caller Phone: (212) 580-6763
Contact Person Phone:

Spill Class: KNOWN RELEASE WITH MINIMAL POTENTIAL FOR FIRE OR HAZARD;NO DEC RESPONSE;WILLING RP;CORRECTIVE ACTION TAKEN

Spill Date	Date Cleanup Ceased	Cause of Spill	Meets Cleanup Standards	Penalty Recommended
03/18/1997		UNKNOWN	NO	NO

Material Spilled	Material Class	Quantity Spilled	Units	Quantity Recovered	Units	Resource(s) Affected
UNKNOWN MATERIAL	OTHER	10.00	GALLONS	0.00	GALLONS	SOIL

Caller Remarks:

CALLER WASN'T SURE AT TIME OF CALL WHO EXACTLY IS RESPONSIBLE FOR THE SPILL - SPILL DISCOVERED AFTER A SMALL QTY OF THIS LIQUID LEAKED INTO THE BASEMENT OF 53 SOUTH BROADWAY

DEC Investigator Remarks:

Prior to Sept, 2004 data translation this spill Lead_DEC Field was "GHIOSAY"

Map Identification Number 113 **YONKERS POST OFFICE**
WARBURTON AVE & DOCK ST

Spill Number: 0313368 **Close Date: 03/05/2004**
YONKERS, NY NO ZIP PROVIDED

MAP LOCATION INFORMATION

Site location mapped by: ADDRESS MATCHING
Approximate distance from property: 1094 feet to the WNW

ADDRESS CHANGE INFORMATION

Revised street: WARBURTON AVE / DOCK ST
Revised zip code: 10701

Source of Spill: INSTITUTIONAL, EDUC, GOV, OTHER
Notifier Type: Federal Government
Caller Name: TOM GIBBONS
DEC Investigator: WCHD

Spiller: DAN CONAS - YONKERS POST OFFICE
Notifier Name: TOM GIBBONS
Caller Agency: US POSTAL SERVICE
Contact for more spill info: DAN CONAS

Spiller Phone: (914) 378-3625
Notifier Phone: (914) 965-4072
Caller Phone: (914) 965-4072
Contact Person Phone: (914) 378-3625

Spill Class: KNOWN RELEASE THAT CREATES POTENTIAL FOR FIRE OR HAZARD;DEC RESPONSE;WILLING RP;CORRECTIVE ACTION TAKEN

Spill Date	Date Cleanup Ceased	Cause of Spill	Meets Cleanup Standards		Penalty Recommended	
03/05/2004		UNKNOWN	NO		NO	
Material Spilled	Material Class	Quantity Spilled	Units	Quantity Recovered	Units	Resource(s) Affected
UNKNOWN PETROLEUM	PETROLEUM	0	GALLONS	0	GALLONS	SOIL

Caller Remarks:

there is an unknown petroleum that has contaminated the soil. they were doing excavating below the slab when they found the contaminated soil

DEC Investigator Remarks:

Prior to Sept, 2004 data translation this spill Lead_DEC Field was "WCHD-MAGNUSON"

5/18/04: Letter to Postmaster, USPostal Service, Yonkers from Karen Magnuson, WCDOH dated 12May2004. Spill remediation report by URS Corporation has been reviewed. WCDOH recommends NFA at this time.

Map Identification Number 114 **VAULT 579**
WARBURTON AV/ MAIN ST

Spill Number: 0010184
YONKERS, NY NO ZIP PROVIDED

Close Date: 12/11/2000

MAP LOCATION INFORMATION

Site location mapped by: ADDRESS MATCHING

Approximate distance from property: 1113 feet to the WNW

ADDRESS CHANGE INFORMATION

Revised street: NO CHANGE

Revised zip code: 10701

Source of Spill: UNKNOWN
Notifier Type: Affected Persons
Caller Name: RICHARD ROACH
DEC Investigator: tdghiosa

Spiller: UNKNOWN
Notifier Name: GRAHAM
Caller Agency: CON EDISON
Contact for more spill info: CALLER

Spiller Phone:
Notifier Phone:
Caller Phone: (212) 580-6763
Contact Person Phone:

Spill Class: KNOWN RELEASE WITH MINIMAL POTENTIAL FOR FIRE OR HAZARD;NO DEC RESPONSE;WILLING RP;CORRECTIVE ACTION TAKEN

Spill Date	Date Cleanup Ceased	Cause of Spill	Meets Cleanup Standards		Penalty Recommended	
12/11/2000		UNKNOWN	YES		NO	
Material Spilled	Material Class	Quantity Spilled	Units	Quantity Recovered	Units	Resource(s) Affected
UNKNOWN PETROLEUM	PETROLEUM	1.00	GALLONS	0.00	GALLONS	SOIL

Caller Remarks:

134712 clean up pending

DEC Investigator Remarks:

Prior to Sept, 2004 data translation this spill Lead_DEC Field was "GHIOSAY"

Map Identification Number 115 **RESIDENTS**
46-48 MAPLE STREET

Spill Number: 0108863
YONKERS, NY NO ZIP PROVIDED

Close Date: 03/18/2002

MAP LOCATION INFORMATION

Site location mapped by: MANUAL MAPPING (3)

Approximate distance from property: 1235 feet to the ESE

ADDRESS CHANGE INFORMATION

Revised street: NO CHANGE

Revised zip code: 10701

Source of Spill: PRIVATE DWELLING
Notifier Type: Other
Caller Name: MARTY MORGAN
DEC Investigator: jbodee

Spiller: SAME - MARIO POMPONIO
Notifier Name: SAME
Caller Agency: US TANK TECH
Contact for more spill info: MARIO POMPONIO

Spiller Phone:
Notifier Phone:
Caller Phone: (845) 225-5240
Contact Person Phone:

Spill Class: KNOWN RELEASE WITH MINIMAL POTENTIAL FOR FIRE OR HAZARD;NO DEC RESPONSE;WILLING RP;CORRECTIVE ACTION TAKEN

Spill Date	Date Cleanup Ceased	Cause of Spill	Meets Cleanup Standards		Penalty Recommended		
11/30/2001		OTHER	YES		NO		
Material Spilled		Material Class	Quantity Spilled	Units	Quantity Recovered	Units	Resource(s) Affected
#2 FUEL OIL		PETROLEUM	0	GALLONS	0	GALLONS	SOIL

Caller Remarks:

FAILED SOIL SAMPLES SAMPLES WERE TAKEN NOV 30 AND RESULTS WERE RECEIVED TODAY

DEC Investigator Remarks:

Prior to Sept, 2004 data translation this spill Lead_DEC Field was "O'DEE"
12/5/2001 CALLER STATES RESULTS AND REPORT WILL BE SENT TO SPILLER. THREE AROMATIC COMPOUNDS DETECTED OVER NYS SOIL GUIDELINES.
CALL RECOMMENDS ADDITIONAL WORK.

03/18/2002 TANK PULLED BY TAKE PRIDE. SITE INSPECTED BY CITY OF YONKERS FD. NO LEAK OR CONTAMINATION EVIDENT. NO FURTHER ACTION.

Map Identification Number 116 **NY TEL**
40 MAIN STREET

Spill Number: 9415715 **Close Date: 03/13/1995**
YONKERS, NY NO ZIP PROVIDED

MAP LOCATION INFORMATION
Site location mapped by: ADDRESS MATCHING
Approximate distance from property: 1240 feet to the WNW

ADDRESS CHANGE INFORMATION
Revised street: NO CHANGE
Revised zip code: 10701

Source of Spill: COMMERCIAL/INDUSTRIAL
Notifier Type: Responsible Party
Caller Name: JUNE CAREY
DEC Investigator: tdghiosa

Spiller:
Notifier Name:
Caller Agency: CASTLE OIL
Contact for more spill info:

Spiller Phone:
Notifier Phone:
Caller Phone: (718) 579-3414
Contact Person Phone:

Spill Class: KNOWN RELEASE WITH MINIMAL POTENTIAL FOR FIRE OR HAZARD;NO DEC RESPONSE;WILLING RP;CORRECTIVE ACTION TAKEN

Spill Date	Date Cleanup Ceased	Cause of Spill	Meets Cleanup Standards		Penalty Recommended	
03/04/1995	03/13/1995	UNKNOWN	NO		NO	

Material Spilled	Material Class	Quantity Spilled	Units	Quantity Recovered	Units	Resource(s) Affected
#2 FUEL OIL	PETROLEUM	40.00	GALLONS	0.00	GALLONS	SOIL

Caller Remarks:

YONKERS F.D. NOTIFIED & CLEAN UP CREW ENROUTE DRIVER PUT FUEL INTO WRONG TANK FUEL CLEANED UP

DEC Investigator Remarks:

Prior to Sept, 2004 data translation this spill Lead_DEC Field was "GHIOSAY"

Map Identification Number 117 **PRIVATE HOME**
107 PALISADE AVE

Spill Number: 0507442 **Close Date: 10/29/2005**
YONKERS, NY NO ZIP PROVIDED

MAP LOCATION INFORMATION

Site location mapped by: MANUAL MAPPING (3)

Approximate distance from property: 1277 feet to the NNE

ADDRESS CHANGE INFORMATION

Revised street: NO CHANGE

Revised zip code: 10703

Source of Spill: UNKNOWN
 Notifier Type: Responsible Party
 Caller Name: MARY KENT
 DEC Investigator: JBODee

Spiller:
 Notifier Name: MARY KENT
 Caller Agency: FOURTH AVE TRANSPORT
 Contact for more spill info: MARY KENT

Spiller Phone:
 Notifier Phone: (718) 832-6057
 Caller Phone: (718) 832-6057
 Contact Person Phone: (718) 832-6057

Spill Class: KNOWN RELEASE WITH MINIMAL POTENTIAL FOR FIRE OR HAZARD;DEC RESPONSE;WILLING RP;CORRECTIVE ACTION TAKEN

Spill Date	Date Cleanup Ceased	Cause of Spill	Meets Cleanup Standards	Penalty Recommended
09/21/2005		UNKNOWN	YES	NO

Material Spilled	Material Class	Quantity Spilled	Units	Quantity Recovered	Units	Resource(s) Affected
#2 FUEL OIL	PETROLEUM	15.00	GALLONS	15.00	GALLONS	SOIL

Caller Remarks:

UNKNOWN, CALLER HAD NO FURTHER INFO: IS CLEANED UP

DEC Investigator Remarks:

9/23/05 FRED BECK FROM WESTCHESTER COUNTY HEALTH DEPT RESPONDED AND WILL FOLLOW UP WITH DEC. jod

October 29, 2005: CLEAN UP COMPLETED BY OIL COMPANY. SPILL FILE CLOSED BY FRED BECK OF THE WESTCHESTER COUNTY HEALTH DEPT. NO FURTHER ACTION IS REQUIRED AT THIS TIME. jod

Map Identification Number 118 **DISPATCHER, YONKERS F.D.**
55 MAIN ST

Spill Number: 8710001
YONKERS, NY NO ZIP PROVIDED

Close Date: 04/06/1988

MAP LOCATION INFORMATION

Site location mapped by: ADDRESS MATCHING
Approximate distance from property: 1417 feet to the WNW

ADDRESS CHANGE INFORMATION

Revised street: NO CHANGE
Revised zip code: 10701

Source of Spill: UNKNOWN
Notifier Type: Fire Department
Caller Name: ANNE RENNE
DEC Investigator: dxtraver

Spiller: UNK
Notifier Name:
Caller Agency: NYS DEC REG 3 N.P.
Contact for more spill info:

Spiller Phone: (914) 963-0566
Notifier Phone:
Caller Phone: (914) 255-5453
Contact Person Phone:

Spill Class: POSSIBLE REL WITH MIN POTENTIAL FOR FIRE OR HAZARD (OR KNOWN RELEASE W/ NO DAMAGE);DEC RESP;WILLING RP;CORR ACTION TAKEN

Spill Date	Date Cleanup Ceased	Cause of Spill	Meets Cleanup Standards		Penalty Recommended	
02/29/1988	04/06/1988	UNKNOWN	UNKNOWN		NO	
Material Spilled	Material Class	Quantity Spilled	Units	Quantity Recovered	Units	Resource(s) Affected
GASOLINE	PETROLEUM	0	GALLONS	0	GALLONS	SURFACE WATER

Caller Remarks:

WOULD LIKE DEC RESPONSE,CALLBACK. CALLED DISPATCH, REQUESTED INFO FROM SCENE. F.D. TO RETURN CALLBACK.

DEC Investigator Remarks:

Prior to Sept, 2004 data translation this spill Lead_DEC Field was "TRAVER"
11/29/95: This is additional information about material spilled

from the translation of the old spill file: BUILD W /

GASOLINE ODOR.

Map Identification Number 119 **PORT AUTHORITY**
ARTHERTON ST

Spill Number: 9515827
YONKERS, NY NO ZIP PROVIDED

Close Date: 11/12/1997

MAP LOCATION INFORMATION

Site location mapped by: MANUAL MAPPING (4)
Approximate distance from property: 1666 feet to the WNW

ADDRESS CHANGE INFORMATION

Revised street: ATHERTON ST
Revised zip code: 10701

Source of Spill: UNKNOWN
Notifier Type: Other
Caller Name: TIM SOLICH
DEC Investigator: tdghiosa

Spiller: UNKNOWN - UNKNOWN
Notifier Name: MR MELE
Caller Agency: CON ED
Contact for more spill info: MR MELE

Spiller Phone:
Notifier Phone: (212) 338-4647
Caller Phone: (212) 580-6763
Contact Person Phone: (212) 338-4647

Spill Class: KNOWN RELEASE WITH MINIMAL POTENTIAL FOR FIRE OR HAZARD;DEC RESPONSE;WILLING RP;CORRECTIVE ACTION TAKEN

Spill Date	Date Cleanup Ceased	Cause of Spill	Meets Cleanup Standards		Penalty Recommended	
02/07/1996		UNKNOWN	YES		NO	
Material Spilled	Material Class	Quantity Spilled	Units	Quantity Recovered	Units	Resource(s) Affected
XYLENE (MIXED)	HAZARDOUS MATERIAL	0	GALLONS	0	GALLONS	SOIL

Caller Remarks:

con ed doing work on scene - found soil contamination

DEC Investigator Remarks:

Prior to Sept, 2004 data translation this spill Lead_DEC Field was "GHIOSAY"

Map Identification Number 120 **MANHOLE #560**
LAFAYETTE PL/PALLISADES

Spill Number: 0000214
YONKERS, NY NO ZIP PROVIDED

Close Date: 04/06/2000

MAP LOCATION INFORMATION

Site location mapped by: MANUAL MAPPING (3)
Approximate distance from property: 1672 feet to the NNE

ADDRESS CHANGE INFORMATION

Revised street: LAFAYETTE PL/PALISADE ST
Revised zip code: 10701

Source of Spill: COMMERCIAL/INDUSTRIAL
Notifier Type: Affected Persons
Caller Name: BRIAN JOYCE
DEC Investigator: jbodee

Spiller: UNK - UNK
Notifier Name: BRIAN JOYCE
Caller Agency: CON EDISON
Contact for more spill info: BRIAN JOYCE

Spiller Phone: (000) 000-0000
Notifier Phone: (212) 580-6763
Caller Phone: (212) 580-6763
Contact Person Phone: (212) 580-6763

Spill Class: KNOWN RELEASE WITH MINIMAL POTENTIAL FOR FIRE OR HAZARD;NO DEC RESPONSE;WILLING RP;CORRECTIVE ACTION TAKEN

Spill Date	Date Cleanup Ceased	Cause of Spill	Meets Cleanup Standards	Penalty Recommended
04/05/2000		UNKNOWN	YES	NO

Material Spilled	Material Class	Quantity Spilled	Units	Quantity Recovered	Units	Resource(s) Affected
UNKNOWN PETROLEUM	PETROLEUM	5.00	GALLONS	0.00	GALLONS	SOIL

Caller Remarks:

NO SEWERS OR WATERWAYS AFFECTED- 5 GALLONS ON 100 GALLONS OF WATER.

CLEANUP PENDING LAB RESULTS- CON ED #130769

DEC Investigator Remarks:

Prior to Sept, 2004 data translation this spill Lead_DEC Field was "O'DEE"
04/06/2000 CLEANUP REPORT SENT TO TARRYTOWN OFFICE. NFA

Map Identification Number 121 **CON ED**
ATHERTON ST AT WELLS

Spill Number: 9514526 **Close Date: 02/15/1996**
YONKERS, NY NO ZIP PROVIDED

MAP LOCATION INFORMATION

Site location mapped by: MANUAL MAPPING (3)
Approximate distance from property: 1718 feet to the NW

ADDRESS CHANGE INFORMATION

Revised street: ATHERTON ST / WELLS AVE
Revised zip code: 10701

Source of Spill: UNKNOWN	Spiller: UNKNOWN	Spiller Phone:
Notifier Type: Other	Notifier Name: GIBBS	Notifier Phone: (914) 925-6206
Caller Name: SOLICH	Caller Agency: CON ED	Caller Phone: (212) 580-6763
DEC Investigator: tdghiosa	Contact for more spill info:	Contact Person Phone:

Spill Class: KNOWN RELEASE WITH MINIMAL POTENTIAL FOR FIRE OR HAZARD;DEC RESPONSE;WILLING RP;CORRECTIVE ACTION TAKEN

Spill Date	Date Cleanup Ceased	Cause of Spill	Meets Cleanup Standards	Penalty Recommended
02/12/1995		UNKNOWN	NO	NO

Material Spilled	Material Class	Quantity Spilled	Units	Quantity Recovered	Units	Resource(s) Affected
XYLENE (MIXED)	HAZARDOUS MATERIAL	0	GALLONS	0	GALLONS	SOIL

BENZOL HAZARDOUS MATERIAL 0 GALLONS 0 GALLONS SOIL

Caller Remarks:

con ed doing excavation - dirt smelled funny - test done found

benzene - 20 ppm and xylene 400ppm

DEC Investigator Remarks:

Prior to Sept, 2004 data translation this spill Lead_DEC Field was "GHIOSAY"

Map Identification Number 122 **MANHOLE 133**
SO BROADWAY & VARK ST

Spill Number: 0001341 **Close Date: 05/04/2000**
YONKERS, NY NO ZIP PROVIDED

MAP LOCATION INFORMATION

Site location mapped by: ADDRESS MATCHING

Approximate distance from property: 1731 feet to the S

ADDRESS CHANGE INFORMATION

Revised street: SO BROADWAY / VARK ST

Revised zip code: 10701

Source of Spill: UNKNOWN
Notifier Type: Other
Caller Name: RICHARD ROCHE
DEC Investigator: tdghiosa

Spiller: UNKNOWN
Notifier Name: MCCABE
Caller Agency: CON ED
Contact for more spill info: RICHARD ROCHE

Spiller Phone:
Notifier Phone:
Caller Phone: (212) 580-6764
Contact Person Phone: (212) 580-6764

Spill Class: KNOWN RELEASE WITH MINIMAL POTENTIAL FOR FIRE OR HAZARD;NO DEC RESPONSE;WILLING RP;CORRECTIVE ACTION TAKEN

Spill Date	Date Cleanup Ceased	Cause of Spill	Meets Cleanup Standards	Penalty Recommended
05/03/2000		UNKNOWN	YES	NO

Material Spilled	Material Class	Quantity Spilled	Units	Quantity Recovered	Units	Resource(s) Affected
UNKNOWN PETROLEUM	PETROLEUM	1.00	GALLONS	0.00	GALLONS	SOIL

Caller Remarks:

1 qt unk oil on 1000 gals water on manhole sample taken clean up pending results - con ed 131185

DEC Investigator Remarks:

Prior to Sept, 2004 data translation this spill Lead_DEC Field was "GHIOSAY"
05/04/2000 CLEANUP REPORT SENT TO TARRYTOWN. NFA

Map Identification Number 123 **MH 0416**
 VARK ST AND SO BROADWAY

Spill Number: 0001050
 YONKERS, NY NO ZIP PROVIDED

Close Date: 04/26/2000

MAP LOCATION INFORMATION

Site location mapped by: ADDRESS MATCHING

Approximate distance from property: 1731 feet to the S

ADDRESS CHANGE INFORMATION

Revised street: VARK ST / SO BROADWAY

Revised zip code: 10701

Source of Spill: UNKNOWN
 Notifier Type: Affected Persons
 Caller Name: RICHARD ROACH
 DEC Investigator: RICCI

Spiller: UNKNOWN
 Notifier Name: BRUCE MARKET
 Caller Agency: CON EDISON
 Contact for more spill info: CALLER

Spiller Phone:
 Notifier Phone: (212) 580-6763
 Caller Phone: (212) 580-6763
 Contact Person Phone:

Spill Class: KNOWN RELEASE WITH MINIMAL POTENTIAL FOR FIRE OR HAZARD;NO DEC RESPONSE;WILLING RP;CORRECTIVE ACTION TAKEN

Spill Date	Date Cleanup Ceased	Cause of Spill	Meets Cleanup Standards		Penalty Recommended	
04/26/2000		UNKNOWN	YES		NO	
Material Spilled	Material Class	Quantity Spilled	Units	Quantity Recovered	Units	Resource(s) Affected
UNKNOWN PETROLEUM	PETROLEUM	0	GALLONS	0	GALLONS	SOIL

Caller Remarks:

sheen on water in manhole 131047

DEC Investigator Remarks: NO DEC INVESTIGATOR REMARKS GIVEN FOR THIS SPILL.

Map Identification Number 124 **VAULT 9398**
 85 RIVERDALE AVE

Spill Number: 9900905
 YONKERS, NY NO ZIP PROVIDED

Close Date: 04/23/1999

MAP LOCATION INFORMATION

Site location mapped by: ADDRESS MATCHING

Approximate distance from property: 1814 feet to the SW

ADDRESS CHANGE INFORMATION

Revised street: NO CHANGE

Revised zip code: 10701

Source of Spill: COMMERCIAL/INDUSTRIAL
 Notifier Type: Responsible Party
 Caller Name: BILL MURPHY
 DEC Investigator: DVWEHRFR

Spiller: CON EDISON
 Notifier Name: BUCCI
 Caller Agency: CON EDISON
 Contact for more spill info:

Spiller Phone:
 Notifier Phone:
 Caller Phone: (212) 580-6763
 Contact Person Phone:

Spill Class: KNOWN RELEASE WITH MINIMAL POTENTIAL FOR FIRE OR HAZARD;NO DEC RESPONSE;WILLING RP;CORRECTIVE ACTION TAKEN

Spill Date	Date Cleanup Ceased	Cause of Spill	Meets Cleanup Standards		Penalty Recommended	
04/23/1999		UNKNOWN	YES		NO	
Material Spilled	Material Class	Quantity Spilled	Units	Quantity Recovered	Units	Resource(s) Affected
UNKNOWN PETROLEUM	PETROLEUM	1.00	GALLONS	0.00	GALLONS	SOIL

Caller Remarks:

1GAL OIL OIL ON 300GAL OF WATER IN VAULT - SUMP PUMP NOT WORKING - CHECKING TRAP - TREATING AS 50-499PPM OF PCB - SAMPLE TAKEN

DEC Investigator Remarks:

Prior to Sept, 2004 data translation this spill Lead_DEC Field was "WEHRFRITZ"

Map Identification Number 125 **YONKERS PUBLIC LIBRARY**
38 WELLS AVE

Spill Number: 0100920
YONKERS, NY NO ZIP PROVIDED

Close Date: 11/26/2003

MAP LOCATION INFORMATION

Site location mapped by: ADDRESS MATCHING

Approximate distance from property: 1849 feet to the NW

ADDRESS CHANGE INFORMATION

Revised street: NO CHANGE

Revised zip code: 10701

Source of Spill: UNKNOWN
Notifier Type: Other
Caller Name: BRENT FULLUM
DEC Investigator: WCHD

Spiller: UNKNOWN
Notifier Name: SAME
Caller Agency: GRAMERCY GROUP
Contact for more spill info: BRENT FULLUM

Spiller Phone:
Notifier Phone:
Caller Phone: (914) 453-7007
Contact Person Phone: (914) 453-7007

Spill Class: KNOWN RELEASE WITH MINIMAL POTENTIAL FOR FIRE OR HAZARD;DEC RESPONSE;WILLING RP;CORRECTIVE ACTION TAKEN

Spill Date	Date Cleanup Ceased	Cause of Spill	PBS # Involved		Meets Cleanup Standards		Penalty Recommended
04/19/2001		UNKNOWN	3-800760		YES		NO
Material Spilled		Material Class	Quantity Spilled	Units	Quantity Recovered	Units	Resource(s) Affected
#2 FUEL OIL		PETROLEUM	0	GALLONS	0	GALLONS	GROUNDWATER

Caller Remarks:

DURING SOIL SAMPLING AT ABOVE LOCATION CONTAMINATION HAS BEEN

DISCOVERED. SAMPLING PERFORMED DURING CONSTRUCTION. CONTACT
CALLER FOR FURTHER INFORMATION. NORTHEAST ENVIORNMENTAL HAS
BEEN CONTACTED FOR CLEANUP.

DEC Investigator Remarks:

04/25/01 Spill possibly related to spill 93-05779.

06/26/2001 LETTER SENT TO YONKERS INDUS. DEV. ASSOCIATION BY S. GOREAU (WCDOH); PER SITE CLOSURE REPORT, SOIL & GW SAMPLING SHOW THAT RESIDUAL CONTAMINATION REMAINS ON SITE IN EXCEEDANCE OF TAGM 4046. INSTALLATION OF ONE MONITORING WELL REQUIRED; WELL MUST BE SAMPLED EACH QUARTER FOR ONE YEAR AFTER WHICH A REVIEW WILL BE MADE.

10/06/03: Letter to CDP, Yonkers INc. from Stefan Goreau, WCDOH dated 09/29/2003. Another round of sampling results is due by 11/15/2003. Need for further assessment or sampling to be determined after review of report.

12/2/03: Letter to Edward Sheeran, Yonkers Industrial Development Assoc., from Stefan Goreau, WCDOH dated 26 Nov 2003. Final groundwater sampling results have been reviewed. Results were satisfactory WCDOH recommends NFA at this time.

Map Identification Number 126 **CORNER OF RIVER ST AND
DOCK ST**

Spill Number: 0301081
YONKERS, NY NO ZIP PROVIDED

Close Date: 05/02/2003

MAP LOCATION INFORMATION

Site location mapped by: ADDRESS MATCHING
Approximate distance from property: 1937 feet to the WNW

ADDRESS CHANGE INFORMATION

Revised street: RIVER ST / DOCK ST
Revised zip code: NO CHANGE

Source of Spill: COMMERCIAL/INDUSTRIAL
Notifier Type: Responsible Party
Caller Name: PAUL DIDONATO
DEC Investigator: tdghiosa

Spiller:
Notifier Name:
Caller Agency: CON ED
Contact for more spill info: PAUL DIDONATO

Spiller Phone:
Notifier Phone:
Caller Phone: (212) 580-6763
Contact Person Phone: (212) 580-6763

Spill Class: KNOWN RELEASE WITH MINIMAL POTENTIAL FOR FIRE OR HAZARD;NO DEC RESPONSE;WILLING RP;CORRECTIVE ACTION TAKEN

Spill Date	Date Cleanup Ceased	Cause of Spill	Meets Cleanup Standards		Penalty Recommended	
04/30/2003		UNKNOWN	YES		NO	

Material Spilled	Material Class	Quantity Spilled	Units	Quantity Recovered	Units	Resource(s) Affected
UNKNOWN MATERIAL	OTHER	1.00	GALLONS	0.00	GALLONS	SOIL

Caller Remarks:

WHILE DOING AN EXCAVATION AN UNK SHEEN WAS SEEN ON 200 GAL OF
WATER - SAMPLES TAKEN BUT SO FAR CAN NOT DETERMIN THE SOURCE
CON ED SPILL # NO ASSIGNED

DEC Investigator Remarks:

Prior to Sept, 2004 data translation this spill Lead_DEC Field was "GHIOSAY"

Map Identification Number 127 **BUENA VISTA GARAGE**
53 BUENA VISTA AVE.

Spill Number: 9212573 **Close Date: 04/05/1993**
YONKERS, NY NO ZIP PROVIDED

MAP LOCATION INFORMATION

Site location mapped by: ADDRESS MATCHING
Approximate distance from property: 1974 feet to the W

ADDRESS CHANGE INFORMATION

Revised street: NO CHANGE
Revised zip code: 10701

Source of Spill: GASOLINE STATION
Notifier Type: Citizen
Caller Name: ANON.
DEC Investigator: tdghiosa

Spiller: ALAN SCHILLER
Notifier Name:
Caller Agency:
Contact for more spill info:

Spiller Phone:
Notifier Phone:
Caller Phone:
Contact Person Phone:

Spill Class: KNOWN RELEASE WITH MINIMAL POTENTIAL FOR FIRE OR HAZARD;NO DEC RESPONSE;WILLING RP;CORRECTIVE ACTION TAKEN

Spill Date	Date Cleanup Ceased	Cause of Spill	Meets Cleanup Standards		Penalty Recommended	
02/04/1993	04/05/1993	UNKNOWN	NO		NO	

Material Spilled	Material Class	Quantity Spilled	Units	Quantity Recovered	Units	Resource(s) Affected
GASOLINE	PETROLEUM	100.00	GALLONS	0.00	GALLONS	GROUNDWATER

Caller Remarks:

CITIZEN ALLEDGES THREE U/G TANKS LEAKING

DEC Investigator Remarks:

Prior to Sept, 2004 data translation this spill Lead_DEC Field was "GHIOSAY"

04/05/93: FACILITY IS NOT REGISTERED. MUST BE IMMEDIATE REGISTRATION OF FACILITY. TANKS MUST ALSO BE TESTED FOR TIGHTNESS.

Map Identification Number 128 **VAULT # 496**
YONKERS AV/OAK ST

Spill Number: 0003000
YONKERS, NY NO ZIP PROVIDED

Close Date: 06/12/2000

MAP LOCATION INFORMATION

Site location mapped by: ADDRESS MATCHING
Approximate distance from property: 2009 feet to the ENE

ADDRESS CHANGE INFORMATION

Revised street: NO CHANGE
Revised zip code: 10701

Source of Spill: UNKNOWN
Notifier Type: Affected Persons
Caller Name: MIKE CESARE
DEC Investigator: mbmastro

Spiller: CON ED
Notifier Name: MR DIXON
Caller Agency: CON EDISON
Contact for more spill info: MIKE CESARE

Spiller Phone:
Notifier Phone:
Caller Phone: (212) 580-6763
Contact Person Phone: (212) 580-6763

Spill Class: KNOWN RELEASE WITH MINIMAL POTENTIAL FOR FIRE OR HAZARD;NO DEC RESPONSE;WILLING RP;CORRECTIVE ACTION TAKEN

Spill Date	Date Cleanup Ceased	Cause of Spill	Meets Cleanup Standards		Penalty Recommended		
06/09/2000		UNKNOWN	YES		NO		
Material Spilled	Material Class		Quantity Spilled	Units	Quantity Recovered	Units	Resource(s) Affected
UNKNOWN PETROLEUM	PETROLEUM		2.00	GALLONS	0.00	GALLONS	SOIL

Caller Remarks:

ABOVE MATERAIL DISCOVERED AT ABOVE LOCATION ON TOP OF 500 GALLONS
OF WATER. SAMPLE HAS BEEN TAKEN AND CLEANUP IS PENDING LAB
RESULTS. CON ED # 131775.

DEC Investigator Remarks:

Prior to Sept, 2004 data translation this spill Lead_DEC Field was "MASTRO"

Map Identification Number 129 **YONKERS RAILROAD STATION**
YONKERS RAILROAD STATION

Spill Number: 8707576
YONKERS, NY NO ZIP PROVIDED

Close Date: 04/28/1988

MAP LOCATION INFORMATION

Site location mapped by: MANUAL MAPPING (2)

Approximate distance from property: 2016 feet to the WNW

ADDRESS CHANGE INFORMATION

Revised street: NO CHANGE

Revised zip code: 10701

Source of Spill: UNKNOWN
Notifier Type: Citizen
Caller Name:
DEC Investigator: UNASSIGNED

Spiller: UNKNOWN
Notifier Name:
Caller Agency:
Contact for more spill info:

Spiller Phone:
Notifier Phone:
Caller Phone:
Contact Person Phone:

Spill Date	Date Cleanup Ceased	Cause of Spill	Meets Cleanup Standards		Penalty Recommended	
12/04/1987	04/28/1988	UNKNOWN	UNKNOWN		NO	
Material Spilled	Material Class	Quantity Spilled	Units	Quantity Recovered	Units	Resource(s) Affected
UNKNOWN PETROLEUM	PETROLEUM	0	UNKNOWN	0	UNKNOWN	SURFACE WATER

Caller Remarks:

NFA--SHEEN DISSIPATED.

DEC Investigator Remarks:

Prior to Sept, 2004 data translation this spill Lead_DEC Field was " "

11/29/95: This is additional information about material spilled from the translation of the old spill file: GAS OR OIL.

Map Identification Number 130 **MANHOLE #1024**
ALEXANDER AVE/WELLS AVE

Spill Number: 0403589
YONKERS, NY NO ZIP PROVIDED

Close Date: 07/03/2004

MAP LOCATION INFORMATION

Site location mapped by: ADDRESS MATCHING

Approximate distance from property: 2018 feet to the NW

ADDRESS CHANGE INFORMATION

Revised street: ALEXANDER ST / WELLS AVE

Revised zip code: 10701

Source of Spill: COMMERCIAL/INDUSTRIAL
Notifier Type: Responsible Party
Caller Name: RON ELLIOTT
DEC Investigator: jbodee

Spiller:
Notifier Name: MR BENKWITT
Caller Agency: CON ED
Contact for more spill info: ERT DESK

Spiller Phone:
Notifier Phone: (212) 580-6763
Caller Phone: (212) 580-6763
Contact Person Phone: (212) 580-8383

Spill Class: KNOWN RELEASE WITH MINIMAL POTENTIAL FOR FIRE OR HAZARD;NO DEC RESPONSE;WILLING RP;CORRECTIVE ACTION TAKEN

Spill Date	Date Cleanup Ceased	Cause of Spill	Meets Cleanup Standards		Penalty Recommended		
07/02/2004		UNKNOWN	YES		NO		
Material Spilled	Material Class	Quantity Spilled	Units	Quantity Recovered	Units	Resource(s) Affected	
UNKNOWN PETROLEUM	PETROLEUM	1.00	GALLONS	0.00	GALLONS	SEWER	

Caller Remarks:

1 gallon of unknown oil found in manhole. Not cleaned up as of yet. No to 5 questions. ConEd #154158.

DEC Investigator Remarks:

Prior to Sept, 2004 data translation this spill Lead_DEC Field was "O'DEE"

Map Identification Number 131 **CON ED MANHOLE#1023**
ALEXANDER/WELL AVE

Spill Number: 0313785 **Close Date: 03/17/2004**
YONKERS, NY NO ZIP PROVIDED

MAP LOCATION INFORMATION

Site location mapped by: ADDRESS MATCHING

Approximate distance from property: 2018 feet to the NW

ADDRESS CHANGE INFORMATION

Revised street: ALEXANDER ST / WELLS AV

Revised zip code: 10701

Source of Spill: INSTITUTIONAL, EDUC, GOV, OTHER
Notifier Type: Responsible Party
Caller Name: SHAWN MCKEEVER
DEC Investigator: VPMCCABE

Spiller: ERT DESK - CON ED MANHOLE#1023
Notifier Name: SHAWN MCKEEVER
Caller Agency: CON ED
Contact for more spill info: ERT DESK

Spiller Phone: (212) 580-8383
Notifier Phone: (212) 580-8383
Caller Phone: (212) 580-8383
Contact Person Phone: (212) 580-8383

Spill Class: KNOWN RELEASE WITH MINIMAL POTENTIAL FOR FIRE OR HAZARD;NO DEC RESPONSE;WILLING RP;CORRECTIVE ACTION TAKEN

Spill Date	Date Cleanup Ceased	Cause of Spill	Meets Cleanup Standards		Penalty Recommended		
03/16/2004		UNKNOWN	YES		NO		
Material Spilled	Material Class	Quantity Spilled	Units	Quantity Recovered	Units	Resource(s) Affected	
UNKNOWN PETROLEUM	PETROLEUM	4.00	GALLONS	0.00	GALLONS	SOIL	

Caller Remarks:

4000 gallons with 4 gallons of unknown oil in a manhole; coned# 152532 cant get the hole to stop bringing up water

trying to stop so they can fix: No to the 5 questions:

DEC Investigator Remarks:

Prior to Sept, 2004 data translation this spill Lead_DEC Field was "MCCABE"
see e2mis 152532.

Map Identification Number 132 APT BUILDING
130 BEACH ST

Spill Number: 9714173
YONKERS, NY NO ZIP PROVIDED

Close Date: 10/07/2002

MAP LOCATION INFORMATION

Site location mapped by: ADDRESS MATCHING
Approximate distance from property: 2033 feet to the ESE

ADDRESS CHANGE INFORMATION

Revised street: 130 BEECH ST
Revised zip code: 10701

Source of Spill: UNKNOWN
Notifier Type: Health Department
Caller Name: CARLOS TORRES
DEC Investigator: WCHD

Spiller: UNKNOWN
Notifier Name: YONKER FIRE DEPT
Caller Agency: WESTCHESTER COUNTY HEALTH
Contact for more spill info: NONE

Spiller Phone:
Notifier Phone: (914) 593-5900
Caller Phone: (914) 637-4895
Contact Person Phone:

Spill Class: KNOWN RELEASE WITH MINIMAL POTENTIAL FOR FIRE OR HAZARD;NO DEC RESPONSE;WILLING RP;CORRECTIVE ACTION TAKEN

Spill Date	Date Cleanup Ceased	Cause of Spill	Meets Cleanup Standards		Penalty Recommended		
03/21/1998		UNKNOWN	NO		NO		

Material Spilled	Material Class	Quantity Spilled	Units	Quantity Recovered	Units	Resource(s) Affected
#2 FUEL OIL	PETROLEUM	0	GALLONS	0	GALLONS	SOIL

Caller Remarks:

Fuel oil is coming into the sump pit - tank from that building is down grade from sump pit so it must be coming from another location.

No further action.

DEC Investigator Remarks: NO DEC INVESTIGATOR REMARKS GIVEN FOR THIS SPILL.

Map Identification Number 133 **YONKERS JOINT STP**
DOCK ROAD

Spill Number: 8909300
YONKERS, NY NO ZIP PROVIDED

Close Date: 12/27/1989

MAP LOCATION INFORMATION

Site location mapped by: MANUAL MAPPING (2)
Approximate distance from property: 2073 feet to the WNW

ADDRESS CHANGE INFORMATION

Revised street: NO CHANGE
Revised zip code: NO CHANGE

Source of Spill: COMMERCIAL/INDUSTRIAL
Notifier Type: Affected Persons
Caller Name: ANONYMOUS
DEC Investigator: tdghiosa

Spiller:
Notifier Name:
Caller Agency: YONKERS JOINT TREAT.
Contact for more spill info:

Spiller Phone:
Notifier Phone:
Caller Phone: (914) 968-1866
Contact Person Phone:

Spill Date	Date Cleanup Ceased	Cause of Spill	Meets Cleanup Standards		Penalty Recommended	
10/01/1989	12/27/1989	OTHER	UNKNOWN		NO	
Material Spilled	Material Class	Quantity Spilled	Units	Quantity Recovered	Units	Resource(s) Affected
KEROSENE	PETROLEUM	0	UNKNOWN	0	UNKNOWN	SURFACE WATER
UNKNOWN PETROLEUM	PETROLEUM	0	UNKNOWN	0	UNKNOWN	SURFACE WATER

Caller Remarks:

AT UNLOADING DOCK SOUTH LAST ENTRANCE ON DOCK ROAD NO AIR BRAKE ON HOSE BETWEEN CITY WATER LINE AND STP LINE REFERRED TO SPDES JOE MARCAGLIESE

DEC Investigator Remarks:

Prior to Sept, 2004 data translation this spill Lead_DEC Field was "GHIOSAY"

Map Identification Number 134 **HUDSON RIVER**
#2 DOCK STREET

Spill Number: 8912068
YONKERS, NY NO ZIP PROVIDED

Close Date: 07/22/1992

MAP LOCATION INFORMATION

Site location mapped by: MANUAL MAPPING (5)
Approximate distance from property: 2075 feet to the WNW

ADDRESS CHANGE INFORMATION

Revised street: NO CHANGE
Revised zip code: 10701

Source of Spill: UNKNOWN
Notifier Type: Federal Government
Caller Name: P.O. MARK COROONAN
DEC Investigator: tdghiosa

Spiller:
Notifier Name:
Caller Agency: USCG
Contact for more spill info:

Spiller Phone:
Notifier Phone:
Caller Phone: (212) 668-7920
Contact Person Phone:

Spill Date	Date Cleanup Ceased	Cause of Spill	Meets Cleanup Standards		Penalty Recommended		
03/20/1990	06/18/1953	UNKNOWN	UNKNOWN		NO		
Material Spilled	Material Class		Quantity Spilled	Units	Quantity Recovered	Units	Resource(s) Affected
UNKNOWN PETROLEUM	PETROLEUM		0	UNKNOWN	0	UNKNOWN	SURFACE WATER

Caller Remarks:

COMING FROM BENEATH YONKERS RR FLOWING TO SAW MILL RIVER TO HUDSON RIVER WCHD NOTIFIED IT MAY BE FROM OTHER SPILLS IN AREA

DEC Investigator Remarks:

Prior to Sept, 2004 data translation this spill Lead_DEC Field was "GHIOSAY"
09/27/95: This is additional information about material spilled

from the translation of the old spill file: SHEEN.

Map Identification Number 135

23 WATER GRANT ST

YONKERS, NY NO ZIP PROVIDED

Spill Number: 9507586

Close Date: 10/11/1995

MAP LOCATION INFORMATION

Site location mapped by: MANUAL MAPPING (4)
Approximate distance from property: 2103 feet to the WNW

ADDRESS CHANGE INFORMATION

Revised street: NO CHANGE
Revised zip code: 10701

Source of Spill: UNKNOWN
Notifier Type: Other
Caller Name:
DEC Investigator: UNASSIGNED

Spiller:
Notifier Name:
Caller Agency:
Contact for more spill info:

Spiller Phone:
Notifier Phone:
Caller Phone:
Contact Person Phone:

Spill Class: POSSIBLE RELEASE WITH MIN POTENTIAL FOR FIRE OR HAZARD (OR KNOWN REL W/ NO DAMAGE);NO DEC RESP;NO CORR ACTION REQUIRED

Spill Date	Date Cleanup Ceased	Cause of Spill	Meets Cleanup Standards		Penalty Recommended		
04/01/1995	10/11/1995	UNKNOWN	YES		NO		
Material Spilled	Material Class		Quantity Spilled	Units	Quantity Recovered	Units	Resource(s) Affected
UNKNOWN MATERIAL	OTHER		0	POUNDS	0	POUNDS	AIR

 Caller Remarks: NO REMARKS GIVEN FOR THIS SPILL

DEC Investigator Remarks:

Prior to Sept, 2004 data translation this spill Lead_DEC Field was " "
 SPILL FILE CORRUPTED ON DATABASE. NO HARD COPY OF FILE EXISTS IN REGION 3 OFFICE.

Map Identification Number 136 **YONKERS CITY PEER**
 23 WATER GRANT

Spill Number: 8906646 **Close Date: 10/16/1989**
 YONKERS, NY NO ZIP PROVIDED

MAP LOCATION INFORMATION

Site location mapped by: MANUAL MAPPING (4)
 Approximate distance from property: 2103 feet to the WNW

ADDRESS CHANGE INFORMATION

Revised street: 23 WATER GRANT WAY
 Revised zip code: 10701

Source of Spill: UNKNOWN
 Notifier Type: Local Agency
 Caller Name: LT JACKSON
 DEC Investigator: tdghiosa

Spiller:
 Notifier Name:
 Caller Agency: USCG
 Contact for more spill info:

Spiller Phone:
 Notifier Phone:
 Caller Phone: (212) 668-7936
 Contact Person Phone:

Spill Date	Date Cleanup Ceased	Cause of Spill	Meets Cleanup Standards		Penalty Recommended		
10/05/1989	10/05/1989	UNKNOWN	UNKNOWN		NO		
Material Spilled	Material Class		Quantity Spilled	Units	Quantity Recovered	Units	Resource(s) Affected
DIESEL	PETROLEUM		0	GALLONS	0	GALLONS	SURFACE WATER

 Caller Remarks:

FILM OIL BY MP 175 BARGE TRYING TO IDENTIFY WANTS CALL BACK NFA

 DEC Investigator Remarks:

Prior to Sept, 2004 data translation this spill Lead_DEC Field was "GHIOSAY"

Map Identification Number 137 **RESIDENTS**
17 MOUNT CARMEL

Spill Number: 0011293
YONKERS, NY NO ZIP PROVIDED

Close Date: 07/08/2004

MAP LOCATION INFORMATION

Site location mapped by: ADDRESS MATCHING
Approximate distance from property: 2104 feet to the SE

ADDRESS CHANGE INFORMATION

Revised street: 17 MOUNT CARMEL PL
Revised zip code: 10701

Source of Spill: COMMERCIAL/INDUSTRIAL
Notifier Type: Other
Caller Name: VERONICA DANIELS
DEC Investigator: WCHD

Spiller: N/A - CRYSTAL TRANSPORTATION
Notifier Name: SAME
Caller Agency: COMMUNITY FUEL OIL CO
Contact for more spill info: AUDREY SHIPMAN-OWNER

Spiller Phone: (718) 828-3100
Notifier Phone:
Caller Phone: (914) 699-9557
Contact Person Phone: (914) 423-2648

Spill Class: KNOWN RELEASE THAT CREATES POTENTIAL FOR FIRE OR HAZARD;DEC RESPONSE;WILLING RP;CORRECTIVE ACTION TAKEN

Spill Date	Date Cleanup Ceased	Cause of Spill	Meets Cleanup Standards		Penalty Recommended	
01/16/2001		UNKNOWN	YES		NO	
Material Spilled	Material Class	Quantity Spilled	Units	Quantity Recovered	Units	Resource(s) Affected
#2 FUEL OIL	PETROLEUM	0	GALLONS	0	GALLONS	SOIL

Caller Remarks:

THERE IS A OIL SPILL AT THE LOCATION. UNKNOWN EXACTLY HOW IT HAPPENED FIRE DEPT IS ON THE SCENE ALSO. TENNANT NAME AT LOCATION IS MR BARRA 914-423-2648

DEC Investigator Remarks: NO DEC INVESTIGATOR REMARKS GIVEN FOR THIS SPILL.

Map Identification Number 138 **COMMERCIAL BUILDING**
153 NORTH BROADWAY

Spill Number: 9502392
YONKERS, NY NO ZIP PROVIDED

Close Date: 11/02/1999

MAP LOCATION INFORMATION

Site location mapped by: ADDRESS MATCHING
Approximate distance from property: 2118 feet to the N

ADDRESS CHANGE INFORMATION

Revised street: NO CHANGE
Revised zip code: 10701

Source of Spill: COMMERCIAL/INDUSTRIAL
Notifier Type: Affected Persons
Caller Name: ROBERT TAUBER
DEC Investigator: tdghiosa

Spiller:
Notifier Name:
Caller Agency: CITIZEN
Contact for more spill info:

Spiller Phone:
Notifier Phone:
Caller Phone: (914) 472-1860
Contact Person Phone:

Spill Class: POSSIBLE REL WITH MIN POTENTIAL FOR FIRE OR HAZARD (OR KNOWN RELEASE W/ NO DAMAGE);DEC RESP;WILLING RP;CORR ACTION TAKEN

Spill Date	Date Cleanup Ceased	Cause of Spill	Meets Cleanup Standards		Penalty Recommended		
05/25/1995		UNKNOWN	YES		NO		
Material Spilled		Material Class	Quantity Spilled	Units	Quantity Recovered	Units	Resource(s) Affected
WASTE OIL/USED OIL (NOT FUEL)		PETROLEUM	0	POUNDS	0	POUNDS	SOIL

Caller Remarks:

MINOR AMOUNTS OF OIL COMING OUT OF REMOTE FILL ON SIDEWALK PROPERTY OWNER SAYS ITS NOT HIS TANK & IT MAY BE AN OLD WASTE OIL TANK
SPEEDI-DRI HAS BEEN APPLIED

DEC Investigator Remarks:

Prior to Sept, 2004 data translation this spill Lead_DEC Field was "GHIOSAY"
11/02/99 LETTER SENT; SPILL CLOSED

Map Identification Number 139 **SUN SERVICE CENTER**
47 YONKERS AVE.

Spill Number: 9013194
YONKERS, NY NO ZIP PROVIDED

Close Date: 04/30/1993

MAP LOCATION INFORMATION

Site location mapped by: ADDRESS MATCHING
Approximate distance from property: 2145 feet to the ENE

ADDRESS CHANGE INFORMATION

Revised street: NO CHANGE
Revised zip code: 10701

Source of Spill: GASOLINE STATION
Notifier Type: DEC
Caller Name: CARLOS TORRES
DEC Investigator: WXWADSWO

Spiller: SAME
Notifier Name:
Caller Agency: WCHD
Contact for more spill info:

Spiller Phone:
Notifier Phone:
Caller Phone: (914) 285-5038
Contact Person Phone:

Spill Class: KNOWN RELEASE WITH MINIMAL POTENTIAL FOR FIRE OR HAZARD;DEC RESPONSE;WILLING RP;CORRECTIVE ACTION TAKEN

Spill Date	Date Cleanup Ceased	Cause of Spill	PBS # Involved		Meets Cleanup Standards		Penalty Recommended
03/26/1991	04/30/1993	UNKNOWN	3-600092		NO		NO
Material Spilled		Material Class	Quantity Spilled	Units	Quantity Recovered	Units	Resource(s) Affected
GASOLINE		PETROLEUM	0	UNKNOWN	0	UNKNOWN	GROUNDWATER

TANK TEST INFORMATION

Tank Number	Tank Size	Tank Test Method	Leak Rate	Gross Leak or Failure
		Unknown	0.00	UNKNOWN

Caller Remarks:

FUMES IN BASEMENT OF 59 YONKERS AVE. FAST EDDIE'S BAR/RESTURANT YONKERS F.D. ON SCENE LEAKING PUMP AT SUN SERVICE CENTER REPAIRED
3/26/91 L.TAYLOR TO INVESTIGATE

DEC Investigator Remarks:

Prior to Sept, 2004 data translation this spill Lead_DEC Field was "WADSWORTH"
09/27/95: This is additional information about material spilled from the translation of the old spill file: FUMES.

Map Identification Number 140 SB264
84 ASHBURTON AV

Spill Number: 9912453 Close Date: 02/03/2000
YONKERS, NY NO ZIP PROVIDED

MAP LOCATION INFORMATION

Site location mapped by: ADDRESS MATCHING
Approximate distance from property: 2162 feet to the NNE

ADDRESS CHANGE INFORMATION

Revised street: NO CHANGE
Revised zip code: 10703

Source of Spill: UNKNOWN
Notifier Type: Affected Persons
Caller Name: RICHARD ROACH
DEC Investigator: jbodee

Spiller: UNKNOWN
Notifier Name: MCCABE
Caller Agency: CON EDISON
Contact for more spill info: CALLER

Spiller Phone:
Notifier Phone:
Caller Phone: (212) 580-6763
Contact Person Phone: (212) 580-6763

Spill Class: KNOWN RELEASE WITH MINIMAL POTENTIAL FOR FIRE OR HAZARD;NO DEC RESPONSE;WILLING RP;CORRECTIVE ACTION TAKEN

Spill Date	Date Cleanup Ceased	Cause of Spill	Meets Cleanup Standards	Penalty Recommended
01/31/2000		UNKNOWN	YES	NO

Material Spilled	Material Class	Quantity Spilled	Units	Quantity Recovered	Units	Resource(s) Affected
UNKNOWN PETROLEUM	PETROLEUM	100.00	GALLONS	0.00	GALLONS	SOIL

Caller Remarks:

129800

DEC Investigator Remarks:

Prior to Sept, 2004 data translation this spill Lead_DEC Field was "O'DEE"
2/03/2000 CLEANUP REPORT TO BE SENT TO TARRYTOWN OFFICE. NFA

Map Identification Number 141	STREET HERRIOT ST & NEW MAIN ST	Spill Number: 9709745	Close Date: 11/21/1997
		YONKERS, NY NO ZIP PROVIDED	
MAP LOCATION INFORMATION Site location mapped by: ADDRESS MATCHING Approximate distance from property: 2163 feet to the S		ADDRESS CHANGE INFORMATION Revised street: HERRIOT ST / NEW MAIN ST Revised zip code: 10701	
Source of Spill: UNKNOWN	Spiller: UNKNOWN	Spiller Phone:	
Notifier Type: Other	Notifier Name: BAUMANN	Notifier Phone: (914) 925-6205	
Caller Name: STEVE ROMERO	Caller Agency: CON ED	Caller Phone: (212) 580-6763	
DEC Investigator: tdghiosa	Contact for more spill info: STEVE ROMERO	Contact Person Phone: (212) 580-6763	
Spill Class: KNOWN RELEASE WITH MINIMAL POTENTIAL FOR FIRE OR HAZARD;DEC RESPONSE;WILLING RP;CORRECTIVE ACTION TAKEN			
Spill Date	Date Cleanup Ceased	Cause of Spill	Meets Cleanup Standards
11/21/1997		UNKNOWN	YES
			NO
Material Spilled	Material Class	Quantity Spilled	Units
MOTOR OIL	PETROLEUM	0	GALLONS
		0	GALLONS
			SEWER
Caller Remarks: 70 FOOT LONG SLICK ON ROADWAY - 1 GAL APPROX HAS GONE INTO MANHOLE AND INTO SEWER - UNK PERSON PUT SPEEDY DRY ON STREET - NOTHING DONE ABOUT SEWER			
DEC Investigator Remarks:			
Prior to Sept, 2004 data translation this spill Lead_DEC Field was "GHIOSAY" 11/21/98 CON ED VEHICLE MOTOR OIL; USED SPEEDI-DRI;			

Map Identification Number 142 **MH 422**
NEW MAIN ST/HARRIOT ST

Spill Number: 0004018
YONKERS, NY NO ZIP PROVIDED

Close Date: 07/03/2000

MAP LOCATION INFORMATION

Site location mapped by: MANUAL MAPPING (3)
Approximate distance from property: 2163 feet to the S

ADDRESS CHANGE INFORMATION

Revised street: NEW MAIN ST/HERRIOT ST
Revised zip code: 10701

Source of Spill: UNKNOWN
Notifier Type: Affected Persons
Caller Name: JIMMY FOX
DEC Investigator: jbodee

Spiller: UNKNOWN
Notifier Name: MR TRAYNOR
Caller Agency: CON ED
Contact for more spill info: JIMMY FOX

Spiller Phone:
Notifier Phone: (212) 580-6763
Caller Phone: (212) 580-6763
Contact Person Phone: (212) 580-6763

Spill Class: KNOWN RELEASE WITH MINIMAL POTENTIAL FOR FIRE OR HAZARD;NO DEC RESPONSE;WILLING RP;CORRECTIVE ACTION TAKEN

Spill Date	Date Cleanup Ceased	Cause of Spill	Meets Cleanup Standards		Penalty Recommended	
07/03/2000		UNKNOWN	YES		NO	
Material Spilled	Material Class	Quantity Spilled	Units	Quantity Recovered	Units	Resource(s) Affected
UNKNOWN MATERIAL	OTHER	1.00	GALLONS	0.00	GALLONS	SOIL

Caller Remarks:

1 pint on 100 gal of water...clean up pending test results. ref #132157

DEC Investigator Remarks:

Prior to Sept, 2004 data translation this spill Lead_DEC Field was "O'DEE"

Map Identification Number 143 **ASH BURTON AVE/PALISADES**

Spill Number: 0008764
YONKERS, NY NO ZIP PROVIDED

Close Date: 10/27/2000

MAP LOCATION INFORMATION

Site location mapped by: MANUAL MAPPING (3)
Approximate distance from property: 2192 feet to the NNE

ADDRESS CHANGE INFORMATION

Revised street: ASHBURTON AVE / PALISADE AV
Revised zip code: NO CHANGE

Source of Spill: UNKNOWN
Notifier Type: Responsible Party
Caller Name: JIMMY FOX
DEC Investigator: jbodee

Spiller: CALLER - CON ED
Notifier Name: MR GIBBS
Caller Agency: CON ED
Contact for more spill info: JIMMY FOX

Spiller Phone: (212) 580-6763
Notifier Phone: (212) 580-6763
Caller Phone: (212) 580-6763
Contact Person Phone: (212) 580-6763

Spill Class: KNOWN RELEASE WITH MINIMAL POTENTIAL FOR FIRE OR HAZARD;NO DEC RESPONSE;WILLING RP;CORRECTIVE ACTION TAKEN

Spill Date	Date Cleanup Ceased	Cause of Spill	Meets Cleanup Standards	Penalty Recommended
10/27/2000		UNKNOWN	YES	NO

Material Spilled	Material Class	Quantity Spilled	Units	Quantity Recovered	Units	Resource(s) Affected
ETHYLENE GLYCOL	HAZARDOUS MATERIAL	0	GALLONS	0	GALLONS	SOIL

Caller Remarks:

2 PTS OF AUTO SEAL WAS FOUND IN AN EXZCAVATION NEAR A GAS MAIN. CLEAN UP IN PROGRESS. CON ED 134-131

DEC Investigator Remarks:

Prior to Sept, 2004 data translation this spill Lead_DEC Field was "O'DEE"
10/27/2000 CLEANUP REPORT TO BE SENT TO TARRYTOWN OFFICE. NFA

Map Identification Number 144 **PATCLIN CHEMICAL COMPANY**
66 ALEXANDER ST

Spill Number: 9714545
YONKERS, NY NO ZIP PROVIDED

Close Date: 06/12/2000

MAP LOCATION INFORMATION

Site location mapped by: ADDRESS MATCHING
Approximate distance from property: 2242 feet to the NW

ADDRESS CHANGE INFORMATION

Revised street: NO CHANGE
Revised zip code: 10701

Source of Spill: COMMERCIAL/INDUSTRIAL
Notifier Type: Fire Department
Caller Name: IRA FRANK (DISPATCHER)
DEC Investigator: jkomara

Spiller: PATCLIN CHEMICAL COMPANY
Notifier Name: ASST CHIEF RUBEO
Caller Agency: YONKERS FIRE DEPT.
Contact for more spill info: ASST CHIEF RUBEO

Spiller Phone:
Notifier Phone: (914) 377-7559
Caller Phone: (914) 377-7559
Contact Person Phone: (914) 377-7559

Spill Class: KNOWN RELEASE WITH MINIMAL POTENTIAL FOR FIRE OR HAZARD;NO DEC RESPONSE;WILLING RP;CORRECTIVE ACTION TAKEN

Spill Date	Date Cleanup Ceased	Cause of Spill	Meets Cleanup Standards	Penalty Recommended
03/31/1998		OTHER	YES	NO

Material Spilled	Material Class	Quantity Spilled	Units	Quantity Recovered	Units	Resource(s) Affected
UNKNOWN HAZARDOUS MATERIAL	HAZARDOUS MATERIAL	0	GALLONS	0	GALLONS	SOIL

Caller Remarks:

caller reported explosion and fire at above location. several different (unknown) chemicals still burning. fire dept on scene.

DEC Investigator Remarks:

Prior to Sept, 2004 data translation this spill Lead_DEC Field was "O'MARA"
06/12/2000 PER J. O'MARA, CLOSING THIS SPILL OUT. THIS WAS HANDLED BY THE USEPA RATHER THAN DEC.

Map Identification Number 145 **CUSTOMIZING REPAIR SHOP**
300 NEPPERHAN AVE

Spill Number: 0205007
YONKERS, NY NO ZIP PROVIDED

Close Date: 08/14/2002

MAP LOCATION INFORMATION

Site location mapped by: ADDRESS MATCHING
Approximate distance from property: 2304 feet to the ENE

ADDRESS CHANGE INFORMATION

Revised street: 300 NEPPERHAN AVE
Revised zip code: 10701

Source of Spill: GASOLINE STATION
Notifier Type: Citizen
Caller Name: REFUSED
DEC Investigator: WCHD

Spiller: CUSTOMIZING REPAIR SHOP
Notifier Name:
Caller Agency:
Contact for more spill info:

Spiller Phone:
Notifier Phone:
Caller Phone:
Contact Person Phone:

Spill Class: KNOWN RELEASE WITH MINIMAL POTENTIAL FOR FIRE OR HAZARD;DEC RESPONSE;WILLING RP;CORRECTIVE ACTION TAKEN

Spill Date	Date Cleanup Ceased	Cause of Spill	Meets Cleanup Standards		Penalty Recommended	
08/12/2002		UNKNOWN	NO		NO	
Material Spilled	Material Class	Quantity Spilled	Units	Quantity Recovered	Units	Resource(s) Affected
GASOLINE	PETROLEUM	0	GALLONS	0	GALLONS	SEWER
WASTE OIL/USED OIL (NOT FUEL)	PETROLEUM	0	GALLONS	0	GALLONS	SEWER

Caller Remarks:

fire dept on scene at this time...material was commping from repair shop and went across parking lot of above and into sewers...sewers lead into the saw mill river.

DEC Investigator Remarks: NO DEC INVESTIGATOR REMARKS GIVEN FOR THIS SPILL.

Map Identification Number 146 **SERVICE BOX \$517**
IFO 197 SOUTH BROADWAY

Spill Number: 0210754
YONKERS, NY NO ZIP PROVIDED

Close Date: 01/27/2003

MAP LOCATION INFORMATION

Site location mapped by: MANUAL MAPPING (3)
Approximate distance from property: 2336 feet to the S

ADDRESS CHANGE INFORMATION

Revised street: NO CHANGE
Revised zip code: 10705

Source of Spill: UNKNOWN
Notifier Type: Affected Persons
Caller Name: PETE MCGUIRE
DEC Investigator: jbodee

Spiller: UNKNOWN
Notifier Name:
Caller Agency: CON EDISON
Contact for more spill info: CALLER

Spiller Phone:
Notifier Phone:
Caller Phone: (212) 580-6763
Contact Person Phone:

Spill Class: KNOWN RELEASE WITH MINIMAL POTENTIAL FOR FIRE OR HAZARD;NO DEC RESPONSE;WILLING RP;CORRECTIVE ACTION TAKEN

Spill Date	Date Cleanup Ceased	Cause of Spill	Meets Cleanup Standards		Penalty Recommended	
01/27/2003		UNKNOWN	YES		NO	
Material Spilled	Material Class	Quantity Spilled	Units	Quantity Recovered	Units	Resource(s) Affected
ANTIFREEZE	OTHER	8.00	GALLONS	0.00	GALLONS	SEWER

Caller Remarks:

8 GOLLONS TOTAL WATER/ANTIFREEZE IN BOX. CLEANUP PENDING. CON ED #146933

DEC Investigator Remarks:

Prior to Sept, 2004 data translation this spill Lead_DEC Field was "O'DEE"

Map Identification Number 147 **WARBURTON/ASHBURTON**

Spill Number: 0400919
YONKERS, NY NO ZIP PROVIDED

Close Date: 04/29/2004

MAP LOCATION INFORMATION

Site location mapped by: MANUAL MAPPING (3)
Approximate distance from property: 2466 feet to the NNW

ADDRESS CHANGE INFORMATION

Revised street: WARBURTON AV / ASHBURTON AV
Revised zip code: 10701

Source of Spill: INSTITUTIONAL, EDUC, GOV, OTHER
Notifier Type: Citizen
Caller Name: MARK DECOSTA
DEC Investigator: jbodee

Spiller: MARK
Notifier Name: MARK DECOSTA
Caller Agency:
Contact for more spill info: MARK

Spiller Phone: (914) 968-6368
Notifier Phone: (914) 968-6368
Caller Phone: (914) 968-6368
Contact Person Phone: (914) 968-6368

Spill Class: KNOWN RELEASE WITH MINIMAL POTENTIAL FOR FIRE OR HAZARD;DEC RESPONSE;NO CORRECTIVE ACTION REQUIRED

Spill Date	Date Cleanup Ceased	Cause of Spill	Meets Cleanup Standards	Penalty Recommended
04/27/2004		OTHER	YES	NO

Material Spilled	Material Class	Quantity Spilled	Units	Quantity Recovered	Units	Resource(s) Affected
UNKNOWN PETROLEUM	PETROLEUM	0	GALLONS	0	GALLONS	SOIL

Caller Remarks:

OIL COMPANY CAME TO PUMP , AND SCHOOL KIDS PUSHED SOME HOSE AND OIL STARTED TO GO IN STORM DRAIN AND ON STREET:

DEC Investigator Remarks:

Prior to Sept, 2004 data translation this spill Lead_DEC Field was "O'DEE"

04/29/04 DEC INSPECTED SITE. PETROLEUM STAINING NOTED ON PAVEMENT. NO DRAINS OR CATCH BASINS IMPACTED. NO PRODUCT RECOVERABLE. jbo

Map Identification Number 148 **CON ED MANHOLE #587**
ASBURTON/WARBUTON AVE

Spill Number: 0312747
YONKERS, NY NO ZIP PROVIDED

Close Date: 02/19/2004

MAP LOCATION INFORMATION

Site location mapped by: ADDRESS MATCHING
Approximate distance from property: 2466 feet to the NNW

ADDRESS CHANGE INFORMATION

Revised street: ASHBURTON AV / WARBURTON AV
Revised zip code: 10701

Source of Spill: INSTITUTIONAL, EDUC, GOV, OTHER
Notifier Type: Other
Caller Name: RAY BROWN
DEC Investigator: WATER UNIT

Spiller: ERT DESK - CON ED MANHOLE #587
Notifier Name: RAY BROWN
Caller Agency: CON ED
Contact for more spill info: ERT DESK

Spiller Phone: (212) 580-8383
Notifier Phone: (914) 925-6219
Caller Phone: (914) 925-6219
Contact Person Phone: (212) 580-8383

Spill Class: NO SPILL OCCURRED;NO DEC RESPONSE;NO CORRECTIVE ACTION REQUIRED

Spill Date	Date Cleanup Ceased	Cause of Spill	Meets Cleanup Standards	Penalty Recommended
02/17/2004		OTHER	YES	NO

Material Spilled	Material Class	Quantity Spilled	Units	Quantity Recovered	Units	Resource(s) Affected
RAW SEWAGE	OTHER	1.00	GALLONS	0.00	GALLONS	SEWER

Caller Remarks:

1 GALLON OF SEWAGE IN A MANHOLE, WILL CLEAN UP: ONCE FIND OUT IT IS NOT A SEWER LEAK, NO FIRES, SMOKE OR PRIVATE PROPERTY:

DEC Investigator Remarks:

Prior to Sept, 2004 data translation this spill Lead_DEC Field was "DOW"
02/19/04 FORWARDED TO DIV OF WATER

Map Identification Number 149 **POLY-CHROME**
80 ALEXANDER ST

Spill Number: 8700879
YONKERS, NY NO ZIP PROVIDED

Close Date: 05/07/1987

MAP LOCATION INFORMATION

Site location mapped by: ADDRESS MATCHING
Approximate distance from property: 2520 feet to the NW

ADDRESS CHANGE INFORMATION

Revised street: NO CHANGE
Revised zip code: 10701

Source of Spill: UNKNOWN
Notifier Type: Federal Government
Caller Name:
DEC Investigator: WEED

Spiller: POLY-CHROME
Notifier Name:
Caller Agency:
Contact for more spill info:

Spiller Phone:
Notifier Phone:
Caller Phone:
Contact Person Phone:

Spill Date	Date Cleanup Ceased	Cause of Spill	Meets Cleanup Standards	Penalty Recommended
04/30/1987	05/07/1987	UNKNOWN	UNKNOWN	NO

Material Spilled	Material Class	Quantity Spilled	Units	Quantity Recovered	Units	Resource(s) Affected
UNKNOWN PETROLEUM	PETROLEUM	0	UNKNOWN	0	UNKNOWN	SEWER

Caller Remarks: NO REMARKS GIVEN FOR THIS SPILL

DEC Investigator Remarks: NO DEC INVESTIGATOR REMARKS GIVEN FOR THIS SPILL.

Map Identification Number 150 **HAWTHORNE STREET**
BUENA VISTA & VARK ST.

Spill Number: 8807121
YONKERS, NY NO ZIP PROVIDED

Close Date: 11/30/1988

MAP LOCATION INFORMATION

Site location mapped by: ADDRESS MATCHING
Approximate distance from property: 2541 feet to the SW

ADDRESS CHANGE INFORMATION

Revised street: BUENA VISTA AVE / VARK ST
Revised zip code: 10701

Source of Spill: UNKNOWN	Spiller:	Spiller Phone:
Notifier Type: Federal Government	Notifier Name:	Notifier Phone:
Caller Name: JOHN ULSHOEFER	Caller Agency: USEPA	Caller Phone: (201) 321-6620
DEC Investigator: dvwehrfr	Contact for more spill info:	Contact Person Phone:

Spill Date	Date Cleanup Ceased	Cause of Spill	Meets Cleanup Standards		Penalty Recommended	
11/29/1988	11/29/1988	UNKNOWN	UNKNOWN		NO	
Material Spilled	Material Class	Quantity Spilled	Units	Quantity Recovered	Units	Resource(s) Affected
UNKNOWN PETROLEUM	PETROLEUM	0	GALLONS	0	GALLONS	SOIL

Caller Remarks:

SUGAR MILL AND AUTO BODY SHOP. NOTIFIED HD- THEY WILL RESPOND. POWDERED SUGAR. NFA

DEC Investigator Remarks:

Prior to Sept, 2004 data translation this spill Lead_DEC Field was "D. WEHRFRITZ"

11/29/95: This is additional information about material spilled from the translation of the old spill file: WHITE POWDER.

Map Identification Number 151 **ST. JOESPHS CHURCH**
141 ASHBURTON AVE.

Spill Number: 0411247 **Close Date: 01/17/2005**
YONKERS, NY NO ZIP PROVIDED

MAP LOCATION INFORMATION

Site location mapped by: ADDRESS MATCHING

Approximate distance from property: 2543 feet to the NNE

ADDRESS CHANGE INFORMATION

Revised street: NO CHANGE

Revised zip code: 10703

Source of Spill: COMMERCIAL/INDUSTRIAL	Spiller: JIM CAREY - CASTLE OIL TERMINAL	Spiller Phone: (718) 579-3410
Notifier Type: Responsible Party	Notifier Name: JIM CAREY	Notifier Phone: (718) 579-3410
Caller Name: JIM CAREY	Caller Agency: CASTLE OIL	Caller Phone: (718) 579-3410
DEC Investigator: JBODee	Contact for more spill info: JIM CAREY	Contact Person Phone: (718) 579-3410

Spill Class: KNOWN RELEASE WITH MINIMAL POTENTIAL FOR FIRE OR HAZARD;NO DEC RESPONSE;WILLING RP;CORRECTIVE ACTION TAKEN

Spill Date	Date Cleanup Ceased	Cause of Spill	Meets Cleanup Standards		Penalty Recommended	
01/17/2005		OTHER	YES		NO	
Material Spilled	Material Class	Quantity Spilled	Units	Quantity Recovered	Units	Resource(s) Affected
#4 FUEL OIL	PETROLEUM	5.00	GALLONS	5.00	GALLONS	SOIL

Caller Remarks:

Truck was parked on an incline. Oil ran from the top of the truck, down into the street. Material has been cleaned up

DEC Investigator Remarks: NO DEC INVESTIGATOR REMARKS GIVEN FOR THIS SPILL.

Map Identification Number 152

17 ROBBINS PL

YONKERS, NY NO ZIP PROVIDED

Spill Number: 9905427**Close Date: 10/12/1999**

MAP LOCATION INFORMATION

Site location mapped by: ADDRESS MATCHING

Approximate distance from property: 2544 feet to the S

ADDRESS CHANGE INFORMATION

Revised street: NO CHANGE

Revised zip code: 10705

Source of Spill: COMMERCIAL/INDUSTRIAL

Notifier Type: Other

Caller Name: JOHN WITKOWSKI

DEC Investigator: tdghiosa

Spiller:

Notifier Name: NRC

Caller Agency: EPA

Contact for more spill info: JOY JERIES

Spiller Phone:

Notifier Phone: (800) 424-8802

Caller Phone: (732) 548-8730

Contact Person Phone: (914) 423-4432

Spill Class: KNOWN RELEASE WITH MINIMAL POTENTIAL FOR FIRE OR HAZARD;DEC RESPONSE;WILLING RP;CORRECTIVE ACTION TAKEN

Spill Date	Date Cleanup Ceased	Cause of Spill	Meets Cleanup Standards	Penalty Recommended
08/04/1999		OTHER	YES	NO

Material Spilled	Material Class	Quantity Spilled	Units	Quantity Recovered	Units	Resource(s) Affected
DIESEL	PETROLEUM	0	GALLONS	0	GALLONS	SOIL

Caller Remarks:

ABOVE GROUND 550 GAL TANK AT A CONSTRUCTION SITE APPEARS TO BE

LEAKING FUEL

DEC Investigator Remarks:

Prior to Sept, 2004 data translation this spill Lead_DEC Field was "GHIOSAY"
10/12/99 CLEANUP COMPLETED BY ROYAL ENVIRONMENTAL SERVICES. NFA

Map Identification Number 153 **SEWER LINE CONSTR. SITE**
ASHBURNTANT AVE/WOODWORTH

Spill Number: 9009695
YONKERS, NY NO ZIP PROVIDED

Close Date: 12/18/1990

MAP LOCATION INFORMATION

Site location mapped by: ADDRESS MATCHING

Approximate distance from property: 2563 feet to the NNW

ADDRESS CHANGE INFORMATION

Revised street: ASHBURTON AVE / WOODWORTH AVE

Revised zip code: 10701

Source of Spill: UNKNOWN
Notifier Type: Local Agency
Caller Name: RON CABRIELE
DEC Investigator: tdghiosa

Spiller: PAINT FACTORY
Notifier Name:
Caller Agency: WC DEPT.ENV.FACIL.
Contact for more spill info:

Spiller Phone:
Notifier Phone:
Caller Phone: (914) 285-2464
Contact Person Phone:

Spill Date	Date Cleanup Ceased	Cause of Spill	Meets Cleanup Standards		Penalty Recommended	
12/06/1990	12/18/1990	UNKNOWN	UNKNOWN		NO	
Material Spilled	Material Class	Quantity Spilled	Units	Quantity Recovered	Units	Resource(s) Affected
PAINT THINNERS	OTHER	0	UNKNOWN	0	UNKNOWN	SOIL

Caller Remarks:

CONTAMINATED SOIL DISCOVERED DURING EXCAVATION FOR NEW SEWER LINE WILL STOCKPILE ON PLASTIC USING METERS AND SAMPLING TALKED TO RON WILL STOCKPILE BY USE OF METER AND TEST RESULTS SHOULD BE BACK TODAY

DEC Investigator Remarks:

Prior to Sept, 2004 data translation this spill Lead_DEC Field was "GHIOSAY"
01/15/91: REFERRED TO SOLID/HAZ. WASTE.

Map Identification Number 154 **YONKERS COMMERCE CENTER**
201 PALLISADES AVE

Spill Number: 8911306
YONKERS, NY NO ZIP PROVIDED

Close Date: 05/15/1990

MAP LOCATION INFORMATION

Site location mapped by: ADDRESS MATCHING

Approximate distance from property: 2585 feet to the NNE

ADDRESS CHANGE INFORMATION

Revised street: 201 PALISADE AV

Revised zip code: 10703

Source of Spill: INSTITUTIONAL, EDUC, GOV, OTHER
Notifier Type: Other
Caller Name: TOM DESENA
DEC Investigator: tdghiosa

Spiller: YONKERS ENG. DEPT.
Notifier Name:
Caller Agency: SUPPLIER TANK COATING
Contact for more spill info:

Spiller Phone: (914) 964-3174
Notifier Phone:
Caller Phone: (718) 230-5664
Contact Person Phone:

Spill Date	Date Cleanup Ceased	Cause of Spill	Meets Cleanup Standards		Penalty Recommended		
02/28/1990	05/15/1990	UNKNOWN	UNKNOWN		NO		
Material Spilled	Material Class	Quantity Spilled	Units	Quantity Recovered	Units	Resource(s) Affected	
#2 FUEL OIL	PETROLEUM	100.00	GALLONS	0.00	GALLONS	SOIL	

Caller Remarks:

TANK IN VAULT CITY PLANS TO DO OWN CLEAN UP SPOKE WITH MR.MORRIS (914)964-3174 YONKERS TO CLEAN UP

DEC Investigator Remarks:

Prior to Sept, 2004 data translation this spill Lead_DEC Field was "GHIOSAY"
 / / : VAULT CLEANED UP N.F.A.

Map Identification Number 155 **SHORELINE**
 201 PALISADES AVE

Spill Number: 8703024 **Close Date: 04/06/1988**
 YONKERS, NY NO ZIP PROVIDED

MAP LOCATION INFORMATION
 Site location mapped by: ADDRESS MATCHING
 Approximate distance from property: 2585 feet to the NNE

ADDRESS CHANGE INFORMATION
 Revised street: 201 PALISADE AVE
 Revised zip code: 10703

Source of Spill: COMMERCIAL/INDUSTRIAL
 Notifier Type: Health Department
 Caller Name:
 DEC Investigator: dxtraver

Spiller: SHORELINE OIL
 Notifier Name:
 Caller Agency:
 Contact for more spill info:

Spiller Phone:
 Notifier Phone:
 Caller Phone:
 Contact Person Phone:

Spill Date	Date Cleanup Ceased	Cause of Spill	Meets Cleanup Standards		Penalty Recommended		
07/14/1987	04/06/1988	UNKNOWN	UNKNOWN		NO		
Material Spilled	Material Class	Quantity Spilled	Units	Quantity Recovered	Units	Resource(s) Affected	
UNKNOWN PETROLEUM	PETROLEUM	125.00	GALLONS	0.00	GALLONS	SOIL	

Caller Remarks: NO REMARKS GIVEN FOR THIS SPILL

DEC Investigator Remarks:

Prior to Sept, 2004 data translation this spill Lead_DEC Field was "TRAVER"

Map Identification Number 156 **ROBIN & CEDAR ST**
ROBIN & CEDAR ST

Spill Number: 9905447
YONKERS, NY NO ZIP PROVIDED

Close Date: 08/05/1999

MAP LOCATION INFORMATION

Site location mapped by: MANUAL MAPPING (3)
Approximate distance from property: 2588 feet to the S

ADDRESS CHANGE INFORMATION

Revised street: ROBBINS PL / CEDAR ST
Revised zip code: 10705

Source of Spill: UNKNOWN
Notifier Type: Citizen
Caller Name: VINCE PAPITTO
DEC Investigator: WCHD

Spiller: UNKNOWN
Notifier Name:
Caller Agency: PAPITTO CONSTRUCTION
Contact for more spill info: CALLER

Spiller Phone:
Notifier Phone:
Caller Phone: (914) 793-5200
Contact Person Phone:


Spill Class: KNOWN RELEASE WITH MINIMAL POTENTIAL FOR FIRE OR HAZARD;DEC RESPONSE;WILLING RP;CORRECTIVE ACTION TAKEN

Spill Date	Date Cleanup Ceased	Cause of Spill	Meets Cleanup Standards		Penalty Recommended	
08/05/1999		UNKNOWN	YES		NO	
Material Spilled	Material Class	Quantity Spilled	Units	Quantity Recovered	Units	Resource(s) Affected
#2 FUEL OIL	PETROLEUM	0	GALLONS	0	GALLONS	SOIL

Caller Remarks:

CALLER STATED SPILL IS IN VACANT LOT. CALLER IS NOT WORKING THERE, HE WAS PASSING BY AND SAW IT.

DEC Investigator Remarks: NO DEC INVESTIGATOR REMARKS GIVEN FOR THIS SPILL.



CLOSED STATUS HAZARDOUS SPILLS - MISC. SPILL CAUSES - EQUIPMENT FAILURE, HUMAN ERROR, TANK OVERFILL, DELIBERATE SPILL, TRAFFIC ACCIDENT, HOUSEKEEPING, ABANDONED DRUM, AND VANDALISM - IDENTIFIED WITHIN 1/2 MILE SEARCH RADIUS.
 All spills mapped and profiled within 1/4 mile. Between 1/4 mile and 1/2 mile search radius, spills reported to be greater than 100 units and spills reported in the NYSDEC Fall 1998 MTBE Survey are mapped and profiled. Spills reported to be less than 100 units are listed in a table at the end of this section.

Please Note: * - Compass directions can vary substantially for sites located very close to the subject property address.

Map Identification Number 157 **TONY RUGGIERO INC.**
 45 JOHNS STREET

Spill Number: 9102553 **Close Date: 06/05/1991**
 YONKERS, NY NO ZIP PROVIDED

MAP LOCATION INFORMATION

Site location mapped by: MANUAL MAPPING (4)
 Approximate distance from property: 76 feet to the ENE*

ADDRESS CHANGE INFORMATION

Revised street: 45 JOHN ST
 Revised zip code: 10701

Source of Spill: COMMERCIAL VEHICLE
 Notifier Type: Health Department
 Caller Name: ED TORHAN
 DEC Investigator: tdghiosa

Spiller: SAME
 Notifier Name:
 Caller Agency: WCHD
 Contact for more spill info:

Spiller Phone: (914) 965-0555
 Notifier Phone:
 Caller Phone: (914) 285-5272
 Contact Person Phone:

Spill Date	Date Cleanup Ceased	Cause of Spill	Meets Cleanup Standards		Penalty Recommended	
06/04/1991	06/18/1993	EQUIPMENT FAILURE	UNKNOWN		NO	
Material Spilled	Material Class	Quantity Spilled	Units	Quantity Recovered	Units	Resource(s) Affected
UNKNOWN PETROLEUM	PETROLEUM	0	UNKNOWN	0	UNKNOWN	SOIL

Caller Remarks:

A LINE ON TRUCK RUPTURED SPILLING ON PAVEMENT AND GOT INTO STORM SEWER SAND AND PADS USED TO CLEAN UP WCHD WILL HANDLE

DEC Investigator Remarks:

Prior to Sept, 2004 data translation this spill Lead_DEC Field was "GHIOSAY"

09/27/95: This is additional information about material spilled from the translation of the old spill file: HYDRAULIC FLUID.

Map Identification Number 158 **POLE 7A**
SCHOOL ST & MAPLE ST

Spill Number: 9604105
YONKERS, NY NO ZIP PROVIDED

Close Date: 06/26/1996

MAP LOCATION INFORMATION

Site location mapped by: ADDRESS MATCHING

Approximate distance from property: 467 feet to the SE

ADDRESS CHANGE INFORMATION

Revised street: SCHOOL ST / MAPLE ST

Revised zip code: 10701

Source of Spill: COMMERCIAL/INDUSTRIAL

Notifier Type: Responsible Party

Caller Name: LISA PRIMEGGIA

DEC Investigator: tdghiosa

Spiller: TIM SOILCH - CON ED

Notifier Name: MR BREARTON

Caller Agency: CON ED

Contact for more spill info: LISA PRIMEGGIA

Spiller Phone: (212) 580-6764

Notifier Phone: (914) 376-6622

Caller Phone: (212) 580-6763

Contact Person Phone: (212) 580-6763

Spill Class: KNOWN RELEASE WITH MINIMAL POTENTIAL FOR FIRE OR HAZARD;NO DEC RESPONSE;WILLING RP;CORRECTIVE ACTION TAKEN

Spill Date	Date Cleanup Ceased	Cause of Spill	Meets Cleanup Standards		Penalty Recommended	
06/25/1996		EQUIPMENT FAILURE	YES		NO	
Material Spilled	Material Class	Quantity Spilled	Units	Quantity Recovered	Units	Resource(s) Affected
TRANSFORMER OIL	PETROLEUM	1.00	GALLONS	0.00	GALLONS	SOIL

Caller Remarks:

6 oz in soil - pole fell over into vacant lot - switch leaked - soil will be dug out - will be cleaned by 3am

DEC Investigator Remarks:

Prior to Sept, 2004 data translation this spill Lead_DEC Field was "GHIOSAY"

Map Identification Number 159 **STAR AUTO SERVICE**
60 ELM ST

Spill Number: 9812528
YONKERS, NY NO ZIP PROVIDED

Close Date: 05/14/2004

MAP LOCATION INFORMATION

Site location mapped by: ADDRESS MATCHING

Approximate distance from property: 508 feet to the NE

ADDRESS CHANGE INFORMATION

Revised street: NO CHANGE

Revised zip code: 10701

Source of Spill: GASOLINE STATION

Notifier Type: Other

Caller Name: PAM BOLAND

DEC Investigator: WCHD

Spiller: ANTONE DACUD - STAR AUTO SERVICE

Notifier Name: TOM BOLAND

Caller Agency: NEW JERSEY TANK INC

Contact for more spill info: ANTONE DACUD

Spiller Phone: (914) 423-7330

Notifier Phone: (973) 853-3080

Caller Phone: (973) 853-3080

Contact Person Phone: (914) 423-7330

Spill Class: KNOWN RELEASE WITH MINIMAL POTENTIAL FOR FIRE OR HAZARD;DEC RESPONSE;WILLING RP;CORRECTIVE ACTION TAKEN

Spill Date	Date Cleanup Ceased	Cause of Spill	Meets Cleanup Standards		Penalty Recommended		
01/11/1999		EQUIPMENT FAILURE	YES		NO		
Material Spilled		Material Class	Quantity Spilled	Units	Quantity Recovered	Units	Resource(s) Affected
GASOLINE		PETROLEUM	0	GALLONS	0	GALLONS	SOIL

Caller Remarks:

WHILE PULLING USTS FOUND CONTAMINATED SOIL - CLEAN UP HAS NOT BEGUN

DEC Investigator Remarks:

Prior to Sept, 2004 data translation this spill Lead_DEC Field was "WCHD-SCHNEIDER"
05/14/04 OWNER PROVIDED WASTE MANIFESTS AND SAMPLE RESULTS TO WCHD. SPILL FILE CLOSED BY WAYNE SCHNEIDER OF THE WESTCHESTER COUNTY HEALTH DEPARTMENT. jbo

Map Identification Number 160 **SCOT S/S**
60 ELM STREET

Spill Number: 9303618 **Close Date: 06/25/1993**
YONKERS, NY NO ZIP PROVIDED

MAP LOCATION INFORMATION
Site location mapped by: ADDRESS MATCHING
Approximate distance from property: 508 feet to the NE

ADDRESS CHANGE INFORMATION
Revised street: NO CHANGE
Revised zip code: 10701

Source of Spill: GASOLINE STATION
Notifier Type: Fire Department
Caller Name: CAPT. FIGUEROA
DEC Investigator: tdghiosa

Spiller: SAME
Notifier Name:
Caller Agency: YONKERS F.D.
Contact for more spill info:

Spiller Phone:
Notifier Phone:
Caller Phone: () 377-7501
Contact Person Phone:

Spill Class: KNOWN RELEASE THAT CREATES A FIRE OR HAZARD;HIGHLY IMPROBABLE

Spill Date	Date Cleanup Ceased	Cause of Spill	Meets Cleanup Standards		Penalty Recommended		
06/19/1993	06/25/1993	HOUSEKEEPING	NO		NO		
Material Spilled		Material Class	Quantity Spilled	Units	Quantity Recovered	Units	Resource(s) Affected
GASOLINE		PETROLEUM	5.00	GALLONS	0.00	GALLONS	SURFACE WATER

Caller Remarks:

GAS STATION WORKING ON CARS RUN OFF INTO CREEK YONKERS F.D. ON SCENE APPLIED SORBENTS S/S HAS BEEN CITED USCG NOTIFIED AND SAW NOTHING SPOKE WITH ED DALANCY (WCHD) PRODUCT COMPLETELY DISPERSED

DEC Investigator Remarks:

Prior to Sept, 2004 data translation this spill Lead_DEC Field was "GHIOSAY"

Map Identification Number 161 **SERVICE STATION**
60 ELM STREET

Spill Number: 9208938 **Close Date: 11/05/1992**
YONKERS, NY NO ZIP PROVIDED

MAP LOCATION INFORMATION

Site location mapped by: ADDRESS MATCHING

Approximate distance from property: 508 feet to the NE

ADDRESS CHANGE INFORMATION

Revised street: NO CHANGE

Revised zip code: 10701

Source of Spill: GASOLINE STATION
Notifier Type: Fire Department
Caller Name: CAPT. ANDREW FIGVOG
DEC Investigator: tdghiosa

Spiller: MR. LAVISTA
Notifier Name:
Caller Agency: YONKERS FIRE DEPT.
Contact for more spill info:

Spiller Phone:
Notifier Phone:
Caller Phone: (914) 377-7501
Contact Person Phone:

Spill Class: KNOWN RELEASE WITH MINIMAL POTENTIAL FOR FIRE OR HAZARD;DEC RESPONSE;WILLING RP;CORRECTIVE ACTION TAKEN

Spill Date	Date Cleanup Ceased	Cause of Spill	Meets Cleanup Standards	Penalty Recommended
11/03/1992	11/05/1992	EQUIPMENT FAILURE	NO	NO

Material Spilled	Material Class	Quantity Spilled	Units	Quantity Recovered	Units	Resource(s) Affected
#2 FUEL OIL	PETROLEUM	5.00	GALLONS	0.00	GALLONS	SOIL

Caller Remarks:

U/G TANK HAS FAULTY CAP RAIN ENTERED TANK AND DISPLACED FUEL OIL CLEANED UP WITH SPEEDI-DRY FROM PAVEMENT

DEC Investigator Remarks:

Prior to Sept, 2004 data translation this spill Lead_DEC Field was "GHIOSAY"

Map Identification Number 162 **CITY HALL**
87 NEPPERHAN AVE.

Spill Number: 9313099
YONKERS, NY NO ZIP PROVIDED

Close Date: 02/10/1995

MAP LOCATION INFORMATION

Site location mapped by: ADDRESS MATCHING

Approximate distance from property: 620 feet to the SSW

ADDRESS CHANGE INFORMATION

Revised street: NO CHANGE

Revised zip code: 10701

Source of Spill: TANK TRUCK
Notifier Type: Responsible Party
Caller Name: JIM CAREY
DEC Investigator: tdghiosa

Spiller: CASTLE OIL
Notifier Name:
Caller Agency: CASTLE OIL
Contact for more spill info:

Spiller Phone:
Notifier Phone:
Caller Phone: (718) 823-8800
Contact Person Phone:

Spill Class: KNOWN RELEASE WITH MINIMAL POTENTIAL FOR FIRE OR HAZARD;DEC RESPONSE;WILLING RP;CORRECTIVE ACTION TAKEN

Spill Date	Date Cleanup Ceased	Cause of Spill	Meets Cleanup Standards	Penalty Recommended
02/04/1994	02/10/1995	EQUIPMENT FAILURE	NO	NO

Material Spilled	Material Class	Quantity Spilled	Units	Quantity Recovered	Units	Resource(s) Affected
#2 FUEL OIL	PETROLEUM	15.00	GALLONS	0.00	GALLONS	SOIL

Caller Remarks:

SPILL UNDER TRUCK ON ROAD PAVEMENT CREW TO CLEAN UP

DEC Investigator Remarks:

Prior to Sept, 2004 data translation this spill Lead_DEC Field was "GHIOSAY"

Map Identification Number 163 **LIBERTY LINES EXPRESS**
100 NEPPERHAN AVE

Spill Number: 9705265
YONKERS, NY NO ZIP PROVIDED

Close Date: 07/31/1997

MAP LOCATION INFORMATION

Site location mapped by: ADDRESS MATCHING

Approximate distance from property: 622 feet to the S

ADDRESS CHANGE INFORMATION

Revised street: 100 NEPPERHAN AVE

Revised zip code: 10701

Source of Spill: COMMERCIAL/INDUSTRIAL
Notifier Type: Other
Caller Name: LISA HAUER
DEC Investigator: tdghiosa

Spiller: LIBERTY LINES EXPRESS
Notifier Name: LIBERTY LINES EXPRESS
Caller Agency: TRI-STATE ENVIRONMENTAL
Contact for more spill info:

Spiller Phone: (914) 376-6413
Notifier Phone: (914) 376-6413
Caller Phone: (914) 592-3385
Contact Person Phone: (914) 376-6413

Spill Class: KNOWN RELEASE WITH MINIMAL POTENTIAL FOR FIRE OR HAZARD;NO DEC RESPONSE;WILLING RP;CORRECTIVE ACTION TAKEN

Spill Date	Date Cleanup Ceased	Cause of Spill	Meets Cleanup Standards	Penalty Recommended
07/30/1997		TANK OVERFILL	YES	NO

Material Spilled	Material Class	Quantity Spilled	Units	Quantity Recovered	Units	Resource(s) Affected
KEROSENE	PETROLEUM	50.00	GALLONS	50.00	GALLONS	SOIL

Caller Remarks:

spill onto concrete all cleaned with speedy dry

DEC Investigator Remarks:

Prior to Sept, 2004 data translation this spill Lead_DEC Field was "GHIOSAY"

Map Identification Number 164 **ON STREET**
16 SCHOOL STREET

Spill Number: 9310247 **Close Date: 11/24/1993**
YONKERS, NY NO ZIP PROVIDED

MAP LOCATION INFORMATION

Site location mapped by: ADDRESS MATCHING
Approximate distance from property: 644 feet to the SSE

ADDRESS CHANGE INFORMATION

Revised street: NO CHANGE
Revised zip code: 10701

Source of Spill: PASSENGER VEHICLE
Notifier Type: Fire Department
Caller Name: WHITE
DEC Investigator: tdghiosa

Spiller:
Notifier Name:
Caller Agency: YONKERS F.D.
Contact for more spill info:

Spiller Phone:
Notifier Phone:
Caller Phone: () 377-7553
Contact Person Phone:

Spill Class: POSSIBLE REL WITH MIN POTENTIAL FOR FIRE OR HAZARD (OR KNOWN REL W/ NO DAMAGE);NO DEC RESP;WILLING RP;CORR ACTION TAKEN

Spill Date	Date Cleanup Ceased	Cause of Spill	Meets Cleanup Standards	Penalty Recommended
11/23/1993	11/24/1993	EQUIPMENT FAILURE	NO	NO

Material Spilled	Material Class	Quantity Spilled	Units	Quantity Recovered	Units	Resource(s) Affected
WASTE OIL/USED OIL (NOT FUEL)	PETROLEUM	2.00	GALLONS	0.00	GALLONS	SEWER

Caller Remarks:

FD RESPONDED PADDED UP OIL IN STORM DRAIN VEHICLE OWNER CLAIMS DRAIN PLUG LEAKED

DEC Investigator Remarks:

Prior to Sept, 2004 data translation this spill Lead_DEC Field was "GHIOSAY"

Map Identification Number 165 **COMM. BLDG.**
20 SOUTH BROADWAY

Spill Number: 9312820
YONKERS, NY NO ZIP PROVIDED

Close Date: 06/02/1994

MAP LOCATION INFORMATION

Site location mapped by: ADDRESS MATCHING

Approximate distance from property: 731 feet to the WSW

ADDRESS CHANGE INFORMATION

Revised street: NO CHANGE

Revised zip code: 10701

Source of Spill: COMMERCIAL/INDUSTRIAL

Notifier Type: Other

Caller Name: PAUL CIMUIELLO

DEC Investigator: MALONE

Spiller:

Notifier Name:

Caller Agency: ECO SYSTEMS

Contact for more spill info:

Spiller Phone:

Notifier Phone:

Caller Phone: (914) 452-1658

Contact Person Phone:

Spill Class: KNOWN RELEASE WITH MINIMAL POTENTIAL FOR FIRE OR HAZARD;DEC RESPONSE;WILLING RP;CORRECTIVE ACTION TAKEN

Spill Date	Date Cleanup Ceased	Cause of Spill	PBS # Involved		Meets Cleanup Standards		Penalty Recommended
01/28/1994	04/05/1994	EQUIPMENT FAILURE	3-033197		UNKNOWN		NO
Material Spilled	Material Class	Quantity Spilled	Units	Quantity Recovered	Units	Resource(s) Affected	
#6 FUEL OIL	PETROLEUM	5.00	GALLONS	0.00	GALLONS	SOIL	

TANK TEST INFORMATION

Tank Number	Tank Size	Tank Test Method	Leak Rate	Gross Leak or Failure
		Unknown	0.00	UNKNOWN

Caller Remarks:

OIL DISCOVERED IN BASEMENT SUMP CONTAINED IN SUMP SPEEDI-DRI APPLIED & WILL DISPOSE WILL INVESTIGATE FURTHER TO LOCATE SOURCE OF LEAK

DEC Investigator Remarks: NO DEC INVESTIGATOR REMARKS GIVEN FOR THIS SPILL.

Map Identification Number 166 **YONKERS CITY HALL BLDG**
40 SOUTH BROADWAY

Spill Number: 8805915
YONKERS, NY NO ZIP PROVIDED

Close Date: 10/12/1988

MAP LOCATION INFORMATION

Site location mapped by: ADDRESS MATCHING

Approximate distance from property: 883 feet to the WSW

ADDRESS CHANGE INFORMATION

Revised street: NO CHANGE

Revised zip code: 10701

Source of Spill: TANK TRUCK
Notifier Type: Responsible Party
Caller Name: JOE ZAHENSKY
DEC Investigator: jkomara

Spiller: ROBISON OIL CORP.
Notifier Name:
Caller Agency: ROBISON OIL CORP.
Contact for more spill info:

Spiller Phone:
Notifier Phone:
Caller Phone: (914) 478-5700
Contact Person Phone:

Spill Date	Date Cleanup Ceased	Cause of Spill	Meets Cleanup Standards		Penalty Recommended	
10/12/1988	10/12/1988	TANK OVERFILL	UNKNOWN		NO	
Material Spilled	Material Class	Quantity Spilled	Units	Quantity Recovered	Units	Resource(s) Affected
#2 FUEL OIL	PETROLEUM	10.00	GALLONS	0.00	GALLONS	SOIL

Caller Remarks:

DRIVER CONTAINED W/ABSORBENT MATERIAL. ROBISON TO FINISH CLEAN UP 10/12/88 PM. ALL ON SIDEWALK.

DEC Investigator Remarks:

Prior to Sept, 2004 data translation this spill Lead_DEC Field was "J. O'MARA"

Map Identification Number 167 **RESIDENCE**
12 BELL PL

Spill Number: 9714166
YONKERS, NY NO ZIP PROVIDED

Close Date: 03/21/1998

MAP LOCATION INFORMATION

Site location mapped by: ADDRESS MATCHING

Approximate distance from property: 933 feet to the NNW

ADDRESS CHANGE INFORMATION

Revised street: NO CHANGE

Revised zip code: 10701

Source of Spill: PRIVATE DWELLING
Notifier Type: Affected Persons
Caller Name: ROBERT CABASSA
DEC Investigator: tdghiosa

Spiller: JIM CODELLA - BILL MCCREA
Notifier Name: DRIVER
Caller Agency: M & B TRUCKING
Contact for more spill info: BILL MCCREA

Spiller Phone: (914) 637-8849
Notifier Phone:
Caller Phone: (718) 328-3275
Contact Person Phone:

Spill Class: KNOWN RELEASE WITH MINIMAL POTENTIAL FOR FIRE OR HAZARD;NO DEC RESPONSE;WILLING RP;CORRECTIVE ACTION TAKEN

Spill Date	Date Cleanup Ceased	Cause of Spill	Meets Cleanup Standards		Penalty Recommended		
03/21/1998		HUMAN ERROR	YES		NO		
Material Spilled		Material Class	Quantity Spilled	Units	Quantity Recovered	Units	Resource(s) Affected
#2 FUEL OIL		PETROLEUM	10.00	GALLONS	0.00	GALLONS	SOIL

Caller Remarks:

STICK WELL LEFT OPEN CAUSING SPILL-CLEAN UP IN PROGRESS

DEC Investigator Remarks:

Prior to Sept, 2004 data translation this spill Lead_DEC Field was "GHIOSAY"
 03/21/98 CONTACTED JIM CODELLA; HE WENT TO SITE AND CLAIMS SPILL

AFFECTED SIDEWALK AND SOIL; CLEAN UP DONE ALREADY; NO

RUNOFF TO STREET OR DRAINS;

Map Identification Number 168 **RESIDENCE**
 12 BELL PLACE

Spill Number: 9613807 **Close Date: 02/25/1997**
 YONKERS, NY NO ZIP PROVIDED

MAP LOCATION INFORMATION
 Site location mapped by: ADDRESS MATCHING
 Approximate distance from property: 933 feet to the NNW

ADDRESS CHANGE INFORMATION
 Revised street: NO CHANGE
 Revised zip code: 10701

Source of Spill: PRIVATE DWELLING
 Notifier Type: Responsible Party
 Caller Name: MATT CUFFARO
 DEC Investigator: tdghiosa

Spiller:
 Notifier Name: AL ROWE
 Caller Agency: MYSTIC CARRIERS
 Contact for more spill info:

Spiller Phone:
 Notifier Phone: (718) 932-9075
 Caller Phone: (718) 932-9075
 Contact Person Phone:

Spill Class: KNOWN RELEASE WITH MINIMAL POTENTIAL FOR FIRE OR HAZARD;NO DEC RESPONSE;WILLING RP;CORRECTIVE ACTION TAKEN

Spill Date	Date Cleanup Ceased	Cause of Spill	Meets Cleanup Standards		Penalty Recommended		
02/25/1997		HUMAN ERROR	YES		NO		

Material Spilled	Material Class	Quantity Spilled	Units	Quantity Recovered	Units	Resource(s) Affected
#2 FUEL OIL	PETROLEUM	20.00	GALLONS	20.00	GALLONS	SOIL

Caller Remarks:

SOMEONE HAD STUCK A RAG IN THE STICK LINE AND THE CUSTOMER OVER ORDERED OIL. SPILL ONTO CEMENT. BEING CLEANED UP. SPILLER TO INVESTIGATE FURTHER.

DEC Investigator Remarks:

Prior to Sept, 2004 data translation this spill Lead_DEC Field was "GHIOSAY"

Map Identification Number 169 **LAMAR REALITY**
40 LOCUST HILL AV

Spill Number: 0303121
YONKERS, NY NO ZIP PROVIDED

Close Date: 05/06/2004

MAP LOCATION INFORMATION

Site location mapped by: ADDRESS MATCHING
Approximate distance from property: 940 feet to the N

ADDRESS CHANGE INFORMATION

Revised street: 40 LOCUST HILLS AV
Revised zip code: 10701

Source of Spill: PRIVATE DWELLING
Notifier Type: Local Agency
Caller Name: WAYNE SCHNEIDER
DEC Investigator: WCHD

Spiller: THOMAS PORAZZIO - LAMAR REALITY
Notifier Name: WAYNE SCHNEIDER
Caller Agency: WESTCHESTER COUNTY HEALTH
Contact for more spill info: THOMAS PORAZZIO

Spiller Phone: (718) 343-1336
Notifier Phone: (914) 813-5972
Caller Phone: (914) 813-5972
Contact Person Phone: (718) 343-1336

Spill Class: KNOWN RELEASE WITH MINIMAL POTENTIAL FOR FIRE OR HAZARD;DEC RESPONSE;WILLING RP;CORRECTIVE ACTION TAKEN

Spill Date	Date Cleanup Ceased	Cause of Spill	Meets Cleanup Standards	Penalty Recommended
06/24/2003		EQUIPMENT FAILURE	YES	NO

Material Spilled	Material Class	Quantity Spilled	Units	Quantity Recovered	Units	Resource(s) Affected
#4 FUEL OIL	PETROLEUM	1.00	GALLONS	1.00	GALLONS	SOIL

Caller Remarks:

leaky fill pipe caused spill - is being cleaned up

DEC Investigator Remarks:

Prior to Sept, 2004 data translation this spill Lead_DEC Field was "WCHD - SCHNEIDER"

RECOMMENDED FOR CLOSURE BY WCHD-SCHNEIDER.

Map Identification Number 170 **COMMERCIAL BLDG**
45 S BROADWAY

Spill Number: 9902106
YONKERS, NY NO ZIP PROVIDED

Close Date: 10/05/1999

MAP LOCATION INFORMATION

Site location mapped by: ADDRESS MATCHING
Approximate distance from property: 984 feet to the WSW

ADDRESS CHANGE INFORMATION

Revised street: NO CHANGE
Revised zip code: 10701

Source of Spill: COMMERCIAL/INDUSTRIAL
Notifier Type: Health Department
Caller Name: STEFAN GOREAU
DEC Investigator: WCHD

Spiller: PHIL BROADMAN - COMMERCIAL BLDG
Notifier Name:
Caller Agency: WESTCHESTER COUNTY HEALTH
Contact for more spill info: PHIL BROADMAN

Spiller Phone: (914) 641-7643
Notifier Phone:
Caller Phone: (914) 637-4897
Contact Person Phone: (914) 641-7643

Spill Class: KNOWN RELEASE WITH MINIMAL POTENTIAL FOR FIRE OR HAZARD;DEC RESPONSE;WILLING RP;CORRECTIVE ACTION TAKEN

Spill Date	Date Cleanup Ceased	Cause of Spill	Meets Cleanup Standards		Penalty Recommended		
05/24/1999		EQUIPMENT FAILURE	YES		NO		
Material Spilled		Material Class	Quantity Spilled	Units	Quantity Recovered	Units	Resource(s) Affected
#4 FUEL OIL		PETROLEUM	0	GALLONS	0	GALLONS	SOIL

Caller Remarks:

A 7500 GALLON TANK CONTAINED IN A VAULT IS LEAKING - ITS EITHER THE PIPING OR THE TANK - UNK ABOUT CLEAN UP NOW - OWNER WILL BE CONTACTED

DEC Investigator Remarks: NO DEC INVESTIGATOR REMARKS GIVEN FOR THIS SPILL.

Map Identification Number 171 **WESTCHESTER TOWN ASSOC.**
45 SOUTH BROADWAY

Spill Number: 9101239
YONKERS, NY NO ZIP PROVIDED

Close Date: 05/02/1991

MAP LOCATION INFORMATION

Site location mapped by: ADDRESS MATCHING
Approximate distance from property: 984 feet to the WSW

ADDRESS CHANGE INFORMATION

Revised street: NO CHANGE
Revised zip code: 10701

Source of Spill: COMMERCIAL/INDUSTRIAL	Spiller: SAME	Spiller Phone: (914) 969-8869
Notifier Type: Other	Notifier Name:	Notifier Phone:
Caller Name: BOB VOGHT	Caller Agency: ORIGINAL OIL	Caller Phone: (212) 893-3200
DEC Investigator: tdghiosa	Contact for more spill info:	Contact Person Phone:

Spill Date	Date Cleanup Ceased	Cause of Spill	Meets Cleanup Standards		Penalty Recommended	
04/30/1991	06/18/1953	HUMAN ERROR	UNKNOWN		NO	
Material Spilled	Material Class	Quantity Spilled	Units	Quantity Recovered	Units	Resource(s) Affected
#4 FUEL OIL	PETROLEUM	3.00	GALLONS	0.00	GALLONS	SOIL

Caller Remarks:

CUSTOMER ORDERED 3000 GALL. DRIVER PUT IN 500 GALL. AND FUEL OVERFLOWED ONTO PAVEMENT ORIGINAL OIL CLEANED UP

DEC Investigator Remarks:

Prior to Sept, 2004 data translation this spill Lead_DEC Field was "GHIOSAY"

Map Identification Number 172 **45 SOUTH BROADWAY**
45 SOUTH BROADWAY

Spill Number: 9012908 **Close Date: 03/21/1991**
YONKERS, NY NO ZIP PROVIDED

MAP LOCATION INFORMATION

Site location mapped by: ADDRESS MATCHING
Approximate distance from property: 984 feet to the WSW

ADDRESS CHANGE INFORMATION

Revised street: NO CHANGE
Revised zip code: 10701

Source of Spill: TANK TRUCK	Spiller: ORIGINAL OIL	Spiller Phone:
Notifier Type: Responsible Party	Notifier Name:	Notifier Phone:
Caller Name: ED DAVID	Caller Agency: ORIGINAL OIL	Caller Phone: (212) 893-3200
DEC Investigator: tdghiosa	Contact for more spill info:	Contact Person Phone:

Spill Date	Date Cleanup Ceased	Cause of Spill	Meets Cleanup Standards		Penalty Recommended	
03/19/1991	06/18/1953	HUMAN ERROR	UNKNOWN		NO	
Material Spilled	Material Class	Quantity Spilled	Units	Quantity Recovered	Units	Resource(s) Affected
#4 FUEL OIL	PETROLEUM	5.00	GALLONS	0.00	GALLONS	SOIL

Caller Remarks:DRIVER PULLED HOSE OUT OF FILL PIPE SPILL WENT ONTO PAVEMENT SPOKE WITH MR.DAVID SPILL CREW CLEANED UP

DEC Investigator Remarks:

Prior to Sept, 2004 data translation this spill Lead_DEC Field was "GHIOSAY"

Map Identification Number 173 **APT. COMPLEX**
53 SOUTH BROADWAY**Spill Number: 9311097** **Close Date: 01/05/1994**
YONKERS, NY NO ZIP PROVIDED

MAP LOCATION INFORMATION

Site location mapped by: ADDRESS MATCHING
Approximate distance from property: 1065 feet to the WSW

ADDRESS CHANGE INFORMATION

Revised street: NO CHANGE
Revised zip code: 10701

Source of Spill: PRIVATE DWELLING

Notifier Type: Other

Caller Name: MARK SALAMACK

DEC Investigator: tdghiosa

Spiller: ORIGINAL OIL

Notifier Name:

Caller Agency: CONTAINER TO CLEAN

Contact for more spill info:

Spiller Phone:

Notifier Phone:

Caller Phone: (718) 378-3000

Contact Person Phone:

Spill Class: POSSIBLE REL WITH MIN POTENTIAL FOR FIRE OR HAZARD (OR KNOWN REL W/ NO DAMAGE);NO DEC RESP;WILLING RP;CORR ACTION TAKEN

Spill Date	Date Cleanup Ceased	Cause of Spill	Meets Cleanup Standards		Penalty Recommended		
12/13/1993	01/05/1994	HUMAN ERROR	NO		NO		
Material Spilled		Material Class	Quantity Spilled	Units	Quantity Recovered	Units	Resource(s) Affected
#4 FUEL OIL		PETROLEUM	50.00	GALLONS	0.00	GALLONS	SOIL

Caller Remarks:

OIL CO. OVERFILLED TANK BEING CLEANED UP OFF FLOOR CONTAINED IN BOILER ROOM NO FLOOR DRAINS

DEC Investigator Remarks:

Prior to Sept, 2004 data translation this spill Lead_DEC Field was "GHIOSAY"

06/02/94: A.L. EASTMAN COMPLETED JOB.NO DEC INSPECTION.APPROX 150 GAL LOST.

Map Identification Number 174 TM 579
NEPPERHAM ST/WARBURTON AV

Spill Number: 0102412
YONKERS, NY NO ZIP PROVIDED

Close Date: 06/04/2001

MAP LOCATION INFORMATION

Site location mapped by: MANUAL MAPPING (3)
Approximate distance from property: 1094 feet to the WNW

ADDRESS CHANGE INFORMATION

Revised street: NO CHANGE
Revised zip code: 10701

Source of Spill: INSTITUTIONAL, EDUC, GOV, OTHER
Notifier Type: Affected Persons
Caller Name: MARK SCHLAGEL
DEC Investigator: rdbendel

Spiller: SAME - CON ED
Notifier Name: MR MCGEEVER
Caller Agency: CON EDISON
Contact for more spill info: CALLER

Spiller Phone:
Notifier Phone: (212) 580-6763
Caller Phone: (212) 580-6765
Contact Person Phone:

Spill Class: KNOWN RELEASE WITH MINIMAL POTENTIAL FOR FIRE OR HAZARD;NO DEC RESPONSE;WILLING RP;CORRECTIVE ACTION TAKEN

Spill Date	Date Cleanup Ceased	Cause of Spill	Meets Cleanup Standards		Penalty Recommended	
06/04/2001		EQUIPMENT FAILURE	YES		NO	
Material Spilled	Material Class	Quantity Spilled	Units	Quantity Recovered	Units	Resource(s) Affected
DIELECTRIC FLUID	PETROLEUM	150.00	GALLONS	0.00	GALLONS	SOIL

Caller Remarks:

on 100 gals water.no sewers or fire 137466

DEC Investigator Remarks:

Prior to Sept, 2004 data translation this spill Lead_DEC Field was "BENDELL"
06/04/2001 TRANSFORER BROKE @ BOTTOM AND LEAKED. IN A VAULT. NO FURTHER ACTION.

Map Identification Number 175 MANHOLE 148
WARBURTON AVE/MAIN ST

Spill Number: 9912715
YONKERS, NY NO ZIP PROVIDED

Close Date: 02/08/2000

MAP LOCATION INFORMATION

Site location mapped by: ADDRESS MATCHING
Approximate distance from property: 1113 feet to the WNW

ADDRESS CHANGE INFORMATION

Revised street: NO CHANGE
Revised zip code: 10701

Source of Spill: COMMERCIAL/INDUSTRIAL
Notifier Type: Responsible Party
Caller Name: BRIAN JOYCE
DEC Investigator: DXWEITZ

Spiller: CON EDISON
Notifier Name: MR BRUNS
Caller Agency: CON ED
Contact for more spill info:

Spiller Phone: (212) 580-6763
Notifier Phone:
Caller Phone: (212) 580-6763
Contact Person Phone:

Spill Class: KNOWN RELEASE WITH MINIMAL POTENTIAL FOR FIRE OR HAZARD;NO DEC RESPONSE;WILLING RP;CORRECTIVE ACTION TAKEN

Spill Date	Date Cleanup Ceased	Cause of Spill	Meets Cleanup Standards		Penalty Recommended		
02/08/2000		EQUIPMENT FAILURE	YES		NO		
Material Spilled		Material Class	Quantity Spilled	Units	Quantity Recovered	Units	Resource(s) Affected
DIELECTRIC FLUID		PETROLEUM	1.00	GALLONS	0.00	GALLONS	SOIL

Caller Remarks:

cable leaked 1 pt into manhole -- clean up in progress -- con ed 129891.

DEC Investigator Remarks:

Prior to Sept, 2004 data translation this spill Lead_DEC Field was "WEITZ"

Map Identification Number 176 SEATOWN SUPERMARKET
70 LINDEN STREET

Spill Number: 9413376 Close Date: 02/10/1995
YONKERS, NY NO ZIP PROVIDED

MAP LOCATION INFORMATION

Site location mapped by: ADDRESS MATCHING
Approximate distance from property: 1123 feet to the E

ADDRESS CHANGE INFORMATION

Revised street: NO CHANGE
Revised zip code: 10701

Source of Spill: COMMERCIAL/INDUSTRIAL
Notifier Type: Other
Caller Name: DAN LEE
DEC Investigator: tdghiosa

Spiller:
Notifier Name:
Caller Agency: TARRICONE FUEL
Contact for more spill info:

Spiller Phone:
Notifier Phone:
Caller Phone: (914) 693-1132
Contact Person Phone:

Spill Class: KNOWN RELEASE WITH MINIMAL POTENTIAL FOR FIRE OR HAZARD;DEC RESPONSE;WILLING RP;CORRECTIVE ACTION TAKEN

Spill Date	Date Cleanup Ceased	Cause of Spill	Meets Cleanup Standards		Penalty Recommended		
01/07/1995	02/10/1995	EQUIPMENT FAILURE	NO		NO		
Material Spilled		Material Class	Quantity Spilled	Units	Quantity Recovered	Units	Resource(s) Affected
#2 FUEL OIL		PETROLEUM	0	UNKNOWN	0	UNKNOWN	SOIL

 Caller Remarks:

PINHOLE IN BASEMENT TANK TANK BEING PUMPED DOWN SPILL CONTAINED AND BEING CLEANED

DEC Investigator Remarks:

Prior to Sept, 2004 data translation this spill Lead_DEC Field was "GHIOSAY"

Map Identification Number 177	RESIDENCE 62 NORTH BROADWAY	Spill Number: 9801351 YONKERS, NY NO ZIP PROVIDED	Close Date: 12/11/1998
MAP LOCATION INFORMATION Site location mapped by: ADDRESS MATCHING Approximate distance from property: 1128 feet to the NW		ADDRESS CHANGE INFORMATION Revised street: NO CHANGE Revised zip code: 10701	
Source of Spill: PRIVATE DWELLING	Spiller: SAME - MANUEL J RAMOS	Spiller Phone:	
Notifier Type: Health Department	Notifier Name: LT. TERRY	Notifier Phone: (914) 377-7517	
Caller Name: CHRIS LALAK	Caller Agency: WESTCHESTER COUNTY HEALTH	Caller Phone: (914) 637-4893	
DEC Investigator: jkomara	Contact for more spill info: CHRIS LALAK	Contact Person Phone: (914) 593-5030	

Spill Class: KNOWN RELEASE WITH MINIMAL POTENTIAL FOR FIRE OR HAZARD;DEC RESPONSE;UNABLE/UNWILLING RP;CORRECTIVE ACTION TAKEN

Spill Date	Date Cleanup Ceased	Cause of Spill	Meets Cleanup Standards	Penalty Recommended
04/30/1998		ABANDONED DRUM	NO	NO

Material Spilled	Material Class	Quantity Spilled	Units	Quantity Recovered	Units	Resource(s) Affected
PAINT	OTHER	0	GALLONS	0	GALLONS	SOIL
PAINT THINNERS	OTHER	0	GALLONS	0	GALLONS	SOIL

 Caller Remarks:

CALLER RESPONDER TO ABOVE LOCATION FOR A COMPLAINT OF ODORS

COMMING FROM BUILDING. NUMEROUS CANS OF PAINT AND PAINT THINNER

DISCOVERED ON SITE. OWNER ADVISED AND CLEAN UP TO FOLLOW.

DEC Investigator Remarks:

Prior to Sept, 2004 data translation this spill Lead_DEC Field was "O'MARA"

SPILL CLOSED BY WCHD, C. LALAK.

Map Identification Number 178 **225 NEPPERHAN AVE**
225 NEPPERHAN AVE

Spill Number: 9202963
YONKERS, NY NO ZIP PROVIDED

Close Date: 06/12/1992

MAP LOCATION INFORMATION

Site location mapped by: ADDRESS MATCHING

Approximate distance from property: 1172 feet to the ENE

ADDRESS CHANGE INFORMATION

Revised street: NO CHANGE

Revised zip code: 10701

Source of Spill: COMMERCIAL/INDUSTRIAL

Notifier Type: Responsible Party

Caller Name: GEORGE NISTAZOS

DEC Investigator: tdghiosa

Spiller: MASTER PAINTING

Notifier Name:

Caller Agency: MASTER PAINT & ROOFING

Contact for more spill info:

Spiller Phone:

Notifier Phone:

Caller Phone: (718) 472-5522

Contact Person Phone:

Spill Class: KNOWN RELEASE WITH MINIMAL POTENTIAL FOR FIRE OR HAZARD;DEC RESPONSE;WILLING RP;CORRECTIVE ACTION TAKEN

Spill Date	Date Cleanup Ceased	Cause of Spill	Meets Cleanup Standards		Penalty Recommended	
06/11/1992	06/12/1992	HUMAN ERROR	NO		NO	
Material Spilled	Material Class	Quantity Spilled	Units	Quantity Recovered	Units	Resource(s) Affected
DIESEL	PETROLEUM	5.00	GALLONS	0.00	GALLONS	SOIL

Caller Remarks:

CAR RAN INTO DIRECTIONAL TRAFFIC SIGN CONTAINED ON PAVEMENT SPILLER DOING CLEAN UP WITH SAND WCHD ED TORHAN ON SITE

DEC Investigator Remarks:

Prior to Sept, 2004 data translation this spill Lead_DEC Field was "GHIOSAY"

Map Identification Number 179 **MANHOLE 367- NW CORNER**
OF DOCK ST & WOODWORTH AV

Spill Number: 9809670
YONKERS, NY NO ZIP PROVIDED

Close Date: 11/02/1998

MAP LOCATION INFORMATION

Site location mapped by: MANUAL MAPPING (3)

Approximate distance from property: 1279 feet to the WNW

ADDRESS CHANGE INFORMATION

Revised street: DOCK ST / WOODWORTH AV

Revised zip code: 10701

Source of Spill: MAJOR OIL FACILITY (>400,000 GAL)
 Notifier Type: Responsible Party
 Caller Name: STEPHEN CRIBBIN
 DEC Investigator: tdghiosa

Spiller: CON ED
 Notifier Name: MS MADALINE
 Caller Agency: CON ED
 Contact for more spill info:

Spiller Phone:
 Notifier Phone: (212) -
 Caller Phone: (212) 580-6763
 Contact Person Phone:

Spill Class: POSSIBLE RELEASE WITH MIN POTENTIAL FOR FIRE OR HAZARD (OR KNOWN REL W/ NO DAMAGE);NO DEC RESP;NO CORR ACTION REQUIRED

Spill Date	Date Cleanup Ceased	Cause of Spill	Meets Cleanup Standards		Penalty Recommended	
11/02/1998		EQUIPMENT FAILURE	YES		NO	
Material Spilled	Material Class	Quantity Spilled	Units	Quantity Recovered	Units	Resource(s) Affected
DIELECTRIC FLUID	PETROLEUM	1.00	GALLONS	1.00	GALLONS	SOIL

Caller Remarks:

8 OZ OF AIL LEAKED FROM FEEDER HOSE - CLEAN UP IN PROGRESS AND EXPECTED TO BE COMPLETE TO 50-499 PPM ----CON ED 120973.

DEC Investigator Remarks:

Prior to Sept, 2004 data translation this spill Lead_DEC Field was "GHIOSAY"

Map Identification Number 180 **VAULT #V9632**
 RIVERDALE AV & PROSPECT

Spill Number: 9814438
 YONKERS, NY NO ZIP PROVIDED

Close Date: 02/26/2005

MAP LOCATION INFORMATION

Site location mapped by: MANUAL MAPPING (3)
 Approximate distance from property: 1376 feet to the WSW

ADDRESS CHANGE INFORMATION

Revised street: RIVERDALE AV / PROSPECT ST
 Revised zip code: 10701

Source of Spill: COMMERCIAL/INDUSTRIAL
 Notifier Type: Responsible Party
 Caller Name: FRANK MASSERIA
 DEC Investigator: tdghiosa

Spiller: CON EDISON
 Notifier Name: MR BUCCI
 Caller Agency: CON EDISON
 Contact for more spill info:

Spiller Phone:
 Notifier Phone: (212) 580-6763
 Caller Phone: (212) 580-6763
 Contact Person Phone:

Spill Class: KNOWN RELEASE WITH MINIMAL POTENTIAL FOR FIRE OR HAZARD;NO DEC RESPONSE;WILLING RP;CORRECTIVE ACTION TAKEN

Spill Date	Date Cleanup Ceased	Cause of Spill	Meets Cleanup Standards		Penalty Recommended	
03/03/1999		EQUIPMENT FAILURE	NO		NO	

Material Spilled	Material Class	Quantity Spilled	Units	Quantity Recovered	Units	Resource(s) Affected
DIELECTRIC FLUID	PETROLEUM	200.00	GALLONS	0.00	GALLONS	SOIL

Caller Remarks:

11 PPM PCB HISTORICAL DATA - SAMPLES TAKEN - CLEAN UP BASED ON NAME PLATE DATA - SPILL CONTAINED IN VAULT WHERE TRANSFORMER FAILED - SOME DID SPILL OVER INTO ADJOINING VAULT #V9680 - REF #123407

DEC Investigator Remarks:

Prior to Sept, 2004 data translation this spill Lead_DEC Field was "GHIOSAY"

2/26/05 transformer spill contained in vault and cleaned up--close

Map Identification Number 181 **ST. JOSEPH'S HOSPITAL**
113 SOUTH BROADWAY

Spill Number: 9006524 **Close Date: 12/11/1990**
YONKERS, NY NO ZIP PROVIDED

MAP LOCATION INFORMATION

Site location mapped by: ADDRESS MATCHING
Approximate distance from property: 1404 feet to the SSW

ADDRESS CHANGE INFORMATION

Revised street: NO CHANGE
Revised zip code: 10701

Source of Spill: COMMERCIAL/INDUSTRIAL
Notifier Type: Other
Caller Name: PETE HARD
DEC Investigator: tdghiosa

Spiller: ?
Notifier Name:
Caller Agency: HESS
Contact for more spill info:

Spiller Phone:
Notifier Phone:
Caller Phone: (201) 750-6555
Contact Person Phone:

Spill Class: KNOWN RELEASE WITH MINIMAL POTENTIAL FOR FIRE OR HAZARD;DEC RESPONSE;WILLING RP;CORRECTIVE ACTION TAKEN

Spill Date	Date Cleanup Ceased	Cause of Spill	Meets Cleanup Standards	Penalty Recommended
09/08/1990	12/11/1990	TANK OVERFILL	UNKNOWN	NO

Material Spilled	Material Class	Quantity Spilled	Units	Quantity Recovered	Units	Resource(s) Affected
#6 FUEL OIL	PETROLEUM	100.00	GALLONS	0.00	GALLONS	SOIL

Caller Remarks:

SPILL ON CONCRETE 8 X 20 STAIN HESS CLAIMS THAT THE HOSPITAL IS THE SPILLER ALSO THAT THEY COULDN'T GET THROUGH TO THE HOT LINE
CENTRAL OFFICE BELIEVES HESS DELIVERYMAN WAS ACTUAL SPILLER WCHD WAS NOT

DEC Investigator Remarks:

Prior to Sept, 2004 data translation this spill Lead_DEC Field was "GHIOSAY"
09/21/90: GEORGE LATZ ENGINEER AT HOSPITAL; THEY HAVE CLEANED UP

HALF OF AREA.

Map Identification Number 182	ST.JOSEPH'S NURSING HOME	Spill Number: 9404600	Close Date: 07/08/1994
	BROADWAY	YONKERS, NY NO ZIP PROVIDED	
MAP LOCATION INFORMATION		ADDRESS CHANGE INFORMATION	
Site location mapped by: MANUAL MAPPING (2)		Revised street: S BROADWAY	
Approximate distance from property: 1630 feet to the SSW		Revised zip code: ' 10701'	
Source of Spill: COMMERCIAL/INDUSTRIAL	Spiller: HESS	Spiller Phone:	
Notifier Type: Responsible Party	Notifier Name:	Notifier Phone:	
Caller Name: SCOTT DOUGLAS	Caller Agency: HESS	Caller Phone: (201) 489-5100	
DEC Investigator: tdghiosa	Contact for more spill info:	Contact Person Phone:	

Spill Class: KNOWN RELEASE WITH MINIMAL POTENTIAL FOR FIRE OR HAZARD;DEC RESPONSE;WILLING RP;CORRECTIVE ACTION TAKEN

Spill Date	Date Cleanup Ceased	Cause of Spill	Meets Cleanup Standards	Penalty Recommended
07/05/1994	07/08/1994	EQUIPMENT FAILURE	NO	NO

Material Spilled	Material Class	Quantity Spilled	Units	Quantity Recovered	Units	Resource(s) Affected
#6 FUEL OIL	PETROLEUM	200.00	GALLONS	0.00	GALLONS	SOIL

Caller Remarks:

CLOGGED VENT CREW CLEANING UP NOW

DEC Investigator Remarks:

Prior to Sept, 2004 data translation this spill Lead_DEC Field was "GHIOSAY"

Map Identification Number 183 **JACKSON STREET**
35 JACKSON STREET

Spill Number: 8809225
YONKERS, NY NO ZIP PROVIDED

Close Date: 04/05/1989

MAP LOCATION INFORMATION

Site location mapped by: ADDRESS MATCHING
Approximate distance from property: 2064 feet to the SSW

ADDRESS CHANGE INFORMATION

Revised street: NO CHANGE
Revised zip code: 10701

Source of Spill: UNKNOWN
Notifier Type: Police Department
Caller Name: CARLOS TORRES
DEC Investigator: tdghiosa

Spiller:
Notifier Name:
Caller Agency: WCHD
Contact for more spill info:

Spiller Phone:
Notifier Phone:
Caller Phone: (914) 225-5038
Contact Person Phone:

Spill Date	Date Cleanup Ceased	Cause of Spill	Meets Cleanup Standards	Penalty Recommended
02/27/1989	02/27/1989	DELIBERATE	UNKNOWN	NO

NO MATERIAL INFORMATION GIVEN FOR THIS SPILL

Caller Remarks:

NFA

DEC Investigator Remarks:

Prior to Sept, 2004 data translation this spill Lead_DEC Field was "T. GHIOSAY"
11/29/95: This is additional information about material spilled from the translation of the old spill file: RED BAG WASTE.

Map Identification Number 184 **YONKERS GENERAL HOSPITAL**
2 PARK AVENUE

Spill Number: 8803859
YONKERS, NY NO ZIP PROVIDED

Close Date: 09/15/1988

MAP LOCATION INFORMATION

Site location mapped by: MANUAL MAPPING (2)
Approximate distance from property: 2606 feet to the NNE

ADDRESS CHANGE INFORMATION

Revised street: 2 PARK AVE
Revised zip code: 10703

Source of Spill: INSTITUTIONAL, EDUC, GOV, OTHER
Notifier Type: Responsible Party
Caller Name: HELEN AMATRANO
DEC Investigator: tdghiosa

Spiller: YONKERS GENERAL HOSPITAL
Notifier Name:
Caller Agency: YONKERS GENERAL HOSPITAL
Contact for more spill info:

Spiller Phone: (914) 964-7349
Notifier Phone:
Caller Phone: (914) 964-7349
Contact Person Phone:

Spill Class: KNOWN RELEASE THAT CREATES POTENTIAL FOR FIRE OR HAZARD;DEC RESPONSE;WILLING RP;CORRECTIVE ACTION TAKEN

Spill Date	Date Cleanup Ceased	Cause of Spill	Meets Cleanup Standards		Penalty Recommended		
07/03/1988	08/10/1988	HUMAN ERROR	UNKNOWN		NO		
Material Spilled	Material Class	Quantity Spilled	Units	Quantity Recovered	Units	Resource(s) Affected	
#4 FUEL OIL	PETROLEUM	280.00	GALLONS	0.00	GALLONS	SOIL	

Caller Remarks:

WHILE SWITCHING OIL TANKS SWITCH NOT PUT ON & VALVE DID NOT CLOSE AND OIL ENTERED TANK AND OVERFLOWED FD RESPONDED HOSED DOWN, & CAT LITER APPLIED & REMOVED. TODD WILL INVESTIGATE.

DEC Investigator Remarks:

Prior to Sept, 2004 data translation this spill Lead_DEC Field was "GHIOSAY"

09/15/88: HOSPITAL HIRED LUZON OIL TO EXCAVATE CONTAMINATED SOIL AND CLEAN OUTCATCH BASINS. ALL CONTAMINATED SOIL REMOVED AND TRUCKED TO PROPER DIPOSAL FACILITY.

THE FOLLOWING CLOSED SPILLS FOR THIS CATEGORY WERE REPORTED BETWEEN 1/4 MILE AND 1/2 MILE FROM THE SUBJECT ADDRESS. THESE SPILLS WERE REPORTED TO BE LESS THAN 100 UNITS IN QUANTITY AND CAUSED BY: EQUIPMENT FAILURE, HUMAN ERROR, TANK OVERFILL, DELIBERATE SPILL, TRAFFIC ACCIDENT, HOUSEKEEPING, ABANDONED DRUM, OR VANDALISM. THESE SPILLS ARE NEITHER MAPPED NOR PROFILED IN THIS REPORT.

FACILITY ID	FACILITY NAME	STREET	CITY
9010015	ST.CASMIER CHURCH REC.	239 NEPPERHAN AVE.	YONKERS
0410953	ROADWAY	23 HUDSON STREET	YONKERS
0408646	+	87 NORTH BROADWAY	YONKERS
9814525	VAULT 9632	PROSPECT AV/RIVERDALE AV	YONKERS
9902541	PROSPECT & RIVERDALE	PROSPECT & RIVERDALE	YONKERS
9208055	CALIGARO APTS.	55 SCHOOL STREET	YONKERS
9814908	27 POPLAR ST	27 POPLAR ST	YONKERS
9008952	ENRICO FERMY MIDDLE SCH.	POPLAR & LINDEN ST.	YONKERS
9411964	CONVENT OF MARY THE QUEEN	113 SOUTH BROADWAY	YONKERS
0402344		127 SOUTH BROADWAY	YONKERS
0412370	@	25 RIVERVIEW PLACE	YONKERS
0504913	POLE W10	101 OAK ST/MAPLE ST	YONKERS
9901970	VAULT 997	MARKET PL & MAIN ST	YONKERS
9805555	POLE #4	44 HUDSON STREET	YONKERS
9209452	ROADWAY	OAK & ELM ST.	YONKERS
0308379		1 YONKERS AVE	YONKERS
9514306	RESIDENCE	80 RIVERDALE AVENUE	YONKERS
9200442	APT BLDG	5 HAWTHORNE AVE.	YONKERS
0203130	TRANSFORMER	163 WILLOW ST	YONKERS

9309106	APT. BUILDING	45 PARK HILL AVE.	YONKERS
0502119	MH 416	VARK ST/S BROADWAY	YONKERS
0311582	RESIDENCE	26 YONKERS AVE	YONKERS
9411651	NYS ARMORY	QUINN PLACE	YONKERS
9906950	VAULT 9324	85 RIVERDALE AVE	YONKERS
9906218	ABANDONED GAS STATION	104 WARBARTON	YONKERS
0100774	AUTO GARAGE	106 BEECH ST	YONKERS
0308543	OVERFILL	144 OAK ST	YONKERS
9600398		OAK ST & CHESTNUT ST	YONKERS
0404219	POLE #32	OAK STREET AND CHESNUT ST	YONKERS
8701257	PORT AUTHORITY	44 WELLS AVE	YONKERS
0003039	POLE #1 TRANSFORMER	BEECH ST/POPLAR ST	YONKERS
9605461	ROADWAY	1 RIVER ST	HASTINGS
9613548	SIDE OF ROAD	1 RIVER ST	HASTINGS
9614986	RESIDENCE	1 RIVER ST	HASTINGS ON HUDSON
9804711		1 RIVER ST	HASTINGS ON HUDSON
9212659	CITY JAIL	26 ALEXANDER STREET	YONKERS
9211935	CITY JAIL	54 ALEXANDER STREET	YONKERS
9312309	YONKERS SCHOOL	77 PARKHILL AVE	YONKERS
9911742	RESI: ROMAN	166 OAK ST	YONKERS
0011296		17 MOUNT CARMEL PL	YONKERS
0401031		60 ALEXANDER ST	YONKERS
9710244	SUN SERVICE STATION	47 YONKERS AVE	YONKERS
0001148		90 OLIVER ST	YONKERS
9906008		70 ASHBURTON AVE	YONKERS
0007656		ASHBURTON AVE/PALISADES A	YONKERS
0305776		PALISADES AV/ASHBURTON AV	YONKERS
9107831	ON STREET	ASHBURTON & LOCUST HILL A	YONKERS
0205012		304 NEPPERHAN AVE	YONKERS
0102350	PRO AUTO	61 YONKERS AVE	YONKERS
9210818	DINO'S GAS SERVICE	200 SOUTH BROADWAY	YONKERS
9913674	RESIDENTS	150 WARBURTON AVE	YONKERS
0310495	CRYSTAL TRANSPORTATION	127 ASHBURTON AVE	YONKERS
9104198	ASHBURTON & WAHBURTON AVE	ASHBURTON & WAHBURTON AVE	YONKERS
0406271	APARTMENT	2 VAN CORTLANDT PARK AVE	YONKERS
0507504	AUTO BODY SHOP	125 VARK STREET	YONKERS
9108784	VARK STREET	VARK ST. & BOINAVISTA ST.	YONKERS
9108787	VARK ST./BANAVISTA ST.	VARK STREET	YONKERS
9413163	ROADWAY	BUENA VISTA & BARK	YONKERS
9810883		107 VAN CORTLAND PK	YONKERS
0102322	FRANKLIN AUTO REPAIR	157 RIVERDALE AVE	YONKERS
0335008		POND ROAD	YONKERS



*** PETROLEUM BULK STORAGE FACILITIES LESS THAN 400,000 GALLONS IDENTIFIED WITHIN THE 1/4 MILE SEARCH RADIUS ***

PLEASE NOTE: * Compass directions can vary substantially for sites located very close to the subject property address.

Map Identification Number 185 **ENGINE NO. 1 FD**
5-7 NEW SCHOOL STREET

Facility Id 3-493856 **Source: NYS DEC**
YONKERS, NY 10701

MAP LOCATION INFORMATION

Site location mapped by: MANUAL MAPPING (3)
Approximate distance from property: 403 feet to the NE

ADDRESS CHANGE INFORMATION

Revised street: NO CHANGE
Revised zip code: NO CHANGE

Expiration Date of the facility's registration certificate: 09/27/1994

Owner Name: CITY OF YONKERS DPW

Owner Address: RM 311, CITY HALL

Operator Name: CITY OF YONKERS FD

Facility Type:

YONKERS, NY 10701
Facility Phone #: (914) 965-6178

TANK NUMBER	TANK STATUS	TANK CONTENT	CAPACITY GALLONS	TANK LOCATION	INSTALL DATE	TEST DATE	CLOSE DATE
11	CLOSED-IN PLACE	#1 2 OR 4 FUEL OIL	1500	UNDERGROUND	00/00		12/91
12	CLOSED-IN PLACE	#1 2 OR 4 FUEL OIL	1500	UNDERGROUND	00/00		12/91
22	CLOSED-RMVD FROM GROUND	DIESEL	1500	UNDERGROUND	00/00		01/92

Toxicity Information Summary

CHEMICAL NAME	CAS-NO	ACUTE TOX	TUMOR TOX	MUTAG TOX	REPRO TOX	IRRIT TOX	MCL
DIESEL	68334305	X	X			X	

Map Identification Number 186 **RIGAGLIA BROS SERVICE STATION**
58 PALISADE AVE

Facility Id 3-177741 **Source: NYS DEC**
YONKERS, NY 10701

MAP LOCATION INFORMATION

Site location mapped by: ADDRESS MATCHING
Approximate distance from property: 483 feet to the NE

ADDRESS CHANGE INFORMATION

Revised street: 58 PALISADE ST
Revised zip code: NO CHANGE

Expiration Date of the facility's registration certificate: 06/30/1992

Owner Name: RIGAGLIA BROS SERVICE STATION

Owner Address: 58 PALISADE AVE

Operator Name: RIGAGLIA BROS SERVICE STATION

Facility Type:

YONKERS, NY 10701
Facility Phone #: (914) 476-5370

TANK NUMBER	TANK STATUS	TANK CONTENT	CAPACITY GALLONS	TANK LOCATION	INSTALL DATE	TEST DATE	CLOSE DATE
001	CLOSED BEFORE 4/1/91	UNLEADED GASOLINE	4000	UNDERGROUND	07/80		00/00
002	CLOSED BEFORE 4/1/91	UNLEADED GASOLINE	4000	UNDERGROUND	07/80		00/00
003	CLOSED BEFORE 4/1/91	UNLEADED GASOLINE	4000	UNDERGROUND	07/80		00/00
004	CLOSED BEFORE 4/1/91	OTHER	550	UNDERGROUND	00/00		00/00
005	CLOSED BEFORE 4/1/91	OTHER	550	UNDERGROUND	00/00		00/00
006	CLOSED BEFORE 4/1/91	OTHER	550	UNDERGROUND	00/00		00/00
007	CLOSED BEFORE 4/1/91	OTHER	550	UNDERGROUND	00/00		00/00
008	CLOSED BEFORE 4/1/91	OTHER	550	UNDERGROUND	00/00		00/00
009	CLOSED BEFORE 4/1/91	#1 2 OR 4 FUEL OIL	550	UNDERGROUND	00/00		00/00

Toxicity Information Summary

CHEMICAL NAME	CAS-NO	ACUTE TOX	TUMOR TOX	MUTAG TOX	REPRO TOX	IRRIT TOX	MCL
UNLEADED GASOLINE	113373000	X	X			X	

Map Identification Number 187 **60 ELM CORP.**
60 ELM STREET

Facility Id 3-600195 **Source: NYS DEC**
YONKERS, NY 10701

MAP LOCATION INFORMATION

Site location mapped by: ADDRESS MATCHING
Approximate distance from property: 512 feet to the NE

ADDRESS CHANGE INFORMATION

Revised street: NO CHANGE
Revised zip code: NO CHANGE

Expiration Date of the facility's registration certificate: 01/31/1997

Owner Name: 60 ELM CORP.

Owner Address: 60 ELM STREET

Operator Name: ANTHONY MAURO

Facility Type: Retail Gasoline Sales

YONKERS, NY 10701
Facility Phone #: (914) 476-5205

TANK NUMBER	TANK STATUS	TANK CONTENT	CAPACITY GALLONS	TANK LOCATION	INSTALL DATE	TEST DATE	CLOSE DATE
1	IN SERVICE	UNLEADED GASOLINE	3000	UNDERGROUND	12/68		
2	IN SERVICE	UNLEADED GASOLINE	3000	UNDERGROUND	12/68		
3	IN SERVICE	UNLEADED GASOLINE	3000	UNDERGROUND	12/68		
4	IN SERVICE	UNLEADED GASOLINE	3000	UNDERGROUND	12/56		
5	IN SERVICE	UNLEADED GASOLINE	2000	UNDERGROUND	00/00		
6	IN SERVICE	UNLEADED GASOLINE	2000	UNDERGROUND	00/00		
7	IN SERVICE	#1 2 OR 4 FUEL OIL	550	UNDERGROUND	12/81		

Toxicity Information Summary

CHEMICAL NAME	CAS-NO	ACUTE TOX	TUMOR TOX	MUTAG TOX	REPRO TOX	IRRIT TOX	MCL
UNLEADED GASOLINE	113373000	X	X			X	

Map Identification Number 188 **MOBIL S/S 06-FW9 RIGAGLIA BROS**
60 ELM & SCHOOL ST

YONKERS, NY 10701

Facility Id 3-049336

Source: NYS DEC

MAP LOCATION INFORMATION

Site location mapped by: ADDRESS MATCHING

Approximate distance from property: 512 feet to the NE

ADDRESS CHANGE INFORMATION

Revised street: 60 ELM ST

Revised zip code: NO CHANGE

Expiration Date of the facility's registration certificate: 03/24/1992

Owner Name: MOBIL OIL CORPORATION

Owner Address: 3225 GALLOWS ROAD

Operator Name: V RIGAGLIA

Facility Type: Retail Gasoline Sales

FAIRFAX, VA 22037

Facility Phone #: (914) 423-2832

TANK NUMBER	TANK STATUS	TANK CONTENT	CAPACITY GALLONS	TANK LOCATION	INSTALL DATE	TEST DATE	CLOSE DATE
001	CLOSED BEFORE 4/1/91	#1 2 OR 4 FUEL OIL	550	UNDERGROUND	12/81		00/00
002	CLOSED BEFORE 4/1/91	UNLEADED GASOLINE	3000	UNDERGROUND	12/68	01/88	00/00
003	CLOSED BEFORE 4/1/91	UNLEADED GASOLINE	3000	UNDERGROUND	12/68	01/88	00/00
004	CLOSED BEFORE 4/1/91	UNLEADED GASOLINE	3000	UNDERGROUND	12/68	01/88	00/00
005	CLOSED BEFORE 4/1/91	LEADED GASOLINE	3000	UNDERGROUND	12/56	12/87	00/00
006	CLOSED BEFORE 4/1/91	UNLEADED GASOLINE	3000	UNDERGROUND	12/68	12/87	00/00
007	CLOSED BEFORE 4/1/91	UNLEADED GASOLINE	2000	UNDERGROUND	12/68	12/87	00/00

Toxicity Information Summary

CHEMICAL NAME	CAS-NO	ACUTE TOX	TUMOR TOX	MUTAG TOX	REPRO TOX	IRRIT TOX	MCL
UNLEADED GASOLINE	113373000	X	X			X	

Map Identification Number 189 **POWER TEST**
128 NEPPERHAM AVE

Facility Id 3-137421 **Source: NYS DEC**
YONKERS, NY 10703

MAP LOCATION INFORMATION

Site location mapped by: ADDRESS MATCHING
Approximate distance from property: 519 feet to the SSE

ADDRESS CHANGE INFORMATION

Revised street: 128 NEPPERHAN AVE
Revised zip code: 10701

Expiration Date of the facility's registration certificate: 05/07/1992

Owner Name: POWER TEST PETROLEUM DIST INC

Owner Address: 125 JERICHO TURNPIKE

Operator Name: RONALD DEMARCH SALES REP

Facility Type:

JERICHO, NY 11753
Facility Phone #: (914) 969-9486

TANK NUMBER	TANK STATUS	TANK CONTENT	CAPACITY GALLONS	TANK LOCATION	INSTALL DATE	TEST DATE	CLOSE DATE
001	CLOSED BEFORE 4/1/91	LEADED GASOLINE	3000	UNDERGROUND	06/71		00/00
002	CLOSED BEFORE 4/1/91	LEADED GASOLINE	3000	UNDERGROUND	06/71		00/00
003	CLOSED BEFORE 4/1/91	UNLEADED GASOLINE	3000	UNDERGROUND	06/71		00/00
004	CLOSED BEFORE 4/1/91	UNLEADED GASOLINE	3000	UNDERGROUND	06/71		00/00
005	CLOSED BEFORE 4/1/91	UNLEADED GASOLINE	3000	UNDERGROUND	06/71		00/00
006	CLOSED BEFORE 4/1/91	UNLEADED GASOLINE	3000	UNDERGROUND	06/71		00/00
007	CLOSED BEFORE 4/1/91	UNLEADED GASOLINE	3000	UNDERGROUND	06/71		00/00
008	CLOSED BEFORE 4/1/91	OTHER	550	UNDERGROUND	06/71		00/00

Toxicity Information Summary

CHEMICAL NAME	CAS-NO	ACUTE TOX	TUMOR TOX	MUTAG TOX	REPRO TOX	IRRIT TOX	MCL
UNLEADED GASOLINE	113373000	X	X			X	

Map Identification Number 190 **HEALTH CENTER BUILDING, DPW**
87 NEPPERHAN AVE.

Facility Id 3-493996 **Source: NYS DEC**
YONKERS, NY 10701

MAP LOCATION INFORMATION

Site location mapped by: ADDRESS MATCHING
Approximate distance from property: 626 feet to the SSW

ADDRESS CHANGE INFORMATION

Revised street: NO CHANGE
Revised zip code: NO CHANGE

Expiration Date of the facility's registration certificate: 09/27/1999

Owner Name: CITY OF YONKERS, DPW

Owner Address: RM. 311, CITY HALL

Operator Name: CITY OF YONKERS, DPW

Facility Type: Other

YONKERS, NY 10701
Facility Phone #: (914) 377-6270

TANK NUMBER	TANK STATUS	TANK CONTENT	CAPACITY GALLONS	TANK LOCATION	INSTALL DATE	TEST DATE	CLOSE DATE
39	IN SERVICE	#1 2 OR 4 FUEL OIL	5000	UNDERGROUND	00/00	08/90	

Map Identification Number 191 **CITY HALL PLAZA**
20 SOUTH BWY

YONKERS, NY 10702

Facility Id 3-033197**Source: NYS DEC**

MAP LOCATION INFORMATION

Site location mapped by: ADDRESS MATCHING

Approximate distance from property: 735 feet to the WSW

ADDRESS CHANGE INFORMATION

Revised street: 20 SOUTH BROADWAY

Revised zip code: 10701

Expiration Date of the facility's registration certificate: 09/10/2001

Owner Name: ALFRED E. WEISSMAN REAL ESTATE

Owner Address: 1 LARKIN PLAZA

Operator Name: MIKE MOLESKI

Facility Type: Utility

YONKERS, NY 10701

Facility Phone #: (914) 965-6443

TANK NUMBER	TANK STATUS	TANK CONTENT	CAPACITY GALLONS	TANK LOCATION	INSTALL DATE	TEST DATE	CLOSE DATE
1	IN SERVICE	#1 2 OR 4 FUEL OIL	550	ABOVEGROUND ON LEGS RACKS ETC	00/00		
2	IN SERVICE	#1 2 OR 4 FUEL OIL	5000	ABOVEGROUND ON LEGS RACKS ETC	08/88		
2	CLOSED BEFORE 4/1/91	#1 2 OR 4 FUEL OIL	5000	UNDERGROUND	00/00		00/00
The following tank(s) were either deleted from the reported data or the number was re-assigned.							
3	IN SERVICE	#1 2 OR 4 FUEL OIL	5000	ABOVEGROUND ON LEGS RACKS ETC	08/88		

Map Identification Number 192 **HEADQUARTERS BLDG., POLICE DEP**
10 ST. CASIMIR AVE.

YONKERS, NY 10701

Facility Id 3-493805**Source: NYS DEC**

MAP LOCATION INFORMATION

Site location mapped by: ADDRESS MATCHING

Approximate distance from property: 797 feet to the ENE

ADDRESS CHANGE INFORMATION

Revised street: NO CHANGE

Revised zip code: NO CHANGE

Expiration Date of the facility's registration certificate: 09/27/1994

Owner Name: CITY OF YONKERS, DPW

Owner Address: RM 311 CITY HALL

Operator Name: CITY OF YONKERS, PD

Facility Type:

YONKERS, NY 10701

Facility Phone #: (914) 963-4900

TANK NUMBER	TANK STATUS	TANK CONTENT	CAPACITY GALLONS	TANK LOCATION	INSTALL DATE	TEST DATE	CLOSE DATE
1	CLOSED-RMVD FROM GROUND	UNLEADED GASOLINE	2000	UNDERGROUND	12/63		12/91

Toxicity Information Summary

CHEMICAL NAME	CAS-NO	ACUTE TOX	TUMOR TOX	MUTAG TOX	REPRO TOX	IRRIT TOX	MCL
UNLEADED GASOLINE	113373000	X	X			X	

Map Identification Number 193 **COOLIDGE SQUARE EQUITIES**
30 SOUTH BROADWAY

YONKERS, NY 10701

Facility Id 3-502618**Source: NYS DEC**

MAP LOCATION INFORMATION

Site location mapped by: ADDRESS MATCHING

Approximate distance from property: 801 feet to the WSW

ADDRESS CHANGE INFORMATION

Revised street: NO CHANGE

Revised zip code: NO CHANGE

Expiration Date of the facility's registration certificate: 01/28/2002

Owner Name: COOLIDGE SQUARE EQUITIES LTD.

Owner Address: 455 CENTRAL PARK AVENUE

Operator Name: SUPT.

Facility Type: Apartment Building

SCARSDALE, NY 10583

Facility Phone #: (914) 472-6070

TANK NUMBER	TANK STATUS	TANK CONTENT	CAPACITY GALLONS	TANK LOCATION	INSTALL DATE	TEST DATE	CLOSE DATE
1	CLOSED-RMVD FROM GROUND	#1 2 OR 4 FUEL OIL	4000	UNDERGROUND	01/50		01/97
2	IN SERVICE	#1 2 OR 4 FUEL OIL	5000	ABOVEGROUND ON LEGS RACKS ETC	01/97	01/97	

Map Identification Number 194 **MULTIPLE DWELLING**
30 LOCUST HILL AVENUE

YONKERS, NY 10701

Facility Id 3-166774**Source: NYS DEC**

MAP LOCATION INFORMATION

Site location mapped by: ADDRESS MATCHING

Approximate distance from property: 812 feet to the N

ADDRESS CHANGE INFORMATION

Revised street: 30 LOCUST HILLS AVE

Revised zip code: NO CHANGE

Expiration Date of the facility's registration certificate: 06/05/2002

Owner Name: ZELI REALTY CORPORATION

Owner Address: 3563 BAINBRIDGE AVE

Operator Name: ZEF BALAJ

Facility Type:

BRONX, NY 10467

Facility Phone #: (914) 968-3271

TANK NUMBER	TANK STATUS	TANK CONTENT	CAPACITY GALLONS	TANK LOCATION	INSTALL DATE	TEST DATE	CLOSE DATE
1	CLOSED-RMVD FROM GROUND	#5 OR 6 FUEL OIL	5000	ABOVEGROUND 1/10 BELOW GROUND	00/00		03/98
1	IN SERVICE	#5 OR 6 FUEL OIL	5000	ABOVEGROUND ON LEGS RACKS ETC	10/97		

Map Identification Number 195 **MARGRET HUGHES MANOR**
111 WAVERLY ST

Facility Id 3-411620 **Source: NYS DEC**
YONKERS, NY 10701

MAP LOCATION INFORMATION

Site location mapped by: ADDRESS MATCHING

Approximate distance from property: 838 feet to the SE

ADDRESS CHANGE INFORMATION

Revised street: NO CHANGE

Revised zip code: NO CHANGE

Expiration Date of the facility's registration certificate: 02/25/2003

Owner Name: BEN FRANKLIN ASSOC

Owner Address: 6 EXECUTIVE PLAZA, SUITE 200

Operator Name: GUS SALOMON

Facility Type:

YONKERS, NY 10704
Facility Phone #: (914) 963-0401

TANK NUMBER	TANK STATUS	TANK CONTENT	CAPACITY GALLONS	TANK LOCATION	INSTALL DATE	TEST DATE	CLOSE DATE
1	IN SERVICE	#1 2 OR 4 FUEL OIL	10000	UNDERGROUND VAULTED W/ ACCESS	06/79		

Map Identification Number 196 **CITY HALL**
40 S. BROADWAY

Facility Id 3-493988 **Source: NYS DEC**
YONKERS, NY 10701

MAP LOCATION INFORMATION

Site location mapped by: ADDRESS MATCHING

Approximate distance from property: 888 feet to the WSW

ADDRESS CHANGE INFORMATION

Revised street: NO CHANGE

Revised zip code: NO CHANGE

Expiration Date of the facility's registration certificate: 09/27/1999

Owner Name: CITY OF YONKERS DPW

Owner Address: RM. 311, CITY HALL

Operator Name: CITY OF YONKERS, DPW

Facility Type: Other

YONKERS, NY 10701
Facility Phone #: (914) 377-6270

TANK NUMBER	TANK STATUS	TANK CONTENT	CAPACITY GALLONS	TANK LOCATION	INSTALL DATE	TEST DATE	CLOSE DATE
38	IN SERVICE	#1 2 OR 4 FUEL OIL	10000	ABOVEGROUND ON LEGS RACKS ETC	00/00		

Map Identification Number 197 **40 LOCUST HILL AVE**
40 LOCUST HILL AVE

Facility Id 3-326666 **Source: NYS DEC**
YONKERS, NY 10701

MAP LOCATION INFORMATION

Site location mapped by: ADDRESS MATCHING

Approximate distance from property: 943 feet to the N

ADDRESS CHANGE INFORMATION

Revised street: 40 LOCUST HILLS AVE

Revised zip code: NO CHANGE

Expiration Date of the facility's registration certificate: 02/03/2003

Owner Name: LAMAR REALTY CO

Owner Address: PO BOX 3545

HEW HYDE PARK, NY 11040

Operator Name: HASAN NICKI
Facility Type: Apartment Building

Facility Phone #: (914) 376-2511

TANK NUMBER	TANK STATUS	TANK CONTENT	CAPACITY GALLONS	TANK LOCATION	INSTALL DATE	TEST DATE	CLOSE DATE
2	IN SERVICE	#1 2 OR 4 FUEL OIL	2200	ABOVEGROUND ON LEGS RACKS ETC	02/91		
The following tank(s) were either deleted from the reported data or the number was re-assigned.							
1	IN SERVICE	#5 OR 6 FUEL OIL	3000	UNDERGROUND	00/00		

Map Identification Number 198 **SOUTH BROADWAY FACILITY**
45 SOUTH BROADWAY

Facility Id 3-601007
YONKERS, NY 10701

Source: NYS DEC

MAP LOCATION INFORMATION

Site location mapped by: ADDRESS MATCHING
Approximate distance from property: 979 feet to the WSW

ADDRESS CHANGE INFORMATION

Revised street: NO CHANGE
Revised zip code: NO CHANGE

Expiration Date of the facility's registration certificate: 11/25/2001

Owner Name: JAMES J. HOULIHAN { AS RECEIVER }
Owner Address: 455 CENTRAL PARK AVENUE, SUITE 308
Operator Name: NONE
Facility Type: Other

SCARSDALE, NY 10583
Facility Phone #: (000) 000-0000

TANK NUMBER	TANK STATUS	TANK CONTENT	CAPACITY GALLONS	TANK LOCATION	INSTALL DATE	TEST DATE	CLOSE DATE
1	IN SERVICE	#1 2 OR 4 FUEL OIL	7500	ABOVEGROUND	00/00		

Map Identification Number 199 **LAMAR REALTY CO LLC**
50 LOCUST HILL AVE

Facility Id 3-265667
YONKERS, NY 10701

Source: NYS DEC

MAP LOCATION INFORMATION

Site location mapped by: ADDRESS MATCHING
Approximate distance from property: 1053 feet to the N

ADDRESS CHANGE INFORMATION

Revised street: 50 LOCUST HILLS AVE
Revised zip code: NO CHANGE

Expiration Date of the facility's registration certificate: 01/07/2003

Owner Name: LAMAR REALTY CO
Owner Address: P.O. BOX 3545
Operator Name: HASAN NICKI
Facility Type:

NEW HYDE PARK, NY 11040
Facility Phone #: (914) 376-2511

TANK NUMBER	TANK STATUS	TANK CONTENT	CAPACITY GALLONS	TANK LOCATION	INSTALL DATE	TEST DATE	CLOSE DATE
1	IN SERVICE	#5 OR 6 FUEL OIL	3000	UNDERGROUND	00/00		

Map Identification Number 200 **PHILIPSE MANOR HALL ST HIST SI**
PO BOX 496

Facility Id 3-264261 **Source: NYS DEC**
YONKERS, NY 10702

MAP LOCATION INFORMATION

Site location mapped by: ADDRESS MATCHING
Approximate distance from property: 1116 feet to the NW

ADDRESS CHANGE INFORMATION

Revised street: 29 WARBURTON AVE
Revised zip code: 10701

Expiration Date of the facility's registration certificate: 06/30/2002

Owner Name: NYS OFFICE PARKS REC HIST PRES

Owner Address: TACONIC REGION

Operator Name: ALIX SCHNEE

Facility Type: Other

STAATSBURG, NY 12580
Facility Phone #: (914) 965-4027

TANK NUMBER	TANK STATUS	TANK CONTENT	CAPACITY GALLONS	TANK LOCATION	INSTALL DATE	TEST DATE	CLOSE DATE
1	IN SERVICE	#1 2 OR 4 FUEL OIL	1500	UNDERGROUND	00/00	09/93	

Map Identification Number 201 **KHALIL BEHARAT**
41-43 LINDEN STREET

Facility Id 3-601118 **Source: NYS DEC**
YONKERS, NY 10701

MAP LOCATION INFORMATION

Site location mapped by: MANUAL MAPPING (3)
Approximate distance from property: 1229 feet to the ENE

ADDRESS CHANGE INFORMATION

Revised street: NO CHANGE
Revised zip code: NO CHANGE

Expiration Date of the facility's registration certificate: 08/22/2002

Owner Name: KHALIL BEHARAT & JADAN ABASSI

Owner Address: 11 MEADOW ST.

Operator Name: KHALIL BEHARAT

Facility Type: Apartment Building

HARRISON, NY 10578
Facility Phone #: (914) 835-8496

TANK NUMBER	TANK STATUS	TANK CONTENT	CAPACITY GALLONS	TANK LOCATION	INSTALL DATE	TEST DATE	CLOSE DATE
1	IN SERVICE	UNLEADED GASOLINE	2000	ABOVEGROUND	00/25		

Toxicity Information Summary

CHEMICAL NAME	CAS-NO	ACUTE TOX	TUMOR TOX	MUTAG TOX	REPRO TOX	IRRIT TOX	MCL
UNLEADED GASOLINE	113373000	X	X			X	

Map Identification Number 202 **BELL ATLANTIC**
40 MAIN ST

YONKERS, NY 10703

Facility Id 3-184780**Source: NYS DEC**

MAP LOCATION INFORMATION

Site location mapped by: ADDRESS MATCHING

Approximate distance from property: 1240 feet to the WNW

ADDRESS CHANGE INFORMATION

Revised street: NO CHANGE

Revised zip code: 10701

Expiration Date of the facility's registration certificate: 08/26/2002

Owner Name: NEW YORK TELEPHONE

Owner Address: 221 EAST 37TH ST. 4TH FLOOR

Operator Name: BELL ATLANTIC

Facility Type: Utility

NEW YORK, NY 10016

Facility Phone #: (800) 339-6144

TANK NUMBER	TANK STATUS	TANK CONTENT	CAPACITY GALLONS	TANK LOCATION	INSTALL DATE	TEST DATE	CLOSE DATE
1	CLOSED-RMVD FROM GROUND	#1 2 OR 4 FUEL OIL	10000	UNDERGROUND	01/52		05/89
2	CLOSED-RMVD FROM GROUND	DIESEL	4000	ABOVEGROUND	01/84		10/97
3	CLOSED-RMVD FROM GROUND	DIESEL	2000	ABOVEGROUND	01/52		05/89
4	IN SERVICE	DIESEL	275	ABOVEGROUND	01/84		10/97
5	IN SERVICE	DIESEL	4000	ABOVEGROUND	05/89		
6	CLOSED-RMVD FROM GROUND	DIESEL	275	ABOVEGROUND	10/97		00/00

Toxicity Information Summary

CHEMICAL NAME	CAS-NO	ACUTE TOX	TUMOR TOX	MUTAG TOX	REPRO TOX	IRRIT TOX	MCL
DIESEL	68334305	X	X			X	

Map Identification Number 203 **LINDEN STREET POOL, DPW**
134 LINDEN STREET

YONKERS, NY 10701

Facility Id 3-494224**Source: NYS DEC**

MAP LOCATION INFORMATION

Site location mapped by: MANUAL MAPPING (3)

Approximate distance from property: 1280 feet to the SE

ADDRESS CHANGE INFORMATION

Revised street: NO CHANGE

Revised zip code: NO CHANGE

Expiration Date of the facility's registration certificate: 09/27/1999

Owner Name: CITY OF YONKERS, DPW

Owner Address: RM. 311, CITY HALL

Operator Name: CITY OF YONKERS, DPW

Facility Type: Other

YONKERS, NY 10701

Facility Phone #: (914) 377-6270

TANK NUMBER	TANK STATUS	TANK CONTENT	CAPACITY GALLONS	TANK LOCATION	INSTALL DATE	TEST DATE	CLOSE DATE
44	IN SERVICE	#1 2 OR 4 FUEL OIL	10000	ABOVEGROUND	00/00		



*** HAZARDOUS WASTE GENERATORS/TRANSPORTERS IDENTIFIED WITHIN 1/4 MILE SEARCH RADIUS ***

PLEASE NOTE: * Compass directions can vary substantially for sites located very close to the subject property address.

Map Identification Number 204 YONKERS FIRE DEPT-HEADQUARTERS

Facility Id: NYR000065649

5-7 NEW SCHOOL ST
 EPA (RCRA) Name: YONKERS CITY OF FIRE DEPT HDQRS
 EPA (RCRA) Address: 5-7 NEW SCHOOL ST

YONKERS, NY 10701

YONKERS, NY 10701

MAP LOCATION INFORMATION

Site location mapped by: MANUAL MAPPING (3)
 Approximate distance from property: 401 feet to the NE

ADDRESS CHANGE INFORMATION

Revised street: NO CHANGE
 Revised zip code: NO CHANGE

US EPA RCRA Type: SMALL QUANTITY GENERATOR

Notification date: 01/11/1999

Part A notification date: 01/11/1999

Land Disposal: Receives offsite waste:

Incinerator:

Storer: Treatment facility:

Transporter:

NYS DEC Manifested Waste Summary:

Waste Codes, Waste Units, and Transaction Types are only shown for the most recent year reported.

WASTE CODE	WASTE DESCRIPTION	WASTE AMOUNT	WASTE UNITS	TRANSACTION TYPE	YEAR
D009	Mercury	1217	POUNDS	GENERATED	1999

Toxicity Information Summary

CHEMICAL NAME	CAS-NO	ACUTE TOX	TUMOR TOX	MUTAG TOX	REPRO TOX	IRRIT TOX	MCL
Mercury	7439976	X	X	X	X		.002mg/L*

Map Identification Number 205 CONSOLIDATED EDISON CO
 SCHOOL AND MAPLE 314

Facility Id: NYP004002846

, NY NO ZIP PROVIDED

MAP LOCATION INFORMATION

Site location mapped by: ADDRESS MATCHING
 Approximate distance from property: 467 feet to the SE

ADDRESS CHANGE INFORMATION

Revised street: SCHOOL ST / MAPLE ST
 Revised zip code: 10701

US EPA RCRA (Resource Conservation and Recovery Act) information not reported; Site information reported by NYS DEC.

NYS DEC Manifested Waste Summary:

Waste Codes, Waste Units, and Transaction Types are only shown for the most recent year reported.

WASTE CODE	WASTE DESCRIPTION	WASTE AMOUNT	WASTE UNITS	TRANSACTION TYPE	YEAR
B003	Petroleum oil or other liquid containing 500 ppm or greater of PCBs.	258	KILOGRAMS	GENERATED	1997

Toxicity Information Summary

CHEMICAL NAME	CAS-NO	ACUTE TOX	TUMOR TOX	MUTAG TOX	REPRO TOX	IRRIT TOX	MCL
Petroleum oil or other liquid containing 500 ppm or greater	1336363	X	X		X		5 ug/L

Map Identification Number 206

BILL WOLF PETROLEUM

Facility Id: NYD987022191

EPA (RCRA) Name:

AMOCO-ASHBURNTON 133 NEPPERHAM

YONKERS, NY NO ZIP PROVIDED

EPA (RCRA) Address:

366 NEPPERHAN AVE

YONKERS, NY 107016502

MAP LOCATION INFORMATION

Site location mapped by: ADDRESS MATCHING

Approximate distance from property: 476 feet to the SSE

ADDRESS CHANGE INFORMATION

Revised street: 133 NEPPERHAN AVE

Revised zip code: 10701

US EPA RCRA Type: GENERATOR TYPE NOT GIVEN

Notification date: 11/19/1992

Part A notification date: 11/19/1992

Land Disposal:

Receives offsite waste:

Incinerator:

Storer:

Treatment facility:

Transporter:

Historically listed as the following USEPA RCRA Generator Size(s) as well:

SMALL QUANTITY GENERATOR

NYS DEC Manifested Waste Summary:

Waste Codes, Waste Units, and Transaction Types are only shown for the most recent year reported.

WASTE CODE	WASTE DESCRIPTION	WASTE AMOUNT	WASTE UNITS	TRANSACTION TYPE	YEAR
D001	Solid waste that exhibits the characteristic of ignitability	275	GALLONS	GENERATED	1993

Map Identification Number 207 **YONKERS CITY HALL ANNEX**
 87 HEPPERHAN AVE
 EPA (RCRA) Name: YONKERS CITY OF CITY HALL ANNEX
 EPA (RCRA) Address: 87 NEPPERHAN AVE

YONKERS, NY 10701

Facility Id: NYR000065631

YONKERS, NY 10701

MAP LOCATION INFORMATION

Site location mapped by: ADDRESS MATCHING

Approximate distance from property: 626 feet to the SSW

ADDRESS CHANGE INFORMATION

Revised street: 87 NEPPERHAN AVE

Revised zip code: NO CHANGE

US EPA RCRA Type: SMALL QUANTITY GENERATOR
 Land Disposal: Receives offsite waste:
 Storer: Treatment facility:

Notification date: 01/11/1999

Part A notification date: 01/11/1999

Incinerator:

Transporter:

NYS DEC Manifested Waste Summary:

Waste Codes, Waste Units, and Transaction Types are only shown for the most recent year reported.

WASTE CODE	WASTE DESCRIPTION	WASTE AMOUNT	WASTE UNITS	TRANSACTION TYPE	YEAR
D009	Mercury	929	POUNDS	GENERATED	1999

Toxicity Information Summary

CHEMICAL NAME	CAS-NO	ACUTE TOX	TUMOR TOX	MUTAG TOX	REPRO TOX	IRRIT TOX	MCL
Mercury	7439976	X	X	X	X		.002mg/L*

Map Identification Number 208 **CONSOLIDATED EDISON**
 V4421 WAVERLY ST & MAPLE

YONKERS, NY 10700

Facility Id: NYP004079943**MAP LOCATION INFORMATION**

Site location mapped by: ADDRESS MATCHING

Approximate distance from property: 739 feet to the ESE

ADDRESS CHANGE INFORMATION

Revised street: WAVERLY ST / MAPLE ST

Revised zip code: 10701

US EPA RCRA (Resource Conservation and Recovery Act) information not reported; Site information reported by NYS DEC.

NYS DEC Manifested Waste Summary:

Waste Codes, Waste Units, and Transaction Types are only shown for the most recent year reported.

WASTE CODE	WASTE DESCRIPTION	WASTE AMOUNT	WASTE UNITS	TRANSACTION TYPE	YEAR
B002	Petroleum oil or other liquid containing 50 ppm < PCBs < 500 ppm	829	KILOGRAMS	GENERATED	2001

Toxicity Information Summary

CHEMICAL NAME	CAS-NO	ACUTE TOX	TUMOR TOX	MUTAG TOX	REPRO TOX	IRRIT TOX	MCL
Petroleum oil or other liquid containing 50 ppm < PCBs < 500	1336363	X	X		X		5 ug/L

Map Identification Number 209 **CONSOLIDATED EDISON**
MH170-89 ELM ST

YONKERS, NY NO ZIP PROVIDED

Facility Id: NYP004101705

MAP LOCATION INFORMATION

Site location mapped by: ADDRESS MATCHING

Approximate distance from property: 802 feet to the ENE

ADDRESS CHANGE INFORMATION

Revised street: 89 ELM ST

Revised zip code: 10701

US EPA RCRA (Resource Conservation and Recovery Act) information not reported; Site information reported by NYS DEC.

NYS DEC Manifested Waste Summary:

Waste Codes, Waste Units, and Transaction Types are only shown for the most recent year reported.

WASTE CODE	WASTE DESCRIPTION	WASTE AMOUNT	WASTE UNITS	TRANSACTION TYPE	YEAR
D008	Lead	100	POUNDS	GENERATED	2002

Toxicity Information Summary

CHEMICAL NAME	CAS-NO	ACUTE TOX	TUMOR TOX	MUTAG TOX	REPRO TOX	IRRIT TOX	MCL
Lead	7439921	X	X	X	X		0.05mg/L*

Map Identification Number 210 **M B KAPLAN BATTERY SUPPLIES INC**
79 PALISADES AVE
EPA (RCRA) Name: M B KAPLAN BATTERY SUPPLIES INC
EPA (RCRA) Address: 79 PALISADES AVE

YONKERS, NY 10701

Facility Id: NYD019112143

YONKERS, NY 10701

MAP LOCATION INFORMATION

Site location mapped by: MANUAL MAPPING (3)

Approximate distance from property: 842 feet to the NNE

ADDRESS CHANGE INFORMATION

Revised street: 79 PALISADE AVE

Revised zip code: NO CHANGE

US EPA RCRA Type: GENERATOR TYPE NOT GIVEN
 Land Disposal: Receives offsite waste:
 Storer: Treatment facility:

Notification date: 01/03/1986
 Incinerator:
 Transporter: YES

Part A notification date: 01/03/1986

NYS DEC Manifested Waste Summary:

Waste Codes, Waste Units, and Transaction Types are only shown for the most recent year reported.

WASTE CODE	WASTE DESCRIPTION	WASTE AMOUNT	WASTE UNITS	TRANSACTION TYPE	YEAR
---------------	----------------------	-----------------	----------------	---------------------	------

NONE Site reported by US EPA. No hazardous waste activity reported to NYS.

Map Identification Number 211 YONKERS CITY HALL
 40 SOUTH BROADWAY
 EPA (RCRA) Name: YONKERS CITY OF CITY HALL
 EPA (RCRA) Address: 40 S BROADWAY

YONKERS, NY 10710

Facility Id: NYR000059584

YONKERS, NY 107013704

MAP LOCATION INFORMATION

Site location mapped by: ADDRESS MATCHING

Approximate distance from property: 888 feet to the WSW

ADDRESS CHANGE INFORMATION

Revised street: NO CHANGE

Revised zip code: 10701

US EPA RCRA Type: SMALL QUANTITY GENERATOR
 Land Disposal: Receives offsite waste:
 Storer: Treatment facility:

Notification date: 08/24/1998
 Incinerator:
 Transporter:

Part A notification date: 08/24/1998

NYS DEC Manifested Waste Summary:

Waste Codes, Waste Units, and Transaction Types are only shown for the most recent year reported.

WASTE CODE	WASTE DESCRIPTION	WASTE AMOUNT	WASTE UNITS	TRANSACTION TYPE	YEAR
D009	Mercury	1580	POUNDS	GENERATED	1998

Toxicity Information Summary

CHEMICAL NAME	CAS-NO	ACUTE TOX	TUMOR TOX	MUTAG TOX	REPRO TOX	IRRIT TOX	MCL
Mercury	7439976	X	X	X	X		.002mg/L*

Map Identification Number 212 **CONSOLIDATED EDISON**
 24 SAINT CASIMIR AVENUE
 EPA (RCRA) Name: CON ED - COLUMBUS AVE SUBSTATION
 EPA (RCRA) Address: 24 ST CASIMIR AVE

YONKERS, NY 10701

Facility Id: NYD986979557

YONKERS, NY 107013304

MAP LOCATION INFORMATION

Site location mapped by: ADDRESS MATCHING

Approximate distance from property: 953 feet to the NE

ADDRESS CHANGE INFORMATION

Revised street: 24 ST CASIMIR AVENUE

Revised zip code: NO CHANGE

US EPA RCRA Type: GENERATOR TYPE NOT GIVEN
 Land Disposal: Receives offsite waste:
 Storer: Treatment facility:

Notification date: 11/12/1991

Part A notification date: 11/12/1991

Incinerator:

Transporter:

Historically listed as the following USEPA RCRA Generator Size(s) as well:
 LARGE QUANTITY GENERATOR

NYS DEC Manifested Waste Summary:

Waste Codes, Waste Units, and Transaction Types are only shown for the most recent year reported.

WASTE CODE	WASTE DESCRIPTION	WASTE AMOUNT	WASTE UNITS	TRANSACTION TYPE	YEAR
B002	Petroleum oil or other liquid containing 50 ppm < PCBs < 500 ppm	1600	KILOGRAMS	GENERATED	1992
B007	Other PCB Wastes including contaminated soil, solids, sludges, clothing, etc.	10800	KILOGRAMS	GENERATED	1991

Toxicity Information Summary

CHEMICAL NAME	CAS-NO	ACUTE TOX	TUMOR TOX	MUTAG TOX	REPRO TOX	IRRIT TOX	MCL
Petroleum oil or other liquid containing 50 ppm < PCBs < 500	1336363	X	X		X		5 ug/L

Map Identification Number 213 **CONSOLIDATED EDISON**
 V579-MAIN ST & Warburton Ave

NEW YORK, NY 10701

Facility Id: NYP004069555**MAP LOCATION INFORMATION**

Site location mapped by: ADDRESS MATCHING

Approximate distance from property: 1113 feet to the WNW

ADDRESS CHANGE INFORMATION

Revised street: MAIN ST / Warburton Ave

Revised zip code: NO CHANGE

US EPA RCRA (Resource Conservation and Recovery Act) information not reported; Site information reported by NYS DEC.

NYS DEC Manifested Waste Summary:

Waste Codes, Waste Units, and Transaction Types are only shown for the most recent year reported.

WASTE CODE	WASTE DESCRIPTION	WASTE AMOUNT	WASTE UNITS	TRANSACTION TYPE	YEAR
B002	Petroleum oil or other liquid containing 50 ppm < PCBs < 500 ppm	2140	KILOGRAMS	GENERATED	2000

Toxicity Information Summary

CHEMICAL NAME	CAS-NO	ACUTE TOX	TUMOR TOX	MUTAG TOX	REPRO TOX	IRRIT TOX	MCL
Petroleum oil or other liquid containing 50 ppm < PCBs < 500	1336363	X	X		X		5 ug/L

Map Identification Number 214 65 S BROADWAY INCORPORATED CLEANERS

Facility Id: NYD981087851

EPA (RCRA) Name: STAR CLEANERS
EPA (RCRA) Address: 65 S BROADWAY

YONKERS, NY 10701

YONKERS, NY 10701

MAP LOCATION INFORMATION

Site location mapped by: ADDRESS MATCHING

Approximate distance from property: 1129 feet to the SW

ADDRESS CHANGE INFORMATION

Revised street: 65 S BROADWAY

Revised zip code: NO CHANGE

US EPA RCRA Type: SMALL QUANTITY GENERATOR

Notification date: 07/10/1985

Part A notification date: 07/10/1985

Land Disposal: Receives offsite waste:
Storer: Treatment facility:

Incinerator:
Transporter:

Historically listed as the following USEPA RCRA Generator Size(s) as well:

LARGE QUANTITY GENERATOR

NYS DEC Manifested Waste Summary:

Waste Codes, Waste Units, and Transaction Types are only shown for the most recent year reported.

WASTE CODE	WASTE DESCRIPTION	WASTE AMOUNT	WASTE UNITS	TRANSACTION TYPE	YEAR
F002	Spent halogenated solvents	960	POUNDS	GENERATED	1997
F002	Spent halogenated solvents	55	GALLONS	GENERATED	1986

Map Identification Number 215**NYNEX**

40 MAIN ST

YONKERS, NY 10701

Facility Id: NYR000036616

EPA (RCRA) Name: NYNEX

EPA (RCRA) Address: 40 MAIN ST

YONKERS, NY 10701

MAP LOCATION INFORMATION

Site location mapped by: ADDRESS MATCHING

Approximate distance from property: 1240 feet to the WNW

ADDRESS CHANGE INFORMATION

Revised street: NO CHANGE

Revised zip code: NO CHANGE

US EPA RCRA Type: CONDITIONALLY EXEMPT SMALL QUANTITY GENERATOR

Notification date: 03/17/1997

Part A notification date: 03/17/1997

Land Disposal: Receives offsite waste:

Incinerator:

Storer: Treatment facility:

Transporter:

NYS DEC Manifested Waste Summary:

Waste Codes, Waste Units, and Transaction Types are only shown for the most recent year reported.

WASTE CODE	WASTE DESCRIPTION	WASTE AMOUNT	WASTE UNITS	TRANSACTION TYPE	YEAR
NONE	Site reported by US EPA. No hazardous waste activity reported to NYS.				

Map Identification Number 216**NYNEX**

104 S BROADWAY

YONKERS, NY NO ZIP PROVIDED

Facility Id: NYP000934489

MAP LOCATION INFORMATION

Site location mapped by: ADDRESS MATCHING

Approximate distance from property: 1292 feet to the SSW

ADDRESS CHANGE INFORMATION

Revised street: NO CHANGE

Revised zip code: 10701

US EPA RCRA (Resource Conservation and Recovery Act) information not reported; Site information reported by NYS DEC.

NYS DEC Manifested Waste Summary:

Waste Codes, Waste Units, and Transaction Types are only shown for the most recent year reported.

WASTE CODE	WASTE DESCRIPTION	WASTE AMOUNT	WASTE UNITS	TRANSACTION TYPE	YEAR
D008	Lead	800	POUNDS	GENERATED	1997

Toxicity Information Summary

CHEMICAL NAME	CAS-NO	ACUTE TOX	TUMOR TOX	MUTAG TOX	REPRO TOX	IRRIT TOX	MCL
Lead	7439921	X	X	X	X		0.05mg/L*

Map Identification Number 217**WABCO**

15 WELLS AVE

YONKERS, NY 10701

Facility Id: NYD982276925

EPA (RCRA) Name: WABCO

EPA (RCRA) Address: 15 WELLS AVE BLDG 7

YONKERS, NY 10701

MAP LOCATION INFORMATION

Site location mapped by: ADDRESS MATCHING

Approximate distance from property: 1308 feet to the NW

ADDRESS CHANGE INFORMATION

Revised street: NO CHANGE

Revised zip code: NO CHANGE

US EPA RCRA Type: SMALL QUANTITY GENERATOR

Land Disposal: Receives offsite waste:

Storer: Treatment facility:

Notification date: 11/18/1993

Part A notification date: 11/18/1993

Incinerator:

Transporter: YES

NYS DEC Manifested Waste Summary:

Waste Codes, Waste Units, and Transaction Types are only shown for the most recent year reported.

WASTE CODE	WASTE DESCRIPTION	WASTE AMOUNT	WASTE UNITS	TRANSACTION TYPE	YEAR
D007	Chromium	458	POUNDS	GENERATED	1998
D001	Solid waste that exhibits the characteristic of ignitability	2267	POUNDS	GENERATED	1995

Toxicity Information Summary

CHEMICAL NAME	CAS-NO	ACUTE TOX	TUMOR TOX	MUTAG TOX	REPRO TOX	IRRIT TOX	MCL
Chromium	7440473	X	X				50ug/L*

Map Identification Number 218**WESTINGHOUSE AIR BRAKE COMPANY**

15 WELL AVENUE-BLDG #7

YONKERS, NY 10701

Facility Id: NYD981872369

EPA (RCRA) Name: WABCO PTD REPAIR CENTER

EPA (RCRA) Address: PORT AUTH INDUST PK

YONKERS, NY 10701

MAP LOCATION INFORMATION

Site location mapped by: ADDRESS MATCHING

Approximate distance from property: 1308 feet to the NW

ADDRESS CHANGE INFORMATION

Revised street: 15 WELLS AVE

Revised zip code: NO CHANGE

US EPA RCRA Type: GENERATOR TYPE NOT GIVEN

Land Disposal: Receives offsite waste:

Storer: Treatment facility:

Notification date: 12/31/1986

Part A notification date: 12/31/1986

Incinerator:

Transporter:

Historically listed as the following USEPA RCRA Generator Size(s) as well:

SMALL QUANTITY GENERATOR

NYS DEC Manifested Waste Summary:Waste Codes, Waste Units, and Transaction Types are only shown for the most recent year reported.

WASTE CODE	WASTE DESCRIPTION	WASTE AMOUNT	WASTE UNITS	TRANSACTION TYPE	YEAR
D001	Solid waste that exhibits the characteristic of ignitability	800	POUNDS	GENERATED	1991
D001	Solid waste that exhibits the characteristic of ignitability	400	GALLONS	GENERATED	1989
D002	Solid waste that exhibits the characteristic of corrosivity	800	POUNDS	GENERATED	1989
X726	Unknown waste type.	1200	GALLONS	GENERATED	1989
F003	Spent non-halogenated solvents	1200	POUNDS	GENERATED	1988
X726	Unknown waste type.	400	POUNDS	GENERATED	1988



**** NO CHEMICAL STORAGE FACILITIES IDENTIFIED WITHIN 1/4 MILE SEARCH RADIUS ****



**** NO TOXIC AIR, LAND AND WATER RELEASES IDENTIFIED WITHIN 1/4 MILE SEARCH RADIUS ****



*** WASTEWATER DISCHARGES IDENTIFIED WITHIN 1/4 MILE SEARCH RADIUS ***

PLEASE NOTE: * Compass directions can vary substantially for sites located very close to the subject property address.

Map Identification Number 219 40 SOUTH BROADWAY-ROOM 313
40 SOUTH BROADWAY-ROOM 313

YONKERS, NY 107013872

Facility Id: NYU300040

Alternate Name: YONKERS (C) DPW SEWAGE DISCHARGE
Mail Address 1: 40 SOUTH BROADWAY-ROOM 313
Mail Address 2:

YONKERS, NY 107013872

MAP LOCATION INFORMATION

Site location mapped by: ADDRESS MATCHING

Approximate distance from property: 878 feet to the WSW

ADDRESS CHANGE INFORMATION

Revised street: 40 S BROADWAY

Revised zip code: NO CHANGE

Contact Name: JOHN LISZEWSKI COMM.

Contact Phone:

Standard Industrial
Code Description

Facility
Type

Discharge
Indicator

Facility
Status

Permit Issued
Date

Permit Expiration
Date

Date Permit
First Issued

OTHER

MINOR

ACTIVE



**** NO AIR DISCHARGE FACILITIES IDENTIFIED WITHIN 1/4 MILE SEARCH RADIUS ****



**** NO CIVIL & ADMINISTRATIVE ENFORCEMENT DOCKET FACILITIES IDENTIFIED WITHIN THE 1/4 MILE SEARCH RADIUS ****

U.S. EPA EMERGENCY RESPONSE NOTIFICATION SYSTEM (ERNS)
AT THE LOCATION OR POTENTIALLY AT THE LOCATION OF
37-39 John St
Yonkers, NY 10701

* Any ERNS Spills listed below are NOT mapped in this report *

ONSITE ERNS (A count of these spills can be found in the distance interval table):
THIS SITE IS NOT FOUND IN THE ERNS DATABASE

POTENTIALLY ONSITE ERNS:
THIS SITE IS NOT FOUND IN THE ERNS DATABASE

Unmappable facilities for 'Westchester' County

Solid Waste Facilities

FACILITY ID	FACILITY NAME	STREET	CITY	ZIP
60C10	OLD SALEM			UNKNOWN
60C17	PINCHBECK BROS. LEAF COMP			UNKNOWN
60R22	YONKERS COMPACT STATION			UNKNOWN
60R23	WESTCHESTER COUNTY TS			UNKNOWN
60W03	METRO ENVIRO			UNKNOWN
60W06	ROSSINI TRUCKING CORP.			UNKNOWN
60W09	ARJR TRUCKING CORP.			UNKNOWN
60W11	LAWTON ADAMS CONSTRUCTION			UNKNOWN
60W12	BEDFORD HILLS PECKHAM MAT			UNKNOWN
60Y17	PINCHBECK BROS.			UNKNOWN
60W10	A.R.J.R. TRUCKING	PO BOX 1076	YONKERS	10703

Hazardous Spills - TANK TEST FAILURES - Active

FACILITY ID	FACILITY NAME	STREET	CITY	ZIP
0509452	HOTEL	125 TUCKER ROAD	YONKERS	UNKNOWN

Hazardous Spills - UNKNOWN CAUSE OR OTHER CAUSES - Active

FACILITY ID	FACILITY NAME	STREET	CITY	ZIP
9404354	CIS SITE			UNKNOWN
0107206	OLD STATION	YONKERS AVE	YONKERS	UNKNOWN

Hazardous Spills - MISC. SPILL CAUSES - Active

FACILITY ID	FACILITY NAME	STREET	CITY	ZIP
9606764	FEEDER #71	DUNWOODIE TO RAINEY	NEW YORK CITY	UNKNOWN
0501332	JUDA CONSTRUCTION	300 FULERTON AVE	YONKERS	UNKNOWN

Hazardous Spills - TANK FAILURES - Closed

FACILITY ID	FACILITY NAME	STREET	CITY	ZIP
9004571	TUMMULO RESIDENCE	FRANK TUMMULO RES	YONKERS	UNKNOWN
8909993	CASTLE OIL TERM.	ASHBURN & ELM ST.	YONKERS	UNKNOWN
0406031	252 BLAKE AVE	252 BLAKE AVE	YONKERS	UNKNOWN
0102525	YONKERS WATERFRONT RESTOR	MAIN ST	YONKERS	UNKNOWN

Hazardous Spills - TANK TEST FAILURES - Closed

FACILITY ID	FACILITY NAME	STREET	CITY	ZIP
8911314	STREET LIGHTING CENTER	24 SIMON STREET	YONKERS	UNKNOWN
8904927	YONKERS SCHOOL BOARD #14	YONKERS SCHOOL BOARD #14	YONKERS	UNKNOWN
8904355	P.S. #8		YONKERS	UNKNOWN
8903954	PUBLIC SCHOOL #6	PUBLIC SCHOOL #6	YONKERS	UNKNOWN
8800372	OFFICE BLDG # 984	NORTH BROADWAY	YONKERS	10701
8709515	STERN'S DEPT STORE		YONKERS	UNKNOWN
8704341	ST. PAUL'S SCHOOL	77 REALLE AVE.	YONKERS	UNKNOWN
0412491	ARPARMENT COMPLEX	157 HILLTOP ACRES	YONKERS	UNKNOWN
0403463	SCHLOBOHM HOUSES	WALSH RD	YONKERS	UNKNOWN
0211770		157 HILLTOP ACRES	YONKERS	UNKNOWN
0211769		157 HILLTOP ACRES	YONKERS	UNKNOWN
0211767	PBS	157 HILLTOP ACRES	YONKERS	UNKNOWN

Hazardous Spills - UNKNOWN CAUSE OR OTHER CAUSES - Closed

FACILITY ID	FACILITY NAME	STREET	CITY	ZIP
8603984	PURE FOODS	PURE FOODS PLANT		UNKNOWN
9314365	11111111111111111111111111111111	11111111111111111111111111111111	1	UNKNOWN
9314128	11111111111111111111111111111111	11111111111111111111111111111111	1	UNKNOWN

9304617	11111111111111111111111111	11111111111111111111111111	1	UNKNOWN
9303352	11111111111111111111111111	11111111111111111111111111	1	UNKNOWN
9300540	11111111111111111111111111	11111111111111111111111111	1	UNKNOWN
9214444	11111111111111111111111111	11111111111111111111111111	1	UNKNOWN
9214277	11111111111111111111111111	11111111111111111111111111	1	UNKNOWN
9214050	11111111111111111111111111	11111111111111111111111111	1	UNKNOWN
9213143	11111111111111111111111111	11111111111111111111111111	1	UNKNOWN
9213067	11111111111111111111111111	11111111111111111111111111	1	UNKNOWN
9212641	11111111111111111111111111	11111111111111111111111111	1	UNKNOWN
9212483	11111111111111111111111111	11111111111111111111111111	1	UNKNOWN
9210770	11111111111111111111111111	11111111111111111111111111	1	UNKNOWN
9210716	11111111111111111111111111	11111111111111111111111111	1	UNKNOWN
9209838	11111111111111111111111111	11111111111111111111111111	1	UNKNOWN
9207278	11111111111111111111111111	11111111111111111111111111	1	UNKNOWN
9206720	11111111111111111111111111	11111111111111111111111111	1	UNKNOWN
9206227	11111111111111111111111111	11111111111111111111111111	1	UNKNOWN
9202663	11111111111111111111111111	11111111111111111111111111	1	UNKNOWN
9201003	11111111111111111111111111	11111111111111111111111111	1	UNKNOWN
9200759	11111111111111111111111111	11111111111111111111111111	1	UNKNOWN
9207052	REAGENT CHEM TRUCKNOSPILL	ASSORTED INTERSTATE HWYS	MA, CT, NY & NJ	UNKNOWN
0104585		104 WOODSIDE AV	NEW YORK	UNKNOWN
9908067	REFUSED	REFUSED	REFUSED	UNKNOWN
9912301	MAN HOLE # 594	ASH BURTON AVE	YONKERS	UNKNOWN
9912250	NEAR MAIN ST PUMP STATION	MAIN ST & HUDSON	YONKERS	UNKNOWN
9813376		35 CORPORATE DR	YONKERS	10701
9808569	LENOIR MANSION	NORTH BROADWAY	YONKERS	UNKNOWN
9805363	MH 2073 TO 2079	WINDOVER RD	YONKERS	UNKNOWN
9608841	HUDSON RIVER	ALEXANDER ST	YONKERS	10701
9411130	CON ED WESTCH. SITE	MAIN POWER STATION	YONKERS	UNKNOWN
9314549	HUDSON RIVER	HUDSON RIVER	YONKERS	UNKNOWN
9309970	APT BLDG	33 LONDON ROAD	YONKERS	10701
9207771	HUDSON RIVER	HUDSON RIVER	YONKERS	UNKNOWN
9011569	HERIOT ST.	HERIOT ST.	YONKERS	10701
9008395	JONATHAN B.	YONKERS POTW	YONKERS	UNKNOWN
9002309	NEAR POLE # 6448	BALDWIN ROAD	YONKERS	UNKNOWN
9001085	SAWMILL RIVER ROAD	BEHIND YONKERS SEWER DEPT	YONKERS	UNKNOWN
8912080	HARLEM RIVER	HARLEM RIVER	YONKERS	UNKNOWN
8910122	HUDSON RIVER	NEAR YONKERS PIER	YONKERS	UNKNOWN
8900721		BROADWAY	YONKERS	UNKNOWN
8807736	METRO NORTH	S. OF GEISTON STATION	YONKERS	UNKNOWN
8705158	UNK.	WARBURTON AVE.	YONKERS	10701
8601464	WESTCHESTER WASTE OILS	WESTCHESTER WASTE OIL CO.	YONKERS	UNKNOWN
8600261		NORTHOF TREAVORPORT	YONKERS	UNKNOWN
8200827		NEPESHAN AVE.	YONKERS	UNKNOWN
8101758			YONKERS	UNKNOWN
8000011		NASCO GAS, INC.	YONKERS	UNKNOWN
7901552			YONKERS	10701
0509153	GARBAGE TRUCK	STEWLEONARD DRIVE	YONKERS	UNKNOWN
0505505	BRONX RIVER	NEAR CROSSING OF BRONX RI	YONKERS	UNKNOWN
0503572	MANHOLE # 15005	THOMAS PLACE/WEBSTER AVE	YONKERS	UNKNOWN
0409851	AMTRAK	GREYSTONE STATION	YONKERS	UNKNOWN
0407215	MRS FACILITY	STEW LEONARD DR.	YONKERS	UNKNOWN
0407064	VAULT #8879	128 OAK HILL RD	YONKERS	UNKNOWN
0405115	YONKERS PIER	GETTYS SQUARE	YONKERS	UNKNOWN
0313025		39 MULFORD GARDENS	YONKERS	UNKNOWN
0305062	MANHOLE 2112	WILLIAM SCHROEDER ST	YONKERS	UNKNOWN
0305061	MANHOLE 2116	WILLIAM SCHROEDER ST	YONKERS	UNKNOWN
0202236	POLE 387	SERVICE ROAD	YONKERS	UNKNOWN
0112242	CHRISFIELD ST PUMPSTATION	CHRISFIELD ST	YONKERS	UNKNOWN
0101572	MAIN ST PUMP STATION	MAIN STREET	YONKERS	UNKNOWN

0100048		MAIN STREET	YONKERS	UNKNOWN
0009034	MANHOLE 112	SOTUH BROADSWAY/BARK ST	YONKERS	UNKNOWN
0003160	TM 2106 SOUTH BROADWAY ON	EAST SIDE 20 FEET NORTH	YONKERS	UNKNOWN
0001650	SB #173	50 CAROLYN AVE	YONKERS	UNKNOWN
Hazardous Spills - MISC. SPILL CAUSES - Closed				
FACILITY ID	FACILITY NAME	STREET	CITY	ZIP
8701776	COOKS	COOKS TAVERN		UNKNOWN
8607993	METRO NORTH	METRO NORTH	MP 56.3	UNKNOWN
9814827	AUGUST E MASERO CLUB	7TH ST	WESTCHESTER	UNKNOWN
0205401	CAPCI FROMER COMPARTMENT	27 KNOLLWOOD PARK	WESTCHESTER	UNKNOWN
9908657	SCARSDALE RD &	NORTH ARMY RD	YONKERS	UNKNOWN
9905104	POLE 105	105 LINWOOD AVE/LINWOOD P	YONKERS	UNKNOWN
9903885	TRANSFORMER T13	EDGEMONT RD/WINDOM RD	YONKERS	10701
9902650	POLE 4	STONELEITH ROAD /DIMS DALE	YONKERS	10701
9902541	PROSPECT & RIVERDALE	PROSPECT & RIVERDALE	YONKERS	10701
9902247	STREET INTERSECTION	KENNEDY/MANHATTAN ST	YONKERS	10701
9813475	JUDGE RES	98 LOCKLAND AVE	YONKERS	10701
9812509	MANHOLE 256	PALISADES AV	YONKERS	UNKNOWN
9810285	METRO NORTH RR	MILE POST 13	YONKERS	10701
9808115	CON ED POLE #11	GLENNBROOK AVE	YONKERS	10705
9807367		WALNUT ST	YONKERS	10701
9712241	GETTY OIL STATION	NEPPERHAN AVE	YONKERS	10701
9703838	BATES AVENUE	BATES AVENUE	YONKERS	10701
9702261		511 COTHOFREMD RD	YONKERS	10701
9702254	POLE 2 CHURCH ST	AT DAVENPORT AVE	YONKERS	10701
9612820		30 4TH ST	YONKERS	10701
9612165	YONKERS WATER PLANT	NEPPERHAN AV	YONKERS	UNKNOWN
9606246	YONKERS YARD	30 WEST STREET	YONKERS	10701
9600781	MANHOLE 4913	CRESTWOOD UNIT SUBSTA	YONKERS	UNKNOWN
9509097	BASE OF POLE #6	ARMY RD N OF BEACH HILL	YONKERS	UNKNOWN
9504666	ROADWAY	YONKERS AVE.	YONKERS	UNKNOWN
9416002	ROBERT MARTIN	EXECUTIVE DRIVE	YONKERS	UNKNOWN
9409517	BUENA VISTA AVE.	BUENA VISTA AVE.	YONKERS	10701
9308516	RT. 87 SOUTH	NORTH OF YONKERS TOLL PL.	YONKERS	UNKNOWN
9203313	CONTRACTOR	BORDIS AVE.	YONKERS	UNKNOWN
9012380	HUDSON RIVER	HUDSON RIVER	YONKERS	UNKNOWN
9012088	ROADSIDE	ELLIOT AVE	YONKERS	10705
9010500	METRO NORTH	BUENA VISTA STREET	YONKERS	10701
9008578	SAWMILL SOUTH AVE.	SOUTH AVE.	YONKERS	UNKNOWN
9000630	CON ED SUBSTATION	COSMIC AVE.	YONKERS	UNKNOWN
8908440	AMOCO S/S	NEPPERHAN AVE.	YONKERS	UNKNOWN
8707051	AZABI	53 FILBRIGHT TERRACE	YONKERS	10701
8701720	METRO NORTH	BUEANA VISTA AVE	YONKERS	10701
8701445	CONSUMERS OIL	306 RAMSEY RD	YONKERS	UNKNOWN
0505102	VAULT 9764	SOUTH BROADWAY	YONKERS	UNKNOWN
0503290	VAULT #9816	BUENDA VISTA AVE	YONKERS	UNKNOWN
0503279	VAULT #18057	MARYLEW AVE	YONKERS	UNKNOWN
0500929	@	HARRIMAN STREET	YONKERS	UNKNOWN
0409386	RESIDENCE	254 EDWARDS PLACE	YONKERS	UNKNOWN
0408417	POLE 5	HAWTHORNE AVE	YONKERS	UNKNOWN
0408319	ENRICO FERM SCHOOL	27 POPLUAR STREET	YONKERS	UNKNOWN
0407692	NYS THRUWAY NORTH BOUND	MAIN LINE MILE #4	YONKERS	UNKNOWN
0405528	POLE #1	11 MARIAN AV	YONKERS	UNKNOWN
0405445	DUNWOODIE SUBSTATION	125 SMART AND MARCO AVE	YONKERS	UNKNOWN
0405269	CON ED MANHOLE # 5235	FEEDER/CENTRAL PARK	YONKERS	UNKNOWN
0404778	CON ED VEHICLE # 901803	WASHINGTON/RT 9 A	YONKERS	UNKNOWN
0403530		100 BOLMER ST	YONKERS	UNKNOWN
0401971		YONKERS AVE OFF DEAGAN	YONKERS	UNKNOWN
0400800	REAR YARD	1 RAMEO PLACE/WHISTLER	YONKERS	UNKNOWN

0311647	CON ED MANHOLE #1003	SOUTH PIER/BRIDGE	YONKERS	UNKNOWN
0309031	UNKNOWN	WESTCHESTER/QUEENS COUNTY	YONKERS	UNKNOWN
0305543	POLE T5 FEEDER 10W87	WEST SIDE OF KIMBLE AVENU	YONKERS	UNKNOWN
0305267	POLE #4995	PALLISADES AVE	YONKERS	UNKNOWN
0303586	TRANSFORMER VS-9107-15W03	7382 HIGHLAND AV	YONKERS	UNKNOWN
0201213		VIA TRENTA RD END OF ST	YONKERS	UNKNOWN
0200361	IN ROADWAY	ASHBURN AV	YONKERS	UNKNOWN
0110416	WASTE MANAGEMENT	STEWLEONARD DR	YONKERS	UNKNOWN
0110332		ON ST. CASHMIRE ST	YONKERS	UNKNOWN
0105362	VAULT 4036	GETTY SQUARE ISLAND	YONKERS	UNKNOWN
0102344		GRAMATAN DR/RIGHT AWAY	YONKERS	UNKNOWN
0100653	VAULT # 4822	YONKERS SEWAGE PLANT	YONKERS	UNKNOWN
0100652	VAULT # 4798	YONKERS SEWAGE PLATE	YONKERS	UNKNOWN
0100299		VOLZ PLACE	YONKERS	UNKNOWN
0013285	DEAD TREES NEXT TO STATION	47 WEST MORELAND DR	YONKERS	UNKNOWN
0012257	AME ZION CHURCH	42 BISHOP WALLS PLACE	YONKERS	UNKNOWN
0001322	MCLEAN AVE/MAJOR DEEGAN	TO S BROADWAY	YONKERS	10705
0000071	MANHOLE 148	NEW MAIN ST/W OF WARBUTON	YONKERS	10701
9901276	FEEDER Y50 PIPE	DUNWOODY SUB/GLENWOOD SUB	YONKERS TO LONG ISLAND	UNKNOWN
8703211	NY TEL	POND RD	YORKTOWN	UNKNOWN

Petroleum Bulk Storage Facilities

FACILITY ID	FACILITY NAME	STREET	CITY	ZIP
3-600074	WILLIAM A. SCHLOBOHM HOUSES	SCHOOL STREET - BUILDING #3	YONKERS	10701
3-601064	MONTEFIORE MEDICAL CENTER	SOUTH WESTCHESTER EXECUTIVE PARK	YONKERS	10703

Hazardous Waste Generation or Transport Facilities

FACILITY ID	FACILITY NAME	STREET	CITY	ZIP
NYP004003604	CONSOLIDATED EDISON CO	LAWRENCE PARK 44		UNKNOWN
NYP004018065	CONSOLIDATED EDISON CO	MAMARONECK AVE & MIDDOW WAY		UNKNOWN
NYP004019873	ONSOLIDATED EDISON CO	V579 WARBURTON & MESSERAN		UNKNOWN
NYP004020095	CONSOLIDATED EDISON CO	5 LAKE SIRE DR		UNKNOWN
NYP004020319	CONSOLIDATED EDISON CO	#5402 WELLSAVE		UNKNOWN
NYP004026936	CONSOLIDATED EDISON CO	V4798 GRAND & CLINTON		UNKNOWN
NYP004019519	CONSOLIDATED EDISON CO	16 HORBORT AVE	CWP	UNKNOWN
NYP004028908	CONSOLIDATED EDISON	MH11572-MAMARONECK & MERROW	N/S	UNKNOWN
NYP004011862	CONSOLIDATED EDISON	GRAND ST	NEW YORK	UNKNOWN
NYP004012175	CONSOLIDATED EDISON	V 7393 - CROTON & SEIFRIGDE	NEW YORK	UNKNOWN
NYP004027942	CONSOLIDATED EDISON	MAINBODY @ GLEN OAKS	NEW YORK	UNKNOWN
NYP004028536	CONSOLIDATED EDISON	BEAR RIDGE SUBSTATION	NEW YORK	UNKNOWN
NYP004034757	CONSOLIDATED EDISON	MH6135-61 34TH ST & ALEXANDER	NEW YORK	UNKNOWN
NYP004036752	CONSOLIDATED EDISON	NANNY HAGEN RD 3/D SONIA RD	NEW YORK	UNKNOWN
NYP004043071	CONSOLIDATED EDISON	V0641-BEAKLEY & HARRISON	NEW YORK	UNKNOWN
NYP004068086	CONSOLIDATED EEDISON	V3484-RICHBELL RD	NEW YORK	UNKNOWN
NYP004082087	CONSOLIDATED EDISON	MH4051 49 WILLOW ST	NEW YORK	UNKNOWN
NYP004104873	CONSOLIDATED EDISON	MANOR CIRCLE	NEW YORK	UNKNOWN
NYP004105201	CONSOIDATED EDISON	V8161-ELMSFORD S/S & CHESTER	NEW YORK	UNKNOWN
NYP004106209	CONSOLIDATED EDISON	S LAKESIDE DR	NEW YORK	UNKNOWN
NYP000929075	CONSOLIDATED EDISON	645 WOODS ST	QUEENS	UNKNOWN
NYP000930479	CONSOLIDATED EDISON CO	V6312-LENOX	QUEENS	UNKNOWN
NYP004004586	CONSOLIDATED EDISON	#52 - BONNIE BRIAR	QUEENS	UNKNOWN
NYP004004750	CONSOLIDATED EDISON	V 5639 - 41 MAIDEN LA	QUEENS	UNKNOWN
NYP004007324	CONSOLIDATED EDISON	MH 7793 - YONKERS AVE & RR BRI	QUEENS	UNKNOWN
NYP004008801	CONSOLIDATED EDISON	CAPACHOR - BRIARCLIFF SHOP	QUEENS	UNKNOWN
NYP004009528	CONSOLIDATED EDISON	SOMMERS PL #2	QUEENS	UNKNOWN
NYP004010827	CONSOLIDATED EDISON	V 4078 - BELMONT & STOWE	QUEENS	UNKNOWN
NYP004012167	CONSOLIDATED EDISON	#33-CHESTER HEIGHTS	QUEENS	UNKNOWN
NYP004016044	CONSOLIDATED EDISON	509 - SAW MILL RD	QUEENS	UNKNOWN
NYP000953422	UNITED WATER OF NY	LAKE DEFOREST DAM-OLD MILL RD	WEST NYACK	UNKNOWN
NYP004044582	CONSOLIDATED EDISON	TM5262-130 UNION AVE	WESTCHESTER	UNKNOWN

NYP004052676	CONSOLIDATED EDISON	MH148-NEW MAIN	WESTCHESTER	UNKNOWN
NYP004086385	CONSOLIDATED EDISON	SCARSDALE FARM RD	WESTCHESTER	UNKNOWN
NYP004099446	CONSOLIDATED EDISON	CHENWORTH & DREW	WESTCHESTER	UNKNOWN
NYP004101085	CONSOLIDATED EDISON	POLE W4 - PALUMBO ST	WESTCHESTER	UNKNOWN
NYP004111530	CONSOLIDATED EDISON	9 NEW & GROVE & WATER EXCAV	WESTCHESTER	10701
NYP004117131	CONSOLIDATED EDISON	56 INTERVALE	WESTCHESTER	UNKNOWN
NYD001705904	GESTETNER CORPORATION	GESTETNER PARK	YONKERS	UNKNOWN
NYD010944064	GESTETNER CORP	GESTETNER PARK PO BOX 819	YONKERS	UNKNOWN
NYP000913319	NYNEX	BROADWAY AND YONKERS AVE	YONKERS	10701
NYP004002549	CONSOLIDATED EDISON CO OF NY	MAMARONECK AVENUE	YONKERS	UNKNOWN
NYP004009254	CONSOLIDATED EDISON	MH 2057 - CARLE AVE	YONKERS	UNKNOWN
NYP004036398	CONSOLIDATED EDISON	HILLVIEW S/S	YONKERS	UNKNOWN
NYP004055679	CONSOLIDATED EDISON	MH7368	YONKERS	UNKNOWN
NYP004056446	CONSOLIDATED EDISON	MH10298-BROOKSIDE & HALT ST	YONKERS	UNKNOWN
NYP004074423	CONSOLIDATED EDISON	ERG #171 #44 SUFFOLK TRAIL	YONKERS	10701
NYP004095386	CONSOLIDATED EDISON	CARYL LANDSCAPE	YONKERS	UNKNOWN
NYP004097101	CONSOLIDATED EDISON	MH13968-STANTON ST & SUMNER	YONKERS	UNKNOWN
NYP004098398	CONSOLIDATED EDISON	HARTY PL	YONKERS	UNKNOWN
NYP004101101	CONSOLIDATED EDISON	IROQUOIS POLE 15	YONKERS	UNKNOWN
NYP004101291	CONSOLIDATED EDISON	DUNWOODE MH618	YONKERS	10701
NYP004101713	CONSOLIDATED EDISON	MH176-CASHMERE ST & ELM ST	YONKERS	UNKNOWN
NYP004110032	CONSOLIDATED EDISON	V 130	YONKERS	10701
NYR000102285	SACRED HEART HOUSING CORP	1 FINIAN SULLIVAN DRIVE	YONKERS	10703
NYR000103317	WESTCHESTER COUNTY WATER DISTRICT	SCARSDALE & CHRISTFIELD	YONKERS	10700
NYR000116665	GAZZETTE PRESS	16 YONKERS ST	YONKERS	10701

Wastewater Discharges

FACILITY ID	FACILITY NAME	STREET	CITY	ZIP
NYU200201				10703
NYU300082	NYC DEPT. OF ENV. PROTECTION			UNKNOWN
NYU300090	4 IRVING PLACE ROOM 1618S		NEW YORK	UNKNOWN
NYU300021	YONKERS C STORM SEW		YONKERS C	10701

Air Releases

FACILITY ID	FACILITY NAME	STREET	CITY	ZIP
3611900108	NAVY RESRVE TRAINING	NO STREET ADDRESS	YONKERS	UNKNOWN

Hazardous waste codes presented in individual Toxic Information Profiles are defined below.

- B002 Petroleum oil or other liquid containing 50 ppm or greater of PCBs but less than 500 ppm PCBs. This includes oil from electrical equipment whose PCB concentration is unknown, except for circuit breakers, reclosers and cable.
- B003 Petroleum oil or other liquid containing 500 ppm or greater of PCBs.
- B007 Other PCB Wastes including contaminated soil, solids, sludges, clothing, rags, and dredge material.
- D001 Solid waste that exhibits the characteristic of ignitability, but is not listed under any other hazardous waste code.
- D002 Solid waste that exhibits the characteristic of corrosivity, but is not listed under any other hazardous waste code.
- D007 Chromium
- D008 Lead
- D009 Mercury
- F002 The following spent halogenated solvents: Tetrachloroethylene, methylene chloride, trichloroethylene, 1,1,1-trichloroethane, chlorobenzene, 1,1,2-trichloro-1,2,2-trifluoroethane, ortho-dichlorobenzene, trichlorofluoromethane, and 1,1,2-trichloroethane; all spent solvent mixtures/blends containing, before use, a total of ten percent or more (by volume) of one or more of the above halogenated solvents or those listed in F001, F004, or F005; and still bottoms from the recovery of these spent solvents and spent solvent mixtures. (T)
- F003 The following spent non-halogenated solvents: Xylene, acetone, ethyl acetate, ethyl benzene, ethyl ether, methyl isobutyl ketone, n-butyl alcohol, cyclohexanone, and methanol; all spent solvent mixtures/blends containing, before use, only the above spent non-halogenated solvents; and all spent solvent mixtures/blends containing, before use, one or more of the above non-halogenated solvents, and, a total of ten percent or more (by volume) of one or more of those solvents listed in F001, F002, F004, and F005; and still bottoms from the recovery of these spent solvents and spent solvent mixtures. (I)*

X726

Source: U. S. Environmental Protection Agency