



TRUCK TRANSPORTATION PLAN

POLYCHROME WEST & EAST

REMEDIATION PROJECT

YONKERS, NY

April 2018

TABLE OF CONTENTS

<u>SECTION</u>	<u>PAGE</u>
<u>1.0</u> <u>INTRODUCTION</u>	1
<u>1.1</u> <u>Purpose</u>	1
<u>2.0</u> <u>RESPONSIBILITIES</u>	1
<u>2.1</u> <u>AKRF</u>	1
<u>2.2</u> <u>Posillico</u>	1
<u>3.0</u> <u>GENERAL</u>	1
<u>4.0</u> <u>PROCEDURE</u>	2
<u>4.1</u> <u>Minor Occurrence</u>	2
<u>4.2</u> <u>Off-Normal Occurrence</u>	2
<u>4.3</u> <u>Transportation Incident</u>	2
<u>5.0</u> <u>NOTIFICATIONS</u>	2
<u>5.1</u> <u>Site Contacts</u>	2
<u>5.2</u> <u>Recovery</u>	3
<u>5.3</u> <u>Root Cause</u>	3

APPENDIX A - Truck Route Map

1.0 INTRODUCTION

1.1 Purpose

The purpose of this Truck Transportation Plan (TTP) is to describe the procedures to be followed during the shipping of contaminated material and/or wastewater from the Polychrome West & East Remediation project. The contingency plan will also outline the notification system to be followed for any possible incident, regardless of whether or not a spill has occurred. The goal of the TTP is to ensure communication is promoted and to ensure compliance with applicable regulations.

2.0 RESPONSIBILITIES

2.1 AKRF, Inc.

AKRF, Inc. has overall responsibility of the Polychrome West & East project to ensure the work is completed in accordance with the RAWP. AKRF has the responsibility of assuring compliance with NYSDEC regulatory requirements, waste segregation and packing activities, as well as assuring that the shipping documentation meets NYDEC requirements.

2.2 Posillico

Posillico, as the General Contractor, is responsible for the loading of shipment containers, providing transportation equipment (via vendors), control and coordination of transportation activities, and supervision of delivery of material and/or wastewater to an approved disposal facility. Posillico will ensure the shipment, packing, transportation, & placarding is in conformance with DOT requirements. In addition, Posillico is responsible for ensuring vendors/subcontractors are compliant with site specific procedures and partakes in the communications required in this contingency plan.

3.0 GENERAL

Posillico will ensure proper packaging and adherence to basic transportation safety concepts are followed as the first level of defense against accidents and the inadvertent release of material. Equipment will be selected to provide safe and compliant transportation of material to the designated facilities. Posillico will be responsible for the proper loading, general inspection, and collection of manifests prior to release of the transporter from the site.

All trucks shall have the required waste-transporter permits from NYSDEC. Trucks shall be lined, equipped with tight-fitting impermeable covers (non-canvas), and covered prior to leaving the site. In addition, trucks will not be allowed to leave the site if tires have not been rinsed or cleaned sufficiently to ensure no off-site sediment tracking. The truck route can be found in the attached **Appendix A**.

4.0 PROCEDURE

4.1 Minor Occurrence

Minor occurrences will be reported to AKRF & Avalon Bay within 24 hours. A minor occurrence is defined as minor transportation related events whose seriousness does not rise to the level of an Off-Normal Occurrence. Examples of minor occurrences include: Near miss traffic accidents, police pull-over, etc.

4.2 Off-Normal Occurrence

Off-Normal occurrences will be reported to AKRF & Avalon Bay immediately. An Off-Normal Occurrence is defined as an incident that may have attracted additional public attention. Examples of off-normal occurrences include: noticeable shifting of the load, an event that results in the vehicle being stopped for longer than 30 minutes such as mechanical breakdowns, etc.

4.3 Transportation Incident

Transportation incidents will be reported to AKRF & Avalon Bay immediately. A transportation incident is defined as a loss of containment of the waste or any event that invalidates the shippers' certification while on route from the site to the designated facility. Carrier vendors are responsible for cooperation with the local authorities, emergency responders, and Posillico personnel.

5.0 NOTIFICATIONS

5.1 Site Contacts

In the event of any occurrence or incident, the following personnel will be notified immediately. Notification is not considered complete until at least one contact person from each of the following organizations has been directly contacted:

AKRF

Patrick McHugh

(907) 378-8737

Avalon Bay

Aaron Levy

(203) 319-4910

Posillico

Alex Gomez

(516) 419-2545

Mike Perciballi

(631) 390-5726

Lee Kaplan

(917) 868-5472

5.2 Recovery

Immediate recovery actions are the responsibility of the transportation carrier and their emergency response personnel. Posillico will oversee and report on the response actions and assist in coordination between the carrier, local, state, and federal emergency responders and AKRF/Avalon Bay as needed.

5.3 Root Cause

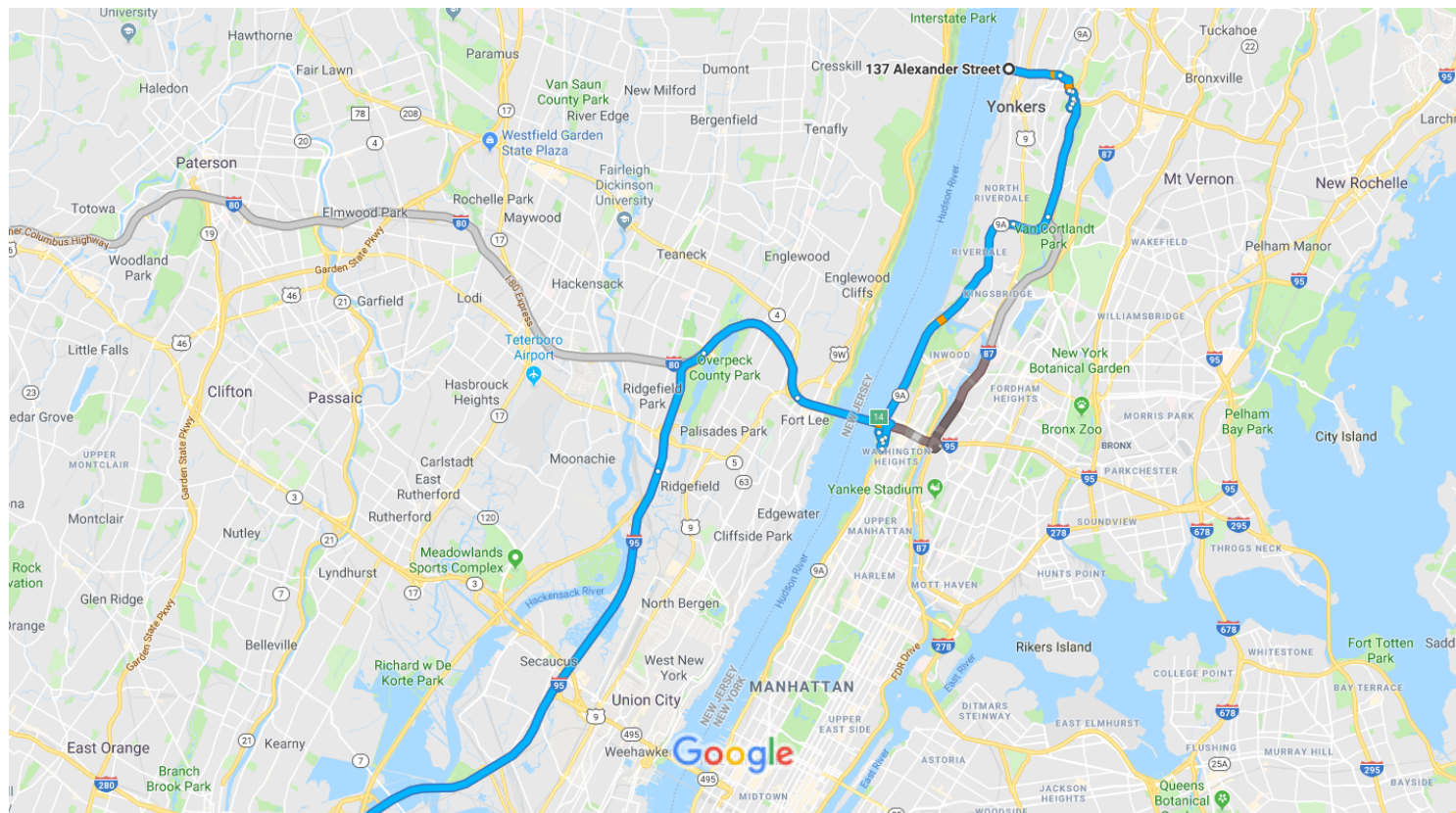
Posillico will direct the carriers to complete an investigation of any incident or occurrence and report any findings. Posillico will review and verify the carriers' implementation of any corrective actions identified in the root cause analysis.

APPENDIX A



137 Alexander St, Yonkers, NY 10701 to Logan Township, NJ

Drive 127 miles, 2 h 6 min



Map data ©2018 Google 2 mi

137 Alexander St

Yonkers, NY 10701

Get on Saw Mill Pkwy S/Saw Mill River Pkwy S from Ashburton Ave

- ↑ 1. Head east on Ashburton Ave toward Woodworth Ave
10 min (1.8 mi)
- ↑ 2. Continue straight to stay on Ashburton Ave
0.9 mi
- ↩ 3. Turn left onto New York State Reference Route 983C/Yonkers Ave
0.4 mi
- ↗ 4. Slight right onto the Saw Mill Pkwy S ramp
328 ft
- ↑ 5. Continue onto Rumsey Rd
0.1 mi
- ↗ 6. Slight right toward Rumsey Rd
443 ft
- ↩ 7. Use the left lane to turn left at the 1st cross street onto Rumsey Rd
0.1 mi

- Continue on Saw Mill Pkwy S/Saw Mill River Pkwy S. Take NY-9A S to Riverside Dr in Manhattan, New York. Take exit 14-15 from NY-9A S

- Follow I-95 and NJ Tpke S to Woolwich Township. Take exit 2 from NJ Tpke S

14. Use the right lane to merge onto Riverside Dr

0.1 mi

15. Slight right onto the Interstate 95/G W Bridge ramp to New England

0.3 mi

16. Keep right, follow signs for New Jersey/George Washington Bridge/Interstate 95 Lower Level S and merge onto George Washington Bridge/Interstate 95 Lower Level S/U.S. 1 Lower Level S

Continue to follow Interstate 95 Lower Level S/U.S. 1 Lower Level S

Parts of this road may be closed at certain times or days

Entering New Jersey

2.1 mi

17. Continue onto I-95

Partial toll road

2.7 mi

18. Keep left at the fork to continue on I-95 S, follow signs for Interstate 95 S/US 46/Newark/New Jersey Turnpike S

Partial toll road

2.4 mi

19. Keep right at the fork to stay on I-95 S, follow signs for Lincoln Tunnel


Partial toll road

10.5 mi


20. Keep left to stay on I-95 S


Toll road

46.5 mi


- 

21. Continue onto NJ Tpke S

 Partial toll road


47.1 mi
- 

22. Take exit 2 for US 322 W toward Swedesboro


 Toll road


0.3 mi

Follow US-322 W to your destination in Logan Township

- 

23. Turn left onto US-322 W/Swedesboro Rd

 Continue to follow US-322 W

9 min (5.2 mi)
- 

24. Turn left

4.7 mi
- 0.5 mi

Logan Township

New Jersey

These directions are for planning purposes only. You may find that construction projects, traffic, weather, or other events may cause conditions to differ from the map results, and you should plan your route accordingly. You must obey all signs or notices regarding your route.