

December 7, 2021

Mr. Matthew Hubicki  
Project Manager, Remedial Bureau C  
Division of Environmental Remediation  
New York State Department of Environmental Conservation (NYSDEC)  
625 Broadway  
Albany, NY 12233-7014

Re: NYSDEC Site No. 360174  
November-December 2021 Monthly Progress Report  
Implementation of Interim Remedial Measure (IRM)  
Westchester County Airport, 240 Airport Road  
White Plains, New York 10604

Dear Mr. Hubicki:

### **Actions Taken/Accomplishments (November 2021)**

A summary of progress and completion percentage is provided below as well as in Appendix A.

1. Continue coordination with the Airport to facilitate the OF-7 storm sewer abandonment and reconstruction.
2. Continue air monitoring associated with OF-7 storm sewer abandonment and reconstruction. The collected data is attached in Appendix B. No elevated air particulates were encountered in November that required a work stoppage or wetting surfaces to reduce dust levels. No excursions were recorded in November. Two issues were encountered with data recording. On November 11, after returning from performing flow measurements at Outfall 7, it was discovered that the DustTrack was no longer sending data to the internet. It was eventually discovered that the CAMP station had been knocked over by a vehicle and the instrument damaged. A new instrument was ordered and delivered the next day. A second issue was encountered on the 23<sup>rd</sup> and 24<sup>th</sup> that involved data telemetry through the wireless modem. The problem was resolved on the 24<sup>th</sup>, but the data for the 23<sup>rd</sup> was lost, as was part of the data from the 24<sup>th</sup>. No dust monitoring occurred November 15 through 19 nor after November 24 due to no intrusive activities occurring.
3. Phase I construction is estimated at 99 percent completion with approximately 4,400 linear feet installed. The remaining portion consists of inlet 7007.1 and approximately 15 feet of pipe, which cannot be installed until the new 30-inch shut-off valve and associated vault are installed.

4. Operation of the treatment system continued. Total water treated and discharged to date is 104,706 gallons.
5. Several sections of the storm sewer were replaced this month. Details are provided in the bullet points below. Figure 1 illustrates the progress highlighted in greenish gray.
  - MH 7029 and 7029.1, MH 7029 to 7030 to 7031, including side runs to 7030.1 and 7031.1
  - MH 7031 and 7033, including side runs to 7032.1 and 7033.1
  - Between roof drainage piping along western side of Building 10 to MH 7027
6. Began video documentation of the condition of the newly constructed storm sewer looking for leaks and debris.
7. Weekly detail reports for November are located in Appendix C. A photo log that illustrates construction activities is provided in Appendix D and illustrated in Figure 1 highlighted in purple.

## **December & January Activities**

1. Continue to work with the County to facilitate the OF-7 abandonment and reconstruction of storm sewer system in December with accompanying air monitoring, as needed. First Environment will provide oversight, continuous air monitoring, operation and maintenance of the water treatment system and discharge to sanitary sewer, and waste classification of soil for disposal purposes.
2. At the request of the NYSDEC, prepare and submit a limited scope workplan to further delineate the extent of PFAS impacted environmental media downgradient of OF-7
3. In the event a pilot test is performed at OF-4 in the area of SW-2, First Environment is evaluating surface water permit requirements for discharge of treated PFAS water below the mound. First Environment has contacted the NYSDEC to explore the type and necessity of permits that may be required.
4. First Environment continues to evaluate another PFAS technology manufactured by CETCO called FLUOR-SORB for a pilot test to reduce PFAS in surface water. The pilot test being considered is passive consisting of reactive core mat and PFAS filter box. We do not anticipate this pilot test will be available for application until the spring-summer of 2022 (Appendix E).
5. First Environment is in coordination with the Westchester County Department of Public Works and Transportation as well as design engineering firms. OLA Engineers is preparing a workplan for air monitoring, soil, and water handling procedures in connection with the municipal water supply system near New King Street.

6. Continue to collect waste class samples on an as-needed basis based on new soil volumes being generated to facilitate disposal of excavated soils.
7. Collect treated water sample for laboratory analysis per workplan to ensure compliance with Westchester County Department of Environmental Facilities (DEF) remediation permit.
8. Decontaminate, dismantle, and remove the existing treatment system once all water has been treated to acceptable levels.

If you have any questions, please do not hesitate to call.

Regards,

FIRST ENVIRONMENT, INC.



Scott R. Green, P.G.  
Director, Insurance Consulting  
Service Group

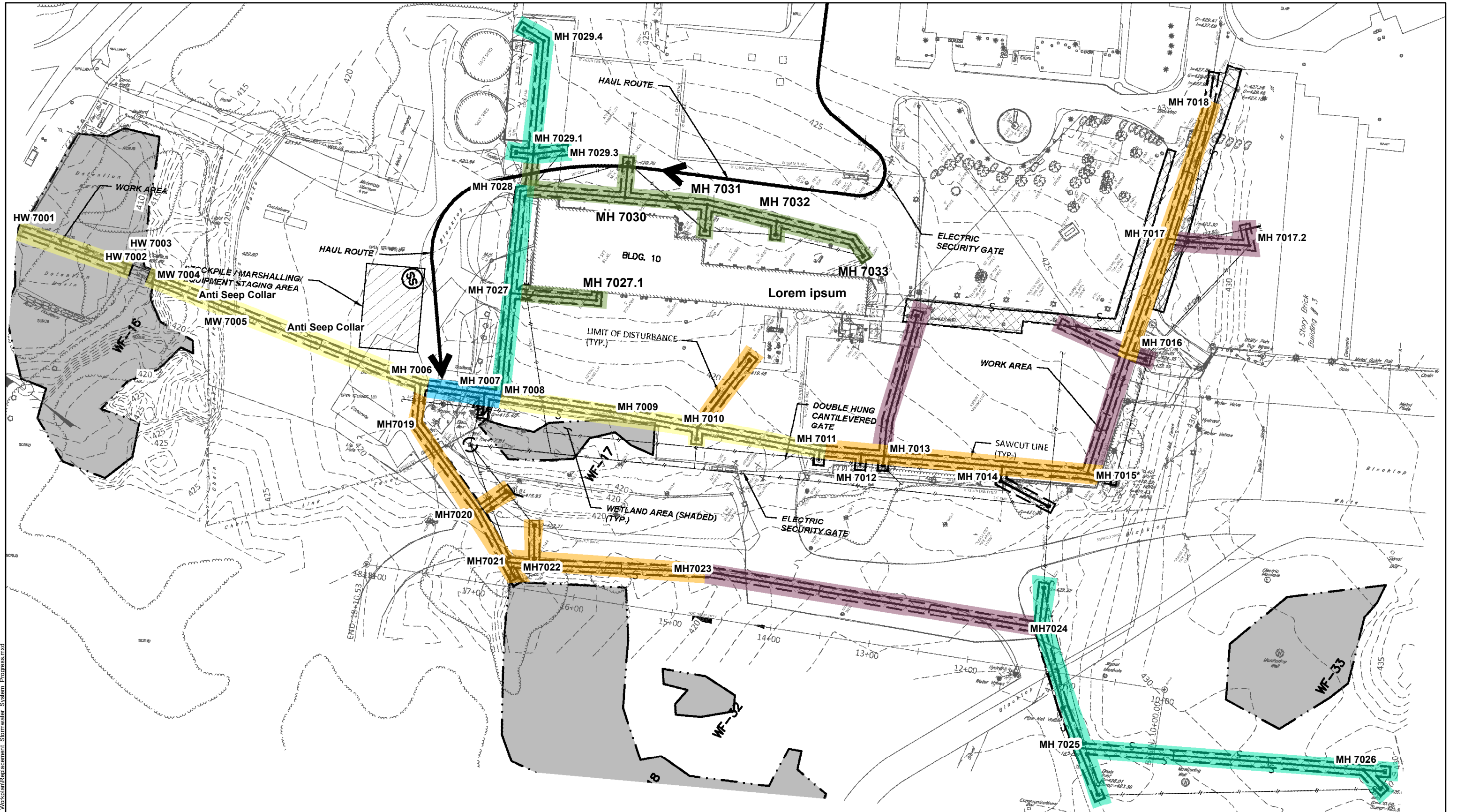


David Luer  
Project Manager/Field Team Leader

Att.

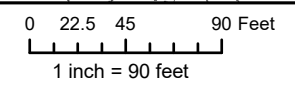
- c: B. Tod Delaney, Ph.D., P.E., BCCC - First Environment, Inc.  
Arthur Clarke, J.D. - First Environment, Inc.  
Hugh Greechan, Jr. P.E. - Westchester County ([hjg7@westchestergov.com](mailto:hjg7@westchestergov.com))  
John Nonna - Westchester County ([jnonna@westchestergov.com](mailto:jnonna@westchestergov.com))  
Robert Funicello - Westchester County ([rff3@westchestergov.com](mailto:rff3@westchestergov.com))  
John Inserra - Westchester County Airport ([jhi1@westchestergov.com](mailto:jhi1@westchestergov.com))  
John Benvegna - WSP ([john.benvegna@wsp.com](mailto:john.benvegna@wsp.com))  
G. Heitzman  
S. Crisafulli  
L. Schmidt  
J. Brown  
J. Carpenter  
M. Schuck – NYSDOH  
K. Kulow - NYSDOH

## FIGURES



**Legend**

<span style="color: blue;">█</span> June Completion	<span style="color: green;">█</span> October Completion
<span style="color: yellow;">█</span> July Completion	<span style="color: lightgreen;">█</span> November Completion
<span style="color: orange;">█</span> August Completion	<span style="background-color: grey;">█</span> Wetland
<span style="color: purple;">█</span> September Completion	



<b>FIRST ENVIRONMENT</b>	NYSDEC SITE NO. 360174 WESTCHESTER COUNTY AIRPORT White Plains, Westchester County, New York <b>FIGURE 1</b> OF-7 STORM SEWER CONSTRUCTION PROGRESS			
	10 Park Place, Bldg 1A, Suite 504 Butler, NJ 07405	Revised LS	Checked DL	Approved SG Date 12/7/2021

Source: Provident Design Engineering PLLC, 2020 100% OF-7 Storm Sewer Design

J:\WESTCHESTER AIRPORT\TIRU\Workplan\Replacement - Stormwater - System - Progress.mxd

## **APPENDIX A**

**IRM OF-7 & OF-4  
2020-2021  
Work Activity Schedule**

<b>Milestone</b>	<b>Estimated Duration</b>	<b>Estimated Completion Date</b>	<b>Estimated Completion Percentage</b>
Meeting County Engineers & Airport Operations	1 Day	20 February	100%
Stream Reconnaissance and Mapping/Location of DEP off-site Wells	3 Days	6 March	100%
Assess Additional Subsurface Collection Point	2 Days	15 March	100%
Staff Gauge Installation	1 Day	23 March	100%
Collect & Evaluate Storm Sewer Water/Groundwater Elevations	1 Day	30 March	100%
OF-7 Data Collection Storm Sewer Video Evaluation	10 Days	6 April	100%
Storm Sewer Surface water Sample Evaluation	20 Days	4 May	100%
Private Utility Mark out	2 Day	8 May	100%
Monitoring Well Installations & Well Development	20 Days	15 May	100%
Groundwater Sampling	7 Days	30 May	100%
OF-4 Pilot Test*	15 Day	15 November	N/A
OF-7 Storm Sewer Design/Modification	45 Days	31 August	100%
OF-7 Storm Bid & Selection	30 Days	January 25,2021	100%
Surface Water Sample Collection	120 Days	6 November	100%
Continued Outfall Flow & Rainfall Measurements	60 Days	30 November	100%
OF-7 Storm Sewer Installation**	120 Days	November 30, 2021	99%
OF-7/OF-4 Performance Monitoring	Quarterly	1 <sup>st</sup> Quarter 2022	0%

Estimated task durations and completions are tentative and are subject to modification based on site work, progress, weather delays, and other considerations such as contractor availability or Airport access.

Monthly progress reports will provide task initiation date for next month activity.

Tasks such as OF-7 data collection/pilot test, OF-4 data collection, and Groundwater IRM Phase I activities will be performed concurrently to the Site Characterization workplan to the extent possible to expedite overall project schedule.

\*Pilot test using a drain/carbon system below the mound at SW-2 is being evaluated to treat PFAS leaving the Airport. This information will be shared with the County & NYSDEC in September.

\*\* Installation scheduled for the summer – fall 2021. Subsurface Construction activities began June 15<sup>th</sup>.

## **APPENDIX B**



End Time	47119 Dust Trak Mass Conc. Total (Avg)	47119 Dust Trak TWA (Avg)	50061 Dust Trak Mass Conc. Total (Avg)	50061 Dust Trak TWA (Avg)
Nov 1 2021 7:19:00 AM			0.017	0
Nov 1 2021 7:20:00 AM			0.01	0
Nov 1 2021 7:21:00 AM			0.01	0
Nov 1 2021 7:22:00 AM	0.013	0	0.01	0
Nov 1 2021 7:23:00 AM	0.016	0	0.01	0
Nov 1 2021 7:24:00 AM	0.012	0	0.01	0
Nov 1 2021 7:25:00 AM	0.01	0	0.01	0
Nov 1 2021 7:26:00 AM	0.009	0	0.01	0
Nov 1 2021 7:27:00 AM	0.009	0	0.01	0
Nov 1 2021 7:28:00 AM	0.009	0	0.01	0
Nov 1 2021 7:29:00 AM	0.009	0	0.01	0
Nov 1 2021 7:30:00 AM	0.009	0	0.01	0
Nov 1 2021 7:31:00 AM	0.009	0	0.01	0
Nov 1 2021 7:32:00 AM	0.009	0	0.01	0
Nov 1 2021 7:33:00 AM	0.009	0	0.01	0
Nov 1 2021 7:34:00 AM	0.009	0	0.01	0
Nov 1 2021 7:35:00 AM	0.009	0	0.01	0
Nov 1 2021 7:36:00 AM	0.009	0	0.011	0
Nov 1 2021 7:37:00 AM	0.01	0	0.011	0
Nov 1 2021 7:38:00 AM	0.01	0	0.011	0
Nov 1 2021 7:39:00 AM	0.009	0	0.011	0
Nov 1 2021 7:40:00 AM	0.01	0	0.012	0
Nov 1 2021 7:41:00 AM	0.009	0	0.011	0
Nov 1 2021 7:42:00 AM	0.01	0	0.011	0.001
Nov 1 2021 7:43:00 AM	0.009	0	0.011	0.001
Nov 1 2021 7:44:00 AM	0.009	0	0.011	0.001
Nov 1 2021 7:45:00 AM	0.009	0	0.011	0.001
Nov 1 2021 7:46:00 AM	0.009	0	0.011	0.001
Nov 1 2021 7:47:00 AM	0.01	0.001	0.038	0.001
Nov 1 2021 7:48:00 AM	0.01	0.001	0.043	0.001
Nov 1 2021 7:49:00 AM	0.01	0.001	0.017	0.001
Nov 1 2021 7:50:00 AM	0.01	0.001	0.012	0.001
Nov 1 2021 7:51:00 AM	0.01	0.001	0.011	0.001
Nov 1 2021 7:52:00 AM	0.01	0.001	0.012	0.001
Nov 1 2021 7:53:00 AM	0.01	0.001	0.012	0.001
Nov 1 2021 7:54:00 AM	0.01	0.001	0.012	0.001
Nov 1 2021 7:55:00 AM	0.01	0.001	0.011	0.001
Nov 1 2021 7:56:00 AM	0.01	0.001	0.011	0.001
Nov 1 2021 7:57:00 AM	0.01	0.001	0.011	0.001
Nov 1 2021 7:58:00 AM	0.01	0.001	0.011	0.001
Nov 1 2021 7:59:00 AM	0.01	0.001	0.011	0.001
Nov 1 2021 8:00:00 AM	0.01	0.001	0.011	0.001
Nov 1 2021 8:01:00 AM	0.01	0.001	0.011	0.001
Nov 1 2021 8:02:00 AM	0.01	0.001	0.011	0.001
Nov 1 2021 8:03:00 AM	0.01	0.001	0.012	0.001
Nov 1 2021 8:04:00 AM	0.01	0.001	0.011	0.001
Nov 1 2021 8:05:00 AM	0.01	0.001	0.011	0.001
Nov 1 2021 8:06:00 AM	0.01	0.001	0.011	0.001
Nov 1 2021 8:07:00 AM	0.01	0.001	0.011	0.001
Nov 1 2021 8:08:00 AM	0.01	0.001	0.013	0.001
Nov 1 2021 8:09:00 AM	0.011	0.001	0.012	0.001
Nov 1 2021 8:10:00 AM	0.011	0.001	0.011	0.001
Nov 1 2021 8:11:00 AM	0.011	0.001	0.011	0.001
Nov 1 2021 8:12:00 AM	0.011	0.001	0.011	0.001
Nov 1 2021 8:13:00 AM	0.01	0.001	0.011	0.001
Nov 1 2021 8:14:00 AM	0.011	0.001	0.011	0.001
Nov 1 2021 8:15:00 AM	0.01	0.001	0.011	0.001
Nov 1 2021 8:16:00 AM	0.01	0.001	0.011	0.001
Nov 1 2021 8:17:00 AM	0.01	0.001	0.011	0.001
Nov 1 2021 8:18:00 AM	0.01	0.001	0.011	0.001
Nov 1 2021 8:19:00 AM	0.01	0.001	0.011	0.002
Nov 1 2021 8:20:00 AM	0.01	0.001	0.011	0.002
Nov 1 2021 8:21:00 AM	0.011	0.001	0.012	0.002
Nov 1 2021 8:22:00 AM	0.01	0.001	0.011	0.002
Nov 1 2021 8:23:00 AM	0.013	0.001	0.011	0.002
Nov 1 2021 8:24:00 AM	0.013	0.001	0.011	0.002
Nov 1 2021 8:25:00 AM	0.01	0.001	0.011	0.002
Nov 1 2021 8:26:00 AM	0.01	0.001	0.011	0.002
Nov 1 2021 8:27:00 AM	0.01	0.001	0.011	0.002
Nov 1 2021 8:28:00 AM	0.011	0.001	0.011	0.002
Nov 1 2021 8:29:00 AM	0.01	0.001	0.011	0.002
Nov 1 2021 8:30:00 AM	0.011	0.001	0.011	0.002
Nov 1 2021 8:31:00 AM	0.011	0.001	0.011	0.002

End Time	47119 Dust Trak Mass Conc. Total (Avg)	47119 Dust Trak TWA (Avg)	50061 Dust Trak Mass Conc. Total (Avg)	50061 Dust Trak TWA (Avg)
Nov 1 2021 8:32:00 AM	0.011	0.001	0.011	0.002
Nov 1 2021 8:33:00 AM	0.011	0.002	0.011	0.002
Nov 1 2021 8:34:00 AM	0.011	0.002	0.011	0.002
Nov 1 2021 8:35:00 AM	0.011	0.002	0.011	0.002
Nov 1 2021 8:36:00 AM	0.011	0.002	0.011	0.002
Nov 1 2021 8:37:00 AM	0.011	0.002	0.011	0.002
Nov 1 2021 8:38:00 AM	0.011	0.002	0.011	0.002
Nov 1 2021 8:39:00 AM	0.011	0.002	0.011	0.002
Nov 1 2021 8:40:00 AM	0.011	0.002	0.011	0.002
Nov 1 2021 8:41:00 AM	0.017	0.002	0.011	0.002
Nov 1 2021 8:42:00 AM	0.013	0.002	0.011	0.002
Nov 1 2021 8:43:00 AM	0.011	0.002	0.011	0.002
Nov 1 2021 8:44:00 AM	0.011	0.002	0.011	0.002
Nov 1 2021 8:45:00 AM	0.011	0.002	0.011	0.002
Nov 1 2021 8:46:00 AM	0.011	0.002	0.01	0.002
Nov 1 2021 8:47:00 AM	0.011	0.002	0.011	0.002
Nov 1 2021 8:48:00 AM	0.011	0.002	0.013	0.002
Nov 1 2021 8:49:00 AM	0.011	0.002	0.012	0.002
Nov 1 2021 8:50:00 AM	0.011	0.002	0.013	0.002
Nov 1 2021 8:51:00 AM	0.011	0.002	0.015	0.002
Nov 1 2021 8:52:00 AM	0.011	0.002	0.011	0.002
Nov 1 2021 8:53:00 AM	0.011	0.002	0.011	0.002
Nov 1 2021 8:54:00 AM	0.011	0.002	0.01	0.002
Nov 1 2021 8:55:00 AM	0.01	0.002	0.011	0.002
Nov 1 2021 8:56:00 AM	0.01	0.002	0.012	0.002
Nov 1 2021 8:57:00 AM	0.011	0.002	0.011	0.002
Nov 1 2021 8:58:00 AM	0.011	0.002	0.011	0.002
Nov 1 2021 8:59:00 AM	0.01	0.002	0.011	0.002
Nov 1 2021 9:00:00 AM	0.01	0.002	0.011	0.002
Nov 1 2021 9:01:00 AM	0.01	0.002	0.01	0.002
Nov 1 2021 9:02:00 AM	0.01	0.002	0.01	0.003
Nov 1 2021 9:03:00 AM	0.01	0.002	0.01	0.003
Nov 1 2021 9:04:00 AM	0.01	0.002	0.01	0.003
Nov 1 2021 9:05:00 AM	0.01	0.002	0.01	0.003
Nov 1 2021 9:06:00 AM	0.01	0.002	0.01	0.003
Nov 1 2021 9:07:00 AM	0.01	0.002	0.01	0.003
Nov 1 2021 9:08:00 AM	0.01	0.002	0.019	0.003
Nov 1 2021 9:09:00 AM	0.01	0.002	0.014	0.003
Nov 1 2021 9:10:00 AM	0.01	0.002	0.011	0.003
Nov 1 2021 9:11:00 AM	0.01	0.002	0.011	0.003
Nov 1 2021 9:12:00 AM	0.01	0.002	0.011	0.003
Nov 1 2021 9:13:00 AM	0.01	0.002	0.01	0.003
Nov 1 2021 9:14:00 AM	0.01	0.002	0.01	0.003
Nov 1 2021 9:15:00 AM	0.01	0.002	0.01	0.003
Nov 1 2021 9:16:00 AM	0.01	0.002	0.01	0.003
Nov 1 2021 9:17:00 AM	0.01	0.002	0.011	0.003
Nov 1 2021 9:18:00 AM	0.01	0.003	0.01	0.003
Nov 1 2021 9:19:00 AM	0.01	0.003	0.01	0.003
Nov 1 2021 9:20:00 AM	0.01	0.003	0.01	0.003
Nov 1 2021 9:21:00 AM	0.01	0.003	0.01	0.003
Nov 1 2021 9:22:00 AM	0.01	0.003	0.01	0.003
Nov 1 2021 9:23:00 AM	0.01	0.003	0.01	0.003
Nov 1 2021 9:24:00 AM	0.01	0.003	0.01	0.003
Nov 1 2021 9:25:00 AM	0.009	0.003	0.01	0.003
Nov 1 2021 9:26:00 AM	0.01	0.003	0.01	0.003
Nov 1 2021 9:27:00 AM	0.01	0.003	0.01	0.003
Nov 1 2021 9:28:00 AM	0.01	0.003	0.011	0.003
Nov 1 2021 9:29:00 AM	0.01	0.003	0.011	0.003
Nov 1 2021 9:30:00 AM	0.01	0.003	0.012	0.003
Nov 1 2021 9:31:00 AM	0.01	0.003	0.011	0.003
Nov 1 2021 9:32:00 AM	0.01	0.003	0.01	0.003
Nov 1 2021 9:33:00 AM	0.01	0.003	0.01	0.003
Nov 1 2021 9:34:00 AM	0.01	0.003	0.01	0.003
Nov 1 2021 9:35:00 AM	0.01	0.003	0.011	0.003
Nov 1 2021 9:36:00 AM	0.01	0.003	0.012	0.003
Nov 1 2021 9:37:00 AM	0.01	0.003	0.011	0.003
Nov 1 2021 9:38:00 AM	0.01	0.003	0.011	0.003
Nov 1 2021 9:39:00 AM	0.01	0.003	0.01	0.003
Nov 1 2021 9:40:00 AM	0.01	0.003	0.011	0.003
Nov 1 2021 9:41:00 AM	0.01	0.003	0.011	0.003
Nov 1 2021 9:42:00 AM	0.01	0.003	0.01	0.003
Nov 1 2021 9:43:00 AM	0.01	0.003	0.01	0.003
Nov 1 2021 9:44:00 AM	0.009	0.003	0.01	0.003

End Time	47119 Dust Trak Mass Conc. Total (Avg)	47119 Dust Trak TWA (Avg)	50061 Dust Trak Mass Conc. Total (Avg)	50061 Dust Trak TWA (Avg)
Nov 1 2021 9:45:00 AM	0.009	0.003	0.01	0.003
Nov 1 2021 9:46:00 AM	0.009	0.003	0.01	0.003
Nov 1 2021 9:47:00 AM	0.009	0.003	0.011	0.004
Nov 1 2021 9:48:00 AM	0.009	0.003	0.009	0.004
Nov 1 2021 9:49:00 AM	0.009	0.003	0.028	0.004
Nov 1 2021 9:50:00 AM	0.009	0.003	0.019	0.004
Nov 1 2021 9:51:00 AM	0.008	0.003	0.014	0.004
Nov 1 2021 9:52:00 AM	0.008	0.003	0.01	0.004
Nov 1 2021 9:53:00 AM	0.008	0.003	0.01	0.004
Nov 1 2021 9:54:00 AM	0.007	0.003	0.009	0.004
Nov 1 2021 9:55:00 AM	0.007	0.003	0.008	0.004
Nov 1 2021 9:56:00 AM	0.007	0.003	0.007	0.004
Nov 1 2021 9:57:00 AM	0.006	0.003	0.007	0.004
Nov 1 2021 9:58:00 AM	0.007	0.003	0.007	0.004
Nov 1 2021 9:59:00 AM	0.007	0.003	0.006	0.004
Nov 1 2021 10:00:00 AM	0.006	0.003	0.01	0.004
Nov 1 2021 10:01:00 AM	0.005	0.003	0.007	0.004
Nov 1 2021 10:02:00 AM	0.005	0.003	0.006	0.004
Nov 1 2021 10:03:00 AM	0.004	0.003	0.005	0.004
Nov 1 2021 10:04:00 AM	0.004	0.003	0.006	0.004
Nov 1 2021 10:05:00 AM	0.004	0.003	0.005	0.004
Nov 1 2021 10:06:00 AM	0.004	0.003	0.005	0.004
Nov 1 2021 10:07:00 AM	0.004	0.003	0.007	0.004
Nov 1 2021 10:08:00 AM	0.004	0.003	0.006	0.004
Nov 1 2021 10:09:00 AM	0.004	0.003	0.005	0.004
Nov 1 2021 10:10:00 AM	0.004	0.003	0.004	0.004
Nov 1 2021 10:11:00 AM	0.004	0.003	0.004	0.004
Nov 1 2021 10:12:00 AM	0.004	0.003	0.004	0.004
Nov 1 2021 10:13:00 AM	0.003	0.003	0.004	0.004
Nov 1 2021 10:14:00 AM	0.004	0.003	0.004	0.004
Nov 1 2021 10:15:00 AM	0.004	0.003	0.004	0.004
Nov 1 2021 10:16:00 AM	0.003	0.003	0.004	0.004
Nov 1 2021 10:17:00 AM	0.004	0.003	0.004	0.004
Nov 1 2021 10:18:00 AM	0.003	0.003	0.004	0.004
Nov 1 2021 10:19:00 AM	0.003	0.003	0.005	0.004
Nov 1 2021 10:20:00 AM	0.003	0.003	0.004	0.004
Nov 1 2021 10:21:00 AM	0.003	0.003	0.003	0.004
Nov 1 2021 10:22:00 AM	0.003	0.004	0.004	0.004
Nov 1 2021 10:23:00 AM	0.003	0.004	0.004	0.004
Nov 1 2021 10:24:00 AM	0.003	0.004	0.004	0.004
Nov 1 2021 10:25:00 AM	0.004	0.004	0.004	0.004
Nov 1 2021 10:26:00 AM	0.003	0.004	0.004	0.004
Nov 1 2021 10:27:00 AM	0.003	0.004	0.003	0.004
Nov 1 2021 10:28:00 AM	0.003	0.004	0.004	0.004
Nov 1 2021 10:29:00 AM	0.003	0.004	0.006	0.004
Nov 1 2021 10:30:00 AM	0.003	0.004	0.004	0.004
Nov 1 2021 10:31:00 AM	0.003	0.004	0.004	0.004
Nov 1 2021 10:32:00 AM	0.004	0.004	0.005	0.004
Nov 1 2021 10:33:00 AM	0.003	0.004	0.01	0.004
Nov 1 2021 10:34:00 AM	0.003	0.004	0.004	0.004
Nov 1 2021 10:35:00 AM	0.003	0.004	0.003	0.004
Nov 1 2021 10:36:00 AM	0.003	0.004	0.005	0.004
Nov 1 2021 10:37:00 AM	0.003	0.004	0.006	0.004
Nov 1 2021 10:38:00 AM	0.004	0.004	0.006	0.004
Nov 1 2021 10:39:00 AM	0.003	0.004	0.015	0.004
Nov 1 2021 10:40:00 AM	0.003	0.004	0.016	0.004
Nov 1 2021 10:41:00 AM	0.003	0.004	0.004	0.004
Nov 1 2021 10:42:00 AM	0.003	0.004	0.004	0.004
Nov 1 2021 10:43:00 AM	0.003	0.004	0.007	0.004
Nov 1 2021 10:44:00 AM	0.003	0.004	0.003	0.004
Nov 1 2021 10:45:00 AM	0.003	0.004	0.005	0.004
Nov 1 2021 10:46:00 AM	0.003	0.004	0.004	0.004
Nov 1 2021 10:47:00 AM	0.003	0.004	0.004	0.004
Nov 1 2021 10:48:00 AM	0.003	0.004	0.005	0.004
Nov 1 2021 10:49:00 AM	0.003	0.004	0.007	0.004
Nov 1 2021 10:50:00 AM	0.003	0.004	0.003	0.004
Nov 1 2021 10:51:00 AM	0.003	0.004	0.003	0.004
Nov 1 2021 10:52:00 AM	0.003	0.004	0.003	0.004
Nov 1 2021 10:53:00 AM	0.003	0.004	0.003	0.004
Nov 1 2021 10:54:00 AM	0.003	0.004	0.003	0.004
Nov 1 2021 10:55:00 AM	0.003	0.004	0.004	0.004
Nov 1 2021 10:56:00 AM	0.003	0.004	0.003	0.004
Nov 1 2021 10:57:00 AM	0.003	0.004	0.006	0.004

End Time	47119 Dust Trak Mass Conc. Total (Avg)	47119 Dust Trak TWA (Avg)	50061 Dust Trak Mass Conc. Total (Avg)	50061 Dust Trak TWA (Avg)
Nov 1 2021 10:58:00 AM	0.003	0.004	0.005	0.004
Nov 1 2021 10:59:00 AM	0.003	0.004	0.005	0.004
Nov 1 2021 11:00:00 AM	0.003	0.004	0.006	0.004
Nov 1 2021 11:01:00 AM	0.003	0.004	0.004	0.004
Nov 1 2021 11:02:00 AM	0.003	0.004	0.004	0.004
Nov 1 2021 11:03:00 AM	0.003	0.004	0.003	0.004
Nov 1 2021 11:04:00 AM	0.003	0.004	0.003	0.004
Nov 1 2021 11:05:00 AM	0.003	0.004	0.003	0.004
Nov 1 2021 11:06:00 AM	0.003	0.004	0.004	0.004
Nov 1 2021 11:07:00 AM	0.003	0.004	0.005	0.004
Nov 1 2021 11:08:00 AM	0.003	0.004	0.007	0.004
Nov 1 2021 11:09:00 AM	0.003	0.004	0.004	0.005
Nov 1 2021 11:10:00 AM	0.003	0.004	0.004	0.005
Nov 1 2021 11:11:00 AM	0.003	0.004	0.003	0.005
Nov 1 2021 11:12:00 AM	0.004	0.004	0.003	0.005
Nov 1 2021 11:13:00 AM	0.003	0.004	0.004	0.005
Nov 1 2021 11:14:00 AM	0.003	0.004	0.005	0.005
Nov 1 2021 11:15:00 AM	0.003	0.004	0.007	0.005
Nov 1 2021 11:16:00 AM	0.003	0.004	0.004	0.005
Nov 1 2021 11:17:00 AM	0.003	0.004	0.005	0.005
Nov 1 2021 11:18:00 AM	0.003	0.004	0.004	0.005
Nov 1 2021 11:19:00 AM	0.003	0.004	0.004	0.005
Nov 1 2021 11:20:00 AM	0.003	0.004	0.005	0.005
Nov 1 2021 11:21:00 AM	0.003	0.004	0.003	0.005
Nov 1 2021 11:22:00 AM	0.002	0.004	0.003	0.005
Nov 1 2021 11:23:00 AM	0.002	0.004	0.003	0.005
Nov 1 2021 11:24:00 AM	0.002	0.004	0.004	0.005
Nov 1 2021 11:25:00 AM	0.002	0.004	0.004	0.005
Nov 1 2021 11:26:00 AM	0.002	0.004	0.004	0.005
Nov 1 2021 11:27:00 AM	0.002	0.004	0.003	0.005
Nov 1 2021 11:28:00 AM	0.002	0.004	0.004	0.005
Nov 1 2021 11:29:00 AM	0.002	0.004	0.005	0.005
Nov 1 2021 11:30:00 AM	0.002	0.004	0.005	0.005
Nov 1 2021 11:31:00 AM	0.002	0.004	0.004	0.005
Nov 1 2021 11:32:00 AM	0.003	0.004	0.006	0.005
Nov 1 2021 11:33:00 AM	0.002	0.004	0.009	0.005
Nov 1 2021 11:34:00 AM	0.002	0.004	0.009	0.005
Nov 1 2021 11:35:00 AM	0.002	0.004	0.012	0.005
Nov 1 2021 11:36:00 AM	0.002	0.004	0.004	0.005
Nov 1 2021 11:37:00 AM	0.002	0.004	0.004	0.005
Nov 1 2021 11:38:00 AM	0.002	0.004	0.013	0.005
Nov 1 2021 11:39:00 AM	0.002	0.004	0.01	0.005
Nov 1 2021 11:40:00 AM	0.002	0.004	0.004	0.005
Nov 1 2021 11:41:00 AM	0.002	0.004	0.003	0.005
Nov 1 2021 11:42:00 AM	0.002	0.004	0.003	0.005
Nov 1 2021 11:43:00 AM	0.002	0.004	0.003	0.005
Nov 1 2021 11:44:00 AM	0.002	0.004	0.003	0.005
Nov 1 2021 11:45:00 AM	0.002	0.004	0.003	0.005
Nov 1 2021 11:46:00 AM	0.002	0.004	0.004	0.005
Nov 1 2021 11:47:00 AM	0.002	0.004	0.004	0.005
Nov 1 2021 11:48:00 AM	0.002	0.004	0.007	0.005
Nov 1 2021 11:49:00 AM	0.002	0.004	0.005	0.005
Nov 1 2021 11:50:00 AM	0.004	0.004	0.004	0.005
Nov 1 2021 11:51:00 AM	0.002	0.004	0.005	0.005
Nov 1 2021 11:52:00 AM	0.002	0.004	0.005	0.005
Nov 1 2021 11:53:00 AM	0.003	0.004	0.005	0.005
Nov 1 2021 11:54:00 AM	0.002	0.004	0.004	0.005
Nov 1 2021 11:55:00 AM	0.002	0.004	0.003	0.005
Nov 1 2021 11:56:00 AM	0.002	0.004	0.005	0.005
Nov 1 2021 11:57:00 AM	0.002	0.004	0.005	0.005
Nov 1 2021 11:58:00 AM	0.002	0.004	0.007	0.005
Nov 1 2021 11:59:00 AM	0.002	0.004	0.005	0.005
Nov 1 2021 12:00:00 PM	0.002	0.004	0.004	0.005
Nov 1 2021 12:01:00 PM	0.002	0.004	0.004	0.005
Nov 1 2021 12:02:00 PM	0.002	0.004	0.003	0.005
Nov 1 2021 12:03:00 PM	0.002	0.004	0.003	0.005
Nov 1 2021 12:04:00 PM	0.002	0.004	0.003	0.005
Nov 1 2021 12:05:00 PM	0.002	0.004	0.003	0.005
Nov 1 2021 12:06:00 PM	0.002	0.004	0.003	0.005
Nov 1 2021 12:07:00 PM	0.002	0.004	0.003	0.005
Nov 1 2021 12:08:00 PM	0.002	0.004	0.006	0.005
Nov 1 2021 12:09:00 PM	0.002	0.004	0.008	0.005
Nov 1 2021 12:10:00 PM	0.002	0.004	0.004	0.005

End Time	47119 Dust Trak Mass Conc. Total (Avg)	47119 Dust Trak TWA (Avg)	50061 Dust Trak Mass Conc. Total (Avg)	50061 Dust Trak TWA (Avg)
Nov 1 2021 12:11:00 PM	0.002	0.004	0.004	0.005
Nov 1 2021 12:12:00 PM	0.002	0.004	0.004	0.005
Nov 1 2021 12:13:00 PM	0.002	0.004	0.006	0.005
Nov 1 2021 12:14:00 PM	0.002	0.004	0.006	0.005
Nov 1 2021 12:15:00 PM	0.002	0.004	0.007	0.005
Nov 1 2021 12:16:00 PM	0.002	0.004	0.004	0.005
Nov 1 2021 12:17:00 PM	0.001	0.004	0.002	0.005
Nov 1 2021 12:18:00 PM	0.001	0.004	0.002	0.005
Nov 1 2021 12:19:00 PM	0.002	0.004	0.003	0.005
Nov 1 2021 12:20:00 PM	0.001	0.004	0.003	0.005
Nov 1 2021 12:21:00 PM	0.001	0.004	0.003	0.005
Nov 1 2021 12:22:00 PM	0.001	0.004	0.003	0.005
Nov 1 2021 12:23:00 PM	0.001	0.004	0.002	0.005
Nov 1 2021 12:24:00 PM	0.001	0.004	0.003	0.005
Nov 1 2021 12:25:00 PM	0.001	0.004	0.002	0.005
Nov 1 2021 12:26:00 PM	0.001	0.004	0.002	0.005
Nov 1 2021 12:27:00 PM	0.001	0.004	0.002	0.005
Nov 1 2021 12:28:00 PM	0.001	0.004	0.002	0.005
Nov 1 2021 12:29:00 PM	0.001	0.004	0.003	0.005
Nov 1 2021 12:30:00 PM	0.001	0.004	0.003	0.005
Nov 1 2021 12:31:00 PM	0.001	0.004	0.003	0.005
Nov 1 2021 12:32:00 PM	0.001	0.004	0.002	0.005
Nov 1 2021 12:33:00 PM	0.002	0.004	0.002	0.005
Nov 1 2021 12:34:00 PM	0.001	0.004	0.002	0.005
Nov 1 2021 12:35:00 PM	0.001	0.004	0.002	0.005
Nov 1 2021 12:36:00 PM	0.002	0.004	0.002	0.005
Nov 1 2021 12:37:00 PM	0.001	0.004	0.002	0.005
Nov 1 2021 12:38:00 PM	0.001	0.004	0.002	0.005
Nov 1 2021 12:39:00 PM	0.001	0.004	0.002	0.005
Nov 1 2021 12:40:00 PM	0.002	0.004	0.002	0.005
Nov 1 2021 12:41:00 PM	0.001	0.004	0.002	0.005
Nov 1 2021 12:42:00 PM	0.002	0.004	0.002	0.005
Nov 1 2021 12:43:00 PM	0.001	0.004	0.002	0.005
Nov 1 2021 12:44:00 PM	0.002	0.004	0.002	0.005
Nov 1 2021 12:45:00 PM	0.002	0.004	0.002	0.005
Nov 1 2021 12:46:00 PM	0.002	0.004	0.004	0.005
Nov 1 2021 12:47:00 PM	0.002	0.004	0.002	0.005
Nov 1 2021 12:48:00 PM	0.002	0.004	0.004	0.005
Nov 1 2021 12:49:00 PM	0.002	0.004	0.003	0.005
Nov 1 2021 12:50:00 PM	0.002	0.004	0.003	0.005
Nov 1 2021 12:51:00 PM	0.002	0.004	0.003	0.005
Nov 1 2021 12:52:00 PM	0.002	0.004	0.003	0.005
Nov 1 2021 12:53:00 PM	0.002	0.004	0.004	0.005
Nov 1 2021 12:54:00 PM	0.002	0.004	0.003	0.005
Nov 1 2021 12:55:00 PM	0.002	0.004	0.003	0.005
Nov 1 2021 12:56:00 PM	0.002	0.004	0.005	0.005
Nov 1 2021 12:57:00 PM	0.002	0.004	0.005	0.005
Nov 1 2021 12:58:00 PM	0.002	0.004	0.003	0.005
Nov 1 2021 12:59:00 PM	0.002	0.004	0.003	0.005
Nov 1 2021 1:00:00 PM	0.002	0.004	0.002	0.005
Nov 1 2021 1:01:00 PM	0.003	0.004	0.002	0.005
Nov 1 2021 1:02:00 PM	0.002	0.004	0.004	0.005
Nov 1 2021 1:03:00 PM	0.002	0.004	0.005	0.005
Nov 1 2021 1:04:00 PM	0.001	0.004	0.003	0.005
Nov 1 2021 1:05:00 PM	0.001	0.004	0.004	0.005
Nov 1 2021 1:06:00 PM	0.002	0.004	0.004	0.005
Nov 1 2021 1:07:00 PM	0.002	0.004	0.003	0.005
Nov 1 2021 1:08:00 PM	0.001	0.004	0.004	0.005
Nov 1 2021 1:09:00 PM	0.001	0.004	0.003	0.005
Nov 1 2021 1:10:00 PM	0.001	0.004	0.003	0.005
Nov 1 2021 1:11:00 PM	0.001	0.004	0.003	0.005
Nov 1 2021 1:12:00 PM	0.002	0.004	0.003	0.006
Nov 1 2021 1:13:00 PM	0.001	0.004	0.005	0.006
Nov 1 2021 1:14:00 PM	0.001	0.004	0.004	0.006
Nov 1 2021 1:15:00 PM	0.001	0.004	0.003	0.006
Nov 1 2021 1:16:00 PM	0.001	0.004	0.005	0.006
Nov 1 2021 1:17:00 PM	0.001	0.004	0.006	0.006
Nov 1 2021 1:18:00 PM	0.001	0.004	0.005	0.006
Nov 1 2021 1:19:00 PM	0.001	0.004	0.01	0.006
Nov 1 2021 1:20:00 PM	0.002	0.004	0.004	0.006
Nov 1 2021 1:21:00 PM	0.002	0.004	0.005	0.006
Nov 1 2021 1:22:00 PM	0.003	0.004	0.004	0.006
Nov 1 2021 1:23:00 PM	0.002	0.004	0.003	0.006

End Time	47119 Dust Trak Mass Conc. Total (Avg)	47119 Dust Trak TWA (Avg)	50061 Dust Trak Mass Conc. Total (Avg)	50061 Dust Trak TWA (Avg)
Nov 1 2021 1:24:00 PM	0.001	0.004	0.003	0.006
Nov 1 2021 1:25:00 PM	0.001	0.004	0.006	0.006
Nov 1 2021 1:26:00 PM	0.002	0.004	0.004	0.006
Nov 1 2021 1:27:00 PM	0.001	0.004	0.003	0.006
Nov 1 2021 1:28:00 PM	0.001	0.004	0.003	0.006
Nov 1 2021 1:29:00 PM	0.001	0.004	0.006	0.006
Nov 1 2021 1:30:00 PM	0.001	0.004	0.005	0.006
Nov 1 2021 1:31:00 PM	0.004	0.004	0.007	0.006
Nov 1 2021 1:32:00 PM	0.001	0.004	0.006	0.006
Nov 1 2021 1:33:00 PM	0.001	0.004	0.004	0.006
Nov 1 2021 1:34:00 PM	0.001	0.004	0.003	0.006
Nov 1 2021 1:35:00 PM	0.001	0.004	0.003	0.006
Nov 1 2021 1:36:00 PM	0.001	0.004	0.008	0.006
Nov 1 2021 1:37:00 PM	0.001	0.004	0.004	0.006
Nov 1 2021 1:38:00 PM	0.001	0.004	0.004	0.006
Nov 1 2021 1:39:00 PM	0.001	0.004	0.005	0.006
Nov 1 2021 1:40:00 PM	0.001	0.004	0.004	0.006
Nov 1 2021 1:41:00 PM	0.001	0.004	0.003	0.006
Nov 1 2021 1:42:00 PM	0.001	0.004	0.004	0.006
Nov 1 2021 1:43:00 PM	0.001	0.004	0.003	0.006
Nov 1 2021 1:44:00 PM	0.001	0.004	0.007	0.006
Nov 1 2021 1:45:00 PM	0.001	0.004	0.007	0.006
Nov 1 2021 1:46:00 PM	0.001	0.004	0.003	0.006
Nov 1 2021 1:47:00 PM	0.001	0.004	0.003	0.006
Nov 1 2021 1:48:00 PM	0.003	0.004	0.003	0.006
Nov 1 2021 1:49:00 PM	0.001	0.004	0.002	0.006
Nov 1 2021 1:50:00 PM	0.001	0.004	0.002	0.006
Nov 1 2021 1:51:00 PM	0.001	0.004	0.003	0.006
Nov 1 2021 1:52:00 PM	0.001	0.004	0.005	0.006
Nov 1 2021 1:53:00 PM	0.001	0.004	0.005	0.006
Nov 1 2021 1:54:00 PM	0.001	0.004	0.004	0.006
Nov 1 2021 1:55:00 PM	0.001	0.004	0.008	0.006
Nov 1 2021 1:56:00 PM	0.001	0.004	0.006	0.006
Nov 1 2021 1:57:00 PM	0.001	0.004	0.006	0.006
Nov 1 2021 1:58:00 PM	0.001	0.004	0.013	0.006
Nov 1 2021 1:59:00 PM	0.001	0.004	0.003	0.006
Nov 1 2021 2:00:00 PM	0.001	0.004	0.003	0.006
Nov 1 2021 2:01:00 PM	0.001	0.004	0.003	0.006
Nov 1 2021 2:02:00 PM	0.002	0.004	0.008	0.006
Nov 1 2021 2:03:00 PM	0.002	0.004	0.009	0.006
Nov 1 2021 2:04:00 PM	0.001	0.004	0.008	0.006
Nov 1 2021 2:05:00 PM	0.001	0.004	0.013	0.006
Nov 1 2021 2:06:00 PM	0.001	0.004	0.008	0.006
Nov 1 2021 2:07:00 PM	0.001	0.004	0.004	0.006
Nov 1 2021 2:08:00 PM	0.001	0.004	0.011	0.006
Nov 1 2021 2:09:00 PM	0.001	0.004	0.007	0.006
Nov 1 2021 2:10:00 PM	0.001	0.004	0.005	0.006
Nov 1 2021 2:11:00 PM	0.001	0.004	0.005	0.006
Nov 1 2021 2:12:00 PM	0.001	0.004	0.006	0.006
Nov 1 2021 2:13:00 PM	0.001	0.004	0.004	0.006
Nov 1 2021 2:14:00 PM	0.001	0.004	0.003	0.006
Nov 1 2021 2:15:00 PM	0.001	0.004	0.003	0.006
Nov 1 2021 2:16:00 PM	0.001	0.004	0.003	0.006
Nov 1 2021 2:17:00 PM	0.001	0.004	0.002	0.006
Nov 1 2021 2:18:00 PM	0.001	0.004	0.002	0.006
Nov 1 2021 2:19:00 PM	0.001	0.004	0.004	0.006
Nov 1 2021 2:20:00 PM	0.001	0.004	0.003	0.006
Nov 1 2021 2:21:00 PM	0.001	0.004	0.005	0.006
Nov 1 2021 2:22:00 PM	0.001	0.004	0.007	0.006
Nov 1 2021 2:23:00 PM	0.001	0.004	0.003	0.006
Nov 1 2021 2:24:00 PM	0.001	0.004	0.003	0.006
Nov 1 2021 2:25:00 PM	0.001	0.004	0.003	0.006
Nov 1 2021 2:26:00 PM	0.001	0.004	0.003	0.006
Nov 1 2021 2:27:00 PM	0.001	0.004	0.003	0.006
Nov 1 2021 2:28:00 PM	0.001	0.004	0.003	0.006
Nov 1 2021 2:29:00 PM	0.001	0.004	0.003	0.006
Nov 1 2021 2:30:00 PM	0.001	0.004	0.003	0.006
Nov 1 2021 2:31:00 PM	0.001	0.005	0.003	0.006
Nov 1 2021 2:32:00 PM	0.001	0.005	0.003	0.006
Nov 1 2021 2:33:00 PM	0.001	0.005	0.002	0.006
Nov 1 2021 2:34:00 PM	0.001	0.005	0.003	0.006
Nov 1 2021 2:35:00 PM	0.001	0.005	0.004	0.006
Nov 1 2021 2:36:00 PM	0.001	0.005	0.003	0.006

End Time	47119 Dust Trak Mass Conc. Total (Avg)	47119 Dust Trak TWA (Avg)	50061 Dust Trak Mass Conc. Total (Avg)	50061 Dust Trak TWA (Avg)
Nov 1 2021 2:37:00 PM	0.001	0.005	0.002	0.006
Nov 1 2021 2:38:00 PM	0.001	0.005	0.003	0.006
Nov 1 2021 2:39:00 PM	0.001	0.005	0.003	0.006
Nov 1 2021 2:40:00 PM	0.001	0.005	0.007	0.006
Nov 1 2021 2:41:00 PM	0.001	0.005	0.011	0.006
Nov 1 2021 2:42:00 PM	0.001	0.005	0.008	0.006
Nov 1 2021 2:43:00 PM	0.001	0.005	0.004	0.006
Nov 1 2021 2:44:00 PM	0.001	0.005	0.007	0.006
Nov 1 2021 2:45:00 PM	0.001	0.005	0.011	0.006
Nov 1 2021 2:46:00 PM	0.001	0.005	0.009	0.006
Nov 1 2021 2:47:00 PM	0.001	0.005	0.006	0.006
Nov 1 2021 2:48:00 PM	0.001	0.005	0.016	0.006
Nov 1 2021 2:49:00 PM	0.001	0.005	0.005	0.006
Nov 1 2021 2:50:00 PM	0.001	0.005	0.004	0.006
Nov 1 2021 2:51:00 PM	0.001		0.008	
Nov 1 2021 2:52:00 PM	0.001		0.006	
Nov 1 2021 2:53:00 PM	0.001		0.006	
Nov 1 2021 2:54:00 PM	0.001			
Nov 1 2021 2:55:00 PM	0.001			
Nov 1 2021 2:56:00 PM	0.001			
Nov 1 2021 2:57:00 PM	0.001			
Nov 1 2021 2:58:00 PM				
Nov 1 2021 2:59:00 PM	0.009			
Nov 1 2021 3:00:00 PM	0.018			
Nov 1 2021 3:01:00 PM				
Nov 2 2021 6:59:00 AM			0.009	0.007
Nov 2 2021 7:00:00 AM			0.014	0.007
Nov 2 2021 7:01:00 AM	0.004	0.005	0.014	0.002
Nov 2 2021 7:02:00 AM	0.02	0.005	0.009	0
Nov 2 2021 7:03:00 AM	0.008	0	0.009	0
Nov 2 2021 7:04:00 AM	0.009	0	0.109	0
Nov 2 2021 7:05:00 AM	0.008	0	0.009	0
Nov 2 2021 7:06:00 AM	0.01	0	0.006	0
Nov 2 2021 7:07:00 AM	0.006	0	0.006	0
Nov 2 2021 7:08:00 AM	0.006	0	0.015	0
Nov 2 2021 7:09:00 AM	0.006	0	0.04	0
Nov 2 2021 7:10:00 AM	0.006	0	0.01	0
Nov 2 2021 7:11:00 AM	0.006	0	0.008	0
Nov 2 2021 7:12:00 AM	0.006	0	0.006	0
Nov 2 2021 7:13:00 AM	0.005	0	0.008	0
Nov 2 2021 7:14:00 AM	0.005	0	0.009	0
Nov 2 2021 7:15:00 AM	0.005	0	0.008	0.001
Nov 2 2021 7:16:00 AM	0.005	0	0.011	0.001
Nov 2 2021 7:17:00 AM	0.005	0	0.008	0.001
Nov 2 2021 7:18:00 AM	0.005	0	0.298	0.001
Nov 2 2021 7:19:00 AM	0.005	0	0.008	0.001
Nov 2 2021 7:20:00 AM	0.006	0	0.006	0.001
Nov 2 2021 7:21:00 AM	0.006	0	0.006	0.001
Nov 2 2021 7:22:00 AM	0.006	0	0.006	0.001
Nov 2 2021 7:23:00 AM	0.006	0	0.007	0.001
Nov 2 2021 7:24:00 AM	0.009	0	0.007	0.001
Nov 2 2021 7:25:00 AM	0.01	0	0.007	0.001
Nov 2 2021 7:26:00 AM	0.007	0	0.007	0.001
Nov 2 2021 7:27:00 AM	0.007	0	0.006	0.001
Nov 2 2021 7:28:00 AM	0.008	0	0.007	0.001
Nov 2 2021 7:29:00 AM	0.008	0	0.017	0.001
Nov 2 2021 7:30:00 AM	0.008	0	0.009	0.001
Nov 2 2021 7:31:00 AM	0.007	0	0.007	0.001
Nov 2 2021 7:32:00 AM	0.007	0	0.007	0.001
Nov 2 2021 7:33:00 AM	0.007	0	0.008	0.001
Nov 2 2021 7:34:00 AM	0.007	0	0.008	0.001
Nov 2 2021 7:35:00 AM	0.007	0	0.008	0.002
Nov 2 2021 7:36:00 AM	0.007	0.001	0.008	0.002
Nov 2 2021 7:37:00 AM	0.008	0.001	0.008	0.002
Nov 2 2021 7:38:00 AM	0.009	0.001	0.007	0.002
Nov 2 2021 7:39:00 AM	0.008	0.001	0.007	0.002
Nov 2 2021 7:40:00 AM	0.008	0.001	0.007	0.002
Nov 2 2021 7:41:00 AM	0.008	0.001	0.007	0.002
Nov 2 2021 7:42:00 AM	0.008	0.001	0.007	0.002
Nov 2 2021 7:43:00 AM	0.008	0.001	0.007	0.002
Nov 2 2021 7:44:00 AM	0.008	0.001	0.007	0.002
Nov 2 2021 7:45:00 AM	0.008	0.001	0.008	0.002
Nov 2 2021 7:46:00 AM	0.008	0.001	0.008	0.002

End Time	47119 Dust Trak Mass Conc. Total (Avg)	47119 Dust Trak TWA (Avg)	50061 Dust Trak Mass Conc. Total (Avg)	50061 Dust Trak TWA (Avg)
Nov 2 2021 7:47:00 AM	0.008	0.001	0.008	0.002
Nov 2 2021 7:48:00 AM	0.008	0.001	0.008	0.002
Nov 2 2021 7:49:00 AM	0.008	0.001	0.008	0.002
Nov 2 2021 7:50:00 AM	0.008	0.001	0.008	0.002
Nov 2 2021 7:51:00 AM	0.008	0.001	0.008	0.002
Nov 2 2021 7:52:00 AM	0.008	0.001	0.008	0.002
Nov 2 2021 7:53:00 AM	0.009	0.001	0.007	0.002
Nov 2 2021 7:54:00 AM	0.008	0.001	0.007	0.002
Nov 2 2021 7:55:00 AM	0.008	0.001	0.007	0.002
Nov 2 2021 7:56:00 AM	0.008	0.001	0.007	0.002
Nov 2 2021 7:57:00 AM	0.008	0.001	0.007	0.002
Nov 2 2021 7:58:00 AM	0.008	0.001	0.007	0.002
Nov 2 2021 7:59:00 AM	0.008	0.001	0.007	0.002
Nov 2 2021 8:00:00 AM	0.008	0.001	0.008	0.002
Nov 2 2021 8:01:00 AM	0.009	0.001	0.008	0.002
Nov 2 2021 8:02:00 AM	0.009	0.001	0.008	0.002
Nov 2 2021 8:03:00 AM	0.009	0.001	0.008	0.002
Nov 2 2021 8:04:00 AM	0.009	0.001	0.008	0.002
Nov 2 2021 8:05:00 AM	0.008	0.001	0.008	0.002
Nov 2 2021 8:06:00 AM	0.009	0.001	0.008	0.002
Nov 2 2021 8:07:00 AM	0.009	0.001	0.008	0.002
Nov 2 2021 8:08:00 AM	0.009	0.001	0.008	0.002
Nov 2 2021 8:09:00 AM	0.009	0.001	0.009	0.002
Nov 2 2021 8:10:00 AM	0.009	0.001	0.009	0.002
Nov 2 2021 8:11:00 AM	0.01	0.001	0.009	0.002
Nov 2 2021 8:12:00 AM	0.01	0.001	0.009	0.002
Nov 2 2021 8:13:00 AM	0.01	0.001	0.009	0.002
Nov 2 2021 8:14:00 AM	0.01	0.001	0.009	0.002
Nov 2 2021 8:15:00 AM	0.01	0.001	0.009	0.002
Nov 2 2021 8:16:00 AM	0.01	0.001	0.009	0.002
Nov 2 2021 8:17:00 AM	0.01	0.001	0.009	0.002
Nov 2 2021 8:18:00 AM	0.01	0.001	0.009	0.002
Nov 2 2021 8:19:00 AM	0.009	0.001	0.009	0.002
Nov 2 2021 8:20:00 AM	0.009	0.001	0.01	0.002
Nov 2 2021 8:21:00 AM	0.008	0.001	0.009	0.002
Nov 2 2021 8:22:00 AM	0.008	0.001	0.009	0.002
Nov 2 2021 8:23:00 AM	0.008	0.001	0.009	0.002
Nov 2 2021 8:24:00 AM	0.008	0.001	0.009	0.002
Nov 2 2021 8:25:00 AM	0.008	0.001	0.009	0.002
Nov 2 2021 8:26:00 AM	0.008	0.001	0.009	0.002
Nov 2 2021 8:27:00 AM	0.009	0.001	0.009	0.002
Nov 2 2021 8:28:00 AM	0.008	0.001	0.009	0.002
Nov 2 2021 8:29:00 AM	0.009	0.001	0.008	0.002
Nov 2 2021 8:30:00 AM	0.009	0.001	0.009	0.002
Nov 2 2021 8:31:00 AM	0.009	0.001	0.009	0.002
Nov 2 2021 8:32:00 AM	0.009	0.001	0.008	0.002
Nov 2 2021 8:33:00 AM	0.009	0.002	0.008	0.002
Nov 2 2021 8:34:00 AM	0.009	0.002	0.008	0.003
Nov 2 2021 8:35:00 AM	0.009	0.002	0.009	0.003
Nov 2 2021 8:36:00 AM	0.009	0.002	0.008	0.003
Nov 2 2021 8:37:00 AM	0.009	0.002	0.008	0.003
Nov 2 2021 8:38:00 AM	0.009	0.002	0.008	0.003
Nov 2 2021 8:39:00 AM	0.009	0.002	0.009	0.003
Nov 2 2021 8:40:00 AM	0.009	0.002	0.009	0.003
Nov 2 2021 8:41:00 AM	0.009	0.002	0.01	0.003
Nov 2 2021 8:42:00 AM	0.009	0.002	0.01	0.003
Nov 2 2021 8:43:00 AM	0.01	0.002	0.01	0.003
Nov 2 2021 8:44:00 AM	0.01	0.002	0.012	0.003
Nov 2 2021 8:45:00 AM	0.009	0.002	0.011	0.003
Nov 2 2021 8:46:00 AM	0.009	0.002	0.01	0.003
Nov 2 2021 8:47:00 AM	0.009	0.002	0.01	0.003
Nov 2 2021 8:48:00 AM	0.009	0.002	0.01	0.003
Nov 2 2021 8:49:00 AM	0.011	0.002	0.011	0.003
Nov 2 2021 8:50:00 AM	0.014	0.002	0.01	0.003
Nov 2 2021 8:51:00 AM	0.014	0.002	0.01	0.003
Nov 2 2021 8:52:00 AM	0.013	0.002	0.01	0.003
Nov 2 2021 8:53:00 AM	0.012	0.002	0.01	0.003
Nov 2 2021 8:54:00 AM	0.012	0.002	0.009	0.003
Nov 2 2021 8:55:00 AM	0.011	0.002	0.009	0.003
Nov 2 2021 8:56:00 AM	0.01	0.002	0.01	0.003
Nov 2 2021 8:57:00 AM	0.009	0.002	0.01	0.003
Nov 2 2021 8:58:00 AM	0.009	0.002	0.009	0.003
Nov 2 2021 8:59:00 AM	0.009	0.002	0.008	0.003



End Time	47119 Dust Trak Mass Conc. Total (Avg)	47119 Dust Trak TWA (Avg)	50061 Dust Trak Mass Conc. Total (Avg)	50061 Dust Trak TWA (Avg)
Nov 2 2021 9:00:00 AM	0.009	0.002	0.009	0.003
Nov 2 2021 9:01:00 AM	0.009	0.002	0.009	0.003
Nov 2 2021 9:02:00 AM	0.009	0.002	0.008	0.003
Nov 2 2021 9:03:00 AM	0.009	0.002	0.008	0.003
Nov 2 2021 9:04:00 AM	0.009	0.002	0.008	0.003
Nov 2 2021 9:05:00 AM	0.009	0.002	0.008	0.003
Nov 2 2021 9:06:00 AM	0.009	0.002	0.008	0.003
Nov 2 2021 9:07:00 AM	0.009	0.002	0.008	0.003
Nov 2 2021 9:08:00 AM	0.009	0.002	0.008	0.003
Nov 2 2021 9:09:00 AM	0.009	0.002	0.008	0.003
Nov 2 2021 9:10:00 AM	0.009	0.002	0.008	0.003
Nov 2 2021 9:11:00 AM	0.009	0.002	0.008	0.003
Nov 2 2021 9:12:00 AM	0.009	0.002	0.008	0.003
Nov 2 2021 9:13:00 AM	0.009	0.002	0.008	0.003
Nov 2 2021 9:14:00 AM	0.009	0.002	0.008	0.003
Nov 2 2021 9:15:00 AM	0.009	0.002	0.008	0.003
Nov 2 2021 9:16:00 AM	0.01	0.002	0.009	0.003
Nov 2 2021 9:17:00 AM	0.01	0.002	0.01	0.003
Nov 2 2021 9:18:00 AM	0.011	0.002	0.009	0.003
Nov 2 2021 9:19:00 AM	0.01	0.002	0.01	0.003
Nov 2 2021 9:20:00 AM	0.011	0.002	0.011	0.003
Nov 2 2021 9:21:00 AM	0.017	0.002	0.01	0.003
Nov 2 2021 9:22:00 AM	0.024	0.003	0.009	0.003
Nov 2 2021 9:23:00 AM	0.02	0.003	0.009	0.003
Nov 2 2021 9:24:00 AM	0.02	0.003	0.009	0.003
Nov 2 2021 9:25:00 AM	0.025	0.003	0.009	0.003
Nov 2 2021 9:26:00 AM	0.022	0.003	0.009	0.003
Nov 2 2021 9:27:00 AM	0.014	0.003	0.01	0.003
Nov 2 2021 9:28:00 AM	0.017	0.003	0.01	0.004
Nov 2 2021 9:29:00 AM	0.017	0.003	0.011	0.004
Nov 2 2021 9:30:00 AM	0.017	0.003	0.012	0.004
Nov 2 2021 9:31:00 AM	0.017	0.003	0.013	0.004
Nov 2 2021 9:32:00 AM	0.015	0.003	0.017	0.004
Nov 2 2021 9:33:00 AM	0.013	0.003	0.018	0.004
Nov 2 2021 9:34:00 AM	0.013	0.003	0.017	0.004
Nov 2 2021 9:35:00 AM	0.031	0.003	0.017	0.004
Nov 2 2021 9:36:00 AM	0.014	0.003	0.016	0.004
Nov 2 2021 9:37:00 AM	0.014	0.003	0.015	0.004
Nov 2 2021 9:38:00 AM	0.013	0.003	0.033	0.004
Nov 2 2021 9:39:00 AM	0.013	0.003	0.015	0.004
Nov 2 2021 9:40:00 AM	0.012	0.003	0.012	0.004
Nov 2 2021 9:41:00 AM	0.011	0.003	0.011	0.004
Nov 2 2021 9:42:00 AM	0.011	0.003	0.011	0.004
Nov 2 2021 9:43:00 AM	0.011	0.003	0.011	0.004
Nov 2 2021 9:44:00 AM	0.012	0.003	0.012	0.004
Nov 2 2021 9:45:00 AM	0.011	0.003	0.147	0.004
Nov 2 2021 9:46:00 AM	0.011	0.003	0.027	0.004
Nov 2 2021 9:47:00 AM	0.011	0.003	0.012	0.004
Nov 2 2021 9:48:00 AM	0.011	0.003	0.011	0.004
Nov 2 2021 9:49:00 AM	0.011	0.003	0.053	0.004
Nov 2 2021 9:50:00 AM	0.011	0.003	0.025	0.005
Nov 2 2021 9:51:00 AM	0.01	0.003	0.011	0.005
Nov 2 2021 9:52:00 AM	0.01	0.003	0.053	0.005
Nov 2 2021 9:53:00 AM	0.01	0.003	0.056	0.005
Nov 2 2021 9:54:00 AM	0.01	0.004	0.029	0.005
Nov 2 2021 9:55:00 AM	0.01	0.004	0.047	0.005
Nov 2 2021 9:56:00 AM	0.01	0.004	0.027	0.005
Nov 2 2021 9:57:00 AM	0.011	0.004	0.01	0.005
Nov 2 2021 9:58:00 AM	0.011	0.004	0.009	0.005
Nov 2 2021 9:59:00 AM	0.011	0.004	0.01	0.005
Nov 2 2021 10:00:00 AM	0.01	0.004	0.01	0.005
Nov 2 2021 10:01:00 AM	0.01	0.004	0.009	0.005
Nov 2 2021 10:02:00 AM	0.012	0.004	0.011	0.005
Nov 2 2021 10:03:00 AM	0.01	0.004	0.022	0.005
Nov 2 2021 10:04:00 AM	0.011	0.004	0.015	0.005
Nov 2 2021 10:05:00 AM	0.011	0.004	0.014	0.005
Nov 2 2021 10:06:00 AM	0.01	0.004	0.019	0.005
Nov 2 2021 10:07:00 AM	0.012	0.004	0.012	0.005
Nov 2 2021 10:08:00 AM	0.015	0.004	0.009	0.005
Nov 2 2021 10:09:00 AM	0.012	0.004	0.011	0.005
Nov 2 2021 10:10:00 AM	0.011	0.004	0.01	0.005
Nov 2 2021 10:11:00 AM	0.011	0.004	0.011	0.005
Nov 2 2021 10:12:00 AM	0.01	0.004	0.01	0.005

End Time	47119 Dust Trak Mass Conc. Total (Avg)	47119 Dust Trak TWA (Avg)	50061 Dust Trak Mass Conc. Total (Avg)	50061 Dust Trak TWA (Avg)
Nov 2 2021 10:13:00 AM	0.01	0.004	0.011	0.005
Nov 2 2021 10:14:00 AM	0.012	0.004	0.01	0.005
Nov 2 2021 10:15:00 AM	0.015	0.004	0.011	0.006
Nov 2 2021 10:16:00 AM	0.014	0.004	0.011	0.006
Nov 2 2021 10:17:00 AM	0.013	0.004	0.012	0.006
Nov 2 2021 10:18:00 AM	0.011	0.004	0.01	0.006
Nov 2 2021 10:19:00 AM	0.011	0.004	0.011	0.006
Nov 2 2021 10:20:00 AM	0.011	0.004	0.011	0.006
Nov 2 2021 10:21:00 AM	0.011	0.004	0.013	0.006
Nov 2 2021 10:22:00 AM	0.012	0.004	0.016	0.006
Nov 2 2021 10:23:00 AM	0.011	0.004	0.023	0.006
Nov 2 2021 10:24:00 AM	0.011	0.004	0.014	0.006
Nov 2 2021 10:25:00 AM	0.012	0.004	0.01	0.006
Nov 2 2021 10:26:00 AM	0.012	0.004	0.01	0.006
Nov 2 2021 10:27:00 AM	0.013	0.004	0.016	0.006
Nov 2 2021 10:28:00 AM	0.013	0.004	0.024	0.006
Nov 2 2021 10:29:00 AM	0.013	0.004	0.012	0.006
Nov 2 2021 10:30:00 AM	0.012	0.004	0.014	0.006
Nov 2 2021 10:31:00 AM	0.012	0.004	0.011	0.006
Nov 2 2021 10:32:00 AM	0.011	0.004	0.01	0.006
Nov 2 2021 10:33:00 AM	0.011	0.004	0.01	0.006
Nov 2 2021 10:34:00 AM	0.011	0.004	0.01	0.006
Nov 2 2021 10:35:00 AM	0.011	0.005	0.014	0.006
Nov 2 2021 10:36:00 AM	0.01	0.005	0.034	0.006
Nov 2 2021 10:37:00 AM	0.011	0.005	0.01	0.006
Nov 2 2021 10:38:00 AM	0.012	0.005	0.008	0.006
Nov 2 2021 10:39:00 AM	0.011	0.005	0.009	0.006
Nov 2 2021 10:40:00 AM	0.011	0.005	0.008	0.006
Nov 2 2021 10:41:00 AM	0.011	0.005	0.015	0.006
Nov 2 2021 10:42:00 AM	0.01	0.005	0.008	0.006
Nov 2 2021 10:43:00 AM	0.012	0.005	0.009	0.006
Nov 2 2021 10:44:00 AM	0.01	0.005	0.009	0.006
Nov 2 2021 10:45:00 AM	0.011	0.005	0.009	0.006
Nov 2 2021 10:46:00 AM	0.009	0.005	0.012	0.006
Nov 2 2021 10:47:00 AM	0.01	0.005	0.008	0.006
Nov 2 2021 10:48:00 AM	0.012	0.005	0.016	0.006
Nov 2 2021 10:49:00 AM	0.01	0.005	0.008	0.006
Nov 2 2021 10:50:00 AM	0.009	0.005	0.008	0.006
Nov 2 2021 10:51:00 AM	0.009	0.005	0.008	0.006
Nov 2 2021 10:52:00 AM	0.009	0.005	0.008	0.006
Nov 2 2021 10:53:00 AM	0.009	0.005	0.009	0.006
Nov 2 2021 10:54:00 AM	0.009	0.005	0.009	0.006
Nov 2 2021 10:55:00 AM	0.008	0.005	0.009	0.007
Nov 2 2021 10:56:00 AM	0.008	0.005	0.008	0.007
Nov 2 2021 10:57:00 AM	0.008	0.005	0.008	0.007
Nov 2 2021 10:58:00 AM	0.008	0.005	0.007	0.007
Nov 2 2021 10:59:00 AM	0.008	0.005	0.006	0.007
Nov 2 2021 11:00:00 AM	0.007	0.005	0.007	0.007
Nov 2 2021 11:01:00 AM	0.009	0.005	0.006	0.007
Nov 2 2021 11:02:00 AM	0.01	0.005	0.006	0.007
Nov 2 2021 11:03:00 AM	0.008	0.005	0.006	0.007
Nov 2 2021 11:04:00 AM	0.007	0.005	0.006	0.007
Nov 2 2021 11:05:00 AM	0.007	0.005	0.006	0.007
Nov 2 2021 11:06:00 AM	0.007	0.005	0.006	0.007
Nov 2 2021 11:07:00 AM	0.007	0.005	0.006	0.007
Nov 2 2021 11:08:00 AM	0.007	0.005	0.006	0.007
Nov 2 2021 11:09:00 AM	0.01	0.005	0.006	0.007
Nov 2 2021 11:10:00 AM	0.008	0.005	0.006	0.007
Nov 2 2021 11:11:00 AM	0.007	0.005	0.007	0.007
Nov 2 2021 11:12:00 AM	0.007	0.005	0.006	0.007
Nov 2 2021 11:13:00 AM	0.006	0.005	0.04	0.007
Nov 2 2021 11:14:00 AM	0.006	0.005	0.009	0.007
Nov 2 2021 11:15:00 AM	0.006	0.005	0.005	0.007
Nov 2 2021 11:16:00 AM	0.006	0.005	0.005	0.007
Nov 2 2021 11:17:00 AM	0.006	0.005	0.005	0.007
Nov 2 2021 11:18:00 AM	0.006	0.005	0.005	0.007
Nov 2 2021 11:19:00 AM	0.006	0.005	0.005	0.007
Nov 2 2021 11:20:00 AM	0.006	0.005	0.005	0.007
Nov 2 2021 11:21:00 AM	0.006	0.005	0.005	0.007
Nov 2 2021 11:22:00 AM	0.006	0.005	0.005	0.007
Nov 2 2021 11:23:00 AM	0.006	0.005	0.005	0.007
Nov 2 2021 11:24:00 AM	0.006	0.005	0.008	0.007
Nov 2 2021 11:25:00 AM	0.006	0.005	0.005	0.007

End Time	47119 Dust Trak Mass Conc. Total (Avg)	47119 Dust Trak TWA (Avg)	50061 Dust Trak Mass Conc. Total (Avg)	50061 Dust Trak TWA (Avg)
Nov 2 2021 11:26:00 AM	0.006	0.005	0.005	0.007
Nov 2 2021 11:27:00 AM	0.007	0.005	0.005	0.007
Nov 2 2021 11:28:00 AM	0.006	0.005	0.005	0.007
Nov 2 2021 11:29:00 AM	0.006	0.005	0.006	0.007
Nov 2 2021 11:30:00 AM	0.006	0.005	0.012	0.007
Nov 2 2021 11:31:00 AM	0.007	0.005	0.006	0.007
Nov 2 2021 11:32:00 AM	0.007	0.005	0.006	0.007
Nov 2 2021 11:33:00 AM	0.009	0.005	0.006	0.007
Nov 2 2021 11:34:00 AM	0.007	0.006	0.005	0.007
Nov 2 2021 11:35:00 AM	0.007	0.006	0.006	0.007
Nov 2 2021 11:36:00 AM	0.007	0.006	0.006	0.007
Nov 2 2021 11:37:00 AM	0.007	0.006	0.006	0.007
Nov 2 2021 11:38:00 AM	0.007	0.006	0.006	0.007
Nov 2 2021 11:39:00 AM	0.007	0.006	0.007	0.007
Nov 2 2021 11:40:00 AM	0.007	0.006	0.025	0.007
Nov 2 2021 11:41:00 AM	0.007	0.006	0.01	0.007
Nov 2 2021 11:42:00 AM	0.007	0.006	0.006	0.007
Nov 2 2021 11:43:00 AM	0.007	0.006	0.006	0.007
Nov 2 2021 11:44:00 AM	0.007	0.006	0.007	0.007
Nov 2 2021 11:45:00 AM	0.007	0.006	0.008	0.007
Nov 2 2021 11:46:00 AM	0.007	0.006	0.008	0.007
Nov 2 2021 11:47:00 AM	0.007	0.006	0.017	0.007
Nov 2 2021 11:48:00 AM	0.007	0.006	0.006	0.007
Nov 2 2021 11:49:00 AM	0.007	0.006	0.006	0.007
Nov 2 2021 11:50:00 AM	0.007	0.006	0.006	0.007
Nov 2 2021 11:51:00 AM	0.007	0.006	0.006	0.007
Nov 2 2021 11:52:00 AM	0.007	0.006	0.007	0.007
Nov 2 2021 11:53:00 AM	0.007	0.006	0.007	0.007
Nov 2 2021 11:54:00 AM	0.007	0.006	0.006	0.007
Nov 2 2021 11:55:00 AM	0.007	0.006	0.006	0.007
Nov 2 2021 11:56:00 AM	0.007	0.006	0.006	0.007
Nov 2 2021 11:57:00 AM	0.007	0.006	0.014	0.007
Nov 2 2021 11:58:00 AM	0.007	0.006	0.012	0.008
Nov 2 2021 11:59:00 AM	0.008	0.006	0.007	0.008
Nov 2 2021 12:00:00 PM	0.008	0.006	0.007	0.008
Nov 2 2021 12:01:00 PM	0.007	0.006	0.006	0.008
Nov 2 2021 12:02:00 PM	0.007	0.006	0.006	0.008
Nov 2 2021 12:03:00 PM	0.007	0.006	0.006	0.008
Nov 2 2021 12:04:00 PM	0.007	0.006	0.006	0.008
Nov 2 2021 12:05:00 PM	0.006	0.006	0.009	0.008
Nov 2 2021 12:06:00 PM	0.007	0.006	0.007	0.008
Nov 2 2021 12:07:00 PM	0.007	0.006	0.006	0.008
Nov 2 2021 12:08:00 PM	0.007	0.006	0.006	0.008
Nov 2 2021 12:09:00 PM	0.015	0.006	0.005	0.008
Nov 2 2021 12:10:00 PM	0.007	0.006	0.005	0.008
Nov 2 2021 12:11:00 PM	0.006	0.006	0.005	0.008
Nov 2 2021 12:12:00 PM	0.007	0.006	0.005	0.008
Nov 2 2021 12:13:00 PM	0.009	0.006	0.006	0.008
Nov 2 2021 12:14:00 PM	0.008	0.006	0.005	0.008
Nov 2 2021 12:15:00 PM	0.007	0.006	0.005	0.008
Nov 2 2021 12:16:00 PM	0.006	0.006	0.005	0.008
Nov 2 2021 12:17:00 PM	0.006	0.006	0.006	0.008
Nov 2 2021 12:18:00 PM	0.006	0.006	0.005	0.008
Nov 2 2021 12:19:00 PM	0.007	0.006	0.006	0.008
Nov 2 2021 12:20:00 PM	0.006	0.006	0.006	0.008
Nov 2 2021 12:21:00 PM	0.007	0.006	0.006	0.008
Nov 2 2021 12:22:00 PM	0.006	0.006	0.006	0.008
Nov 2 2021 12:23:00 PM	0.007	0.006	0.005	0.008
Nov 2 2021 12:24:00 PM	0.009	0.006	0.011	0.008
Nov 2 2021 12:25:00 PM	0.009	0.006	0.006	0.008
Nov 2 2021 12:26:00 PM	0.007	0.006	0.006	0.008
Nov 2 2021 12:27:00 PM	0.007	0.006	0.008	0.008
Nov 2 2021 12:28:00 PM	0.007	0.006	0.006	0.008
Nov 2 2021 12:29:00 PM	0.006	0.006	0.006	0.008
Nov 2 2021 12:30:00 PM	0.007	0.006	0.006	0.008
Nov 2 2021 12:31:00 PM	0.008	0.006	0.013	0.008
Nov 2 2021 12:32:00 PM	0.008	0.006	0.009	0.008
Nov 2 2021 12:33:00 PM	0.009	0.006	0.006	0.008
Nov 2 2021 12:34:00 PM	0.007	0.006	0.006	0.008
Nov 2 2021 12:35:00 PM	0.006	0.006	0.007	0.008
Nov 2 2021 12:36:00 PM	0.007	0.006	0.006	0.008
Nov 2 2021 12:37:00 PM	0.007	0.006	0.006	0.008
Nov 2 2021 12:38:00 PM	0.007	0.006	0.007	0.008

End Time	47119 Dust Trak Mass Conc. Total (Avg)	47119 Dust Trak TWA (Avg)	50061 Dust Trak Mass Conc. Total (Avg)	50061 Dust Trak TWA (Avg)
Nov 2 2021 12:39:00 PM	0.008	0.006	0.006	0.008
Nov 2 2021 12:40:00 PM	0.011	0.006	0.043	0.008
Nov 2 2021 12:41:00 PM	0.008	0.007	0.013	0.008
Nov 2 2021 12:42:00 PM	0.006	0.007	0.013	0.008
Nov 2 2021 12:43:00 PM	0.007	0.007	0.021	0.008
Nov 2 2021 12:44:00 PM	0.008	0.007	0.006	0.008
Nov 2 2021 12:45:00 PM	0.007	0.007	0.01	0.008
Nov 2 2021 12:46:00 PM	0.008	0.007	0.098	0.008
Nov 2 2021 12:47:00 PM	0.006	0.007	0.029	0.009
Nov 2 2021 12:48:00 PM	0.006	0.007	0.052	0.009
Nov 2 2021 12:49:00 PM	0.006	0.007	0.008	0.009
Nov 2 2021 12:50:00 PM	0.006	0.007	0.024	0.009
Nov 2 2021 12:51:00 PM	0.006	0.007	0.032	0.009
Nov 2 2021 12:52:00 PM	0.006	0.007	0.03	0.009
Nov 2 2021 12:53:00 PM	0.007	0.007	0.043	0.009
Nov 2 2021 12:54:00 PM	0.011	0.007	0.04	0.009
Nov 2 2021 12:55:00 PM	0.007	0.007	0.015	0.009
Nov 2 2021 12:56:00 PM	0.007	0.007	0.016	0.009
Nov 2 2021 12:57:00 PM	0.006	0.007	0.012	0.009
Nov 2 2021 12:58:00 PM	0.006	0.007	0.012	0.009
Nov 2 2021 12:59:00 PM	0.006	0.007	0.036	0.009
Nov 2 2021 1:00:00 PM	0.006	0.007	0.011	0.009
Nov 2 2021 1:01:00 PM	0.006	0.007	0.007	0.009
Nov 2 2021 1:02:00 PM	0.006	0.007	0.005	0.009
Nov 2 2021 1:03:00 PM	0.006	0.007	0.01	0.009
Nov 2 2021 1:04:00 PM	0.006	0.007	0.018	0.009
Nov 2 2021 1:05:00 PM	0.007	0.007	0.006	0.009
Nov 2 2021 1:06:00 PM	0.006	0.007	0.006	0.009
Nov 2 2021 1:07:00 PM	0.006	0.007	0.005	0.009
Nov 2 2021 1:08:00 PM	0.006	0.007	0.005	0.009
Nov 2 2021 1:09:00 PM	0.006	0.007	0.009	0.009
Nov 2 2021 1:10:00 PM	0.006	0.007	0.006	0.009
Nov 2 2021 1:11:00 PM	0.005	0.007	0.006	0.009
Nov 2 2021 1:12:00 PM	0.006	0.007	0.005	0.009
Nov 2 2021 1:13:00 PM	0.006	0.007	0.006	0.009
Nov 2 2021 1:14:00 PM	0.006	0.007	0.013	0.009
Nov 2 2021 1:15:00 PM	0.006	0.007	0.007	0.009
Nov 2 2021 1:16:00 PM	0.006	0.007	0.005	0.01
Nov 2 2021 1:17:00 PM	0.006	0.007	0.005	0.01
Nov 2 2021 1:18:00 PM	0.006	0.007	0.007	0.01
Nov 2 2021 1:19:00 PM	0.006	0.007	0.006	0.01
Nov 2 2021 1:20:00 PM	0.006	0.007	0.005	0.01
Nov 2 2021 1:21:00 PM	0.006	0.007	0.005	0.01
Nov 2 2021 1:22:00 PM	0.006	0.007	0.005	0.01
Nov 2 2021 1:23:00 PM	0.006	0.007	0.005	0.01
Nov 2 2021 1:24:00 PM	0.006	0.007	0.005	0.01
Nov 2 2021 1:25:00 PM	0.006	0.007	0.005	0.01
Nov 2 2021 1:26:00 PM	0.006	0.007	0.006	0.01
Nov 2 2021 1:27:00 PM	0.006	0.007	0.006	0.01
Nov 2 2021 1:28:00 PM	0.006	0.007	0.005	0.01
Nov 2 2021 1:29:00 PM	0.007	0.007	0.007	0.01
Nov 2 2021 1:30:00 PM	0.007	0.007	0.119	0.01
Nov 2 2021 1:31:00 PM	0.008	0.007	0.057	0.01
Nov 2 2021 1:32:00 PM	0.007	0.007	0.038	0.01
Nov 2 2021 1:33:00 PM	0.007	0.007	0.008	0.01
Nov 2 2021 1:34:00 PM	0.007	0.007	0.005	0.01
Nov 2 2021 1:35:00 PM	0.007	0.007	0.006	0.01
Nov 2 2021 1:36:00 PM	0.006	0.007	0.005	0.01
Nov 2 2021 1:37:00 PM	0.006	0.007	0.006	0.01
Nov 2 2021 1:38:00 PM	0.006	0.007	0.005	0.01
Nov 2 2021 1:39:00 PM	0.006	0.007	0.008	0.01
Nov 2 2021 1:40:00 PM	0.006	0.007	0.009	0.01
Nov 2 2021 1:41:00 PM	0.006	0.007	0.007	0.01
Nov 2 2021 1:42:00 PM	0.006	0.007	0.006	0.01
Nov 2 2021 1:43:00 PM	0.006	0.007	0.006	0.01
Nov 2 2021 1:44:00 PM	0.007	0.007	0.005	0.01
Nov 2 2021 1:45:00 PM	0.012	0.007	0.006	0.01
Nov 2 2021 1:46:00 PM	0.01	0.007	0.006	0.01
Nov 2 2021 1:47:00 PM	0.012	0.007	0.005	0.01
Nov 2 2021 1:48:00 PM	0.007	0.007	0.009	0.01
Nov 2 2021 1:49:00 PM	0.007	0.007	0.006	0.01
Nov 2 2021 1:50:00 PM	0.006	0.007	0.005	0.01
Nov 2 2021 1:51:00 PM	0.006	0.007	0.005	0.01

End Time	47119 Dust Trak Mass Conc. Total (Avg)	47119 Dust Trak TWA (Avg)	50061 Dust Trak Mass Conc. Total (Avg)	50061 Dust Trak TWA (Avg)
Nov 2 2021 1:52:00 PM	0.006	0.007	0.006	0.01
Nov 2 2021 1:53:00 PM	0.006	0.008	0.007	0.01
Nov 2 2021 1:54:00 PM	0.006	0.008	0.007	0.01
Nov 2 2021 1:55:00 PM	0.006	0.008	0.005	0.01
Nov 2 2021 1:56:00 PM	0.006	0.008	0.005	0.01
Nov 2 2021 1:57:00 PM	0.006	0.008	0.006	0.01
Nov 2 2021 1:58:00 PM	0.006	0.008	0.006	0.01
Nov 2 2021 1:59:00 PM	0.007	0.008	0.006	0.01
Nov 2 2021 2:00:00 PM	0.006	0.008	0.005	0.01
Nov 2 2021 2:01:00 PM	0.006	0.008	0.005	0.01
Nov 2 2021 2:02:00 PM	0.006	0.008	0.005	0.01
Nov 2 2021 2:03:00 PM	0.006	0.008	0.005	0.01
Nov 2 2021 2:04:00 PM	0.006	0.008	0.006	0.01
Nov 2 2021 2:05:00 PM	0.006	0.008	0.006	0.011
Nov 2 2021 2:06:00 PM	0.006	0.008	0.006	0.011
Nov 2 2021 2:07:00 PM	0.009	0.008	0.006	0.011
Nov 2 2021 2:08:00 PM	0.008	0.008	0.005	0.011
Nov 2 2021 2:09:00 PM	0.007	0.008	0.006	0.011
Nov 2 2021 2:10:00 PM	0.006	0.008	0.006	0.011
Nov 2 2021 2:11:00 PM	0.006	0.008	0.008	0.011
Nov 2 2021 2:12:00 PM	0.006	0.008	0.008	0.011
Nov 2 2021 2:13:00 PM	0.007	0.008	0.005	0.011
Nov 2 2021 2:14:00 PM	0.008	0.008	0.005	0.011
Nov 2 2021 2:15:00 PM	0.008	0.008	0.005	0.011
Nov 2 2021 2:16:00 PM	0.007	0.008	0.005	0.011
Nov 2 2021 2:17:00 PM	0.007	0.008	0.005	0.011
Nov 2 2021 2:18:00 PM	0.009	0.008	0.005	0.011
Nov 2 2021 2:19:00 PM	0.008	0.008	0.005	0.011
Nov 2 2021 2:20:00 PM	0.008	0.008	0.005	0.011
Nov 2 2021 2:21:00 PM	0.008	0.008	0.005	0.011
Nov 2 2021 2:22:00 PM	0.008	0.008	0.007	0.011
Nov 2 2021 2:23:00 PM	0.008	0.008	0.006	0.011
Nov 2 2021 2:24:00 PM	0.007	0.008	0.006	0.011
Nov 2 2021 2:25:00 PM	0.009	0.008	0.005	0.011
Nov 2 2021 2:26:00 PM	0.007	0.008	0.005	0.011
Nov 2 2021 2:27:00 PM	0.006	0.008	0.005	0.011
Nov 2 2021 2:28:00 PM	0.007	0.008	0.005	0.011
Nov 2 2021 2:29:00 PM	0.006	0.008	0.005	0.011
Nov 2 2021 2:30:00 PM	0.009	0.008	0.005	0.011
Nov 2 2021 2:31:00 PM	0.007	0.008	0.005	0.011
Nov 2 2021 2:32:00 PM	0.007	0.008	0.005	0.011
Nov 2 2021 2:33:00 PM	0.012	0.008	0.005	0.011
Nov 2 2021 2:34:00 PM	0.007	0.008	0.005	0.011
Nov 2 2021 2:35:00 PM	0.007	0.008	0.005	0.011
Nov 2 2021 2:36:00 PM	0.006	0.008	0.007	
Nov 2 2021 2:37:00 PM	0.006	0.008	0.022	
Nov 2 2021 2:38:00 PM	0.007	0.008	0.031	
Nov 2 2021 2:39:00 PM	0.006	0.008	0.005	
Nov 2 2021 2:40:00 PM	0.006	0.008	0.006	
Nov 2 2021 2:41:00 PM	0.007	0.008	0.005	
Nov 2 2021 2:42:00 PM	0.007	0.008	0.006	
Nov 2 2021 2:43:00 PM	0.008	0.008	0.006	
Nov 2 2021 2:44:00 PM				
Nov 3 2021 7:06:00 AM	0.008	0.008		
Nov 3 2021 7:07:00 AM	0.008	0.008	0.006	0.011
Nov 3 2021 7:08:00 AM	0.008	0.008	0.006	0.011
Nov 3 2021 7:09:00 AM	0.008	0.008	0.006	0.011
Nov 3 2021 7:10:00 AM	0.008	0.008	0.006	0.011
Nov 3 2021 7:11:00 AM	0.008	0.008	0.006	0.011
Nov 3 2021 7:12:00 AM	0.008	0.008	0.006	0.011
Nov 3 2021 7:13:00 AM	0.008	0.008	0.006	0.011
Nov 3 2021 7:14:00 AM	0.008	0.008	0.006	0.011
Nov 3 2021 7:15:00 AM	0.008	0.008	0.006	0.011
Nov 3 2021 7:16:00 AM	0.008	0.008	0.006	0.011
Nov 3 2021 7:17:00 AM	0.008	0.008	0.006	0.011
Nov 3 2021 7:18:00 AM	0.008	0.008	0	0.009
Nov 3 2021 7:19:00 AM	0.006	0.007	0.005	0
Nov 3 2021 7:20:00 AM	0.002	0	0.001	0
Nov 3 2021 7:21:00 AM	0.004	0	0.008	0
Nov 3 2021 7:22:00 AM	0	0	0.002	0
Nov 3 2021 7:23:00 AM	-0.002	0	0.002	0
Nov 3 2021 7:24:00 AM	-0.002	0	-0.001	0
Nov 3 2021 7:25:00 AM	-0.002	0	-0.001	0

End Time	47119 Dust Trak Mass Conc. Total (Avg)	47119 Dust Trak TWA (Avg)	50061 Dust Trak Mass Conc. Total (Avg)	50061 Dust Trak TWA (Avg)
Nov 3 2021 7:26:00 AM	-0.002	0	0.001	0
Nov 3 2021 7:27:00 AM	-0.002	0	0	0
Nov 3 2021 7:28:00 AM	-0.002	0	-0.001	0
Nov 3 2021 7:29:00 AM	-0.002	0	0	0
Nov 3 2021 7:30:00 AM	-0.002	0	0	0
Nov 3 2021 7:31:00 AM	-0.002	0	0	0
Nov 3 2021 7:32:00 AM	-0.002	0	-0.001	0
Nov 3 2021 7:33:00 AM	-0.001	0	0	0
Nov 3 2021 7:34:00 AM	-0.002	0	-0.001	0
Nov 3 2021 7:35:00 AM	-0.002	0	0.001	0
Nov 3 2021 7:36:00 AM	-0.002	0	0.006	0
Nov 3 2021 7:37:00 AM	-0.002	0	-0.001	0
Nov 3 2021 7:38:00 AM	-0.002	0	-0.002	0
Nov 3 2021 7:39:00 AM	-0.002	0	0.009	0
Nov 3 2021 7:40:00 AM	-0.002	0	-0.002	0
Nov 3 2021 7:41:00 AM	-0.002	0	-0.003	0
Nov 3 2021 7:42:00 AM	-0.002	0	-0.002	0
Nov 3 2021 7:43:00 AM	-0.001	0	-0.002	0
Nov 3 2021 7:44:00 AM	-0.001	0	-0.002	0
Nov 3 2021 7:45:00 AM	-0.001	0	-0.003	0
Nov 3 2021 7:46:00 AM	-0.001	0	-0.002	0
Nov 3 2021 7:47:00 AM	-0.001	0	-0.002	0
Nov 3 2021 7:48:00 AM	-0.002	0	-0.002	0
Nov 3 2021 7:49:00 AM	-0.001	0	-0.001	0
Nov 3 2021 7:50:00 AM	-0.001	0	-0.002	0
Nov 3 2021 7:51:00 AM	-0.001	0	-0.001	0
Nov 3 2021 7:52:00 AM	-0.001	0	0	0
Nov 3 2021 7:53:00 AM	-0.001	0	0	0
Nov 3 2021 7:54:00 AM	-0.001	0	-0.002	0
Nov 3 2021 7:55:00 AM	-0.001	0	-0.001	0
Nov 3 2021 7:56:00 AM	-0.001	0	-0.002	0
Nov 3 2021 7:57:00 AM	-0.001	0	-0.002	0
Nov 3 2021 7:58:00 AM	-0.001	0	-0.002	0
Nov 3 2021 7:59:00 AM	-0.001	0	0.002	0
Nov 3 2021 8:00:00 AM	-0.001	0	0.007	0
Nov 3 2021 8:01:00 AM	-0.001	0	0.003	0
Nov 3 2021 8:02:00 AM	-0.001	0	0	0
Nov 3 2021 8:03:00 AM	-0.001	0	0	0
Nov 3 2021 8:04:00 AM	-0.001	0	-0.001	0
Nov 3 2021 8:05:00 AM	-0.001	0	0.001	0
Nov 3 2021 8:06:00 AM	-0.001	0	0.333	0
Nov 3 2021 8:07:00 AM	-0.001	0	0.135	0.001
Nov 3 2021 8:08:00 AM	-0.001	0	0.008	0.001
Nov 3 2021 8:09:00 AM	-0.001	0	0.002	0.001
Nov 3 2021 8:10:00 AM	-0.001	0	0.001	0.001
Nov 3 2021 8:11:00 AM	-0.001	0	0	0.001
Nov 3 2021 8:12:00 AM	-0.001	0	0	0.001
Nov 3 2021 8:13:00 AM	-0.001	0	0	0.001
Nov 3 2021 8:14:00 AM	-0.001	0	0.002	0.001
Nov 3 2021 8:15:00 AM	-0.002	0	-0.001	0.001
Nov 3 2021 8:16:00 AM	-0.001	0	0	0.001
Nov 3 2021 8:17:00 AM	-0.001	0	-0.001	0.001
Nov 3 2021 8:18:00 AM	-0.001	0	0.001	0.001
Nov 3 2021 8:19:00 AM	-0.001	0	-0.001	0.001
Nov 3 2021 8:20:00 AM	-0.001	0	0	0.001
Nov 3 2021 8:21:00 AM	-0.001	0	0	0.001
Nov 3 2021 8:22:00 AM	-0.001	0	-0.001	0.001
Nov 3 2021 8:23:00 AM	-0.001	0	-0.001	0.001
Nov 3 2021 8:24:00 AM	-0.001	0	-0.002	0.001
Nov 3 2021 8:25:00 AM	-0.001	0	0	0.001
Nov 3 2021 8:26:00 AM	-0.001	0	0	0.001
Nov 3 2021 8:27:00 AM	-0.001	0	0.002	0.001
Nov 3 2021 8:28:00 AM	-0.001	0	0.001	0.001
Nov 3 2021 8:29:00 AM	-0.002	0	0	0.001
Nov 3 2021 8:30:00 AM	-0.001	0	0.009	0.001
Nov 3 2021 8:31:00 AM	-0.002	0	0.01	0.001
Nov 3 2021 8:32:00 AM	-0.002	0	0	0.001
Nov 3 2021 8:33:00 AM	-0.002	0	-0.001	0.001
Nov 3 2021 8:34:00 AM	-0.001	0	0.001	0.001
Nov 3 2021 8:35:00 AM	-0.001	0	0	0.001
Nov 3 2021 8:36:00 AM	-0.002	0	0.002	0.001
Nov 3 2021 8:37:00 AM	-0.001	0	0	0.001
Nov 3 2021 8:38:00 AM	-0.001	0	0	0.001

End Time	47119 Dust Trak Mass Conc. Total (Avg)	47119 Dust Trak TWA (Avg)	50061 Dust Trak Mass Conc. Total (Avg)	50061 Dust Trak TWA (Avg)
Nov 3 2021 8:39:00 AM	-0.001	0	0	0.001
Nov 3 2021 8:40:00 AM	-0.001	0	0	0.001
Nov 3 2021 8:41:00 AM	-0.001	0	0.002	0.001
Nov 3 2021 8:42:00 AM	-0.001	0	0.004	0.001
Nov 3 2021 8:43:00 AM	-0.001	0	0.001	0.001
Nov 3 2021 8:44:00 AM	-0.001	0	0.001	0.001
Nov 3 2021 8:45:00 AM	-0.001	0	0.008	0.001
Nov 3 2021 8:46:00 AM	-0.001	0	0.004	0.001
Nov 3 2021 8:47:00 AM	-0.001	0	-0.001	0.001
Nov 3 2021 8:48:00 AM	-0.001	0	0.002	0.001
Nov 3 2021 8:49:00 AM	-0.001	0	-0.001	0.001
Nov 3 2021 8:50:00 AM	-0.001	0	0	0.001
Nov 3 2021 8:51:00 AM	-0.001	0	-0.001	0.001
Nov 3 2021 8:52:00 AM	-0.001	0	-0.001	0.001
Nov 3 2021 8:53:00 AM	-0.001	0	0.006	0.001
Nov 3 2021 8:54:00 AM	-0.001	0	0.006	0.001
Nov 3 2021 8:55:00 AM	-0.001	0	-0.001	0.001
Nov 3 2021 8:56:00 AM	-0.001	0	-0.001	0.001
Nov 3 2021 8:57:00 AM	-0.001	0	0	0.001
Nov 3 2021 8:58:00 AM	-0.001	0	0.002	0.001
Nov 3 2021 8:59:00 AM	-0.001	0	0	0.001
Nov 3 2021 9:00:00 AM	-0.001	0	-0.001	0.001
Nov 3 2021 9:01:00 AM	-0.001	0	0.001	0.001
Nov 3 2021 9:02:00 AM	-0.001	0	0	0.001
Nov 3 2021 9:03:00 AM	-0.001	0	-0.002	0.001
Nov 3 2021 9:04:00 AM	-0.001	0	-0.002	0.001
Nov 3 2021 9:05:00 AM	-0.001	0	-0.002	0.001
Nov 3 2021 9:06:00 AM	-0.001	0	-0.002	0.001
Nov 3 2021 9:07:00 AM	-0.001	0	-0.001	0.001
Nov 3 2021 9:08:00 AM	0	0	-0.002	0.001
Nov 3 2021 9:09:00 AM	-0.001	0	-0.003	0.001
Nov 3 2021 9:10:00 AM	-0.001	0	-0.002	0.001
Nov 3 2021 9:11:00 AM	-0.001	0	-0.003	0.001
Nov 3 2021 9:12:00 AM	-0.001	0	-0.002	0.001
Nov 3 2021 9:13:00 AM	-0.001	0	-0.002	0.001
Nov 3 2021 9:14:00 AM	-0.001	0	-0.001	0.001
Nov 3 2021 9:15:00 AM	-0.001	0	-0.001	0.001
Nov 3 2021 9:16:00 AM	-0.001	0	0.001	0.001
Nov 3 2021 9:17:00 AM	-0.001	0	0.005	0.001
Nov 3 2021 9:18:00 AM	-0.001	0	0.007	0.001
Nov 3 2021 9:19:00 AM	0	0	0.003	0.001
Nov 3 2021 9:20:00 AM	-0.001	0	-0.002	0.001
Nov 3 2021 9:21:00 AM	-0.001	0	-0.002	0.001
Nov 3 2021 9:22:00 AM	-0.001	0	-0.002	0.001
Nov 3 2021 9:23:00 AM	-0.001	0	-0.001	0.001
Nov 3 2021 9:24:00 AM	0	0	0.005	0.001
Nov 3 2021 9:25:00 AM	-0.001	0	-0.002	0.001
Nov 3 2021 9:26:00 AM	-0.001	0	-0.002	0.001
Nov 3 2021 9:27:00 AM	-0.001	0	-0.001	0.001
Nov 3 2021 9:28:00 AM	-0.001	0	0	0.001
Nov 3 2021 9:29:00 AM	-0.001	0	0	0.001
Nov 3 2021 9:30:00 AM	-0.001	0	0	0.001
Nov 3 2021 9:31:00 AM	-0.001	0	0	0.001
Nov 3 2021 9:32:00 AM	-0.001	0	-0.002	0.001
Nov 3 2021 9:33:00 AM	-0.001	0	-0.001	0.001
Nov 3 2021 9:34:00 AM	-0.001	0	-0.002	0.001
Nov 3 2021 9:35:00 AM	-0.001	0	-0.001	0.001
Nov 3 2021 9:36:00 AM	-0.001	0	0.006	0.001
Nov 3 2021 9:37:00 AM	-0.001	0	0.01	0.001
Nov 3 2021 9:38:00 AM	-0.001	0	0.056	0.001
Nov 3 2021 9:39:00 AM	-0.001	0	0.004	0.001
Nov 3 2021 9:40:00 AM	-0.001	0	0.003	0.001
Nov 3 2021 9:41:00 AM	-0.001	0	0.157	0.001
Nov 3 2021 9:42:00 AM	-0.001	0	0.013	0.002
Nov 3 2021 9:43:00 AM	-0.001	0	0.004	0.002
Nov 3 2021 9:44:00 AM	-0.001	0	-0.001	0.002
Nov 3 2021 9:45:00 AM	-0.001	0	-0.002	0.002
Nov 3 2021 9:46:00 AM	-0.001	0	0.002	0.002
Nov 3 2021 9:47:00 AM	-0.001	0	-0.001	0.002
Nov 3 2021 9:48:00 AM	-0.001	0	-0.003	0.002
Nov 3 2021 9:49:00 AM	-0.001	0	-0.001	0.002
Nov 3 2021 9:50:00 AM	-0.002	0	-0.002	0.002
Nov 3 2021 9:51:00 AM	-0.002	0	-0.002	0.002

End Time	47119 Dust Trak Mass Conc. Total (Avg)	47119 Dust Trak TWA (Avg)	50061 Dust Trak Mass Conc. Total (Avg)	50061 Dust Trak TWA (Avg)
Nov 3 2021 9:52:00 AM	-0.001	0	0.001	0.002
Nov 3 2021 9:53:00 AM	-0.002	0	0	0.002
Nov 3 2021 9:54:00 AM	-0.002	0	0.002	0.002
Nov 3 2021 9:55:00 AM	-0.002	0	0	0.002
Nov 3 2021 9:56:00 AM	-0.001	0	0.001	0.002
Nov 3 2021 9:57:00 AM	-0.002	0	0.001	0.002
Nov 3 2021 9:58:00 AM	-0.002	0	0	0.002
Nov 3 2021 9:59:00 AM	-0.002	0	-0.002	0.002
Nov 3 2021 10:00:00 AM	-0.002	0	0.001	0.002
Nov 3 2021 10:01:00 AM	-0.002	0	0.009	0.002
Nov 3 2021 10:02:00 AM	-0.002	0	0.001	0.002
Nov 3 2021 10:03:00 AM	-0.002	0	0.001	0.002
Nov 3 2021 10:04:00 AM	-0.001	0	0.002	0.002
Nov 3 2021 10:05:00 AM	-0.002	0	0.008	0.002
Nov 3 2021 10:06:00 AM	-0.002	0	-0.001	0.002
Nov 3 2021 10:07:00 AM	-0.002	0	0.001	0.002
Nov 3 2021 10:08:00 AM	-0.001	0	0.003	0.002
Nov 3 2021 10:09:00 AM	-0.002	0	0.005	0.002
Nov 3 2021 10:10:00 AM	-0.001	0	0	0.002
Nov 3 2021 10:11:00 AM	-0.002	0	-0.001	0.002
Nov 3 2021 10:12:00 AM	-0.002	0	0.008	0.002
Nov 3 2021 10:13:00 AM	-0.002	0	0.147	0.002
Nov 3 2021 10:14:00 AM	-0.001	0	0.051	0.002
Nov 3 2021 10:15:00 AM	-0.002	0	0.066	0.002
Nov 3 2021 10:16:00 AM	-0.001	0	0.022	0.002
Nov 3 2021 10:17:00 AM	-0.002	0	0.014	0.002
Nov 3 2021 10:18:00 AM	-0.002	0	0.014	0.002
Nov 3 2021 10:19:00 AM	-0.002	0	0.003	0.002
Nov 3 2021 10:20:00 AM	-0.002	0	0.001	0.002
Nov 3 2021 10:21:00 AM	-0.002	0	0.001	0.002
Nov 3 2021 10:22:00 AM	-0.002	0	-0.001	0.002
Nov 3 2021 10:23:00 AM	-0.002	0	-0.003	0.002
Nov 3 2021 10:24:00 AM	-0.002	0	-0.003	0.002
Nov 3 2021 10:25:00 AM	-0.002	0	-0.003	0.002
Nov 3 2021 10:26:00 AM	-0.002	0	-0.003	0.002
Nov 3 2021 10:27:00 AM	-0.002	0	-0.003	0.002
Nov 3 2021 10:28:00 AM	-0.002	0	-0.003	0.002
Nov 3 2021 10:29:00 AM	-0.002	0	-0.003	0.002
Nov 3 2021 10:30:00 AM	-0.001	0	0.01	0.002
Nov 3 2021 10:31:00 AM	-0.001	0	0.008	0.002
Nov 3 2021 10:32:00 AM	-0.001	0	0.002	0.002
Nov 3 2021 10:33:00 AM	-0.001	0	-0.003	0.002
Nov 3 2021 10:34:00 AM	-0.001	0	-0.003	0.002
Nov 3 2021 10:35:00 AM	-0.001	0	-0.002	0.002
Nov 3 2021 10:36:00 AM	-0.001	0	-0.002	0.002
Nov 3 2021 10:37:00 AM	-0.001	0	-0.002	0.002
Nov 3 2021 10:38:00 AM	-0.001	0	-0.002	0.002
Nov 3 2021 10:39:00 AM	-0.001	0	0	0.002
Nov 3 2021 10:40:00 AM	-0.001	0	0.002	0.002
Nov 3 2021 10:41:00 AM	-0.001	0	-0.001	0.002
Nov 3 2021 10:42:00 AM	-0.001	0	0	0.002
Nov 3 2021 10:43:00 AM	-0.001	0	-0.003	0.002
Nov 3 2021 10:44:00 AM	-0.001	0	-0.002	0.002
Nov 3 2021 10:45:00 AM	-0.001	0	0.002	0.002
Nov 3 2021 10:46:00 AM	-0.001	0	0.001	0.002
Nov 3 2021 10:47:00 AM	-0.001	0	0.001	0.002
Nov 3 2021 10:48:00 AM	-0.001	0	0	0.002
Nov 3 2021 10:49:00 AM	-0.001	0	0.002	0.002
Nov 3 2021 10:50:00 AM	-0.001	0	0.004	0.002
Nov 3 2021 10:51:00 AM	-0.001	0	0.006	0.002
Nov 3 2021 10:52:00 AM	-0.001	0	-0.001	0.002
Nov 3 2021 10:53:00 AM	-0.001	0	0	0.002
Nov 3 2021 10:54:00 AM	-0.001	0	0.031	0.002
Nov 3 2021 10:55:00 AM	-0.001	0	0.049	0.003
Nov 3 2021 10:56:00 AM	-0.001	0	0.025	0.003
Nov 3 2021 10:57:00 AM	-0.001	0	0.026	0.003
Nov 3 2021 10:58:00 AM	-0.001	0	0.009	0.003
Nov 3 2021 10:59:00 AM	-0.001	0	0.011	0.003
Nov 3 2021 11:00:00 AM	-0.002	0	0.103	0.003
Nov 3 2021 11:01:00 AM	-0.002	0	0.012	0.003
Nov 3 2021 11:02:00 AM	-0.002	0	0.002	0.003
Nov 3 2021 11:03:00 AM	-0.002	0	0.001	0.003
Nov 3 2021 11:04:00 AM	-0.002	0	0.001	0.003



End Time	47119 Dust Trak Mass Conc. Total (Avg)	47119 Dust Trak TWA (Avg)	50061 Dust Trak Mass Conc. Total (Avg)	50061 Dust Trak TWA (Avg)
Nov 3 2021 11:05:00 AM	-0.002	0	0.004	0.003
Nov 3 2021 11:06:00 AM	-0.002	0	-0.003	0.003
Nov 3 2021 11:07:00 AM	-0.002	0	0.001	0.003
Nov 3 2021 11:08:00 AM	-0.002	0	0.01	0.003
Nov 3 2021 11:09:00 AM	-0.002	0	-0.001	0.003
Nov 3 2021 11:10:00 AM	-0.002	0	0.009	0.003
Nov 3 2021 11:11:00 AM	-0.002	0	0.005	0.003
Nov 3 2021 11:12:00 AM	-0.002	0	-0.002	0.003
Nov 3 2021 11:13:00 AM	-0.002	0	-0.003	0.003
Nov 3 2021 11:14:00 AM	-0.002	0	0	0.003
Nov 3 2021 11:15:00 AM	-0.002	0	-0.002	0.003
Nov 3 2021 11:16:00 AM	-0.002	0	-0.001	0.003
Nov 3 2021 11:17:00 AM	-0.002	0	0.003	0.003
Nov 3 2021 11:18:00 AM	-0.002	0	-0.003	0.003
Nov 3 2021 11:19:00 AM	-0.002	0	-0.002	0.003
Nov 3 2021 11:20:00 AM	-0.002	0	0.052	0.003
Nov 3 2021 11:21:00 AM	-0.002	0	0.01	0.003
Nov 3 2021 11:22:00 AM	-0.002	0	-0.003	0.003
Nov 3 2021 11:23:00 AM	-0.002	0	0	0.003
Nov 3 2021 11:24:00 AM	-0.002	0	0.009	0.003
Nov 3 2021 11:25:00 AM	-0.002	0	-0.001	0.003
Nov 3 2021 11:26:00 AM	-0.002	0	0.01	0.003
Nov 3 2021 11:27:00 AM	-0.002	0	0.016	0.003
Nov 3 2021 11:28:00 AM	-0.002	0	0.028	0.003
Nov 3 2021 11:29:00 AM	-0.002	0	-0.001	0.003
Nov 3 2021 11:30:00 AM	-0.002	0	0.014	0.003
Nov 3 2021 11:31:00 AM	-0.002	0	0.005	0.003
Nov 3 2021 11:32:00 AM	-0.002	0	-0.002	0.003
Nov 3 2021 11:33:00 AM	-0.002	0	0	0.003
Nov 3 2021 11:34:00 AM	-0.002	0	-0.002	0.003
Nov 3 2021 11:35:00 AM	-0.002	0	0.017	0.003
Nov 3 2021 11:36:00 AM	-0.002	0	-0.001	0.003
Nov 3 2021 11:37:00 AM	-0.002	0	-0.001	0.003
Nov 3 2021 11:38:00 AM	-0.002	0	0.001	0.003
Nov 3 2021 11:39:00 AM	-0.002	0	0.007	0.003
Nov 3 2021 11:40:00 AM	-0.002	0	0.008	0.003
Nov 3 2021 11:41:00 AM	-0.002	0	-0.003	0.003
Nov 3 2021 11:42:00 AM	-0.002	0	-0.003	0.003
Nov 3 2021 11:43:00 AM	-0.002	0	0.006	0.003
Nov 3 2021 11:44:00 AM	-0.002	0	-0.001	0.003
Nov 3 2021 11:45:00 AM	-0.002	0	-0.003	0.003
Nov 3 2021 11:46:00 AM	-0.002	0	0.006	0.003
Nov 3 2021 11:47:00 AM	-0.002	0	0	0.003
Nov 3 2021 11:48:00 AM	-0.002	0	0.008	0.003
Nov 3 2021 11:49:00 AM	-0.002	0	0	0.003
Nov 3 2021 11:50:00 AM	-0.002	0	0.006	0.003
Nov 3 2021 11:51:00 AM	-0.002	0	-0.001	0.004
Nov 3 2021 11:52:00 AM	-0.002	0	0.011	0.004
Nov 3 2021 11:53:00 AM	-0.002	0	0	0.004
Nov 3 2021 11:54:00 AM	-0.002	0	0.011	0.004
Nov 3 2021 11:55:00 AM	-0.002	0	-0.003	0.004
Nov 3 2021 11:56:00 AM	-0.003	0	-0.004	0.004
Nov 3 2021 11:57:00 AM	-0.003	0	0	0.004
Nov 3 2021 11:58:00 AM	-0.003	0	0.004	0.004
Nov 3 2021 11:59:00 AM	-0.003	0	0.003	0.004
Nov 3 2021 12:00:00 PM	-0.003	0	0.01	0.004
Nov 3 2021 12:01:00 PM	-0.003	0	0.005	0.004
Nov 3 2021 12:02:00 PM	-0.002	0	-0.003	0.004
Nov 3 2021 12:03:00 PM	-0.002	0	-0.004	0.004
Nov 3 2021 12:04:00 PM	-0.002	0	-0.004	0.004
Nov 3 2021 12:05:00 PM	-0.002	0	-0.004	0.004
Nov 3 2021 12:06:00 PM	-0.002	0	-0.003	0.004
Nov 3 2021 12:07:00 PM	-0.002	0	-0.004	0.004
Nov 3 2021 12:08:00 PM	-0.002	0	-0.004	0.004
Nov 3 2021 12:09:00 PM	-0.002	0	-0.004	0.004
Nov 3 2021 12:10:00 PM	-0.002	0	-0.004	0.004
Nov 3 2021 12:11:00 PM	-0.002	0	-0.004	0.004
Nov 3 2021 12:12:00 PM	-0.002	0	-0.004	0.004
Nov 3 2021 12:13:00 PM	-0.002	0	-0.004	0.004
Nov 3 2021 12:14:00 PM	-0.003	0	-0.004	0.004
Nov 3 2021 12:15:00 PM	-0.002	0	-0.003	0.004
Nov 3 2021 12:16:00 PM	-0.002	0	-0.002	0.004
Nov 3 2021 12:17:00 PM	-0.002	0	-0.002	0.004

End Time	47119 Dust Trak Mass Conc. Total (Avg)	47119 Dust Trak TWA (Avg)	50061 Dust Trak Mass Conc. Total (Avg)	50061 Dust Trak TWA (Avg)
Nov 3 2021 12:18:00 PM	-0.002	0	-0.003	0.004
Nov 3 2021 12:19:00 PM	-0.002	0	-0.004	0.003
Nov 3 2021 12:20:00 PM	-0.002	0	-0.004	0.003
Nov 3 2021 12:21:00 PM	-0.002	0	-0.004	0.003
Nov 3 2021 12:22:00 PM	-0.002	0	-0.004	0.003
Nov 3 2021 12:23:00 PM	-0.002	0	-0.004	0.003
Nov 3 2021 12:24:00 PM	-0.002	0	-0.004	0.003
Nov 3 2021 12:25:00 PM	-0.002	0	-0.004	0.003
Nov 3 2021 12:26:00 PM	-0.002	0	-0.004	0.003
Nov 3 2021 12:27:00 PM	-0.003	0	0.003	0.003
Nov 3 2021 12:28:00 PM	-0.002	0	-0.003	0.003
Nov 3 2021 12:29:00 PM	-0.002	0	-0.003	0.003
Nov 3 2021 12:30:00 PM	-0.002	0	-0.003	0.003
Nov 3 2021 12:31:00 PM	-0.002	0	-0.004	0.003
Nov 3 2021 12:32:00 PM	-0.002	0	-0.004	0.003
Nov 3 2021 12:33:00 PM	-0.002	0	0	0.003
Nov 3 2021 12:34:00 PM	-0.003	0	-0.002	0.003
Nov 3 2021 12:35:00 PM	-0.002	0	0.001	0.003
Nov 3 2021 12:36:00 PM	-0.002	0	0.002	0.003
Nov 3 2021 12:37:00 PM	-0.002	0	0	0.003
Nov 3 2021 12:38:00 PM	-0.002	0	0	0.003
Nov 3 2021 12:39:00 PM	-0.002	0	0.007	0.003
Nov 3 2021 12:40:00 PM	-0.002	0	0.018	0.003
Nov 3 2021 12:41:00 PM	-0.002	0	0.019	0.003
Nov 3 2021 12:42:00 PM	-0.002	0	0.012	0.004
Nov 3 2021 12:43:00 PM	-0.002	0	0.029	0.004
Nov 3 2021 12:44:00 PM	-0.003	0	0.004	0.004
Nov 3 2021 12:45:00 PM	-0.002	0	-0.001	0.004
Nov 3 2021 12:46:00 PM	-0.003	0	0.006	0.004
Nov 3 2021 12:47:00 PM	-0.003	0	0.009	0.004
Nov 3 2021 12:48:00 PM	-0.003	0	0.001	0.004
Nov 3 2021 12:49:00 PM	-0.002	0	0	0.004
Nov 3 2021 12:50:00 PM	-0.003	0	0.006	0.004
Nov 3 2021 12:51:00 PM	-0.003	0	0.004	0.004
Nov 3 2021 12:52:00 PM	-0.003	0	0.006	0.004
Nov 3 2021 12:53:00 PM	-0.003	0	-0.001	0.004
Nov 3 2021 12:54:00 PM	-0.003	0	0.04	0.004
Nov 3 2021 12:55:00 PM	-0.003	0	0.003	0.004
Nov 3 2021 12:56:00 PM	-0.003	0	-0.003	0.004
Nov 3 2021 12:57:00 PM	-0.003	0	-0.004	0.004
Nov 3 2021 12:58:00 PM	-0.003	0	-0.003	0.004
Nov 3 2021 12:59:00 PM	-0.003	0	-0.004	0.004
Nov 3 2021 1:00:00 PM	-0.002	0	-0.003	0.004
Nov 3 2021 1:01:00 PM	-0.002	0	-0.002	0.004
Nov 3 2021 1:02:00 PM	-0.002	0	-0.004	0.004
Nov 3 2021 1:03:00 PM	-0.003	0	-0.004	0.004
Nov 3 2021 1:04:00 PM	-0.003	0	-0.004	0.004
Nov 3 2021 1:05:00 PM	-0.002	0	-0.004	0.004
Nov 3 2021 1:06:00 PM	-0.003	0	-0.003	0.004
Nov 3 2021 1:07:00 PM	-0.003	0	-0.002	0.004
Nov 3 2021 1:08:00 PM	-0.002	0	-0.003	0.004
Nov 3 2021 1:09:00 PM	-0.003	0	0.003	0.004
Nov 3 2021 1:10:00 PM	-0.002	0	0.004	0.004
Nov 3 2021 1:11:00 PM	-0.002	0	-0.001	0.004
Nov 3 2021 1:12:00 PM	-0.003	0	-0.001	0.004
Nov 3 2021 1:13:00 PM	-0.003	0	0.002	0.004
Nov 3 2021 1:14:00 PM	-0.002	0	0.014	0.004
Nov 3 2021 1:15:00 PM	-0.002	0	0.009	0.004
Nov 3 2021 1:16:00 PM	-0.002	0	-0.002	0.004
Nov 3 2021 1:17:00 PM	-0.002	0	0	0.004
Nov 3 2021 1:18:00 PM	-0.002	0	-0.001	0.004
Nov 3 2021 1:19:00 PM	-0.002	0	0.002	0.004
Nov 3 2021 1:20:00 PM	-0.002	0	0.03	0.004
Nov 3 2021 1:21:00 PM	-0.002	0	0	0.004
Nov 3 2021 1:22:00 PM	-0.002	0	0	0.004
Nov 3 2021 1:23:00 PM	-0.002	0	0.006	0.004
Nov 3 2021 1:24:00 PM	-0.002	0	0.047	0.004
Nov 3 2021 1:25:00 PM	-0.002	0	0.028	0.004
Nov 3 2021 1:26:00 PM	-0.002	0	0.005	0.004
Nov 3 2021 1:27:00 PM	-0.002	0	0.002	0.004
Nov 3 2021 1:28:00 PM	-0.002	0	0	0.004
Nov 3 2021 1:29:00 PM	-0.002	0	0	0.004
Nov 3 2021 1:30:00 PM	-0.002	0	-0.001	0.004

End Time	47119 Dust Trak Mass Conc. Total (Avg)	47119 Dust Trak TWA (Avg)	50061 Dust Trak Mass Conc. Total (Avg)	50061 Dust Trak TWA (Avg)
Nov 3 2021 1:31:00 PM	-0.002	0	0	0.004
Nov 3 2021 1:32:00 PM	-0.002	0	0.002	0.004
Nov 3 2021 1:33:00 PM	-0.002	0	0.003	0.004
Nov 3 2021 1:34:00 PM	-0.002	0	0.001	0.004
Nov 3 2021 1:35:00 PM	-0.002	0	0.01	0.004
Nov 3 2021 1:36:00 PM	-0.002	0	0.017	0.004
Nov 3 2021 1:37:00 PM	-0.002	0	0.004	0.004
Nov 3 2021 1:38:00 PM	-0.002	0	0.003	0.004
Nov 3 2021 1:39:00 PM	-0.002	0	0.002	0.004
Nov 3 2021 1:40:00 PM	-0.002	0	-0.002	0.004
Nov 3 2021 1:41:00 PM	-0.002	0	-0.001	0.004
Nov 3 2021 1:42:00 PM	-0.002	0	-0.001	0.004
Nov 3 2021 1:43:00 PM	-0.002	0	-0.002	0.004
Nov 3 2021 1:44:00 PM	-0.003	0	-0.001	0.004
Nov 3 2021 1:45:00 PM	-0.002	0	-0.003	0.004
Nov 3 2021 1:46:00 PM	-0.002	0	-0.002	0.004
Nov 3 2021 1:47:00 PM	-0.002	0	0.002	0.004
Nov 3 2021 1:48:00 PM	-0.002	0	0.005	0.004
Nov 3 2021 1:49:00 PM	-0.002	0	0.005	0.004
Nov 3 2021 1:50:00 PM	-0.002	-0.001	0.004	0.004
Nov 3 2021 1:51:00 PM	-0.002	-0.001	-0.002	0.004
Nov 3 2021 1:52:00 PM	-0.002	-0.001	-0.001	0.004
Nov 3 2021 1:53:00 PM	-0.002	-0.001	0	0.004
Nov 3 2021 1:54:00 PM	-0.002	-0.001	0.005	0.004
Nov 3 2021 1:55:00 PM	-0.002	-0.001	0.008	0.004
Nov 3 2021 1:56:00 PM	-0.002	-0.001	0.005	0.004
Nov 3 2021 1:57:00 PM	-0.002	-0.001	0	0.004
Nov 3 2021 1:58:00 PM	-0.002	-0.001	-0.002	0.004
Nov 3 2021 1:59:00 PM	-0.001	-0.001	-0.002	0.004
Nov 3 2021 2:00:00 PM	-0.002	-0.001	-0.001	0.004
Nov 3 2021 2:01:00 PM	-0.002	-0.001	0	0.004
Nov 3 2021 2:02:00 PM	-0.002	-0.001	0.008	0.004
Nov 3 2021 2:03:00 PM	-0.002	-0.001	0.001	0.004
Nov 3 2021 2:04:00 PM	-0.002	-0.001	-0.002	0.004
Nov 3 2021 2:05:00 PM	-0.002	-0.001	0.04	0.004
Nov 3 2021 2:06:00 PM	-0.002	-0.001	0.001	0.004
Nov 3 2021 2:07:00 PM	-0.002	-0.001	-0.001	0.004
Nov 3 2021 2:08:00 PM	-0.002	-0.001	-0.001	0.004
Nov 3 2021 2:09:00 PM	-0.002	-0.001	-0.002	0.004
Nov 3 2021 2:10:00 PM	-0.002	-0.001	-0.002	0.004
Nov 3 2021 2:11:00 PM	-0.002	-0.001	-0.001	0.004
Nov 3 2021 2:12:00 PM	-0.002	-0.001	0.011	0.004
Nov 3 2021 2:13:00 PM	-0.002	-0.001	-0.003	0.004
Nov 3 2021 2:14:00 PM	-0.002	-0.001	-0.003	0.004
Nov 3 2021 2:15:00 PM	-0.002	-0.001	-0.003	0.004
Nov 3 2021 2:16:00 PM	-0.002	-0.001	-0.003	0.004
Nov 3 2021 2:17:00 PM	-0.002	-0.001	-0.003	0.004
Nov 3 2021 2:18:00 PM	-0.003	-0.001	-0.002	0.004
Nov 3 2021 2:19:00 PM	-0.003	-0.001	-0.002	0.004
Nov 3 2021 2:20:00 PM	-0.003	-0.001	-0.003	0.004
Nov 3 2021 2:21:00 PM	-0.002	-0.001	0.001	0.004
Nov 3 2021 2:22:00 PM	-0.003	-0.001	0.003	0.004
Nov 3 2021 2:23:00 PM	-0.002	-0.001	0	0.004
Nov 3 2021 2:24:00 PM	-0.002	-0.001	0.009	0.004
Nov 3 2021 2:25:00 PM	-0.002	-0.001	0.009	0.004
Nov 3 2021 2:26:00 PM	-0.001	-0.001	0	0.004
Nov 3 2021 2:27:00 PM	-0.001	-0.001	0.011	0.004
Nov 3 2021 2:28:00 PM	-0.002	-0.001	0.001	0.004
Nov 3 2021 2:29:00 PM	-0.002	-0.001	0.001	0.004
Nov 3 2021 2:30:00 PM	-0.002	-0.001	0.002	0.004
Nov 3 2021 2:31:00 PM	-0.002	-0.001	0	0.004
Nov 3 2021 2:32:00 PM	-0.002	-0.001	0.004	0.004
Nov 3 2021 2:33:00 PM	-0.002	-0.001	0	0.004
Nov 3 2021 2:34:00 PM	-0.001	-0.001	-0.001	0.004
Nov 3 2021 2:35:00 PM	-0.002	-0.001	-0.002	0.004
Nov 3 2021 2:36:00 PM	-0.002	-0.001	-0.002	0.004
Nov 3 2021 2:37:00 PM	-0.002	-0.001	0.008	0.004
Nov 3 2021 2:38:00 PM	-0.002	-0.001	0.021	0.004
Nov 3 2021 2:39:00 PM	-0.002	-0.001	0.013	0.004
Nov 3 2021 2:40:00 PM	-0.002	-0.001	0.011	0.004
Nov 3 2021 2:41:00 PM	-0.002	-0.001	0.004	0.004
Nov 3 2021 2:42:00 PM	-0.002	-0.001	0.027	0.004
Nov 3 2021 2:43:00 PM	-0.002	-0.001	0	0.005

End Time	47119 Dust Trak Mass Conc. Total (Avg)	47119 Dust Trak TWA (Avg)	50061 Dust Trak Mass Conc. Total (Avg)	50061 Dust Trak TWA (Avg)
Nov 3 2021 2:44:00 PM	-0.002	-0.001	-0.001	0.005
Nov 3 2021 2:45:00 PM	-0.002	-0.001	-0.003	0.005
Nov 3 2021 2:46:00 PM	-0.002	-0.001	-0.003	0.005
Nov 3 2021 2:47:00 PM	-0.002	-0.001	-0.003	0.005
Nov 3 2021 2:48:00 PM	-0.002	-0.001	-0.002	0.005
Nov 3 2021 2:49:00 PM	-0.002	-0.001	0.014	0.005
Nov 3 2021 2:50:00 PM	-0.002	-0.001	0.015	0.005
Nov 3 2021 2:51:00 PM	-0.002	-0.001	0.006	0.005
Nov 3 2021 2:52:00 PM	-0.002	-0.001	0.002	0.005
Nov 3 2021 2:53:00 PM	-0.002	-0.001	0.003	0.005
Nov 3 2021 2:54:00 PM	-0.002	-0.001	0	0.005
Nov 3 2021 2:55:00 PM	-0.002	-0.001	-0.001	0.005
Nov 3 2021 2:56:00 PM	-0.002	-0.001	0.013	0.005
Nov 3 2021 2:57:00 PM	-0.002	-0.001	0.003	0.005
Nov 3 2021 2:58:00 PM	-0.002	-0.001	0.004	0.005
Nov 3 2021 2:59:00 PM	-0.002	-0.001	0.013	0.005
Nov 3 2021 3:00:00 PM	-0.002	-0.001	0.013	0.005
Nov 3 2021 3:01:00 PM	-0.002	-0.001	0	0.005
Nov 3 2021 3:02:00 PM	-0.002	-0.001	-0.002	0.005
Nov 3 2021 3:03:00 PM	-0.002	-0.001	0	0.005
Nov 3 2021 3:04:00 PM	-0.002	-0.001	-0.002	
Nov 3 2021 3:05:00 PM	-0.002	-0.001	0.001	
Nov 3 2021 3:06:00 PM	-0.002	-0.001	0.001	
Nov 3 2021 3:07:00 PM	-0.002	-0.001	-0.002	
Nov 3 2021 3:08:00 PM	-0.002	-0.001	-0.002	
Nov 3 2021 3:09:00 PM	-0.002	-0.001	-0.001	
Nov 3 2021 3:10:00 PM	-0.002	-0.001	0.002	
Nov 3 2021 3:11:00 PM	-0.002			
Nov 3 2021 3:12:00 PM	-0.002			
Nov 3 2021 3:13:00 PM	-0.002			
Nov 3 2021 3:14:00 PM	0.003			
Nov 3 2021 3:15:00 PM	0.008			
Nov 3 2021 3:16:00 PM	0.009			
Nov 3 2021 3:17:00 PM	0.084			
Nov 3 2021 3:18:00 PM				
Nov 4 2021 7:15:00 AM	0.021	-0.001		
Nov 4 2021 7:16:00 AM	0.023	-0.001		
Nov 4 2021 7:17:00 AM	0.017	-0.001	0.002	0.005
Nov 4 2021 7:18:00 AM	0.017	0	0.002	0.005
Nov 4 2021 7:19:00 AM	0.02	0	0.02	0.005
Nov 4 2021 7:20:00 AM	0.016	0	0.013	0.001
Nov 4 2021 7:21:00 AM	0.006	0	0.006	0
Nov 4 2021 7:22:00 AM	0.006	0	0.006	0
Nov 4 2021 7:23:00 AM	0.005	0	0.005	0
Nov 4 2021 7:24:00 AM	0.005	0	0.007	0
Nov 4 2021 7:25:00 AM	0.005	0	0.006	0
Nov 4 2021 7:26:00 AM	0.005	0	0.006	0
Nov 4 2021 7:27:00 AM	0.005	0	0.007	0
Nov 4 2021 7:28:00 AM	0.005	0	0.006	0
Nov 4 2021 7:29:00 AM	0.005	0	0.008	0
Nov 4 2021 7:30:00 AM	0.005	0	0.008	0
Nov 4 2021 7:31:00 AM	0.005	0	0.006	0
Nov 4 2021 7:32:00 AM	0.005	0	0.006	0
Nov 4 2021 7:33:00 AM	0.005	0	0.007	0
Nov 4 2021 7:34:00 AM	0.005	0	0.018	0
Nov 4 2021 7:35:00 AM	0.005	0	0.017	0
Nov 4 2021 7:36:00 AM	0.005	0	0.013	0
Nov 4 2021 7:37:00 AM	0.005	0	0.014	0
Nov 4 2021 7:38:00 AM	0.005	0	0.018	0
Nov 4 2021 7:39:00 AM	0.005	0	0.01	0
Nov 4 2021 7:40:00 AM	0.004	0	0.015	0
Nov 4 2021 7:41:00 AM	0.004	0	0.006	0
Nov 4 2021 7:42:00 AM	0.004	0	0.005	0
Nov 4 2021 7:43:00 AM	0.004	0	0.009	0
Nov 4 2021 7:44:00 AM	0.004	0	0.006	0.001
Nov 4 2021 7:45:00 AM	0.004	0	0.027	0.001
Nov 4 2021 7:46:00 AM	0.004	0	0.011	0.001
Nov 4 2021 7:47:00 AM	0.004	0	0.005	0.001
Nov 4 2021 7:48:00 AM	0.005	0	0.007	0.001
Nov 4 2021 7:49:00 AM	0.004	0	0.01	0.001
Nov 4 2021 7:50:00 AM	0.004	0	0.009	0.001
Nov 4 2021 7:51:00 AM	0.004	0	0.006	0.001
Nov 4 2021 7:52:00 AM	0.004	0	0.006	0.001

End Time	47119 Dust Trak Mass Conc. Total (Avg)	47119 Dust Trak TWA (Avg)	50061 Dust Trak Mass Conc. Total (Avg)	50061 Dust Trak TWA (Avg)
Nov 4 2021 7:53:00 AM	0.005	0	0.006	0.001
Nov 4 2021 7:54:00 AM	0.004	0	0.005	0.001
Nov 4 2021 7:55:00 AM	0.004	0	0.005	0.001
Nov 4 2021 7:56:00 AM	0.004	0.001	0.006	0.001
Nov 4 2021 7:57:00 AM	0.004	0.001	0.005	0.001
Nov 4 2021 7:58:00 AM	0.004	0.001	0.005	0.001
Nov 4 2021 7:59:00 AM	0.005	0.001	0.006	0.001
Nov 4 2021 8:00:00 AM	0.005	0.001	0.007	0.001
Nov 4 2021 8:01:00 AM	0.004	0.001	0.005	0.001
Nov 4 2021 8:02:00 AM	0.004	0.001	0.004	0.001
Nov 4 2021 8:03:00 AM	0.004	0.001	0.005	0.001
Nov 4 2021 8:04:00 AM	0.004	0.001	0.006	0.001
Nov 4 2021 8:05:00 AM	0.004	0.001	0.005	0.001
Nov 4 2021 8:06:00 AM	0.004	0.001	0.006	0.001
Nov 4 2021 8:07:00 AM	0.004	0.001	0.005	0.001
Nov 4 2021 8:08:00 AM	0.004	0.001	0.004	0.001
Nov 4 2021 8:09:00 AM	0.005	0.001	0.006	0.001
Nov 4 2021 8:10:00 AM	0.005	0.001	0.004	0.001
Nov 4 2021 8:11:00 AM	0.005	0.001	0.004	0.001
Nov 4 2021 8:12:00 AM	0.005	0.001	0.004	0.001
Nov 4 2021 8:13:00 AM	0.005	0.001	0.006	0.001
Nov 4 2021 8:14:00 AM	0.005	0.001	0.005	0.001
Nov 4 2021 8:15:00 AM	0.005	0.001	0.004	0.001
Nov 4 2021 8:16:00 AM	0.004	0.001	0.004	0.001
Nov 4 2021 8:17:00 AM	0.004	0.001	0.007	0.001
Nov 4 2021 8:18:00 AM	0.005	0.001	0.005	0.001
Nov 4 2021 8:19:00 AM	0.004	0.001	0.004	0.001
Nov 4 2021 8:20:00 AM	0.005	0.001	0.006	0.001
Nov 4 2021 8:21:00 AM	0.005	0.001	0.005	0.001
Nov 4 2021 8:22:00 AM	0.005	0.001	0.005	0.001
Nov 4 2021 8:23:00 AM	0.006	0.001	0.004	0.001
Nov 4 2021 8:24:00 AM	0.006	0.001	0.004	0.001
Nov 4 2021 8:25:00 AM	0.006	0.001	0.005	0.001
Nov 4 2021 8:26:00 AM	0.006	0.001	0.004	0.001
Nov 4 2021 8:27:00 AM	0.006	0.001	0.005	0.001
Nov 4 2021 8:28:00 AM	0.006	0.001	0.007	0.001
Nov 4 2021 8:29:00 AM	0.006	0.001	0.004	0.001
Nov 4 2021 8:30:00 AM	0.005	0.001	0.004	0.001
Nov 4 2021 8:31:00 AM	0.005	0.001	0.005	0.001
Nov 4 2021 8:32:00 AM	0.005	0.001	0.004	0.001
Nov 4 2021 8:33:00 AM	0.005	0.001	0.004	0.001
Nov 4 2021 8:34:00 AM	0.005	0.001	0.003	0.001
Nov 4 2021 8:35:00 AM	0.005	0.001	0.003	0.001
Nov 4 2021 8:36:00 AM	0.005	0.001	0.003	0.001
Nov 4 2021 8:37:00 AM	0.005	0.001	0.003	0.001
Nov 4 2021 8:38:00 AM	0.005	0.001	0.003	0.001
Nov 4 2021 8:39:00 AM	0.006	0.001	0.003	0.001
Nov 4 2021 8:40:00 AM	0.006	0.001	0.003	0.001
Nov 4 2021 8:41:00 AM	0.006	0.001	0.003	0.001
Nov 4 2021 8:42:00 AM	0.006	0.001	0.003	0.001
Nov 4 2021 8:43:00 AM	0.006	0.001	0.003	0.001
Nov 4 2021 8:44:00 AM	0.006	0.001	0.004	0.001
Nov 4 2021 8:45:00 AM	0.006	0.001	0.004	0.001
Nov 4 2021 8:46:00 AM	0.006	0.001	0.002	0.001
Nov 4 2021 8:47:00 AM	0.006	0.001	0.003	0.001
Nov 4 2021 8:48:00 AM	0.006	0.001	0.003	0.001
Nov 4 2021 8:49:00 AM	0.006	0.001	0.003	0.001
Nov 4 2021 8:50:00 AM	0.006	0.001	0.002	0.001
Nov 4 2021 8:51:00 AM	0.006	0.001	0.003	0.001
Nov 4 2021 8:52:00 AM	0.006	0.001	0.003	0.001
Nov 4 2021 8:53:00 AM	0.006	0.001	0.003	0.001
Nov 4 2021 8:54:00 AM	0.006	0.001	0.003	0.001
Nov 4 2021 8:55:00 AM	0.006	0.001	0.002	0.001
Nov 4 2021 8:56:00 AM	0.006	0.001	0.003	0.001
Nov 4 2021 8:57:00 AM	0.006	0.001	0.003	0.001
Nov 4 2021 8:58:00 AM	0.006	0.001	0.003	0.001
Nov 4 2021 8:59:00 AM	0.006	0.001	0.004	0.001
Nov 4 2021 9:00:00 AM	0.006	0.001	0.002	0.001
Nov 4 2021 9:01:00 AM	0.006	0.001	0.002	0.001
Nov 4 2021 9:02:00 AM	0.006	0.001	0.003	0.001
Nov 4 2021 9:03:00 AM	0.006	0.001	0.006	0.001
Nov 4 2021 9:04:00 AM	0.006	0.001	0.005	0.001
Nov 4 2021 9:05:00 AM	0.006	0.001	0.007	0.001

End Time	47119 Dust Trak Mass Conc. Total (Avg)	47119 Dust Trak TWA (Avg)	50061 Dust Trak Mass Conc. Total (Avg)	50061 Dust Trak TWA (Avg)
Nov 4 2021 9:06:00 AM	0.006	0.001	0.004	0.001
Nov 4 2021 9:07:00 AM	0.006	0.001	0.008	0.001
Nov 4 2021 9:08:00 AM	0.006	0.001	0.007	0.001
Nov 4 2021 9:09:00 AM	0.006	0.001	0.007	0.001
Nov 4 2021 9:10:00 AM	0.006	0.001	0.01	0.001
Nov 4 2021 9:11:00 AM	0.006	0.001	0.004	0.001
Nov 4 2021 9:12:00 AM	0.006	0.001	0.003	0.001
Nov 4 2021 9:13:00 AM	0.006	0.001	0.003	0.001
Nov 4 2021 9:14:00 AM	0.006	0.001	0.003	0.001
Nov 4 2021 9:15:00 AM	0.006	0.001	0.003	0.001
Nov 4 2021 9:16:00 AM	0.006	0.001	0.003	0.001
Nov 4 2021 9:17:00 AM	0.005	0.001	0.003	0.001
Nov 4 2021 9:18:00 AM	0.005	0.001	0.003	0.001
Nov 4 2021 9:19:00 AM	0.005	0.001	0.003	0.001
Nov 4 2021 9:20:00 AM	0.005	0.001	0.002	0.001
Nov 4 2021 9:21:00 AM	0.005	0.001	0.002	0.001
Nov 4 2021 9:22:00 AM	0.005	0.001	0.002	0.001
Nov 4 2021 9:23:00 AM	0.005	0.001	0.002	0.001
Nov 4 2021 9:24:00 AM	0.005	0.001	0.003	0.001
Nov 4 2021 9:25:00 AM	0.005	0.001	0.002	0.001
Nov 4 2021 9:26:00 AM	0.006	0.002	0.003	0.001
Nov 4 2021 9:27:00 AM	0.006	0.002	0.003	0.001
Nov 4 2021 9:28:00 AM	0.005	0.002	0.003	0.001
Nov 4 2021 9:29:00 AM	0.005	0.002	0.002	0.002
Nov 4 2021 9:30:00 AM	0.005	0.002	0.003	0.002
Nov 4 2021 9:31:00 AM	0.005	0.002	0.003	0.002
Nov 4 2021 9:32:00 AM	0.005	0.002	0.003	0.002
Nov 4 2021 9:33:00 AM	0.005	0.002	0.003	0.002
Nov 4 2021 9:34:00 AM	0.005	0.002	0.003	0.002
Nov 4 2021 9:35:00 AM	0.005	0.002	0.003	0.002
Nov 4 2021 9:36:00 AM	0.004	0.002	0.003	0.002
Nov 4 2021 9:37:00 AM	0.004	0.002	0.003	0.002
Nov 4 2021 9:38:00 AM	0.004	0.002	0.003	0.002
Nov 4 2021 9:39:00 AM	0.004	0.002	0.003	0.002
Nov 4 2021 9:40:00 AM	0.004	0.002	0.005	0.002
Nov 4 2021 9:41:00 AM	0.004	0.002	0.006	0.002
Nov 4 2021 9:42:00 AM	0.004	0.002	0.011	0.002
Nov 4 2021 9:43:00 AM	0.004	0.002	0.003	0.002
Nov 4 2021 9:44:00 AM	0.004	0.002	0.008	0.002
Nov 4 2021 9:45:00 AM	0.004	0.002	0.004	0.002
Nov 4 2021 9:46:00 AM	0.004	0.002	0.003	0.002
Nov 4 2021 9:47:00 AM	0.004	0.002	0.01	0.002
Nov 4 2021 9:48:00 AM	0.004	0.002	0.005	0.002
Nov 4 2021 9:49:00 AM	0.004	0.002	0.009	0.002
Nov 4 2021 9:50:00 AM	0.007	0.002	0.004	0.002
Nov 4 2021 9:51:00 AM	0.004	0.002	0.003	0.002
Nov 4 2021 9:52:00 AM	0.004	0.002	0.002	0.002
Nov 4 2021 9:53:00 AM	0.004	0.002	0.003	0.002
Nov 4 2021 9:54:00 AM	0.003	0.002	0.002	0.002
Nov 4 2021 9:55:00 AM	0.003	0.002	0.002	0.002
Nov 4 2021 9:56:00 AM	0.003	0.002	0.004	0.002
Nov 4 2021 9:57:00 AM	0.003	0.002	0.006	0.002
Nov 4 2021 9:58:00 AM	0.003	0.002	0.003	0.002
Nov 4 2021 9:59:00 AM	0.003	0.002	0.002	0.002
Nov 4 2021 10:00:00 AM	0.003	0.002	0.002	0.002
Nov 4 2021 10:01:00 AM	0.003	0.002	0.002	0.002
Nov 4 2021 10:02:00 AM	0.003	0.002	0.003	0.002
Nov 4 2021 10:03:00 AM	0.003	0.002	0.002	0.002
Nov 4 2021 10:04:00 AM	0.003	0.002	0.003	0.002
Nov 4 2021 10:05:00 AM	0.003	0.002	0.004	0.002
Nov 4 2021 10:06:00 AM	0.003	0.002	0.003	0.002
Nov 4 2021 10:07:00 AM	0.003	0.002	0.007	0.002
Nov 4 2021 10:08:00 AM	0.003	0.002	0.01	0.002
Nov 4 2021 10:09:00 AM	0.003	0.002	0.004	0.002
Nov 4 2021 10:10:00 AM	0.003	0.002	0.003	0.002
Nov 4 2021 10:11:00 AM	0.002	0.002	0.005	0.002
Nov 4 2021 10:12:00 AM	0.002	0.002	0.012	0.002
Nov 4 2021 10:13:00 AM	0.002	0.002	0.005	0.002
Nov 4 2021 10:14:00 AM	0.002	0.002	0.002	0.002
Nov 4 2021 10:15:00 AM	0.002	0.002	0.002	0.002
Nov 4 2021 10:16:00 AM	0.003	0.002	0.004	0.002
Nov 4 2021 10:17:00 AM	0.002	0.002	0.003	0.002
Nov 4 2021 10:18:00 AM	0.002	0.002	0.002	0.002

End Time	47119 Dust Trak Mass Conc. Total (Avg)	47119 Dust Trak TWA (Avg)	50061 Dust Trak Mass Conc. Total (Avg)	50061 Dust Trak TWA (Avg)
Nov 4 2021 10:19:00 AM	0.003	0.002	0.006	0.002
Nov 4 2021 10:20:00 AM	0.002	0.002	0.003	0.002
Nov 4 2021 10:21:00 AM	0.002	0.002	0.002	0.002
Nov 4 2021 10:22:00 AM	0.002	0.002	0.002	0.002
Nov 4 2021 10:23:00 AM	0.002	0.002	0.001	0.002
Nov 4 2021 10:24:00 AM	0.002	0.002	0.002	0.002
Nov 4 2021 10:25:00 AM	0.001	0.002	0.002	0.002
Nov 4 2021 10:26:00 AM	0.001	0.002	0.001	0.002
Nov 4 2021 10:27:00 AM	0.001	0.002	0.001	0.002
Nov 4 2021 10:28:00 AM	0.001	0.002	0.002	0.002
Nov 4 2021 10:29:00 AM	0.002	0.002	0.002	0.002
Nov 4 2021 10:30:00 AM	0.002	0.002	0.002	0.002
Nov 4 2021 10:31:00 AM	0.002	0.002	0.002	0.002
Nov 4 2021 10:32:00 AM	0.002	0.002	0.002	0.002
Nov 4 2021 10:33:00 AM	0.002	0.002	0.003	0.002
Nov 4 2021 10:34:00 AM	0.005	0.002	0.089	0.002
Nov 4 2021 10:35:00 AM	0.002	0.002	0.005	0.002
Nov 4 2021 10:36:00 AM	0.002	0.002	0.002	0.002
Nov 4 2021 10:37:00 AM	0.002	0.002	0.014	0.002
Nov 4 2021 10:38:00 AM	0.002	0.002	0.007	0.002
Nov 4 2021 10:39:00 AM	0.004	0.002	0.012	0.002
Nov 4 2021 10:40:00 AM	0.004	0.002	0.01	0.002
Nov 4 2021 10:41:00 AM	0.002	0.002	0.013	0.002
Nov 4 2021 10:42:00 AM	0.002	0.002	0.008	0.002
Nov 4 2021 10:43:00 AM	0.003	0.002	0.006	0.002
Nov 4 2021 10:44:00 AM	0.003	0.002	0.004	0.002
Nov 4 2021 10:45:00 AM	0.002	0.002	0.008	0.002
Nov 4 2021 10:46:00 AM	0.002	0.002	0.01	0.002
Nov 4 2021 10:47:00 AM	0.002	0.002	0.003	0.002
Nov 4 2021 10:48:00 AM	0.004	0.002	0.015	0.002
Nov 4 2021 10:49:00 AM	0.002	0.002	0.002	0.002
Nov 4 2021 10:50:00 AM	0.001	0.002	0.002	0.002
Nov 4 2021 10:51:00 AM	0.002	0.002	0.003	0.002
Nov 4 2021 10:52:00 AM	0.002	0.002	0.009	0.002
Nov 4 2021 10:53:00 AM	0.002	0.002	0.014	0.002
Nov 4 2021 10:54:00 AM	0.002	0.002	0.003	0.002
Nov 4 2021 10:55:00 AM	0.002	0.002	0.021	0.003
Nov 4 2021 10:56:00 AM	0.001	0.002	0.003	0.003
Nov 4 2021 10:57:00 AM	0.001	0.002	0.002	0.003
Nov 4 2021 10:58:00 AM	0.001	0.002	0.002	0.003
Nov 4 2021 10:59:00 AM	0.001	0.002	0.002	0.003
Nov 4 2021 11:00:00 AM	0.001	0.002	0.003	0.003
Nov 4 2021 11:01:00 AM	0.001	0.002	0.006	0.003
Nov 4 2021 11:02:00 AM	0.001	0.002	0.009	0.003
Nov 4 2021 11:03:00 AM	0.001	0.002	0.01	0.003
Nov 4 2021 11:04:00 AM	0.001	0.002	0.002	0.003
Nov 4 2021 11:05:00 AM	0.001	0.002	0.002	0.003
Nov 4 2021 11:06:00 AM	0.001	0.002	0.003	0.003
Nov 4 2021 11:07:00 AM	0.001	0.002	0.002	0.003
Nov 4 2021 11:08:00 AM	0.003	0.002	0.004	0.003
Nov 4 2021 11:09:00 AM	0.002	0.002	0.004	0.003
Nov 4 2021 11:10:00 AM	0.007	0.002	0.012	0.003
Nov 4 2021 11:11:00 AM	0.004	0.002	0.013	0.003
Nov 4 2021 11:12:00 AM	0.007	0.002	0.008	0.003
Nov 4 2021 11:13:00 AM	0.006	0.002	0.004	0.003
Nov 4 2021 11:14:00 AM	0.012	0.002	0.005	0.003
Nov 4 2021 11:15:00 AM	0.027	0.002	0.004	0.003
Nov 4 2021 11:16:00 AM	0.024	0.002	0.005	0.003
Nov 4 2021 11:17:00 AM	0.033	0.002	0.003	0.003
Nov 4 2021 11:18:00 AM	0.012	0.002	0.004	0.003
Nov 4 2021 11:19:00 AM	0.005	0.002	0.002	0.003
Nov 4 2021 11:20:00 AM	0.002	0.002	0.004	0.003
Nov 4 2021 11:21:00 AM	0.001	0.002	0.007	0.003
Nov 4 2021 11:22:00 AM	0.001	0.002	0.004	0.003
Nov 4 2021 11:23:00 AM	0.001	0.002	0.01	0.003
Nov 4 2021 11:24:00 AM	0.001	0.002	0.001	0.003
Nov 4 2021 11:25:00 AM	0.001	0.002	0.001	0.003
Nov 4 2021 11:26:00 AM	0.001	0.002	0.002	0.003
Nov 4 2021 11:27:00 AM	0.001	0.002	0.007	0.003
Nov 4 2021 11:28:00 AM	0.001	0.002	0.002	0.003
Nov 4 2021 11:29:00 AM	0.001	0.002	0.001	0.003
Nov 4 2021 11:30:00 AM	0.001	0.002	0.002	0.003
Nov 4 2021 11:31:00 AM	0.001	0.002	0.001	0.003

End Time	47119 Dust Trak Mass Conc. Total (Avg)	47119 Dust Trak TWA (Avg)	50061 Dust Trak Mass Conc. Total (Avg)	50061 Dust Trak TWA (Avg)
Nov 4 2021 11:32:00 AM	0.001	0.002	0.002	0.003
Nov 4 2021 11:33:00 AM	0.001	0.002	0.002	0.003
Nov 4 2021 11:34:00 AM	0.001	0.002	0.001	0.003
Nov 4 2021 11:35:00 AM	0.001	0.002	0.002	0.003
Nov 4 2021 11:36:00 AM	0.001	0.002	0.002	0.003
Nov 4 2021 11:37:00 AM	0.001	0.002	0.003	0.003
Nov 4 2021 11:38:00 AM	0.001	0.002	0.002	0.003
Nov 4 2021 11:39:00 AM	0.001	0.002	0.002	0.003
Nov 4 2021 11:40:00 AM	0.001	0.002	0.002	0.003
Nov 4 2021 11:41:00 AM	0.001	0.002	0.003	0.003
Nov 4 2021 11:42:00 AM	0.001	0.002	0.05	0.003
Nov 4 2021 11:43:00 AM	0.001	0.002	0.001	0.003
Nov 4 2021 11:44:00 AM	0.001	0.002	0.001	0.003
Nov 4 2021 11:45:00 AM	0.001	0.002	0.001	0.003
Nov 4 2021 11:46:00 AM	0.001	0.002	0.003	0.003
Nov 4 2021 11:47:00 AM	0.001	0.002	0.004	0.003
Nov 4 2021 11:48:00 AM	0.001	0.002	0.009	0.003
Nov 4 2021 11:49:00 AM	0.001	0.002	0.002	0.003
Nov 4 2021 11:50:00 AM	0.001	0.002	0.002	0.003
Nov 4 2021 11:51:00 AM	0.001	0.002	0.002	0.003
Nov 4 2021 11:52:00 AM	0.001	0.002	0.004	0.003
Nov 4 2021 11:53:00 AM	0.001	0.002	0.002	0.003
Nov 4 2021 11:54:00 AM	0.001	0.002	0.006	0.003
Nov 4 2021 11:55:00 AM	0.001	0.002	0.005	0.003
Nov 4 2021 11:56:00 AM	0.001	0.002	0.004	0.003
Nov 4 2021 11:57:00 AM	0.001	0.002	0.003	0.003
Nov 4 2021 11:58:00 AM	0.001	0.002	0.002	0.003
Nov 4 2021 11:59:00 AM	0.001	0.003	0.003	0.003
Nov 4 2021 12:00:00 PM	0.001	0.003	0.002	0.003
Nov 4 2021 12:01:00 PM	0.001	0.003	0.003	0.003
Nov 4 2021 12:02:00 PM	0.001	0.003	0.016	0.003
Nov 4 2021 12:03:00 PM	0.001	0.003	0.007	0.003
Nov 4 2021 12:04:00 PM	0.001	0.003	0.002	0.003
Nov 4 2021 12:05:00 PM	0.001	0.003	0.001	0.003
Nov 4 2021 12:06:00 PM	0.001	0.003	0.001	0.003
Nov 4 2021 12:07:00 PM	0.001	0.003	0.002	0.003
Nov 4 2021 12:08:00 PM	0.001	0.003	0.003	0.003
Nov 4 2021 12:09:00 PM	0.001	0.003	0.003	0.003
Nov 4 2021 12:10:00 PM	0.002	0.003	0.002	0.003
Nov 4 2021 12:11:00 PM	0.004	0.003	0.057	0.003
Nov 4 2021 12:12:00 PM	0.004	0.003	0.008	0.003
Nov 4 2021 12:13:00 PM	0.005	0.003	0.014	0.003
Nov 4 2021 12:14:00 PM	0.005	0.003	0.006	0.003
Nov 4 2021 12:15:00 PM	0.004	0.003	0.009	0.003
Nov 4 2021 12:16:00 PM	0.002	0.003	0.013	0.003
Nov 4 2021 12:17:00 PM	0.002	0.003	0.007	0.003
Nov 4 2021 12:18:00 PM	0.002	0.003	0.004	0.003
Nov 4 2021 12:19:00 PM	0.001	0.003	0.006	0.003
Nov 4 2021 12:20:00 PM	0.003	0.003	0.022	0.004
Nov 4 2021 12:21:00 PM	0.002	0.003	0.023	0.004
Nov 4 2021 12:22:00 PM	0.001	0.003	0.004	0.004
Nov 4 2021 12:23:00 PM	0.001	0.003	0.003	0.004
Nov 4 2021 12:24:00 PM	0.001	0.003	0.008	0.004
Nov 4 2021 12:25:00 PM	0.001	0.003	0.005	0.004
Nov 4 2021 12:26:00 PM	0.001	0.003	0.005	0.004
Nov 4 2021 12:27:00 PM	0.002	0.003	0.012	0.004
Nov 4 2021 12:28:00 PM	0.003	0.003	0.018	0.004
Nov 4 2021 12:29:00 PM	0.006	0.003	0.016	0.004
Nov 4 2021 12:30:00 PM	0.002	0.003	0.007	0.004
Nov 4 2021 12:31:00 PM	0.001	0.003	0.002	0.004
Nov 4 2021 12:32:00 PM	0.001	0.003	0.001	0.004
Nov 4 2021 12:33:00 PM	0.001	0.003	0.002	0.004
Nov 4 2021 12:34:00 PM	0.001	0.003	0.003	0.004
Nov 4 2021 12:35:00 PM	0.001	0.003	0.002	0.004
Nov 4 2021 12:36:00 PM	0.001	0.003	0.017	0.004
Nov 4 2021 12:37:00 PM	0.003	0.003	0.017	0.004
Nov 4 2021 12:38:00 PM	0.003	0.003	0.014	0.004
Nov 4 2021 12:39:00 PM	0.007	0.003	0.011	0.004
Nov 4 2021 12:40:00 PM	0.001	0.003	0.032	0.004
Nov 4 2021 12:41:00 PM	0.001	0.003	0.002	0.004
Nov 4 2021 12:42:00 PM	0.001	0.003	0.008	0.004
Nov 4 2021 12:43:00 PM	0.001	0.003	0.002	0.004
Nov 4 2021 12:44:00 PM	0.001	0.003	0.005	0.004



End Time	47119 Dust Trak Mass Conc. Total (Avg)	47119 Dust Trak TWA (Avg)	50061 Dust Trak Mass Conc. Total (Avg)	50061 Dust Trak TWA (Avg)
Nov 4 2021 12:45:00 PM	0.002	0.003	0.004	0.004
Nov 4 2021 12:46:00 PM	0.001	0.003	0.002	0.004
Nov 4 2021 12:47:00 PM	0.001	0.003	0.002	0.004
Nov 4 2021 12:48:00 PM	0.001	0.003	0.003	0.004
Nov 4 2021 12:49:00 PM	0.001	0.003	0.017	0.004
Nov 4 2021 12:50:00 PM	0.001	0.003	0.023	0.004
Nov 4 2021 12:51:00 PM	0.001	0.003	0.002	0.004
Nov 4 2021 12:52:00 PM	0.001	0.003	0.002	0.004
Nov 4 2021 12:53:00 PM	0.001	0.003	0.005	0.004
Nov 4 2021 12:54:00 PM	0.001	0.003	0.002	0.004
Nov 4 2021 12:55:00 PM	0.001	0.003	0.004	0.004
Nov 4 2021 12:56:00 PM	0.001	0.003	0.001	0.004
Nov 4 2021 12:57:00 PM	0.001	0.003	0.001	0.004
Nov 4 2021 12:58:00 PM	0.001	0.003	0.001	0.004
Nov 4 2021 12:59:00 PM	0.001	0.003	0.02	0.004
Nov 4 2021 1:00:00 PM	0.001	0.003	0.017	0.004
Nov 4 2021 1:01:00 PM	0.001	0.003	0.001	0.004
Nov 4 2021 1:02:00 PM	0.001	0.003	0.001	0.004
Nov 4 2021 1:03:00 PM	0.001	0.003	0.002	0.004
Nov 4 2021 1:04:00 PM	0.001	0.003	0.004	0.004
Nov 4 2021 1:05:00 PM	0.001	0.003	0.002	0.004
Nov 4 2021 1:06:00 PM	0.001	0.003	0.002	0.004
Nov 4 2021 1:07:00 PM	0.002	0.003	0.015	0.004
Nov 4 2021 1:08:00 PM	0.001	0.003	0.022	0.004
Nov 4 2021 1:09:00 PM	0.003	0.003	0.027	0.004
Nov 4 2021 1:10:00 PM	0.001	0.003	0.005	0.004
Nov 4 2021 1:11:00 PM	0.001	0.003	0.004	0.004
Nov 4 2021 1:12:00 PM	0.002	0.003	0.004	0.004
Nov 4 2021 1:13:00 PM	0.002	0.003	0.006	0.004
Nov 4 2021 1:14:00 PM	0.002	0.003	0.017	0.004
Nov 4 2021 1:15:00 PM	0.002	0.003	0.014	0.004
Nov 4 2021 1:16:00 PM	0.002	0.003	0.012	0.004
Nov 4 2021 1:17:00 PM	0.003	0.003	0.009	0.005
Nov 4 2021 1:18:00 PM	0.002	0.003	0.008	0.005
Nov 4 2021 1:19:00 PM	0.002	0.003	0.04	0.005
Nov 4 2021 1:20:00 PM	0.004	0.003	0.013	0.005
Nov 4 2021 1:21:00 PM	0.002	0.003	0.007	0.005
Nov 4 2021 1:22:00 PM	0.001	0.003	0.007	0.005
Nov 4 2021 1:23:00 PM	0.002	0.003	0.009	0.005
Nov 4 2021 1:24:00 PM	0.002	0.003	0.007	0.005
Nov 4 2021 1:25:00 PM	0.002	0.003	0.008	0.005
Nov 4 2021 1:26:00 PM	0.004	0.003	0.008	0.005
Nov 4 2021 1:27:00 PM	0.001	0.003	0.003	0.005
Nov 4 2021 1:28:00 PM	0.001	0.003	0.001	0.005
Nov 4 2021 1:29:00 PM	0.001	0.003	0.018	0.005
Nov 4 2021 1:30:00 PM	0.001	0.003	0.002	0.005
Nov 4 2021 1:31:00 PM	0.001	0.003	0.001	0.005
Nov 4 2021 1:32:00 PM	0.001	0.003	0.002	0.005
Nov 4 2021 1:33:00 PM	0.001	0.003	0.003	0.005
Nov 4 2021 1:34:00 PM	0.001	0.003	0.002	0.005
Nov 4 2021 1:35:00 PM	0.001	0.003	0.003	0.005
Nov 4 2021 1:36:00 PM	0.001	0.003	0.003	0.005
Nov 4 2021 1:37:00 PM	0.001	0.003	0.002	0.005
Nov 4 2021 1:38:00 PM	0.001	0.003	0.001	0.005
Nov 4 2021 1:39:00 PM	0.001	0.003	0.002	0.005
Nov 4 2021 1:40:00 PM	0.001	0.003	0.002	0.005
Nov 4 2021 1:41:00 PM	0.001	0.003	0.001	0.005
Nov 4 2021 1:42:00 PM	0.001	0.003	0.003	0.005
Nov 4 2021 1:43:00 PM	0.001	0.003	0.002	0.005
Nov 4 2021 1:44:00 PM	0.001	0.003	0.003	0.005
Nov 4 2021 1:45:00 PM	0.001	0.003	0.003	0.005
Nov 4 2021 1:46:00 PM	0.001	0.003	0.007	0.005
Nov 4 2021 1:47:00 PM	0.001	0.003	0.01	0.005
Nov 4 2021 1:48:00 PM	0.001	0.003	0.005	0.005
Nov 4 2021 1:49:00 PM	0.002	0.003	0.003	0.005
Nov 4 2021 1:50:00 PM	0.004	0.003	0.007	0.005
Nov 4 2021 1:51:00 PM	0.002	0.003	0.011	0.005
Nov 4 2021 1:52:00 PM	0.002	0.003	0.01	0.005
Nov 4 2021 1:53:00 PM	0.001	0.003	0.011	0.005
Nov 4 2021 1:54:00 PM	0.001	0.003	0.015	0.005
Nov 4 2021 1:55:00 PM	0.001	0.003	0.028	0.005
Nov 4 2021 1:56:00 PM	0.001	0.003	0.018	0.005
Nov 4 2021 1:57:00 PM	0.001	0.003	0.008	0.005

End Time	47119 Dust Trak Mass Conc. Total (Avg)	47119 Dust Trak TWA (Avg)	50061 Dust Trak Mass Conc. Total (Avg)	50061 Dust Trak TWA (Avg)
Nov 4 2021 1:58:00 PM	0.001	0.003	0.005	0.005
Nov 4 2021 1:59:00 PM	0.001	0.003	0.002	0.005
Nov 4 2021 2:00:00 PM	0.001	0.003	0.001	0.005
Nov 4 2021 2:01:00 PM	0.001	0.003	0.002	0.005
Nov 4 2021 2:02:00 PM	0.001	0.003	0.002	0.005
Nov 4 2021 2:03:00 PM	0.001	0.003	0.023	0.005
Nov 4 2021 2:04:00 PM	0.001	0.003	0.013	0.005
Nov 4 2021 2:05:00 PM	0.001	0.003	0.005	0.005
Nov 4 2021 2:06:00 PM	0.001	0.003	0.002	0.005
Nov 4 2021 2:07:00 PM	0.001	0.003	0.001	0.005
Nov 4 2021 2:08:00 PM	0.001	0.003	0.001	0.005
Nov 4 2021 2:09:00 PM	0.001	0.003	0.003	0.005
Nov 4 2021 2:10:00 PM	0.001	0.003	0.006	0.005
Nov 4 2021 2:11:00 PM	0.001	0.003	0.004	0.005
Nov 4 2021 2:12:00 PM	0.001	0.003	0.002	0.005
Nov 4 2021 2:13:00 PM	0.001	0.003	0.004	0.005
Nov 4 2021 2:14:00 PM	0.001	0.003	0.004	0.005
Nov 4 2021 2:15:00 PM	0.001	0.003	0.006	0.005
Nov 4 2021 2:16:00 PM	0.001	0.003	0.028	0.005
Nov 4 2021 2:17:00 PM	0.002	0.003	0.016	0.005
Nov 4 2021 2:18:00 PM	0.002	0.003	0.006	0.005
Nov 4 2021 2:19:00 PM	0.001	0.003	0.005	0.005
Nov 4 2021 2:20:00 PM	0.001	0.003	0.001	0.005
Nov 4 2021 2:21:00 PM	0.001	0.003	0.001	0.005
Nov 4 2021 2:22:00 PM	0.001	0.003	0.001	0.005
Nov 4 2021 2:23:00 PM	0.001	0.003	0.001	0.005
Nov 4 2021 2:24:00 PM	0.001	0.003	0.001	0.005
Nov 4 2021 2:25:00 PM	0.001	0.003	0.002	0.005
Nov 4 2021 2:26:00 PM	0.001	0.003	0.003	0.005
Nov 4 2021 2:27:00 PM	0.001	0.003	0.003	0.005
Nov 4 2021 2:28:00 PM	0.001	0.003	0.006	0.005
Nov 4 2021 2:29:00 PM	0.003	0.003	0.009	0.005
Nov 4 2021 2:30:00 PM	0.004	0.003	0.015	0.005
Nov 4 2021 2:31:00 PM	0.008	0.003	0.019	0.006
Nov 4 2021 2:32:00 PM	0.006	0.003	0.014	0.006
Nov 4 2021 2:33:00 PM	0.001	0.003	0.009	0.006
Nov 4 2021 2:34:00 PM	0.001	0.003	0.006	0.006
Nov 4 2021 2:35:00 PM	0.001	0.003	0.023	0.006
Nov 4 2021 2:36:00 PM	0.002	0.003	0.027	0.006
Nov 4 2021 2:37:00 PM	0.001	0.003	0.016	0.006
Nov 4 2021 2:38:00 PM	0.001	0.003	0.011	0.006
Nov 4 2021 2:39:00 PM	0.001	0.003	0.004	0.006
Nov 4 2021 2:40:00 PM	0.001		0.008	0.006
Nov 4 2021 2:41:00 PM	0.001		0.012	0.006
Nov 4 2021 2:42:00 PM	0.006		0.011	0.006
Nov 4 2021 2:43:00 PM	0.004		0.018	0.006
Nov 4 2021 2:44:00 PM	0.009		0.013	0.006
Nov 4 2021 2:45:00 PM	0.007		0.007	0.006
Nov 4 2021 2:46:00 PM	0.006		0.009	0.006
Nov 4 2021 2:47:00 PM	0.006		0.011	0.006
Nov 4 2021 2:48:00 PM	0.004		0.008	0.006
Nov 4 2021 2:49:00 PM	0.005		0.005	0.006
Nov 4 2021 2:50:00 PM	0.026		0.01	0.006
Nov 4 2021 2:51:00 PM	0.046		0.024	0.006
Nov 4 2021 2:52:00 PM				
Nov 8 2021 7:36:00 AM	0	0		
Nov 8 2021 7:37:00 AM	0	0	0	0
Nov 8 2021 7:38:00 AM	0.022	0	0.034	0
Nov 8 2021 7:39:00 AM	0.038	0	0.04	0
Nov 8 2021 7:40:00 AM	0.025	0	0.029	0
Nov 8 2021 7:41:00 AM	0.022	0	0.027	0
Nov 8 2021 7:42:00 AM	0.032	0	0.026	0
Nov 8 2021 7:43:00 AM	0.027	0	0.05	0
Nov 8 2021 7:44:00 AM	0.025	0	0.027	0
Nov 8 2021 7:45:00 AM	0.021	0	0.025	0
Nov 8 2021 7:46:00 AM	0.021	0	0.022	0
Nov 8 2021 7:47:00 AM	0.022	0	0.021	0
Nov 8 2021 7:48:00 AM	0.021	0	0.023	0
Nov 8 2021 7:49:00 AM	0.021	0	0.022	0
Nov 8 2021 7:50:00 AM	0.021	0	0.021	0
Nov 8 2021 7:51:00 AM	0.023	0	0.021	0
Nov 8 2021 7:52:00 AM	0.022	0	0.021	0
Nov 8 2021 7:53:00 AM	0.021	0	0.025	0.001

End Time	47119 Dust Trak Mass Conc. Total (Avg)	47119 Dust Trak TWA (Avg)	50061 Dust Trak Mass Conc. Total (Avg)	50061 Dust Trak TWA (Avg)
Nov 8 2021 7:54:00 AM	0.022	0.001	0.023	0.001
Nov 8 2021 7:55:00 AM	0.041	0.001	0.022	0.001
Nov 8 2021 7:56:00 AM	0.021	0.001	0.022	0.001
Nov 8 2021 7:57:00 AM	0.022	0.001	0.027	0.001
Nov 8 2021 7:58:00 AM	0.028	0.001	0.022	0.001
Nov 8 2021 7:59:00 AM	0.028	0.001	0.025	0.001
Nov 8 2021 8:00:00 AM	0.028	0.001	0.026	0.001
Nov 8 2021 8:01:00 AM	0.024	0.001	0.028	0.001
Nov 8 2021 8:02:00 AM	0.045	0.001	0.022	0.001
Nov 8 2021 8:03:00 AM	0.029	0.001	0.026	0.001
Nov 8 2021 8:04:00 AM	0.021	0.001	0.023	0.001
Nov 8 2021 8:05:00 AM	0.021	0.001	0.022	0.001
Nov 8 2021 8:06:00 AM	0.021	0.001	0.022	0.002
Nov 8 2021 8:07:00 AM	0.02	0.002	0.021	0.002
Nov 8 2021 8:08:00 AM	0.021	0.002	0.027	0.002
Nov 8 2021 8:09:00 AM	0.023	0.002	0.022	0.002
Nov 8 2021 8:10:00 AM	0.022	0.002	0.022	0.002
Nov 8 2021 8:11:00 AM	0.022	0.002	0.022	0.002
Nov 8 2021 8:12:00 AM	0.021	0.002	0.022	0.002
Nov 8 2021 8:13:00 AM	0.041	0.002	0.023	0.002
Nov 8 2021 8:14:00 AM	0.026	0.002	0.024	0.002
Nov 8 2021 8:15:00 AM	0.026	0.002	0.023	0.002
Nov 8 2021 8:16:00 AM	0.027	0.002	0.026	0.002
Nov 8 2021 8:17:00 AM	0.022	0.002	0.024	0.002
Nov 8 2021 8:18:00 AM	0.037	0.002	0.024	0.002
Nov 8 2021 8:19:00 AM	0.023	0.002	0.033	0.002
Nov 8 2021 8:20:00 AM	0.021	0.002	0.023	0.002
Nov 8 2021 8:21:00 AM	0.022	0.002	0.022	0.002
Nov 8 2021 8:22:00 AM	0.021	0.002	0.022	0.002
Nov 8 2021 8:23:00 AM	0.021	0.002	0.023	0.002
Nov 8 2021 8:24:00 AM	0.021	0.002	0.022	0.002
Nov 8 2021 8:25:00 AM	0.031	0.002	0.023	0.002
Nov 8 2021 8:26:00 AM	0.023	0.002	0.024	0.002
Nov 8 2021 8:27:00 AM	0.023	0.003	0.024	0.003
Nov 8 2021 8:28:00 AM	0.021	0.003	0.022	0.003
Nov 8 2021 8:29:00 AM	0.027	0.003	0.023	0.003
Nov 8 2021 8:30:00 AM	0.026	0.003	0.023	0.003
Nov 8 2021 8:31:00 AM	0.024	0.003	0.024	0.003
Nov 8 2021 8:32:00 AM	0.021	0.003	0.03	0.003
Nov 8 2021 8:33:00 AM	0.022	0.003	0.022	0.003
Nov 8 2021 8:34:00 AM	0.023	0.003	0.022	0.003
Nov 8 2021 8:35:00 AM	0.034	0.003	0.023	0.003
Nov 8 2021 8:36:00 AM	0.032	0.003	0.026	0.003
Nov 8 2021 8:37:00 AM	0.023	0.003	0.025	0.003
Nov 8 2021 8:38:00 AM	0.027	0.003	0.024	0.003
Nov 8 2021 8:39:00 AM	0.047	0.003	0.024	0.003
Nov 8 2021 8:40:00 AM	0.029	0.003	0.029	0.003
Nov 8 2021 8:41:00 AM	0.023	0.003	0.032	0.003
Nov 8 2021 8:42:00 AM	0.031	0.003	0.022	0.003
Nov 8 2021 8:43:00 AM	0.022	0.003	0.023	0.003
Nov 8 2021 8:44:00 AM	0.021	0.003	0.023	0.003
Nov 8 2021 8:45:00 AM	0.022	0.004	0.023	0.003
Nov 8 2021 8:46:00 AM	0.022	0.004	0.023	0.004
Nov 8 2021 8:47:00 AM	0.061	0.004	0.023	0.004
Nov 8 2021 8:48:00 AM	0.022	0.004	0.022	0.004
Nov 8 2021 8:49:00 AM	0.022	0.004	0.022	0.004
Nov 8 2021 8:50:00 AM	0.021	0.004	0.022	0.004
Nov 8 2021 8:51:00 AM	0.029	0.004	0.023	0.004
Nov 8 2021 8:52:00 AM	0.021	0.004	0.024	0.004
Nov 8 2021 8:53:00 AM	0.022	0.004	0.022	0.004
Nov 8 2021 8:54:00 AM	0.023	0.004	0.022	0.004
Nov 8 2021 8:55:00 AM	0.021	0.004	0.022	0.004
Nov 8 2021 8:56:00 AM	0.02	0.004	0.022	0.004
Nov 8 2021 8:57:00 AM	0.02	0.004	0.022	0.004
Nov 8 2021 8:58:00 AM	0.02	0.004	0.022	0.004
Nov 8 2021 8:59:00 AM	0.02	0.004	0.022	0.004
Nov 8 2021 9:00:00 AM	0.021	0.004	0.028	0.004
Nov 8 2021 9:01:00 AM	0.026	0.004	0.023	0.004
Nov 8 2021 9:02:00 AM	0.023	0.004	0.022	0.004
Nov 8 2021 9:03:00 AM	0.02	0.004	0.022	0.004
Nov 8 2021 9:04:00 AM	0.02	0.004	0.022	0.004
Nov 8 2021 9:05:00 AM	0.02	0.005	0.021	0.004
Nov 8 2021 9:06:00 AM	0.02	0.005	0.022	0.004

End Time	47119 Dust Trak Mass Conc. Total (Avg)	47119 Dust Trak TWA (Avg)	50061 Dust Trak Mass Conc. Total (Avg)	50061 Dust Trak TWA (Avg)
Nov 8 2021 9:07:00 AM	0.033	0.005	0.023	0.004
Nov 8 2021 9:08:00 AM	0.022	0.005	0.022	0.005
Nov 8 2021 9:09:00 AM	0.034	0.005	0.021	0.005
Nov 8 2021 9:10:00 AM	0.032	0.005	0.022	0.005
Nov 8 2021 9:11:00 AM	0.053	0.005	0.025	0.005
Nov 8 2021 9:12:00 AM	0.033	0.005	0.027	0.005
Nov 8 2021 9:13:00 AM	0.025	0.005	0.024	0.005
Nov 8 2021 9:14:00 AM	0.024	0.005	0.022	0.005
Nov 8 2021 9:15:00 AM	0.052	0.005	0.025	0.005
Nov 8 2021 9:16:00 AM	0.02	0.005	0.022	0.005
Nov 8 2021 9:17:00 AM	0.024	0.005	0.021	0.005
Nov 8 2021 9:18:00 AM	0.162	0.005	0.037	0.005
Nov 8 2021 9:19:00 AM	0.024	0.006	0.032	0.005
Nov 8 2021 9:20:00 AM	0.024	0.006	0.021	0.005
Nov 8 2021 9:21:00 AM	0.022	0.006	0.027	0.005
Nov 8 2021 9:22:00 AM	0.02	0.006	0.021	0.005
Nov 8 2021 9:23:00 AM	0.022	0.006	0.02	0.005
Nov 8 2021 9:24:00 AM	0.022	0.006	0.024	0.005
Nov 8 2021 9:25:00 AM	0.02	0.006	0.025	0.005
Nov 8 2021 9:26:00 AM	0.019	0.006	0.021	0.005
Nov 8 2021 9:27:00 AM	0.019	0.006	0.021	0.005
Nov 8 2021 9:28:00 AM	0.019	0.006	0.021	0.006
Nov 8 2021 9:29:00 AM	0.019	0.006	0.02	0.006
Nov 8 2021 9:30:00 AM	0.019	0.006	0.02	0.006
Nov 8 2021 9:31:00 AM	0.02	0.006	0.02	0.006
Nov 8 2021 9:32:00 AM	0.019	0.006	0.02	0.006
Nov 8 2021 9:33:00 AM	0.019	0.006	0.02	0.006
Nov 8 2021 9:34:00 AM	0.018	0.006	0.027	0.006
Nov 8 2021 9:35:00 AM	0.031	0.006	0.066	0.006
Nov 8 2021 9:36:00 AM	0.026	0.006	0.028	0.006
Nov 8 2021 9:37:00 AM	0.024	0.006	0.033	0.006
Nov 8 2021 9:38:00 AM	0.022	0.007	0.026	0.006
Nov 8 2021 9:39:00 AM	0.02	0.007	0.025	0.006
Nov 8 2021 9:40:00 AM	0.019	0.007	0.02	0.006
Nov 8 2021 9:41:00 AM	0.018	0.007	0.02	0.006
Nov 8 2021 9:42:00 AM	0.018	0.007	0.02	0.006
Nov 8 2021 9:43:00 AM	0.018	0.007	0.019	0.006
Nov 8 2021 9:44:00 AM	0.018	0.007	0.019	0.006
Nov 8 2021 9:45:00 AM	0.018	0.007	0.02	0.006
Nov 8 2021 9:46:00 AM	0.018	0.007	0.019	0.006
Nov 8 2021 9:47:00 AM	0.018	0.007	0.021	0.007
Nov 8 2021 9:48:00 AM	0.022	0.007	0.021	0.007
Nov 8 2021 9:49:00 AM	0.018	0.007	0.021	0.007
Nov 8 2021 9:50:00 AM	0.018	0.007	0.02	0.007
Nov 8 2021 9:51:00 AM	0.018	0.007	0.019	0.007
Nov 8 2021 9:52:00 AM	0.019	0.007	0.019	0.007
Nov 8 2021 9:53:00 AM	0.177	0.007	0.022	0.007
Nov 8 2021 9:54:00 AM	0.078	0.007	0.028	0.007
Nov 8 2021 9:55:00 AM	0.036	0.008	0.026	0.007
Nov 8 2021 9:56:00 AM	0.02	0.008	0.02	0.007
Nov 8 2021 9:57:00 AM	0.019	0.008	0.019	0.007
Nov 8 2021 9:58:00 AM	0.018	0.008	0.019	0.007
Nov 8 2021 9:59:00 AM	0.028	0.008	0.02	0.007
Nov 8 2021 10:00:00 AM	0.027	0.008	0.019	0.007
Nov 8 2021 10:01:00 AM	0.035	0.008	0.018	0.007
Nov 8 2021 10:02:00 AM	0.019	0.008	0.021	0.007
Nov 8 2021 10:03:00 AM	0.025	0.008	0.02	0.007
Nov 8 2021 10:04:00 AM	0.017	0.008	0.018	0.007
Nov 8 2021 10:05:00 AM	0.016	0.008	0.018	0.007
Nov 8 2021 10:06:00 AM	0.016	0.008	0.017	0.007
Nov 8 2021 10:07:00 AM	0.016	0.008	0.017	0.007
Nov 8 2021 10:08:00 AM	0.046	0.008	0.018	0.007
Nov 8 2021 10:09:00 AM	0.015	0.008	0.019	0.007
Nov 8 2021 10:10:00 AM	0.017	0.008	0.017	0.007
Nov 8 2021 10:11:00 AM	0.016	0.008	0.017	0.007
Nov 8 2021 10:12:00 AM	0.015	0.008	0.017	0.008
Nov 8 2021 10:13:00 AM	0.016	0.008	0.018	0.008
Nov 8 2021 10:14:00 AM	0.016	0.009	0.018	0.008
Nov 8 2021 10:15:00 AM	0.05	0.009	0.018	0.008
Nov 8 2021 10:16:00 AM	0.025	0.009	0.034	0.008
Nov 8 2021 10:17:00 AM	0.016	0.009	0.019	0.008
Nov 8 2021 10:18:00 AM	0.015	0.009	0.017	0.008
Nov 8 2021 10:19:00 AM	0.027	0.009	0.018	0.008

End Time	47119 Dust Trak Mass Conc. Total (Avg)	47119 Dust Trak TWA (Avg)	50061 Dust Trak Mass Conc. Total (Avg)	50061 Dust Trak TWA (Avg)
Nov 8 2021 10:20:00 AM	0.017	0.009	0.025	0.008
Nov 8 2021 10:21:00 AM	0.016	0.009	0.021	0.008
Nov 8 2021 10:22:00 AM	0.015	0.009	0.019	0.008
Nov 8 2021 10:23:00 AM	0.049	0.009	0.017	0.008
Nov 8 2021 10:24:00 AM	0.064	0.009	0.023	0.008
Nov 8 2021 10:25:00 AM	0.081	0.009	0.047	0.008
Nov 8 2021 10:26:00 AM	0.024	0.009	0.024	0.008
Nov 8 2021 10:27:00 AM	0.019	0.009	0.018	0.008
Nov 8 2021 10:28:00 AM	0.014	0.009	0.019	0.008
Nov 8 2021 10:29:00 AM	0.017	0.009	0.016	0.008
Nov 8 2021 10:30:00 AM	0.109	0.009	0.029	0.008
Nov 8 2021 10:31:00 AM	0.022	0.01	0.024	0.008
Nov 8 2021 10:32:00 AM	0.025	0.01	0.023	0.008
Nov 8 2021 10:33:00 AM	0.022	0.01	0.023	0.008
Nov 8 2021 10:34:00 AM	0.027	0.01	0.028	0.009
Nov 8 2021 10:35:00 AM	0.017	0.01	0.018	0.009
Nov 8 2021 10:36:00 AM	0.016	0.01	0.026	0.009
Nov 8 2021 10:37:00 AM	0.017	0.01	0.024	0.009
Nov 8 2021 10:38:00 AM	0.019	0.01	0.025	0.009
Nov 8 2021 10:39:00 AM	0.014	0.01	0.031	0.009
Nov 8 2021 10:40:00 AM	0.028	0.01	0.029	0.009
Nov 8 2021 10:41:00 AM	0.032	0.01	0.022	0.009
Nov 8 2021 10:42:00 AM	0.017	0.01	0.017	0.009
Nov 8 2021 10:43:00 AM	0.017	0.01	0.019	0.009
Nov 8 2021 10:44:00 AM	0.034	0.01	0.018	0.009
Nov 8 2021 10:45:00 AM	0.023	0.01	0.022	0.009
Nov 8 2021 10:46:00 AM	0.049	0.01	0.017	0.009
Nov 8 2021 10:47:00 AM	0.034	0.01	0.024	0.009
Nov 8 2021 10:48:00 AM	0.015	0.011	0.018	0.009
Nov 8 2021 10:49:00 AM	0.013	0.011	0.018	0.009
Nov 8 2021 10:50:00 AM	0.015	0.011	0.022	0.009
Nov 8 2021 10:51:00 AM	0.043	0.011	0.02	0.009
Nov 8 2021 10:52:00 AM	0.019	0.011	0.016	0.009
Nov 8 2021 10:53:00 AM	0.06	0.011	0.023	0.009
Nov 8 2021 10:54:00 AM	0.017	0.011	0.022	0.009
Nov 8 2021 10:55:00 AM	0.029	0.011	0.028	0.009
Nov 8 2021 10:56:00 AM	0.039	0.011	0.016	0.01
Nov 8 2021 10:57:00 AM	0.069	0.011	0.025	0.01
Nov 8 2021 10:58:00 AM	0.053	0.011	0.029	0.01
Nov 8 2021 10:59:00 AM	0.04	0.011	0.032	0.01
Nov 8 2021 11:00:00 AM	0.029	0.011	0.023	0.01
Nov 8 2021 11:01:00 AM	0.015	0.011	0.016	0.01
Nov 8 2021 11:02:00 AM	0.013	0.012	0.014	0.01
Nov 8 2021 11:03:00 AM	0.012	0.012	0.014	0.01
Nov 8 2021 11:04:00 AM	0.054	0.012	0.014	0.01
Nov 8 2021 11:05:00 AM	0.015	0.012	0.021	0.01
Nov 8 2021 11:06:00 AM	0.013	0.012	0.015	0.01
Nov 8 2021 11:07:00 AM	0.018	0.012	0.015	0.01
Nov 8 2021 11:08:00 AM	0.013	0.012	0.024	0.01
Nov 8 2021 11:09:00 AM	0.013	0.012	0.015	0.01
Nov 8 2021 11:10:00 AM	0.013	0.012	0.023	0.01
Nov 8 2021 11:11:00 AM	0.012	0.012	0.015	0.01
Nov 8 2021 11:12:00 AM	0.013	0.012	0.015	0.01
Nov 8 2021 11:13:00 AM	0.012	0.012	0.014	0.01
Nov 8 2021 11:14:00 AM	0.012	0.012	0.013	0.01
Nov 8 2021 11:15:00 AM	0.012	0.012	0.014	0.01
Nov 8 2021 11:16:00 AM	0.011	0.012	0.015	0.01
Nov 8 2021 11:17:00 AM	0.011	0.012	0.014	0.01
Nov 8 2021 11:18:00 AM	0.011	0.012	0.014	0.01
Nov 8 2021 11:19:00 AM	0.012	0.012	0.014	0.01
Nov 8 2021 11:20:00 AM	0.011	0.012	0.015	0.01
Nov 8 2021 11:21:00 AM	0.011	0.012	0.014	0.01
Nov 8 2021 11:22:00 AM	0.079	0.012	0.02	0.01
Nov 8 2021 11:23:00 AM	0.017	0.012	0.02	0.011
Nov 8 2021 11:24:00 AM	0.036	0.012	0.015	0.011
Nov 8 2021 11:25:00 AM	0.023	0.012	0.02	0.011
Nov 8 2021 11:26:00 AM	0.023	0.012	0.019	0.011
Nov 8 2021 11:27:00 AM	0.019	0.012	0.018	0.011
Nov 8 2021 11:28:00 AM	0.012	0.013	0.014	0.011
Nov 8 2021 11:29:00 AM	0.019	0.013	0.014	0.011
Nov 8 2021 11:30:00 AM	0.03	0.013	0.018	0.011
Nov 8 2021 11:31:00 AM	0.014	0.013	0.014	0.011
Nov 8 2021 11:32:00 AM	0.03	0.013	0.013	0.011

End Time	47119 Dust Trak Mass Conc. Total (Avg)	47119 Dust Trak TWA (Avg)	50061 Dust Trak Mass Conc. Total (Avg)	50061 Dust Trak TWA (Avg)
Nov 8 2021 11:33:00 AM	0.02	0.013	0.026	0.011
Nov 8 2021 11:34:00 AM	0.011	0.013	0.013	0.011
Nov 8 2021 11:35:00 AM	0.024	0.013	0.015	0.011
Nov 8 2021 11:36:00 AM	0.011	0.013	0.013	0.011
Nov 8 2021 11:37:00 AM	0.023	0.013	0.013	0.011
Nov 8 2021 11:38:00 AM	0.012	0.013	0.017	0.011
Nov 8 2021 11:39:00 AM	0.011	0.013	0.016	0.011
Nov 8 2021 11:40:00 AM	0.01	0.013	0.013	0.011
Nov 8 2021 11:41:00 AM	0.012	0.013	0.014	0.011
Nov 8 2021 11:42:00 AM	0.011	0.013	0.013	0.011
Nov 8 2021 11:43:00 AM	0.011	0.013	0.013	0.011
Nov 8 2021 11:44:00 AM	0.01	0.013	0.013	0.011
Nov 8 2021 11:45:00 AM	0.01	0.013	0.012	0.011
Nov 8 2021 11:46:00 AM	0.017	0.013	0.013	0.011
Nov 8 2021 11:47:00 AM	0.01	0.013	0.014	0.011
Nov 8 2021 11:48:00 AM	0.011	0.013	0.014	0.011
Nov 8 2021 11:49:00 AM	0.011	0.013	0.013	0.011
Nov 8 2021 11:50:00 AM	0.01	0.013	0.013	0.011
Nov 8 2021 11:51:00 AM	0.01	0.013	0.013	0.011
Nov 8 2021 11:52:00 AM	0.01	0.013	0.012	0.011
Nov 8 2021 11:53:00 AM	0.011	0.013	0.012	0.011
Nov 8 2021 11:54:00 AM	0.011	0.013	0.014	0.011
Nov 8 2021 11:55:00 AM	0.009	0.013	0.012	0.012
Nov 8 2021 11:56:00 AM	0.016	0.013	0.015	0.012
Nov 8 2021 11:57:00 AM	0.01	0.013	0.014	0.012
Nov 8 2021 11:58:00 AM	0.01	0.013	0.012	0.012
Nov 8 2021 11:59:00 AM	0.01	0.013	0.012	0.012
Nov 8 2021 12:00:00 PM	0.009	0.013	0.012	0.012
Nov 8 2021 12:01:00 PM	0.009	0.013	0.012	0.012
Nov 8 2021 12:02:00 PM	0.009	0.013	0.012	0.012
Nov 8 2021 12:03:00 PM	0.009	0.013	0.012	0.012
Nov 8 2021 12:04:00 PM	0.009	0.014	0.012	0.012
Nov 8 2021 12:05:00 PM	0.009	0.014	0.012	0.012
Nov 8 2021 12:06:00 PM	0.009	0.014	0.012	0.012
Nov 8 2021 12:07:00 PM	0.009	0.014	0.012	0.012
Nov 8 2021 12:08:00 PM	0.009	0.014	0.012	0.012
Nov 8 2021 12:09:00 PM	0.03	0.014	0.012	0.012
Nov 8 2021 12:10:00 PM	0.041	0.014	0.016	0.012
Nov 8 2021 12:11:00 PM	0.01	0.014	0.013	0.012
Nov 8 2021 12:12:00 PM	0.01	0.014	0.012	0.012
Nov 8 2021 12:13:00 PM	0.01	0.014	0.012	0.012
Nov 8 2021 12:14:00 PM	0.009	0.014	0.012	0.012
Nov 8 2021 12:15:00 PM	0.01	0.014	0.011	0.012
Nov 8 2021 12:16:00 PM	0.009	0.014	0.012	0.012
Nov 8 2021 12:17:00 PM	0.009	0.014	0.012	0.012
Nov 8 2021 12:18:00 PM	0.009	0.014	0.011	0.012
Nov 8 2021 12:19:00 PM	0.009	0.014	0.012	0.012
Nov 8 2021 12:20:00 PM	0.009	0.014	0.012	0.012
Nov 8 2021 12:21:00 PM	0.009	0.014	0.012	0.012
Nov 8 2021 12:22:00 PM	0.009	0.014	0.012	0.012
Nov 8 2021 12:23:00 PM	0.01	0.014	0.012	0.012
Nov 8 2021 12:24:00 PM	0.009	0.014	0.012	0.012
Nov 8 2021 12:25:00 PM	0.01	0.014	0.012	0.012
Nov 8 2021 12:26:00 PM	0.01	0.014	0.012	0.012
Nov 8 2021 12:27:00 PM	0.01	0.014	0.012	0.012
Nov 8 2021 12:28:00 PM	0.01	0.014	0.012	0.012
Nov 8 2021 12:29:00 PM	0.011	0.014	0.012	0.012
Nov 8 2021 12:30:00 PM	0.01	0.014	0.013	0.012
Nov 8 2021 12:31:00 PM	0.01	0.014	0.012	0.012
Nov 8 2021 12:32:00 PM	0.01	0.014	0.012	0.012
Nov 8 2021 12:33:00 PM	0.01	0.014	0.012	0.012
Nov 8 2021 12:34:00 PM	0.01	0.014	0.013	0.013
Nov 8 2021 12:35:00 PM	0.01	0.014	0.012	0.013
Nov 8 2021 12:36:00 PM	0.012	0.014	0.013	0.013
Nov 8 2021 12:37:00 PM	0.011	0.014	0.013	0.013
Nov 8 2021 12:38:00 PM	0.009	0.014	0.012	0.013
Nov 8 2021 12:39:00 PM	0.01	0.014	0.013	0.013
Nov 8 2021 12:40:00 PM	0.009	0.014	0.012	0.013
Nov 8 2021 12:41:00 PM	0.026	0.014	0.014	0.013
Nov 8 2021 12:42:00 PM	0.027	0.014	0.023	0.013
Nov 8 2021 12:43:00 PM	0.016	0.014	0.017	0.013
Nov 8 2021 12:44:00 PM	0.013	0.015	0.026	0.013
Nov 8 2021 12:45:00 PM	0.01	0.015	0.015	0.013

End Time	47119 Dust Trak Mass Conc. Total (Avg)	47119 Dust Trak TWA (Avg)	50061 Dust Trak Mass Conc. Total (Avg)	50061 Dust Trak TWA (Avg)
Nov 8 2021 12:46:00 PM	0.041	0.015	0.023	0.013
Nov 8 2021 12:47:00 PM	0.027	0.015	0.028	0.013
Nov 8 2021 12:48:00 PM	0.011	0.015	0.018	0.013
Nov 8 2021 12:49:00 PM	0.011	0.015	0.015	0.013
Nov 8 2021 12:50:00 PM	0.009	0.015	0.014	0.013
Nov 8 2021 12:51:00 PM	0.009	0.015	0.013	0.013
Nov 8 2021 12:52:00 PM	0.01	0.015	0.012	0.013
Nov 8 2021 12:53:00 PM	0.009	0.015	0.012	0.013
Nov 8 2021 12:54:00 PM	0.009	0.015	0.015	0.013
Nov 8 2021 12:55:00 PM	0.009	0.015	0.011	0.013
Nov 8 2021 12:56:00 PM	0.03	0.015	0.012	0.013
Nov 8 2021 12:57:00 PM	0.214	0.015	0.022	0.013
Nov 8 2021 12:58:00 PM	0.011	0.015	0.018	0.013
Nov 8 2021 12:59:00 PM	0.01	0.015	0.012	0.013
Nov 8 2021 1:00:00 PM	0.009	0.015	0.012	0.013
Nov 8 2021 1:01:00 PM	0.009	0.015	0.011	0.013
Nov 8 2021 1:02:00 PM	0.009	0.015	0.011	0.013
Nov 8 2021 1:03:00 PM	0.012	0.015	0.012	0.013
Nov 8 2021 1:04:00 PM	0.011	0.015	0.016	0.013
Nov 8 2021 1:05:00 PM	0.011	0.016	0.013	0.013
Nov 8 2021 1:06:00 PM	0.01	0.016	0.013	0.014
Nov 8 2021 1:07:00 PM	0.01	0.016	0.014	0.014
Nov 8 2021 1:08:00 PM	0.034	0.016	0.015	0.014
Nov 8 2021 1:09:00 PM	0.063	0.016	0.019	0.014
Nov 8 2021 1:10:00 PM	0.07	0.016	0.018	0.014
Nov 8 2021 1:11:00 PM	0.037	0.016	0.023	0.014
Nov 8 2021 1:12:00 PM	0.01	0.016	0.014	0.014
Nov 8 2021 1:13:00 PM	0.013	0.016	0.015	0.014
Nov 8 2021 1:14:00 PM	0.01	0.016	0.012	0.014
Nov 8 2021 1:15:00 PM	0.01	0.016	0.012	0.014
Nov 8 2021 1:16:00 PM	0.009	0.016	0.011	0.014
Nov 8 2021 1:17:00 PM	0.01	0.016	0.012	0.014
Nov 8 2021 1:18:00 PM	0.014	0.016	0.012	0.014
Nov 8 2021 1:19:00 PM	0.067	0.016	0.023	0.014
Nov 8 2021 1:20:00 PM	0.015	0.016	0.016	0.014
Nov 8 2021 1:21:00 PM	0.015	0.016	0.012	0.014
Nov 8 2021 1:22:00 PM	0.01	0.016	0.012	0.014
Nov 8 2021 1:23:00 PM	0.012	0.016	0.027	0.014
Nov 8 2021 1:24:00 PM	0.015	0.016	0.013	0.014
Nov 8 2021 1:25:00 PM	0.01	0.016	0.014	0.014
Nov 8 2021 1:26:00 PM	0.009	0.016	0.012	0.014
Nov 8 2021 1:27:00 PM	0.009	0.016	0.013	0.014
Nov 8 2021 1:28:00 PM	0.021	0.016	0.016	0.014
Nov 8 2021 1:29:00 PM	0.028	0.017	0.019	0.014
Nov 8 2021 1:30:00 PM	0.012	0.017	0.017	0.014
Nov 8 2021 1:31:00 PM	0.009	0.017	0.013	0.014
Nov 8 2021 1:32:00 PM	0.018	0.017	0.024	0.014
Nov 8 2021 1:33:00 PM	0.011	0.017	0.015	0.014
Nov 8 2021 1:34:00 PM	0.021	0.017	0.013	0.014
Nov 8 2021 1:35:00 PM	0.011	0.017	0.014	0.014
Nov 8 2021 1:36:00 PM	0.011	0.017	0.013	0.014
Nov 8 2021 1:37:00 PM	0.201	0.017	0.023	0.015
Nov 8 2021 1:38:00 PM	0.259	0.017	0.033	0.015
Nov 8 2021 1:39:00 PM	0.02	0.018	0.025	0.015
Nov 8 2021 1:40:00 PM	0.013	0.018	0.014	0.015
Nov 8 2021 1:41:00 PM	0.011	0.018	0.012	0.015
Nov 8 2021 1:42:00 PM	0.009	0.018	0.012	0.015
Nov 8 2021 1:43:00 PM	0.009	0.018	0.012	0.015
Nov 8 2021 1:44:00 PM	0.009	0.018	0.012	0.015
Nov 8 2021 1:45:00 PM	0.008	0.018	0.012	0.015
Nov 8 2021 1:46:00 PM	0.008	0.018	0.011	0.015
Nov 8 2021 1:47:00 PM	0.014	0.018	0.015	0.015
Nov 8 2021 1:48:00 PM	0.008	0.018	0.013	0.015
Nov 8 2021 1:49:00 PM	0.007	0.018	0.011	0.015
Nov 8 2021 1:50:00 PM	0.026	0.018	0.027	0.015
Nov 8 2021 1:51:00 PM	0.024	0.018	0.019	0.015
Nov 8 2021 1:52:00 PM	0.008	0.018	0.011	0.015
Nov 8 2021 1:53:00 PM	0.085	0.018	0.017	0.015
Nov 8 2021 1:54:00 PM	0.038	0.018	0.018	0.015
Nov 8 2021 1:55:00 PM	0.008	0.018	0.011	0.015
Nov 8 2021 1:56:00 PM	0.011	0.018	0.015	0.015
Nov 8 2021 1:57:00 PM	0.008	0.018	0.011	0.015
Nov 8 2021 1:58:00 PM	0.023	0.018	0.01	0.015

End Time	47119 Dust Trak Mass Conc. Total (Avg)	47119 Dust Trak TWA (Avg)	50061 Dust Trak Mass Conc. Total (Avg)	50061 Dust Trak TWA (Avg)
Nov 8 2021 1:59:00 PM	0.008	0.018	0.01	0.015
Nov 8 2021 2:00:00 PM	0.008	0.018	0.011	0.015
Nov 8 2021 2:01:00 PM	0.009	0.018	0.011	0.015
Nov 8 2021 2:02:00 PM	0.013	0.019	0.011	0.015
Nov 8 2021 2:03:00 PM	0.021	0.019	0.022	0.015
Nov 8 2021 2:04:00 PM	0.013	0.019	0.017	0.015
Nov 8 2021 2:05:00 PM	0.01	0.019	0.012	0.015
Nov 8 2021 2:06:00 PM	0.063	0.019	0.011	0.015
Nov 8 2021 2:07:00 PM	0.075	0.019	0.021	0.015
Nov 8 2021 2:08:00 PM	0.016	0.019	0.013	0.015
Nov 8 2021 2:09:00 PM	0.015	0.019	0.013	0.016
Nov 8 2021 2:10:00 PM	0.007	0.019	0.011	0.016
Nov 8 2021 2:11:00 PM	0.007	0.019	0.01	0.016
Nov 8 2021 2:12:00 PM	0.008	0.019	0.01	0.016
Nov 8 2021 2:13:00 PM	0.007	0.019	0.009	0.016
Nov 8 2021 2:14:00 PM	0.007	0.019	0.009	0.016
Nov 8 2021 2:15:00 PM	0.007	0.019	0.01	0.016
Nov 8 2021 2:16:00 PM	0.007	0.019	0.01	0.016
Nov 8 2021 2:17:00 PM	0.018	0.019	0.013	0.016
Nov 8 2021 2:18:00 PM	0.012	0.019	0.011	0.016
Nov 8 2021 2:19:00 PM	0.02	0.019	0.012	0.016
Nov 8 2021 2:20:00 PM	0.056	0.019	0.016	0.016
Nov 8 2021 2:21:00 PM	0.083	0.019	0.011	0.016
Nov 8 2021 2:22:00 PM	0.031	0.019	0.013	0.016
Nov 8 2021 2:23:00 PM	0.027		0.01	0.016
Nov 8 2021 2:24:00 PM	0.014		0.012	0.016
Nov 8 2021 2:25:00 PM	0.011		0.01	0.016
Nov 8 2021 2:26:00 PM	0.011		0.01	0.016
Nov 8 2021 2:27:00 PM	0.01		0.01	0.016
Nov 8 2021 2:28:00 PM	0.01		0.01	0.016
Nov 8 2021 2:29:00 PM	0.011		0.01	0.016
Nov 8 2021 2:30:00 PM	0.016		0.01	
Nov 8 2021 2:31:00 PM	0.016		0.01	
Nov 8 2021 2:32:00 PM			0.011	
Nov 8 2021 2:33:00 PM			0.01	
Nov 8 2021 2:34:00 PM			0.014	
Nov 8 2021 2:35:00 PM			0.026	
Nov 8 2021 2:36:00 PM			0.014	
Nov 8 2021 2:37:00 PM			0.013	
Nov 8 2021 2:38:00 PM				
Nov 9 2021 7:21:00 AM	0	0	0	0
Nov 9 2021 7:22:00 AM	0.048	0	0.038	0
Nov 9 2021 7:23:00 AM	1.049	0	0.04	0
Nov 9 2021 7:24:00 AM	0.736	0	0.027	0
Nov 9 2021 7:25:00 AM	0.762	0	0.024	0
Nov 9 2021 7:26:00 AM	0.645	0	0.027	0
Nov 9 2021 7:27:00 AM	0.77	0	0.03	0
Nov 9 2021 7:28:00 AM	0.704	0	0.024	0
Nov 9 2021 7:29:00 AM	0.477	0	0.019	0
Nov 9 2021 7:30:00 AM	0.11	0	0.027	0
Nov 9 2021 7:31:00 AM	0.101	0	0.032	0
Nov 9 2021 7:32:00 AM	0.101	0	0.022	0
Nov 9 2021 7:33:00 AM	0.103	0	0.026	0
Nov 9 2021 7:34:00 AM	0.082	0	0.026	0
Nov 9 2021 7:35:00 AM	0.075	0	0.024	0
Nov 9 2021 7:36:00 AM	0.077	0	0.026	0
Nov 9 2021 7:37:00 AM	0.078	0	0.04	0.001
Nov 9 2021 7:38:00 AM	0.073	0	0.024	0.001
Nov 9 2021 7:39:00 AM	0.08	0	0.023	0.001
Nov 9 2021 7:40:00 AM	0.082	0	0.025	0.001
Nov 9 2021 7:41:00 AM	0.082	0	0.025	0.001
Nov 9 2021 7:42:00 AM	0.083	0	0.021	0.001
Nov 9 2021 7:43:00 AM	0.08	0	0.022	0.001
Nov 9 2021 7:44:00 AM	0.083	0.001	0.025	0.001
Nov 9 2021 7:45:00 AM	0.081	0.003	0.031	0.001
Nov 9 2021 7:46:00 AM	0.075	0.003	0.027	0.001
Nov 9 2021 7:47:00 AM	0.074	0.003	0.037	0.001
Nov 9 2021 7:48:00 AM	0.071	0.003	0.032	0.001
Nov 9 2021 7:49:00 AM	0.069	0.003	0.031	0.002
Nov 9 2021 7:50:00 AM	0.069	0.003	0.028	0.002
Nov 9 2021 7:51:00 AM	0.068	0.004	0.029	0.002
Nov 9 2021 7:52:00 AM	0.068	0.004	0.03	0.002
Nov 9 2021 7:53:00 AM	0.068	0.004	0.022	0.002



End Time	47119 Dust Trak Mass Conc. Total (Avg)	47119 Dust Trak TWA (Avg)	50061 Dust Trak Mass Conc. Total (Avg)	50061 Dust Trak TWA (Avg)
Nov 9 2021 7:54:00 AM	0.077	0.004	0.023	0.002
Nov 9 2021 7:55:00 AM	0.077	0.004	0.024	0.002
Nov 9 2021 7:56:00 AM	0.077	0.004	0.023	0.002
Nov 9 2021 7:57:00 AM	0.076	0.005	0.022	0.002
Nov 9 2021 7:58:00 AM	0.076	0.005	0.021	0.002
Nov 9 2021 7:59:00 AM	0.089	0.005	0.024	0.002
Nov 9 2021 8:00:00 AM	0.098	0.005	0.04	0.002
Nov 9 2021 8:01:00 AM	0.082	0.005	0.036	0.002
Nov 9 2021 8:02:00 AM	0.076	0.005	0.023	0.002
Nov 9 2021 8:03:00 AM	0.075	0.006	0.026	0.002
Nov 9 2021 8:04:00 AM	0.076	0.006	0.024	0.002
Nov 9 2021 8:05:00 AM	0.078	0.006	0.022	0.002
Nov 9 2021 8:06:00 AM	0.076	0.006	0.021	0.002
Nov 9 2021 8:07:00 AM	0.091	0.006	0.02	0.003
Nov 9 2021 8:08:00 AM	0.074	0.006	0.02	0.003
Nov 9 2021 8:09:00 AM	0.081	0.007	0.027	0.003
Nov 9 2021 8:10:00 AM	0.078	0.007	0.024	0.003
Nov 9 2021 8:11:00 AM	0.08	0.007	0.026	0.003
Nov 9 2021 8:12:00 AM	0.075	0.007	0.02	0.003
Nov 9 2021 8:13:00 AM	0.08	0.007	0.025	0.003
Nov 9 2021 8:14:00 AM	0.075	0.007	0.022	0.003
Nov 9 2021 8:15:00 AM	0.089	0.007	0.022	0.003
Nov 9 2021 8:16:00 AM	0.097	0.008	0.022	0.003
Nov 9 2021 8:17:00 AM	0.077	0.008	0.027	0.003
Nov 9 2021 8:18:00 AM	0.074	0.008	0.022	0.003
Nov 9 2021 8:19:00 AM	0.074	0.008	0.018	0.003
Nov 9 2021 8:20:00 AM	0.077	0.008	0.019	0.003
Nov 9 2021 8:21:00 AM	0.074	0.009	0.022	0.003
Nov 9 2021 8:22:00 AM	0.074	0.009	0.026	0.003
Nov 9 2021 8:23:00 AM	0.083	0.009	0.03	0.003
Nov 9 2021 8:24:00 AM	0.123	0.009	0.034	0.003
Nov 9 2021 8:25:00 AM	0.07	0.009	0.028	0.003
Nov 9 2021 8:26:00 AM	0.075	0.009	0.026	0.003
Nov 9 2021 8:27:00 AM	0.065	0.01	0.029	0.004
Nov 9 2021 8:28:00 AM	0.07	0.01	0.026	0.004
Nov 9 2021 8:29:00 AM	0.065	0.01	0.024	0.004
Nov 9 2021 8:30:00 AM	0.072	0.01	0.021	0.004
Nov 9 2021 8:31:00 AM	0.075	0.01	0.024	0.004
Nov 9 2021 8:32:00 AM	0.064	0.01	0.032	0.004
Nov 9 2021 8:33:00 AM	0.063	0.01	0.027	0.004
Nov 9 2021 8:34:00 AM	0.064	0.011	0.024	0.004
Nov 9 2021 8:35:00 AM	0.072	0.011	0.042	0.004
Nov 9 2021 8:36:00 AM	0.062	0.011	0.074	0.004
Nov 9 2021 8:37:00 AM	0.063	0.011	0.022	0.004
Nov 9 2021 8:38:00 AM	0.103	0.011	0.024	0.004
Nov 9 2021 8:39:00 AM	0.076	0.011	0.039	0.004
Nov 9 2021 8:40:00 AM	0.077	0.011	0.026	0.004
Nov 9 2021 8:41:00 AM	0.078	0.012	0.03	0.004
Nov 9 2021 8:42:00 AM	0.082	0.012	0.037	0.005
Nov 9 2021 8:43:00 AM	0.11	0.012	0.053	0.005
Nov 9 2021 8:44:00 AM	0.062	0.012	0.041	0.005
Nov 9 2021 8:45:00 AM	0.067	0.012	0.019	0.005
Nov 9 2021 8:46:00 AM	0.092	0.012	0.024	0.005
Nov 9 2021 8:47:00 AM	0.066	0.013	0.024	0.005
Nov 9 2021 8:48:00 AM	0.064	0.013	0.049	0.005
Nov 9 2021 8:49:00 AM	0.061	0.013	0.036	0.005
Nov 9 2021 8:50:00 AM	0.059	0.013	0.027	0.005
Nov 9 2021 8:51:00 AM	0.058	0.013	0.021	0.005
Nov 9 2021 8:52:00 AM	0.057	0.013	0.036	0.005
Nov 9 2021 8:53:00 AM	0.058	0.013	0.057	0.005
Nov 9 2021 8:54:00 AM	0.059	0.014	0.026	0.005
Nov 9 2021 8:55:00 AM	0.057	0.014	0.021	0.005
Nov 9 2021 8:56:00 AM	0.057	0.014	0.026	0.005
Nov 9 2021 8:57:00 AM	0.069	0.014	0.021	0.006
Nov 9 2021 8:58:00 AM	0.071	0.014	0.021	0.006
Nov 9 2021 8:59:00 AM	0.064	0.014	0.035	0.006
Nov 9 2021 9:00:00 AM	0.063	0.014	0.03	0.006
Nov 9 2021 9:01:00 AM	0.058	0.014	0.029	0.006
Nov 9 2021 9:02:00 AM	0.055	0.015	0.029	0.006
Nov 9 2021 9:03:00 AM	0.055	0.015	0.021	0.006
Nov 9 2021 9:04:00 AM	0.071	0.015	0.03	0.006
Nov 9 2021 9:05:00 AM	0.069	0.015	0.034	0.006
Nov 9 2021 9:06:00 AM	0.057	0.015	0.031	0.006

End Time	47119 Dust Trak Mass Conc. Total (Avg)	47119 Dust Trak TWA (Avg)	50061 Dust Trak Mass Conc. Total (Avg)	50061 Dust Trak TWA (Avg)
Nov 9 2021 9:07:00 AM	0.054	0.015	0.023	0.006
Nov 9 2021 9:08:00 AM	0.068	0.015	0.039	0.006
Nov 9 2021 9:09:00 AM	0.054	0.015	0.025	0.006
Nov 9 2021 9:10:00 AM	0.056	0.016	0.026	0.006
Nov 9 2021 9:11:00 AM	0.062	0.016	0.021	0.006
Nov 9 2021 9:12:00 AM	0.072	0.016	0.039	0.006
Nov 9 2021 9:13:00 AM	0.056	0.016	0.041	0.007
Nov 9 2021 9:14:00 AM	0.053	0.016	0.02	0.007
Nov 9 2021 9:15:00 AM	0.052	0.016	0.017	0.007
Nov 9 2021 9:16:00 AM	0.052	0.016	0.017	0.007
Nov 9 2021 9:17:00 AM	0.052	0.016	0.017	0.007
Nov 9 2021 9:18:00 AM	0.052	0.017	0.018	0.007
Nov 9 2021 9:19:00 AM	0.076	0.017	0.018	0.007
Nov 9 2021 9:20:00 AM	0.073	0.017	0.056	0.007
Nov 9 2021 9:21:00 AM	0.062	0.017	0.023	0.007
Nov 9 2021 9:22:00 AM	0.052	0.017	0.026	0.007
Nov 9 2021 9:23:00 AM	0.051	0.017	0.019	0.007
Nov 9 2021 9:24:00 AM	0.086	0.017	0.018	0.007
Nov 9 2021 9:25:00 AM	0.055	0.017	0.031	0.007
Nov 9 2021 9:26:00 AM	0.052	0.018	0.025	0.007
Nov 9 2021 9:27:00 AM	0.078	0.018	0.029	0.007
Nov 9 2021 9:28:00 AM	0.09	0.018	0.033	0.007
Nov 9 2021 9:29:00 AM	0.05	0.018	0.031	0.007
Nov 9 2021 9:30:00 AM	0.05	0.018	0.021	0.007
Nov 9 2021 9:31:00 AM	0.058	0.018	0.024	0.007
Nov 9 2021 9:32:00 AM	0.056	0.018	0.033	0.008
Nov 9 2021 9:33:00 AM	0.103	0.018	0.025	0.008
Nov 9 2021 9:34:00 AM	0.055	0.019	0.039	0.008
Nov 9 2021 9:35:00 AM	0.065	0.019	0.042	0.008
Nov 9 2021 9:36:00 AM	0.076	0.019	0.039	0.008
Nov 9 2021 9:37:00 AM	0.087	0.019	0.031	0.008
Nov 9 2021 9:38:00 AM	0.046	0.019	0.03	0.008
Nov 9 2021 9:39:00 AM	0.062	0.019	0.027	0.008
Nov 9 2021 9:40:00 AM	0.111	0.02	0.052	0.008
Nov 9 2021 9:41:00 AM	0.04	0.02	0.06	0.008
Nov 9 2021 9:42:00 AM	0.039	0.02	0.024	0.008
Nov 9 2021 9:43:00 AM	0.04	0.02	0.02	0.008
Nov 9 2021 9:44:00 AM	0.089	0.02	0.028	0.008
Nov 9 2021 9:45:00 AM	0.061	0.02	0.047	0.008
Nov 9 2021 9:46:00 AM	0.056	0.02	0.045	0.009
Nov 9 2021 9:47:00 AM	0.039	0.02	0.03	0.009
Nov 9 2021 9:48:00 AM	0.046	0.021	0.024	0.009
Nov 9 2021 9:49:00 AM	0.045	0.021	0.031	0.009
Nov 9 2021 9:50:00 AM	0.041	0.021	0.018	0.009
Nov 9 2021 9:51:00 AM	0.041	0.021	0.021	0.009
Nov 9 2021 9:52:00 AM	0.044	0.021	0.019	0.009
Nov 9 2021 9:53:00 AM	0.046	0.021	0.017	0.009
Nov 9 2021 9:54:00 AM	0.04	0.021	0.026	0.009
Nov 9 2021 9:55:00 AM	0.04	0.021	0.03	0.009
Nov 9 2021 9:56:00 AM	0.041	0.021	0.034	0.009
Nov 9 2021 9:57:00 AM	0.039	0.021	0.036	0.009
Nov 9 2021 9:58:00 AM	0.057	0.021	0.024	0.009
Nov 9 2021 9:59:00 AM	0.048	0.021	0.022	0.009
Nov 9 2021 10:00:00 AM	0.039	0.022	0.018	0.009
Nov 9 2021 10:01:00 AM	0.056	0.022	0.019	0.009
Nov 9 2021 10:02:00 AM	0.073	0.022	0.025	0.009
Nov 9 2021 10:03:00 AM	0.052	0.022	0.037	0.009
Nov 9 2021 10:04:00 AM	0.039	0.022	0.018	0.01
Nov 9 2021 10:05:00 AM	0.038	0.022	0.023	0.01
Nov 9 2021 10:06:00 AM	0.083	0.022	0.022	0.01
Nov 9 2021 10:07:00 AM	0.091	0.022	0.021	0.01
Nov 9 2021 10:08:00 AM	0.045	0.023	0.021	0.01
Nov 9 2021 10:09:00 AM	0.039	0.023	0.023	0.01
Nov 9 2021 10:10:00 AM	0.038	0.023	0.056	0.01
Nov 9 2021 10:11:00 AM	0.037	0.023	0.027	0.01
Nov 9 2021 10:12:00 AM	0.038	0.023	0.092	0.01
Nov 9 2021 10:13:00 AM	0.052	0.023	0.035	0.01
Nov 9 2021 10:14:00 AM	0.058	0.023	0.045	0.01
Nov 9 2021 10:15:00 AM	0.042	0.023	0.026	0.01
Nov 9 2021 10:16:00 AM	0.037	0.023	0.023	0.01
Nov 9 2021 10:17:00 AM	0.037	0.023	0.037	0.01
Nov 9 2021 10:18:00 AM	0.037	0.023	0.044	0.011
Nov 9 2021 10:19:00 AM	0.038	0.024	0.026	0.011

End Time	47119 Dust Trak Mass Conc. Total (Avg)	47119 Dust Trak TWA (Avg)	50061 Dust Trak Mass Conc. Total (Avg)	50061 Dust Trak TWA (Avg)
Nov 9 2021 10:20:00 AM	0.037	0.024	0.02	0.011
Nov 9 2021 10:21:00 AM	0.037	0.024	0.025	0.011
Nov 9 2021 10:22:00 AM	0.043	0.024	0.027	0.011
Nov 9 2021 10:23:00 AM	0.076	0.024	0.036	0.011
Nov 9 2021 10:24:00 AM	0.043	0.024	0.021	0.011
Nov 9 2021 10:25:00 AM	0.094	0.024	0.028	0.011
Nov 9 2021 10:26:00 AM	0.048	0.024	0.032	0.011
Nov 9 2021 10:27:00 AM	0.038	0.024	0.024	0.011
Nov 9 2021 10:28:00 AM	0.059	0.024	0.035	0.011
Nov 9 2021 10:29:00 AM	0.048	0.025	0.041	0.011
Nov 9 2021 10:30:00 AM	0.037	0.025	0.017	0.011
Nov 9 2021 10:31:00 AM	0.038	0.025	0.018	0.011
Nov 9 2021 10:32:00 AM	0.064	0.025	0.016	0.011
Nov 9 2021 10:33:00 AM	0.046	0.025	0.019	0.011
Nov 9 2021 10:34:00 AM	0.056	0.025	0.016	0.011
Nov 9 2021 10:35:00 AM	0.05	0.025	0.016	0.011
Nov 9 2021 10:36:00 AM	0.145	0.025	0.015	0.011
Nov 9 2021 10:37:00 AM	0.075	0.026	0.017	0.011
Nov 9 2021 10:38:00 AM	0.042	0.026	0.021	0.012
Nov 9 2021 10:39:00 AM	0.037	0.026	0.053	0.012
Nov 9 2021 10:40:00 AM	0.064	0.026	0.017	0.012
Nov 9 2021 10:41:00 AM	0.055	0.026	0.035	0.012
Nov 9 2021 10:42:00 AM	0.043	0.026	0.022	0.012
Nov 9 2021 10:43:00 AM	0.1	0.026	0.02	0.012
Nov 9 2021 10:44:00 AM	0.065	0.026	0.037	0.012
Nov 9 2021 10:45:00 AM	0.078	0.027	0.022	0.012
Nov 9 2021 10:46:00 AM	0.06	0.027	0.017	0.012
Nov 9 2021 10:47:00 AM	0.039	0.027	0.027	0.012
Nov 9 2021 10:48:00 AM	0.037	0.027	0.022	0.012
Nov 9 2021 10:49:00 AM	0.042	0.027	0.017	0.012
Nov 9 2021 10:50:00 AM	0.053	0.027	0.016	0.012
Nov 9 2021 10:51:00 AM	0.057	0.027	0.017	0.012
Nov 9 2021 10:52:00 AM	0.045	0.027	0.018	0.012
Nov 9 2021 10:53:00 AM	0.042	0.027	0.017	0.012
Nov 9 2021 10:54:00 AM	0.039	0.028	0.016	0.012
Nov 9 2021 10:55:00 AM	0.041	0.028	0.017	0.012
Nov 9 2021 10:56:00 AM	0.039	0.028	0.017	0.012
Nov 9 2021 10:57:00 AM	0.039	0.028	0.017	0.012
Nov 9 2021 10:58:00 AM	0.039	0.028	0.016	0.012
Nov 9 2021 10:59:00 AM	0.047	0.028	0.017	0.012
Nov 9 2021 11:00:00 AM	0.048	0.028	0.018	0.013
Nov 9 2021 11:01:00 AM	0.043	0.028	0.018	0.013
Nov 9 2021 11:02:00 AM	0.05	0.028	0.018	0.013
Nov 9 2021 11:03:00 AM	0.037	0.028	0.017	0.013
Nov 9 2021 11:04:00 AM	0.036	0.028	0.016	0.013
Nov 9 2021 11:05:00 AM	0.036	0.029	0.018	0.013
Nov 9 2021 11:06:00 AM	0.038	0.029	0.022	0.013
Nov 9 2021 11:07:00 AM	0.041	0.029	0.022	0.013
Nov 9 2021 11:08:00 AM	0.036	0.029	0.028	0.013
Nov 9 2021 11:09:00 AM	0.068	0.029	0.028	0.013
Nov 9 2021 11:10:00 AM	0.078	0.029	0.04	0.013
Nov 9 2021 11:11:00 AM	0.046	0.029	0.042	0.013
Nov 9 2021 11:12:00 AM	0.037	0.029	0.024	0.013
Nov 9 2021 11:13:00 AM	0.036	0.029	0.018	0.013
Nov 9 2021 11:14:00 AM	0.036	0.029	0.02	0.013
Nov 9 2021 11:15:00 AM	0.036	0.029	0.021	0.013
Nov 9 2021 11:16:00 AM	0.083	0.03	0.024	0.013
Nov 9 2021 11:17:00 AM	0.055	0.03	0.03	0.013
Nov 9 2021 11:18:00 AM	0.058	0.03	0.028	0.013
Nov 9 2021 11:19:00 AM	0.05	0.03	0.037	0.013
Nov 9 2021 11:20:00 AM	0.039	0.03	0.021	0.014
Nov 9 2021 11:21:00 AM	0.037	0.03	0.026	0.014
Nov 9 2021 11:22:00 AM	0.036	0.03	0.026	0.014
Nov 9 2021 11:23:00 AM	0.036	0.03	0.027	0.014
Nov 9 2021 11:24:00 AM	0.042	0.03	0.024	0.014
Nov 9 2021 11:25:00 AM	0.039	0.03	0.022	0.014
Nov 9 2021 11:26:00 AM	0.041	0.031	0.021	0.014
Nov 9 2021 11:27:00 AM	0.047	0.031	0.044	0.014
Nov 9 2021 11:28:00 AM	0.119	0.031	0.038	0.014
Nov 9 2021 11:29:00 AM	0.077	0.031	0.055	0.014
Nov 9 2021 11:30:00 AM	0.079	0.031	0.048	0.014
Nov 9 2021 11:31:00 AM	0.049	0.031	0.031	0.014
Nov 9 2021 11:32:00 AM	0.059	0.031	0.021	0.014

End Time	47119 Dust Trak Mass Conc. Total (Avg)	47119 Dust Trak TWA (Avg)	50061 Dust Trak Mass Conc. Total (Avg)	50061 Dust Trak TWA (Avg)
Nov 9 2021 11:33:00 AM	0.058	0.032	0.02	0.014
Nov 9 2021 11:34:00 AM	0.053	0.032	0.02	0.014
Nov 9 2021 11:35:00 AM	0.038	0.032	0.023	0.014
Nov 9 2021 11:36:00 AM	0.036	0.032	0.026	0.015
Nov 9 2021 11:37:00 AM	0.038	0.032	0.022	0.015
Nov 9 2021 11:38:00 AM	0.039	0.032	0.02	0.015
Nov 9 2021 11:39:00 AM	0.038	0.032	0.022	0.015
Nov 9 2021 11:40:00 AM	0.037	0.032	0.019	0.015
Nov 9 2021 11:41:00 AM	0.037	0.032	0.019	0.015
Nov 9 2021 11:42:00 AM	0.083	0.032	0.018	0.015
Nov 9 2021 11:43:00 AM	0.038	0.032	0.021	0.015
Nov 9 2021 11:44:00 AM	0.037	0.033	0.024	0.015
Nov 9 2021 11:45:00 AM	0.036	0.033	0.024	0.015
Nov 9 2021 11:46:00 AM	0.036	0.033	0.022	0.015
Nov 9 2021 11:47:00 AM	0.055	0.033	0.021	0.015
Nov 9 2021 11:48:00 AM	0.044	0.033	0.024	0.015
Nov 9 2021 11:49:00 AM	0.054	0.033	0.02	0.015
Nov 9 2021 11:50:00 AM	0.044	0.033	0.02	0.015
Nov 9 2021 11:51:00 AM	0.066	0.033	0.025	0.015
Nov 9 2021 11:52:00 AM	0.059	0.033	0.028	0.015
Nov 9 2021 11:53:00 AM	0.09	0.033	0.049	0.015
Nov 9 2021 11:54:00 AM	0.076	0.034	0.031	0.015
Nov 9 2021 11:55:00 AM	0.064	0.034	0.036	0.015
Nov 9 2021 11:56:00 AM	0.05	0.034	0.039	0.016
Nov 9 2021 11:57:00 AM	0.04	0.034	0.025	0.016
Nov 9 2021 11:58:00 AM	0.05	0.034	0.021	0.016
Nov 9 2021 11:59:00 AM	0.047	0.034	0.035	0.016
Nov 9 2021 12:00:00 PM	0.09	0.034	0.03	0.016
Nov 9 2021 12:01:00 PM	0.045	0.035	0.035	0.016
Nov 9 2021 12:02:00 PM	0.038	0.035	0.019	0.016
Nov 9 2021 12:03:00 PM	0.064	0.035	0.026	0.016
Nov 9 2021 12:04:00 PM	0.04	0.035	0.023	0.016
Nov 9 2021 12:05:00 PM	0.037	0.035	0.022	0.016
Nov 9 2021 12:06:00 PM	0.038	0.035	0.032	0.016
Nov 9 2021 12:07:00 PM	0.037	0.035	0.023	0.016
Nov 9 2021 12:08:00 PM	0.042	0.035	0.021	0.016
Nov 9 2021 12:09:00 PM	0.04	0.035	0.024	0.016
Nov 9 2021 12:10:00 PM	0.038	0.035	0.02	0.016
Nov 9 2021 12:11:00 PM	0.037	0.035	0.017	0.016
Nov 9 2021 12:12:00 PM	0.036	0.035	0.017	0.016
Nov 9 2021 12:13:00 PM	0.038	0.036	0.018	0.016
Nov 9 2021 12:14:00 PM	0.042	0.036	0.018	0.016
Nov 9 2021 12:15:00 PM	0.071	0.036	0.02	0.017
Nov 9 2021 12:16:00 PM	0.049	0.036	0.018	0.017
Nov 9 2021 12:17:00 PM	0.037	0.036	0.017	0.017
Nov 9 2021 12:18:00 PM	0.036	0.036	0.018	0.017
Nov 9 2021 12:19:00 PM	0.036	0.036	0.017	0.017
Nov 9 2021 12:20:00 PM	0.046	0.036	0.017	0.017
Nov 9 2021 12:21:00 PM	0.038	0.036	0.017	0.017
Nov 9 2021 12:22:00 PM	0.036	0.036	0.018	0.017
Nov 9 2021 12:23:00 PM	0.038	0.036	0.018	0.017
Nov 9 2021 12:24:00 PM	0.042	0.037	0.017	0.017
Nov 9 2021 12:25:00 PM	0.051	0.037	0.017	0.017
Nov 9 2021 12:26:00 PM	0.036	0.037	0.018	0.017
Nov 9 2021 12:27:00 PM	0.036	0.037	0.017	0.017
Nov 9 2021 12:28:00 PM	0.036	0.037	0.018	0.017
Nov 9 2021 12:29:00 PM	0.036	0.037	0.017	0.017
Nov 9 2021 12:30:00 PM	0.068	0.037	0.018	0.017
Nov 9 2021 12:31:00 PM	0.051	0.037	0.042	0.017
Nov 9 2021 12:32:00 PM	0.04	0.037	0.029	0.017
Nov 9 2021 12:33:00 PM	0.036	0.037	0.019	0.017
Nov 9 2021 12:34:00 PM	0.036	0.037	0.018	0.017
Nov 9 2021 12:35:00 PM	0.036	0.037	0.018	0.017
Nov 9 2021 12:36:00 PM	0.038	0.038	0.018	0.017
Nov 9 2021 12:37:00 PM	0.037	0.038	0.018	0.017
Nov 9 2021 12:38:00 PM	0.036	0.038	0.018	0.017
Nov 9 2021 12:39:00 PM	0.036	0.038	0.018	0.017
Nov 9 2021 12:40:00 PM	0.036	0.038	0.018	0.017
Nov 9 2021 12:41:00 PM	0.036	0.038	0.018	0.018
Nov 9 2021 12:42:00 PM	0.037	0.038	0.018	0.018
Nov 9 2021 12:43:00 PM	0.047	0.038	0.019	0.018
Nov 9 2021 12:44:00 PM	0.044	0.038	0.022	0.018
Nov 9 2021 12:45:00 PM	0.04	0.038	0.03	0.018

End Time	47119 Dust Trak Mass Conc. Total (Avg)	47119 Dust Trak TWA (Avg)	50061 Dust Trak Mass Conc. Total (Avg)	50061 Dust Trak TWA (Avg)
Nov 9 2021 12:46:00 PM	0.037	0.038	0.02	0.018
Nov 9 2021 12:47:00 PM	0.037	0.038	0.018	0.018
Nov 9 2021 12:48:00 PM	0.036	0.039	0.019	0.018
Nov 9 2021 12:49:00 PM	0.037	0.039	0.018	0.018
Nov 9 2021 12:50:00 PM	0.038	0.039	0.019	0.018
Nov 9 2021 12:51:00 PM	0.036	0.039	0.019	0.018
Nov 9 2021 12:52:00 PM	0.069	0.039	0.018	0.018
Nov 9 2021 12:53:00 PM	0.04	0.039	0.019	0.018
Nov 9 2021 12:54:00 PM	0.036	0.039	0.018	0.018
Nov 9 2021 12:55:00 PM	0.038	0.039	0.018	0.018
Nov 9 2021 12:56:00 PM	0.059	0.039	0.019	0.018
Nov 9 2021 12:57:00 PM	0.096	0.039	0.019	0.018
Nov 9 2021 12:58:00 PM	0.052	0.04	0.019	0.018
Nov 9 2021 12:59:00 PM	0.038	0.04	0.018	0.018
Nov 9 2021 1:00:00 PM	0.053	0.04	0.018	0.018
Nov 9 2021 1:01:00 PM	0.039	0.04	0.019	0.018
Nov 9 2021 1:02:00 PM	0.06	0.04	0.019	0.018
Nov 9 2021 1:03:00 PM	0.043	0.04	0.019	0.018
Nov 9 2021 1:04:00 PM	0.039	0.04	0.019	0.018
Nov 9 2021 1:05:00 PM	0.043	0.04	0.018	0.018
Nov 9 2021 1:06:00 PM	0.057	0.04	0.019	0.019
Nov 9 2021 1:07:00 PM	0.037	0.04	0.02	0.019
Nov 9 2021 1:08:00 PM	0.055	0.04	0.02	0.019
Nov 9 2021 1:09:00 PM	0.052	0.041	0.019	0.019
Nov 9 2021 1:10:00 PM	0.073	0.041	0.019	0.019
Nov 9 2021 1:11:00 PM	0.049	0.041	0.019	0.019
Nov 9 2021 1:12:00 PM	0.049	0.041	0.019	0.019
Nov 9 2021 1:13:00 PM	0.073	0.041	0.019	0.019
Nov 9 2021 1:14:00 PM	0.087	0.041	0.019	0.019
Nov 9 2021 1:15:00 PM	0.075	0.041	0.019	0.019
Nov 9 2021 1:16:00 PM	0.063	0.042	0.019	0.019
Nov 9 2021 1:17:00 PM	0.058	0.042	0.02	0.019
Nov 9 2021 1:18:00 PM	0.067	0.042	0.019	0.019
Nov 9 2021 1:19:00 PM	0.044	0.042	0.02	0.019
Nov 9 2021 1:20:00 PM	0.051	0.042	0.02	0.019
Nov 9 2021 1:21:00 PM	0.067	0.042	0.022	0.019
Nov 9 2021 1:22:00 PM	0.081	0.042	0.02	0.019
Nov 9 2021 1:23:00 PM	0.072	0.042	0.02	0.019
Nov 9 2021 1:24:00 PM	0.072	0.043	0.031	0.019
Nov 9 2021 1:25:00 PM	0.058	0.043	0.02	0.019
Nov 9 2021 1:26:00 PM	0.048	0.043	0.022	0.019
Nov 9 2021 1:27:00 PM	0.074	0.043	0.02	0.019
Nov 9 2021 1:28:00 PM	0.133	0.043	0.02	0.019
Nov 9 2021 1:29:00 PM	0.054	0.043	0.068	0.02
Nov 9 2021 1:30:00 PM	0.078	0.044	0.025	0.02
Nov 9 2021 1:31:00 PM	0.082	0.044	0.021	0.02
Nov 9 2021 1:32:00 PM	0.048	0.044	0.022	0.02
Nov 9 2021 1:33:00 PM	0.039	0.044	0.02	0.02
Nov 9 2021 1:34:00 PM	0.062	0.044	0.02	0.02
Nov 9 2021 1:35:00 PM	0.048	0.044	0.02	0.02
Nov 9 2021 1:36:00 PM	0.075	0.044	0.02	0.02
Nov 9 2021 1:37:00 PM	0.058	0.044	0.02	0.02
Nov 9 2021 1:38:00 PM	0.076	0.045	0.02	0.02
Nov 9 2021 1:39:00 PM	0.099	0.045	0.022	0.02
Nov 9 2021 1:40:00 PM	0.061	0.045	0.035	0.02
Nov 9 2021 1:41:00 PM	0.088	0.045	0.026	0.02
Nov 9 2021 1:42:00 PM	0.048	0.045	0.02	0.02
Nov 9 2021 1:43:00 PM	0.049	0.045	0.02	0.02
Nov 9 2021 1:44:00 PM	0.077	0.045	0.02	0.02
Nov 9 2021 1:45:00 PM	0.032	0.046	0.024	0.02
Nov 9 2021 1:46:00 PM	0.049	0.046	0.022	0.02
Nov 9 2021 1:47:00 PM	0.088	0.046	0.022	0.02
Nov 9 2021 1:48:00 PM	0.085	0.046	0.022	0.02
Nov 9 2021 1:49:00 PM	0.036	0.046	0.022	0.021
Nov 9 2021 1:50:00 PM	0.081	0.046	0.023	0.021
Nov 9 2021 1:51:00 PM	0.092	0.046	0.021	0.021
Nov 9 2021 1:52:00 PM	0.044	0.046	0.028	0.021
Nov 9 2021 1:53:00 PM	0.037	0.047	0.023	0.021
Nov 9 2021 1:54:00 PM	0.039	0.047	0.024	0.021
Nov 9 2021 1:55:00 PM	0.129	0.047	0.022	0.021
Nov 9 2021 1:56:00 PM	0.038	0.047	0.021	0.021
Nov 9 2021 1:57:00 PM	0.026	0.047	0.021	0.021
Nov 9 2021 1:58:00 PM	0.032	0.047	0.021	0.021

End Time	47119 Dust Trak Mass Conc. Total (Avg)	47119 Dust Trak TWA (Avg)	50061 Dust Trak Mass Conc. Total (Avg)	50061 Dust Trak TWA (Avg)
Nov 9 2021 1:59:00 PM	0.03	0.047	0.023	0.021
Nov 9 2021 2:00:00 PM	0.024	0.047	0.022	0.021
Nov 9 2021 2:01:00 PM	0.023	0.047	0.021	0.021
Nov 9 2021 2:02:00 PM	0.025	0.047	0.021	0.021
Nov 9 2021 2:03:00 PM	0.024	0.047	0.022	0.021
Nov 9 2021 2:04:00 PM	0.038	0.047	0.021	0.021
Nov 9 2021 2:05:00 PM	0.035	0.048	0.021	0.021
Nov 9 2021 2:06:00 PM	0.028	0.048	0.027	0.021
Nov 9 2021 2:07:00 PM	0.032	0.048	0.024	0.021
Nov 9 2021 2:08:00 PM	0.026	0.048	0.303	0.022
Nov 9 2021 2:09:00 PM	0.026	0.048	0.032	0.022
Nov 9 2021 2:10:00 PM	0.025	0.048	0.025	0.022
Nov 9 2021 2:11:00 PM	0.024	0.048	0.022	0.022
Nov 9 2021 2:12:00 PM	0.024	0.048	0.022	0.022
Nov 9 2021 2:13:00 PM	0.025	0.048	0.022	0.022
Nov 9 2021 2:14:00 PM	0.024	0.048	0.021	0.022
Nov 9 2021 2:15:00 PM	0.164	0.048	0.029	0.022
Nov 9 2021 2:16:00 PM	0.035	0.048	0.048	0.022
Nov 9 2021 2:17:00 PM	0.026	0.049	0.025	0.023
Nov 9 2021 2:18:00 PM	0.024	0.049	0.022	0.023
Nov 9 2021 2:19:00 PM	0.023	0.049	0.021	0.023
Nov 9 2021 2:20:00 PM	0.024	0.049	0.022	0.023
Nov 9 2021 2:21:00 PM	0.08	0.049	0.052	0.023
Nov 9 2021 2:22:00 PM	0.037	0.049	0.094	0.023
Nov 9 2021 2:23:00 PM	0.025	0.049	0.033	0.023
Nov 9 2021 2:24:00 PM	0.024	0.049	0.023	0.023
Nov 9 2021 2:25:00 PM	0.024	0.049	0.022	0.023
Nov 9 2021 2:26:00 PM	0.024	0.049	0.023	0.023
Nov 9 2021 2:27:00 PM	0.024	0.049	0.024	0.023
Nov 9 2021 2:28:00 PM	0.024	0.049	0.022	0.023
Nov 9 2021 2:29:00 PM	0.024	0.049	0.022	0.023
Nov 9 2021 2:30:00 PM	0.023	0.049	0.021	0.023
Nov 9 2021 2:31:00 PM	0.024	0.049	0.022	0.023
Nov 9 2021 2:32:00 PM	0.029	0.049	0.025	0.023
Nov 9 2021 2:33:00 PM	0.041	0.049	0.031	0.024
Nov 9 2021 2:34:00 PM	0.031	0.05	0.072	0.024
Nov 9 2021 2:35:00 PM	0.025	0.05	0.087	0.024
Nov 9 2021 2:36:00 PM	0.024	0.05	0.034	0.024
Nov 9 2021 2:37:00 PM	0.047	0.05	0.063	0.024
Nov 9 2021 2:38:00 PM	0.052	0.05	0.03	0.024
Nov 9 2021 2:39:00 PM	0.028	0.05	0.028	0.024
Nov 9 2021 2:40:00 PM	0.025	0.05	0.022	0.024
Nov 9 2021 2:41:00 PM	0.024	0.05	0.022	0.024
Nov 9 2021 2:42:00 PM	0.024	0.05	0.027	0.024
Nov 9 2021 2:43:00 PM	0.025	0.05	0.026	0.024
Nov 9 2021 2:44:00 PM	0.024	0.05	0.034	0.024
Nov 9 2021 2:45:00 PM	0.024	0.05	0.027	0.024
Nov 9 2021 2:46:00 PM	0.024	0.05	0.023	0.025
Nov 9 2021 2:47:00 PM	0.026	0.05	0.025	0.025
Nov 9 2021 2:48:00 PM	0.044	0.05	0.033	0.025
Nov 9 2021 2:49:00 PM	0.059	0.051	0.035	0.025
Nov 9 2021 2:50:00 PM	0.037	0.051	0.047	0.025
Nov 9 2021 2:51:00 PM	0.037	0.051	0.038	0.025
Nov 9 2021 2:52:00 PM	0.043	0.051	0.023	0.025
Nov 9 2021 2:53:00 PM	0.038	0.051	0.036	0.025
Nov 9 2021 2:54:00 PM	0.026	0.051	0.026	0.025
Nov 9 2021 2:55:00 PM	0.025	0.051	0.027	0.025
Nov 9 2021 2:56:00 PM	0.028	0.051	0.037	0.025
Nov 9 2021 2:57:00 PM	0.026	0.051	0.025	0.025
Nov 9 2021 2:58:00 PM	0.031	0.051	0.03	0.025
Nov 9 2021 2:59:00 PM	0.071	0.051	0.042	0.025
Nov 9 2021 3:00:00 PM	0.029	0.051	0.065	0.026
Nov 9 2021 3:01:00 PM	0.025	0.051	0.034	0.026
Nov 9 2021 3:02:00 PM	0.025		0.043	0.026
Nov 9 2021 3:03:00 PM	0.025		0.023	0.026
Nov 9 2021 3:04:00 PM	0.025		0.024	0.026
Nov 9 2021 3:05:00 PM	0.039		0.026	0.026
Nov 9 2021 3:06:00 PM	0.042		0.025	0.026
Nov 9 2021 3:07:00 PM	0.044		0.028	0.026
Nov 9 2021 3:08:00 PM	0.032		0.036	0.026
Nov 9 2021 3:09:00 PM	0.045		0.042	0.026
Nov 9 2021 3:10:00 PM	0.037		0.035	0.026
Nov 9 2021 3:11:00 PM	0.052			

End Time	47119 Dust Trak Mass Conc. Total (Avg)	47119 Dust Trak TWA (Avg)	50061 Dust Trak Mass Conc. Total (Avg)	50061 Dust Trak TWA (Avg)
Nov 9 2021 3:12:00 PM				
Nov 10 2021 7:01:00 AM			0.033	0
Nov 10 2021 7:02:00 AM			0.036	0
Nov 10 2021 7:03:00 AM	0.011	0	0.03	0
Nov 10 2021 7:04:00 AM	0.043	0	0.046	0
Nov 10 2021 7:05:00 AM	0.031	0	0.03	0
Nov 10 2021 7:06:00 AM	0.028	0	0.027	0
Nov 10 2021 7:07:00 AM	0.029	0	0.029	0
Nov 10 2021 7:08:00 AM	0.028	0	0.029	0
Nov 10 2021 7:09:00 AM	0.029	0	0.03	0
Nov 10 2021 7:10:00 AM	0.028	0	0.031	0
Nov 10 2021 7:11:00 AM	0.028	0	0.029	0
Nov 10 2021 7:12:00 AM	0.038	0	0.037	0
Nov 10 2021 7:13:00 AM	0.057	0	0.048	0
Nov 10 2021 7:14:00 AM	0.044	0	0.214	0
Nov 10 2021 7:15:00 AM	0.035	0	0.042	0
Nov 10 2021 7:16:00 AM	0.034	0	0.028	0.001
Nov 10 2021 7:17:00 AM	0.071	0	0.029	0.002
Nov 10 2021 7:18:00 AM	0.102	0	0.03	0.002
Nov 10 2021 7:19:00 AM	0.078	0.001	0.045	0.002
Nov 10 2021 7:20:00 AM	0.033	0.001	0.057	0.002
Nov 10 2021 7:21:00 AM	0.032	0.002	0.045	0.002
Nov 10 2021 7:22:00 AM	0.029	0.002	0.027	0.002
Nov 10 2021 7:23:00 AM	0.032	0.002	0.029	0.002
Nov 10 2021 7:24:00 AM	0.027	0.002	0.028	0.002
Nov 10 2021 7:25:00 AM	0.027	0.002	0.029	0.002
Nov 10 2021 7:26:00 AM	0.03	0.002	0.029	0.002
Nov 10 2021 7:27:00 AM	0.029	0.002	0.029	0.002
Nov 10 2021 7:28:00 AM	0.028	0.002	0.038	0.002
Nov 10 2021 7:29:00 AM	0.026	0.002	0.032	0.002
Nov 10 2021 7:30:00 AM	0.026	0.002	0.033	0.002
Nov 10 2021 7:31:00 AM	0.028	0.002	0.029	0.003
Nov 10 2021 7:32:00 AM	0.029	0.002	0.038	0.003
Nov 10 2021 7:33:00 AM	0.028	0.002	0.04	0.003
Nov 10 2021 7:34:00 AM	0.029	0.002	0.037	0.003
Nov 10 2021 7:35:00 AM	0.029	0.002	0.038	0.003
Nov 10 2021 7:36:00 AM	0.03	0.002	0.052	0.003
Nov 10 2021 7:37:00 AM	0.031	0.002	0.04	0.003
Nov 10 2021 7:38:00 AM	0.032	0.003	0.036	0.003
Nov 10 2021 7:39:00 AM	0.036	0.003	0.034	0.003
Nov 10 2021 7:40:00 AM	0.033	0.003	0.034	0.003
Nov 10 2021 7:41:00 AM	0.033	0.003	0.034	0.003
Nov 10 2021 7:42:00 AM	0.032	0.003	0.034	0.003
Nov 10 2021 7:43:00 AM	0.032	0.003	0.035	0.003
Nov 10 2021 7:44:00 AM	0.033	0.003	0.035	0.004
Nov 10 2021 7:45:00 AM	0.032	0.003	0.143	0.004
Nov 10 2021 7:46:00 AM	0.033	0.003	0.127	0.004
Nov 10 2021 7:47:00 AM	0.033	0.003	0.092	0.004
Nov 10 2021 7:48:00 AM	0.055	0.003	0.854	0.004
Nov 10 2021 7:49:00 AM	0.149	0.003	0.515	0.006
Nov 10 2021 7:50:00 AM	0.135	0.004	0.23	0.007
Nov 10 2021 7:51:00 AM	0.111	0.004	0.194	0.008
Nov 10 2021 7:52:00 AM	0.067	0.004	0.112	0.008
Nov 10 2021 7:53:00 AM	0.055	0.004	0.054	0.008
Nov 10 2021 7:54:00 AM	0.049	0.004	0.041	0.008
Nov 10 2021 7:55:00 AM	0.04	0.005	0.046	0.009
Nov 10 2021 7:56:00 AM	0.037	0.005	0.067	0.009
Nov 10 2021 7:57:00 AM	0.04	0.005	0.083	0.009
Nov 10 2021 7:58:00 AM	0.043	0.005	0.054	0.009
Nov 10 2021 7:59:00 AM	0.038	0.005	0.05	0.009
Nov 10 2021 8:00:00 AM	0.036	0.005	0.046	0.009
Nov 10 2021 8:01:00 AM	0.037	0.005	0.042	0.009
Nov 10 2021 8:02:00 AM	0.043	0.005	0.044	0.009
Nov 10 2021 8:03:00 AM	0.082	0.005	0.056	0.009
Nov 10 2021 8:04:00 AM	0.037	0.005	0.063	0.01
Nov 10 2021 8:05:00 AM	0.036	0.005	0.05	0.01
Nov 10 2021 8:06:00 AM	0.036	0.005	0.046	0.01
Nov 10 2021 8:07:00 AM	0.035	0.006	0.038	0.01
Nov 10 2021 8:08:00 AM	0.033	0.006	0.036	0.01
Nov 10 2021 8:09:00 AM	0.034	0.006	0.036	0.01
Nov 10 2021 8:10:00 AM	0.033	0.006	0.038	0.01
Nov 10 2021 8:11:00 AM	0.034	0.006	0.038	0.01
Nov 10 2021 8:12:00 AM	0.034	0.006	0.035	0.01

End Time	47119 Dust Trak Mass Conc. Total (Avg)	47119 Dust Trak TWA (Avg)	50061 Dust Trak Mass Conc. Total (Avg)	50061 Dust Trak TWA (Avg)
Nov 10 2021 8:13:00 AM	0.033	0.006	0.033	0.01
Nov 10 2021 8:14:00 AM	0.033	0.006	0.034	0.01
Nov 10 2021 8:15:00 AM	0.033	0.006	0.037	0.011
Nov 10 2021 8:16:00 AM	0.033	0.006	0.035	0.011
Nov 10 2021 8:17:00 AM	0.033	0.006	0.034	0.011
Nov 10 2021 8:18:00 AM	0.033	0.006	0.034	0.011
Nov 10 2021 8:19:00 AM	0.033	0.006	0.035	0.011
Nov 10 2021 8:20:00 AM	0.034	0.006	0.039	0.011
Nov 10 2021 8:21:00 AM	0.034	0.007	0.035	0.011
Nov 10 2021 8:22:00 AM	0.034	0.007	0.034	0.011
Nov 10 2021 8:23:00 AM	0.033	0.007	0.033	0.011
Nov 10 2021 8:24:00 AM	0.033	0.007	0.033	0.011
Nov 10 2021 8:25:00 AM	0.033	0.007	0.063	0.011
Nov 10 2021 8:26:00 AM	0.033	0.007	0.035	0.011
Nov 10 2021 8:27:00 AM	0.034	0.007	0.032	0.011
Nov 10 2021 8:28:00 AM	0.033	0.007	0.032	0.012
Nov 10 2021 8:29:00 AM	0.036	0.007	0.031	0.012
Nov 10 2021 8:30:00 AM	0.034	0.007	0.031	0.012
Nov 10 2021 8:31:00 AM	0.034	0.007	0.03	0.012
Nov 10 2021 8:32:00 AM	0.033	0.007	0.033	0.012
Nov 10 2021 8:33:00 AM	0.033	0.007	0.036	0.012
Nov 10 2021 8:34:00 AM	0.033	0.007	0.031	0.012
Nov 10 2021 8:35:00 AM	0.033	0.008	0.056	0.012
Nov 10 2021 8:36:00 AM	0.034	0.008	0.032	0.012
Nov 10 2021 8:37:00 AM	0.033	0.008	0.03	0.012
Nov 10 2021 8:38:00 AM	0.032	0.008	0.029	0.012
Nov 10 2021 8:39:00 AM	0.033	0.008	0.032	0.012
Nov 10 2021 8:40:00 AM	0.033	0.008	0.031	0.012
Nov 10 2021 8:41:00 AM	0.034	0.008	0.037	0.012
Nov 10 2021 8:42:00 AM	0.033	0.008	0.046	0.012
Nov 10 2021 8:43:00 AM	0.037	0.008	0.041	0.013
Nov 10 2021 8:44:00 AM	0.035	0.008	0.039	0.013
Nov 10 2021 8:45:00 AM	0.032	0.008	0.034	0.013
Nov 10 2021 8:46:00 AM	0.031	0.008	0.035	0.013
Nov 10 2021 8:47:00 AM	0.032	0.008	0.036	0.013
Nov 10 2021 8:48:00 AM	0.033	0.008	0.033	0.013
Nov 10 2021 8:49:00 AM	0.033	0.008	0.032	0.013
Nov 10 2021 8:50:00 AM	0.032	0.009	0.031	0.013
Nov 10 2021 8:51:00 AM	0.031	0.009	0.029	0.013
Nov 10 2021 8:52:00 AM	0.032	0.009	0.029	0.013
Nov 10 2021 8:53:00 AM	0.033	0.009	0.03	0.013
Nov 10 2021 8:54:00 AM	0.033	0.009	0.03	0.013
Nov 10 2021 8:55:00 AM	0.032	0.009	0.032	0.013
Nov 10 2021 8:56:00 AM	0.032	0.009	0.031	0.013
Nov 10 2021 8:57:00 AM	0.03	0.009	0.028	0.014
Nov 10 2021 8:58:00 AM	0.033	0.009	0.032	0.014
Nov 10 2021 8:59:00 AM	0.033	0.009	0.072	0.014
Nov 10 2021 9:00:00 AM	0.032	0.009	0.038	0.014
Nov 10 2021 9:01:00 AM	0.032	0.009	0.048	0.014
Nov 10 2021 9:02:00 AM	0.035	0.009	0.058	0.014
Nov 10 2021 9:03:00 AM	0.034	0.009	0.038	0.014
Nov 10 2021 9:04:00 AM	0.031	0.01	0.037	0.014
Nov 10 2021 9:05:00 AM	0.036	0.01	0.036	0.014
Nov 10 2021 9:06:00 AM	0.033	0.01	0.038	0.014
Nov 10 2021 9:07:00 AM	0.035	0.01	0.052	0.014
Nov 10 2021 9:08:00 AM	0.04	0.01	0.074	0.015
Nov 10 2021 9:09:00 AM	0.033	0.01	0.05	0.015
Nov 10 2021 9:10:00 AM	0.031	0.01	0.032	0.015
Nov 10 2021 9:11:00 AM	0.031	0.01	0.034	0.015
Nov 10 2021 9:12:00 AM	0.033	0.01	0.039	0.015
Nov 10 2021 9:13:00 AM	0.034	0.01	0.033	0.015
Nov 10 2021 9:14:00 AM	0.031	0.01	0.029	0.015
Nov 10 2021 9:15:00 AM	0.03	0.01	0.026	0.015
Nov 10 2021 9:16:00 AM	0.029	0.01	0.03	0.015
Nov 10 2021 9:17:00 AM	0.034	0.01	0.047	0.015
Nov 10 2021 9:18:00 AM	0.031	0.01	0.038	0.015
Nov 10 2021 9:19:00 AM	0.034	0.011	0.063	0.015
Nov 10 2021 9:20:00 AM	0.03	0.011	0.026	0.016
Nov 10 2021 9:21:00 AM	0.031	0.011	0.025	0.016
Nov 10 2021 9:22:00 AM	0.031	0.011	0.027	0.016
Nov 10 2021 9:23:00 AM	0.03	0.011	0.028	0.016
Nov 10 2021 9:24:00 AM	0.03	0.011	0.037	0.016
Nov 10 2021 9:25:00 AM	0.047	0.011	0.045	0.016



End Time	47119 Dust Trak Mass Conc. Total (Avg)	47119 Dust Trak TWA (Avg)	50061 Dust Trak Mass Conc. Total (Avg)	50061 Dust Trak TWA (Avg)
Nov 10 2021 9:26:00 AM	0.029	0.011	0.054	0.016
Nov 10 2021 9:27:00 AM	0.029	0.011	0.051	0.016
Nov 10 2021 9:28:00 AM	0.033	0.011	0.051	0.016
Nov 10 2021 9:29:00 AM	0.031	0.011	0.028	0.016
Nov 10 2021 9:30:00 AM	0.028	0.011	0.026	0.016
Nov 10 2021 9:31:00 AM	0.033	0.011	0.027	0.016
Nov 10 2021 9:32:00 AM	0.045	0.011	0.052	0.016
Nov 10 2021 9:33:00 AM	0.034	0.011	0.041	0.017
Nov 10 2021 9:34:00 AM	0.048	0.012	0.076	0.017
Nov 10 2021 9:35:00 AM	0.044	0.012	0.045	0.017
Nov 10 2021 9:36:00 AM	0.032	0.012	0.029	0.017
Nov 10 2021 9:37:00 AM	0.034	0.012	0.042	0.017
Nov 10 2021 9:38:00 AM	0.033	0.012	0.042	0.017
Nov 10 2021 9:39:00 AM	0.03	0.012	0.061	0.017
Nov 10 2021 9:40:00 AM	0.045	0.012	0.066	0.017
Nov 10 2021 9:41:00 AM	0.039	0.012	0.037	0.017
Nov 10 2021 9:42:00 AM	0.044	0.012	0.033	0.017
Nov 10 2021 9:43:00 AM	0.033	0.012	0.046	0.018
Nov 10 2021 9:44:00 AM	0.073	0.012	0.032	0.018
Nov 10 2021 9:45:00 AM	0.043	0.012	0.035	0.018
Nov 10 2021 9:46:00 AM	0.035	0.013	0.046	0.018
Nov 10 2021 9:47:00 AM	0.034	0.013	0.037	0.018
Nov 10 2021 9:48:00 AM	0.029	0.013	0.027	0.018
Nov 10 2021 9:49:00 AM	0.029	0.013	0.029	0.018
Nov 10 2021 9:50:00 AM	0.031	0.013	0.027	0.018
Nov 10 2021 9:51:00 AM	0.075	0.013	0.027	0.018
Nov 10 2021 9:52:00 AM	0.028	0.013	0.026	0.018
Nov 10 2021 9:53:00 AM	0.028	0.013	0.078	0.018
Nov 10 2021 9:54:00 AM	0.028	0.013	0.025	0.018
Nov 10 2021 9:55:00 AM	0.029	0.013	0.026	0.018
Nov 10 2021 9:56:00 AM	0.033	0.013	0.044	0.019
Nov 10 2021 9:57:00 AM	0.03	0.013	0.032	0.019
Nov 10 2021 9:58:00 AM	0.03	0.013	0.027	0.019
Nov 10 2021 9:59:00 AM	0.032	0.014	0.034	0.019
Nov 10 2021 10:00:00 AM	0.065	0.014	0.055	0.019
Nov 10 2021 10:01:00 AM	0.047	0.014	0.058	0.019
Nov 10 2021 10:02:00 AM	0.058	0.014	0.057	0.019
Nov 10 2021 10:03:00 AM	0.033	0.014	0.054	0.019
Nov 10 2021 10:04:00 AM	0.06	0.014	0.034	0.019
Nov 10 2021 10:05:00 AM	0.038	0.014	0.027	0.019
Nov 10 2021 10:06:00 AM	0.032	0.014	0.049	0.019
Nov 10 2021 10:07:00 AM	0.029	0.014	0.035	0.02
Nov 10 2021 10:08:00 AM	0.03	0.014	0.04	0.02
Nov 10 2021 10:09:00 AM	0.029	0.014	0.035	0.02
Nov 10 2021 10:10:00 AM	0.03	0.014	0.033	0.02
Nov 10 2021 10:11:00 AM	0.041	0.015	0.063	0.02
Nov 10 2021 10:12:00 AM	0.203	0.015	0.058	0.02
Nov 10 2021 10:13:00 AM	0.042	0.015	0.041	0.02
Nov 10 2021 10:14:00 AM	0.028	0.015	0.028	0.02
Nov 10 2021 10:15:00 AM	0.036	0.015	0.029	0.02
Nov 10 2021 10:16:00 AM	0.037	0.015	0.023	0.02
Nov 10 2021 10:17:00 AM	0.028	0.015	0.022	0.02
Nov 10 2021 10:18:00 AM	0.025	0.015	0.023	0.02
Nov 10 2021 10:19:00 AM	0.026	0.015	0.024	0.02
Nov 10 2021 10:20:00 AM	0.023	0.016	0.022	0.02
Nov 10 2021 10:21:00 AM	0.025	0.016	0.021	0.021
Nov 10 2021 10:22:00 AM	0.026	0.016	0.034	0.021
Nov 10 2021 10:23:00 AM	0.031	0.016	0.038	0.021
Nov 10 2021 10:24:00 AM	0.022	0.016	0.023	0.021
Nov 10 2021 10:25:00 AM	0.023	0.016	0.022	0.021
Nov 10 2021 10:26:00 AM	0.023	0.016	0.053	0.021
Nov 10 2021 10:27:00 AM	0.022	0.016	0.023	0.021
Nov 10 2021 10:28:00 AM	0.021	0.016	0.02	0.021
Nov 10 2021 10:29:00 AM	0.021	0.016	0.021	0.021
Nov 10 2021 10:30:00 AM	0.022	0.016	0.03	0.021
Nov 10 2021 10:31:00 AM	0.022	0.016	0.031	0.021
Nov 10 2021 10:32:00 AM	0.027	0.016	0.025	0.021
Nov 10 2021 10:33:00 AM	0.026	0.016	0.022	0.021
Nov 10 2021 10:34:00 AM	0.022	0.016	0.018	0.021
Nov 10 2021 10:35:00 AM	0.023	0.016	0.018	0.021
Nov 10 2021 10:36:00 AM	0.027	0.016	0.104	0.021
Nov 10 2021 10:37:00 AM	0.025	0.016	0.05	0.022
Nov 10 2021 10:38:00 AM	0.033	0.016	0.091	0.022

End Time	47119 Dust Trak Mass Conc. Total (Avg)	47119 Dust Trak TWA (Avg)	50061 Dust Trak Mass Conc. Total (Avg)	50061 Dust Trak TWA (Avg)
Nov 10 2021 10:39:00 AM	0.019	0.016	0.027	0.022
Nov 10 2021 10:40:00 AM	0.024	0.017	0.023	0.022
Nov 10 2021 10:41:00 AM	0.023	0.017	0.04	0.022
Nov 10 2021 10:42:00 AM	0.021	0.017	0.055	0.022
Nov 10 2021 10:43:00 AM	0.04	0.017	0.033	0.022
Nov 10 2021 10:44:00 AM	0.025	0.017	0.026	0.022
Nov 10 2021 10:45:00 AM	0.017	0.017	0.019	0.022
Nov 10 2021 10:46:00 AM	0.018	0.017	0.02	0.022
Nov 10 2021 10:47:00 AM	0.015	0.017	0.018	0.022
Nov 10 2021 10:48:00 AM	0.014	0.017	0.015	0.022
Nov 10 2021 10:49:00 AM	0.016	0.017	0.019	0.022
Nov 10 2021 10:50:00 AM	0.014	0.017	0.017	0.022
Nov 10 2021 10:51:00 AM	0.026	0.017	0.052	0.022
Nov 10 2021 10:52:00 AM	0.03	0.017	0.065	0.023
Nov 10 2021 10:53:00 AM	0.026	0.017	0.047	0.023
Nov 10 2021 10:54:00 AM	0.202	0.017	0.097	0.023
Nov 10 2021 10:55:00 AM	0.135	0.017	0.084	0.023
Nov 10 2021 10:56:00 AM	0.018	0.018	0.024	0.023
Nov 10 2021 10:57:00 AM	0.039	0.018	0.089	0.023
Nov 10 2021 10:58:00 AM	0.227	0.018	0.434	0.024
Nov 10 2021 10:59:00 AM	0.024	0.018	0.031	0.024
Nov 10 2021 11:00:00 AM	0.016	0.019	0.069	0.024
Nov 10 2021 11:01:00 AM	0.066	0.019	0.194	0.025
Nov 10 2021 11:02:00 AM	0.03	0.019	0.122	0.025
Nov 10 2021 11:03:00 AM	0.02	0.019	0.054	0.025
Nov 10 2021 11:04:00 AM	0.015	0.019	0.029	0.025
Nov 10 2021 11:05:00 AM	0.016	0.019	0.028	0.025
Nov 10 2021 11:06:00 AM	0.014	0.019	0.022	0.025
Nov 10 2021 11:07:00 AM	0.014	0.019	0.018	0.025
Nov 10 2021 11:08:00 AM	0.018	0.019	0.021	0.026
Nov 10 2021 11:09:00 AM	0.024	0.019	0.028	0.026
Nov 10 2021 11:10:00 AM	0.021	0.019	0.037	0.026
Nov 10 2021 11:11:00 AM	0.042	0.019	0.078	0.026
Nov 10 2021 11:12:00 AM	0.021	0.019	0.056	0.026
Nov 10 2021 11:13:00 AM	0.02	0.019	0.013	0.026
Nov 10 2021 11:14:00 AM	0.014	0.019	0.02	0.026
Nov 10 2021 11:15:00 AM	0.016	0.019	0.023	0.026
Nov 10 2021 11:16:00 AM	0.02	0.019	0.026	0.026
Nov 10 2021 11:17:00 AM	0.026	0.019	0.071	0.026
Nov 10 2021 11:18:00 AM	0.031	0.019	0.097	0.026
Nov 10 2021 11:19:00 AM	0.022	0.019	0.024	0.026
Nov 10 2021 11:20:00 AM	0.019	0.02	0.029	0.027
Nov 10 2021 11:21:00 AM	0.02	0.02	0.044	0.027
Nov 10 2021 11:22:00 AM	0.02	0.02	0.03	0.027
Nov 10 2021 11:23:00 AM	0.016	0.02	0.019	0.027
Nov 10 2021 11:24:00 AM	0.015	0.02	0.022	0.027
Nov 10 2021 11:25:00 AM	0.014	0.02	0.024	0.027
Nov 10 2021 11:26:00 AM	0.019	0.02	0.037	0.027
Nov 10 2021 11:27:00 AM	0.016	0.02	0.014	0.027
Nov 10 2021 11:28:00 AM	0.015	0.02	0.014	0.027
Nov 10 2021 11:29:00 AM	0.029	0.02	0.021	0.027
Nov 10 2021 11:30:00 AM	0.02	0.02	0.029	0.027
Nov 10 2021 11:31:00 AM	0.031	0.02	0.037	0.027
Nov 10 2021 11:32:00 AM	0.024	0.02	0.034	0.027
Nov 10 2021 11:33:00 AM	0.017	0.02	0.023	0.027
Nov 10 2021 11:34:00 AM	0.015	0.02	0.015	0.027
Nov 10 2021 11:35:00 AM	0.021	0.02	0.034	0.027
Nov 10 2021 11:36:00 AM	0.017	0.02	0.019	0.027
Nov 10 2021 11:37:00 AM	0.017	0.02	0.029	0.027
Nov 10 2021 11:38:00 AM	0.016	0.02	0.034	0.028
Nov 10 2021 11:39:00 AM	0.017	0.02	0.029	0.028
Nov 10 2021 11:40:00 AM	0.016	0.02	0.032	0.028
Nov 10 2021 11:41:00 AM	0.019	0.02	0.021	0.028
Nov 10 2021 11:42:00 AM	0.017	0.02	0.02	0.028
Nov 10 2021 11:43:00 AM	0.017	0.02	0.024	0.028
Nov 10 2021 11:44:00 AM	0.019	0.02	0.022	0.028
Nov 10 2021 11:45:00 AM	0.024	0.02	0.018	0.028
Nov 10 2021 11:46:00 AM	0.026	0.021	0.038	0.028
Nov 10 2021 11:47:00 AM	0.025	0.021	0.037	0.028
Nov 10 2021 11:48:00 AM	0.042	0.021	0.039	0.028
Nov 10 2021 11:49:00 AM	0.018	0.021	0.047	0.028
Nov 10 2021 11:50:00 AM	0.018	0.021	0.036	0.028
Nov 10 2021 11:51:00 AM	0.015	0.021	0.019	0.028

End Time	47119 Dust Trak Mass Conc. Total (Avg)	47119 Dust Trak TWA (Avg)	50061 Dust Trak Mass Conc. Total (Avg)	50061 Dust Trak TWA (Avg)
Nov 10 2021 11:52:00 AM	0.015	0.021	0.016	0.028
Nov 10 2021 11:53:00 AM	0.016	0.021	0.018	0.028
Nov 10 2021 11:54:00 AM	0.015	0.021	0.017	0.028
Nov 10 2021 11:55:00 AM	0.015	0.021	0.016	0.028
Nov 10 2021 11:56:00 AM	0.016	0.021	0.015	0.029
Nov 10 2021 11:57:00 AM	0.016	0.021	0.015	0.029
Nov 10 2021 11:58:00 AM	0.015	0.021	0.014	0.029
Nov 10 2021 11:59:00 AM	0.016	0.021	0.015	0.029
Nov 10 2021 12:00:00 PM	0.015	0.021	0.016	0.029
Nov 10 2021 12:01:00 PM	0.028	0.021	0.025	0.029
Nov 10 2021 12:02:00 PM	0.018	0.021	0.025	0.029
Nov 10 2021 12:03:00 PM	0.018	0.021	0.025	0.029
Nov 10 2021 12:04:00 PM	0.016	0.021	0.016	0.029
Nov 10 2021 12:05:00 PM	0.016	0.021	0.022	0.029
Nov 10 2021 12:06:00 PM	0.027	0.021	0.045	0.029
Nov 10 2021 12:07:00 PM	0.016	0.021	0.018	0.029
Nov 10 2021 12:08:00 PM	0.016	0.021	0.027	0.029
Nov 10 2021 12:09:00 PM	0.017	0.021	0.015	0.029
Nov 10 2021 12:10:00 PM	0.016	0.021	0.027	0.029
Nov 10 2021 12:11:00 PM	0.016	0.022	0.045	0.029
Nov 10 2021 12:12:00 PM	0.016	0.022	0.022	0.029
Nov 10 2021 12:13:00 PM	0.016	0.022	0.02	0.029
Nov 10 2021 12:14:00 PM	0.014	0.022	0.019	0.029
Nov 10 2021 12:15:00 PM	0.013	0.022	0.017	0.029
Nov 10 2021 12:16:00 PM	0.02	0.022	0.019	0.029
Nov 10 2021 12:17:00 PM	0.03	0.022	0.107	0.029
Nov 10 2021 12:18:00 PM	0.028	0.022	0.122	0.03
Nov 10 2021 12:19:00 PM	0.019	0.022	0.04	0.03
Nov 10 2021 12:20:00 PM	0.014	0.022	0.031	0.03
Nov 10 2021 12:21:00 PM	0.026	0.022	0.037	0.03
Nov 10 2021 12:22:00 PM	0.012	0.022	0.041	0.03
Nov 10 2021 12:23:00 PM	0.018	0.022	0.063	0.03
Nov 10 2021 12:24:00 PM	0.012	0.022	0.033	0.03
Nov 10 2021 12:25:00 PM	0.014	0.022	0.021	0.03
Nov 10 2021 12:26:00 PM	0.017	0.022	0.017	0.031
Nov 10 2021 12:27:00 PM	0.014	0.022	0.054	0.031
Nov 10 2021 12:28:00 PM	0.021	0.022	0.111	0.031
Nov 10 2021 12:29:00 PM	0.019	0.022	0.044	0.031
Nov 10 2021 12:30:00 PM	0.014	0.022	0.054	0.031
Nov 10 2021 12:31:00 PM	0.022	0.022	0.079	0.031
Nov 10 2021 12:32:00 PM	0.016	0.022	0.059	0.031
Nov 10 2021 12:33:00 PM	0.011	0.022	0.108	0.031
Nov 10 2021 12:34:00 PM	0.009	0.022	0.024	0.032
Nov 10 2021 12:35:00 PM	0.011	0.022	0.024	0.032
Nov 10 2021 12:36:00 PM	0.013	0.022	0.015	0.032
Nov 10 2021 12:37:00 PM	0.027	0.022	0.01	0.032
Nov 10 2021 12:38:00 PM	0.014	0.022	0.025	0.032
Nov 10 2021 12:39:00 PM	0.008	0.023	0.028	0.032
Nov 10 2021 12:40:00 PM	0.012	0.023	0.014	0.032
Nov 10 2021 12:41:00 PM	0.006	0.023	0.027	0.032
Nov 10 2021 12:42:00 PM	0.01	0.023	0.022	0.032
Nov 10 2021 12:43:00 PM	0.019	0.023	0.026	0.032
Nov 10 2021 12:44:00 PM	0.025	0.023	0.12	0.032
Nov 10 2021 12:45:00 PM	0.025	0.023	0.071	0.032
Nov 10 2021 12:46:00 PM	0.012	0.023	0.117	0.033
Nov 10 2021 12:47:00 PM	0.015	0.023	0.103	0.033
Nov 10 2021 12:48:00 PM	0.012	0.023	0.023	0.033
Nov 10 2021 12:49:00 PM	0.008	0.023	0.046	0.033
Nov 10 2021 12:50:00 PM	0.011	0.023	0.021	0.033
Nov 10 2021 12:51:00 PM	0.01	0.023	0.016	0.033
Nov 10 2021 12:52:00 PM	0.006	0.023	0.014	0.033
Nov 10 2021 12:53:00 PM	0.006	0.023	0.014	0.033
Nov 10 2021 12:54:00 PM	0.009	0.023	0.02	0.033
Nov 10 2021 12:55:00 PM	0.006	0.023	0.011	0.033
Nov 10 2021 12:56:00 PM	0.005	0.023	0.011	0.033
Nov 10 2021 12:57:00 PM	0.005	0.023	0.008	0.033
Nov 10 2021 12:58:00 PM	0.009	0.023	0.047	0.033
Nov 10 2021 12:59:00 PM	0.029	0.023	0.01	0.033
Nov 10 2021 1:00:00 PM	0.005	0.023	0.009	0.033
Nov 10 2021 1:01:00 PM	0.004	0.023	0.009	0.033
Nov 10 2021 1:02:00 PM	0.005	0.023	0.005	0.033
Nov 10 2021 1:03:00 PM	0.013	0.023	0.006	0.033
Nov 10 2021 1:04:00 PM	0.009	0.023	0.006	0.033

End Time	47119 Dust Trak Mass Conc. Total (Avg)	47119 Dust Trak TWA (Avg)	50061 Dust Trak Mass Conc. Total (Avg)	50061 Dust Trak TWA (Avg)
Nov 10 2021 1:05:00 PM	0.015	0.023	0.014	0.034
Nov 10 2021 1:06:00 PM	0.009	0.023	0.009	0.034
Nov 10 2021 1:07:00 PM	0.009	0.023	0.006	0.034
Nov 10 2021 1:08:00 PM	0.021	0.023	0.014	0.034
Nov 10 2021 1:09:00 PM	0.009	0.023	0.005	0.034
Nov 10 2021 1:10:00 PM	0.01	0.023	0.004	0.034
Nov 10 2021 1:11:00 PM	0.004	0.023	0.004	0.034
Nov 10 2021 1:12:00 PM	0.006	0.023	0.025	0.034
Nov 10 2021 1:13:00 PM	0.006	0.023	0.008	0.034
Nov 10 2021 1:14:00 PM	0.007	0.023	0.01	0.034
Nov 10 2021 1:15:00 PM	0.013	0.023	0.024	0.034
Nov 10 2021 1:16:00 PM	0.006	0.023	0.007	0.034
Nov 10 2021 1:17:00 PM	0.009	0.023	0.017	0.034
Nov 10 2021 1:18:00 PM	0.006	0.023	0.011	0.034
Nov 10 2021 1:19:00 PM	0.005	0.023	0.005	0.034
Nov 10 2021 1:20:00 PM	0.007	0.023	0.013	0.034
Nov 10 2021 1:21:00 PM	0.007	0.023	0.005	0.034
Nov 10 2021 1:22:00 PM	0.018	0.023	0.012	0.034
Nov 10 2021 1:23:00 PM	0.013	0.023	0.012	0.034
Nov 10 2021 1:24:00 PM	0.013	0.023	0.008	0.034
Nov 10 2021 1:25:00 PM	0.007	0.024	0.007	0.034
Nov 10 2021 1:26:00 PM	0.005	0.024	0.005	0.034
Nov 10 2021 1:27:00 PM	0.013	0.024	0.032	0.034
Nov 10 2021 1:28:00 PM	0.009	0.024	0.013	0.034
Nov 10 2021 1:29:00 PM	0.004	0.024	0.009	0.034
Nov 10 2021 1:30:00 PM	0.007	0.024	0.058	0.034
Nov 10 2021 1:31:00 PM	0.006	0.024	0.019	0.034
Nov 10 2021 1:32:00 PM	0.004	0.024	0.008	0.034
Nov 10 2021 1:33:00 PM	0.019	0.024	0.042	0.034
Nov 10 2021 1:34:00 PM	0.005	0.024	0.017	0.034
Nov 10 2021 1:35:00 PM	0.004	0.024	0.01	0.034
Nov 10 2021 1:36:00 PM	0.007	0.024	0.018	0.034
Nov 10 2021 1:37:00 PM	0.005	0.024	0.014	0.034
Nov 10 2021 1:38:00 PM	0.007	0.024	0.014	0.034
Nov 10 2021 1:39:00 PM	0.009	0.024	0.034	0.035
Nov 10 2021 1:40:00 PM	0.004	0.024	0.023	0.035
Nov 10 2021 1:41:00 PM	0.005	0.024	0.014	0.035
Nov 10 2021 1:42:00 PM	0.005	0.024	0.012	0.035
Nov 10 2021 1:43:00 PM	0.011	0.024	0.023	0.035
Nov 10 2021 1:44:00 PM	0.012	0.024	0.034	0.035
Nov 10 2021 1:45:00 PM	0.005	0.024	0.01	0.035
Nov 10 2021 1:46:00 PM	0.003	0.024	0.008	0.035
Nov 10 2021 1:47:00 PM	0.003	0.024	0.006	0.035
Nov 10 2021 1:48:00 PM	0.004	0.024	0.006	0.035
Nov 10 2021 1:49:00 PM	0.004	0.024	0.005	0.035
Nov 10 2021 1:50:00 PM	0.003	0.024	0.005	0.035
Nov 10 2021 1:51:00 PM	0.006	0.024	0.013	0.035
Nov 10 2021 1:52:00 PM	0.004	0.024	0.009	0.035
Nov 10 2021 1:53:00 PM	0.005	0.024	0.012	0.035
Nov 10 2021 1:54:00 PM	0.004	0.024	0.006	0.035
Nov 10 2021 1:55:00 PM	0.003	0.024	0.017	0.035
Nov 10 2021 1:56:00 PM	0.008	0.024	0.023	0.035
Nov 10 2021 1:57:00 PM	0.004	0.024	0.02	0.035
Nov 10 2021 1:58:00 PM	0.004	0.024	0.008	0.035
Nov 10 2021 1:59:00 PM	0.008	0.024	0.027	0.035
Nov 10 2021 2:00:00 PM	0.005	0.024	0.013	0.035
Nov 10 2021 2:01:00 PM	0.006	0.024	0.02	0.035
Nov 10 2021 2:02:00 PM	0.006	0.024	0.021	0.035
Nov 10 2021 2:03:00 PM	0.008	0.024	0.017	0.035
Nov 10 2021 2:04:00 PM	0.006	0.024	0.017	0.035
Nov 10 2021 2:05:00 PM	0.004	0.024	0.008	0.035
Nov 10 2021 2:06:00 PM	0.003	0.024	0.006	0.035
Nov 10 2021 2:07:00 PM	0.003	0.024	0.009	0.035
Nov 10 2021 2:08:00 PM	0.003	0.024	0.008	0.035
Nov 10 2021 2:09:00 PM	0.004	0.024	0.007	0.035
Nov 10 2021 2:10:00 PM	0.004	0.024	0.005	0.035
Nov 10 2021 2:11:00 PM	0.009	0.024	0.019	0.035
Nov 10 2021 2:12:00 PM	0.006	0.024	0.017	0.035
Nov 10 2021 2:13:00 PM	0.006	0.024	0.009	0.036
Nov 10 2021 2:14:00 PM	0.004	0.024	0.006	0.036
Nov 10 2021 2:15:00 PM	0.003	0.024	0.005	0.036
Nov 10 2021 2:16:00 PM	0.008	0.024	0.022	0.036
Nov 10 2021 2:17:00 PM	0.006	0.024	0.019	0.036

End Time	47119 Dust Trak Mass Conc. Total (Avg)	47119 Dust Trak TWA (Avg)	50061 Dust Trak Mass Conc. Total (Avg)	50061 Dust Trak TWA (Avg)
Nov 10 2021 2:18:00 PM	0.007	0.024	0.016	0.036
Nov 10 2021 2:19:00 PM	0.004	0.024	0.01	0.036
Nov 10 2021 2:20:00 PM	0.004	0.024	0.007	0.036
Nov 10 2021 2:21:00 PM	0.004	0.024	0.007	0.036
Nov 10 2021 2:22:00 PM	0.004	0.024	0.009	0.036
Nov 10 2021 2:23:00 PM	0.003	0.024	0.006	0.036
Nov 10 2021 2:24:00 PM	0.004	0.024	0.009	0.036
Nov 10 2021 2:25:00 PM	0.004	0.024	0.008	0.036
Nov 10 2021 2:26:00 PM	0.004	0.024	0.013	0.036
Nov 10 2021 2:27:00 PM	0.004	0.024	0.009	0.036
Nov 10 2021 2:28:00 PM	0.004	0.024	0.012	0.036
Nov 10 2021 2:29:00 PM	0.006	0.024	0.023	0.036
Nov 10 2021 2:30:00 PM	0.004	0.024	0.007	0.036
Nov 10 2021 2:31:00 PM	0.003	0.024	0.007	0.036
Nov 10 2021 2:32:00 PM	0.004	0.024	0.012	0.036
Nov 10 2021 2:33:00 PM	0.004	0.024	0.025	0.036
Nov 10 2021 2:34:00 PM	0.021	0.024	0.058	0.036
Nov 10 2021 2:35:00 PM	0.007	0.024	0.039	0.036
Nov 10 2021 2:36:00 PM	0.024	0.024	0.051	0.036
Nov 10 2021 2:37:00 PM	0.023	0.024	0.043	0.036
Nov 10 2021 2:38:00 PM	0.007	0.024	0.016	0.036
Nov 10 2021 2:39:00 PM	0.019	0.024	0.004	0.036
Nov 10 2021 2:40:00 PM	0.007	0.025	0.003	0.036
Nov 10 2021 2:41:00 PM	0.015	0.025	0.003	0.036
Nov 10 2021 2:42:00 PM	0.012	0.025	0.003	0.036
Nov 10 2021 2:43:00 PM	0.015	0.025	0.004	0.036
Nov 10 2021 2:44:00 PM	0.031	0.025	0.004	0.036
Nov 10 2021 2:45:00 PM	0.049	0.025	0.003	0.036
Nov 10 2021 2:46:00 PM	0.016	0.025	0.006	0.036
Nov 10 2021 2:47:00 PM	0.011	0.025	0.007	0.036
Nov 10 2021 2:48:00 PM	0.028	0.025	0.002	0.037
Nov 10 2021 2:49:00 PM	0.016	0.025	0.002	0.037
Nov 10 2021 2:50:00 PM	0.015	0.025	0.001	0.037
Nov 10 2021 2:51:00 PM	0.022	0.025	0	0.037
Nov 10 2021 2:52:00 PM	0.05	0.025	0	0.037
Nov 10 2021 2:53:00 PM	0.015	0.025	0	0.037
Nov 10 2021 2:54:00 PM	0.012	0.025	0	0.037
Nov 10 2021 2:55:00 PM	0.015	0.025	0	0.037
Nov 10 2021 2:56:00 PM	0.019	0.025	0	0.037
Nov 10 2021 2:57:00 PM	0.014	0.025	0	0.037
Nov 10 2021 2:58:00 PM	0.023	0.025	0	0.037
Nov 10 2021 2:59:00 PM	0.017	0.025	0	
Nov 10 2021 3:00:00 PM	0.015	0.025	0	
Nov 10 2021 3:01:00 PM	0.006	0.025	0	
Nov 10 2021 3:02:00 PM	0.014	0.025		
Nov 10 2021 3:03:00 PM	0.009	0.025		
Nov 10 2021 3:04:00 PM	0.008	0.025		
Nov 10 2021 3:05:00 PM	0.016	0.025		
Nov 10 2021 3:06:00 PM	0.006	0.025		
Nov 10 2021 3:07:00 PM	0.018	0.025		
Nov 10 2021 3:08:00 PM	0.047	0.025		
Nov 10 2021 3:09:00 PM	0.023	0.025		
Nov 10 2021 3:10:00 PM	0.02			
Nov 10 2021 3:11:00 PM	0.069			
Nov 10 2021 3:12:00 PM	0.116			
Nov 10 2021 3:13:00 PM				
Nov 11 2021 6:59:00 AM				
Nov 11 2021 7:00:00 AM	0.021		0.023	0.037
Nov 11 2021 7:01:00 AM	0.02		0.11	0.001
Nov 11 2021 7:02:00 AM	0.022		0.025	0
Nov 11 2021 7:03:00 AM	0.056		0.067	0
Nov 11 2021 7:04:00 AM	0.045		0.057	0
Nov 11 2021 7:05:00 AM	0.017		0.023	0
Nov 11 2021 7:06:00 AM	0.007		0.031	0
Nov 11 2021 7:07:00 AM	0.036		0.009	0
Nov 11 2021 7:08:00 AM	0.013		0.006	0
Nov 11 2021 7:09:00 AM	0.022	0	0.341	0
Nov 11 2021 7:10:00 AM	0.014	0	0.162	0
Nov 11 2021 7:11:00 AM	0.008	0	0.014	0
Nov 11 2021 7:12:00 AM	0.011	0	0.008	0
Nov 11 2021 7:13:00 AM	0.009	0	0.007	0
Nov 11 2021 7:14:00 AM	0.007	0	0.01	0
Nov 11 2021 7:15:00 AM	0.006	0.001	0.007	0.002

End Time	47119 Dust Trak Mass Conc. Total (Avg)	47119 Dust Trak TWA (Avg)	50061 Dust Trak Mass Conc. Total (Avg)	50061 Dust Trak TWA (Avg)
Nov 11 2021 7:16:00 AM	0.005	0.001	0.008	0.002
Nov 11 2021 7:17:00 AM	0.004	0.001	0.009	0.002
Nov 11 2021 7:18:00 AM	0.005	0.001	0.011	0.002
Nov 11 2021 7:19:00 AM	0.007	0.001	0.009	0.002
Nov 11 2021 7:20:00 AM	0.009	0.001	0.009	0.002
Nov 11 2021 7:21:00 AM	0.006	0.001	0.063	0.002
Nov 11 2021 7:22:00 AM	0.007	0.001	0.045	0.002
Nov 11 2021 7:23:00 AM	0.011	0.001	0.017	0.002
Nov 11 2021 7:24:00 AM	0.006	0.001	0.011	0.002
Nov 11 2021 7:25:00 AM	0.005	0.001	0.011	0.002
Nov 11 2021 7:26:00 AM	0.005	0.001	0.009	0.002
Nov 11 2021 7:27:00 AM	0.005	0.001	0.028	0.002
Nov 11 2021 7:28:00 AM	0.005	0.001	0.023	0.002
Nov 11 2021 7:29:00 AM	0.008	0.001	0.013	0.002
Nov 11 2021 7:30:00 AM	0.012	0.001	0.015	0.003
Nov 11 2021 7:31:00 AM	0.016	0.001	0.055	0.003
Nov 11 2021 7:32:00 AM	0.022	0.001	0.023	0.003
Nov 11 2021 7:33:00 AM	0.023	0.001	0.007	0.003
Nov 11 2021 7:34:00 AM	0.01	0.001	0.006	0.003
Nov 11 2021 7:35:00 AM	0.008	0.001	0.021	0.003
Nov 11 2021 7:36:00 AM	0.027	0.001	0.032	0.003
Nov 11 2021 7:37:00 AM	0.042	0.001	0.103	0.003
Nov 11 2021 7:38:00 AM	0.051	0.001	0.138	0.003
Nov 11 2021 7:39:00 AM	0.048	0.001	0.043	0.003
Nov 11 2021 7:40:00 AM	0.036	0.001	0.009	0.003
Nov 11 2021 7:41:00 AM	0.017	0.001	0.01	0.003
Nov 11 2021 7:42:00 AM	0.011	0.002	0.008	0.003
Nov 11 2021 7:43:00 AM	0.009	0.002	0.01	0.003
Nov 11 2021 7:44:00 AM	0.008	0.002	0.011	0.004
Nov 11 2021 7:45:00 AM	0.02	0.002	0.031	0.004
Nov 11 2021 7:46:00 AM	0.032	0.002	0.02	0.004
Nov 11 2021 7:47:00 AM	0.021	0.002	0.012	0.004
Nov 11 2021 7:48:00 AM	0.02	0.002	0.016	0.004
Nov 11 2021 7:49:00 AM	0.031	0.002	0.023	0.004
Nov 11 2021 7:50:00 AM	0.018	0.002	0.007	0.004
Nov 11 2021 7:51:00 AM	0.054	0.002	0.007	0.004
Nov 11 2021 7:52:00 AM	0.039	0.002	0.006	0.004
Nov 11 2021 7:53:00 AM	0.018	0.002	0.007	0.004
Nov 11 2021 7:54:00 AM	0.014	0.002	0.006	0.004
Nov 11 2021 7:55:00 AM	0.01	0.002	0.016	0.004
Nov 11 2021 7:56:00 AM	0.024	0.002	0.088	0.004
Nov 11 2021 7:57:00 AM	0.029	0.002	0.021	0.004
Nov 11 2021 7:58:00 AM	0.028	0.002	0.021	0.004
Nov 11 2021 7:59:00 AM	0.023	0.002	0.168	0.004
Nov 11 2021 8:00:00 AM	0.025	0.002	0.056	0.004
Nov 11 2021 8:01:00 AM	0.056	0.002	0.021	0.005
Nov 11 2021 8:02:00 AM	0.048	0.003	0.039	0.005
Nov 11 2021 8:03:00 AM	0.055	0.003	0.037	0.005
Nov 11 2021 8:04:00 AM	0.029	0.003	0.009	0.005
Nov 11 2021 8:05:00 AM	0.04	0.003	0.006	0.005
Nov 11 2021 8:06:00 AM	0.013	0.003	0.006	0.005
Nov 11 2021 8:07:00 AM	0.009	0.003	0.006	0.005
Nov 11 2021 8:08:00 AM	0.007	0.003	0.006	0.005
Nov 11 2021 8:09:00 AM	0.007	0.003	0.006	0.005
Nov 11 2021 8:10:00 AM	0.031	0.003	0.006	0.005
Nov 11 2021 8:11:00 AM	0.037	0.003	0.006	0.005
Nov 11 2021 8:12:00 AM	0.012	0.003	0.005	0.005
Nov 11 2021 8:13:00 AM	0.006	0.003	0.005	0.005
Nov 11 2021 8:14:00 AM	0.005	0.003	0.005	0.005
Nov 11 2021 8:15:00 AM	0.007	0.003	0.006	0.005
Nov 11 2021 8:16:00 AM	0.007	0.003	0.006	0.005
Nov 11 2021 8:17:00 AM	0.009	0.003	0.006	0.005
Nov 11 2021 8:18:00 AM	0.038	0.003	0.006	0.005
Nov 11 2021 8:19:00 AM	0.021	0.003	0.006	0.005
Nov 11 2021 8:20:00 AM	0.01	0.003	0.006	0.005
Nov 11 2021 8:21:00 AM	0.033	0.003	0.006	0.005
Nov 11 2021 8:22:00 AM	0.018	0.003	0.007	0.005
Nov 11 2021 8:23:00 AM	0.015	0.003	0.012	0.005
Nov 11 2021 8:24:00 AM	0.02	0.003	0.013	0.005
Nov 11 2021 8:25:00 AM	0.031	0.004	0.193	0.005
Nov 11 2021 8:26:00 AM	0.016	0.004	0.046	0.005
Nov 11 2021 8:27:00 AM	0.043	0.004	0.01	0.006
Nov 11 2021 8:28:00 AM	0.017	0.004	0.009	0.006

End Time	47119 Dust Trak Mass Conc. Total (Avg)	47119 Dust Trak TWA (Avg)	50061 Dust Trak Mass Conc. Total (Avg)	50061 Dust Trak TWA (Avg)
Nov 11 2021 8:29:00 AM	0.01	0.004	0.009	0.006
Nov 11 2021 8:30:00 AM	0.015	0.004	0.008	0.006
Nov 11 2021 8:31:00 AM	0.011	0.004	0.008	0.006
Nov 11 2021 8:32:00 AM	0.011	0.004	0.015	0.006
Nov 11 2021 8:33:00 AM	0.016	0.004	0.01	0.006
Nov 11 2021 8:34:00 AM	0.016	0.004	0.01	0.006
Nov 11 2021 8:35:00 AM	0.008	0.004	0.006	0.006
Nov 11 2021 8:36:00 AM	0.005	0.004	0.021	0.006
Nov 11 2021 8:37:00 AM	0.004	0.004	0.014	0.006
Nov 11 2021 8:38:00 AM	0.004	0.004	0.012	0.006
Nov 11 2021 8:39:00 AM	0.011	0.004	0.005	0.006
Nov 11 2021 8:40:00 AM	0.005	0.004	0.009	0.006
Nov 11 2021 8:41:00 AM	0.005	0.004	0.014	0.006
Nov 11 2021 8:42:00 AM	0.004	0.004	0.004	0.006
Nov 11 2021 8:43:00 AM	0.003	0.004	0.004	0.006
Nov 11 2021 8:44:00 AM	0.006	0.004	0.004	0.006
Nov 11 2021 8:45:00 AM	0.003	0.004	0.007	0.006
Nov 11 2021 8:46:00 AM	0.003	0.004	0.005	0.006
Nov 11 2021 8:47:00 AM	0.003	0.004	0.005	0.006
Nov 11 2021 8:48:00 AM	0.003	0.004		
Nov 11 2021 8:49:00 AM	0.003	0.004		
Nov 11 2021 8:50:00 AM	0.004	0.004		
Nov 11 2021 8:51:00 AM	0.006	0.004		
Nov 11 2021 8:52:00 AM	0.004	0.004		
Nov 11 2021 8:53:00 AM	0.003	0.004		
Nov 11 2021 8:54:00 AM	0.009	0.004		
Nov 11 2021 8:55:00 AM	0.006	0.004		
Nov 11 2021 8:56:00 AM	0.004	0.004		
Nov 11 2021 8:57:00 AM	0.006	0.004		
Nov 11 2021 8:58:00 AM	0.005	0.004		
Nov 11 2021 8:59:00 AM	0.014	0.004		
Nov 11 2021 9:00:00 AM	0.019	0.004		
Nov 11 2021 9:01:00 AM	0.007	0.004		
Nov 11 2021 9:02:00 AM	0.005	0.004		
Nov 11 2021 9:03:00 AM	0.036	0.004		
Nov 11 2021 9:04:00 AM	0.056	0.004		
Nov 11 2021 9:05:00 AM	0.088	0.005		
Nov 11 2021 9:06:00 AM	0.038	0.005		
Nov 11 2021 9:07:00 AM	0.011	0.005		
Nov 11 2021 9:08:00 AM	0.007	0.005		
Nov 11 2021 9:09:00 AM	0.036	0.005		
Nov 11 2021 9:10:00 AM	0.063	0.005		
Nov 11 2021 9:11:00 AM	0.039	0.005		
Nov 11 2021 9:12:00 AM	0.011	0.005		
Nov 11 2021 9:13:00 AM	0.008	0.005		
Nov 11 2021 9:14:00 AM	0.018	0.005		
Nov 11 2021 9:15:00 AM	0.021	0.005		
Nov 11 2021 9:16:00 AM	0.021	0.005		
Nov 11 2021 9:17:00 AM	0.007	0.005		
Nov 11 2021 9:18:00 AM	0.004	0.005		
Nov 11 2021 9:19:00 AM	0.017	0.005		
Nov 11 2021 9:20:00 AM	0.006	0.005		
Nov 11 2021 9:21:00 AM	0.023	0.005		
Nov 11 2021 9:22:00 AM	0.011	0.005		
Nov 11 2021 9:23:00 AM	0.004	0.005		
Nov 11 2021 9:24:00 AM	0.003	0.005		
Nov 11 2021 9:25:00 AM	0.003	0.005		
Nov 11 2021 9:26:00 AM	0.011	0.005		
Nov 11 2021 9:27:00 AM	0.006	0.005		
Nov 11 2021 9:28:00 AM	0.006	0.005		
Nov 11 2021 9:29:00 AM	0.004	0.005		
Nov 11 2021 9:30:00 AM	0.004	0.005		
Nov 11 2021 9:31:00 AM	0.005	0.005		
Nov 11 2021 9:32:00 AM	0.004	0.005		
Nov 11 2021 9:33:00 AM	0.004	0.005		
Nov 11 2021 9:34:00 AM	0.004	0.005		
Nov 11 2021 9:35:00 AM	0.004	0.005		
Nov 11 2021 9:36:00 AM	0.005	0.005		
Nov 11 2021 9:37:00 AM	0.004	0.005		
Nov 11 2021 9:38:00 AM	0.004	0.005		
Nov 11 2021 9:39:00 AM	0.003	0.005		
Nov 11 2021 9:40:00 AM	0.016	0.006		
Nov 11 2021 9:41:00 AM	0.004	0.006		

End Time	47119 Dust Trak Mass Conc. Total (Avg)	47119 Dust Trak TWA (Avg)	50061 Dust Trak Mass Conc. Total (Avg)	50061 Dust Trak TWA (Avg)
Nov 11 2021 9:42:00 AM	0.004	0.006		
Nov 11 2021 9:43:00 AM	0.003	0.006		
Nov 11 2021 9:44:00 AM	0.004	0.006		
Nov 11 2021 9:45:00 AM	0.004	0.006		
Nov 11 2021 9:46:00 AM	0.003	0.006		
Nov 11 2021 9:47:00 AM	0.003	0.006		
Nov 11 2021 9:48:00 AM	0.003	0.006		
Nov 11 2021 9:49:00 AM	0.004	0.006		
Nov 11 2021 9:50:00 AM	0.004	0.006		
Nov 11 2021 9:51:00 AM	0.003	0.006		
Nov 11 2021 9:52:00 AM	0.004	0.006		
Nov 11 2021 9:53:00 AM	0.004	0.006		
Nov 11 2021 9:54:00 AM	0.003	0.006		
Nov 11 2021 9:55:00 AM	0.005	0.006		
Nov 11 2021 9:56:00 AM	0.004	0.006		
Nov 11 2021 9:57:00 AM	0.004	0.006		
Nov 11 2021 9:58:00 AM	0.004	0.006		
Nov 11 2021 9:59:00 AM	0.004	0.006		
Nov 11 2021 10:00:00 AM	0.004	0.006		
Nov 11 2021 10:01:00 AM	0.004			
Nov 11 2021 10:02:00 AM	0.003			
Nov 11 2021 10:03:00 AM	0.004			
Nov 11 2021 10:04:00 AM	0.004			
Nov 11 2021 10:05:00 AM	0.004			
Nov 11 2021 10:06:00 AM	0.004			
Nov 11 2021 10:07:00 AM	0.007			
Nov 11 2021 10:08:00 AM	0.004			
Nov 11 2021 10:09:00 AM	0.004			
Nov 11 2021 10:10:00 AM	0.005			
Nov 11 2021 10:11:00 AM				
Nov 11 2021 10:12:00 AM			0.009	0.006
Nov 11 2021 10:13:00 AM			0.024	0.002
Nov 11 2021 10:14:00 AM			0.006	0
Nov 11 2021 10:15:00 AM			0.008	0
Nov 11 2021 10:16:00 AM			0.005	0
Nov 11 2021 10:17:00 AM			0.017	0
Nov 11 2021 10:18:00 AM			0.02	0
Nov 11 2021 10:19:00 AM			0.008	0
Nov 11 2021 10:20:00 AM			0.006	0
Nov 11 2021 10:21:00 AM			0.007	0
Nov 11 2021 10:22:00 AM			0.007	0
Nov 11 2021 10:23:00 AM			0.007	0
Nov 11 2021 10:24:00 AM			0.006	0
Nov 11 2021 10:25:00 AM			0.006	0
Nov 11 2021 10:26:00 AM			0.006	0
Nov 11 2021 10:27:00 AM			0.007	0
Nov 11 2021 10:28:00 AM			0.006	0
Nov 11 2021 10:29:00 AM			0.005	0
Nov 11 2021 10:30:00 AM			0.005	0
Nov 11 2021 10:31:00 AM			0.006	0
Nov 11 2021 10:32:00 AM			0.005	0
Nov 11 2021 10:33:00 AM			0.006	0
Nov 11 2021 10:34:00 AM			0.005	0
Nov 11 2021 10:35:00 AM			0.006	0
Nov 11 2021 10:36:00 AM			0.006	0
Nov 11 2021 10:37:00 AM			0.008	0
Nov 11 2021 10:38:00 AM			0.006	0
Nov 11 2021 10:39:00 AM			0.005	0
Nov 11 2021 10:40:00 AM			0.005	0
Nov 11 2021 10:41:00 AM			0.009	0
Nov 11 2021 10:42:00 AM			0.006	0
Nov 11 2021 10:43:00 AM			0.006	0
Nov 11 2021 10:44:00 AM			0.006	0.001
Nov 11 2021 10:45:00 AM			0.007	0.001
Nov 11 2021 10:46:00 AM			0.005	0.001
Nov 11 2021 10:47:00 AM			0.005	0.001
Nov 11 2021 10:48:00 AM			0.005	0.001
Nov 11 2021 10:49:00 AM			0.005	0.001
Nov 11 2021 10:50:00 AM			0.005	0.001
Nov 11 2021 10:51:00 AM			0.005	0.001
Nov 11 2021 10:52:00 AM			0.005	0.001
Nov 11 2021 10:53:00 AM			0.005	0.001
Nov 11 2021 10:54:00 AM			0.005	0.001



End Time	47119 Dust Trak Mass Conc. Total (Avg)	47119 Dust Trak TWA (Avg)	50061 Dust Trak Mass Conc. Total (Avg)	50061 Dust Trak TWA (Avg)
Nov 11 2021 10:55:00 AM			0.006	0.001
Nov 11 2021 10:56:00 AM			0.005	0.001
Nov 11 2021 10:57:00 AM			0.005	0.001
Nov 11 2021 10:58:00 AM			0.006	0.001
Nov 11 2021 10:59:00 AM			0.008	0.001
Nov 11 2021 11:00:00 AM			0.011	0.001
Nov 11 2021 11:01:00 AM			0.011	0.001
Nov 11 2021 11:02:00 AM			0.008	0.001
Nov 11 2021 11:03:00 AM			0.006	0.001
Nov 11 2021 11:04:00 AM			0.006	0.001
Nov 11 2021 11:05:00 AM			0.008	0.001
Nov 11 2021 11:06:00 AM			0.03	0.001
Nov 11 2021 11:07:00 AM	0.006	0.001		
Nov 11 2021 11:08:00 AM	0.005	0		
Nov 11 2021 11:09:00 AM	0.005	0		
Nov 11 2021 11:10:00 AM	0.005	0		
Nov 11 2021 11:11:00 AM	0.005	0		
Nov 11 2021 11:12:00 AM	0.005	0		
Nov 11 2021 11:13:00 AM	0.005	0		
Nov 11 2021 11:14:00 AM	0.005	0		
Nov 11 2021 11:15:00 AM	0.005	0		
Nov 11 2021 11:16:00 AM	0.005	0		
Nov 11 2021 11:17:00 AM	0.006	0		
Nov 11 2021 11:18:00 AM	0.005	0		
Nov 11 2021 11:19:00 AM	0.005	0		
Nov 11 2021 11:20:00 AM	0.005	0		
Nov 11 2021 11:21:00 AM	0.005	0		
Nov 11 2021 11:22:00 AM	0.005	0		
Nov 11 2021 11:23:00 AM	0.005	0		
Nov 11 2021 11:24:00 AM	0.006	0		
Nov 11 2021 11:25:00 AM	0.004	0		
Nov 11 2021 11:26:00 AM	0.004	0		
Nov 11 2021 11:27:00 AM	0.004	0		
Nov 11 2021 11:28:00 AM	0.004	0		
Nov 11 2021 11:29:00 AM	0.005	0		
Nov 11 2021 11:30:00 AM	0.005	0		
Nov 11 2021 11:31:00 AM	0.005	0		
Nov 11 2021 11:32:00 AM	0.005	0		
Nov 11 2021 11:33:00 AM	0.005	0		
Nov 11 2021 11:34:00 AM	0.005	0		
Nov 11 2021 11:35:00 AM	0.005	0		
Nov 11 2021 11:36:00 AM	0.005	0		
Nov 11 2021 11:37:00 AM	0.005	0		
Nov 11 2021 11:38:00 AM	0.005	0		
Nov 11 2021 11:39:00 AM	0.005	0		
Nov 11 2021 11:40:00 AM	0.005	0		
Nov 11 2021 11:41:00 AM	0.005	0		
Nov 11 2021 11:42:00 AM	0.005	0		
Nov 11 2021 11:43:00 AM	0.004	0		
Nov 11 2021 11:44:00 AM	0.005	0		
Nov 11 2021 11:45:00 AM	0.005	0		
Nov 11 2021 11:46:00 AM	0.005	0		
Nov 11 2021 11:47:00 AM	0.005	0		
Nov 11 2021 11:48:00 AM	0.005	0		
Nov 11 2021 11:49:00 AM	0.005	0		
Nov 11 2021 11:50:00 AM	0.005	0		
Nov 11 2021 11:51:00 AM	0.006	0		
Nov 11 2021 11:52:00 AM	0.005	0		
Nov 11 2021 11:53:00 AM	0.005	0		
Nov 11 2021 11:54:00 AM	0.005	0		
Nov 11 2021 11:55:00 AM	0.005	0		
Nov 11 2021 11:56:00 AM	0.005	0.001		
Nov 11 2021 11:57:00 AM	0.006	0.001		
Nov 11 2021 11:58:00 AM	0.006	0.001		
Nov 11 2021 11:59:00 AM	0.005	0.001		
Nov 11 2021 12:00:00 PM	0.005	0.001		
Nov 11 2021 12:01:00 PM	0.005	0.001		
Nov 11 2021 12:02:00 PM	0.005	0.001		
Nov 11 2021 12:03:00 PM	0.005	0.001		
Nov 11 2021 12:04:00 PM	0.006	0.001		
Nov 11 2021 12:05:00 PM	0.006	0.001		
Nov 11 2021 12:06:00 PM	0.005	0.001		
Nov 11 2021 12:07:00 PM	0.005	0.001		

End Time	47119 Dust Trak Mass Conc. Total (Avg)	47119 Dust Trak TWA (Avg)	50061 Dust Trak Mass Conc. Total (Avg)	50061 Dust Trak TWA (Avg)
Nov 11 2021 12:08:00 PM	0.005	0.001		
Nov 11 2021 12:09:00 PM	0.005	0.001		
Nov 11 2021 12:10:00 PM	0.005	0.001		
Nov 11 2021 12:11:00 PM	0.005	0.001		
Nov 11 2021 12:12:00 PM	0.005	0.001		
Nov 11 2021 12:13:00 PM	0.005	0.001		
Nov 11 2021 12:14:00 PM	0.005	0.001		
Nov 11 2021 12:15:00 PM	0.005	0.001		
Nov 11 2021 12:16:00 PM	0.005	0.001		
Nov 11 2021 12:17:00 PM	0.005	0.001		
Nov 11 2021 12:18:00 PM	0.005	0.001		
Nov 11 2021 12:19:00 PM	0.005	0.001		
Nov 11 2021 12:20:00 PM	0.005	0.001		
Nov 11 2021 12:21:00 PM	0.005	0.001		
Nov 11 2021 12:22:00 PM	0.006	0.001		
Nov 11 2021 12:23:00 PM	0.006	0.001		
Nov 11 2021 12:24:00 PM	0.006	0.001		
Nov 11 2021 12:25:00 PM	0.006	0.001		
Nov 11 2021 12:26:00 PM	0.005	0.001		
Nov 11 2021 12:27:00 PM	0.005	0.001		
Nov 11 2021 12:28:00 PM	0.005	0.001		
Nov 11 2021 12:29:00 PM	0.005	0.001		
Nov 11 2021 12:30:00 PM	0.006	0.001		
Nov 11 2021 12:31:00 PM	0.005	0.001		
Nov 11 2021 12:32:00 PM	0.005	0.001		
Nov 11 2021 12:33:00 PM	0.005	0.001		
Nov 11 2021 12:34:00 PM	0.005	0.001		
Nov 11 2021 12:35:00 PM	0.005	0.001		
Nov 11 2021 12:36:00 PM	0.005	0.001		
Nov 11 2021 12:37:00 PM	0.006	0.001		
Nov 11 2021 12:38:00 PM	0.005	0.001		
Nov 11 2021 12:39:00 PM	0.005	0.001		
Nov 11 2021 12:40:00 PM	0.005	0.001		
Nov 11 2021 12:41:00 PM	0.005	0.001		
Nov 11 2021 12:42:00 PM	0.006	0.001		
Nov 11 2021 12:43:00 PM	0.006	0.001		
Nov 11 2021 12:44:00 PM	0.005	0.001		
Nov 11 2021 12:45:00 PM	0.006	0.001		
Nov 11 2021 12:46:00 PM	0.006	0.001		
Nov 11 2021 12:47:00 PM	0.006	0.001		
Nov 11 2021 12:48:00 PM	0.013	0.001		
Nov 11 2021 12:49:00 PM	0.006	0.001		
Nov 11 2021 12:50:00 PM	0.005	0.001		
Nov 11 2021 12:51:00 PM	0.006	0.001		
Nov 11 2021 12:52:00 PM	0.006	0.001		
Nov 11 2021 12:53:00 PM	0.005	0.001		
Nov 11 2021 12:54:00 PM	0.005	0.001		
Nov 11 2021 12:55:00 PM	0.005	0.001		
Nov 11 2021 12:56:00 PM	0.005	0.001		
Nov 11 2021 12:57:00 PM	0.008	0.001		
Nov 11 2021 12:58:00 PM	0.005	0.001		
Nov 11 2021 12:59:00 PM	0.006	0.001		
Nov 11 2021 1:00:00 PM	0.006	0.001		
Nov 11 2021 1:01:00 PM	0.006	0.001		
Nov 11 2021 1:02:00 PM	0.005	0.001		
Nov 11 2021 1:03:00 PM	0.006	0.001		
Nov 11 2021 1:04:00 PM	0.005	0.001		
Nov 11 2021 1:05:00 PM	0.005	0.001		
Nov 11 2021 1:06:00 PM	0.006	0.001		
Nov 11 2021 1:07:00 PM	0.005	0.001		
Nov 11 2021 1:08:00 PM	0.006	0.001		
Nov 11 2021 1:09:00 PM	0.005	0.001		
Nov 11 2021 1:10:00 PM	0.006	0.001		
Nov 11 2021 1:11:00 PM	0.005	0.001		
Nov 11 2021 1:12:00 PM	0.005	0.001		
Nov 11 2021 1:13:00 PM	0.006	0.001		
Nov 11 2021 1:14:00 PM	0.005	0.001		
Nov 11 2021 1:15:00 PM	0.007	0.001		
Nov 11 2021 1:16:00 PM	0.015	0.001		
Nov 11 2021 1:17:00 PM	0.009	0.001		
Nov 11 2021 1:18:00 PM	0.005	0.001		
Nov 11 2021 1:19:00 PM	0.006	0.001		
Nov 11 2021 1:20:00 PM	0.005	0.001		

End Time	47119 Dust Trak Mass Conc. Total (Avg)	47119 Dust Trak TWA (Avg)	50061 Dust Trak Mass Conc. Total (Avg)	50061 Dust Trak TWA (Avg)
Nov 11 2021 1:21:00 PM	0.006			
Nov 11 2021 1:22:00 PM	0.005			
Nov 11 2021 1:23:00 PM	0.005			
Nov 11 2021 1:24:00 PM	0.006			
Nov 11 2021 1:25:00 PM	0.018			
Nov 11 2021 1:26:00 PM	0.018			
Nov 11 2021 1:27:00 PM	0.04			
Nov 11 2021 1:28:00 PM	0.009			
Nov 11 2021 1:29:00 PM				
Nov 15 2021 7:15:00 AM				
Nov 15 2021 7:16:00 AM	0.022	0		
Nov 15 2021 7:17:00 AM	0.016	0		
Nov 15 2021 7:18:00 AM	0.016	0		
Nov 15 2021 7:19:00 AM	0.038	0		
Nov 15 2021 7:20:00 AM	0.033	0		
Nov 15 2021 7:21:00 AM	0.03	0		
Nov 15 2021 7:22:00 AM	0.023	0		
Nov 15 2021 7:23:00 AM	0.036	0		
Nov 15 2021 7:24:00 AM	0.033	0		
Nov 15 2021 7:25:00 AM	0.028	0		
Nov 15 2021 7:26:00 AM	0.023	0		
Nov 15 2021 7:27:00 AM	0.022	0		
Nov 15 2021 7:28:00 AM	0.019	0		
Nov 15 2021 7:29:00 AM	0.017	0		
Nov 15 2021 7:30:00 AM	0.015	0		
Nov 15 2021 7:31:00 AM	0.013	0.001		
Nov 15 2021 7:32:00 AM	0.019	0.001		
Nov 15 2021 7:33:00 AM	0.017	0.001		
Nov 15 2021 7:34:00 AM	0.014	0.001		
Nov 15 2021 7:35:00 AM	0.014	0.001		
Nov 15 2021 7:36:00 AM	0.014	0.001		
Nov 15 2021 7:37:00 AM	0.013	0.001		
Nov 15 2021 7:38:00 AM	0.012	0.001		
Nov 15 2021 7:39:00 AM	0.01	0.001		
Nov 15 2021 7:40:00 AM	0.011	0.001		
Nov 15 2021 7:41:00 AM	0.012	0.001		
Nov 15 2021 7:42:00 AM	0.011	0.001		
Nov 15 2021 7:43:00 AM	0.009	0.001		
Nov 15 2021 7:44:00 AM	0.008	0.001		
Nov 15 2021 7:45:00 AM	0.008	0.001		
Nov 15 2021 7:46:00 AM	0.007	0.001		
Nov 15 2021 7:47:00 AM	0.008	0.001		
Nov 15 2021 7:48:00 AM	0.012	0.001		
Nov 15 2021 7:49:00 AM	0.016	0.001		
Nov 15 2021 7:50:00 AM	0.02	0.001		
Nov 15 2021 7:51:00 AM	0.017	0.001		
Nov 15 2021 7:52:00 AM	0.022			
Nov 15 2021 7:53:00 AM	0.016			
Nov 15 2021 7:54:00 AM	0.013			
Nov 15 2021 7:55:00 AM				
Nov 22 2021 7:30:00 AM				
Nov 22 2021 7:31:00 AM	0.021			
Nov 22 2021 7:32:00 AM	0.019			
Nov 22 2021 7:33:00 AM	0.019			
Nov 22 2021 7:34:00 AM	0.018			
Nov 22 2021 7:35:00 AM	0.017			
Nov 22 2021 7:36:00 AM				
Nov 22 2021 7:37:00 AM	0.018	0		
Nov 22 2021 7:38:00 AM	0.018	0		
Nov 22 2021 7:39:00 AM	0.019	0		
Nov 22 2021 7:40:00 AM	0.019	0		
Nov 22 2021 7:41:00 AM	0.019	0		
Nov 22 2021 7:42:00 AM	0.019	0		
Nov 22 2021 7:43:00 AM	0.019	0		
Nov 22 2021 7:44:00 AM	0.019	0		
Nov 22 2021 7:45:00 AM	0.019	0.001		
Nov 22 2021 7:46:00 AM	0.019	0.001		
Nov 22 2021 7:47:00 AM	0.019	0.001		
Nov 22 2021 7:48:00 AM	0.019	0.001		
Nov 22 2021 7:49:00 AM	0.019	0.001		
Nov 22 2021 7:50:00 AM	0.018	0.001		
Nov 22 2021 7:51:00 AM	0.018	0.001		
Nov 22 2021 7:52:00 AM	0.021	0.001		

End Time	47119 Dust Trak Mass Conc. Total (Avg)	47119 Dust Trak TWA (Avg)	50061 Dust Trak Mass Conc. Total (Avg)	50061 Dust Trak TWA (Avg)
Nov 22 2021 7:53:00 AM	0.02	0.001		
Nov 22 2021 7:54:00 AM	0.02	0.001		
Nov 22 2021 7:55:00 AM	0.021	0.001		
Nov 22 2021 7:56:00 AM	0.019	0.001		
Nov 22 2021 7:57:00 AM	0.131	0.001		
Nov 22 2021 7:58:00 AM	0.028	0.001		
Nov 22 2021 7:59:00 AM	0.025	0.001		
Nov 22 2021 8:00:00 AM	0.02	0.001		
Nov 22 2021 8:01:00 AM	0.02	0.002		
Nov 22 2021 8:02:00 AM	0.02	0.002		
Nov 22 2021 8:03:00 AM	0.023	0.002		
Nov 22 2021 8:04:00 AM	0.023	0.002		
Nov 22 2021 8:05:00 AM	0.02	0.002		
Nov 22 2021 8:06:00 AM	0.02	0.002		
Nov 22 2021 8:07:00 AM	0.02	0.002		
Nov 22 2021 8:08:00 AM	0.02	0.002		
Nov 22 2021 8:09:00 AM	0.02	0.002		
Nov 22 2021 8:10:00 AM	0.026	0.002		
Nov 22 2021 8:11:00 AM	0.021	0.002		
Nov 22 2021 8:12:00 AM	0.02	0.002		
Nov 22 2021 8:13:00 AM	0.019	0.002		
Nov 22 2021 8:14:00 AM	0.019	0.002		
Nov 22 2021 8:15:00 AM	0.019	0.002		
Nov 22 2021 8:16:00 AM	0.02	0.002		
Nov 22 2021 8:17:00 AM	0.02	0.002		
Nov 22 2021 8:18:00 AM	0.026	0.002		
Nov 22 2021 8:19:00 AM	0.022	0.002		
Nov 22 2021 8:20:00 AM	0.023	0.002		
Nov 22 2021 8:21:00 AM	0.021	0.002		
Nov 22 2021 8:22:00 AM	0.022	0.002		
Nov 22 2021 8:23:00 AM	0.022	0.002		
Nov 22 2021 8:24:00 AM	0.02	0.003		
Nov 22 2021 8:25:00 AM	0.021	0.003		
Nov 22 2021 8:26:00 AM	0.021	0.003		
Nov 22 2021 8:27:00 AM	0.019	0.003		
Nov 22 2021 8:28:00 AM	0.022	0.003		
Nov 22 2021 8:29:00 AM	0.02	0.003		
Nov 22 2021 8:30:00 AM	0.024	0.003		
Nov 22 2021 8:31:00 AM	0.021	0.003		
Nov 22 2021 8:32:00 AM	0.019	0.003		
Nov 22 2021 8:33:00 AM	0.019	0.003		
Nov 22 2021 8:34:00 AM	0.024	0.003		
Nov 22 2021 8:35:00 AM	0.022	0.003		
Nov 22 2021 8:36:00 AM	0.022	0.003		
Nov 22 2021 8:37:00 AM	0.02	0.003		
Nov 22 2021 8:38:00 AM	0.021	0.003		
Nov 22 2021 8:39:00 AM	0.022	0.003		
Nov 22 2021 8:40:00 AM	0.019	0.003		
Nov 22 2021 8:41:00 AM	0.019	0.003		
Nov 22 2021 8:42:00 AM	0.018	0.003		
Nov 22 2021 8:43:00 AM	0.018	0.003		
Nov 22 2021 8:44:00 AM	0.018	0.003		
Nov 22 2021 8:45:00 AM	0.019	0.003		
Nov 22 2021 8:46:00 AM	0.018	0.003		
Nov 22 2021 8:47:00 AM	0.021	0.003		
Nov 22 2021 8:48:00 AM	0.077	0.004		
Nov 22 2021 8:49:00 AM	0.028	0.004		
Nov 22 2021 8:50:00 AM	0.027	0.004		
Nov 22 2021 8:51:00 AM	0.021	0.004		
Nov 22 2021 8:52:00 AM	0.02	0.004		
Nov 22 2021 8:53:00 AM	0.019	0.004		
Nov 22 2021 8:54:00 AM	0.019	0.004		
Nov 22 2021 8:55:00 AM	0.018	0.004		
Nov 22 2021 8:56:00 AM	0.019	0.004		
Nov 22 2021 8:57:00 AM	0.019	0.004		
Nov 22 2021 8:58:00 AM	0.019	0.004		
Nov 22 2021 8:59:00 AM	0.019	0.004		
Nov 22 2021 9:00:00 AM	0.018	0.004		
Nov 22 2021 9:01:00 AM	0.019	0.004		
Nov 22 2021 9:02:00 AM	0.025	0.004		
Nov 22 2021 9:03:00 AM	0.019	0.004		
Nov 22 2021 9:04:00 AM	0.037	0.004		
Nov 22 2021 9:05:00 AM	0.025	0.004		

End Time	47119 Dust Trak Mass Conc. Total (Avg)	47119 Dust Trak TWA (Avg)	50061 Dust Trak Mass Conc. Total (Avg)	50061 Dust Trak TWA (Avg)
Nov 22 2021 9:06:00 AM	0.019	0.004		
Nov 22 2021 9:07:00 AM	0.02	0.005		
Nov 22 2021 9:08:00 AM	0.022	0.005		
Nov 22 2021 9:09:00 AM	0.046	0.005		
Nov 22 2021 9:10:00 AM	0.017	0.005		
Nov 22 2021 9:11:00 AM	0.018	0.005		
Nov 22 2021 9:12:00 AM	0.017	0.005		
Nov 22 2021 9:13:00 AM	0.017	0.005		
Nov 22 2021 9:14:00 AM	0.017	0.005		
Nov 22 2021 9:15:00 AM	0.017	0.005		
Nov 22 2021 9:16:00 AM	0.017	0.005		
Nov 22 2021 9:17:00 AM	0.017	0.005		
Nov 22 2021 9:18:00 AM	0.017	0.005		
Nov 22 2021 9:19:00 AM	0.017	0.005		
Nov 22 2021 9:20:00 AM	0.017	0.005		
Nov 22 2021 9:21:00 AM	0.017	0.005		
Nov 22 2021 9:22:00 AM	0.017	0.005		
Nov 22 2021 9:23:00 AM	0.017	0.005		
Nov 22 2021 9:24:00 AM	0.017	0.005		
Nov 22 2021 9:25:00 AM	0.017	0.005		
Nov 22 2021 9:26:00 AM	0.017	0.005		
Nov 22 2021 9:27:00 AM	0.017	0.005		
Nov 22 2021 9:28:00 AM	0.017	0.005		
Nov 22 2021 9:29:00 AM	0.017	0.005		
Nov 22 2021 9:30:00 AM	0.017	0.005		
Nov 22 2021 9:31:00 AM	0.017	0.005		
Nov 22 2021 9:32:00 AM	0.017	0.005		
Nov 22 2021 9:33:00 AM	0.017	0.005		
Nov 22 2021 9:34:00 AM	0.017	0.006		
Nov 22 2021 9:35:00 AM	0.017	0.006		
Nov 22 2021 9:36:00 AM	0.017	0.006		
Nov 22 2021 9:37:00 AM	0.017	0.006		
Nov 22 2021 9:38:00 AM	0.017	0.006		
Nov 22 2021 9:39:00 AM	0.017	0.006		
Nov 22 2021 9:40:00 AM	0.017	0.006		
Nov 22 2021 9:41:00 AM	0.018	0.006		
Nov 22 2021 9:42:00 AM	0.017	0.006		
Nov 22 2021 9:43:00 AM	0.019	0.006		
Nov 22 2021 9:44:00 AM	0.018	0.006		
Nov 22 2021 9:45:00 AM	0.018	0.006		
Nov 22 2021 9:46:00 AM	0.017	0.006		
Nov 22 2021 9:47:00 AM	0.017	0.006		
Nov 22 2021 9:48:00 AM	0.017	0.006		
Nov 22 2021 9:49:00 AM	0.017	0.006		
Nov 22 2021 9:50:00 AM	0.017	0.006		
Nov 22 2021 9:51:00 AM	0.017	0.006		
Nov 22 2021 9:52:00 AM	0.017	0.006		
Nov 22 2021 9:53:00 AM	0.017	0.006		
Nov 22 2021 9:54:00 AM	0.053	0.006		
Nov 22 2021 9:55:00 AM	0.048	0.006		
Nov 22 2021 9:56:00 AM	0.019	0.006		
Nov 22 2021 9:57:00 AM	0.018	0.007		
Nov 22 2021 9:58:00 AM	0.017	0.007		
Nov 22 2021 9:59:00 AM	0.017	0.007		
Nov 22 2021 10:00:00 AM	0.017	0.007		
Nov 22 2021 10:01:00 AM	0.017	0.007		
Nov 22 2021 10:02:00 AM	0.017	0.007		
Nov 22 2021 10:03:00 AM	0.017	0.007		
Nov 22 2021 10:04:00 AM	0.018	0.007		
Nov 22 2021 10:05:00 AM	0.017	0.007		
Nov 22 2021 10:06:00 AM	0.017	0.007		
Nov 22 2021 10:07:00 AM	0.017	0.007		
Nov 22 2021 10:08:00 AM	0.017	0.007		
Nov 22 2021 10:09:00 AM	0.018	0.007		
Nov 22 2021 10:10:00 AM	0.018	0.007		
Nov 22 2021 10:11:00 AM	0.018	0.007		
Nov 22 2021 10:12:00 AM	0.019	0.007		
Nov 22 2021 10:13:00 AM	0.019	0.007		
Nov 22 2021 10:14:00 AM	0.018	0.007		
Nov 22 2021 10:15:00 AM	0.019	0.007		
Nov 22 2021 10:16:00 AM	0.018	0.007		
Nov 22 2021 10:17:00 AM	0.018	0.007		
Nov 22 2021 10:18:00 AM	0.018	0.007		

End Time	47119 Dust Trak Mass Conc. Total (Avg)	47119 Dust Trak TWA (Avg)	50061 Dust Trak Mass Conc. Total (Avg)	50061 Dust Trak TWA (Avg)
Nov 22 2021 10:19:00 AM	0.019	0.007		
Nov 22 2021 10:20:00 AM	0.019	0.007		
Nov 22 2021 10:21:00 AM	0.019	0.007		
Nov 22 2021 10:22:00 AM	0.018	0.007		
Nov 22 2021 10:23:00 AM	0.018	0.007		
Nov 22 2021 10:24:00 AM	0.018	0.008		
Nov 22 2021 10:25:00 AM	0.018	0.008		
Nov 22 2021 10:26:00 AM	0.019	0.008		
Nov 22 2021 10:27:00 AM	0.02	0.008		
Nov 22 2021 10:28:00 AM	0.043	0.008		
Nov 22 2021 10:29:00 AM	0.027	0.008		
Nov 22 2021 10:30:00 AM	0.02	0.008		
Nov 22 2021 10:31:00 AM	0.019	0.008		
Nov 22 2021 10:32:00 AM	0.019	0.008		
Nov 22 2021 10:33:00 AM	0.019	0.008		
Nov 22 2021 10:34:00 AM	0.019	0.008		
Nov 22 2021 10:35:00 AM	0.02	0.008		
Nov 22 2021 10:36:00 AM	0.019	0.008		
Nov 22 2021 10:37:00 AM	0.02	0.008		
Nov 22 2021 10:38:00 AM	0.018	0.008		
Nov 22 2021 10:39:00 AM	0.019	0.008		
Nov 22 2021 10:40:00 AM	0.019	0.008		
Nov 22 2021 10:41:00 AM	0.043	0.008		
Nov 22 2021 10:42:00 AM	0.039	0.008		
Nov 22 2021 10:43:00 AM	0.018	0.008		
Nov 22 2021 10:44:00 AM	0.019	0.008		
Nov 22 2021 10:45:00 AM	0.018	0.009		
Nov 22 2021 10:46:00 AM	0.02	0.009		
Nov 22 2021 10:47:00 AM	0.02	0.009		
Nov 22 2021 10:48:00 AM	0.019	0.009		
Nov 22 2021 10:49:00 AM	0.018	0.009		
Nov 22 2021 10:50:00 AM	0.018	0.009		
Nov 22 2021 10:51:00 AM	0.018	0.009		
Nov 22 2021 10:52:00 AM	0.018	0.009		
Nov 22 2021 10:53:00 AM	0.019	0.009		
Nov 22 2021 10:54:00 AM	0.018	0.009		
Nov 22 2021 10:55:00 AM	0.019	0.009		
Nov 22 2021 10:56:00 AM	0.044	0.009		
Nov 22 2021 10:57:00 AM	0.022	0.009		
Nov 22 2021 10:58:00 AM	0.02	0.009		
Nov 22 2021 10:59:00 AM	0.019	0.009		
Nov 22 2021 11:00:00 AM	0.018	0.009		
Nov 22 2021 11:01:00 AM	0.018	0.009		
Nov 22 2021 11:02:00 AM	0.019	0.009		
Nov 22 2021 11:03:00 AM	0.019	0.009		
Nov 22 2021 11:04:00 AM	0.018	0.009		
Nov 22 2021 11:05:00 AM	0.019	0.009		
Nov 22 2021 11:06:00 AM	0.018	0.009		
Nov 22 2021 11:07:00 AM	0.018	0.009		
Nov 22 2021 11:08:00 AM	0.018	0.009		
Nov 22 2021 11:09:00 AM	0.018	0.009		
Nov 22 2021 11:10:00 AM	0.019	0.01		
Nov 22 2021 11:11:00 AM	0.018	0.01		
Nov 22 2021 11:12:00 AM	0.018	0.01		
Nov 22 2021 11:13:00 AM	0.019	0.01		
Nov 22 2021 11:14:00 AM	0.018	0.01		
Nov 22 2021 11:15:00 AM	0.019	0.01		
Nov 22 2021 11:16:00 AM	0.019	0.01		
Nov 22 2021 11:17:00 AM	0.019	0.01		
Nov 22 2021 11:18:00 AM	0.019	0.01		
Nov 22 2021 11:19:00 AM	0.018	0.01		
Nov 22 2021 11:20:00 AM	0.018	0.01		
Nov 22 2021 11:21:00 AM	0.018	0.01		
Nov 22 2021 11:22:00 AM	0.018	0.01		
Nov 22 2021 11:23:00 AM	0.019	0.01		
Nov 22 2021 11:24:00 AM	0.018	0.01		
Nov 22 2021 11:25:00 AM	0.018	0.01		
Nov 22 2021 11:26:00 AM	0.017	0.01		
Nov 22 2021 11:27:00 AM	0.017	0.01		
Nov 22 2021 11:28:00 AM	0.018	0.01		
Nov 22 2021 11:29:00 AM	0.039	0.01		
Nov 22 2021 11:30:00 AM	0.063	0.01		
Nov 22 2021 11:31:00 AM	0.057	0.011		

End Time	47119 Dust Trak Mass Conc. Total (Avg)	47119 Dust Trak TWA (Avg)	50061 Dust Trak Mass Conc. Total (Avg)	50061 Dust Trak TWA (Avg)
Nov 22 2021 11:32:00 AM	0.048	0.011		
Nov 22 2021 11:33:00 AM	0.023	0.011		
Nov 22 2021 11:34:00 AM	0.022	0.011		
Nov 22 2021 11:35:00 AM	0.019	0.011		
Nov 22 2021 11:36:00 AM	0.017	0.011		
Nov 22 2021 11:37:00 AM	0.017	0.011		
Nov 22 2021 11:38:00 AM	0.017	0.011		
Nov 22 2021 11:39:00 AM	0.018	0.011		
Nov 22 2021 11:40:00 AM	0.017	0.011		
Nov 22 2021 11:41:00 AM	0.017	0.011		
Nov 22 2021 11:42:00 AM	0.018	0.011		
Nov 22 2021 11:43:00 AM	0.018	0.011		
Nov 22 2021 11:44:00 AM	0.019	0.011		
Nov 22 2021 11:45:00 AM	0.017	0.011		
Nov 22 2021 11:46:00 AM	0.018	0.011		
Nov 22 2021 11:47:00 AM	0.017	0.011		
Nov 22 2021 11:48:00 AM	0.017	0.011		
Nov 22 2021 11:49:00 AM	0.018	0.011		
Nov 22 2021 11:50:00 AM	0.017	0.011		
Nov 22 2021 11:51:00 AM	0.017	0.011		
Nov 22 2021 11:52:00 AM	0.017	0.011		
Nov 22 2021 11:53:00 AM	0.017	0.011		
Nov 22 2021 11:54:00 AM	0.018	0.011		
Nov 22 2021 11:55:00 AM	0.018	0.012		
Nov 22 2021 11:56:00 AM	0.019	0.012		
Nov 22 2021 11:57:00 AM	0.017	0.012		
Nov 22 2021 11:58:00 AM	0.017	0.012		
Nov 22 2021 11:59:00 AM	0.017	0.012		
Nov 22 2021 12:00:00 PM	0.018	0.012		
Nov 22 2021 12:01:00 PM	0.017	0.012		
Nov 22 2021 12:02:00 PM	0.017	0.012		
Nov 22 2021 12:03:00 PM	0.018	0.012		
Nov 22 2021 12:04:00 PM	0.017	0.012		
Nov 22 2021 12:05:00 PM	0.017	0.012		
Nov 22 2021 12:06:00 PM	0.017	0.012		
Nov 22 2021 12:07:00 PM	0.017	0.012		
Nov 22 2021 12:08:00 PM	0.017	0.012		
Nov 22 2021 12:09:00 PM	0.017	0.012		
Nov 22 2021 12:10:00 PM	0.017	0.012		
Nov 22 2021 12:11:00 PM	0.017	0.012		
Nov 22 2021 12:12:00 PM	0.017	0.012		
Nov 22 2021 12:13:00 PM	0.017	0.012		
Nov 22 2021 12:14:00 PM	0.017	0.012		
Nov 22 2021 12:15:00 PM	0.016	0.012		
Nov 22 2021 12:16:00 PM	0.016	0.012		
Nov 22 2021 12:17:00 PM	0.016	0.012		
Nov 22 2021 12:18:00 PM	0.016	0.012		
Nov 22 2021 12:19:00 PM	0.016	0.012		
Nov 22 2021 12:20:00 PM	0.016	0.012		
Nov 22 2021 12:21:00 PM	0.016	0.012		
Nov 22 2021 12:22:00 PM	0.016	0.012		
Nov 22 2021 12:23:00 PM	0.016	0.012		
Nov 22 2021 12:24:00 PM	0.016	0.013		
Nov 22 2021 12:25:00 PM	0.017	0.013		
Nov 22 2021 12:26:00 PM	0.016	0.013		
Nov 22 2021 12:27:00 PM	0.016	0.013		
Nov 22 2021 12:28:00 PM	0.016	0.013		
Nov 22 2021 12:29:00 PM	0.016	0.013		
Nov 22 2021 12:30:00 PM	0.016	0.013		
Nov 22 2021 12:31:00 PM	0.016	0.013		
Nov 22 2021 12:32:00 PM	0.016	0.013		
Nov 22 2021 12:33:00 PM	0.016	0.013		
Nov 22 2021 12:34:00 PM	0.017	0.013		
Nov 22 2021 12:35:00 PM	0.017	0.013		
Nov 22 2021 12:36:00 PM	0.017	0.013		
Nov 22 2021 12:37:00 PM	0.016	0.013		
Nov 22 2021 12:38:00 PM	0.016	0.013		
Nov 22 2021 12:39:00 PM	0.016	0.013		
Nov 22 2021 12:40:00 PM	0.017	0.013		
Nov 22 2021 12:41:00 PM	0.017	0.013		
Nov 22 2021 12:42:00 PM	0.016	0.013		
Nov 22 2021 12:43:00 PM	0.016	0.013		
Nov 22 2021 12:44:00 PM	0.016	0.013		

End Time	47119 Dust Trak Mass Conc. Total (Avg)	47119 Dust Trak TWA (Avg)	50061 Dust Trak Mass Conc. Total (Avg)	50061 Dust Trak TWA (Avg)
Nov 22 2021 12:45:00 PM	0.016	0.013		
Nov 22 2021 12:46:00 PM	0.016	0.013		
Nov 22 2021 12:47:00 PM	0.022	0.013		
Nov 22 2021 12:48:00 PM	0.026	0.013		
Nov 22 2021 12:49:00 PM	0.021	0.013		
Nov 22 2021 12:50:00 PM	0.017	0.013		
Nov 22 2021 12:51:00 PM	0.018	0.013		
Nov 22 2021 12:52:00 PM	0.017	0.014		
Nov 22 2021 12:53:00 PM	0.016	0.014		
Nov 22 2021 12:54:00 PM	0.017	0.014		
Nov 22 2021 12:55:00 PM	0.016	0.014		
Nov 22 2021 12:56:00 PM	0.016	0.014		
Nov 22 2021 12:57:00 PM	0.017	0.014		
Nov 22 2021 12:58:00 PM	0.017	0.014		
Nov 22 2021 12:59:00 PM	0.017	0.014		
Nov 22 2021 1:00:00 PM	0.017	0.014		
Nov 22 2021 1:01:00 PM	0.017	0.014		
Nov 22 2021 1:02:00 PM	0.017	0.014		
Nov 22 2021 1:03:00 PM	0.017	0.014		
Nov 22 2021 1:04:00 PM	0.017	0.014		
Nov 22 2021 1:05:00 PM	0.018	0.014		
Nov 22 2021 1:06:00 PM	0.019	0.014		
Nov 22 2021 1:07:00 PM	0.051	0.014		
Nov 22 2021 1:08:00 PM	0.062	0.014		
Nov 22 2021 1:09:00 PM	0.022	0.014		
Nov 22 2021 1:10:00 PM	0.034	0.014		
Nov 22 2021 1:11:00 PM	0.023	0.014		
Nov 22 2021 1:12:00 PM	0.018	0.014		
Nov 22 2021 1:13:00 PM	0.019	0.014		
Nov 22 2021 1:14:00 PM	0.02	0.015		
Nov 22 2021 1:15:00 PM	0.018	0.015		
Nov 22 2021 1:16:00 PM	0.017	0.015		
Nov 22 2021 1:17:00 PM	0.016	0.015		
Nov 22 2021 1:18:00 PM	0.017	0.015		
Nov 22 2021 1:19:00 PM	0.017	0.015		
Nov 22 2021 1:20:00 PM	0.019	0.015		
Nov 22 2021 1:21:00 PM	0.017	0.015		
Nov 22 2021 1:22:00 PM	0.034	0.015		
Nov 22 2021 1:23:00 PM	0.019	0.015		
Nov 22 2021 1:24:00 PM	0.016	0.015		
Nov 22 2021 1:25:00 PM	0.016	0.015		
Nov 22 2021 1:26:00 PM	0.016	0.015		
Nov 22 2021 1:27:00 PM	0.015	0.015		
Nov 22 2021 1:28:00 PM	0.016	0.015		
Nov 22 2021 1:29:00 PM	0.017	0.015		
Nov 22 2021 1:30:00 PM	0.015	0.015		
Nov 22 2021 1:31:00 PM	0.015	0.015		
Nov 22 2021 1:32:00 PM	0.015	0.015		
Nov 22 2021 1:33:00 PM	0.016	0.015		
Nov 22 2021 1:34:00 PM	0.015	0.015		
Nov 22 2021 1:35:00 PM	0.014	0.015		
Nov 22 2021 1:36:00 PM	0.014	0.015		
Nov 22 2021 1:37:00 PM	0.014	0.015		
Nov 22 2021 1:38:00 PM	0.014	0.015		
Nov 22 2021 1:39:00 PM	0.015	0.015		
Nov 22 2021 1:40:00 PM	0.014	0.015		
Nov 22 2021 1:41:00 PM	0.014	0.015		
Nov 22 2021 1:42:00 PM	0.015	0.015		
Nov 22 2021 1:43:00 PM	0.014	0.016		
Nov 22 2021 1:44:00 PM	0.014	0.016		
Nov 22 2021 1:45:00 PM	0.014	0.016		
Nov 22 2021 1:46:00 PM	0.014	0.016		
Nov 22 2021 1:47:00 PM	0.014	0.016		
Nov 22 2021 1:48:00 PM	0.014	0.016		
Nov 22 2021 1:49:00 PM	0.013	0.016		
Nov 22 2021 1:50:00 PM	0.015	0.016		
Nov 22 2021 1:51:00 PM	0.015	0.016		
Nov 22 2021 1:52:00 PM	0.013	0.016		
Nov 22 2021 1:53:00 PM	0.013	0.016		
Nov 22 2021 1:54:00 PM	0.013	0.016		
Nov 22 2021 1:55:00 PM	0.013	0.016		
Nov 22 2021 1:56:00 PM	0.014	0.016		
Nov 22 2021 1:57:00 PM	0.013	0.016		



End Time	47119 Dust Trak Mass Conc. Total (Avg)	47119 Dust Trak TWA (Avg)	50061 Dust Trak Mass Conc. Total (Avg)	50061 Dust Trak TWA (Avg)
Nov 22 2021 1:58:00 PM	0.013	0.016		
Nov 22 2021 1:59:00 PM	0.013	0.016		
Nov 22 2021 2:00:00 PM	0.013	0.016		
Nov 22 2021 2:01:00 PM	0.012	0.016		
Nov 22 2021 2:02:00 PM	0.012	0.016		
Nov 22 2021 2:03:00 PM	0.012	0.016		
Nov 22 2021 2:04:00 PM	0.012	0.016		
Nov 22 2021 2:05:00 PM	0.012	0.016		
Nov 22 2021 2:06:00 PM	0.012	0.016		
Nov 22 2021 2:07:00 PM	0.012	0.016		
Nov 22 2021 2:08:00 PM	0.011	0.016		
Nov 22 2021 2:09:00 PM	0.011	0.016		
Nov 22 2021 2:10:00 PM	0.012	0.016		
Nov 22 2021 2:11:00 PM	0.012	0.016		
Nov 22 2021 2:12:00 PM	0.018	0.016		
Nov 22 2021 2:13:00 PM	0.045	0.016		
Nov 22 2021 2:14:00 PM	0.024	0.016		
Nov 22 2021 2:15:00 PM	0.016	0.016		
Nov 22 2021 2:16:00 PM	0.013	0.017		
Nov 22 2021 2:17:00 PM	0.012	0.017		
Nov 22 2021 2:18:00 PM	0.013	0.017		
Nov 22 2021 2:19:00 PM	0.022	0.017		
Nov 22 2021 2:20:00 PM	0.016	0.017		
Nov 22 2021 2:21:00 PM	0.015	0.017		
Nov 22 2021 2:22:00 PM	0.022	0.017		
Nov 22 2021 2:23:00 PM	0.012	0.017		
Nov 22 2021 2:24:00 PM	0.01	0.017		
Nov 22 2021 2:25:00 PM	0.01	0.017		
Nov 22 2021 2:26:00 PM		0.017		
Nov 22 2021 2:27:00 PM				
Nov 24 2021 7:14:00 AM				
Nov 24 2021 7:15:00 AM	0.012			
Nov 24 2021 7:16:00 AM	0.007			
Nov 24 2021 7:17:00 AM	0.005			
Nov 24 2021 7:18:00 AM	0.004			
Nov 24 2021 7:19:00 AM	0.004			
Nov 24 2021 7:20:00 AM	0.016			
Nov 24 2021 7:21:00 AM	0.02			
Nov 24 2021 7:22:00 AM	0.024			
Nov 24 2021 7:23:00 AM				
Nov 24 2021 7:24:00 AM	0.002	0		
Nov 24 2021 7:25:00 AM	0.002	0		
Nov 24 2021 7:26:00 AM	0.016	0		
Nov 24 2021 7:27:00 AM	0.004	0		
Nov 24 2021 7:28:00 AM	0.005	0		
Nov 24 2021 7:29:00 AM	0.003	0		
Nov 24 2021 7:30:00 AM	0.006	0		
Nov 24 2021 7:31:00 AM	0.003	0		
Nov 24 2021 7:32:00 AM	0.003	0		
Nov 24 2021 7:33:00 AM	0.003	0		
Nov 24 2021 7:34:00 AM	0.007	0		
Nov 24 2021 7:35:00 AM	0.003	0		
Nov 24 2021 7:36:00 AM	0.007	0		
Nov 24 2021 7:37:00 AM	0.017	0		
Nov 24 2021 7:38:00 AM	0.003	0.001		
Nov 24 2021 7:39:00 AM	0.007	0.001		
Nov 24 2021 7:40:00 AM	0.003	0.001		
Nov 24 2021 7:41:00 AM	0.009	0.001		
Nov 24 2021 7:42:00 AM	0.002	0.001		
Nov 24 2021 7:43:00 AM	0.002	0.001		
Nov 24 2021 7:44:00 AM	0.01	0.001		
Nov 24 2021 7:45:00 AM	0.004	0.001		
Nov 24 2021 7:46:00 AM	0.01	0.001		
Nov 24 2021 7:47:00 AM	0.004	0.001		
Nov 24 2021 7:48:00 AM	0.005	0.001		
Nov 24 2021 7:49:00 AM	0.005	0.001		
Nov 24 2021 7:50:00 AM	0.002	0.001		
Nov 24 2021 7:51:00 AM	0.019	0.001		
Nov 24 2021 7:52:00 AM	0.008	0.001		
Nov 24 2021 7:53:00 AM	0.011	0.001		
Nov 24 2021 7:54:00 AM	0.004	0.001		
Nov 24 2021 7:55:00 AM	0.004	0.001		
Nov 24 2021 7:56:00 AM	0.002	0.001		

End Time	47119 Dust Trak Mass Conc. Total (Avg)	47119 Dust Trak TWA (Avg)	50061 Dust Trak Mass Conc. Total (Avg)	50061 Dust Trak TWA (Avg)
Nov 24 2021 7:57:00 AM	0.037	0.001		
Nov 24 2021 7:58:00 AM	0.004	0.001		
Nov 24 2021 7:59:00 AM	0.003	0.001		
Nov 24 2021 8:00:00 AM	0.003	0.001		
Nov 24 2021 8:01:00 AM	0.004	0.001		
Nov 24 2021 8:02:00 AM	0.004	0.001		
Nov 24 2021 8:03:00 AM	0.006	0.001		
Nov 24 2021 8:04:00 AM	0.012	0.001		
Nov 24 2021 8:05:00 AM	0.002	0.001		
Nov 24 2021 8:06:00 AM	0.012	0.001		
Nov 24 2021 8:07:00 AM	0.004	0.001		
Nov 24 2021 8:08:00 AM	0.002	0.001		
Nov 24 2021 8:09:00 AM	0.001	0.001		
Nov 24 2021 8:10:00 AM	0.001	0.001		
Nov 24 2021 8:11:00 AM	0.002	0.001		
Nov 24 2021 8:12:00 AM	0.002	0.001		
Nov 24 2021 8:13:00 AM	0.002	0.001		
Nov 24 2021 8:14:00 AM	0.002	0.001		
Nov 24 2021 8:15:00 AM	0.015	0.001		
Nov 24 2021 8:16:00 AM	0.006	0.001		
Nov 24 2021 8:17:00 AM	0.054	0.001		
Nov 24 2021 8:18:00 AM	0.008	0.001		
Nov 24 2021 8:19:00 AM	0.008	0.001		
Nov 24 2021 8:20:00 AM	0.008	0.001		
Nov 24 2021 8:21:00 AM	0.002	0.001		
Nov 24 2021 8:22:00 AM	0.012	0.001		
Nov 24 2021 8:23:00 AM	0.002	0.001		
Nov 24 2021 8:24:00 AM	0.002	0.001		
Nov 24 2021 8:25:00 AM	0.005	0.001		
Nov 24 2021 8:26:00 AM	0.002	0.001		
Nov 24 2021 8:27:00 AM	0.002	0.001		
Nov 24 2021 8:28:00 AM	0.005	0.001		
Nov 24 2021 8:29:00 AM	0.005	0.001		
Nov 24 2021 8:30:00 AM	0.008	0.001		
Nov 24 2021 8:31:00 AM	0.004	0.001		
Nov 24 2021 8:32:00 AM	0.003	0.001		
Nov 24 2021 8:33:00 AM	0.024	0.001		
Nov 24 2021 8:34:00 AM	0.008	0.001		
Nov 24 2021 8:35:00 AM	0.004	0.001		
Nov 24 2021 8:36:00 AM	0.003	0.001		
Nov 24 2021 8:37:00 AM	0.003	0.001		
Nov 24 2021 8:38:00 AM	0.005	0.001		
Nov 24 2021 8:39:00 AM	0.039	0.001		
Nov 24 2021 8:40:00 AM	0.044	0.001		
Nov 24 2021 8:41:00 AM	0.019	0.002		
Nov 24 2021 8:42:00 AM	0.006	0.002		
Nov 24 2021 8:43:00 AM	0.006	0.002		
Nov 24 2021 8:44:00 AM	0.036	0.002		
Nov 24 2021 8:45:00 AM	0.005	0.002		
Nov 24 2021 8:46:00 AM	0.005	0.002		
Nov 24 2021 8:47:00 AM	0.027	0.002		
Nov 24 2021 8:48:00 AM	0.009	0.002		
Nov 24 2021 8:49:00 AM	0.003	0.002		
Nov 24 2021 8:50:00 AM	0.006	0.002		
Nov 24 2021 8:51:00 AM	0.004	0.002		
Nov 24 2021 8:52:00 AM	0.004	0.002		
Nov 24 2021 8:53:00 AM	0.005	0.002		
Nov 24 2021 8:54:00 AM	0.015	0.002		
Nov 24 2021 8:55:00 AM	0.003	0.002		
Nov 24 2021 8:56:00 AM	0.003	0.002		
Nov 24 2021 8:57:00 AM	0.007	0.002		
Nov 24 2021 8:58:00 AM	0.025	0.002		
Nov 24 2021 8:59:00 AM	0.012	0.002		
Nov 24 2021 9:00:00 AM	0.007	0.002		
Nov 24 2021 9:01:00 AM	0.007	0.002		
Nov 24 2021 9:02:00 AM	0.008	0.002		
Nov 24 2021 9:03:00 AM	0.027	0.002		
Nov 24 2021 9:04:00 AM	0.007	0.002		
Nov 24 2021 9:05:00 AM	0.003	0.002		
Nov 24 2021 9:06:00 AM	0.004	0.002		
Nov 24 2021 9:07:00 AM	0.004	0.002		
Nov 24 2021 9:08:00 AM	0.003	0.002		
Nov 24 2021 9:09:00 AM	0.004	0.002		

End Time	47119 Dust Trak Mass Conc. Total (Avg)	47119 Dust Trak TWA (Avg)	50061 Dust Trak Mass Conc. Total (Avg)	50061 Dust Trak TWA (Avg)
Nov 24 2021 9:10:00 AM	0.016	0.002		
Nov 24 2021 9:11:00 AM	0.005	0.002		
Nov 24 2021 9:12:00 AM	0.023	0.002		
Nov 24 2021 9:13:00 AM	0.007	0.002		
Nov 24 2021 9:14:00 AM	0.013	0.002		
Nov 24 2021 9:15:00 AM	0.005	0.002		
Nov 24 2021 9:16:00 AM	0.004	0.002		
Nov 24 2021 9:17:00 AM	0.006	0.002		
Nov 24 2021 9:18:00 AM	0.03	0.002		
Nov 24 2021 9:19:00 AM	0.007	0.002		
Nov 24 2021 9:20:00 AM	0.006	0.002		
Nov 24 2021 9:21:00 AM	0.004	0.002		
Nov 24 2021 9:22:00 AM	0.009	0.002		
Nov 24 2021 9:23:00 AM	0.004	0.002		
Nov 24 2021 9:24:00 AM	0.004	0.002		
Nov 24 2021 9:25:00 AM	0.009	0.002		
Nov 24 2021 9:26:00 AM	0.006	0.002		
Nov 24 2021 9:27:00 AM	0.013	0.002		
Nov 24 2021 9:28:00 AM	0.005	0.002		
Nov 24 2021 9:29:00 AM	0.006	0.003		
Nov 24 2021 9:30:00 AM	0.006	0.003		
Nov 24 2021 9:31:00 AM	0.01	0.003		
Nov 24 2021 9:32:00 AM	0.009	0.003		
Nov 24 2021 9:33:00 AM	0.004	0.003		
Nov 24 2021 9:34:00 AM	0.011	0.003		
Nov 24 2021 9:35:00 AM	0.005	0.003	0.012	0.006
Nov 24 2021 9:36:00 AM	0.004	0.003	0.008	0.006
Nov 24 2021 9:37:00 AM	0.018	0.003	0.029	0.006
Nov 24 2021 9:38:00 AM	0.005	0.003	0.048	0.006
Nov 24 2021 9:39:00 AM	0.005	0.003	0.011	0.006
Nov 24 2021 9:40:00 AM	0.004	0.003	0.008	0.006
Nov 24 2021 9:41:00 AM	0.004	0.003	0.008	0.006
Nov 24 2021 9:42:00 AM	0.005	0.003	0.009	0.006
Nov 24 2021 9:43:00 AM	0.004	0.003	0.007	0.006
Nov 24 2021 9:44:00 AM	0.004	0.003	0.008	0.006
Nov 24 2021 9:45:00 AM	0.005	0.003	0.007	0.006
Nov 24 2021 9:46:00 AM	0.006	0.003	0.01	0.006
Nov 24 2021 9:47:00 AM	0.006	0.003	0.01	0.006
Nov 24 2021 9:48:00 AM	0.007	0.003	0.01	0.006
Nov 24 2021 9:49:00 AM	0.004	0.003	0.009	0.006
Nov 24 2021 9:50:00 AM	0.003	0.003	0.017	0.006
Nov 24 2021 9:51:00 AM	0.004	0.003	0.008	0.006
Nov 24 2021 9:52:00 AM	0.004	0.003	0.021	0.006
Nov 24 2021 9:53:00 AM	0.005	0.003	0.014	0.006
Nov 24 2021 9:54:00 AM	0.004	0.003	0.025	0.006
Nov 24 2021 9:55:00 AM	0.005	0.003	0.029	0.006
Nov 24 2021 9:56:00 AM	0.004	0.003	0.023	0.007
Nov 24 2021 9:57:00 AM	0.004	0.003	0.022	0.007
Nov 24 2021 9:58:00 AM	0.019	0.003	0.045	0.007
Nov 24 2021 9:59:00 AM	0.004	0.003	0.041	0.007
Nov 24 2021 10:00:00 AM	0.004	0.003	0.035	0.007
Nov 24 2021 10:01:00 AM	0.005	0.003	0.029	0.007
Nov 24 2021 10:02:00 AM	0.006	0.003	0.027	0.007
Nov 24 2021 10:03:00 AM	0.007	0.003	0.019	0.007
Nov 24 2021 10:04:00 AM	0.004	0.003	0.016	0.007
Nov 24 2021 10:05:00 AM	0.014	0.003	0.011	0.007
Nov 24 2021 10:06:00 AM	0.004	0.003	0.026	0.007
Nov 24 2021 10:07:00 AM	0.003	0.003	0.026	0.007
Nov 24 2021 10:08:00 AM	0.004	0.003	0.047	0.007
Nov 24 2021 10:09:00 AM	0.005	0.003	0.066	0.007
Nov 24 2021 10:10:00 AM	0.02	0.003	0.16	0.007
Nov 24 2021 10:11:00 AM	0.003	0.003	0.02	0.008
Nov 24 2021 10:12:00 AM	0.003	0.003	0.015	0.008
Nov 24 2021 10:13:00 AM	0.003	0.003	0.013	0.008
Nov 24 2021 10:14:00 AM	0.006	0.003	0.024	0.008
Nov 24 2021 10:15:00 AM	0.006	0.003	0.026	0.008
Nov 24 2021 10:16:00 AM	0.018	0.003	0.044	0.008
Nov 24 2021 10:17:00 AM	0.023	0.003	0.026	0.008
Nov 24 2021 10:18:00 AM	0.005	0.003	0.034	0.008
Nov 24 2021 10:19:00 AM	0.008	0.003	0.04	0.008
Nov 24 2021 10:20:00 AM	0.004	0.003	0.041	0.008
Nov 24 2021 10:21:00 AM	0.006	0.003	0.04	0.008
Nov 24 2021 10:22:00 AM	0.022	0.003	0.042	0.008

End Time	47119 Dust Trak Mass Conc. Total (Avg)	47119 Dust Trak TWA (Avg)	50061 Dust Trak Mass Conc. Total (Avg)	50061 Dust Trak TWA (Avg)
Nov 24 2021 10:23:00 AM	0.007	0.003	0.022	0.009
Nov 24 2021 10:24:00 AM	0.016	0.003	0.026	0.009
Nov 24 2021 10:25:00 AM	0.008	0.003	0.047	0.009
Nov 24 2021 10:26:00 AM	0.059	0.003	0.105	0.009
Nov 24 2021 10:27:00 AM	0.03	0.003	0.053	0.009
Nov 24 2021 10:28:00 AM	0.007	0.004	0.04	0.009
Nov 24 2021 10:29:00 AM	0.024	0.004	0.041	0.009
Nov 24 2021 10:30:00 AM	0.051	0.004	0.042	0.009
Nov 24 2021 10:31:00 AM	0.019	0.004	0.048	0.009
Nov 24 2021 10:32:00 AM	0.018	0.004	0.024	0.009
Nov 24 2021 10:33:00 AM	0.008	0.004	0.044	0.009
Nov 24 2021 10:34:00 AM	0.049	0.004	0.052	0.01
Nov 24 2021 10:35:00 AM	0.013	0.004	0.16	0.01
Nov 24 2021 10:36:00 AM	0.031	0.004	0.062	0.01
Nov 24 2021 10:37:00 AM	0.018	0.004	0.046	0.01
Nov 24 2021 10:38:00 AM	0.006	0.004	0.026	0.01
Nov 24 2021 10:39:00 AM	0.01	0.004	0.018	0.01
Nov 24 2021 10:40:00 AM	0.004	0.004	0.015	0.01
Nov 24 2021 10:41:00 AM	0.04	0.004	0.036	0.01
Nov 24 2021 10:42:00 AM	0.003	0.004	0.019	0.01
Nov 24 2021 10:43:00 AM	0.003	0.004	0.017	0.01
Nov 24 2021 10:44:00 AM	0.005	0.004	0.014	0.01
Nov 24 2021 10:45:00 AM	0.004	0.004	0.031	0.011
Nov 24 2021 10:46:00 AM	0.002	0.004	0.02	0.011
Nov 24 2021 10:47:00 AM	0.002	0.004	0.013	0.011
Nov 24 2021 10:48:00 AM	0.002	0.004	0.038	0.011
Nov 24 2021 10:49:00 AM	0.004	0.004	0.021	0.011
Nov 24 2021 10:50:00 AM	0.003	0.004	0.017	0.011
Nov 24 2021 10:51:00 AM	0.004	0.004	0.026	0.011
Nov 24 2021 10:52:00 AM	0.007	0.004	0.04	0.011
Nov 24 2021 10:53:00 AM	0.034	0.004	0.05	0.011
Nov 24 2021 10:54:00 AM	0.019	0.004	0.019	0.011
Nov 24 2021 10:55:00 AM	0.009	0.004	0.029	0.011
Nov 24 2021 10:56:00 AM	0.005	0.004	0.023	0.011
Nov 24 2021 10:57:00 AM	0.002	0.004	0.017	0.011
Nov 24 2021 10:58:00 AM	0.01	0.004	0.011	0.011
Nov 24 2021 10:59:00 AM	0.003	0.004	0.012	0.011
Nov 24 2021 11:00:00 AM	0.004	0.004	0.009	0.011
Nov 24 2021 11:01:00 AM	0.016	0.004	0.022	0.011
Nov 24 2021 11:02:00 AM	0.002	0.004	0.006	0.011
Nov 24 2021 11:03:00 AM	0.002	0.004	0.011	0.011
Nov 24 2021 11:04:00 AM	0.002	0.004	0.014	0.011
Nov 24 2021 11:05:00 AM	0.002	0.004	0.022	0.011
Nov 24 2021 11:06:00 AM	0.002	0.004	0.006	0.011
Nov 24 2021 11:07:00 AM	0.002	0.004	0.008	0.011
Nov 24 2021 11:08:00 AM	0.003	0.004	0.017	0.011
Nov 24 2021 11:09:00 AM	0.004	0.004	0.014	0.012
Nov 24 2021 11:10:00 AM	0.005	0.004	0.011	0.012
Nov 24 2021 11:11:00 AM	0.039	0.004	0.031	0.012
Nov 24 2021 11:12:00 AM	0.004	0.005	0.017	0.012
Nov 24 2021 11:13:00 AM	0.019	0.005	0.008	0.012
Nov 24 2021 11:14:00 AM	0.004	0.005	0.006	0.012
Nov 24 2021 11:15:00 AM	0.005	0.005	0.006	0.012
Nov 24 2021 11:16:00 AM	0.01	0.005	0.009	0.012
Nov 24 2021 11:17:00 AM	0.011	0.005	0.01	0.012
Nov 24 2021 11:18:00 AM	0.003	0.005	0.008	0.012
Nov 24 2021 11:19:00 AM	0.014	0.005	0.009	0.012
Nov 24 2021 11:20:00 AM	0.002	0.005	0.006	0.012
Nov 24 2021 11:21:00 AM	0.003	0.005	0.008	0.012
Nov 24 2021 11:22:00 AM	0.002	0.005	0.01	0.012
Nov 24 2021 11:23:00 AM	0.003	0.005	0.007	0.012
Nov 24 2021 11:24:00 AM	0.002	0.005	0.011	0.012
Nov 24 2021 11:25:00 AM	0.004	0.005	0.013	0.012
Nov 24 2021 11:26:00 AM	0.004	0.005	0.074	0.012
Nov 24 2021 11:27:00 AM	0.067	0.005	0.016	0.012
Nov 24 2021 11:28:00 AM	0.004	0.005	0.023	0.012
Nov 24 2021 11:29:00 AM	0.005	0.005	0.01	0.012
Nov 24 2021 11:30:00 AM	0.002	0.005	0.012	0.012
Nov 24 2021 11:31:00 AM	0.002	0.005	0.006	0.012
Nov 24 2021 11:32:00 AM	0.002	0.005	0.006	0.012
Nov 24 2021 11:33:00 AM	0.04	0.005	0.027	0.012
Nov 24 2021 11:34:00 AM	0.002	0.005	0.014	0.012
Nov 24 2021 11:35:00 AM	0.002	0.005	0.006	0.012

End Time	47119 Dust Trak Mass Conc. Total (Avg)	47119 Dust Trak TWA (Avg)	50061 Dust Trak Mass Conc. Total (Avg)	50061 Dust Trak TWA (Avg)
Nov 24 2021 11:36:00 AM	0.002	0.005	0.009	0.012
Nov 24 2021 11:37:00 AM	0.009	0.005	0.007	0.012
Nov 24 2021 11:38:00 AM	0.014	0.005	0.037	0.012
Nov 24 2021 11:39:00 AM	0.002	0.005	0.007	0.012
Nov 24 2021 11:40:00 AM	0.002	0.005	0.005	0.012
Nov 24 2021 11:41:00 AM	0.001	0.005	0.006	0.012
Nov 24 2021 11:42:00 AM	0.002	0.005	0.005	0.012
Nov 24 2021 11:43:00 AM	0.028	0.005	0.009	0.012
Nov 24 2021 11:44:00 AM	0.008	0.005	0.02	0.012
Nov 24 2021 11:45:00 AM	0.004	0.005	0.016	0.013
Nov 24 2021 11:46:00 AM	0.003	0.005	0.031	0.013
Nov 24 2021 11:47:00 AM	0.006	0.005	0.044	0.013
Nov 24 2021 11:48:00 AM	0.001	0.005	0.013	0.013
Nov 24 2021 11:49:00 AM	0.002	0.005	0.01	0.013
Nov 24 2021 11:50:00 AM	0.002	0.005	0.015	0.013
Nov 24 2021 11:51:00 AM	0.002	0.005	0.014	0.013
Nov 24 2021 11:52:00 AM	0.001	0.005	0.063	0.013
Nov 24 2021 11:53:00 AM	0.002	0.005	0.012	0.013
Nov 24 2021 11:54:00 AM	0.002	0.005	0.008	0.013
Nov 24 2021 11:55:00 AM	0.003	0.005	0.015	0.013
Nov 24 2021 11:56:00 AM	0.015	0.005	0.014	0.013
Nov 24 2021 11:57:00 AM	0.002	0.005	0.018	0.013
Nov 24 2021 11:58:00 AM	0.001	0.005	0.019	0.013
Nov 24 2021 11:59:00 AM	0.001	0.005	0.016	0.013
Nov 24 2021 12:00:00 PM	0.003	0.005	0.007	0.013
Nov 24 2021 12:01:00 PM	0.002	0.005	0.014	0.013
Nov 24 2021 12:02:00 PM	0.014	0.005	0.032	0.013
Nov 24 2021 12:03:00 PM	0.009	0.005	0.022	0.013
Nov 24 2021 12:04:00 PM	0.001	0.005	0.014	0.013
Nov 24 2021 12:05:00 PM	0.013	0.005	0.025	0.013
Nov 24 2021 12:06:00 PM	0.002	0.005	0.021	0.013
Nov 24 2021 12:07:00 PM	0.047	0.005	0.013	0.013
Nov 24 2021 12:08:00 PM	0.005	0.005	0.016	0.013
Nov 24 2021 12:09:00 PM	0.034	0.005	0.013	0.013
Nov 24 2021 12:10:00 PM	0.02	0.006	0.028	0.014
Nov 24 2021 12:11:00 PM	0.005	0.006	0.018	0.014
Nov 24 2021 12:12:00 PM	0.027	0.006	0.038	0.014
Nov 24 2021 12:13:00 PM	0.004	0.006	0.03	0.014
Nov 24 2021 12:14:00 PM	0.004	0.006	0.012	0.014
Nov 24 2021 12:15:00 PM	0.001	0.006	0.016	0.014
Nov 24 2021 12:16:00 PM	0.026	0.006	0.013	0.014
Nov 24 2021 12:17:00 PM	0.005	0.006	0.013	0.014
Nov 24 2021 12:18:00 PM	0.019	0.006	0.024	0.014
Nov 24 2021 12:19:00 PM	0.002	0.006	0.107	0.014
Nov 24 2021 12:20:00 PM	0.049	0.006	0.26	0.014
Nov 24 2021 12:21:00 PM	0.009	0.006	0.014	0.015
Nov 24 2021 12:22:00 PM	0.009	0.006	0.013	0.015
Nov 24 2021 12:23:00 PM	0.009	0.006	0.009	0.015
Nov 24 2021 12:24:00 PM	0.003	0.006	0.017	0.015
Nov 24 2021 12:25:00 PM	0.032	0.006	0.03	0.015
Nov 24 2021 12:26:00 PM	0.009	0.006	0.027	0.015
Nov 24 2021 12:27:00 PM	0.006	0.006	0.01	0.015
Nov 24 2021 12:28:00 PM	0.018	0.006	0.012	0.015
Nov 24 2021 12:29:00 PM	0.003	0.006	0.026	0.015
Nov 24 2021 12:30:00 PM	0.001	0.006	0.009	0.015
Nov 24 2021 12:31:00 PM	0.007	0.006	0.014	0.015
Nov 24 2021 12:32:00 PM	0.003	0.006	0.023	0.015
Nov 24 2021 12:33:00 PM	0.002	0.006	0.019	0.015
Nov 24 2021 12:34:00 PM	0.01	0.006	0.017	0.015
Nov 24 2021 12:35:00 PM	0.003	0.006	0.039	0.015
Nov 24 2021 12:36:00 PM	0.001	0.006	0.014	0.015
Nov 24 2021 12:37:00 PM	0.002	0.006	0.023	0.015
Nov 24 2021 12:38:00 PM	0.002	0.006	0.023	0.015
Nov 24 2021 12:39:00 PM	0.011	0.006	0.018	0.015
Nov 24 2021 12:40:00 PM	0.004	0.006	0.017	0.015
Nov 24 2021 12:41:00 PM	0.006	0.006	0.015	0.015
Nov 24 2021 12:42:00 PM	0.004	0.006	0.017	0.016
Nov 24 2021 12:43:00 PM	0.003	0.006	0.039	0.016
Nov 24 2021 12:44:00 PM	0.002	0.006	0.028	0.016
Nov 24 2021 12:45:00 PM	0.002	0.006	0.027	0.016
Nov 24 2021 12:46:00 PM	0.002	0.006	0.018	0.016
Nov 24 2021 12:47:00 PM	0.041	0.006	0.028	0.016
Nov 24 2021 12:48:00 PM	0.019	0.006	0.027	0.016

End Time	47119 Dust Trak Mass Conc. Total (Avg)	47119 Dust Trak TWA (Avg)	50061 Dust Trak Mass Conc. Total (Avg)	50061 Dust Trak TWA (Avg)
Nov 24 2021 12:49:00 PM	0.063	0.006	0.022	0.016
Nov 24 2021 12:50:00 PM	0.093	0.006	0.109	0.016
Nov 24 2021 12:51:00 PM	0.049	0.007	0.037	0.016
Nov 24 2021 12:52:00 PM	0.003	0.007	0.089	0.016
Nov 24 2021 12:53:00 PM	0.023	0.007	0.034	0.016
Nov 24 2021 12:54:00 PM	0.004	0.007	0.061	0.017
Nov 24 2021 12:55:00 PM	0.028	0.007	0.144	0.017
Nov 24 2021 12:56:00 PM	0.017	0.007	0.123	0.017
Nov 24 2021 12:57:00 PM	0.011	0.007	0.023	0.017
Nov 24 2021 12:58:00 PM	0.002	0.007	0.043	0.017
Nov 24 2021 12:59:00 PM	0.002	0.007	0.043	0.017
Nov 24 2021 1:00:00 PM	0.045	0.007	0.018	0.017
Nov 24 2021 1:01:00 PM	0.045	0.007	0.176	0.017
Nov 24 2021 1:02:00 PM	0.023	0.007	0.087	0.018
Nov 24 2021 1:03:00 PM	0.028	0.007	0.19	0.018
Nov 24 2021 1:04:00 PM	0.106	0.007	0.46	0.019
Nov 24 2021 1:05:00 PM	0.031	0.007	0.371	0.02
Nov 24 2021 1:06:00 PM	0.006	0.008	0.511	0.021
Nov 24 2021 1:07:00 PM	0.002	0.008	0.156	0.021
Nov 24 2021 1:08:00 PM	0.002	0.008	0.126	0.022
Nov 24 2021 1:09:00 PM	0.002	0.008	0.023	0.022
Nov 24 2021 1:10:00 PM	0.005	0.008	0.018	0.022
Nov 24 2021 1:11:00 PM	0.003	0.008	0.095	0.022
Nov 24 2021 1:12:00 PM	0.002	0.008	0.028	0.022
Nov 24 2021 1:13:00 PM	0.002	0.008	0.027	0.022
Nov 24 2021 1:14:00 PM	0.002	0.008	0.007	0.022
Nov 24 2021 1:15:00 PM	0.002	0.008	0.019	0.022
Nov 24 2021 1:16:00 PM	0.003	0.008	0.025	0.022
Nov 24 2021 1:17:00 PM	0.003	0.008	0.011	0.022
Nov 24 2021 1:18:00 PM	0.002	0.008	0.007	0.022
Nov 24 2021 1:19:00 PM	0.002	0.008	0.005	0.022
Nov 24 2021 1:20:00 PM	0.002	0.008	0.005	0.022
Nov 24 2021 1:21:00 PM	0.002	0.008	0.005	0.022
Nov 24 2021 1:22:00 PM	0.002	0.008	0.007	0.022
Nov 24 2021 1:23:00 PM	0.002	0.008	0.005	0.022
Nov 24 2021 1:24:00 PM	0.002	0.008	0.014	0.022
Nov 24 2021 1:25:00 PM	0.038	0.008	0.017	0.022
Nov 24 2021 1:26:00 PM	0.004	0.008	0.011	0.022
Nov 24 2021 1:27:00 PM	0.002	0.008	0.019	0.023
Nov 24 2021 1:28:00 PM	0.002	0.008	0.006	0.023
Nov 24 2021 1:29:00 PM	0.002	0.008	0.005	0.023
Nov 24 2021 1:30:00 PM	0.002	0.008	0.007	0.023
Nov 24 2021 1:31:00 PM	0.07	0.008	0.008	0.023
Nov 24 2021 1:32:00 PM	0.014	0.008	0.113	0.023
Nov 24 2021 1:33:00 PM	0.013	0.008	0.049	0.023
Nov 24 2021 1:34:00 PM	0.016	0.008	0.016	0.023
Nov 24 2021 1:35:00 PM	0.013	0.008	0.017	0.023
Nov 24 2021 1:36:00 PM	0.014	0.008	0.012	0.023
Nov 24 2021 1:37:00 PM	0.014	0.008	0.006	0.023
Nov 24 2021 1:38:00 PM	0.013	0.008	0.017	0.023
Nov 24 2021 1:39:00 PM	0.002	0.008	0.007	0.023
Nov 24 2021 1:40:00 PM	0.025	0.008	0.011	0.023
Nov 24 2021 1:41:00 PM	0.013	0.008	0.012	0.023
Nov 24 2021 1:42:00 PM	0.011	0.008	0.017	0.023
Nov 24 2021 1:43:00 PM	0.01	0.008	0.026	0.023
Nov 24 2021 1:44:00 PM	0.035	0.008	0.016	0.023
Nov 24 2021 1:45:00 PM	0.029	0.008	0.012	0.023
Nov 24 2021 1:46:00 PM	0.078	0.008	0.034	0.023
Nov 24 2021 1:47:00 PM	0.057	0.009	0.032	0.023
Nov 24 2021 1:48:00 PM	0.027	0.009	0.013	0.023
Nov 24 2021 1:49:00 PM	0.034	0.009	0.013	0.023
Nov 24 2021 1:50:00 PM	0.124	0.009	0.03	0.024
Nov 24 2021 1:51:00 PM	0.049	0.009	0.027	0.024
Nov 24 2021 1:52:00 PM	0.008	0.009	0.019	0.024
Nov 24 2021 1:53:00 PM	0.023	0.009	0.032	0.024
Nov 24 2021 1:54:00 PM	0.099	0.009	0.047	0.024
Nov 24 2021 1:55:00 PM	0.011	0.009	0.027	0.024
Nov 24 2021 1:56:00 PM	0.01	0.009	0.019	0.024
Nov 24 2021 1:57:00 PM	0.01	0.009	0.006	0.024
Nov 24 2021 1:58:00 PM	0.01	0.009	0.017	0.024
Nov 24 2021 1:59:00 PM	0.003	0.009	0.021	0.024
Nov 24 2021 2:00:00 PM	0.002	0.009	0.007	0.024
Nov 24 2021 2:01:00 PM	0.003	0.009	0.008	0.024

<b>End Time</b>	<b>47119 Dust Trak Mass Conc. Total (Avg)</b>	<b>47119 Dust Trak TWA (Avg)</b>	<b>50061 Dust Trak Mass Conc. Total (Avg)</b>	<b>50061 Dust Trak TWA (Avg)</b>
Nov 24 2021 2:02:00 PM	0.002	0.009	0.007	0.024
Nov 24 2021 2:03:00 PM	0.002	0.009	0.058	0.024
Nov 24 2021 2:04:00 PM		0.009	0.007	0.024
Nov 24 2021 2:05:00 PM			0.006	0.024
Nov 24 2021 2:06:00 PM			0.01	0.024

## **APPENDIX C**



## **Weekly Report – Westchester Airport Storm Sewer Replacement**

**Week of:** 11/21/21 to 11/27/21

**FE Personnel:** Brianna Tramutolo and Sergio Honl

### **Equipment present on-site:**

314E Excavator

Wacker walk-behind roller

Vibratory Roller

Komatsu 930M Front Loader

Dump Truck

### **Observations:**

No elevated readings were encountered on the PID.

No dust monitoring excursions were identified. Dust monitoring data can be provided upon request.

### **Progress:**

Sections trenched: Between roof drainage piping along western side of Building 10 to MH 7027

Structures placed: No structures were placed as MH 7027 was previously installed

Backfill completed: Between roof drainage piping connections and MH 7027 along western side of Building 10.

See attached map for a visual representation of progress.

### **Testing and Disposal:**

Neither waste class samples nor treatment system samples were collected this week.

### **Other FE Activities:**

FE continued to monitor the water levels in the treatment system.

## **Weekly Report – Westchester Airport Storm Sewer Replacement**

**Week of:** 11/01/21 to 11/05/21

**FE Personnel:** Dave Luer, Sergio Holn

### **Equipment present on-site:**

314E Excavator

Wacker walk behind roller

Water truck

Komatsu WA320 Excavator

Vibratory Roller

Komatsu 930M Front Loader

### **Observations:**

No elevated readings were encountered on the PID.

No dust monitoring excursions were identified. Dust monitoring data can be provided upon request.

### **Progress:**

Sections trenched: Between structures MH 7029 and 7029.1, MH 7029 to 7030 to 7031, including side runs to 7030.1 and 7031.1

Structures placed: Completed placing MH-7030, 7030.1, 7031 and 7031.1.

Backfill completed: Between structures MH 7029 and 7029.1, MH 7029 to 7030 to 7031, including side runs to 7030.1 and 7031.1

See attached map for a visual representation of progress.

### **Testing and Disposal:**

Neither waste class samples nor treatment system samples were collected this week. However, samples of water infiltrating the newly constructed structures was collected from the following locations:

### **Other FE Activities:**

FE continued to monitor the water levels in the treatment system.

## **Weekly Report – Westchester Airport Storm Sewer Replacement**

**Week of:** 11/08/21 to 11/12/21

**FE Personnel:** Dave Luer, Andrew Truman

### **Equipment present on-site:**

314E Excavator

Wacker walk behind roller

Water truck

Komatsu WA320 Excavator

Vibratory Roller

Komatsu 930M Front Loader

### **Observations:**

No elevated readings were encountered on the PID.

Dust monitoring excursions were identified on November 10. This was due to Airport operations, specifically street sweeping. Dust monitoring data can be provided upon request.

### **Progress:**

Sections trenched: Between structures MH 7031 and 7033, including side runs to 7032.1 and 7033.1

Structures placed: Completed placing MH-7032.1, 7033 and 7033.1.

Backfill completed: Between structures MH 7031 and 7033, including side runs to 7032.1 and 7033.1. Also completed remaining backfilling on the east side of Building 10.

See attached map for a visual representation of progress.

### **Testing and Disposal:**

Neither waste class samples nor treatment system samples were collected this week.

### **Other FE Activities:**

FE continued to monitor the water levels in the treatment system. The system was run on Thursday, November 11. 3,934 gallons were treated and discharged to the sanitary sewer.

OF-7 inspection.

It was determined that headwall 7015.1 would be replaced with an inlet that was positioned just below the level of the nearest asphalt to allow drainage, but prevent groundwater from entering the system.

Previously discussed was 7013.3, which will be replaced to remediate the faulty concrete basin.

Research is being done to determine if there is a way to create a watertight joint between the metal "chimney" of the manhole frame and the masonry beneath it at 7016.

At 7017, it was discussed that the leak was probably due to either a faulty boot, a damaged boot or an improperly tightened clamp. The corrective actions discussed were excavating down to the boot and fixing the issue, or possibly attempting to wrap the pipe from the inside with waterproof material.

At 7011.1, it was decided to remove the extant pipe between the manhole and the jellyfish filters, and replace with HDPE in hopes to remove the source of the leakage.

First Environment took velocity and depth measurements at headwall 7002. The ensuing calculations indicate a steady state flow in dry weather of about 10 to 35 gallons a minute.

## **Weekly Report – Westchester Airport Storm Sewer Replacement**

**Week of:** 11/15/21 to 11/19/21

**FE Personnel:** Dave Luer

### **Equipment present on-site:**

314E Excavator

Wacker walk-behind roller

Water truck

Komatsu WA320 Excavator

Vibratory Roller

Komatsu 930M Front Loader

### **Observations:**

No elevated readings were encountered on the PID.

No dust monitoring excursions were identified due to no intrusive work being performed. Dust monitoring data can be provided upon request.

### **Progress:**

Sections trenched: No sections were trenched this week.

Structures placed: No structures were placed this week.

Backfill completed: No sections were backfilled this week.

See attached map for a visual representation of progress.

### **Testing and Disposal:**

Neither waste class samples nor treatment system samples were collected this week.

### **Other FE Activities:**

FE continued to monitor the water levels in the treatment system. The system was run on Monday and Tuesday, November 15 and 16. 9,448 gallons were treated and discharged to the sanitary sewer.

## **APPENDIX D**

APPENDIX D  
Photo Log



Photo 1 – Excavation between MH-7029 and MH-7030



Photo 2 – Raising manhole chimney with brick and mortar, MH-7030

APPENDIX D  
Photo Log



Photo 3 – Backfill and compaction between MH-7029 and MH-7030



Photo 4 – Trenching, avoiding electrical utilities, between MH-7030 and MH-7030.1



APPENDIX D  
Photo Log



Photo 5 – Trenching MH 7032 to 7033

APPENDIX D  
Photo Log



Photo 6 – Trenching for new piping, roof drains, behind Building 10

APPENDIX D  
Photo Log



Photo 7 – New Roof Drain connections

APPENDIX D  
Photo Log



Photo 8 – Additional Roof Drain connections

## **APPENDIX E**

# FLUORO-SORB® ADSORBENT

## GENERAL INSTRUCTIONS FOR LOADING AND CONDITIONING FLUORO-SORB ADSORBENT IN A FILTRATION VESSEL



FLUORO-SORB® 200



FLUORO-SORB® 300



FLUORO-SORB® 400

### GENERAL INSTRUCTIONS FOR LOADING AND CONDITIONING IN A FILTRATION VESSEL

#### FOR FLUORO-SORB 200 ADSORBENT, FLUORO-SORB 300 ADSORBENT, AND FLUORO-SORB 400 ADSORBENT

A distributor or splash plate is required in the top inlet of the vessel. Laterals in the bottom of the vessel are also necessary. The openings in the bottom laterals or screens should be smaller than 0.0165 in (0.42 mm), which is the smallest particle size in media.

The waste stream to be treated must be free of suspended solids; otherwise, FLUORO-SORB adsorbent will be blinded and no treatment will occur. If suspended solids are a problem, a bag or cartridge filter must be placed prior to the vessel.

The vessel should have an air eliminator valve. If not, install one on the vessel or on the inlet pipe as it enters the top of the vessel.

Load the vessel with a minimum of 2 ft (0.6 m) of FLUORO-SORB adsorbent. Leave a minimum of 15% - 20% head space to allow for expansion of media (>30%) during back flush.

Fill the vessel with freshwater and back flush vessel (up-flow) for 30± 2 minutes.

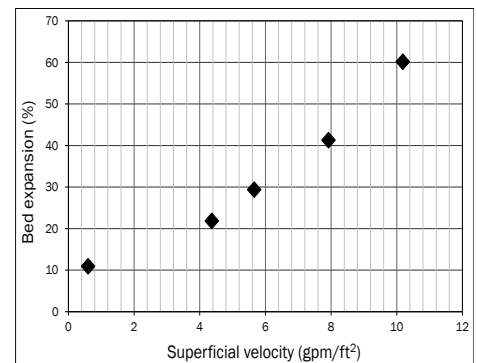
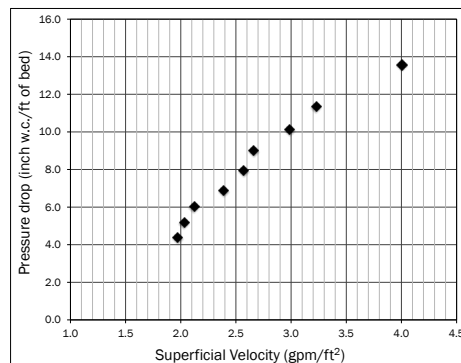
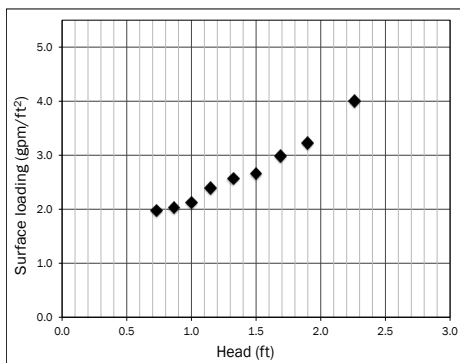
Water should be directed slowly up through the column starting at 1 gpm/ft<sup>2</sup> (41 Lpm/m<sup>2</sup>) and gradually increasing flowrate to 9 gpm/ft<sup>2</sup> (370 Lpm/m<sup>2</sup>) in the first few minutes to fluidize the media and attain sufficient transport velocities. This step accomplishes three important things:

- Removes fines
- Eliminates entrained air from the bed
- Washes off residual compounds from the manufacturing process

After back flush, do not drain vessel. The vessel is now ready for down flow operation.

## OPERATION

Please refer to FLUORO-SORB adsorbent technical data sheets to estimate the pressure drop as a function of superficial velocity. For drinking water applications, please refer to the NSF/ANSI certification for flow through conditions.



cetco@mineralstech.com | cetco.com | 800.527.9948

© 2017 CETCO. IMPORTANT: The information contained herein supersedes all previous printed versions, and is believed to be accurate and reliable. For the most up-to-date information, please visit [www.cetco.com](http://www.cetco.com). CETCO accepts no responsibility for the results obtained through application of this product. All products are sold on the understanding that the user is solely responsible for determining their suitability for the intended use and for proper use and disposal of the product. CETCO MAKES NO WARRANTY OF MERCHANTABILITY OR SUITABILITY FOR ANY PARTICULAR PURPOSE IN CONNECTION WITH ANY SALE OF THE PRODUCTS DESCRIBED HEREIN. CETCO reserves the right to update information without notice.





**FLUORO-SORB® 100**



**FLUORO-SORB® 200**



**FLUORO-SORB® 300**



**FLUORO-SORB® 400**

## FLUORO-SORB® ADSORBENT

### ADSORPTION MEDIA FOR THE REMEDATION AND REMOVAL OF PFAS

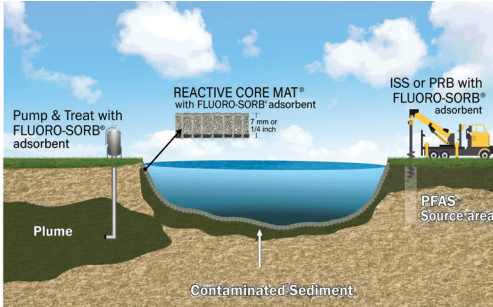
FLUORO-SORB adsorbent is a proprietary, NSF-certified adsorption media that is proven to effectively treat multiple variants of PFAS. Unlike other sorbent products that are selective and unpredictable in adsorbing PFAS, FLUORO-SORB adsorbent binds the entire spectrum of PFAS and in a wide variety of removal and remediation processes.

With a specially modified surface, FLUORO-SORB adsorbent resists competitive adsorption from other water and sediment contaminants making it a more effective and efficient choice.

FLUORO-SORB adsorbent is commercially available in four variations. For more information or to obtain a sample for your laboratory treatability study, contact [cetco@mineralstech.com](mailto:cetco@mineralstech.com).

### TREATMENT APPLICATIONS

Groundwater  
Drinking Water  
Surface Water  
Soil



## Adaptable Solutions for Your Specific Project

### Versatility in deployment

- Flow-through filtration technology for drinking and/or groundwater
- Permeable Reactive Barrier (PRB) for passive groundwater
- In-situ stabilization for source zone treatment
- Within a CETCO REACTIVE CORE MAT® composite geotextile mat for sediment capping
- Pre- or post-treatment in connection with other treatment media

### Variability in design

- Three available grain sizes in four custom blends
- 1500lb (680.4kg) supersacks

## High-Performing Treatment Option

### Superior Technology

- Higher sorption kinetics and better sorption capacity
- More selective toward entire family of PFAS
- Not impacted by co-contaminants in the waste stream
- Use with or in place of other treatment media for improved efficacy

### Trusted

- NSF/ANSI 61 certified
- Manufactured in an ISO9001:2015 facility
- Made in the USA

**To obtain a sample for your laboratory treatability study, contact [cetco@mineralstech.com](mailto:cetco@mineralstech.com).**



### Our Standards. Your Peace of Mind.

At CETCO, our goal is to help you succeed. Through our knowledge and experience in minerals, polymers, and the construction industry, we provide solutions to unique challenges globally. Our remediation technologies exceed industry standards and offer innovative alternatives to traditional construction options.

[cetco@mineralstech.com](mailto:cetco@mineralstech.com) | [cetco.com](http://cetco.com) | 800.527.9948

© 2019 CETCO. The information contained herein supersedes all previous printed versions, and is believed to be accurate and reliable. For the most up-to-date information, please visit [www.CETCO.com](http://www.CETCO.com). CETCO accepts no responsibility for the results obtained through application of this product. CETCO reserves the right to update information without notice.

product-sell-sheet-fluorosorb-adsorbent-na-en-201910-v2





# REACTIVE CORE MAT®

## WITH FLUORO-SORB® 200 ADSORBENT

### DESCRIPTION

REACTIVE CORE MAT with FLUORO-SORB 200 adsorbent consists of a layer of FLUORO-SORB 200 sandwiched between two geotextiles, which are needle-punched together. The result is a contaminated sediment capping mat that adsorbs PFAS contaminants.

### PANEL DIMENSIONS

- Panel Dimensions: 15 ft (4.57 m) wide x 100 ft (30.5 m) long
- Total Panel Area: 1,500 ft<sup>2</sup> (139.4 m<sup>2</sup>)

### ROLL DIMENSIONS

- Length: 16 ft (4.9 m)
- Diameter: 22 in (559 mm)
- Core Diameter: 4 in (100 mm) I.D.

- Nominal Weight: 1,500 lbs (680 kg)
- Packaging: 2 mil (0.05 mm) polyethylene sleeve

### SHIPPING

- Flatbed truck shipment size: 30 rolls; 45,000 ft<sup>2</sup> (4,181 m<sup>2</sup>)
- All shipments will contain three stacks of rolled materials on flatbed

### HANDLING

- Core Pipe: length = 18 ft (5.5 m); O.D. = 3.5 in (90 mm); strength rating = XXH or strongest available
- Alternatives: solid steel pipe with above dimensions; custom-fabricated “stinger” for forklift



- Spreader Bar: I-beam supported by chains
- Straps: factory-placed lifting straps available upon request

### TESTING DATA

MATERIAL PROPERTY	TEST METHOD	RESULT
FLUORO-SORB adsorbent mass/area <sup>1</sup>	CETCO Test Method	0.8 lb/ft <sup>2</sup> (3.9 kg/m <sup>2</sup> ) min.
Tensile strength <sup>2</sup>	ASTM D 4632	90 lbs (400 N) min.
Hydraulic conductivity <sup>3,4</sup>	ASTM D4491	1 x 10 <sup>-3</sup> cm/sec min.

Notes:

<sup>1</sup> FLUORO-SORB adsorbent mass reported on net roll weight basis

<sup>2</sup> Tensile testing performed in machine direction

<sup>3</sup> Sample deaired with vacuum for 16 hours. Permittivity at constant head of 2 inches and converted to hydraulic conductivity using Darcy’s Law and RCM thickness

<sup>4</sup> Typical values are based on periodic data

cetco@mineralstech.com | cetco.com | 800.527.9948

© 2017 CETCO. IMPORTANT: The information contained herein supersedes all previous printed versions, and is believed to be accurate and reliable. For the most up-to-date information, please visit www.cetco.com. CETCO accepts no responsibility for the results obtained through application of this product. All products are sold on the understanding that the user is solely responsible for determining their suitability for the intended use and for proper use and disposal of the product. CETCO MAKES NO WARRANTY OF MERCHANTABILITY OR SUITABILITY FOR ANY PARTICULAR PURPOSE IN CONNECTION WITH ANY SALE OF THE PRODUCTS DESCRIBED HEREIN. CETCO reserves the right to update information without notice.

