

Advanced Cleanup Technologies, Inc.

ENVIRONMENTAL CONSULTANTS

PHASE I ENVIRONMENTAL SITE ASSESSMENT

**32 John Street
Yonkers, New York 10701**

April 18, 2006

ACT File #: 5449-YONY

Prepared for:

**Mr. Bill Fonte
Trifont Realty
1955 Central Avenue
Yonkers, New York 10710**

CERTIFICATION

Property Location:

32 John Street
Yonkers, New York 10701

Advanced Cleanup Technologies, Inc. performed a Phase I Environmental Site Assessment on the above-referenced property. The Assessment included a property inspection, research into the historical uses of the property and surrounding land, a review of regulatory agency files pertaining to the property and an interview with the landlord regarding past and present conditions at the property.

The Phase I Assessment was performed to meet the minimum requirements established by ASTM's Standard Practice for Environmental Site Assessments (E 1527-00). The Assessment has also considered other environmental issues such as asbestos, radon and lead which are not covered by the ASTM standard.

The results of the assessment are contained in this report. Based upon this assessment, Advanced Cleanup Technologies, Inc. makes the following conclusions and representations concerning the scope of the assessment and the environmental quality of the property. The Phase I Environmental Site Assessment has revealed the following Recognized Environmental Conditions at the subject property:

- Suspect exterior drum storage area located at the subject property (Section 2.4);
- Suspect underground storage tanks located at the subject property (Section 3.3);
- Gasoline station located in the vicinity of the subject property (Section 4.0 and 5.0);
- Hazardous waste generation listed the subject property (Section 5.0);
- Suspect closed NYSDEC Spills listed at the subject property (Section 5.0).

We hereby certify that we have no interest, present or contemplated, in the properties inspected and that neither the employment to make the inspection nor the compensation is contingent on the value of the properties. The analyses, opinions and conclusions contained in this report are limited only by any reported assumptions or limiting conditions described herein, and are our personal unbiased professional opinions and conclusions.

We further certify that this inspection was performed in conformity with the ASTM Standard and the scope outlined in this report. This inspection report accurately reflects current federal, state and local guidelines.

Dated: April 18, 2006

X William K. Sisco
By: William K. Sisco
Senior Project Manager

X Paul Stewart
By: Paul Stewart
President

TABLE OF CONTENTS

Page No.

1.0	Introduction and Scope of the Assessment	1
2.0	Property Description	2
2.1	Site Vicinity	2
2.2	Site Construction Details	2
2.3	Building Interior	3
2.4	Building Exterior	3
3.0	Findings and Results of the Assessment	3
3.1	Asbestos	3
3.2	Hazardous Materials	4
3.3	Storage Tanks	4
3.4	Radon	4
3.5	Drinking Water Quality	5
3.6	Lead In Paint	5
3.7	Polychlorinated Biphenyls (PCB's)	5
4.0	Prior Use Investigation	5
5.0	Neighborhood Hazardous Waste Activities Review	7
6.0	Conclusion	10
7.0	Recommendations	10
8.0	Exclusions and Disclaimer	11

TABLE OF CONTENTS (cont.)

FIGURES

<u>NUMBER</u>	<u>TITLE</u>
1	Locational Diagram
2	Site Diagram
3	One Mile Radius Diagram
4	One-Quarter Mile Radius Diagram

APPENDICES

<u>SECTION</u>	<u>TITLE</u>
A	Regulatory Agency Documents
B	Fire Insurance Maps
C	Database Search Results

1.0 INTRODUCTION AND SCOPE OF ASSESSMENT

Advanced Cleanup Technologies, Inc. (ACT) was retained to perform a Phase I Environmental Site Assessment of the property located at 32 John Street, Yonkers, Westchester County, New York 10701. The Assessment was performed to meet or surpass the industry standard established by ASTM's Standard Practice for Environmental Site Assessments (E 1527-00). The purpose of the Assessment was to identify any Recognized Environmental Conditions at the property.

As defined by the ASTM, a Recognized Environmental Condition is the presence of any hazardous substances or petroleum products on real estate under conditions that indicate an existing release, a past release, or a material threat of a release.¹

The Assessment consisted of a visual inspection of the premises, interviews with property representatives regarding past and present conditions at the property, research into historical uses of the property and surrounding land and a review of regulatory agency files pertaining to the property. The Assessment also included an overview of the site's hydrogeologic setting and an evaluation of environmental risks associated with asbestos, radon and lead.

A site inspection was performed by Steven Walls and Chris Repetti of ACT on April 5, 2006. A member of the Yonkers Fire Department, Captain Tobin, provided access and information regarding the subject property. The property is owned by the City of Yonkers. The inspection consisted of the following activities:

- A visual examination of the interior and exterior of the premises;
- An evaluation of land usage in the area surrounding the site;
- Photography of the site.

All relevant Westchester County and City of Yonkers agencies were contacted for information pertaining to this property, including:

- Department of Buildings;
- Department of Health;
- Department of Environmental Protection;
- Bureau of Fire Prevention.

Databases of environmental information maintained by Federal and State agencies were also searched for known sources of environmental contamination at the site and its vicinity.

¹ American Society for Testing and Materials Practice E 1527-00, Sec. 3.3.28.

2.0 PROPERTY DESCRIPTION

2.1 Site Vicinity

The subject property, 32 John Street (aka 5-7 New School Street), is located in a residential and commercial area in the southern portion of Westchester County in New York. A Locational Diagram showing the site and its immediate vicinity is provided as Figure 1. The property is located along the south side of John Street and the east side of New School Street.

The Saw Mill River and a parking lot are located to the east of the subject property. The Saw Mill River and wooded land are located to the south of the subject property. A one-story commercial building is located to the north of the subject property. A parking lot is located to the west of the subject property. A gasoline station is located approximately 150 feet north of the subject property. This gasoline station will be further-discussed in Section 4.0 and 5.0 of this report.

The topography of the area is generally level. The vicinity of the site is approximately 55 feet above mean sea level.² The ground surface in the vicinity of the property is covered with asphalt and concrete pavement. The general direction of ground water flow beneath the property is toward the southwest. The bedrock which underlies this portion of Westchester County is generally metamorphic in character and Ordovician and Precambrian in age. It lies close to the surface and is exposed in many locations.

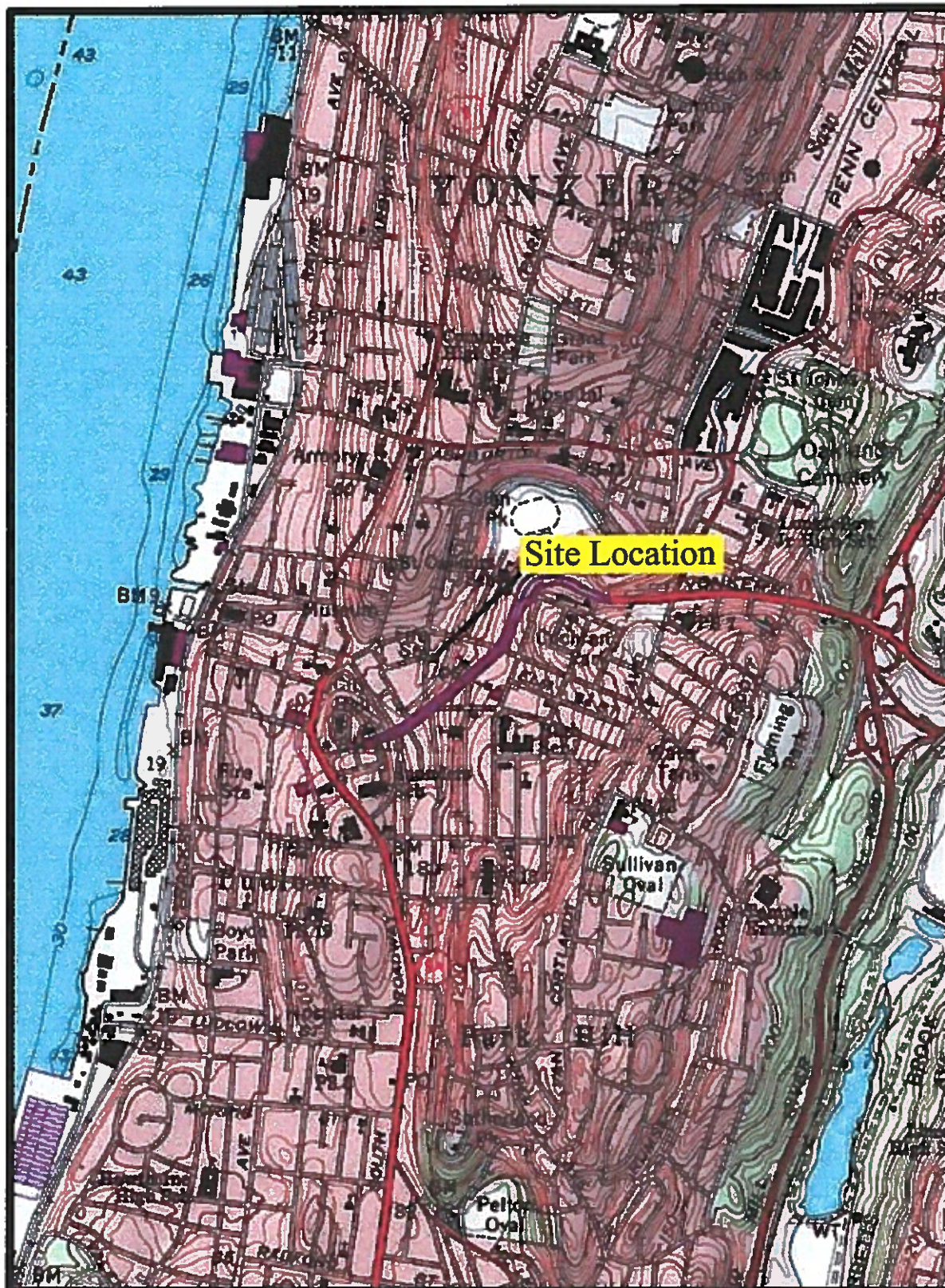
2.2 Site Construction Details

The subject property consists of a four-story building containing the City of Yonkers Engine #1 Fire Department and Fire Department Headquarters (Photographs 1 through 5). The building contains a full basement. The footprint of the building is approximately 10,000 square feet in area and the property is approximately 15,000 square feet in area. A Site Diagram is provided as Figure 2.

The electrical, natural gas and water services enter the building underground along the northern and western property boundaries. The utility meters are located in the northeast portion of the basement of the building. The property is connected to the municipal sewer system. The building is provided heat and hot water via natural gas-fired heating equipment located in the basement of the building (Photographs 6 and 7). No stains, odors or evidence of spills were identified in the vicinity of the heating equipment.

²

U.S.G.S. 7.5 Minute Series Topographic Map, Yonkers, New York



From USGS 7.5 Minute Topographic Map Of
Yonkers, New York Quadrangle



Figure 1

Locational Diagram

Job No. 5449-YONY	Date: 4/17/06
Dwg. No. 5449-01	Scale: 1"=2,000'
Drawn By: Steven Walls	Appr. By: William Sisco

Advanced Cleanup Technologies



Photograph 1: 32 John Street, Yonkers, New York



Photograph 2: Rear of the Building



Photograph 3: Asphalt Parking Area



Photograph 4: Asphalt Parking Area



Photograph 5: First Floor Truck Storage Garage

32 John Street

John Street

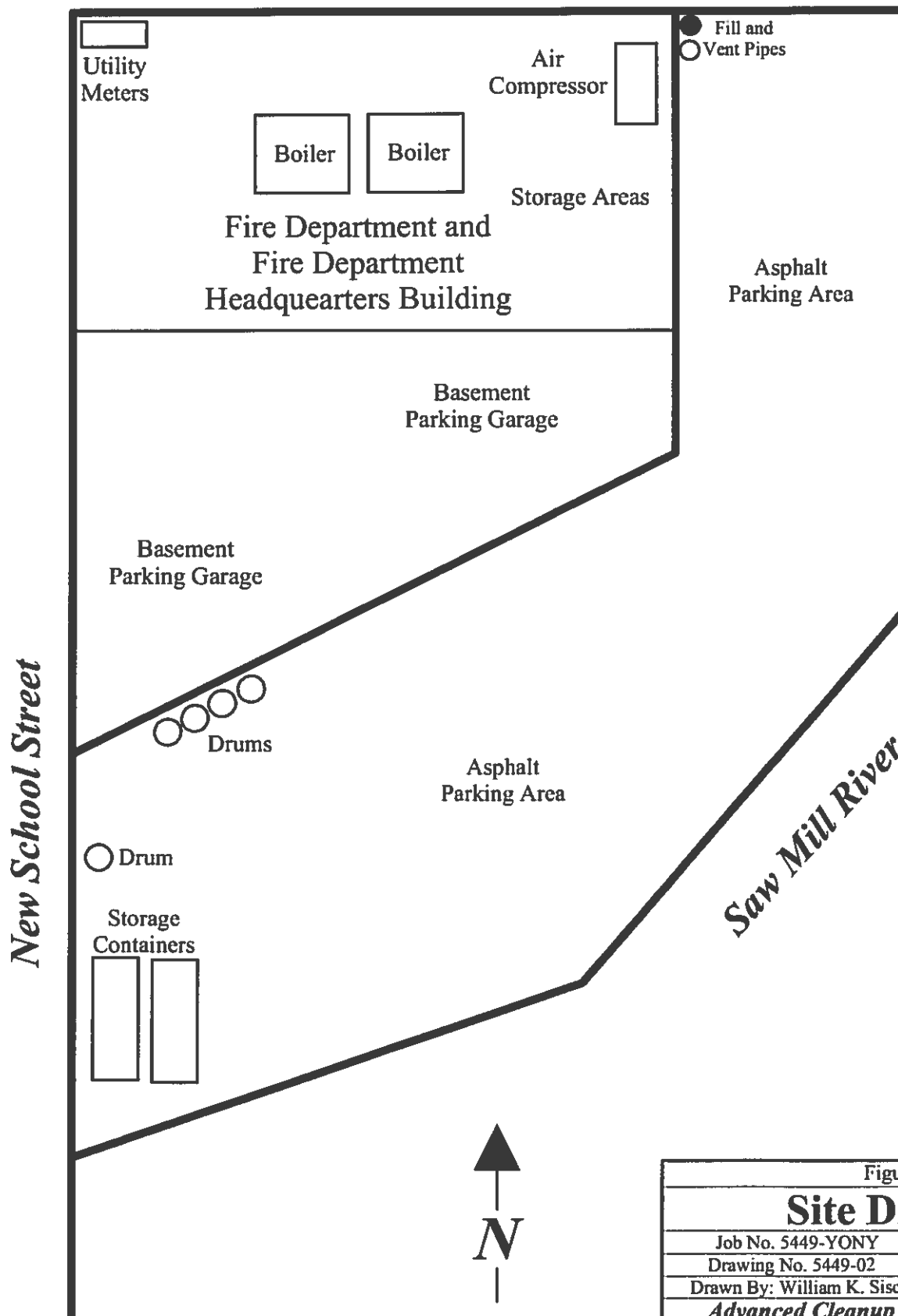


Figure 2

Site Diagram

Job No. 5449-YONY

Date: 4/17/06

Drawing No. 5449-02


Scale: NTS

Drawn By: William K. Sisco Approved By: Paul Stewar

Advanced Cleanup Technologies, Inc.



Photograph 6: Natural Gas Fired Heating Equipment



Photograph 7: Natural gas Fired Hot Water Heating Equipment

2.3 Building Interior

The building contains the City of Yonkers Engine #1 Fire Department and Fire Department Headquarters. The first floor of the building contains the garage areas for the fire trucks and equipment storage areas. The second floor contains locker rooms, common rooms and equipment storage areas. The third floor contains file rooms and storage and the fourth floor contains offices.

The southern portion of the basement contains a parking garage for employees of the building. The parking garage is accessed via New School Street. The northern portion of the basement contains the heating equipment, utility meters, laundry room, storage areas and air compressors used to fill the personal air tanks of the firemen.

The interior of the building consists of concrete, brick and carpet floors and painted concrete block and plaster walls and ceilings. Four floor drains were identified in the basement of the building. The floor drains discharge to the municipal sewer. No stains, odors or evidence of spills were identified in the vicinity of the floor drains or throughout the building.

2.4 Building Exterior

The exterior of the building is constructed of concrete block and brick masonry. The building has a flat, tar roof. The main entrances to the building are located along the western exterior wall, facing New School Street. Overhead doors which access the fire truck storage garage and parking garage are located along New School Street. A concrete sidewalk separates the building from John Street and New School Street. An asphalt parking area is located along the southern portion of the building. Two metal storage containers and parked vehicles are located in the parking area. No exterior storm water drains were identified at the property.

3.0 FINDINGS AND RESULTS OF THE ASSESSMENT

3.1 Asbestos

A visual inspection of the property for suspect asbestos-containing materials (ACM) such as pipe and boiler insulation, ceiling tiles and floor tiles was conducted. No suspect ACM was identified at the property.

These findings comprise only a preliminary inspection of the subject property for ACM and should not be interpreted as a formal asbestos survey. All Federal, State and local regulations should be followed with respect to the identification and abatement of asbestos-containing materials if renovations or demolition activities are to be performed at the property.

3.2 Hazardous Materials

A visual inspection of the property was conducted for evidence of potential hazardous material contamination. No areas of stained or discolored ground, stressed vegetation or excavated areas were observed anywhere on the property. No indication of previous environmental investigations, such as groundwater monitoring wells, was observed at the property or any adjoining properties. No pits, ponds, or lagoons indicative of hazardous waste disposal were identified at the property.

Four 55 gallon drums were identified along the southern exterior portion of the building (Photograph 8). An additional 55 gallon drum was identified in the southeast exterior portion of the building (Photograph 9). The contents of these drums is unknown. The drums are stored on asphalt pavement. Minor staining which appears to be petroleum based was identified in the vicinity the drums. This exterior drum storage area may be impacting the environmental quality of the subject property.

Additional containers of cleaners, paint and lubricants were identified is a metal cabinet in the building. No stains, odors or evidence of spills was identified in the vicinity these containers.

3.3 Storage Tanks

No aboveground storage tanks were identified at the subject property. A fill pipe which has been sealed with concrete and a vent pipe were identified along the northeast portion of the building. These pipes are associated with abandoned underground fuel oil tanks listed at the property. These tanks will be further-discussed in Section 4.0 and 5.0 of this report.

The Westchester County Department of Health (WCDH) has not responded to our search requests for tank information at the time of this report. This information will be forwarded as soon as it has been received and evaluated.

3.4 Radon

The New York State Department of Health maintains records of average radon levels for New York State based upon County. The average level for Westchester County is 2.7 picoCuries per Liter (pCi/L). This level is considered to be within the normal background range. The United States Environmental Protection Agency (USEPA) standard for radon is 4.0 pCi/L.³

³

New York State Department of Health Basement Radon Screening Data, March 1999.



Photograph 8: Exterior Drum Storage Area



Photograph 9: Exterior Drum Storage Area

3.5 Drinking Water Quality

The subject property is supplied water by the local municipality. The quality of this water is monitored by the municipality for organics and inorganics, including lead, in accordance with Federal law. The municipality must maintain lead concentrations at less than 15 micrograms per liter.⁴

3.6 Lead In Paint

An inspection of the property for chipped, peeling or cracking paint was performed. No areas of chipped, peeling or deteriorating paint were identified at the property. Therefore, a paint sample was not obtained.

The building at the subject property was constructed prior to 1978. Lead content in paints manufactured and distributed prior to 1978 were not Federally regulated. Therefore, paints applied to the building surfaces prior to 1978 were probably lead based. As previously-mentioned, the painted surfaces at the building were identified in good condition.

These findings comprise only a preliminary inspection for lead-based paint at the subject property and should not be interpreted as a formal lead-based paint inspection. All Federal, State and local regulations should be followed with respect to lead-based paint if renovations or demolition activities affecting painted surfaces are to be performed.

3.7 Polychlorinated Biphenyls (PCB's)

No electrical transformers containing substantial amounts of PCB-contaminated oil or hydraulic fluid were observed at the property. The building does not contain any hydraulic elevators. No equipment which could contain substantial amounts of PCB-contaminated oil was identified at the property.

4.0 PRIOR USE INVESTIGATION

In order to determine the prior uses of the property, all available regulatory agency documents and Fire Insurance Maps regarding the subject property were obtained and reviewed. Appendix A contains copies of the regulatory agency documents.

⁴

USEPA Safe Drinking Water Act, 42 USC 300, et. seq. (1982).

The City of Yonkers provided ACT with information regarding the subject property. The tax map number for the property is Block 475, Lot 50, 51, 55, 59 and 46. The property is owned by the City of Yonkers. The footprint of the building is approximately 10,000 square feet in area and the property is approximately 15,000 square feet in area. The building was constructed during 1927.

Memorandum's from the City Engineer of the City of Yonkers to the Commissioner of the Fire Department dated August 3, 1990 and August 14, 1990 indicate that two (2) 1,500 gallon underground fuel oil tanks and a 1,500 gallon diesel tank located at Engine #1 5-7 New School Street are leaking. The memo indicates that the product has been removed and the tanks are out of service.

Fire Insurance Maps for the years 1917, 1951, 1956, 1971, 1978 and 1989 were obtained and evaluated by ACT at Cornell University Library, Ithaca, New York. Appendix B contains copies of the Fire Insurance Maps.

The 1917 Map indicates the subject property as containing a contractors storage yard and storage buildings. The property to the north contains storage buildings. The property to the south and east contains the Nepperhan River (now Saw Mill River). The property to the west contains a contractors storage yard and storage buildings. The surrounding areas contain commercial buildings.

The 1951 Map indicates the subject property as containing the current Fire Department and Fire Department Headquarters building. The southern and eastern portions of the property are vacant and are the current location of the parking areas. The properties to the north, south and east are unchanged. The property to the west contains commercial buildings and a parking lot. The surrounding areas contain commercial buildings. A gasoline station is located approximately 150 feet north of the subject property.

The 1956, 1971, 1978 and 1989 Maps indicate the subject property, adjacent properties and surrounding areas as unchanged from the 1951 Map.

The review of the regulatory agency documents and Fire Insurance Maps indicate that the property was developed with the current building during 1927. Prior to 1927 the property contained a contractors storage yard and storage buildings. The underground fuel oil and diesel storage tanks will be further-discussed in Section 5.0 of this report, and may be impacting the environmental quality of the subject property.

A gasoline station has been located approximately 150 feet to the north of the subject property since prior to 1951. This gasoline station is associated with numerous closed spills, mentioned in Section 5.0 of this report, and may be impacting the environmental quality of the subject property.

5.0 NEIGHBORHOOD HAZARDOUS WASTE ACTIVITY REVIEW

In an effort to determine the potential impact from hazardous waste activities at the subject property and neighboring properties, a review of information on waste sites within one mile of the subject property was conducted. Figures 3 and 4 provide locations of plotted sites. Appendix C contains the results of the database searches. The review included a search of the following Federal data sources:

- National Priorities List (NPL);
- Comprehensive Environmental Response, Compensation, and Liability Act Information System (CERCLIS);
- Resource Conservation and Recovery Act Information System (RCRA);
- Emergency Response and Notification System (ERNS);

In addition, the review included a search of the following State data sources:

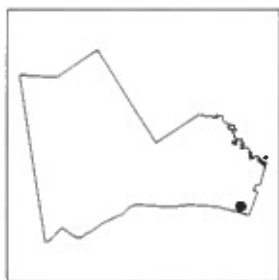
- New York State Department of Environmental Conservation (NYSDEC) listing of Leaking Underground Storage Tanks and Spills List;
- NYSDEC Solid Waste Management Facilities Database;
- NYSDEC listing of Inactive Hazardous Waste Disposal Sites or State equivalent NPL;
- NYSDEC listing of Inactive Hazardous Waste Disposal Site Study or State equivalent CERCLIS;
- NYSDEC listing of Petroleum Bulk Storage (PBS) Facilities.

The NPL and CERCLIS databases are maintained by the United States Environmental Protection Agency (USEPA) and contain records for each of the hazardous waste facilities nominated or chosen for cleanup under Superfund. The NPL database was searched for sites within a radius of 1 mile from the subject property. The subject property is not identified on the NPL database. No NPL sites are identified within 1 mile of the subject property.

The CERCLIS database was searched for sites within a radius of 1 mile from the subject property. The subject property is not identified on the CERCLIS database. One CERCLIS site is identified in the database within 1 mile of the subject property. This site is located approximately 2,102 feet northwest of the subject property. This site should not impact the environmental quality of the subject property.

The NYSDEC Solid Waste Landfill Facility database (SWLF) includes properties which are active solid waste disposal sites. The SWLF database was searched for sites within a radius of 1 mile of the subject property. The subject property is not identified on the SWLF database. One SWLF site is identified in the database within 1 mile of the subject property. This site is located approximately 2,652 feet north-northeast of the subject property. This site should not impact the environmental quality of the subject property.

**Toxics Targeting
1 Mile Radius Map
32 John Street
Yonkers, NY 10701**



Westchester County

- ⊕ NPL, CERCLIS, NYSDEC Inactive Hazardous Waste Disposal Registry or Registry Qualifying Site
- ⊞ Hazardous Waste Treater, Storer, Disposer
- ⊕ Hazardous Substance Waste Disposal Site
- ◇ Major Oil Storage Facility
- RCRA Corrective Action Facility
- ⊗ Solid Waste Facility
- ⊙ Brownfields Site

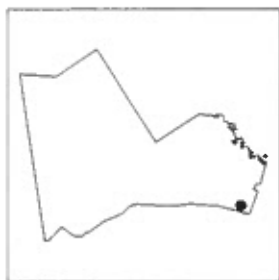
- Site Location
- Minor Roads
- Major Roads
- Expressways
- 1 Mile Radius
- 1/2 Mile Radius
- 1/4 Mile Radius
- Waterbody
- - - County Border
- ⊕ Railroad Tracks



Figure 3

Toxics Targeting 1/4 Mile Closeup Map

32 John Street
Yonkers, NY 10701



Westchester County

⊕ NPL, CERCLIS, NYSDEC Inactive Hazardous Waste
Disposal Registry or Registry Qualifying Site

⊞ Hazardous Waste Treater,
Storer, Disposer

⊕ Hazardous Substance
Waste Disposal Site

◇ Major Oil
Storage Facility

△ Chemical Storage
Facility

✱ Toxic
Release

▽ Wastewater
Discharge

⊞ Enforcement
Docket Facility

◆ Petroleum Bulk
Storage Facility

⊞ Hazardous Waste
Generator, Transp.

⊞ Air
Release

⊞ Material Spill

⊞ Hazardous
Site

⊞ Solid Waste
Facility

⊞ RCRA Corrective
Action Facility

⊞ Inactive Hazardous Waste
Disposal Site

⊞ Site Location

⊞ Minor Roads

⊞ Major Roads

⊞ Expressways

⊞ 1/4 Mile Radius

⊞ 1/8 Mile Radius

⊞ 1/2 Mile Search Radius

⊞ County Border

⊞ Railroad Tracks

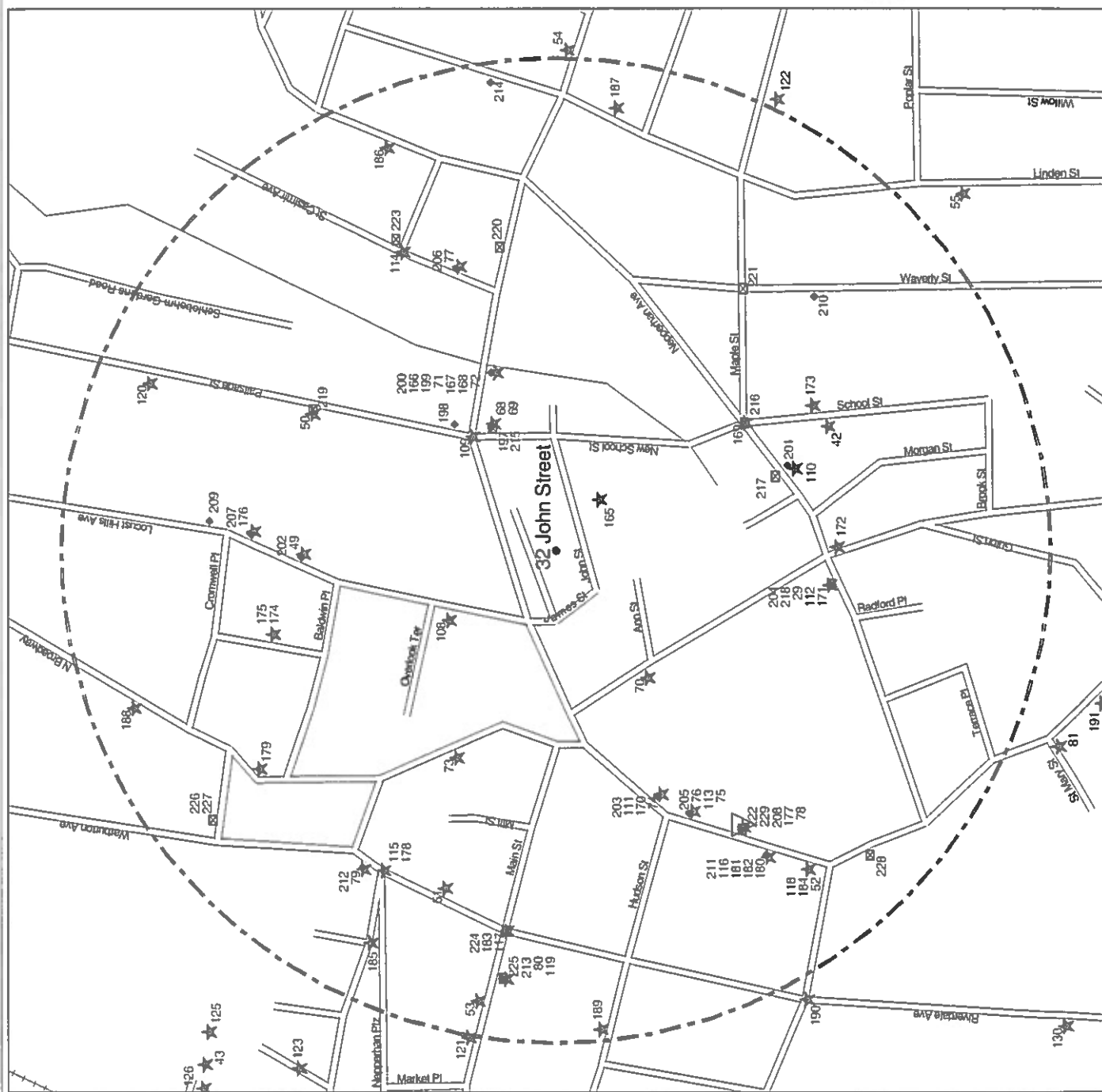


Figure 4

The NYSDEC publication of Brownfield Cleanup Sites in New York State contains a listing of all properties and facilities where expansion or redevelopment is complicated by real or perceived environmental contamination. The subject property is not identified in the database. A total of 18 Brownfield sites are identified in the database within 1 mile of the subject property. The closest site is located approximately 1,558 feet west of the subject property. These sites should not impact the environmental quality of the subject property.

The RCRIS database includes listings of properties which are considered Hazardous Waste Treatment, Storage or Disposal (TSD) facilities or Hazardous Waste Generators/Transporters. The subject property is not listed in the RCRIS TSD database. No RCRIS TSD sites are identified within 1 mile of the subject property.

The RCRIS database includes listings of properties which are under going Corrective Action. The subject property is not listed in the Corrective Action database. No RCRIS Corrective Action sites are identified within 1 mile of the subject property.

The subject property is listed as a RCRIS Hazardous Waste Generator/Transporter. The subject property, Engine #1 FD at 5-7 New School Street, is identified as Site #197. The facility ID number is NYR000065649. The site is listed as a small quantity generator. The property generated 1,217 pounds of mercury in 1999. Additional information regarding the hazardous waste generation at the subject property should be provided to ACT for review to further document the hazardous waste handling practices at the subject property.

A total of 13 additional RCRIS Hazardous Waste Generator/Transporter sites are identified within ¼ mile of the subject property. The closest site is located approximately 608 feet southeast of the subject property. These Hazardous Waste Generator/Transporter sites should not impact upon the environmental quality of the subject property.

The ERNS database is a Federal listing of properties which emergency responses were made to in reference to hazardous waste. The ERNS database was searched for the subject property. The subject property is not listed in the ERNS database.

The NYSDEC Spills and Leaking Underground Storage Tank (LUST) lists were searched for all reported spills within ½ mile of the subject property. The subject property is listed in the databases as containing two closed spill numbers. These incidents are described below

The subject property, Engine #1 Yonkers FD at 5-7 New School Street, is identified as Site #68. The incident occurred on July 25, 1990 and was assigned a spill number 90-04600. The cause of the spill is listed as a tank test failure. The material spilled is listed as diesel. The spill impacted the soil beneath the property. The spill remarks indicate "tank is empty, City of Yonkers taking bids for tank removal." The spill was closed by the NYSDEC on June 18, 1993. This closed spill may be impacting the environmental quality of the subject property.

The subject property, Yonkers Fire Engine CO. #1 at 5-7 New School Street, is identified as Site #69. The incident occurred on March 8, 1990 and was assigned a spill number 89-11558. The cause of the spill is listed as a tank test failure. The material spilled is listed as #2 fuel oil. The spill impacted the soil beneath the property. The spill remarks indicate "no action yet determined." The spill was closed by the NYSDEC on June 18, 1993. This closed spill may be impacting the environmental quality of the subject property.

A total of 170 Spills or LUSTs have occurred within ½ mile of the property. The closest active site is located approximately 620 feet south-southwest of the subject property. This site and the remaining active sites should not impact upon the environmental quality of the subject property. A total of five closed spills are identified at the gasoline station located approximately 150 feet to the north of the subject property. This gasoline station may be impacting the environmental quality of the subject property.

The NYSDEC publication of Hazardous Substance Waste Disposal Sites in New York State, dated May 2000, contains a listing of all suspected properties and facilities in New York State that have been identified as possibly containing toxic or hazardous wastes and/or contamination in various forms. The subject property is not identified in the listing. No Hazardous Substance Waste Disposal sites are identified in the database within 1 mile of the subject property.

The NYSDEC publication of Inactive Hazardous Waste Disposal Sites in New York State, dated August 2004, contains a listing of all properties and facilities in New York State that have been identified as containing toxic or hazardous wastes and/or contamination in various forms. The subject property is not identified in the listing. One Inactive Hazardous Waste Disposal site is identified in the database within 1 mile of the subject property. This site is located approximately 5,004 feet north of the subject property. This site should not impact the environmental quality of the subject property.

The NYSDEC listing of Petroleum Bulk Storage (PBS) facilities was searched for any listings within ¼ mile of the subject property. The subject property is identified in the PBS database.

The subject property, Engine #1 FD at 5-7 New School Street, is identified as Site #197. The PBS number is listed as 3-493856. A total of three underground tanks are listed at the property. Two (2) 1,500 gallon underground fuel oil tanks are listed as closed in place in December of 1991. One (1) 1,500 gallon underground diesel tank is listed as removed in January of 1992. The installation date of the tanks is not listed. No additional information was identified for this PBS listing. These abandoned and the removed underground storage tanks may be impacting the environmental quality of the subject property.

A total of 17 additional PBS facilities are identified in the database within ¼ mile of the property. These sites should not impact upon the environmental quality of the subject property.

6.0 CONCLUSIONS

The results of the Phase I Environmental Site Assessment are contained in this report. Based upon this assessment, Advanced Cleanup Technologies, Inc. makes the following conclusions and representations concerning the scope of the assessment and the environmental quality of the property. The Phase I Environmental Site Assessment has revealed the following Recognized Environmental Conditions at the subject property:

- Suspect exterior drum storage area located at the subject property (Section 2.4);
- Suspect underground storage tanks located at the subject property (Section 3.3);
- Gasoline station located in the vicinity of the subject property (Section 4.0 and 5.0);
- Hazardous waste generation listed the subject property (Section 5.0);
- Suspect closed NYSDEC Spills listed at the subject property (Section 5.0).

Except for these issues, no further assessment work is necessary in order to evaluate the environmental condition of the property.

7.0 RECOMMENDATIONS

Advanced Cleanup Technologies makes the following recommendation with respect to the above Recognized Environmental Conditions at the property:

Exterior Drum Storage Area

Suspect Underground Storage Tanks

Gasoline Station in the Vicinity of the Subject Property

A Ground-Penetrating Radar (GPR) survey should be performed throughout the property in order to identify the location of any abandoned underground storage tanks or excavations of former underground storage tanks.

The soil and groundwater quality beneath the subject property should be evaluated to determine if the exterior drum storage area, suspect underground storage tanks and gasoline station located in the vicinity of the property have impacted the environmental quality of the subject property. The above tasks can be accomplished by the installation, sampling and analysis of soil borings and temporary groundwater monitoring wells throughout the subject property.

Hazardous Waste Generation and Suspect Closed NYSDEC Spills

Additional information should be provided regarding the hazardous waste generation of Mercury and the closed NYSDEC Spills listed at the subject property. This information should be reviewed to determine if additional assessment work is required regarding these issues.

The results of the above evaluation should be presented in a formal Phase II Environmental Site Assessment Report. The Phase II Environmental Site Assessment can be accomplished for approximately \$8,000.00-\$10,000.00.

8.0 EXCLUSIONS AND DISCLAIMER

The purpose of this investigation was to assess the potential environmental liabilities at the subject site with respect to data which Advanced Cleanup Technologies, Inc. has accumulated during the Phase I Environmental Site Assessment. The conclusions presented in this report are based solely on the observations of the site at the time of the investigation. Data provided, including information provided by others, was utilized in assessing the site conditions. The accuracy of this report is subject to the accuracy of the information provided. Advanced Cleanup Technologies, Inc. is not responsible for areas not seen or information not collected. This report is given without a warranty or guarantee of any kind, expressed or implied. Advanced Cleanup Technologies, Inc. assumes no responsibility for losses associated with the use of this report.

APPENDIX A
REGULATORY AGENCY DOCUMENTS

Advanced Cleanup Technologies, Inc.

ENVIRONMENTAL CONSULTANTS

April 6, 2006

Freedom of Information
Westchester County Department of Health
145 Huguenot Street
New Rochelle, New York 10801
Fax: 914-813-5014

To whom it may concern:

We are writing pursuant to the New York State Freedom of Information Law to request access to information available from your agencies. We would like to receive prior and current information regarding the property located at:

**32 John Street
Yonkers, NY 10701**

Specifically, we would like to obtain information regarding: chemical storage, bulk storage, tanks, spills, violations, inspections, permits, sampling, and emergency responses. Please forward all correspondence to William K. Sisco at A.C.T., 115 Rome Street, Farmingdale, NY 11735; Phone (631) 293-4992, Fax (631) 293-4986. We would be happy to reimburse you for any costs incurred regarding the copying of information. Thank you for your assistance, we await your reply.

Sincerely,

William K. Sisco
William K. Sisco
Senior Project Manager

WKS:nl
5434

115 Rome Street • Farmingdale, New York 11735 • Tel: 631/293-4992 • Fax: 631/293-4986
1000 7th North Street, Suite B-30 • Liverpool, New York 13088 • Tel: 315/451-9720 • Fax: 315/451-9727
E-mail: advancedcleanuptech.com

Andrew J. Spano
County Executive

Department of Health

Joshua Lipsman, M.D., M.P.H.
Commissioner

April 11, 2006

Advanced Cleanup Technologies, Inc.
115 Rome Street
Farmingdale, NY 11735
Att: William K. Sisco

Re: Freedom of Information
Request No. 0277
32 John Street
Yonkers, NY 10701

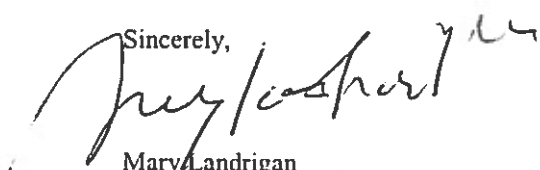
Dear Mr. Sisco:

This is to acknowledge the receipt of your Freedom of Information request dated April 6, 2006 which was received in this office on April 11, 2006.

Your request has been forwarded to the appropriate staff for response; it is anticipated that you will have a response to your request by May 2, 2006.

If you need to communicate with us in the future, please use the "Request Number indicated above. The FOIL office number is: (914) 813-5004. Thank you.

Sincerely,




Mary Landrigan
Freedom of Information Officer

ML/ns

Advanced Cleanup Technologies, Inc.

ENVIRONMENTAL CONSULTANTS



March 28, 2006

Mr. Kevin Crozier
FOIA Officer
City Hall, City of Yonkers
40 South Broadway
Yonkers, NY 10701

Dear Mr. Crozier:

We are writing pursuant to the Freedom of Information Law to request access to information available from your agencies. We would like to receive prior and current information regarding known or potential environmental and public health hazards regarding the property located at:

**32 John Street
Yonkers, NY 10701**

Specifically, we would like to obtain access to current and previous assessment information, such as assessment cards, Building Department records, such as construction permits, date of building construction, property development, past usage and violations. We represent Trifont Realty in the property sale or refinance.

Please forward all correspondence to William K. Sisco at A.C.T., 115 Rome Street, Farmingdale, NY 11735; Phone (631) 293-4992, Fax (631) 293-4986. We would be happy to reimburse you for any costs incurred regarding the copying of information. Thank you for your assistance, we await your reply.

Sincerely,

William K. Sisco
Senior Project Manager

WKS:nl
5434

115 Rome Street • Farmingdale, New York 11735 • Tel: 631/293-4992 • Fax: 631/293-4986
1000 7th North Street, Suite B-30 • Liverpool, New York 13088 • Tel: 315/451-9720 • Fax: 315/451-9727
E-mail: advancedcleanuptech.com

PHILIP A. AMICONE
MAYOR

FRANK J. RUBINO
CORPORATION COUNSEL



CITY HALL
YONKERS, NEW YORK 10701-3883
(914) 377-6240

DEPARTMENT OF LAW
CITY OF YONKERS

April 11, 2006

Advanced Cleanup Technologies, Inc.
115 Rome Street
Farmingdale, NY 11735
Att: William K. Sisco

**Re: Freedom of Information Law Request for information
concerning 12 Palisade Avenue; 27 Palisade Avenue; 25 Palisade
Avenue; 33 Palisade Avenue; 32 John Street; 89 Elm Street,
Yonkers, NY**

Dear Mr. Sisco:

This letter is in response to your FOIL request, received by this office on April 11, 2006, for information pertaining to the properties listed in the above-caption.

City Records regarding the aforementioned addresses are available at the Building and Housing Department. Due to the sheer volume of the material, the files will be available for review at the Building and Housing Department, between 8:30 a.m. and 3:30 p.m. Monday thru Friday. That office is located at 87 Nepperhan Avenue, 5th Floor, Yonkers, NY.

If you need further information, you may contact Mary Ann at 377-6500.

Thank you for your cooperation.

Yours truly,

A handwritten signature in black ink, appearing to read "Eric D. Arena".

Eric D. Arena
FOIL Officer

DATA

Print This Page

Show Results

PARCEL ID	1-475-59
-----------	----------

Owner Details		
Owner Last Name	Owner First Name	Prior Owner
City Of Yonkers	-	-

Tax Map Address Details				
Street Number	Street Name	City	State	Zip
32	John	Yonkers	NY	10701

Assessment Details			
Land Assessed Value	Total Assessed Value	Full Market Value	Assessment Year
-	-	-	null

Property Details		
Property Class	Zoning Code	Total Acres
-	-	-

Sale Details		
Sale Date (yyyy-mm-dd)	Full Sales Price	Sale Type
-	-	-

ADDRESS

Print This Page

Show Results

PARCEL ID	1-475-59
-----------	----------

Tax Map Address Detail	
Name	City Of Yonkers
Street Address	32 John St
City, State and Zip	Yonkers, NY 10701

Owner Mailing Address	
Name	City Of Yonkers
Second Owner Name	-
Attention To	-
Additional Address	Fire House & Hdq
Po Box No	-
Street Address	City Hall
City, State and Zip	Yonkers, NY 10701

Tax Bill Mailing Address	
Name	-
Attention To	-
Additional Address	-
Po Box No	-
Street Address	-
City, State and Zip	-

Third Party Address	
Name	-
Attention To	-
Additional Address	-
Po Box No	-
Street Address	-

ASSESSMENT RECORD

DATE	PERMIT NO.	WORK	EST. CODE	LAND	BUILDINGS	TOTAL	EXEMPTIONS	NET TAXABLE VALUE	BROWN VALLEY SEWER	SANITARY SEWER	DIST.	YEAR
				37100	248000	285000	285000	-	285000	000	3	1953
				440000	732800	276800	276800		276800	276800	3	1955
				3100	74200	77300	77300		77400	77400	3	1954
				444000	237800	276200	276200		276800	276800	3	1955

studies

2002
2003
2004
2005
2006
2007
2008
2009
2010
2011
2012

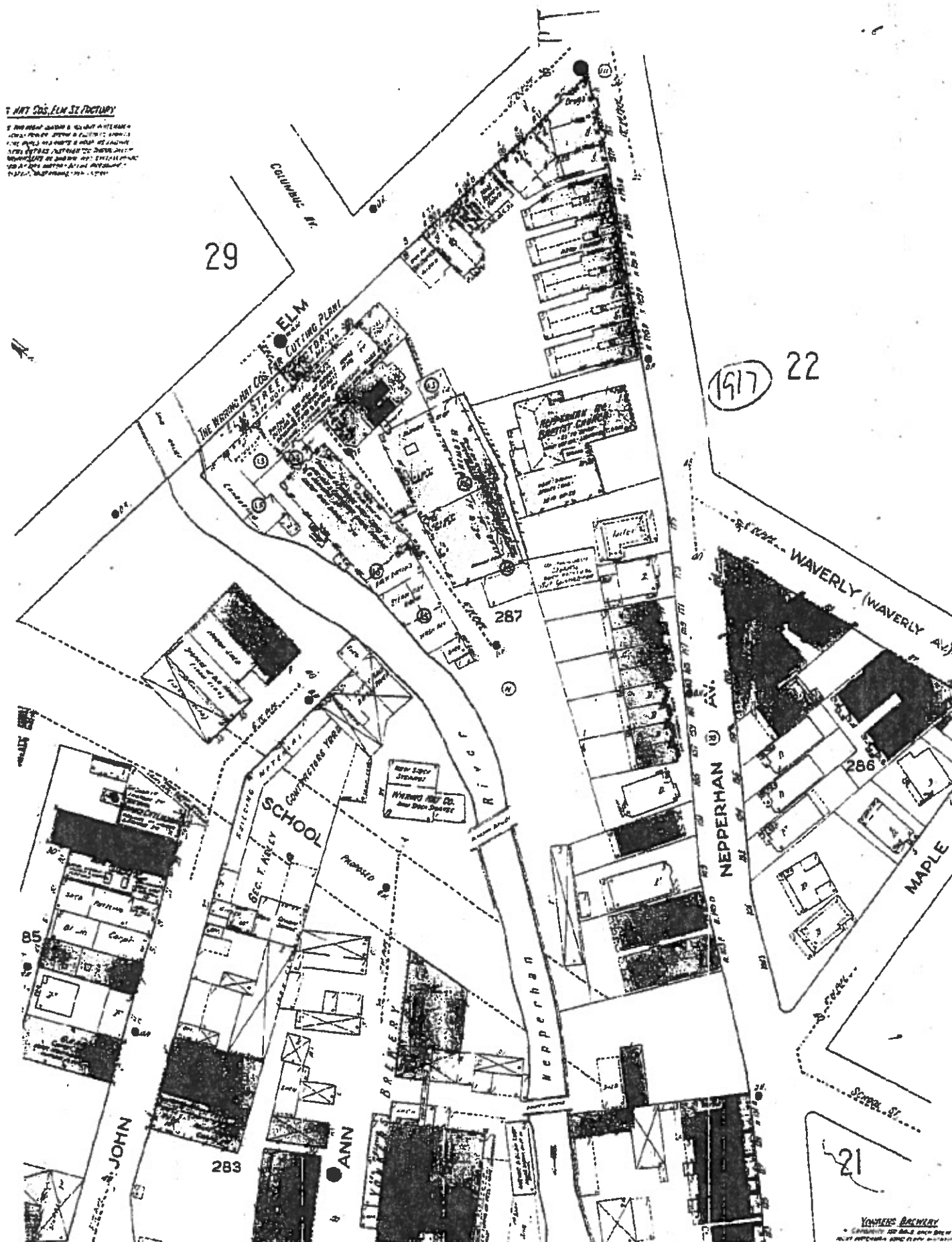

1.880X VALLEY

2nd SOUTH YONKERS

PROPERTY OWNERSHIP RECORD

[illegible]

APPENDIX B
FIRE INSURANCE MAPS

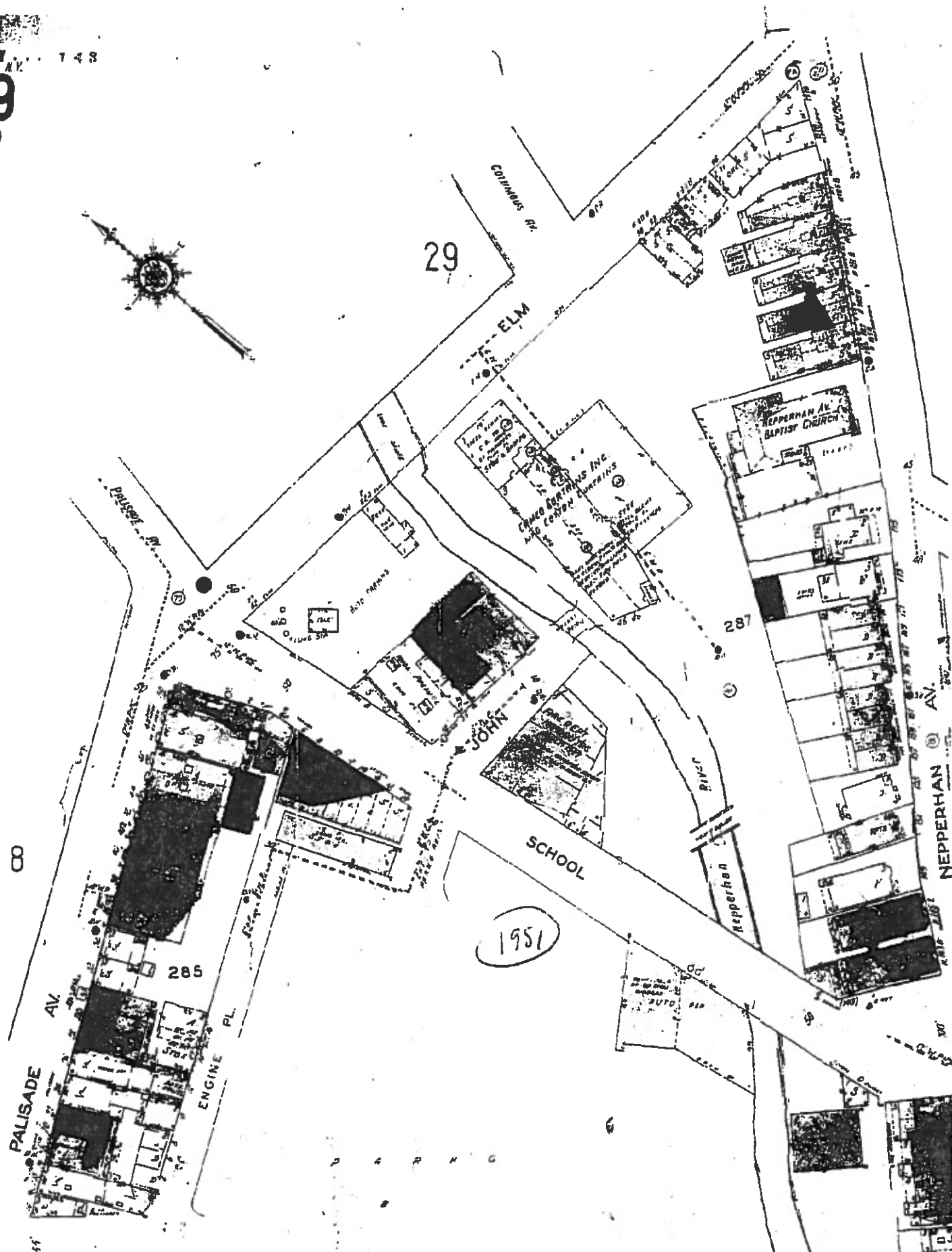


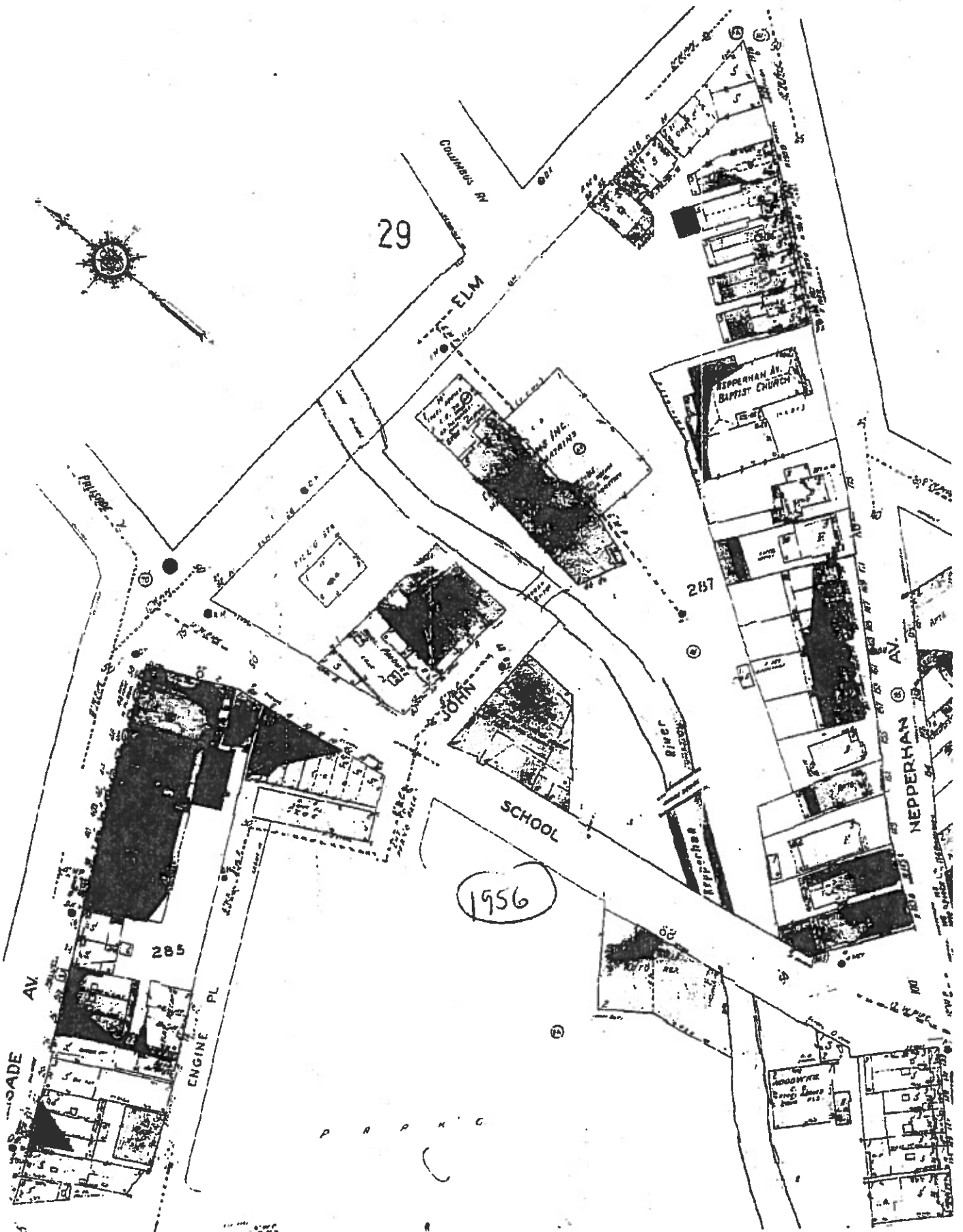
YONKERS BREWERY
• CAPACITY 100 BBL. each day

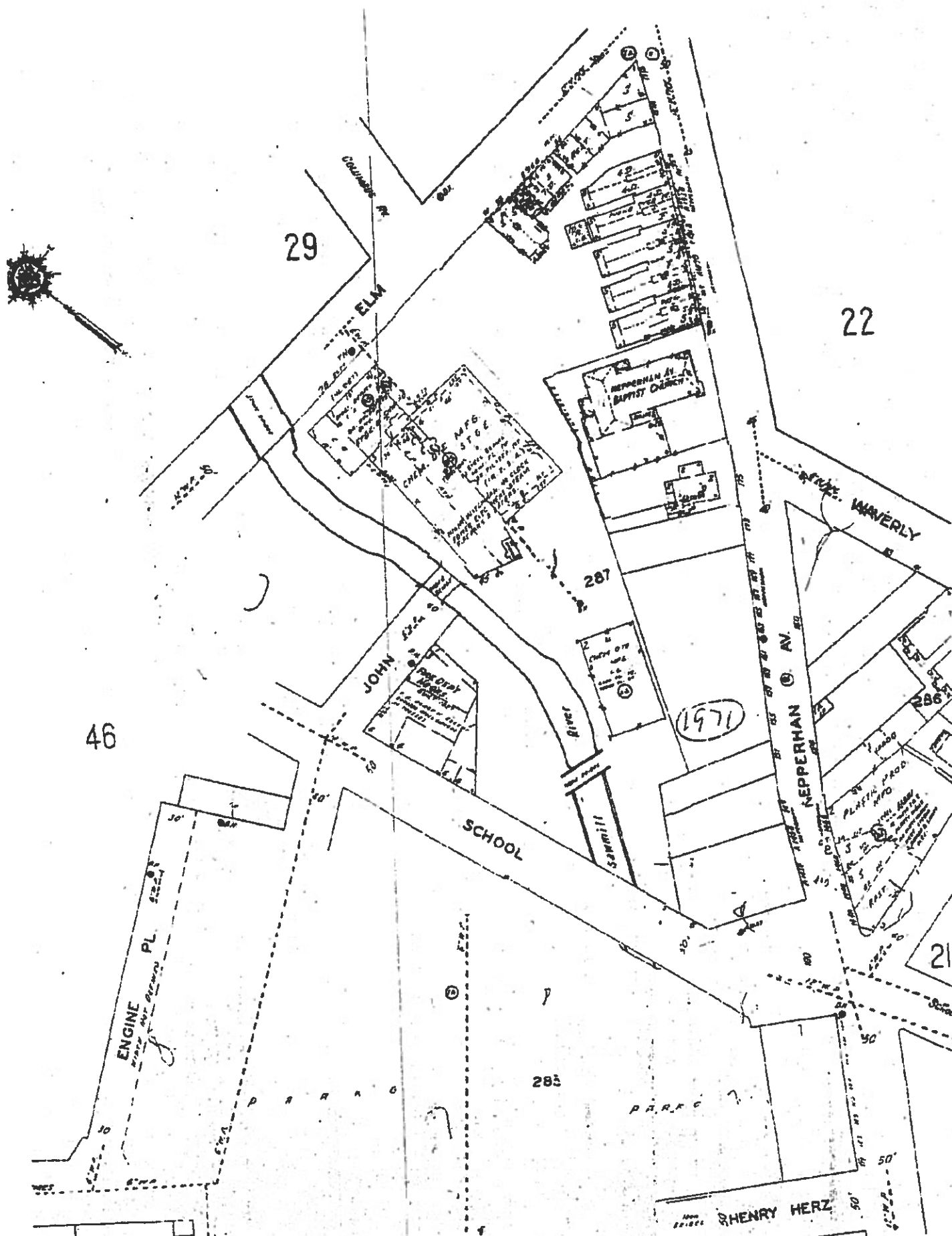
- **CAPABILITY**: NOT MEASURING HOW WELL WE DO BUT HOW WELL WE CAN DO

148

9







APPENDIX C
DATABASE SEARCH RESULTS



*** NPL, CERCLIS, INACTIVE HAZARDOUS WASTE REGISTRY SITES AND/OR REGISTRY QUALIFYING SITES *
* IDENTIFIED WITHIN 1 MILE SEARCH RADIUS ***

PLEASE NOTE: * Compass directions can vary substantially for sites located very close to the subject property address.

The New York State Department of Environmental Conservation issues Quarterly Status Reports of the Inactive Hazardous Disposal Site Registry. Part Five of those reports identifies *all sites that are under an investigation by the DEC in order to determine whether or not the site meets the statutory definition of an inactive hazardous waste disposal site.* Sites identified in Part Five are not currently listed in the Registry and may be added to the Registry or dropped from consideration. This section contains information on those sites.

Map Identification Number 1

PATCLIN CHEMICAL CO
66 ALEXANDER STREET

YONKERS, NY 10701

EPA Facility Id: NYD986925790

MAP LOCATION INFORMATION

Site location mapped by: ADDRESS MATCHING

Approximate distance from property: 2102 feet to the NW

ADDRESS CHANGE INFORMATION

Revised street: NO CHANGE

Revised zip code: NO CHANGE

SITE DESIGNATION:

NPL -

CERCLIS - X

NYSDEC REGISTRY -

NYSDEC REGISTRY QUALIFYING -

**USEPA COMPREHENSIVE ENVIRONMENTAL RESPONSE
COMPENSATION AND LIABILITY INFORMATION SYSTEM (CERCLIS)**

SITE INFORMATION

EPA-ID: NYD986925790

Site Name:

PATCLIN CHEMICAL CO

Site Street:

66 ALEXANDER STREET

Site City/State/Zip:

YONKERS, NY 10701

Site-ID: 0203907

NFRAP (No Further Remedial Activity Planned) Status: NOT DESIGNATED AS NFRAP

Owner Indicator:

Unknown

Incident Type:

NPL Status Indicator: Not on the NPL

Incident Category:

USGS Hydrological Unit: 02030101

Non-NPL Status:

RCRA Flag:

Federal Facility Flag: Not a Federal Facility

Removal Only Site (No Site Assessment Work Needed)

SITE DESCRIPTION:

Request for archiving made by the Removal Program 8/31/2001 - Decision not to pursue Cost Recovery (J. Witkowski/L. Peterson)
} Removal request for unarchiving 10/11/02 (J. Witkowski)

OPERABLE UNIT INFORMATION

Operable Unit ID: 00

Operable Unit Name: SITEWIDE

ACTION INFORMATION

Name: ADMIN ORDER ON CONSENT
Lead: Federal Enforcement
Qualifier:
Category: Both Intramural and Extramural Entry into IFMS
IFMS Entry: Both Intramural and Extramural Entry into IFMS
Anomaly Indicator:

Actual Start Date:
Actual Completion Date: 19940630
Operable Unit ID: 00
Planning Status:
Financial Budget Source: Enforcement

Name: PRP REMOVAL
Lead: Responsible Party
Qualifier: Stabilized
Category: Time Critical
IFMS Entry: Both Intramural and Extramural Entry into IFMS
Anomaly Indicator:

Actual Start Date: 19940922
Actual Completion Date: 19960926
Operable Unit ID: 00
Planning Status: Primary
Financial Budget Source: Removal

Name: REMOVAL ASSESSMENT
Lead: EPA Fund-Financed
Qualifier:
Category: Both Intramural and Extramural Entry into IFMS
IFMS Entry: Both Intramural and Extramural Entry into IFMS
Anomaly Indicator:

Actual Start Date: 19980331
Actual Completion Date: 19980331
Operable Unit ID: 00
Planning Status:
Financial Budget Source: Removal

Name: REMOVAL
Lead: EPA Fund-Financed
Qualifier: Stabilized
Category: Emergency
IFMS Entry: Both Intramural and Extramural Entry into IFMS
Anomaly Indicator:

Actual Start Date: 19980331
Actual Completion Date: 19980504
Operable Unit ID: 00
Planning Status: Primary
Financial Budget Source: Removal

Name: REMOVAL NEGOTIATIONS
Lead: Federal Enforcement
Qualifier:
Category: Both Intramural and Extramural Entry into IFMS
IFMS Entry: Both Intramural and Extramural Entry into IFMS
Anomaly Indicator:

Actual Start Date:
Actual Completion Date: 20020221
Operable Unit ID: 00
Planning Status:
Financial Budget Source: Enforcement

Name: REMOVAL
Lead: EPA Fund-Financed
Qualifier: Stabilized
Category: Emergency
IFMS Entry: Both Intramural and Extramural Entry into IFMS
Anomaly Indicator:

Actual Start Date: 20020115
Actual Completion Date: 20020314
Operable Unit ID: 00
Planning Status: Primary
Financial Budget Source: Removal

Name: ARCHIVE SITE
Lead: EPA In-House
Qualifier:
Category:
IFMS Entry: No Entry into IFMS
Anomaly Indicator:

Actual Start Date:
Actual Completion Date: 20021009
Operable Unit ID: 00
Planning Status:
Financial Budget Source:

FINANCIAL INFORMATION

Action Name: REMOVAL
Financial Type: Commitment
Budget Source: Removal
IFMS Entry: Both Intramural and Extramural Entry into IFMS

Financial ID: 0001
Date: 19980415
Amount: \$20000
Planned/Actual: ACTUAL

Action Name: REMOVAL
Financial Type: Actual Obligation
Budget Source: Removal
IFMS Entry: Both Intramural and Extramural Entry into IFMS

Financial ID: 0001
Date: 19980417
Amount: \$20000
Planned/Actual: ACTUAL

Action Name: REMOVAL
Financial Type: Decommitment
Budget Source: Removal
IFMS Entry: Both Intramural and Extramural Entry into IFMS

Financial ID: 0001
Date: 19980417
Amount: \$20000
Planned/Actual: ACTUAL

Action Name: REMOVAL
Financial Type: Deobligation
Budget Source: Removal
IFMS Entry: Both Intramural and Extramural Entry into IFMS

Financial ID: 0001
Date: 20000510
Amount: \$2421
Planned/Actual: ACTUAL

Action Name: REMOVAL
Financial Type: Commitment
Budget Source: Removal
IFMS Entry: Both Intramural and Extramural Entry into IFMS

Financial ID: 0001
Date: 20011226
Amount: \$200000
Planned/Actual: ACTUAL

Action Name: REMOVAL
Financial Type: Actual Obligation
Budget Source: Removal
IFMS Entry: Both Intramural and Extramural Entry into IFMS

Financial ID: 0001
Date: 20020102
Amount: \$200000
Planned/Actual: ACTUAL

Action Name: REMOVAL
Financial Type: Decommitment
Budget Source: Removal
IFMS Entry: Both Intramural and Extramural Entry into IFMS

Financial ID: 0001
Date: 20020102
Amount: \$200000
Planned/Actual: ACTUAL

Action Name: REMOVAL
Financial Type: Deobligation

Financial ID: 0001
Date: 20020226

Budget Source:	Removal	Amount:	\$27857
IFMS Entry:	Both Intramural and Extramural Entry into IFMS	Planned/Actual:	ACTUAL
Action Name:	REMOVAL	Financial ID:	0002
Financial Type:	Commitment	Date:	20020304
Budget Source:	Removal	Amount:	\$580000
IFMS Entry:	Both Intramural and Extramural Entry into IFMS	Planned/Actual:	ACTUAL
Action Name:	REMOVAL	Financial ID:	0002
Financial Type:	Actual Obligation	Date:	20020306
Budget Source:	Removal	Amount:	\$580000
IFMS Entry:	Both Intramural and Extramural Entry into IFMS	Planned/Actual:	ACTUAL
Action Name:	REMOVAL	Financial ID:	0002
Financial Type:	Decommitment	Date:	20020306
Budget Source:	Removal	Amount:	\$580000
IFMS Entry:	Both Intramural and Extramural Entry into IFMS	Planned/Actual:	ACTUAL
Action Name:	REMOVAL	Financial ID:	0002
Financial Type:	Deobligation	Date:	20020308
Budget Source:	Removal	Amount:	\$46578
IFMS Entry:	Both Intramural and Extramural Entry into IFMS	Planned/Actual:	ACTUAL
Action Name:	REMOVAL	Financial ID:	0003
Financial Type:	Deobligation	Date:	20020327
Budget Source:	Removal	Amount:	\$47690
IFMS Entry:	Both Intramural and Extramural Entry into IFMS	Planned/Actual:	ACTUAL
Action Name:	REMOVAL	Financial ID:	0004
Financial Type:	Deobligation	Date:	20020515
Budget Source:	Removal	Amount:	\$95144
IFMS Entry:	Both Intramural and Extramural Entry into IFMS	Planned/Actual:	ACTUAL
Action Name:	REMOVAL	Financial ID:	0002
Financial Type:	Deobligation	Date:	20020522
Budget Source:	Removal	Amount:	\$17579
IFMS Entry:	Both Intramural and Extramural Entry into IFMS	Planned/Actual:	ACTUAL
Action Name:	REMOVAL	Financial ID:	0005
Financial Type:	Deobligation	Date:	20020618
Budget Source:	Removal	Amount:	\$38178
IFMS Entry:	Both Intramural and Extramural Entry into IFMS	Planned/Actual:	ACTUAL
Action Name:	REMOVAL	Financial ID:	0006
Financial Type:	Deobligation	Date:	20020717
Budget Source:	Removal	Amount:	\$26444
IFMS Entry:	Both Intramural and Extramural Entry into IFMS	Planned/Actual:	ACTUAL

Action Name: REMOVAL
Financial Type: Deobligation
Budget Source: Removal
IFMS Entry: Both Intramural and Extramural Entry into IFMS

Action Name: REMOVAL
Financial Type: Deobligation
Budget Source: Removal
IFMS Entry: Both Intramural and Extramural Entry into IFMS

Action Name: REMOVAL
Financial Type: Deobligation
Budget Source: Removal
IFMS Entry: Both Intramural and Extramural Entry into IFMS

Financial ID: 0007
Date: 20020919
Amount: \$2434
Planned/Actual: ACTUAL

Financial ID: 0009
Date: 20030319
Amount: \$372544
Planned/Actual: ACTUAL

Financial ID: 0008
Date: 20030319
Amount: \$123131
Planned/Actual: ACTUAL

**Map Identification Number 2 BICC CABLES
1 POINT STREET**

Facility Id: 360051

YONKERS, NY 10702

MAP LOCATION INFORMATION
Site location mapped by: MANUAL MAPPING (4)
Approximate distance from property: 5004 feet to the N

ADDRESS CHANGE INFORMATION
Revised street: 1 POINT ST
Revised zip code: NO CHANGE

SITE DESIGNATION: NPL - CERCLIS - NYSDEC REGISTRY - X NYSDEC REGISTRY QUALIFYING -

.....
NEW YORK STATE DEPARTMENT OF ENVIRONMENTAL CONSERVATION
DIVISION OF HAZARDOUS WASTE REMEDIATION
INACTIVE HAZARDOUS WASTE DISPOSAL SITE INFORMATION

SITE CODE: 360051
EPA ID:

REGION: 3

CLASSIFICATION CODE: 2
CLASSIFICATION CODE DESCRIPTION:
Significant threat to the public health or environment - action required.

NAME OF SITE: BICC Cables
STREET ADDRESS: 1 Point Street
TOWN/CITY: Yonkers

COUNTY: Westchester

ZIP: 10702

ESTIMATED SIZE: 14 Acres

SITE TYPE: Dump- Structure-X Lagoon- Landfill- Treatment Pond-

SITE OWNER/OPERATOR INFORMATION:

CURRENT OWNER(S):
NAME.....: BICC Cables Corporation

ADDRESS.: 1 Crossfield Avenue, West Nyack, NY 10994
NAME.: BICC CABLES CORPORATION
ADDRESS.: 7920 ROCKVILLE ROAD, INDIANAPOLIS, INDIANA 46214
OWNER DURING DISPOSAL:
NAME.: BICC CABLES CORPORATION
OPERATOR(S) DURING DISPOSAL:
NAME.: BICC Cables Corporation
ADDRESS.: 1 Crossfield Avenue, West Nyack, NY 10994
NAME.: BICC CABLES CORPORATION
ADDRESS.: 1 CROSSFIELD AVE, WEST NYACK, NY 10994

HAZARDOUS WASTE DISPOSAL PERIOD: from 1930s to 1970s

SITE DESCRIPTION:

The site is approximately 14 acres of which 360,000 sq. ft. is warehouse/office space structures. The rest of the site is open or paved/unpaved lots. The facility, in operations since 1886, ceased manufacturing of high voltage cables in 1996. BICC, the fourth corporation doing business on this property, is the present owner. Aerial photo's show that the property was expanded (into the Hudson River) via fill material from 1940 to 1976. In September 1997, BICC and NYSDEC entered into a Consent Order (CO) to perform a Preliminary Site Assessment (PSA) through the Spills Program. The PSA report showed levels of on-site PCB contaminated soils ranging from .018 ppm to 4,800 ppm. On-site soils contaminated with lead were at 14,800 ppm. Semi-volatile compounds and PAHs exceeded soil cleanup levels. The owner has entered into a Consent Order with the DEC for a Remedial Investigation/Feasibility Study (RI/FS). The soil is contaminated with PCBs and lead. The source of the contamination has not been identified. The oil in the remaining large transformers was tested. Some contained PCBs. Further investigation is necessary to determine the best remedial alternatives for the on-site soils. The site represents a significant threat to the environment for potential impact to the Hudson River and a public health concern because of the potential for exposure to PCB contaminated interior surfaces of the building and on-site soils. A work plan for sampling, including the interior of the building and river sediments has been approved. Most of the field work is complete. Based on a petition request, it has been determined that the Electric Power Research Institute (EPRI) laboratory (tax map number 2-2630-2), is not part of the BICC Cables Hazardous Waste site. This is the laboratory that was constructed on pilings over part of the river bank.

CONFIRMED HAZARDOUS WASTE DISPOSED:

TYPE

QUANTITY

ASSESSMENT OF ENVIRONMENTAL PROBLEMS:

Site soils contaminated with levels of PCBs (4,800 ppm) and lead (14,800 ppm). Contamination threats to the Hudson River flora and fauna exist.

ASSESSMENT OF HEALTH PROBLEMS:

Surface and subsurface soils are contaminated with polychlorinated biphenyls (PCBs) and polycyclic aromatic hydrocarbons (PAHs) at concentrations above applicable cleanup objectives. The presence of these contaminants in surface soils presents a potential exposure pathway through direct contact with or ingestion of contaminated soil. Subsurface contamination could result in human exposures if these soils are disturbed during on-site development activities. Some interior surfaces of the facility are contaminated with PCBs and lead. Direct contact with these

contaminated surfaces represents a potential exposure pathway. Many areas of the facility have been decontaminated and are used for motion picture filming activities. Groundwater is not known to be contaminated. The area is served by public water.

The New York State Department of Environmental Conservation has not publicly updated the following fields since 2003:

ANALYTICAL DATA AVAILABLE FOR: Air- Groundwater-X Surface Water- Groundwater-X Soil-X Sediment-
APPLICABLE STANDARDS EXCEEDED IN: Groundwater- Drinking Water- Surface Water- Air-

GEOTECHNICAL INFORMATION:

SOIL/ROCK TYPE: Fill.
GROUNDWATER DEPTH: Range: 15 to 20 feet.

LEGAL ACTION: Type: Consent Order State-X Federal-
STATUS: Negotiation in Progress-X Order Signed-
REMEDIAL ACTION: Proposed- Under Design- In Progress- Completed-

NATURE OF ACTION:



*** NO HAZARDOUS SUBSTANCE WASTE DISPOSAL SITES IDENTIFIED WITHIN 1 MILE SEARCH RADIUS ***

*** BROWNFIELDS SITES IDENTIFIED WITHIN 1 MILE SEARCH RADIUS ***

PLEASE NOTE: * Compass directions can vary substantially for sites located very close to the subject property address.

Map Identification Number 3	MAIN/HUDSON/HAWTH ORNE SITE MAIN ST., HUDSON ST., HAWTHORNE AVE.	YONKERS, NY 10701	Facility Id: C360076
MAP LOCATION INFORMATION			
Site location mapped by: MANUAL MAPPING (3)			ADDRESS CHANGE INFORMATION
Approximate distance from property: 1558 feet to the W			Revised street: HAWTHORN AVE BTW MAIN ST AND HUDSON ST
			Revised zip code: NO CHANGE
Brownfield Program:	Brownfield Cleanup Program		
Map Identification Number 4	YONKERS DOWNTOWN WATERFRONT - PARCEL E FOOT OF MAIN STREET	YONKERS, NY 10701	Facility Id: V00190
MAP LOCATION INFORMATION			
Site location mapped by: MANUAL MAPPING (4)			ADDRESS CHANGE INFORMATION
Approximate distance from property: 1794 feet to the W			Revised street: MAIN ST
			Revised zip code: NO CHANGE
Brownfield Program:	Voluntary Cleanup Program		
Volunteer:	YONKERS COMMUNITY DEVELOPMENT AGENCY		
Map Identification Number 5	YONKERS DOWNTOWN WATERFRONT SITE - PHASE FOOT OF MAIN STREET	YONKERS (C), NY 10701-	Facility Id: B00045
MAP LOCATION INFORMATION			
Site location mapped by: MANUAL MAPPING (4)			ADDRESS CHANGE INFORMATION
Approximate distance from property: 1794 feet to the W			Revised street: MAIN ST
			Revised zip code: NO CHANGE
Brownfield Program:	Environmental Restoration Program		

Map Identification Number 6 HUDSON FILLING CONSTRUCTION & DEMOLITION

27, 65, 75 WATER GRANT WAY AND 100 MAIN STREET

YONKERS (C), NY 10701-

Facility Id: B00199

MAP LOCATION INFORMATION

Site location mapped by: ADDRESS MATCHING

Approximate distance from property: 1798 feet to the W

ADDRESS CHANGE INFORMATION

Revised street: 100 MAIN ST

Revised zip code: 10701

Brownfield Program: Environmental Restoration Program

Map Identification Number 7 YONKERS PARCELS B AND C

1 ALEXANDER STREET

YONKERS, NY 10701-

Facility Id: C360071

MAP LOCATION INFORMATION

Site location mapped by: MANUAL MAPPING (4)

Approximate distance from property: 1948 feet to the WNW

ADDRESS CHANGE INFORMATION

Revised street: 1 ALEXANDER ST

Revised zip code: NO CHANGE

Brownfield Program: Brownfield Cleanup Program

Map Identification Number 8 NAVAL MILITIA SITE "PARCEL A"

21 ALEXANDER ST.

YONKERS, NY 10701-

Facility Id: V00440

MAP LOCATION INFORMATION

Site location mapped by: MANUAL MAPPING (4)

Approximate distance from property: 1990 feet to the NW

ADDRESS CHANGE INFORMATION

Revised street: 21 ALEXANDER ST

Revised zip code: NO CHANGE

Brownfield Program: Voluntary Cleanup Program

Volunteer: WESTCHESTER COUNTY P

Map Identification Number 9 PATCLIN WAREHOUSE SITE

62 ALEXANDER STREET

YONKERS (C), NY 10710-

Facility Id: B00194

MAP LOCATION INFORMATION

Site location mapped by: ADDRESS MATCHING

Approximate distance from property: 2033 feet to the NW

ADDRESS CHANGE INFORMATION

Revised street: 62 ALEXANDER ST

Revised zip code: 10701

Brownfield Program: Environmental Restoration Program

Map Identification Number 10 **HABIRSHAW PROPERTY**
35 ALEXANDER STREET**MAP LOCATION INFORMATION**Site location mapped by: MANUAL MAPPING (4)
Approximate distance from property: 2043 feet to the NW

Brownfield Program: Voluntary Cleanup Program

Volunteer: WESTCHESTER COUNTY P

Facility Id: V00441

YONKERS, NY 10701-

ADDRESS CHANGE INFORMATIONRevised street: 35 ALEXANDER ST
Revised zip code: NO CHANGE**Map Identification Number 11** **YONKERS DOWNTOWN WATERFRONT SITE - PHASE**
FOOT OF WELLS AVENUE**MAP LOCATION INFORMATION**Site location mapped by: MANUAL MAPPING (4)
Approximate distance from property: 2080 feet to the WNW

Brownfield Program: Environmental Restoration Program

YONKERS (C), NY 10701-

ADDRESS CHANGE INFORMATIONRevised street: WELLS AVE
Revised zip code: 10701**Facility Id: B00046****Map Identification Number 12** **GLENWOOD POWER STATION**
45 WATER GRANT WAY**MAP LOCATION INFORMATION**Site location mapped by: MANUAL MAPPING (3)
Approximate distance from property: 2098 feet to the WNW

Brownfield Program: Environmental Restoration Program

YONKERS (C), NY 10701-

ADDRESS CHANGE INFORMATIONRevised street: NO CHANGE
Revised zip code: NO CHANGE**Facility Id: B00200****Map Identification Number 13** **104 ASHBURTON AVE**
104 ASHBURTON AVE.**MAP LOCATION INFORMATION**Site location mapped by: MANUAL MAPPING (3)
Approximate distance from property: 2174 feet to the NNE

Brownfield Program: Voluntary Cleanup Program

Volunteer: Greyston Foundation

Facility Id: V00361

YONKERS, NY 10701

ADDRESS CHANGE INFORMATIONRevised street: 104 ASHBURTON AVE
Revised zip code: 10703

**Map Identification Number 14 CON EDISON - WOODWORTH AVE. WORKS MGP
WOODWORTH & ASHBURTON AVE'S**

YONKERS, NY

Facility Id: V00564

MAP LOCATION INFORMATION
Site location mapped by: MANUAL MAPPING (3)
Approximate distance from property: 2422 feet to the NNW

ADDRESS CHANGE INFORMATION
Revised street: WOODWORTH AVE / ASHBURTON AVE
Revised zip code: UNKNOWN

Brownfield Program: Voluntary Cleanup Program

Volunteer: CONSOLIDATED EDISON C

**Map Identification Number 15 HALSTEAD-QUINN/ATI TANK FARM
91 ALEXANDER STREET**

YONKERS (C), NY 10710-

Facility Id: B00193

MAP LOCATION INFORMATION
Site location mapped by: ADDRESS MATCHING
Approximate distance from property: 2579 feet to the NW

ADDRESS CHANGE INFORMATION
Revised street: 91 ALEXANDER ST
Revised zip code: 10701

Brownfield Program: Environmental Restoration Program

**Map Identification Number 16 LIBERTY LINES BUS DEPOT
59 BOBCKOCK PLACE**

YONKERS (C), NY

Facility Id: B00198

MAP LOCATION INFORMATION
Site location mapped by: MANUAL MAPPING (4)
Approximate distance from property: 2877 feet to the NNW

ADDRESS CHANGE INFORMATION
Revised street: 59 BABCOCK PL
Revised zip code: 10701

Brownfield Program: Environmental Restoration Program

**Map Identification Number 17 185 - 187 RIVERDALE AVE.
185 RIVERDALE AVENUE**

YONKERS, NY 10701

Facility Id: C360074

MAP LOCATION INFORMATION
Site location mapped by: ADDRESS MATCHING
Approximate distance from property: 3035 feet to the SSW

ADDRESS CHANGE INFORMATION
Revised street: NO CHANGE
Revised zip code: NO CHANGE

Brownfield Program: Brownfield Cleanup Program

Map Identification Number 18**CON EDISON - LUDLOW ST WORKS-YONKERS MGP**
KNOWLES STREET**Facility Id: V00562**

YONKERS, NY

MAP LOCATION INFORMATION

Site location mapped by: MANUAL MAPPING (4)

Approximate distance from property: 3665 feet to the SSW

ADDRESS CHANGE INFORMATION

Revised street: KNOWLES ST / DOWNING ST / RR TRACKS

Revised zip code: 10705

Brownfield Program:

Voluntary Cleanup Program

Volunteer:

CONSOLIDATED EDISON C

Map Identification Number 19**CON EDISON -NEPPERHAN AVE WORKS-YONK MGP**
7-11 MOQUETTE ROW NORTH**Facility Id: V00563**

YONKERS, NY

MAP LOCATION INFORMATION

Site location mapped by: MANUAL MAPPING (4)

Approximate distance from property: 4836 feet to the NE

ADDRESS CHANGE INFORMATION

Revised street: 9 N MOQUETTE ROW

Revised zip code: UNKNOWN

Brownfield Program:

Voluntary Cleanup Program

Volunteer:

CONSOLIDATED EDISON C

Map Identification Number 20**BICC CABLES**
1 POINT STREET**Facility Id: C360051**

YONKERS, NY 10701

MAP LOCATION INFORMATION

Site location mapped by: MANUAL MAPPING (4)

Approximate distance from property: 5065 feet to the NNW

ADDRESS CHANGE INFORMATION

Revised street: 1 POINT ST

Revised zip code: NO CHANGE

Brownfield Program:

Brownfield Cleanup Program

**Map Identification Number 23 REFINED SUGARS, INC.
ONE FEDERAL STREET**

YONKERS, NY 10702

Facility Id 3-2320

MAP LOCATION INFORMATION
Site location mapped by: MANUAL MAPPING (2)
Approximate distance from property: 3117 feet to the SW

ADDRESS CHANGE INFORMATION
Revised street: 1 FEDERAL STREET
Revised zip code: 10705

TANK NUMBER	TANK STATUS	PETROLEUM PRODUCT	CAPACITY GALLONS	TANK LOCATION	INSTALL DATE
70-1	CLOSED-REMOVED	#1 2 OR 4 FUEL OIL	108000	ABOVEGROUND	12/49
70-2	CLOSED-REMOVED	#1 2 OR 4 FUEL OIL	108000	ABOVEGROUND	12/49
70-3	CLOSED-REMOVED	#1 2 OR 4 FUEL OIL	108000	ABOVEGROUND	12/49
70-4	CLOSED-REMOVED	#1 2 OR 4 FUEL OIL	108000	ABOVEGROUND	12/49
70-5	IN SERVICE	#1 2 OR 4 FUEL OIL	190000	ABOVEGROUND	12/49
70-6	IN SERVICE	#1 2 OR 4 FUEL OIL	338000	ABOVEGROUND	12/49
70-7	IN SERVICE	#1 2 OR 4 FUEL OIL	158000	ABOVEGROUND	12/49
70-8	IN SERVICE	#1 2 OR 4 FUEL OIL	158000	ABOVEGROUND	12/49
70-9	IN SERVICE	#1 2 OR 4 FUEL OIL	158000	ABOVEGROUND	12/49
70-10	CLOSED-REMOVED	EMPTY	3000	UNDERGROUND	12/54
FEUER-1	CLOSED-IN PLACE	EMPTY	3000	UNDERGROUND	12/54
FEUER-2	CLOSED-IN PLACE	EMPTY	3000	UNDERGROUND	12/54
FEUER-3	CLOSED-IN PLACE	EMPTY	3000	UNDERGROUND	12/54
FEUER-4	CLOSED-IN PLACE	EMPTY	1000	UNDERGROUND	12/54
FEUER-5	CLOSED-IN PLACE	EMPTY	3000	UNDERGROUND	12/54
BUS CO.-1	CLOSED-IN PLACE	EMPTY	3000	UNDERGROUND	12/54
BUS CO.-2	CLOSED-IN PLACE	EMPTY	3000	UNDERGROUND	12/54
BUS CO.-3	CLOSED-IN PLACE	EMPTY	3000	UNDERGROUND	12/54
BUS CO.-4	CLOSED-IN PLACE	EMPTY	12000	ABOVEGROUND	12/54
CHAR TANK	CLOSED-IN PLACE	EMPTY	75000	ABOVEGROUND	12/54
DAY TK 1-1	IN SERVICE	#1 2 OR 4 FUEL OIL	6000	UNDERGROUND	12/69
DISPATCH-1	CLOSED-REMOVED	EMPTY	6000	UNDERGROUND	12/61
LUBE OIL TA	IN SERVICE	OTHER	3000	ABOVEGROUND	12/85

**Map Identification Number 24 A. TARRICONE INC.
FOOT OF LUDLOW STREET**

YONKERS, NY 10705

Facility Id 3-2220

MAP LOCATION INFORMATION
Site location mapped by: MANUAL MAPPING (4)
Approximate distance from property: 4530 feet to the SW

ADDRESS CHANGE INFORMATION
Revised street: LUDLOW STREET/BROOK PL
Revised zip code: NO CHANGE

TANK NUMBER	TANK STATUS	PETROLEUM PRODUCT	CAPACITY GALLONS	TANK LOCATION	INSTALL DATE
1	IN SERVICE	UNLEADED GASOLINE	169579	ABOVEGROUND	00/00
2	IN SERVICE	UNLEADED GASOLINE	169556	ABOVEGROUND	00/00
3	IN SERVICE	LEADED GASOLINE	169541	ABOVEGROUND	00/00
4	IN SERVICE	LEADED GASOLINE	169565	ABOVEGROUND	00/00


5	IN SERVICE	UNLEADED GASOLINE	449521	ABOVEGROUND	00/00
6	IN SERVICE	UNLEADED GASOLINE	251711	ABOVEGROUND	00/00
7	IN SERVICE	UNLEADED GASOLINE	109832	ABOVEGROUND	00/00
8	IN SERVICE	UNLEADED GASOLINE	108247	ABOVEGROUND	00/00
9	IN SERVICE	UNLEADED GASOLINE	158224	ABOVEGROUND	00/00
10	IN SERVICE	UNLEADED GASOLINE	158106	ABOVEGROUND	00/00
11	IN SERVICE	UNLEADED GASOLINE	176311	ABOVEGROUND	00/00
12	IN SERVICE	UNLEADED GASOLINE	169500	ABOVEGROUND	00/00
13	IN SERVICE	UNLEADED GASOLINE	176002	ABOVEGROUND	00/00
14	IN SERVICE	UNLEADED GASOLINE	176314	ABOVEGROUND	00/00

Toxicity Information Summary

CHEMICAL NAME	CAS-NO	ACUTE TOX	TUMOR TOX	MUTAG TOX	REPRO TOX	IRRIT TOX	MCL
UNLEADED GASOLINE	113373000	X	X			X	
LEADED GASOLINE	8006619	X	X			X	



* NO HAZARDOUS WASTE TREATMENT/STORAGE/DISPOSERS IDENTIFIED WITHIN THE 1 MILE SEARCH RADIUS *



*** NO RCRA CORRECTIVE ACTION SITES IDENTIFIED WITHIN 1 MILE SEARCH RADIUS ***



HAZARDOUS MATERIAL SPILLS INTRODUCTION

The Hazardous Material Spills in this section are divided into eight spill cause groupings. These include:

Active Spills Section: Spills with incomplete paperwork that may or may not be cleaned up (See Date Cleanup Ceased)

- 1) Tank Failures
- 2) Tank Test Failures
- 3) Unknown Spill Cause or Other Spill Cause Hazardous Spills
- 4) Miscellaneous Spill Causes: Equipment Failure, Human Error, Tank Overfill, Deliberate Spill, Traffic Accidents, Housekeeping, Abandoned Drum, and Vandalism.

Closed Status Spills Section: Spills with completed paperwork that may or may not be cleaned up (See Date Cleanup Ceased)

- 5) Tank Failures
- 6) Tank Test Failures
- 7) Unknown Spill Cause or Other Spill Cause Hazardous Spills
- 8) Miscellaneous Spill Causes: Equipment Failure, Human Error, Tank Overfill, Deliberate Spill, Traffic Accidents, Housekeeping, Abandoned Drum, and Vandalism.


All spills within each spill cause category are presented in order of proximity to the subject site address.

Please note that spills reported within 0.25 mile (or one-eighth mile in Manhattan) are mapped and profiled.

Between 0.25 mile (or one-eighth mile in Manhattan) and 0.5 mile, only the following spills are mapped and profiled:

- * Tank Failures;
- * Tank Test Failures;
- * Unknown Spill Cause or Other Spill Cause;
- * Spills greater than 100 units of quantity; and
- * Spills reported in the NYSDEC Fall 1998 MTBE Survey.

A table at the end of each section presents a listing of reported Miscellaneous Spills with less than 100 units located between 0.25 mile (or one-eighth mile in Manhattan) and 0.5 mile. These spills are neither mapped nor profiled.

**ACTIVE TANK FAILURES IDENTIFIED WITHIN 1/2 MILE SEARCH RADIUS**

Please Note: * - Compass directions can vary substantially for sites located very close to the subject property address.

Map Identification Number 25 **YONKERS WATERFRONT DEVEL**
21 ALEXANDER ST

Spill Number: 9805596 **Close Date:**
YONKERS, NY NO ZIP PROVIDED

MAP LOCATION INFORMATION

Site location mapped by: MANUAL MAPPING (4)
Approximate distance from property: 2005 feet to the NW

ADDRESS CHANGE INFORMATION

Revised street: NO CHANGE
Revised zip code: 10701

Source of Spill: COMMERCIAL/INDUSTRIAL

Notifier Type: Other

Caller Name: KEVIN REILLY

DEC Investigator: WCHD

Spiller:

Notifier Name:

Caller Agency: AKRF INC

Contact for more spill info: KEVIN REILLY

Spiller Phone:

Notifier Phone:

Caller Phone: (914) 949-7836

Contact Person Phone: (914) 949-7836

Spill Class: KNOWN RELEASE WITH MINIMAL POTENTIAL FOR FIRE OR HAZARD;NO DEC RESPONSE;WILLING RP;CORRECTIVE ACTION TAKEN

Spill Date	Date Cleanup Ceased	Cause of Spill	Meets Cleanup Standards	Penalty Recommended
08/05/1998		TANK FAILURE	NO	NO

Material Spilled	Material Class	Quantity Spilled	Units	Quantity Recovered	Units	Resource(s) Affected
#4 FUEL OIL	PETROLEUM	30.00	GALLONS	0.00	GALLONS	SOIL

Caller Remarks:

CALLER REPORTING FINDING CONTAMINATED SOIL WHILE EXCAVATING A TANK.

DEC Investigator Remarks:

Prior to Sept, 2004 data translation this spill Lead_DEC Field was "WCHD-MCDONALD"
8/6/98 REMOVAL OF 3000 GAL TANK STORING #4 OR #6. TANK LEAKED DURING REMOVAL. AKRF EXCAVATED TO LIMIT OF BACKHOE. PRODUCT REMOAINING WHEN BACKFILLED. SITE ASSESSMENT ORDERED. PER TOM GIBBONS - SITE ASSESSMENT WILL BEGIN WITHIN 2 WEEKS.

12/10/98 LOCATION IS PART OF YONKERS WATERFRONT DEVELOPEMENT PROJECT. FULL SITE ASSESSMENT FOR DEVELOPEMENT PHASE TO BE COMPLETED

BY SPRING OF 1999, UST WILL BE ADDRESSED AT THAT TIME. B. MACDONALD TO FOLLOW UP.

12/05/03 VOLUNTARY CLEAN UP SITE.

Map Identification Number 26 @ 33 VICTOR ST

Spill Number: 0409734
YONKERS, NY NO ZIP PROVIDED

Close Date:

MAP LOCATION INFORMATION
Site location mapped by: ADDRESS MATCHING
Approximate distance from property: 2088 feet to the EADDRESS CHANGE INFORMATION
Revised street: NO CHANGE
Revised zip code: 10701Source of Spill: INSTITUTIONAL, EDUC, GOV, OTHER
Notifier Type: Other
Caller Name: SUZANNE LATSKY
DEC Investigator: JBODeeSpiller: MANNY FELIX
Notifier Name: SUZANNE LATSKY
Caller Agency: ABSOLUTE TANK
Contact for more spill info: MANNY FELIXSpiller Phone: (914) 879-9865
Notifier Phone: (203) 882-9391
Caller Phone: (203) 882-9391
Contact Person Phone: (914) 879-9865

Spill Class: KNOWN RELEASE WITH MINIMAL POTENTIAL FOR FIRE OR HAZARD; NO DEC RESPONSE; WILLING RP; CORRECTIVE ACTION TAKEN

Spill Date	Date Cleanup Ceased	Cause of Spill	Meets Cleanup Standards	Penalty Recommended
12/01/2004		TANK FAILURE	NO	NO

Material Spilled	Material Class	Quantity Spilled	Units	Quantity Recovered	Units	Resource(s) Affected
#2 FUEL OIL	PETROLEUM	0	GALLONS	0	GALLONS	SOIL

Caller Remarks:

fire marshall was present, tank had holes in it.

DEC Investigator Remarks: NO DEC INVESTIGATOR REMARKS GIVEN FOR THIS SPILL

Map Identification Number 27 ATI TERMINAL
91 ALEXANDER STREETSpill Number: 8912251
YONKERS, NY NO ZIP PROVIDED

Close Date:

MAP LOCATION INFORMATION
Site location mapped by: ADDRESS MATCHING
Approximate distance from property: 2574 feet to the NWADDRESS CHANGE INFORMATION
Revised street: NO CHANGE
Revised zip code: 10701

Source of Spill: MAJOR OIL FACILITY (>400,000 GAL)
 Notifier Type: Responsible Party
 Caller Name: AUTHUR TARRICONE
 DEC Investigator: tdghiosa

Spiller: SAME
 Notifier Name:
 Caller Agency: ATI INC.
 Contact for more spill info:

Spiller Phone: (914) 478-5970
 Notifier Phone:
 Caller Phone: (914) 478-5970
 Contact Person Phone:

Spill Class: KNOWN RELEASE THAT CREATES POTENTIAL FOR FIRE OR HAZARD;DEC RESPONSE;WILLING RP;CORRECTIVE ACTION TAKEN

Spill Date Date Cleanup Ceased Cause of Spill Meets Cleanup Standards Penalty Recommended

03/14/1990 TANK FAILURE NO NO

Material Spilled Material Class Quantity Spilled Units Quantity Recovered Units Resource(s) Affected

#6 FUEL OIL PETROLEUM 0 UNKNOWN 4070 UNKNOWN SURFACE WATER

Caller Remarks:

NOTIFICATION OF SPILL RECEIVED VIA LETTER FROM ATI TO CESARE MANFREDT LETTER STATED THAT THE COMPANY IS REMOVING PRODUCT FROM THE WATER TABLE HISTORY OF OIL SHEEN IN THAT AREA OF HUDSON RIVER

DEC Investigator Remarks:

Prior to Sept, 2004 data translation this spill Lead_DEC Field was "GHIOSAY"

Map Identification Number 28 CONSTRUCTION SITE
 91 ALEXANDER STREET

Spill Number: 0502798
 YONKERS, NY NO ZIP PROVIDED

Close Date:

MAP LOCATION INFORMATION
 Site location mapped by: ADDRESS MATCHING
 Approximate distance from property: 2574 feet to the NW

ADDRESS CHANGE INFORMATION
 Revised street: NO CHANGE
 Revised zip code: 10701

Source of Spill: PRIVATE DWELLING
 Notifier Type: Other
 Caller Name: BRENDA CUMMINGS
 DEC Investigator: JBODee

Spiller: BRENDA CUMMINGS - CONSTRUCTION SITE
 Notifier Name: BRENDA CUMMINGS
 Caller Agency: ROYAL ENVIRONMENTAL
 Contact for more spill info: BRENDA CUMMINGS

Spiller Phone: (914) 328-6549
 Notifier Phone: (914) 328-6549
 Caller Phone: (914) 328-6549
 Contact Person Phone: (914) 328-6549

Spill Class: KNOWN RELEASE WITH MINIMAL POTENTIAL FOR FIRE OR HAZARD;DEC RESPONSE;WILLING RP;CORRECTIVE ACTION TAKEN

Spill Date Date Cleanup Ceased Cause of Spill Meets Cleanup Standards Penalty Recommended


06/08/2005 TANK FAILURE NO NO

Material Spilled	Material Class	Quantity Spilled	Units	Quantity Recovered	Units	Resource(s) Affected
#2 FUEL OIL	PETROLEUM	0	GALLONS	0	GALLONS	SOIL

Caller Remarks:

TANK REMOVAL AND CONTAMINATION. OLD PROPERTY THAT IS BEING KNOCKED DOWN.

DEC Investigator Remarks: NO DEC INVESTIGATOR REMARKS GIVEN FOR THIS SPILL.



ACTIVE TANK TEST FAILURES IDENTIFIED WITHIN 1/2 MILE SEARCH RADIUS

Please Note: * - Compass directions can vary substantially for sites located very close to the subject property address.

Map Identification Number 29 **HEALTH CENTER BUILDING**
87 NEPPERHUN AVE

Spill Number: 9704917
YONKERS, NY NO ZIP PROVIDED

Close Date:

MAP LOCATION INFORMATION

Site location mapped by: ADDRESS MATCHING

Approximate distance from property: 734 feet to the S

ADDRESS CHANGE INFORMATION

Revised street: 87 NEPPERHAN AVE

Revised zip code: 10701

Source of Spill: INSTITUTIONAL, EDUC, GOV, OTHER

Notifier Type: Tank Tester

Caller Name: GENE TOLVE

DEC Investigator: tdghiosa

Spiller:

Notifier Name: GENE TOLVE

Caller Agency: STATE ENVIRONMENTAL SVCS

Contact for more spill info: ALBINA

ALBINA - HEALTH CENTER BUILDING

Spiller Phone:

Notifier Phone: (718) 265-3355

Caller Phone: (718) 265-3355

Contact Person Phone:

Spill Class: KNOWN RELEASE THAT CREATES POTENTIAL FOR FIRE OR HAZARD;DEC RESPONSE;WILLING RP;CORRECTIVE ACTION TAKEN

Spill Date	Date Cleanup Ceased	Cause of Spill	Meets Cleanup Standards	Penalty Recommended
07/24/1997		TANK TEST FAILURE	NO	NO

NO MATERIAL INFORMATION GIVEN FOR THIS SPILL

TANK TEST INFORMATION

Tank Number	Tank Size	Tank Test Method	Leak Rate	Gross Leak or Failure
39	5000	Hornor EZ Check I or II	0.00	UNKNOWN

Caller Remarks:

TANK TEST FAILURE -

DEC Investigator Remarks:

Prior to Sept, 2004 data translation this spill Lead_DEC Field was "GHIOSAY"

Map Identification Number 30 **SILVA HOME**
23 CHESTNUT STREET

Spill Number: 0506029 **Close Date:**
YONKERS, NY NO ZIP PROVIDED

MAP LOCATION INFORMATION
Site location mapped by: ADDRESS MATCHING
Approximate distance from property: 1580 feet to the ENE

ADDRESS CHANGE INFORMATION
Revised street: NO CHANGE
Revised zip code: 10701

Source of Spill: PRIVATE DWELLING
Notifier Type: Tank Tester
Caller Name: KATHY MORGAN
DEC Investigator: JBODee

Spiller: SILVA HOME - SILVA HOME
Notifier Name: KATHY MORGAN
Caller Agency: US TANK TECH
Contact for more spill info: SILVA HOME

Spiller Phone: (917) 957-1293
Notifier Phone: (845) 225-5240
Caller Phone: (845) 225-5240
Contact Person Phone: (917) 957-1293

Spill Class: KNOWN RELEASE WITH MINIMAL POTENTIAL FOR FIRE OR HAZARD;NO DEC RESPONSE;WILLING RP;CORRECTIVE ACTION TAKEN

Spill Date	Date Cleanup Ceased	Cause of Spill	Meets Cleanup Standards	Penalty Recommended
08/16/2005		TANK TEST FAILURE	NO	NO

Material Spilled	Material Class	Quantity Spilled	Units	Quantity Recovered	Units	Resource(s) Affected
#2 FUEL OIL	PETROLEUM	0	GALLONS	0	GALLONS	GROUNDWATER

TANK TEST INFORMATION

Tank Number	Tank Size	Tank Test Method	Leak Rate	Gross Leak or Failure
1	1080	Homer EZ Check I or II	0.00	UNKNOWN

Caller Remarks:

UNCOVER REPAIR & RETEST

DEC Investigator Remarks: NO DEC INVESTIGATOR REMARKS GIVEN FOR THIS SPILL.

Map Identification Number 31 **ARMORY**
127 NORTH BROADWAY

Spill Number: 0306124 **Close Date:**
YONKERS, NY NO ZIP PROVIDED

MAP LOCATION INFORMATION
Site location mapped by: ADDRESS MATCHING
Approximate distance from property: 1590 feet to the N

ADDRESS CHANGE INFORMATION
Revised street: NO CHANGE
Revised zip code: 10701

Source of Spill: INSTITUTIONAL, EDUC, GOV, OTHER
Notifier Type: Tank Tester
Caller Name: ABRAHAM WACHSLER
DEC Investigator: WCHD

Spiller: JOE KELLY - ARMORY
Notifier Name: ABRAHAM WACHSLER
Caller Agency: NYC TANK TESTING
Contact for more spill info: JOE KELLY

Spiller Phone: (914) 377-6912
Notifier Phone: (718) 731-7011
Caller Phone: (718) 731-7011
Contact Person Phone: (914) 377-6912

Spill Class: KNOWN RELEASE WITH MINIMAL POTENTIAL FOR FIRE OR HAZARD;DEC RESPONSE;WILLING RP;CORRECTIVE ACTION TAKEN

Spill Date 09/09/2003 Date Cleanup Ceased Cause of Spill TANK TEST FAILURE Meets Cleanup Standards NO Penalty Recommended NO

Material Spilled	Material Class	Quantity Spilled	Units	Quantity Recovered	Units	Resource(s) Affected
#2 FUEL OIL	PETROLEUM	0	GALLONS	0	GALLONS	SOIL

TANK TEST INFORMATION

Tank Number	Tank Size	Tank Test Method	Leak Rate	Gross Leak or Failure
5000		Hornor EZ Check I or II	0.00	UNKNOWN

Caller Remarks:

NO COMMENTS MADE

DEC Investigator Remarks:

Prior to Sept, 2004 data translation this spill Lead_DEC Field was "WCHD-JACKSON"

Map Identification Number 32 SHAH RESIDENCE
36 OAK STREET

Spill Number: 0400609 Close Date:
YONKERS, NY NO ZIP PROVIDED

MAP LOCATION INFORMATION
Site location mapped by: ADDRESS MATCHING
Approximate distance from property: 1899 feet to the E

ADDRESS CHANGE INFORMATION
Revised street: NO CHANGE
Revised zip code: 10701

Source of Spill: PRIVATE DWELLING
Notifier Type: Tank Tester
Caller Name: PAUL SCORZELLI
DEC Investigator: jboodee

Spiller: PAUL SCORZELLI - KHAWAR SHAH
Notifier Name: PAUL SCORZELLI
Caller Agency: CARNELL ENVIRONMENTAL
Contact for more spill info: PAUL SCORZELLI

Spiller Phone: (914) 946-4300
Notifier Phone: (914) 946-4300
Caller Phone: (914) 946-4300
Contact Person Phone: (914) 946-4300

Spill Class: KNOWN RELEASE WITH MINIMAL POTENTIAL FOR FIRE OR HAZARD;NO DEC RESPONSE;WILLING RP;CORRECTIVE ACTION TAKEN

Spill Date	Date Cleanup Ceased	Cause of Spill	Meets Cleanup Standards	Penalty Recommended
04/19/2004		TANK TEST FAILURE	NO	NO

Material Spilled	Material Class	Quantity Spilled	Units	Quantity Recovered	Units	Resource(s) Affected
#2 FUEL OIL	PETROLEUM	0	GALLONS	0	GALLONS	SOIL

Caller Remarks:

FAILED TANK TEST:

DEC Investigator Remarks:

6-8-04 Tank tested by a potential buyer according to an attorney for the buyer. TG

Map Identification Number 33 COMMERCIAL
156 NORTH BROADWAYSpill Number: 0507470 Close Date:
YONKERS, NY NO ZIP PROVIDEDMAP LOCATION INFORMATION
Site location mapped by: ADDRESS MATCHING
Approximate distance from property: 1927 feet to the NADDRESS CHANGE INFORMATION
Revised street: NO CHANGE
Revised zip code: 10701Source of Spill: COMMERCIAL/INDUSTRIAL
Notifier Type: Tank Tester
Caller Name: MYRA JANDAN
DEC Investigator: WCHDSpiller: TOM TOWLES - COMMERCIAL
Notifier Name: MYRA JANDAN
Caller Agency: ELITE ENVIRONMENTAL
Contact for more spill info: TOM TOWLESSpiller Phone: (914) 965-2747
Notifier Phone: (914) 747-9741
Caller Phone: (914) 747-9741
Contact Person Phone: (914) 965-2747

Spill Class: KNOWN RELEASE WITH MINIMAL POTENTIAL FOR FIRE OR HAZARD;DEC RESPONSE;WILLING RP;CORRECTIVE ACTION TAKEN

Spill Date	Date Cleanup Ceased	Cause of Spill	Meets Cleanup Standards	Penalty Recommended
09/21/2005		TANK TEST FAILURE	NO	NO

Material Spilled	Material Class	Quantity Spilled	Units	Quantity Recovered	Units	Resource(s) Affected
#2 FUEL OIL	PETROLEUM	0	GALLONS	0	GALLONS	GROUNDWATER

TANK TEST INFORMATION

Tank Number	Tank Size	Tank Test Method	Leak Rate	Gross Leak or Failure
1	1500	Homer EZ Check I or II	0.00	UNKNOWN

Caller Remarks: NO REMARKS GIVEN FOR THIS SPILL

DEC Investigator Remarks: NO DEC INVESTIGATOR REMARKS GIVEN FOR THIS SPILL

Map Identification Number 34 **AQUINNO HOME**
63 PARK HILL AVE**Spill Number: 0508813** **Close Date:**
YONKERS, NY NO ZIP PROVIDED**MAP LOCATION INFORMATION**
Site location mapped by: ADDRESS MATCHING
Approximate distance from property: 1971 feet to the SSE**ADDRESS CHANGE INFORMATION**
Revised street: NO CHANGE
Revised zip code: 10701**Source of Spill:** PRIVATE DWELLING**Spiller:** GASPAR AQUINNO - AQUINNO HOME**Notifier Type:** Tank Tester**Notifier Name:** AMY TOY**Spiller Phone:** (914) 525-2554**Caller Name:** AMY TOY**Caller Agency:** ADVANCED SERVICES**Notifier Phone:** (800) 440-8265**DEC Investigator:** JBODee**Contact for more spill info:** GASPAR AQUINNO**Caller Phone:** (800) 440-8265**Contact Person Phone:** (914) 525-2554**Spill Class:** KNOWN RELEASE WITH MINIMAL POTENTIAL FOR FIRE OR HAZARD;NO DEC RESPONSE;WILLING RP;CORRECTIVE ACTION TAKEN

Spill Date	Date Cleanup Ceased	Cause of Spill	Meets Cleanup Standards	Penalty Recommended
10/21/2005		TANK TEST FAILURE	NO	NO

Material Spilled	Material Class	Quantity Spilled	Units	Quantity Recovered	Units	Resource(s) Affected
#2 FUEL OIL	PETROLEUM	0	GALLONS	0	GALLONS	GROUNDWATER

TANK TEST INFORMATION

Tank Number	Tank Size	Tank Test Method	Leak Rate	Gross Leak or Failure
1	1000	Hornor EZ Check I or II	0.00	UNKNOWN

Caller Remarks: NO REMARKS GIVEN FOR THIS SPILL

DEC Investigator Remarks:

No known impacts at this time; Advanced Services will notify oil company (Valley Oil) who will inform the owner as to option for proceeding.

Map Identification Number 35 YONKERS AVE POOL
48 YONKERS AVE

Spill Number: 9704613
YONKERS, NY NO ZIP PROVIDED

Close Date:

MAP LOCATION INFORMATION
Site location mapped by: ADDRESS MATCHING
Approximate distance from property: 1993 feet to the ENE

ADDRESS CHANGE INFORMATION
Revised street: NO CHANGE
Revised zip code: 10701

Source of Spill: COMMERCIAL/INDUSTRIAL
Notifier Type: Tank Tester
Caller Name: GENE TOLVE
DEC Investigator: tdghiosa

Spiller: GENE TOLVE - YONKERS AVE POOL
Notifier Name: GENE TOLVE
Caller Agency: STATE ENVIRONMENTAL SVCS
Contact for more spill info: GENE TOLVE

Spiller Phone: (718) 265-3355
Notifier Phone: (718) 265-3355
Caller Phone: (718) 265-3355
Contact Person Phone: (718) 265-3355

Spill Class: KNOWN RELEASE WITH MINIMAL POTENTIAL FOR FIRE OR HAZARD,NO DEC RESPONSE,WILLING RP,CORRECTIVE ACTION TAKEN

Spill Date	Date Cleanup Ceased	Cause of Spill	Meets Cleanup Standards	Penalty Recommended
07/22/1997		TANK TEST FAILURE	NO	NO

Material Spilled	Material Class	Quantity Spilled	Units	Quantity Recovered	Units	Resource(s) Affected
#2 FUEL OIL	PETROLEUM	0	GALLONS	0	GALLONS	SOIL

TANK TEST INFORMATION

Tank Number	Tank Size	Tank Test Method	Leak Rate	Gross Leak or Failure
55	1000	Hornor EZ Check I or II	0.00	UNKNOWN

Caller Remarks:

1 of 2 tank failed the hornor ez check 3 test

tank will be retested after approval from yuonkers

pass / fail test tank number 55 failed tank number 46 passed

DEC Investigator Remarks:

Prior to Sept, 2004 data translation this spill Lead_DEC Field was "GHIOSAY"

Map Identification Number 36 RESIDENCE
112 BEECH ST

Spill Number: 0508564 Close Date:
YONKERS, NY NO ZIP PROVIDED

MAP LOCATION INFORMATION
Site location mapped by: ADDRESS MATCHING
Approximate distance from property: 2019 feet to the ESE

ADDRESS CHANGE INFORMATION
Revised street: NO CHANGE
Revised zip code: 10701

Source of Spill: PRIVATE DWELLING
Notifier Type: Tank Tester
Caller Name: MYRA JANDAN
DEC Investigator: JBODee

Spiller: BES PERPETAJ - RESIDENCE
Notifier Name: MYRA JANDAN
Caller Agency: ELITE ENVIRONMENTAL
Contact for more spill info: BES PERPETAJ

Spiller Phone: (718) 716-1050
Notifier Phone: (914) 747-9741
Caller Phone: (914) 747-9741
Contact Person Phone: (718) 716-1050

Spill Class: KNOWN RELEASE WITH MINIMAL POTENTIAL FOR FIRE OR HAZARD;NO DEC RESPONSE;WILLING RP;CORRECTIVE ACTION TAKEN

Spill Date Date Cleanup Ceased Cause of Spill Meets Cleanup Standards Penalty Recommended

10/17/2005 TANK TEST FAILURE NO NO

Material Spilled Quantity Spilled Units Quantity Recovered Units Resource(s) Affected

#2 FUEL OIL PETROLEUM 0 GALLONS 0 GALLONS SOIL

Caller Remarks:

NONE

DEC Investigator Remarks: NO DEC INVESTIGATOR REMARKS GIVEN FOR THIS SPILL.

Map Identification Number 37 PARKS & RECREATION ADMIN
285 NEPPERHAN AVE

Spill Number: 9706791 Close Date:
YONKERS, NY NO ZIP PROVIDED

MAP LOCATION INFORMATION
Site location mapped by: MANUAL MAPPING (3)
Approximate distance from property: 2194 feet to the ENE

ADDRESS CHANGE INFORMATION
Revised street: NO CHANGE
Revised zip code: 10701

Source of Spill: COMMERCIAL/INDUSTRIAL
Notifier Type: Other
Caller Name: ROSE MARIE CORTESE
DEC Investigator: tdghiosa

Spiller: ALBINA GLAZ - PARKS & RECREATION ADMIN
Notifier Name: MICHAEL GIUSTINANI
Caller Agency: STATE ENVIRONMENTAL SERVI
Contact for more spill info: MICHAEL GIUSTINANI

Spiller Phone: (914) 377-6210
Notifier Phone: (718) 265-3355
Caller Phone: (718) 265-3355
Contact Person Phone: (718) 265-3355

Spill Class: KNOWN RELEASE WITH MINIMAL POTENTIAL FOR FIRE OR HAZARD;DEC RESPONSE;WILLING RP;CORRECTIVE ACTION TAKEN

Spill Date	Date Cleanup Ceased	Cause of Spill	Meets Cleanup Standards	Penalty Recommended
08/29/1997		TANK TEST FAILURE	NO	NO
Material Spilled	Material Class	Quantity Spilled	Units	Quantity Recovered
#2 FUEL OIL	PETROLEUM	0	GALLONS	0
			GALLONS	SOIL
TANK TEST INFORMATION				
Tank Number	Tank Size	Tank Test Method	Leak Rate	Gross Leak or Failure
1	3000	Homer EZ Check I or II	0.00	FAIL
Caller Remarks:				
NOTIFIER WAS DOING A TANK TEST WHICH FAILED AND THEN PUMPED THE TANK				
DEC Investigator Remarks:				
Prior to Sept, 2004 data translation this spill Lead_DEC Field was "GHIOSAY"				
Map Identification Number 38 ST JOHNS PARK CARE PAVILL				
2 PARK AVE				
YONKERS, NY NO ZIP PROVIDED				
Spill Number: 0310684				
Close Date:				
MAP LOCATION INFORMATION				
Site location mapped by: MANUAL MAPPING (2)				
Approximate distance from property: 2521 feet to the NNE				
ADDRESS CHANGE INFORMATION				
Revised street: NO CHANGE				
Revised zip code: 10703				
Source of Spill: INSTITUTIONAL, EDUC, GOV, OTHER				
Spiller: LEW MACBRIEN				
Notifier Type: Tank Tester				
Notifier Name: LEW MACBRIEN				
Caller Name: LEW MACBRIEN				
DEC Investigator: WCHD				
Contact for more spill info: LEE VIVARES				
Spiller Phone: (845) 561-1512				
Notifier Phone: (845) 561-1512				
Caller Phone: (845) 561-1512				
Contact Person Phone: (914) 964-7565				
Spill Class: KNOWN RELEASE WITH MINIMAL POTENTIAL FOR FIRE OR HAZARD;DEC RESPONSE;WILLING RP;CORRECTIVE ACTION TAKEN				
Spill Date	Date Cleanup Ceased	Cause of Spill	Meets Cleanup Standards	Penalty Recommended
12/16/2003		TANK TEST FAILURE	NO	NO

NO MATERIAL INFORMATION GIVEN FOR THIS SPILL

TANK TEST INFORMATION

Tank Number	Tank Size	Tank Test Method	Leak Rate	Gross Leak or Failure
1	20000	Unknown	0.00	UNKNOWN

Caller Remarks:

TEST METHOD IS EZY 3 LOCATOR PLUS. TEST FAILED.

DEC Investigator Remarks:

Prior to Sept, 2004 data translation this spill Lead_DEC Field was "WCHD - JACKSON"

Map Identification Number 39 ST JOHNS PARK CARE PAVILI
2 PARK AV

Spill Number: 0208995

Close Date:

YONKERS, NY NO ZIP PROVIDED

MAP LOCATION INFORMATION

Site location mapped by: MANUAL MAPPING (2)
Approximate distance from property: 2521 feet to the NNE

ADDRESS CHANGE INFORMATION

Revised street: 2 PARK AVE
Revised zip code: 10703

Source of Spill:

INSTITUTIONAL, EDUC, GOV, OTHER

Spiller: SAME - SAME

Notifier Type:

Tank Tester

Notifier Name:

SAME

Caller Name:

STEPHEN MCGUIRE

Caller Agency:

IRA D CONKLIN AND SONS

Spiller Phone:

Notifier Phone:

Caller Phone: (845) 561-1512

Contact Person Phone: (914) 964-7565

Contact for more spill info: LEE VIVARES

Spill Class: KNOWN RELEASE WITH MINIMAL POTENTIAL FOR FIRE OR HAZARD;DEC RESPONSE;WILLING RP;CORRECTIVE ACTION TAKEN

Spill Date	Date Cleanup Ceased	Cause of Spill	Meets Cleanup Standards	Penalty Recommended
12/02/2002		TANK TEST FAILURE	NO	NO

Material Spilled	Material Class	Quantity Spilled	Units	Quantity Recovered	Units	Resource(s) Affected
#4 FUEL OIL	PETROLEUM	0	GALLONS	0	GALLONS	SOIL

TANK TEST INFORMATION

Tank Number	Tank Size	Tank Test Method	Leak Rate	Gross Leak or Failure
2	20000	Hornor EZ Check I or II	0.00	UNKNOWN

Caller Remarks:

fail - plumbing will be isolated and tank will be retested.

DEC Investigator Remarks:

Prior to Sept, 2004 data translation this spill Lead_DEC Field was "WCHD - SCHNEIDER"

Map Identification Number 40

115 HAWTHORNE

Spill Number: 0404062
YONKERS, NY NO ZIP PROVIDED

Close Date:

MAP LOCATION INFORMATION
Site location mapped by: ADDRESS MATCHING
Approximate distance from property: 2559 feet to the SWADDRESS CHANGE INFORMATION
Revised street: 115 HAWTHORNE AVE
Revised zip code: 10701Source of Spill: PRIVATE DWELLING
Notifier Type: Other
Caller Name: PAOLA CORONEL
DEC Investigator: jbddeeSpiller: DOMINGO
Notifier Name: PAOLA CORONEL
Caller Agency: ELITE ENVIRONMENTAL
Contact for more spill info: DOMINGOSpiller Phone: (914) 674-3685
Notifier Phone: (914) 747-9741
Caller Phone: (914) 747-9741
Contact Person Phone: (914) 674-3685

Spill Class: KNOWN RELEASE WITH MINIMAL POTENTIAL FOR FIRE OR HAZARD;NO DEC RESPONSE;WILLING RP;CORRECTIVE ACTION TAKEN

Spill Date	Date Cleanup Ceased	Cause of Spill	Meets Cleanup Standards	Penalty Recommended
07/15/2004		TANK TEST FAILURE	NO	NO

Material Spilled	Material Class	Quantity Spilled	Units	Quantity Recovered	Units	Resource(s) Affected
#2 FUEL OIL	PETROLEUM	0	POUNDS	0	POUNDS	SOIL

TANK TEST INFORMATION

Tank Number	Tank Size	Tank Test Method	Leak Rate	Gross Leak or Failure
1	1000	Horner EZ Check I or II	0.00	UNKNOWN

Caller Remarks:

tank test failed

DEC Investigator Remarks:

Prior to Sept, 2004 data translation this spill Lead_DEC Field was "O'DEE"

Map Identification Number 41 YONKERS COMMUNITY CENTER
164 ASHBURTON AVE

Spill Number: 0507474 Close Date:
YONKERS, NY NO ZIP PROVIDED

MAP LOCATION INFORMATION

Site location mapped by: ADDRESS MATCHING
Approximate distance from property: 2583 feet to the NE

ADDRESS CHANGE INFORMATION

Revised street: NO CHANGE
Revised zip code: 10703

Source of Spill: INSTITUTIONAL, EDUC, GOV, OTHER
Notifier Type: Tank Tester
Caller Name: ABRAHAM WEXLER
DEC Investigator: WCHD

Spiller: UNKNOWN NAME - YONKERS COMMUNITY CENTER
Notifier Name: ABRAHAM WEXLER
Caller Agency: NYC TANK TEST
Contact for more spill info: UNKNOWN NAME

Spiller Phone: (914) 423-5905
Notifier Phone: (718) 731-7011
Caller Phone: (718) 731-7011
Contact Person Phone: (914) 423-5905

Spill Class: KNOWN RELEASE WITH MINIMAL POTENTIAL FOR FIRE OR HAZARD;DEC RESPONSE;WILLING RP;CORRECTIVE ACTION TAKEN

Spill Date 09/21/2005 Date Cleanup Ceased Cause of Spill TANK TEST FAILURE Meets Cleanup Standards NO Penalty Recommended NO

Material Spilled

Material Class

Quantity Spilled 0 Gallons 0 Gallons

Quantity Recovered 0 Gallons 0 Gallons

Resource(s) Affected

#2 FUEL OIL

PETROLEUM

GROUNDWATER

TANK TEST INFORMATION

Tank Number 1 Tank Size 10000 Tank Test Method Horner EZ Check I or II

Leak Rate 0.00

Gross Leak or Failure UNKNOWN

Caller Remarks:

PBS No: 3-800417

DEC Investigator Remarks: NO DEC INVESTIGATOR REMARKS GIVEN FOR THIS SPILL.

**ACTIVE UNKNOWN CAUSE SPILLS AND OTHER CAUSE SPILLS IDENTIFIED WITHIN 1/2 MILE SEARCH RADIUS**

Please Note: * - Compass directions can vary substantially for sites located very close to the subject property address.

Map Identification Number 42 **FORMER AMERICAN BANANA**
15 SCHOOL ST

YONKERS, NY NO ZIP PROVIDED **Spill Number: 0006193**

Close Date:

MAP LOCATION INFORMATION
Site location mapped by: ADDRESS MATCHING
Approximate distance from property: 797 feet to the SSE

ADDRESS CHANGE INFORMATION
Revised street: NO CHANGE
Revised zip code: 10701

Source of Spill: COMMERCIAL/INDUSTRIAL
Notifier Type: Other
Caller Name: JEMEEN CIANFLONE
DEC Investigator: jibodee

Spiller: GEORGE CONTOS - FORMER AMERICAN BANANA
Notifier Name: KENNETH PODOLSKI
Caller Agency: NATIONAL ENVIRONMENTAL
Contact for more spill info: GEORGE CONTOS

Spiller Phone:
Notifier Phone: (914) 741-5472
Caller Phone: (914) 741-5472
Contact Person Phone:

Spill Class: KNOWN RELEASE THAT CREATES POTENTIAL FOR FIRE OR HAZARD; HIGHLY IMPROBABLE

Spill Date	Date Cleanup Ceased	Cause of Spill	Meets Cleanup Standards	Penalty Recommended
08/24/2000		UNKNOWN	NO	NO

Material Spilled	Material Class	Quantity Spilled	Units	Quantity Recovered	Units	Resource(s) Affected
#2 FUEL OIL	PETROLEUM	0	GALLONS	0	GALLONS	SOIL

Caller Remarks:

CONTAMINATED SOIL

DEC Investigator Remarks:

Prior to Sept. 2004 data translation this spill Lead DEC Field was "O'DEE"
08/24/2000 REPORTED TO J. HARDY ON DISPATCH DESK - TANK PULL; CONTAMINATED SOIL BEING REMOVED. WILL SUBMIT REPORT.

Map Identification Number 43 YONKERS INDUSTRIAL PARK
28 WELLS AVE

MAP LOCATION INFORMATION

Site location mapped by: MANUAL MAPPING (4)
Approximate distance from property: 1669 feet to the NW

Source of Spill: UNKNOWN
Notifier Type: Affected Persons
Caller Name: CAROL ASH
DEC Investigator: ighardy

Spiller:
Notifier Name:
Caller Agency: PORT AUTH NY NJ
Contact for more spill info:

Spiller Phone:
Notifier Phone:
Caller Phone: (212) 435-2229
Contact Person Phone:

YONKERS, NY NO ZIP PROVIDED
Spill Number: 9305779
Close Date:

ADDRESS CHANGE INFORMATION
Revised street: 28 WELLS AVE.
Revised zip code: 10701

Spill Class: KNOWN RELEASE THAT CREATES POTENTIAL FOR FIRE OR HAZARD;DEC RESPONSE;UNABLE/UNWILLING RP;CORRECTIVE ACTION TAKEN

Spill Date Date Cleanup Ceased Cause of Spill Meets Cleanup Standards Penalty Recommended

08/10/1993 UNKNOWN NO NO

Material Spilled	Material Class	Quantity Spilled	Units	Quantity Recovered	Units	Resource(s) Affected
UNKNOWN PETROLEUM	PETROLEUM	0	POUNDS	0	POUNDS	GROUNDWATER

Caller Remarks:

WATER SAMPLES SHOW CONTAMINATION

DEC Investigator Remarks:

5/13/99 LETTER SENT BY J. HARDY; IF PRODUCT MUST RE-START ACTIVE REMEDIATION.

6/24/99 LETTER SENT RE: HUDSON VIEW ASSOCIATES ASSUMING RESPONSIBILITY FOR REMEDIATION OF THIS SPILL.

02/15/01 LETTER SENT TO BERSHTEIN, LIPPMAN, BACHMAN BY J. HARDY; PORT AUTHORITY HAS REPRESENTED TO DEC THAT HUDSON VIEW ASSOCIATES HAS ASSUMED RESPONSIBILITY FOR REMEDIATION OF THIS SPILL - RESPOND WITH A SCHEDULE FOR A REMEDIAL ACTION PLAN WITHIN 15 DAYS.

03/15/01 LETTER SENT TO HUDSON VIEW ASSOCIATES BY J. HARDY; PROPOSED SCHEDULE FOR WORK DURING WEEK OF 4/23/01 IS APPROVED AND REQUIRED.

04/24/01 ALSO SEE SPILL 01-00920.

Map Identification Number 44 DOCK ST AND
RIVER ST

Spill Number: 0300059
YONKERS, NY NO ZIP PROVIDED

Close Date:

MAP LOCATION INFORMATION
Site location mapped by: ADDRESS MATCHING
Approximate distance from property: 1831 feet to the WNW

ADDRESS CHANGE INFORMATION
Revised street: DOCK ST / RIVER ST
Revised zip code: NO CHANGE

Source of Spill: COMMERCIAL/INDUSTRIAL
Notifier Type: Other
Caller Name: MARK SCHLAGEL
DEC Investigator: Idghiosa

Spiller:
Notifier Name:
Caller Agency: CON EDISON
Contact for more spill info: MARK SCHLAGEL

Spiller Phone:
Notifier Phone: (212) 580-6763
Caller Phone: (212) 580-6763
Contact Person Phone: (212) 580-6763

Spill Class: KNOWN RELEASE THAT CREATES POTENTIAL FOR FIRE OR HAZARD;DEC RESPONSE;WILLING RP;CORRECTIVE ACTION TAKEN

Spill Date	Date Cleanup Ceased	Cause of Spill	Meets Cleanup Standards	Penalty Recommended
03/24/2003		OTHER	NO	NO

Material Spilled	Material Class	Quantity Spilled	Units	Quantity Recovered	Units	Resource(s) Affected
UNKNOWN PETROLEUM	PETROLEUM	0	GALLONS	0	GALLONS	SOIL

Caller Remarks:

THIRD PARTY SPILL - WHILE EXCAVATING FOR A NEW TRANSFORMER AND
UNK QUANTITY OF CONTAMINATED SOIL WAS FOUND - APPEARS AT THIS TIME
TO BE DIESEL AND FUEL OIL - YONKERS TRAIN STATION REFURBISHING
CON ED SPILL #147647

DEC Investigator Remarks:

Prior to Sept, 2004 data translation this spill Lead_DEC Field was "GHIOSAY"

Map Identification Number 45 CITY OF YONKERS JAIL
26 ALEXANDER STREET

Spill Number: 0507953
YONKERS, NY NO ZIP PROVIDED

Close Date:

MAP LOCATION INFORMATION
Site location mapped by: MANUAL MAPPING (4)
Approximate distance from property: 1913 feet to the NW

ADDRESS CHANGE INFORMATION
Revised street: 26 ALEXANDER ST
Revised zip code: 10701

Source of Spill: COMMERCIAL/INDUSTRIAL
Notifier Type: Other
Caller Name: JIM DOLLAWAY
DEC Investigator: WCHD

Spiller: ALBINA GLAZ - CITY OF YONKERS JAIL
Notifier Name: JIM DOLLAWAY
Caller Agency: AMERICAN PETRO EQUIP/CONS
Contact for more spill info: ALBINA GLAZ

Spiller Phone: (914) 377-6735 ext. 6
Notifier Phone: (845) 565-9600
Caller Phone: (845) 565-9600
Contact Person Phone: (914) 377-6735 ext. 6

Spill Class: KNOWN RELEASE WITH MINIMAL POTENTIAL FOR FIRE OR HAZARD;NO DEC RESPONSE;WILLING RP;CORRECTIVE ACTION TAKEN

Spill Date	Date Cleanup Ceased	Cause of Spill	Meets Cleanup Standards	Penalty Recommended
10/03/2005		OTHER	NO	NO

Material Spilled	Material Class	Quantity Spilled	Units	Quantity Recovered	Units	Resource(s) Affected
#2 FUEL OIL	PETROLEUM	0	GALLONS	0	GALLONS	SOIL

TANK TEST INFORMATION

Tank Number	Tank Size	Tank Test Method	Leak Rate	Gross Leak or Failure
3000	Unknown		0.00	UNKNOWN

Caller Remarks:

DURING TANK REMOVAL, HOLES FOUND IN TANK, HISTORIC SPILL. TANK WAS SINGLE WALL STEEL. HAS NOT BEEN CLEANED UP.

DEC Investigator Remarks: NO DEC INVESTIGATOR REMARKS GIVEN FOR THIS SPILL.

Map Identification Number 46

UNIT BUILDINGS
36 HERRIOT ST/35 CAROLINE AVE

Spill Number: 0508996
YONKERS, NY NO ZIP PROVIDED

Close Date:

MAP LOCATION INFORMATION

Site location mapped by: ADDRESS MATCHING
Approximate distance from property: 2284 feet to the S

ADDRESS CHANGE INFORMATION
Revised street: 36 HERRIOT ST
Revised zip code: 10701

Source of Spill: NON-MAJOR FACILITY (>1100 GAL)
Notifier Type: Health Department
Caller Name: DANIELLE JACKSON
DEC Investigator: WCHD

Spiller: DANIELLE JACKSON - UNIT BUILDINGS
Notifier Name: DANIELLE JACKSON
Caller Agency: WESTCHESTER COUNTY HEALTH
Contact for more spill info: DANIELLE JACKSON

Spiller Phone: (914) 224-7648
Notifier Phone: (914) 224-7648
Caller Phone: (914) 224-7648
Contact Person Phone: (914) 224-7648

Spill Class:

KNOWN RELEASE WITH MINIMAL POTENTIAL FOR FIRE OR HAZARD;DEC RESPONSE;WILLING RP;CORRECTIVE ACTION TAKEN

Spill Date	Date Cleanup Ceased	Cause of Spill	Meets Cleanup Standards	Penalty Recommended		
10/25/2005		UNKNOWN	NO	NO		
Material Spilled	Material Class	Quantity Spilled	Units	Quantity Recovered	Units	Resource(s) Affected
#2 FUEL OIL	PETROLEUM	0	GALLONS	0	GALLONS	SOIL

Caller Remarks:

INVESTIGATING HOW AND WHERE IT HAPPENED; CALLER WAS OUT THERE YESTERDAY AND ON WAY THERE NOW AGAIN:

DEC Investigator Remarks:

Spoke with Patricia Badding. She will contact Todd Ghiosay regarding the status of this spill.

Map Identification Number 47 ODESSY MOTORS INC
188 SOUTH BROADWAY

Spill Number: 0110228 Close Date:
YONKERS, NY NO ZIP PROVIDED

MAP LOCATION INFORMATION
Site location mapped by: MANUAL MAPPING (3)
Approximate distance from property: 2449 feet to the S

ADDRESS CHANGE INFORMATION
Revised street: NO CHANGE
Revised zip code: 10705

Source of Spill: COMMERCIAL/INDUSTRIAL
Notifier Type: Other
Caller Name: SCOTT TAYLOR
DEC Investigator: WCHD

Spiller: CALLER - ODESSY MOTORS INC
Notifier Name: SCOTT TAYLOR
Caller Agency: NATIONAL ENVIRONMENTAL SP
Contact for more spill info: CALLER

Spiller Phone: (914) 741-5472
Notifier Phone: (914) 741-5472
Caller Phone: (914) 741-5472
Contact Person Phone:

Spill Class: KNOWN RELEASE WITH MINIMAL POTENTIAL FOR FIRE OR HAZARD;DEC RESPONSE;WILLING RP;CORRECTIVE ACTION TAKEN

Spill Date	Date Cleanup Ceased	Cause of Spill	Meets Cleanup Standards	Penalty Recommended
01/24/2002		UNKNOWN	NO	NO

Material Spilled	Material Class	Quantity Spilled	Units	Quantity Recovered	Units	Resource(s) Affected
GASOLINE	PETROLEUM	0	GALLONS	0	GALLONS	SOIL

Caller Remarks:

during soil sampling the results found to be contaminated soil. no clean as of yet.

DEC Investigator Remarks:

NES is doing work for buyer. Unregistered PBS facility. Four gasoline tanks, one fuel oil tank. Out of service for several years. Will be contacting WCDOH.

Map Identification Number 48 ATI MOSF
91 ALEXANDER ST

Spill Number: 0105383 Close Date:
YONKERS, NY NO ZIP PROVIDED

MAP LOCATION INFORMATION

Site location mapped by: ADDRESS MATCHING
Approximate distance from property: 2574 feet to the NW

ADDRESS CHANGE INFORMATION
Revised street: NO CHANGE
Revised zip code: 10701

Source of Spill: MAJOR OIL FACILITY (>400,000 GAL)
Notifier Type: Other
Caller Name: GEORGE KIERNAN
DEC Investigator: rdbendel

Spiller: ATI MOSF
Notifier Name: GEORGE KIERNAN
Caller Agency: SCS ENGINEERS
Contact for more spill info: GEORGE KIERNAN

Spiller Phone:
Notifier Phone: (845) 353-5727
Caller Phone: (845) 353-5727
Contact Person Phone: (845) 353-5727

Spill Class: KNOWN RELEASE THAT CREATES POTENTIAL FOR FIRE OR HAZARD;HIGHLY IMPROBABLE

Spill Date	Date Cleanup Ceased	Cause of Spill	Meets Cleanup Standards	Penalty Recommended
08/17/2001		UNKNOWN	NO	NO

Material Spilled	Material Class	Quantity Spilled	Units	Quantity Recovered	Units	Resource(s) Affected
#2 FUEL OIL	PETROLEUM	0	GALLONS	0	GALLONS	SOIL

Caller Remarks:

caller is doing an environmental investigation on the site - they

believe there is an old abandoned heating oil tank buried on the site near the garage

DEC Investigator Remarks:


Prior to Sept, 2004 data translation this spill Lead_DEC Field was "BENDELL"
08/17/2001 DT SPOKE WITH CALLER. THEY DRILLED THRU TOP & BOTTOM OF UNKNOWN SIZE UST WHILE INSTALLING MW'S WITH GEOPROBE.
GOERGE SAYS THAT LIQUID IS BEING PUMPED AT THIS TIME INTO 5 GALLON PAILS WITH PERISTALTIC PUMP AND PUT INTO ANOTHER TANK. HE IS
REQUESTING ASSISTANCE ON WHAT HE SHOULD DO TO HANDLE THIS SITUATION. CALLED & SPOKE W/JOHN O'DEE IN TARRYTOWN. JOHN WILL
CONTACT WCDOH TO DETERMINE WHO WILL BE REPONDING TO SPILL.



NO ACTIVE HAZARDOUS SPILLS - MISC. SPILL CAUSES - EQUIPMENT FAILURE, HUMAN ERROR, TANK OVERFILL, DELIBERATE SPILL, TRAFFIC ACCIDENT, HOUSEKEEPING, ABANDONED DRUM, AND VANDALISM - IDENTIFIED WITHIN 1/2 MILE SEARCH RADIUS.
All spills mapped and profiled within 1/4 mile. Between 1/4 mile and 1/2 mile search radius, spills reported to be greater than 100 units and spills reported in the NYSDEC Fall 1998 MTBE Survey are mapped and profiled. Spills reported to be less than 100 units are listed in a table at the end of this section.

THE FOLLOWING ACTIVE SPILLS FOR THIS CATEGORY WERE REPORTED BETWEEN 1/4 MILE AND 1/2 MILE SEARCH RADIUS FROM THE SUBJECT ADDRESS. THESE SPILLS WERE REPORTED TO BE LESS THAN 100 UNITS IN QUANTITY AND CAUSED BY: EQUIPMENT FAILURE, HUMAN ERROR, TANK OVERFILL, DELIBERATE SPILL, TRAFFIC ACCIDENT, HOUSEKEEPING, ABANDONED DRUM, OR VANDALISM. THESE SPILLS ARE NEITHER MAPPED NOR PROFILED IN THIS REPORT.

FACILITY ID	FACILITY NAME	STREET	CITY
9909460	VACANT LOT	104 ASHBURTON AVE	YONKERS
9801901	ATI TERMINAL	91 ALEXANDER STREET	YONKERS



CLOSED STATUS TANK FAILURES IDENTIFIED WITHIN 1/2 MILE SEARCH RADIUS

Please Note: * - Compass directions can vary substantially for sites located very close to the subject property address.

Map Identification Number 49 **RESIDENCE**
30 LOCUST HILL

Spill Number: 9704098
YONKERS, NY NO ZIP PROVIDED

Close Date: 12/10/1997

MAP LOCATION INFORMATION

Site location mapped by: ADDRESS MATCHING

Approximate distance from property: 679 feet to the N

ADDRESS CHANGE INFORMATION
Revised street: 30 LOCUST HILLS AVE
Revised zip code: 10701

Source of Spill: PRIVATE DWELLING

Notifier Type: Other

Caller Name: BOB DECK

DEC Investigator: tdghiosa

Spiller: ZEF BALAJ

Notifier Name: ZEF BALAJ

Caller Agency: PETROLEUM TANK CLEANERS

Contact for more spill info:

Spiller Phone: (718) 654-1319

Notifier Phone: (718) 654-1319

Caller Phone: (718) 624-4842

Contact Person Phone: (914) 738-0266

Spill Class: KNOWN RELEASE THAT CREATES POTENTIAL FOR FIRE OR HAZARD;DEC RESPONSE;WILLING RP;CORRECTIVE ACTION TAKEN

Spill Date **Date Cleanup Ceased** **Cause of Spill** **Meets Cleanup Standards** **Penalty Recommended**

07/05/1997

TANK FAILURE

YES

NO

Material Spilled

Material Class

Quantity Spilled

Units

Quantity Recovered

Resource(s) Affected

#6 FUEL OIL

PETROLEUM

0

GALLONS

0

GALLONS

SOIL

Caller Remarks:

NOTIFIER NOTICED OIL SEEPING THROUGH BASEMENT WALL. PERSONNEL FROM PETROLEUM TANK CLEANERS RESPONDED AND DISCOVERED THAT TANK WAS LEAKING. TANK EVACUATED. REMEDIATION TO FOLLOW AS NECESSARY.

DEC Investigator Remarks:

Prior to Sept, 2004 data translation this spill Lead. DEC Field was "GHIOSAY"
07/07/97 INSPECTED SITE & ISSUED VIOLATIONS 873.2206 (1) (2) (3)

OF SANITARY CODE; DEC TO HANDLE CLEAN UP;

07/08/97 DRAINS VACCED OUT BUT RESIDUAL REMAINS; MORE CLEAN UP
IS NECESSARY; DEC HANDLING ?

12/10/97 # 6 FUEL OIL CEASED DRAINING THROUGH RETAINING WALL;

TANK IS IN LOCATION WHERE REMOVAL WOULD JEOPORDIZE THE
BUILDING OR THE RETAINING WALL; PERMISSION GIVEN TO
ABANDONED IN PLACE;

Map Identification Number 50 PIT STOP
79 PALISADES AVE

Spill Number: 0210309 Close Date: 11/23/2004
YONKERS, NY NO ZIP PROVIDED

MAP LOCATION INFORMATION
Site location mapped by: MANUAL MAPPING (3)
Approximate distance from property: 750 feet to the NNE

ADDRESS CHANGE INFORMATION
Revised street: NO CHANGE
Revised zip code: NO CHANGE

Source of Spill: COMMERCIAL/INDUSTRIAL
Notifier Type: Other
Caller Name: JACKIE PATT
DEC Investigator: WCHD

Spiller: D SPYROPOULOS - PIT STOP
Notifier Name: JACKIE PATT
Caller Agency: IRA CONKLIN
Contact for more spill info: D SPYROPOULOS

Spiller Phone: (914) 963-1700
Notifier Phone: (845) 561-1512
Caller Phone: (845) 561-1512
Contact Person Phone: (914) 963-1700

Spill Class: KNOWN RELEASE THAT CREATES POTENTIAL FOR FIRE OR HAZARD;DEC RESPONSE;WILLING RP;CORRECTIVE ACTION TAKEN

Spill Date	Date Cleanup Ceased	Cause of Spill	PBS # Involved	Meets Cleanup Standards	Penalty Recommended	
01/13/2003		TANK FAILURE	3-800973	NO	NO	
Material Spilled	Material Class	Quantity Spilled	Units	Quantity Recovered	Units	Resource(s) Affected
GASOLINE		0	GALLONS	0	GALLONS	SOIL
	PETROLEUM					

Caller Remarks:

some contaminated soil - clean up will occur soon. 1,000 AND 500 GAL TANKS. HOLES IN BOTH.

DEC Investigator Remarks:

7/29/04: Letter to D. Spyropoulos, Maipan Realty Corp., From Stefan Goreau, WCDOH dated 22Jul2004. Site closure report has been reviewed. Results indicate levels exceeding NYS guidelines. WCDOH requires at least one groundwater sample be taken. Results to be submitted within 60 days.

11/08/04 Also reported as spill 04-08384. jbo

12/15/04: Letter to D. Spyropoulos, Maipan Realty Corp dated 23Nov2004. Spill closed by Stefan Goreau, WCDOH.

Map Identification Number 51

16-18 WARBURTON AVE

Spill Number: 0306607

Close Date: 03/23/2004

YONKERS, NY NO ZIP PROVIDED

MAP LOCATION INFORMATION

Site location mapped by: MANUAL MAPPING (3)

Approximate distance from property: 953 feet to the WNW

ADDRESS CHANGE INFORMATION

Revised street: NO CHANGE

Revised zip code: 10701

Source of Spill: COMMERCIAL/INDUSTRIAL

Notifier Type: Other

Caller Name: CHARLES TALLINGER

DEC Investigator: jbodee

Spiller: CLIFFORD COOK

Notifier Name: SELF

Caller Agency: IVI ENVIRONMENTAL

Contact for more spill info: CHARLES TALLINGER

Spiller Phone: (914) 968-2288

Notifier Phone:

Caller Phone: (914) 694-9600

Contact Person Phone: (914) 694-9600

Spill Class:

KNOWN RELEASE THAT CREATES POTENTIAL FOR FIRE OR HAZARD;HIGHLY IMPROBABLE

Spill Date	Date Cleanup Ceased	Cause of Spill	Meets Cleanup Standards	Penalty Recommended			
09/22/2003		TANK FAILURE	YES	NO			
Material Spilled		Material Class	Quantity Spilled	Units	Quantity Recovered	Units	Resource(s) Affected
#2 FUEL OIL		PETROLEUM	0	GALLONS	0	GALLONS	SOIL

Caller Remarks:

CALLER WOULD LIKE DEC TO CONTACT HIM REGARDING THIS INCIDENT

SPILL WAS CAUSED BY A HOLE IN A TANK THAT THEY WERE REMOVING. THEY HAVE LINED THE EXCAVATION WITH PLASTIC, BACK FILLED WITH CLEAN FILL AND WILL BE BACK AT A LATER DATE TO RESUME CLEANUP

DEC Investigator Remarks:

Prior to Sept, 2004 data translation this spill Lead DEC Field was "ODEE"
03/23/04 IVI ENVIRONMENTAL DISPOSED OF LUST AND 55.45 TONS OF CONTAMINATED SOIL. SOME RESIDUAL CONTAMINATION AT OR BELOW TAGM
LIMITS COULD NOT BE EXCAVATED DUE TO STRUCTURAL CONSIDERATIONS. NO FURTHER ACTION REQUIRED AT THIS TIME.

Map Identification Number 52

OFFICE BLDG.
53 SOUTH BROADWAYSpill Number: 9200221
YONKERS, NY NO ZIP PROVIDED

Close Date: 07/13/1992

MAP LOCATION INFORMATION

Site location mapped by: ADDRESS MATCHING
Approximate distance from property: 1085 feet to the SW

ADDRESS CHANGE INFORMATION

Revised street: NO CHANGE
Revised zip code: 10701

Source of Spill: COMMERCIAL/INDUSTRIAL

Spiller: ORIGINAL CONSUMERS OIL

Spiller Phone: (212) 893-3200

Notifier Type: Other

Notifier Name:

Notifier Phone:

Caller Name: DOUGLAS WILLIAMS

Caller Agency: AL EASTMARD

Caller Phone: (212) 378-3000

DEC Investigator: tdghiosa

Contact for more spill info:

Contact Person Phone:

Spill Class: KNOWN RELEASE WITH MINIMAL POTENTIAL FOR FIRE OR HAZARD;DEC RESPONSE;WILLING RP;CORRECTIVE ACTION TAKEN

Spill Date	Date Cleanup Ceased	Cause of Spill	Meets Cleanup Standards	Penalty Recommended		
04/07/1992	07/13/1992	TANK FAILURE	NO	NO		
Material Spilled	Material Class	Quantity Spilled	Units	Quantity Recovered	Units	Resource(s) Affected
#6 FUEL OIL	PETROLEUM	200.00	GALLONS	0.00	GALLONS	SOIL

Caller Remarks:

TANK OVERFILL MAY HAVE BEEN THE CAUSE OF TANK RUPTURE OIL CONTAINED ON CONCRETE FLOOR IN TANK ROOM PUMP OLD TANK VAC FREE PRODUCT
ON FLOOR APPLY OIL DRY ON FLOOR WILL PICK UP & DISPOSE SPILL IS CONTA

DEC Investigator Remarks:

Prior to Sept, 2004 data translation this spill Lead DEC Field was "GHIOSAY"
07/27/92: TANK FOUND TO BE UNREGISTERED. FORM SENT 7-20-92.

Map Identification Number 53 **DAN BERNSTEINE CO.**
47 MAIN STREET

Spill Number: 8909519 **Close Date: 05/10/2004**
YONKERS, NY NO ZIP PROVIDED

MAP LOCATION INFORMATION
Site location mapped by: ADDRESS MATCHING
Approximate distance from property: 1226 feet to the W

ADDRESS CHANGE INFORMATION
Revised street: NO CHANGE
Revised zip code: 10701

Source of Spill: COMMERCIAL/INDUSTRIAL
Notifier Type: Health Department
Caller Name: ARLENE RESSO
DEC Investigator: tdghiosa

Spiller: SAME
Notifier Name: WCHD
Caller Agency: WCHD
Contact for more spill info:

Spiller Phone:
Notifier Phone:
Caller Phone: (914) 285-5024
Contact Person Phone:

Spill Class: POSSIBLE RELEASE WITH MINIMAL POTENTIAL FOR FIRE OR HAZARD (OR KNOWN RELEASE WITH NO DAMAGE);HIGHLY IMPROBABLE

Spill Date	Date Cleanup Ceased	Cause of Spill	Meets Cleanup Standards	Penalty Recommended
12/27/1989		TANK FAILURE	NO	NO

Material Spilled	Material Class	Quantity Spilled	Units	Quantity Recovered	Units	Resource(s) Affected
#2 FUEL OIL	PETROLEUM	0	POUNDS	0	POUNDS	SOIL

Caller Remarks:

NEIGHBOR AT 51 MAIN ST. COMPLAINED OF GAS FUMES CAUER FOUND #2 OR FUMES EMANATING FROM 47 ST. UG TANK SUSPECT LEAKING MR. BERNSTEINE CONTACTING TYREE TO CLEAN UP AND RELINE

DEC Investigator Remarks:

Prior to Sept, 2004 data translation this spill Lead_DEC Field was "GHIOSAY"

Map Identification Number 54 **PALENCIA**
121 ELM STREET

Spill Number: 9011491 **Close Date: 04/23/1991**
YONKERS, NY NO ZIP PROVIDED

MAP LOCATION INFORMATION
Site location mapped by: ADDRESS MATCHING
Approximate distance from property: 1341 feet to the E

ADDRESS CHANGE INFORMATION
Revised street: NO CHANGE
Revised zip code: 10701

Source of Spill: PRIVATE DWELLING
Notifier Type: Fire Department
Caller Name: L.T. NIGRO DISPATCHER
DEC Investigator: tdghiosa

Spiller: BOB PALERCIA
Notifier Name: YONKERS F.D.
Caller Agency: YONKERS F.D.
Contact for more spill info:

Spiller Phone: () 476-7617
Notifier Phone:
Caller Phone: () 307-7219
Contact Person Phone:

Spill Date	Date Cleanup Ceased	Cause of Spill	Meets Cleanup Standards	Penalty Recommended		
01/31/1991	04/18/1991	TANK FAILURE	UNKNOWN	NO		
Material Spilled	Material Class	Quantity Spilled	Units	Quantity Recovered	Units	Resource(s) Affected
#2 FUEL OIL	PETROLEUM	50.00	GALLONS	0.00	GALLONS	SOIL

Caller Remarks:

HD CONTACTED TO CLEAN UP AFTER HD ARRIVES LT. NIGRO COULD NOT BE CONTACTED AT EITHER NUM. LEFT MESSAGE ON BOB PALENCIA ANS. MACHINE

DEC Investigator Remarks:

Prior to Sept, 2004 data translation this spill Lead_DEC Field was "GHIOSAY"
04/23/91: ARLENE RESTO FROM WCHD DID THE SITE INSPECTION AND SUPERVISED THE CLEAN UP.

Map Identification Number 55 147 LINDEN STREET Spill Number: 0109060 Close Date: 03/13/2002
YONKERS, NY NO ZIP PROVIDED

MAP LOCATION INFORMATION
Site location mapped by: ADDRESS MATCHING
Approximate distance from property: 1446 feet to the SE
ADDRESS CHANGE INFORMATION
Revised street: NO CHANGE
Revised zip code: 10701

Source of Spill: PRIVATE DWELLING Spiller: ALBERT FAKHOURY Spiller Phone: (914) 963-8623
Notifier Type: Other Notifier Name: ROBINSON OIL Notifier Phone:
Caller Name: JIM ROOD Caller Agency: ALBERT FAKHOURY Caller Phone: (914) 345-5700 ext. 2
DEC Investigator: WCHD Contact for more spill info: Contact Person Phone: (914) 963-8623

Spill Class: KNOWN RELEASE WITH MINIMAL POTENTIAL FOR FIRE OR HAZARD;DEC RESPONSE;WILLING RP;CORRECTIVE ACTION TAKEN

Spill Date	Date Cleanup Ceased	Cause of Spill	Meets Cleanup Standards	Penalty Recommended		
12/11/2001		TANK FAILURE	YES	NO		
Material Spilled	Material Class	Quantity Spilled	Units	Quantity Recovered	Units	Resource(s) Affected
#2 FUEL OIL	PETROLEUM	0	GALLONS	0	GALLONS	SOIL

Caller Remarks:

APPROX 1/2 INCH PRODUCT IN SUMP - SOME STAINING ON WALL - TANK WAS PUMPED OUT AND TEMPORARY TANK INSTALLED

DEC Investigator Remarks:

Prior to Sept. 2004 data translation this spill Lead_DEC Field was "WCDOH"
03/13/2002 LETTER SENT TO A. FAKHOURY BY S. GOREAU (WCDOH); CLOSURE REPORT HAS BEEN REVIEWED. WCDOH REQUIRES NO FURTHER ACTION AT THIS TIME.

Map Identification Number 56 POST OFFICE
79 MAIN ST

Spill Number: 0308550 Close Date: 11/13/2003
YONKERS, NY NO ZIP PROVIDED

MAP LOCATION INFORMATION

Site location mapped by: ADDRESS MATCHING
Approximate distance from property: 1509 feet to the W

ADDRESS CHANGE INFORMATION
Revised street: NO CHANGE
Revised zip code: 10701

Source of Spill: COMMERCIAL/INDUSTRIAL

Notifier Type: Other

Caller Name: JACKIE PATT

DEC Investigator: WCHD

Spiller: USPO

Notifier Name: JACKIE PATT

Caller Agency: IRA CONKLIN

Contact for more spill info: JOANNE KUNNEY

Spiller Phone:

Notifier Phone: (845) 561-1512

Caller Phone: (845) 561-1512

Contact Person Phone: (914) 697-7074

Spill Class: KNOWN RELEASE WITH MINIMAL POTENTIAL FOR FIRE OR HAZARD;DEC RESPONSE;WILLING RP;CORRECTIVE ACTION TAKEN

Spill Date	Date Cleanup Ceased	Cause of Spill	Meets Cleanup Standards	Penalty Recommended		
11/12/2003		TANK FAILURE	NO	NO		
Material Spilled	Material Class	Quantity Spilled	Units	Quantity Recovered	Units	Resource(s) Affected
#2 FUEL OIL	PETROLEUM	0	GALLONS	0	GALLONS	SOIL

Caller Remarks:

cleanup in progress

DEC Investigator Remarks:

Prior to Sept. 2004 data translation this spill Lead_DEC Field was "WCHD-SCHNEIDER"
11/13/03: Spill on concrete floor. No drains affected. Cleanup complete. NFA at this time.

Map Identification Number 57

86 MAIN ST

YONKERS, NY NO ZIP PROVIDED

Close Date: 01/16/2002

MAP LOCATION INFORMATION

Site location mapped by: ADDRESS MATCHING
Approximate distance from property: 1531 feet to the W

ADDRESS CHANGE INFORMATION

Revised street: NO CHANGE
Revised zip code: 10701

Source of Spill: PRIVATE DWELLING

Notifier Type: Other

Caller Name: JOSETTE SIMS

DEC Investigator: jbddee

Spiller: UNKNOWN - CITY OF YONKERS

Notifier Name: HAROLD PITTS

Caller Agency: TAKE PRIDE ENVIRONMENTALS

Contact for more spill info: TAKE PRIDE ENVIRONMENTAL

Spiller Phone:

Notifier Phone: (914) 969-1006

Caller Phone: (914) 969-1006

Contact Person Phone: (914) 969-1006

Spill Class: KNOWN RELEASE WITH MINIMAL POTENTIAL FOR FIRE OR HAZARD;DEC RESPONSE;WILLING RP-CORRECTIVE ACTION TAKEN

Spill Date	Date Cleanup Ceased	Cause of Spill	Meets Cleanup Standards	Penalty Recommended		
08/07/2001		TANK FAILURE	YES	NO		
Material Spilled	Material Class	Quantity Spilled	Units	Quantity Recovered	Units	Resource(s) Affected
#2 FUEL OIL	PETROLEUM	0	GALLONS	0	GALLONS	SOIL

Caller Remarks:

DURING TANK REMOVAL SOIL CONTAMINATION HAS BEEN DISCOVERED AT ABOVE LOCATION. INFORMATION FROM CALLER IS VERY LIMITED.

DEC Investigator Remarks:

Prior to Sept, 2004 data translation this spill Lead_DEC Field was "O'DEE"
01/16/02 NFA REQUIRED BY WCHD (DANIELLE JACKSON)

Map Identification Number 58

CITY OF YONKERS
55-57 HUDSON ST

YONKERS, NY NO ZIP PROVIDED

Close Date: 11/23/2001

MAP LOCATION INFORMATION

Site location mapped by: MANUAL MAPPING (3)
Approximate distance from property: 1620 feet to the W

ADDRESS CHANGE INFORMATION

Revised street: NO CHANGE
Revised zip code: 10701

Source of Spill: INSTITUTIONAL, EDUC, GOV, OTHER

Notifier Type: Other

Caller Name: MARISOL PITTS

DEC Investigator: WCHD

Spiller: MR HANIGAN - CITY OF YONKERS

Notifier Name: HAROLD PITTS

Caller Agency: TAKE PRIDE ENVIRONMENTAL

Contact for more spill info: MARISOL PITTS

Spiller Phone: (914) 377-6500

Notifier Phone: (914) 969-1006

Caller Phone: (914) 969-1006

Contact Person Phone: (914) 969-1006

Spill Class: KNOWN RELEASE WITH MINIMAL POTENTIAL FOR FIRE OR HAZARD;NO DEC RESPONSE;WILLING RP;CORRECTIVE ACTION TAKEN

Spill Date	Date Cleanup Ceased	Cause of Spill	PBS # Involved	Meets Cleanup Standards	Penalty Recommended	
10/08/2001		TANK FAILURE	3-800874	YES	NO	
Material Spilled	Material Class	Quantity Spilled	Units	Quantity Recovered	Units	Resource(s) Affected
#2 FUEL OIL	PETROLEUM	0	GALLONS	0	GALLONS	SOIL

Caller Remarks:

DURING TANK REMOVAL AT ABOVE LOCATION SOIL CONTAMINATION HAS BEEN DISCOVERED. TANKS HAVE BEEN REMOVED AND STORED ON SITE. AREA TO BE EXCAVATED AND FURTHER REMEDIATION IS PENDING.

DEC Investigator Remarks:

Prior to Sept., 2004 data translation this spill Lead_DEC Field was "WCDOH"
10/08/2001 TAKE PRIDE ADVISED NEED TO NOTIFY WCDOH.

11/23/2001 LETTER SENT TO CITY OF YONKERS BY F. BECK (WCDOH); BASED ON REVIEW OF CLOSURE REPORT, WCDOH REQUIRES NO FURTHER ACTION.

Map Identification Number 59 **GAS STATION** **Spill Number: 0001220** **Close Date: 04/16/2004**
104 WARBURTON AVE
YONKERS, NY NO ZIP PROVIDED

MAP LOCATION INFORMATION
Site location mapped by: ADDRESS MATCHING
Approximate distance from property: 1713 feet to the NNW

Source of Spill: GASOLINE STATION
Notifier Type: Other
Caller Name: RITA KOREWICH
DEC Investigator: WCHD

Spiller: UNK - UNK
Notifier Name: RITA KOREWICH
Caller Agency: CITIZEN
Contact for more spill info: CALLER

Spiller Phone: (000) 000-0000
Notifier Phone: (914) 693-0753
Caller Phone: (914) 693-0753
Contact Person Phone:

Spill Class: KNOWN RELEASE WITH MINIMAL POTENTIAL FOR FIRE OR HAZARD;DEC RESPONSE;NO CORRECTIVE ACTION REQUIRED

Spill Date	Date Cleanup Ceased	Cause of Spill	PBS # Involved	Meets Cleanup Standards	Penalty Recommended
08/24/1999		TANK FAILURE	3-168637	YES	NO

Material
SpilledMaterial
ClassQuantity
Spilled

Units

Quantity
Recovered

Units

Resource(s)
Affected

GASOLINE

PETROLEUM

0

GALLONS

0

GALLONS

SOIL

Caller Remarks:

caller reporting a spill of material from old gas tanks clean up was done however no report number was issued caller was reporting this for her husband with limited info. she was advised to contact dec regional office

DEC Investigator Remarks:

Prior to Sept, 2004 data translation this spill Lead_DEC Field was "WCHD-LALAK"
05/02/00 CHRIS LALAK OF WCHD TO INSPECT. ALSO SEE SPILL 99-06218.

04/16/04 DUPLICATE REPORT. THIS SPILL FILE CLOSED BY CHRIS LALAK OF WESTCHESTER COUNTY HEALTH DEPARTMENT. jbo

Map Identification Number 60

DIV.OF MILIT.& NAVAL AFF.
QUINCY PLACE OFF RT.9

Spill Number: 9111897

Close Date: 03/10/1992

MAP LOCATION INFORMATION
Site location mapped by: MANUAL MAPPING (4)
Approximate distance from property: 1718 feet to the NNW

ADDRESS CHANGE INFORMATION
Revised street: NO CHANGE
Revised zip code: 10701

Source of Spill: INSTITUTIONAL, EDUC, GOV, OTHER
Notifier Type: Other
Caller Name: CHUCK QUADLIN
DEC Investigator: tdghiosa

Spiller: SAME
Notifier Name:
Caller Agency: LUZON
Contact for more spill info:

Spiller Phone: () 963-6670
Notifier Phone:
Caller Phone: (800) 828-8249
Contact Person Phone:

Spill Date

Date Cleanup Ceased

Cause of Spill

Meets Cleanup Standards

Penalty Recommended

02/19/1992

02/21/1992

TANK FAILURE

UNKNOWN

NO

Material
SpilledMaterial
ClassQuantity
Spilled

Units

Quantity
Recovered

Units

Resource(s)
Affected

#2 FUEL OIL

PETROLEUM

0

UNKNOWN

0

UNKNOWN

SOIL

Caller Remarks:

DISCOVERED SOIL WHILE REMOVING 1K U/G TANK PLAN TO STOCKPILE SOIL

DEC Investigator Remarks:

Prior to Sept, 2004 data translation this spill Lead_DEC Field was "GHIOSAY"

Map Identification Number 61 **JOE BARBERI**
30 PARK HILL AVENUE

Spill Number: 0106005 **Close Date: 08/01/2002**
YONKERS, NY NO ZIP PROVIDED

MAP LOCATION INFORMATION

Site location mapped by: ADDRESS MATCHING
Approximate distance from property: 1762 feet to the SSE

ADDRESS CHANGE INFORMATION

Revised street: NO CHANGE
Revised zip code: 10701

Source of Spill: COMMERCIAL/INDUSTRIAL

Notifier Type: Other

Caller Name: MARISOL PITTS

DEC Investigator: WCHD

Spiller: JOE BARBERI

Notifier Name: HAROLD PITTS

Caller Agency: TAKE PRIDE ENVIRONMENTAL

Contact for more spill info: JOE BARBERI

Spiller Phone: (914) 476-5314
Notifier Phone: (914) 969-1006
Caller Phone: (914) 969-1006
Contact Person Phone: (914) 476-5314

Spill Class: KNOWN RELEASE WITH MINIMAL POTENTIAL FOR FIRE OR HAZARD;DEC RESPONSE;WILLING RP;CORRECTIVE ACTION TAKEN

Spill Date	Date Cleanup Ceased	Cause of Spill	PBS # Involved	Meets Cleanup Standards	Penalty Recommended
09/05/2001		TANK FAILURE	3-800823	YES	NO

Material Spilled	Material Class	Quantity Spilled	Units	Quantity Recovered	Units	Resource(s) Affected
GASOLINE	PETROLEUM	0	GALLONS	0	GALLONS	SOIL

Caller Remarks:

SOIL CONTAMINATION FOUND DURING REMOVAL OF A 2000 GALLON AND A 3000 GALLON UNDERGROUND STORAGE TANKS. HOLES FOUND IN TANKS. UNKNOWN AMOUNT OF SOIL. UNKNOWN IF ANY GROUNDWATER AFFECTED.

DEC Investigator Remarks:

Prior to Sept, 2004 data translation this spill Lead_DEC Field was "WCDOH"
01/07/2002 LETTER SENT TO JOE BARBERI BY B. MCDONALD (WCDOH); REVIEW OF CLOSURE REPORT INDICATES THAT CONTAMINATION REMAINS ON SITE. MUST OBTAIN A GW SAMPLE FOR ANALYSIS; BASED ON RESULTS, FURTHER ACTION MAY BE NECESSARY.

08/01/02 LETTER SENT TO JOE BARBERI BY B. MCDONALD (WCHD). GROUNDWATER SAMPLING REPORT BY TAKE PRIDE HAS BEEN REVIEWED. GROUNDWATER HAS NOT BEEN IMPACTED BY SOIL CONTAMINATION. WCHD REQUIRES NFA AT THIS TIME.

Map Identification Number 62 DEPAUL GARAGE
108 WARBURTON AVE

Spill Number: 0211566 Close Date: 12/02/2004
YONKERS, NY NO ZIP PROVIDED

MAP LOCATION INFORMATION
Site location mapped by: ADDRESS MATCHING
Approximate distance from property: 1763 feet to the NNW

ADDRESS CHANGE INFORMATION
Revised street: NO CHANGE
Revised zip code: 10701

Source of Spill: COMMERCIAL/INDUSTRIAL
Notifier Type: Other
Caller Name: JACKIE PATT
DEC Investigator: WCHD

Spiller: JERRY DEPAUL - APT BLDG
Notifier Name: JACKIE PATT
Caller Agency: IRA CONKLIN
Contact for more spill info: JERRY DEPAUL

Spiller Phone: (000) 000-0000
Notifier Phone: (845) 561-1512
Caller Phone: (845) 561-1512
Contact Person Phone: (000) 000-0000

Spill Class: KNOWN RELEASE THAT CREATES POTENTIAL FOR FIRE OR HAZARD;DEC RESPONSE;WILLING RP;CORRECTIVE ACTION TAKEN

Spill Date	Date Cleanup Ceased	Cause of Spill	PBS # Involved	Meets Cleanup Standards	Penalty Recommended
02/21/2003		TANK FAILURE	3-168637	YES	NO
Material Spilled	Material Class	Quantity Spilled	Units	Quantity Recovered	Resource(s) Affected
GASOLINE	PETROLEUM	0	GALLONS	0	GALLONS SOIL

Caller Remarks:

VACANT PROPERTY WAS A GAS STATION - IT HAS BEEN CLOSED SINCE 1999.

DEC Investigator Remarks:

Prior to Sept, 2004 data translation this spill Lead DEC Field was "WCHD - GRAZIOU"
10/6/03: Letter to Gerald DePaul from Stefan Goreau, WCDOH dated 10/01/2003. Site closure report has been reviewed. Further excavation of contaminated soil is required and sampling will be required after excavation. Results and report to be submitted by 12/15/2003.

12/15/04: Letter to Gerald DePaul, Estate of Mary DePaul dated 1 Dec2004. Spill closed by Stefan Goreau, WCDOH.

Map Identification Number 63 RESIDENCE
174 ELM ST

Spill Number: 0105251 Close Date: 04/24/2005
YONKERS, NY NO ZIP PROVIDED

MAP LOCATION INFORMATION
Site location mapped by: ADDRESS MATCHING
Approximate distance from property: 1984 feet to the E

ADDRESS CHANGE INFORMATION
Revised street: NO CHANGE
Revised zip code: 10701

Source of Spill: PRIVATE DWELLING
Notifier Type: Other
Caller Name: MARISOL PITTS
DEC Investigator: jbodee

Spiller: UNK - RESIDENCE /
Notifier Name: JUAN PADILLA
Caller Agency: TAKE PRIDE
Contact for more spill info: UNK

Spiller Phone: (000) 000-0000 ext. 0
Notifier Phone: (914) 969-1006
Caller Phone: (914) 969-1006
Contact Person Phone: (000) 000-0000 ext. 0

Spill Class: KNOWN RELEASE WITH MINIMAL POTENTIAL FOR FIRE OR HAZARD;DEC RESPONSE;WILLING RP;CORRECTIVE ACTION TAKEN

Spill Date	Date Cleanup Ceased	Cause of Spill	Meets Cleanup Standards	Penalty Recommended
------------	---------------------	----------------	-------------------------	---------------------

08/14/2001		TANK FAILURE	NO	NO
------------	--	--------------	----	----

Material Spilled	Material Class	Quantity Spilled	Units	Quantity Recovered	Units	Resource(s) Affected
#2 FUEL OIL	PETROLEUM	0	GALLONS	0	GALLONS	SOIL

Caller Remarks:

tank failed - hed several holes in it when it was removed - unk clean up as of yet

DEC Investigator Remarks:

04/24/05 CLEANUP REPORTEDLY COMPLETED BY TAKE PRIDE. OWNER IN DISPUTE WITH CONTRACTOR OVER PAYMENT. NO CLOSURE INFORMATION SUBMITTED TO DEC. FILE ADMINISTRATIVELY CLOSED. jod

Map Identification Number 64 YONKERS WATERFRONT RESTOR
MAIN ST

Spill Number: 0102525
YONKERS, NY NO ZIP PROVIDED

Close Date: 08/05/2003

MAP LOCATION INFORMATION

Site location mapped by: MANUAL MAPPING (4)
Approximate distance from property: 2108 feet to the W

ADDRESS CHANGE INFORMATION
Revised street: NO CHANGE
Revised zip code: UNKNOWN

Source of Spill: COMMERCIAL/INDUSTRIAL
Notifier Type: Other
Caller Name: AL CIANFLONE
DEC Investigator: tdghiosa

Spiller: THALLE CONSTRUCTION - CITY OF YONKERS
Notifier Name: AL CIANFLONE
Caller Agency: NATIONAL EVIRO. SPEC.
Contact for more spill info: AL CIANFLONE

Spiller Phone: (914) 964-9530
Notifier Phone: (914) 741-5472
Caller Phone: (914) 741-5472
Contact Person Phone: (914) 741-5472

Spill Class: KNOWN RELEASE WITH MINIMAL POTENTIAL FOR FIRE OR HAZARD;DEC RESPONSE;WILLING RP;CORRECTIVE ACTION TAKEN

Spill Date	Date Cleanup Ceased	Cause of Spill	Meets Cleanup Standards	Penalty Recommended
------------	---------------------	----------------	-------------------------	---------------------

06/06/2001		TANK FAILURE	NO	NO
------------	--	--------------	----	----

Material
SpilledMaterial
ClassQuantity
Spilled

Units

Quantity
Recovered

Units

Resource(s)
Affected

GASOLINE

PETROLEUM

0

GALLONS

0

GALLONS

SOIL

Caller Remarks:

CALLER WAS HIRED TO REMOVE A OLD TANK FOUND WHILE PUTTING IN A WATER MAIN

DEC Investigator Remarks:

Prior to Sept, 2004 data translation this spill Lead DEC Field was "GHIOSAY"
06/06/2001 1000 GALLON OLD GAS TANK. TANK VACCED OUT & REMOVED TODAY. NO SOIL EXCAVATION YET; SAMPLES TAKEN. CONTACT IS
THALLE CONSTRUCTION.

7/16/03 Groundwater remediation report received from National Environmental Specialists. Based on the information contained in
that report NFA required. TG

Map Identification Number 65

24 ASHBURTON AVE

YONKERS, NY NO ZIP PROVIDED

Spill Number: 0008096

Close Date: 10/12/2000

MAP LOCATION INFORMATION

Site location mapped by: ADDRESS MATCHING

Approximate distance from property: 2254 feet to the NNW

ADDRESS CHANGE INFORMATION

Revised street: NO CHANGE

Revised zip code: 10701

Source of Spill: COMMERCIAL/INDUSTRIAL

Notifier Type: Fire Department

Caller Name: JOSE RODRIGUEZ

DEC Investigator: tdghiosa

Spiller: N'EAST ENVIRONMENTAL INC

Notifier Name: JOSE RODRIGUEZ

Caller Agency: YONKERS FD

Contact for more spill info: N'EAST ENVIRONMENTAL INC

Spiller Phone: (914) 777-1930

Notifier Phone: (914) 377-7525

Caller Phone: (914) 377-7525

Contact Person Phone: (914) 777-1930

Spill Class: KNOWN RELEASE WITH MINIMAL POTENTIAL FOR FIRE OR HAZARD;DEC RESPONSE;WILLING RP;CORRECTIVE ACTION TAKEN

Spill Date 10/02/2000 Date Cleanup Ceased

Cause of Spill

Meets Cleanup Standards

Penalty Recommended

10/02/2000

TANK FAILURE

YES

NO

Material
SpilledMaterial
ClassQuantity
Spilled

Units

Quantity
Recovered

Units

Resource(s)
Affected

#2 FUEL OIL

PETROLEUM

0

GALLONS

0

GALLONS

GROUNDWATER

Caller Remarks:

tank was abandoned - will be excavated tomorrow

DEC Investigator Remarks:

Prior to Sept, 2004 data translation this spill Lead DEC Field was "GHIOSAY"
10/10/2000 T. GHIOSAY MAY BE AWARE OF SITE. NE ENVIRONMENTAL TO REMOVE TANK TOMORROW, 10/11. TRI-STATE ENV. ALREADY PUMPED &
CLEANED TANK & FOUND HOLES. MAY BE PRE-EXISTING SPILL NUMBER.

10/11/2000 ALSO SEE SPILL NUMBER 99-13674. UST REMOVED BY NORTHEAST ENVIRONMENTAL. NUMEROUS HOLES IN BOTTOM OF TANK. ONLY
WATER PRESENT IN TANK PIT. CONTAMINATED SOIL TO BE EXCAVATED AND DISPOSED.

10/12/2000 DUPLICATE REPORT. THIS SPILL NUMBER CLOSED OUT. SEE SPILL NUMBER 99-13674.

Map Identification Number 66 APT. HOUSE Spill Number: 9402315 Close Date: 06/21/1994
210 ELM STREET YONKERS, NY NO ZIP PROVIDED

MAP LOCATION INFORMATION

Site location mapped by: MANUAL MAPPING (3)

Approximate distance from property: 2435 feet to the ESE

ADDRESS CHANGE INFORMATION

Revised street: NO CHANGE

Revised zip code: 10701

Source of Spill: PRIVATE DWELLING

Notifier Type: Citizen

Caller Name: MR. ANENDOLA

DEC Investigator: tdghiosa

Spiller: JOSEPH MORAY

Notifier Name:

Caller Agency: CITIZEN

Contact for more spill info:

Spiller Phone:

Notifier Phone:

Caller Phone:

Contact Person Phone:

Spill Class: POSSIBLE REL WITH MIN POTENTIAL FOR FIRE OR HAZARD (OR KNOWN REL W/ NO DAMAGE);NO DEC RESP;WILLING RP;CORR ACTION TAKEN

Spill Date	Date Cleanup Ceased	Cause of Spill	Meets Cleanup Standards	Penalty Recommended	Quantity Spilled	Units	Quantity Recovered	Units	Resource(s) Affected
05/16/1994	06/21/1994	TANK FAILURE	NO	NO	0	UNKNOWN	0	UNKNOWN	SOIL
Material Spilled		Material Class							
#2 FUEL OIL		PETROLEUM							

Caller Remarks:

550 TANK REMOVED AND IS LEAKING OIL TO SURROUNDING GROUND WCHD WILL INSPECT DAVE CLAYTON RESPONDED AND REPORTED THAT ONLY MINOR TRACES OF OIL EXIST WCHD CONFIRMS LITTLE OIL AROUND TANK

DEC Investigator Remarks:

Prior to Sept, 2004 data translation this spill Lead DEC Field was "GHIO5AY"

Map Identification Number 67 SARAIVA RESIDENCE
73 JACKSON ST

Spill Number: 0307983 Close Date: 06/29/2004
YONKERS, NY NO ZIP PROVIDED

MAP LOCATION INFORMATION
Site location mapped by: ADDRESS MATCHING
Approximate distance from property: 2543 feet to the SSW

ADDRESS CHANGE INFORMATION
Revised street: NO CHANGE
Revised zip code: 10701

Source of Spill: PRIVATE DWELLING
Notifier Type: Other
Caller Name: DAMIEN COLEMAN
DEC Investigator: jbddee

Spiller: SAME - JOHN SARAIVA
Notifier Name: DAN WITT
Caller Agency: CE ENVIRONMENTAL SERVICES
Contact for more spill info: JOHN SARAIVA

Spiller Phone: (914) 966-0580
Notifier Phone:
Caller Phone: (888) 963-8265
Contact Person Phone: (914) 966-0580

Spill Class: KNOWN RELEASE WITH MINIMAL POTENTIAL FOR FIRE OR HAZARD;NO DEC RESPONSE;WILLING RP;CORRECTIVE ACTION TAKEN

Spill Date	Date Cleanup Ceased	Cause of Spill	Meets Cleanup Standards	Penalty Recommended
10/28/2003		TANK FAILURE	YES	NO

Material Spilled	Material Class	Quantity Spilled	Units	Quantity Recovered	Units	Resource(s) Affected
#2 FUEL OIL	PETROLEUM	0	GALLONS	0	GALLONS	SOIL

Caller Remarks:

Tank failure at above location. Cleanup is pending proposal.

DEC Investigator Remarks:

Prior to Sept, 2004 data translation this spill Lead DEC Field was "O'DEE"
10/29/03: Tank has been removed. Holes in tank.

06/24/04 CE ENVIRONMENTAL DISPOSED OF LUST AND 24.94 TONS OF CONTAMINATED SOIL. BASED UPON INFORMATION PROVIDED, NO FURTHER ACTION IS REQUIRED. jbo

**CLOSED STATUS TANK TEST FAILURES IDENTIFIED WITHIN 1/2 MILE SEARCH RADIUS**

Please Note: * - Compass directions can vary substantially for sites located very close to the subject property address.

Map Identification Number 68 ENGINE #1 YONKERS FD
5-7 NEW SCHOOL STREETSpill Number: 9004600 Close Date: 06/18/1953
YONKERS, NY NO ZIP PROVIDEDMAP LOCATION INFORMATION
Site location mapped by: MANUAL MAPPING (3)
Approximate distance from property: 381 feet to the ENEADDRESS CHANGE INFORMATION
Revised street: NO CHANGE
Revised zip code: 10701Source of Spill: INSTITUTIONAL, EDUC, GOV, OTHER
Notifier Type: Tank Tester
Caller Name: ROBERT GANDELFO
DEC Investigator: WXWADSWOSpiller: CITY OF YONKERS
Notifier Name:
Caller Agency: TANK TESTING INC.
Contact for more spill info:Spiller Phone:
Notifier Phone:
Caller Phone: (718) 789-3770
Contact Person Phone:

Spill Class: KNOWN RELEASE WITH MINIMAL POTENTIAL FOR FIRE OR HAZARD;DEC RESPONSE;WILLING RP;CORRECTIVE ACTION TAKEN

Spill Date	Date Cleanup Ceased	Cause of Spill	Meets Cleanup Standards	Penalty Recommended
07/25/1990	06/18/1953	TANK TEST FAILURE	UNKNOWN	NO

Material Spilled	Material Class	Quantity Spilled	Units	Quantity Recovered	Units	Resource(s) Affected
DIESEL	PETROLEUM	0	POUNDS	0	POUNDS	SOIL

TANK TEST INFORMATION

Tank Number	Tank Size	Tank Test Method	Leak Rate	Gross Leak or Failure
		Unknown	0.00	UNKNOWN

Caller Remarks:

TANK IS EMPTY CITY OF YONKERS IS TAKING BIDS FOR TANK REMOVAL HORNER E-Z CHECK GROSS LEAK

DEC Investigator Remarks:

Prior to Sept, 2004 data translation this spill Lead_DEC Field was "WADSWORTH"

09/27/95: This is additional information about material spilled
from the translation of the old spill file: TANK TEST.

Map Identification Number 69 **YONKERS FIRE ENGINE CO.#1**
5-7 NEW SCHOOL STREET

Spill Number: 8911558 **Close Date: 06/18/1953**
YONKERS, NY NO ZIP PROVIDED

MAP LOCATION INFORMATION

Site location mapped by: MANUAL MAPPING (3)
Approximate distance from property: 381 feet to the ENE

ADDRESS CHANGE INFORMATION

Revised street: NO CHANGE
Revised zip code: 10701

Source of Spill: INSTITUTIONAL, EDUC, GOV, OTHER
Notifier Type: Tank Tester
Caller Name: TOM DESERA
DEC Investigator: WXWADSWO

Spiller: SAME

Notifier Name:
Caller Agency: SUPERIOR COAYING
Contact for more spill info:

Spiller Phone:
Notifier Phone:
Caller Phone: (718) 230-5664
Contact Person Phone:

Spill Date	Date Cleanup Ceased	Cause of Spill	Meets Cleanup Standards	Penalty Recommended
------------	---------------------	----------------	-------------------------	---------------------

03/08/1990	06/18/1953	TANK TEST FAILURE	UNKNOWN	NO
------------	------------	-------------------	---------	----

Material Spilled	Material Class	Quantity Spilled	Units	Quantity Recovered	Units	Resource(s) Affected
------------------	----------------	------------------	-------	--------------------	-------	----------------------

#2 FUEL OIL	PETROLEUM	0	UNKNOWN	0	UNKNOWN	SOIL
-------------	-----------	---	---------	---	---------	------

TANK TEST INFORMATION

Tank Number	Tank Size	Tank Test Method	Leak Rate	Gross Leak or Failure
	Unknown		0.00	UNKNOWN

Caller Remarks:

NO ACTION YET DETERMINED

DEC Investigator Remarks:

Prior to Sept, 2004 data translation this spill Lead_DEC Field was "WADSWORTH"
09/27/95: This is additional information about material spilled from the translation of the old spill file: TANK TEST.

Map Identification Number 70 **APARTMENT BUILDING**
127-129 NEW MAIN STREET

Spill Number: 0207870 **Close Date: 02/04/2003**
YONKERS, NY NO ZIP PROVIDED

MAP LOCATION INFORMATION
Site location mapped by: **MANUAL MAPPING (3)**
Approximate distance from property: 417 feet to the SW

ADDRESS CHANGE INFORMATION
Revised street: **NO CHANGE**
Revised zip code: 10701

Source of Spill: **COMMERCIAL/INDUSTRIAL**
Notifier Type: **Tank Tester**
Caller Name: **ABRAHAM WACHSLER**
DEC Investigator: **WCMD**

Spiller: **MR KYUJUNG - APARTMENT BUILDING**
Notifier Name: **SAME**
Caller Agency: **NYC TANK TESTING**
Contact for more spill info: **ABRAHAM WACHSLER**

Spiller Phone: (914) 769-9261
Notifier Phone:
Caller Phone: (718) 731-7011
Contact Person Phone: (718) 731-7011

Spill Class: **KNOWN RELEASE WITH MINIMAL POTENTIAL FOR FIRE OR HAZARD;NO DEC RESPONSE;WILLING RP;CORRECTIVE ACTION TAKEN**

Spill Date	Date Cleanup Ceased	Cause of Spill	Meets Cleanup Standards	Penalty Recommended
10/29/2002		TANK TEST FAILURE	YES	NO

Material Spilled	Material Class	Quantity Spilled	Units	Quantity Recovered	Units	Resource(s) Affected
#2 FUEL OIL	PETROLEUM	0	GALLONS	0	GALLONS	SOIL

TANK TEST INFORMATION

Tank Number	Tank Size	Tank Test Method	Leak Rate	Gross Leak or Failure
1	2000	Hornor EZ Check I or II	0.00	UNKNOWN

Caller Remarks:

TANK FAILED THE TEST.

DEC Investigator Remarks: **NO DEC INVESTIGATOR REMARKS GIVEN FOR THIS SPILL.**

Map Identification Number 71 **MOBIL**
60 ELIRA & SCHOOL ST

Spill Number: 8707562 **Close Date: 02/18/1988**
YONKERS, NY NO ZIP PROVIDED

MAP LOCATION INFORMATION
Site location mapped by: **MANUAL MAPPING (3)**
Approximate distance from property: 505 feet to the ENE

ADDRESS CHANGE INFORMATION
Revised street: 60 ELM ST
Revised zip code: 10701

Source of Spill: GASOLINE STATION
Notifier Type: Tank Tester
Caller Name:
DEC Investigator: UNASSIGNED

Spiller: SAME
Notifier Name:
Caller Agency:
Contact for more spill info:

Spiller Phone:
Notifier Phone:
Caller Phone:
Contact Person Phone:

Spill Class: POSSIBLE REL WITH MIN POTENTIAL FOR FIRE OR HAZARD (OR KNOWN RELEASE W/ NO DAMAGE);DEC RESP;WILLING RP;CORR ACTION TAKEN

Spill Date Date Cleanup Ceased Cause of Spill Meets Cleanup Standards Penalty Recommended

12/02/1987 02/18/1988 TANK TEST FAILURE UNKNOWN NO

Material Spilled	Material Class	Quantity Spilled	Units	Quantity Recovered	Units	Resource(s) Affected
GASOLINE	PETROLEUM	0	GALLONS	0	GALLONS	GROUNDWATER

TANK TEST INFORMATION

Tank Number	Tank Size	Tank Test Method	Leak Rate	Gross Leak or Failure
		Unknown	0.00	UNKNOWN

Caller Remarks:

2X3K & 1X2K 1.09GPH SUPER UNL

DEC Investigator Remarks:

Prior to Sept, 2004 data translation this spill Lead_DEC Field was " "
/ / : RETESTED & PASSED. LR 2-18-88 N.F.A.

11/29/95: This is additional information about material spilled from the translation of the old spill file: SUPER UNL

Map Identification Number 72 MOBIL
60 ELM ST.

Spill Number: 8707521 Close Date: 02/11/1988

YONKERS, NY NO ZIP PROVIDED

MAP LOCATION INFORMATION

Site location mapped by: ADDRESS MATCHING
Approximate distance from property: 505 feet to the ENE

ADDRESS CHANGE INFORMATION

Revised street: NO CHANGE
Revised zip code: 10701

Source of Spill: GASOLINE STATION
Notifier Type: Tank Tester
Caller Name:
DEC Investigator: jeokesso

Spiller: SAME
Notifier Name:
Caller Agency:
Contact for more spill info:

Spiller Phone: (914) 668-3793
Notifier Phone:
Caller Phone:
Contact Person Phone:

Spill Class: POSSIBLE REL WITH MIN POTENTIAL FOR FIRE OR HAZARD (OR KNOWN RELEASE W/ NO DAMAGE);DEC RESP;WILLING RP;CORR ACTION TAKEN

Spill Date	Date Cleanup Ceased	Cause of Spill	Meets Cleanup Standards	Penalty Recommended		
12/02/1987	02/11/1988	TANK TEST FAILURE	UNKNOWN	NO		
Material Spilled	Material Class	Quantity Spilled	Units	Quantity Recovered	Units	Resource(s) Affected
GASOLINE	PETROLEUM	0	UNKNOWN	0	UNKNOWN	GROUNDWATER

TANK TEST INFORMATION

Tank Number	Tank Size	Tank Test Method	Leak Rate	Gross Leak or Failure
		Unknown	0.00	UNKNOWN

Caller Remarks:

2-3KS & 2K SYSTEM. -1.09 GPH . TO POSSIBLY REMOVE PRODUCT & INVESTIGATE.

DEC Investigator Remarks:

Prior to Sept. 2004 data translation this spill Lead DEC Field was "OKESSON"
// : 2-11-88 NOT IN SERVICE, BUT REPAIRED & PASSED RET. TITE. L.R.
// : 2-11-88 NOT IN SERVICE, BUT REPAIRED & PASSED RET. TITE. N.F.A. L.R.

Map Identification Number 73

PBS
25 NORTH BROADWAYSpill Number: 0305128
YONKERS, NY NO ZIP PROVIDED

Close Date: 08/03/2005

MAP LOCATION INFORMATION

Site location mapped by: ADDRESS MATCHING
Approximate distance from property: 616 feet to the WNW

ADDRESS CHANGE INFORMATION

Revised street: NO CHANGE
Revised zip code: 10701

Source of Spill: PRIVATE DWELLING
Notifier Type: Tank Tester
Caller Name: KATHY MORGAN
DEC Investigator: JBODee

Spiller: TREACY SAYERES
Notifier Name: KEVIN SMITH
Caller Agency: US TANK TECH
Contact for more spill info: TREACY SAYERES

Spiller Phone: (914) 965-9127
Notifier Phone: (845) 225-5240
Caller Phone: (845) 225-5240
Contact Person Phone: (914) 965-9127

Spill Class: KNOWN RELEASE WITH MINIMAL POTENTIAL FOR FIRE OR HAZARD;NO DEC RESPONSE;WILLING RP;CORRECTIVE ACTION TAKEN

Spill Date	Date Cleanup Ceased	Cause of Spill	Meets Cleanup Standards	Penalty Recommended			
08/14/2003		TANK TEST FAILURE	YES	NO			
Material Spilled		Material Class	Quantity Spilled	Units	Quantity Recovered	Units	Resource(s) Affected
#2 FUEL OIL		PETROLEUM	0	GALLONS	0	GALLONS	SOIL

Caller Remarks:

IT IS VAULTED TANK IN THE BASEMENT - ABANDOND OR REMOVE THE TANK

DEC Investigator Remarks:

Prior to Sept, 2004 data translation this spill Lead_DEC Field was "WCHD-JACKSON"

August 3, 2005: TANK PASSED A RETEST AFTER PIPING WAS REPAIRED. BASED UPON INFORMATION PROVIDED TO DEC, NO FURTHER ACTION IS REQUIRED AT THIS TIME. jod

Map Identification Number 74 NATIONAL WEST MINISTER BK Spill Number: 8802655 Close Date: 04/17/2005
 20 SOUTH BROADWAY YONKERS, NY NO ZIP PROVIDED

MAP LOCATION INFORMATION

Site location mapped by: ADDRESS MATCHING

Approximate distance from property: 708 feet to the WSW

ADDRESS CHANGE INFORMATION

Revised street: NO CHANGE

Revised zip code: 10701

Source of Spill:

COMMERCIAL/INDUSTRIAL

Notifier Type: Tank Tester

Caller Name: JOHN LEDDY

DEC Investigator: tdghiosa

Spiller: SAME

Notifier Name:

Caller Agency: PRO TEST

Contact for more spill info:

Spiller Phone: () 963-6400

Notifier Phone:

Caller Phone: (516) 321-4670

Contact Person Phone:

Spill Class: POSSIBLE REL WITH MIN POTENTIAL FOR FIRE OR HAZARD (OR KNOWN REL W/ NO DAMAGE);NO DEC RESP;WILLING RP;CORR ACTION TAKEN

Spill Date	Date Cleanup Ceased	Cause of Spill	Meets Cleanup Standards	Penalty Recommended
06/23/1988		TANK TEST FAILURE	NO	NO

Material Spilled	Material Class	Quantity Spilled	Quantity Recovered	Units	Resource(s) Affected
#2 FUEL OIL	PETROLEUM	0	0	GALLONS	GROUNDWATER

TANK TEST INFORMATION

Tank Number	Tank Size	Tank Test Method	Leak Rate	Gross Leak or Failure
		Unknown	0.00	UNKNOWN

Caller Remarks:

LEAK RATE UNDETERMINABLE VISIBLE LEAK AT TOP BY MANHOLE

DEC Investigator Remarks:

Prior to Sept, 2004 data translation this spill Lead DEC Field was "GHIOSAY"

See Spill 93-12820

Map Identification Number 75 OFFICE BUILDING
30 SOUTH BROADWAYSpill Number: 9610233 Close Date: 08/07/1997
YONKERS, NY NO ZIP PROVIDEDMAP LOCATION INFORMATION
Site location mapped by: ADDRESS MATCHING
Approximate distance from property: 786 feet to the WSWADDRESS CHANGE INFORMATION
Revised street: NO CHANGE
Revised zip code: 10701Source of Spill: COMMERCIAL/INDUSTRIAL
Notifier Type: Other
Caller Name: DAVE PULVERMILLER
DEC Investigator: tdghiosaSpiller: LYNN BRIEN - OFFICE BUILDING
Notifier Name: MTS ENVRO SURV
Caller Agency: LYNN BRIEN
Contact for more spill info:Spiller Phone: (914) 592-3500
Notifier Phone: (516) 667-2070
Caller Phone: (914) 592-3500
Contact Person Phone: (914) 592-3500

Spill Class: KNOWN RELEASE WITH MINIMAL POTENTIAL FOR FIRE OR HAZARD;NO DEC RESPONSE;WILLING RP;CORRECTIVE ACTION TAKEN

Spill Date	Date Cleanup Ceased	Cause of Spill	Meets Cleanup Standards	Penalty Recommended
11/15/1996		TANK TEST FAILURE	YES	NO

Material Spilled	Material Class	Quantity Spilled	Units	Quantity Recovered	Units	Resource(s) Affected
#4 FUEL OIL	PETROLEUM	0	GALLONS	0	GALLONS	SOIL

Caller Remarks:

caller had no other info at this time

DEC Investigator Remarks:

Prior to Sept, 2004 data translation this spill Lead_DEC Field was "GHIOSAY"
11/15/96 WILL RETEST

08/07/97 PROBLEM IN PIPING; PREP. FOR TANK ABANDONEMENT; TANK
INSPECTION REVEALED SOME TYPE OF INTERNAL LINING;
BORINGS WERE ATTEMPTED AROUND THE TANK; THEY HIT
SHALLOW BEDROCK; GEOLOGICAL RECORD SEARCH REVEALED
VERY TIGHT/CONFINING ROCK; NO SIGNS OF CONTAMINATION;

Map Identification Number 76 OFFICE BUILDING
30 SOUTH BROADWAY

Spill Number: 8908911

Close Date: 08/17/1992

YONKERS, NY NO ZIP PROVIDED

MAP LOCATION INFORMATION

Site location mapped by: ADDRESS MATCHING
Approximate distance from property: 786 feet to the WSW

ADDRESS CHANGE INFORMATION

Revised street: NO CHANGE
Revised zip code: 10701

Source of Spill: COMMERCIAL/INDUSTRIAL

Spiller: SOUTH ASSOC.

Spiller Phone: (516) 347-3336

Notifier Type: Tank Tester

Notifier Name:

Notifier Phone:

Caller Name: DONALD CAMBLE

Caller Agency: WC TANK TECH

Caller Phone: (914) 564-9555

DEC Investigator: wxwadsw

Contact for more spill info:

Contact Person Phone:

Spill Class: KNOWN RELEASE THAT CREATES POTENTIAL FOR FIRE OR HAZARD;DEC RESPONSE;WILLING RP;CORRECTIVE ACTION TAKEN

Spill Date	Date Cleanup Ceased	Cause of Spill	PBS # Involved	Meets Cleanup Standards	Penalty Recommended
10/13/1989	06/18/1953	TANK TEST FAILURE	3-502618	UNKNOWN	NO
Material Spilled	Material Class	Quantity Spilled	Units	Quantity Recovered	Resource(s) Affected
#4 FUEL OIL	PETROLEUM	0	GALLONS	0	GROUNDWATER

TANK TEST INFORMATION

Tank Number	Tank Size	Tank Test Method	Leak Rate	Gross Leak or Failure
		Unknown	0.00	UNKNOWN

Caller Remarks:

5K, AES SYSTEM II, -.21279 GPH, PBS TO FOLLOW

DEC Investigator Remarks:

Prior to Sept, 2004 data translation this spill Lead_DEC Field was "W.WADSWORTH"
08/17/92: TANK PASSED RETEST.

Map Identification Number 77 POLICE DEPT. HDQTR.GARAGE
10 ST.CASAMIT AVE.

Spill Number: 8911573 Close Date: 12/16/1991
YONKERS, NY NO ZIP PROVIDED

MAP LOCATION INFORMATION
Site location mapped by: MANUAL MAPPING (3)
Approximate distance from property: 805 feet to the ENE

ADDRESS CHANGE INFORMATION
Revised street: 10 ST CASIMIR AVE
Revised zip code: 10701

Source of Spill: INSTITUTIONAL, EDUC, GOV, OTHER
Notifier Type: Tank Tester
Caller Name: SABASTEIN LORIFICE
DEC Investigator: WXXWADSWO

Spiller: SAME
Notifier Name:
Caller Agency: SUPPLIER TANK LINING
Contact for more spill info:

Spiller Phone:
Notifier Phone:
Caller Phone: (718) 230-5664
Contact Person Phone:

Spill Class: KNOWN RELEASE WITH MINIMAL POTENTIAL FOR FIRE OR HAZARD,DEC RESPONSE,WILLING RP-CORRECTIVE ACTION TAKEN

Spill Date	Date Cleanup Ceased	Cause of Spill	PBS # Involved	Meets Cleanup Standards	Penalty Recommended
03/08/1990	06/18/1953	TANK TEST FAILURE	3-493805	UNKNOWN	NO

Material Spilled	Material Class	Quantity Spilled	Units	Quantity Recovered	Units	Resource(s) Affected
GASOLINE	PETROLEUM	0	UNKNOWN	0	UNKNOWN	GROUNDWATER

TANK TEST INFORMATION

Tank Number	Tank Size	Tank Test Method	Leak Rate	Gross Leak or Failure
		Unknown	0.00	UNKNOWN

Caller Remarks:

WILL UNCOVER AND RETEST HORNER EZYCHECK GROSS LEAK

DEC Investigator Remarks:

Prior to Sept, 2004 data translation this spill Lead_DEC Field was "WADSWORTH"

09/27/95: This is additional information about material spilled
from the translation of the old spill file: TANK TEST.

Map Identification Number 78 **YONKERS CITY HALL**
40 SOUTH BROADWAY

MAP LOCATION INFORMATION

Site location mapped by: ADDRESS MATCHING
Approximate distance from property: 891 feet to the SW

Source of Spill: INSTITUTIONAL, EDUC, GOV, OTHER
Notifier Type: Tank Tester
Caller Name: SABASTEIN LORIFICE
DEC Investigator: WXWADSWO

Spiller: SAME
Notifier Name:
Caller Agency:
Contact for more spill info:

Spiller Phone:
Notifier Phone:
Caller Phone: (718) 230-5664
Contact Person Phone:

YONKERS, NY NO ZIP PROVIDED **Spill Number: 8911572** **Close Date: 02/07/1991**

ADDRESS CHANGE INFORMATION

Revised street: NO CHANGE
Revised zip code: 10701

SUPPLIER TANK COAT.

Spill Date	Date Cleanup Ceased	Cause of Spill	PBS # Involved	Meets Cleanup Standards	Penalty Recommended
03/08/1990	06/18/1993	TANK TEST FAILURE	3-493988	UNKNOWN	NO

Material Spilled	Material Class	Quantity Spilled	Units	Quantity Recovered	Units	Resource(s) Affected
#2 FUEL OIL	PETROLEUM	0	UNKNOWN	0	UNKNOWN	SOIL

TANK TEST INFORMATION

Tank Number	Tank Size	Tank Test Method	Leak Rate	Gross Leak or Failure
		Unknown	0.00	UNKNOWN

Caller Remarks:

TANK INSIDE TANK ROOM ON CONCRETE NOTICED VISIBLE LEAK IN PIPING AND MANHOLE COVER TO REPAIR AND RETEST HORNER EZYCHECK

DEC Investigator Remarks:

Prior to Sept, 2004 data translation this spill Lead_DEC Field was "WADSWORTH"
03/19/91: TANK PASSED RETEST.

09/27/95: This is additional information about material spilled
from the translation of the old spill file: TANK TEST.

Map Identification Number 79 **NYS OFFICE OF PUBLIC REC**
29 WARBURTON AVE

Spill Number: 0412125 **Close Date: 05/03/2005**
YONKERS, NY NO ZIP PROVIDED

MAP LOCATION INFORMATION
Site location mapped by: ADDRESS MATCHING
Approximate distance from property: 999 feet to the WNW

ADDRESS CHANGE INFORMATION
Revised street: NO CHANGE
Revised zip code: 10701

Source of Spill: INSTITUTIONAL, EDUC, GOV, OTHER
Notifier Type: Tank Tester
Caller Name: MARTY MORGAN
DEC Investigator: WCHD

Spiller: ROBERT FREY - NYS OFFICE OF PUBLIC REC
Notifier Name: MARTY MORGAN
Caller Agency: US TANK TECH
Contact for more spill info: ROBERT FREY

Spiller Phone: (845) 889-4100 ext. 3
Notifier Phone: (845) 225-5240
Caller Phone: (845) 225-5240
Contact Person Phone: (845) 889-4100 ext. 3

Spill Date **Date Cleanup Ceased**

Cause of Spill

Meets Cleanup Standards

Penalty Recommended

02/14/2005

TANK TEST FAILURE

YES

NO

Material Spilled

Material Class

Quantity Spilled

Units

Quantity Recovered

Units

Resource(s) Affected

#2 FUEL OIL

PETROLEUM

0

GALLONS

0

GALLONS

GROUNDWATER

TANK TEST INFORMATION

Tank Number **Tank Size** **Tank Test Method**

Leak Rate

Gross Leak or Failure

1 1500

Hornor EZ Check I or II

0.00

UNKNOWN

Caller Remarks:

PBS No: 3-264261

DEC Investigator Remarks:

PBS 3-264261
5/6/05: Letter to John Eberhard, NYS Office of Parks, Rec & His. Pres. from Wayne Schneider, WCDOH dated 3May2005. WCDOH requires NFA at this time.

Map Identification Number 80 **NYNEX**
40 MAIN ST.

Spill Number: 8805747
YONKERS, NY NO ZIP PROVIDED

Close Date: 02/10/1992

MAP LOCATION INFORMATION
Site location mapped by: ADDRESS MATCHING
Approximate distance from property: 1157 feet to the W

ADDRESS CHANGE INFORMATION
Revised street: NO CHANGE
Revised zip code: 10701

Source of Spill: COMMERCIAL/INDUSTRIAL
Notifier Type: Tank Tester
Caller Name: NICK EAGLE
DEC Investigator: UNASSIGNED

Spiller: NYNEX
Notifier Name: TANK TECH CORP.
Caller Agency: TANK TECH CORP.
Contact for more spill info:

Spiller Phone: (516) 747-3841
Notifier Phone: (516) 747-3841
Caller Phone: (914) 268-4153
Contact Person Phone:

Spill Date: 09/23/1988
Date Cleanup Ceased: 06/18/1953
Cause of Spill: TANK TEST FAILURE
Meets Cleanup Standards: UNKNOWN
Penalty Recommended: NO

Material Spilled	Material Class	Quantity Spilled	Units	Quantity Recovered	Units	Resource(s) Affected
#2 FUEL OIL	PETROLEUM	0	UNKNOWN	0	UNKNOWN	GROUNDWATER

TANK TEST INFORMATION

Tank Number	Tank Size	Tank Test Method	Leak Rate	Gross Leak or Failure
		Unknown	0.00	UNKNOWN

Caller Remarks:

EXCAVATED. PIPING WILL BE REPAIRED. WILL BE RETESTED. PETRO TITE. LEAK RATE UNDETERMINABLE. 10,000 GAL TANK. PLAN TO REPAIR. WILL CONTACT J. OKESSON WITH TIGHT RETEST OR PLAN TO PULL TANK. SEE HISTORY

DEC Investigator Remarks:

Prior to Sept, 2004 data translation this spill Lead DEC Field was " " 11/03/88: 10000 TANK FAILED PETRO-TITE RETEST AT -.785 GPH.

TESTED BY TANK TECH CORP, AS PER TANK TEST REPORT.

Map Identification Number 81 ST MARY'S CHURCH
103 SOUTH BROADWAY

Spill Number: 0300982 Close Date: 09/05/2003
YONKERS, NY NO ZIP PROVIDED

MAP LOCATION INFORMATION
Site location mapped by: ADDRESS MATCHING
Approximate distance from property: 1434 feet to the SSW

ADDRESS CHANGE INFORMATION
Revised street: NO CHANGE
Revised zip code: 10701

Source of Spill: INSTITUTIONAL, EDUC, GOV, OTHER
Notifier Type: Tank Tester
Caller Name: JIM DONELAN
DEC Investigator: WCHD

Spiller: ST MARY'S CHURCH
Notifier Name: A RODRIGUEZ
Caller Agency: PROTEST
Contact for more spill info: REV HUGH CORRIGAN

Spiller Phone: (631) 321-4670
Notifier Phone: (631) 321-4670
Caller Phone: (845) 742-1703
Contact Person Phone: (914) 963-0156

Spill Class: POSSIBLE REL WITH MIN POTENTIAL FOR FIRE OR HAZARD (OR KNOWN RELEASE W/ NO DAMAGE);DEC RESP;WILLING RP;CORR ACTION TAKEN

Spill Date	Date Cleanup Ceased	Cause of Spill	Meets Cleanup Standards	Penalty Recommended
04/26/2003		TANK TEST FAILURE	YES	NO

Material Spilled	Material Class	Quantity Spilled	Units	Quantity Recovered	Units	Resource(s) Affected
#2 FUEL OIL	PETROLEUM	0	GALLONS	0	GALLONS	SOIL

TANK TEST INFORMATION

Tank Number	Tank Size	Tank Test Method	Leak Rate	Gross Leak or Failure
1	2000	Horner EZ Check I or II	0.00	FAIL

Caller Remarks:

Tank test failure at above location. Church is being advised of results.

DEC Investigator Remarks:

Prior to Sept. 2004 data translation this spill Lead_DEC Field was "WCHD - JACKSON"
08/26/03 TANK PASSED RETEST ON 5/6/03.

Map Identification Number 82 PBS
55 SCHOOL ST

Spill Number: 0403027 Close Date: 09/11/2005
YONKERS, NY NO ZIP PROVIDED

MAP LOCATION INFORMATION
Site location mapped by: MANUAL MAPPING (4)
Approximate distance from property: 1520 feet to the SSE

ADDRESS CHANGE INFORMATION
Revised street: NO CHANGE
Revised zip code: 10701

Source of Spill: NON-MAJOR FACILITY (>1100 GAL)
Notifier Type: Tank Tester
Caller Name: LEWIS MACBRIEN
DEC Investigator: JBODee

Spiller: JOHN BURKHART
Notifier Name: LEWIS MACBRIEN
Caller Agency: IRA CONKLIN
Contact for more spill info: JOHN BURKHART

Spiller Phone: (914) 438-3501
Notifier Phone: (845) 742-1703
Caller Phone: (845) 742-1703
Contact Person Phone: (914) 438-3501

Spill Class: KNOWN RELEASE THAT CREATES POTENTIAL FOR FIRE OR HAZARD;DEC RESPONSE;WILLING RP;CORRECTIVE ACTION TAKEN

Spill Date	Date Cleanup Ceased	Cause of Spill	Meets Cleanup Standards	Penalty Recommended		
06/18/2004		TANK TEST FAILURE	YES	NO		
Material Spilled		Material Class	Quantity Spilled	Quantity Recovered	Units	Resource(s) Affected
#2 FUEL OIL		PETROLEUM	0	0	GALLONS	GALLONS SOIL

TANK TEST INFORMATION

Tank Number	Tank Size	Tank Test Method	Leak Rate	Gross Leak or Failure
2	20000	Hornier EZ Check I or II	0.00	UNKNOWN

Caller Remarks:

tank test failed. contracting ira conklin to isolate and retest tank

DEC Investigator Remarks:

September 11, 2005: TANK PASSED A RETEST AFTER PIPING WAS REPAIRED. BASED UPON INFORMATION PROVIDED TO DEC, NO FURTHER ACTION IS REQUIRED AT THIS TIME. jod

Map Identification Number 83 DYNAMITE AUTOMOTIVE
222 NEPPERHAM AVE
Spill Number: 8903518
YONKERS, NY NO ZIP PROVIDED
Close Date: 07/28/1989

MAP LOCATION INFORMATION

Site location mapped by: MANUAL MAPPING (3)
Approximate distance from property: 1725 feet to the ENE

ADDRESS CHANGE INFORMATION
Revised street: 222 NEPPERHAN AV
Revised zip code: 10701

Source of Spill: GASOLINE STATION
Notifier Type: Tank Tester
Caller Name: DAVID MORGAN
DEC Investigator: WXWADSWO

Spiller:
Notifier Name:
Caller Agency: TRI STATE TANK SERVICE
Contact for more spill info:

Spiller Phone:
Notifier Phone:
Caller Phone: (914) 434-7805
Contact Person Phone:

Spill Class:	POSSIBLE REL WITH MIN POTENTIAL FOR FIRE OR HAZARD (OR KNOWN RELEASE W/ NO DAMAGE);DEC RESP;WILLING RP;CORR ACTION TAKEN				
Spill Date	Date Cleanup Ceased	Cause of Spill	PBS # Involved	Meets Cleanup Standards	Penalty Recommended
07/07/1989	07/28/1989	TANK TEST FAILURE	3-489441	UNKNOWN	NO

Material
SpilledMaterial
ClassQuantity
Spilled

Units

Quantity
Recovered

Units

Resource(s)
Affected

GASOLINE

PETROLEUM

0

GALLONS

0

GALLONS

SOIL

TANK TEST INFORMATION

Tank Number Tank Size Tank Test Method

Leak Rate

Gross Leak or Failure

Unknown

0.00

UNKNOWN

Caller Remarks:

TO I E R

DEC Investigator Remarks:

Prior to Sept, 2004 data translation this spill Lead_DEC Field was "WADSWORTH"
07/28/89. THE 10K TANK WAS RETESTED AND PASSED. PIPING WAS THE CAUSE OF FAILURE. INSPECTION MADE ON 7/28/89 SHOWED CONTAM. SOIL
TO BE REMOVED. OK TO BACKFILL.

Map Identification Number 84

ST. JOSEPHS MED. CENTER
120 SOUTH BEUNTSpill Number: 9213722
YONKERS, NY NO ZIP PROVIDED

Close Date: 04/16/1993

MAP LOCATION INFORMATION

Site location mapped by: MANUAL MAPPING (2)

Approximate distance from property: 1737 feet to the SSW

ADDRESS CHANGE INFORMATION
Revised street: NO CHANGE
Revised zip code: 10701

Source of Spill: COMMERCIAL/INDUSTRIAL

Notifier Type: Tank Tester

Caller Name: TIM BOSHMAN

DEC Investigator: WXWADSWO

Spiller: SAME
Notifier Name:
Caller Agency: TANK TECH
Contact for more spill info:Spiller Phone:
Notifier Phone:
Caller Phone: (914) 268-8265
Contact Person Phone:

Spill Class: KNOWN RELEASE WITH MINIMAL POTENTIAL FOR FIRE OR HAZARD,DEC RESPONSE,WILLING RP;CORRECTIVE ACTION TAKEN

Spill Date Date Cleanup Ceased

Cause of Spill

PBS # Involved

Meets Cleanup Standards

Penalty Recommended

03/11/1993

04/16/1993

TANK TEST FAILURE

3-123161

NO

NO

Material
SpilledMaterial
ClassQuantity
Spilled

Units

Quantity
Recovered

Units

Resource(s)
Affected

#2 FUEL OIL

PETROLEUM

0

UNKNOWN

0

UNKNOWN

SOIL

TANK TEST INFORMATION

Tank Number	Tank Size	Tank Test Method	Leak Rate	Gross Leak or Failure
	Unknown		0.00	UNKNOWN

Caller Remarks:

WILL EIR

DEC Investigator Remarks:

Prior to Sept, 2004 data translation this spill Lead_DEC Field was "WADSWORTH"

Map Identification Number 85

DEPAUL BROTHERS
108 WARBURTON AVE.

Spill Number: 9203538

Close Date: 12/02/1993

YONKERS, NY NO ZIP PROVIDED

MAP LOCATION INFORMATION

Site location mapped by: ADDRESS MATCHING

Approximate distance from property: 1763 feet to the NNW

Source of Spill: GASOLINE STATION

Notifier Type: Tank Tester

Caller Name: JIM SLAUGHTER

DEC Investigator: WXWADSWO

Spiller:

Notifier Name:

Caller Agency: IRA CONKLIN

Contact for more spill info:

Spiller Phone:

Notifier Phone:

Caller Phone: (914) 561-1512

Contact Person Phone:

Spill Class: KNOWN RELEASE WITH MINIMAL POTENTIAL FOR FIRE OR HAZARD;DEC RESPONSE;WILLING RP;CORRECTIVE ACTION TAKEN

Spill Date	Date Cleanup Ceased	Cause of Spill	PBS # Involved	Meets Cleanup Standards	Penalty Recommended
06/24/1992	12/02/1993	TANK TEST FAILURE	3-168637	UNKNOWN	NO

Material
SpilledMaterial
Class

PETROLEUM

Quantity
Spilled

0 POUNDS

Quantity
Recovered

0 POUNDS

Resource(s)
Affected

GROUNDWATER

TANK TEST INFORMATION

Tank Number	Tank Size	Tank Test Method	Leak Rate	Gross Leak or Failure
	Unknown		0.00	UNKNOWN

Caller Remarks:

TWO TANKS SEPARATE TESTS WILL EIR NOT SURE WHEN 4K SUPER TEST WAS ABORTED AFTER 15 MIN.

DEC Investigator Remarks:

Prior to Sept, 2004 data translation this spill Lead_DEC Field was "WADSWORTH"

Map Identification Number 86 GAMBARDELLA & SON
274 NEW MAIN STSpill Number: 0300868
YONKERS, NY NO ZIP PROVIDED

Close Date: 05/27/2003

MAP LOCATION INFORMATION
Site location mapped by: ADDRESS MATCHING
Approximate distance from property: 1845 feet to the SADDRESS CHANGE INFORMATION
Revised street: NO CHANGE
Revised zip code: 10701Source of Spill: COMMERCIAL/INDUSTRIAL
Notifier Type: Tank Tester
Caller Name: PAOLA CORONEL
DEC Investigator: WCHDSpiller: PAOLA CORONEL - GAMBARDELLA & SON
Notifier Name: PAOLA CORONEL
Caller Agency: ELITE TANK TESTING
Contact for more spill info: PAOLA CORONELSpiller Phone: (914) 747-9741
Notifier Phone: (914) 747-9741
Caller Phone: (914) 747-9741
Contact Person Phone: (914) 747-9741

Spill Class: POSSIBLE REL WITH MIN POTENTIAL FOR FIRE OR HAZARD (OR KNOWN REL W/ NO DAMAGE);NO DEC RESP;WILLING RP;CORR ACTION TAKEN

Spill Date	Date Cleanup Ceased	Cause of Spill	Meets Cleanup Standards	Penalty Recommended
04/24/2003		TANK TEST FAILURE	YES	NO

Material Spilled	Material Class	Quantity Spilled	Units	Quantity Recovered	Units	Resource(s) Affected
DIESEL		0	GALLONS	0	GALLONS	SOIL
GASOLINE	PETROLEUM	0	GALLONS	0	GALLONS	SOIL

TANK TEST INFORMATION

Tank Number	Tank Size	Tank Test Method	Leak Rate	Gross Leak or Failure
1	2000	Hornor EZ Check I or II	0.00	UNKNOWN

Caller Remarks:

RECOMMEND TO EXPOSE AND RE-TEST

DEC Investigator Remarks: NO DEC INVESTIGATOR REMARKS GIVEN FOR THIS SPILL.

Map Identification Number 87

ST.NICK. OF MYRA
75 ASH STREET

Spill Number: 8909083

YONKERS, NY NO ZIP PROVIDED

Close Date: 07/30/1992

MAP LOCATION INFORMATION

Site location mapped by: ADDRESS MATCHING
Approximate distance from property: 1850 feet to the ESE

ADDRESS CHANGE INFORMATION

Revised street: NO CHANGE
Revised zip code: 10701Source of Spill: INSTITUTIONAL, EDUC, GOV, OTHER
Notifier Type: Tank Tester
Caller Name: STEVEN ASQUITH
DEC Investigator: wxwadswo

Spiller: SAME

Notifier Name:

Caller Agency: TANK TECH CORP.

Contact for more spill info:

Spiller Phone: (914) 963-0451

Notifier Phone:

Caller Phone: (914) 268-8265

Contact Person Phone:

Spill Class: KNOWN RELEASE WITH MINIMAL POTENTIAL FOR FIRE OR HAZARD;DEC RESPONSE;WILLING RP;CORRECTIVE ACTION TAKEN

Spill Date 12/14/1989 Date Cleanup Ceased 07/30/1992 Cause of Spill TANK TEST FAILURE Meets Cleanup Standards UNKNOWN Penalty Recommended NO

Material Spilled

Material Class

Quantity Spilled

Units

Quantity Recovered

Units

Resource(s) Affected

#2 FUEL OIL

PETROLEUM

0

POUNDS

0

POUNDS

SOIL

TANK TEST INFORMATION

Tank Number

Tank Size

Tank Test Method

Leak Rate

Gross Leak or Failure

Unknown

0.00

UNKNOWN

Caller Remarks:

PBS #104817 RECORD SHOWED 2K BUT IT IS 3K TANK HAS BEEN EXC.WILL RET.ON THUR 12/21/89;12/15/89 FATHER SLESINSKI LEFT MESSAGE ON
ANS. MACHINE

DEC Investigator Remarks:

Prior to Sept, 2004 data translation this spill Lead_DEC Field was "WADSWORTH"

Map Identification Number 88

35 VARK ST

Spill Number: 0108703
YONKERS, NY NO ZIP PROVIDED**Close Date: 12/09/2003****MAP LOCATION INFORMATION**Site location mapped by: ADDRESS MATCHING
Approximate distance from property: 1893 feet to the SSW**ADDRESS CHANGE INFORMATION**
Revised street: NO CHANGE
Revised zip code: 10701

Source of Spill: INSTITUTIONAL, EDUC, GOV, OTHER

Spiller: SISTER MARY CUMMING

Notifier Type: Tank Tester

Notifier Name: MANUEL CENTENO

Caller Name: RENE LEWIS

Caller Agency: AL EASTMAN & SON

DEC Investigator: WCHD

Contact for more spill info: SISTER MARY CUMMING

Spiller Phone: (914) 476-7474
Notifier Phone: (718) 378-7000
Caller Phone: (718) 378-7000 ext. 2
Contact Person Phone: (914) 476-7474

Spill Class: KNOWN RELEASE WITH MINIMAL POTENTIAL FOR FIRE OR HAZARD;DEC RESPONSE;WILLING RP;CORRECTIVE ACTION TAKEN

Spill Date	Date Cleanup Ceased	Cause of Spill	Meets Cleanup Standards	Penalty Recommended
11/30/2001		TANK TEST FAILURE	YES	NO

Material Spilled	Material Class	Quantity Spilled	Units	Quantity Recovered	Units	Resource(s) Affected
#6 FUEL OIL	PETROLEUM	0	GALLONS	0	GALLONS	SOIL

Caller Remarks:

not a product leak it is an air leak - investigating at this time

DEC Investigator Remarks:Prior to Sept, 2004 data translation this spill Lead_DEC Field was "WCHD-JACKSON"
12/09/03 CLOSED BY DANIELLE JACKSON OF THE WESTCHESTER COUNTY HEALTH DEPARTMENT.**Map Identification Number 89**+
82 MAPLE STREET**Spill Number: 0406395**
YONKERS, NY NO ZIP PROVIDED**Close Date: 12/12/2004****MAP LOCATION INFORMATION**Site location mapped by: ADDRESS MATCHING
Approximate distance from property: 1920 feet to the ESE**ADDRESS CHANGE INFORMATION**
Revised street: NO CHANGE
Revised zip code: 10701

Source of Spill: PRIVATE DWELLING

Spiller: JOE RAPAGUA-REAL ESTATE

Notifier Type: Tank Tester

Notifier Name: POALA CORONEL

Caller Name: POALA CORONEL

Caller Agency: ELITE ENVIRONMENTAL

DEC Investigator: jpodde

Contact for more spill info: JOE RAPAGUA-REAL ESTATE

Spiller Phone: (914) 774-5566
Notifier Phone: (914) 747-9741
Caller Phone: (914) 747-9741
Contact Person Phone: (914) 774-5566

Spill Class: POSSIBLE RELEASE WITH MIN POTENTIAL FOR FIRE OR HAZARD (OR KNOWN REL W/ NO DAMAGE);NO DEC RESP;NO CORR ACTION REQUIRED

Spill Date	Date Cleanup Ceased	Cause of Spill	Meets Cleanup Standards	Penalty Recommended
------------	---------------------	----------------	-------------------------	---------------------

09/10/2004		TANK TEST FAILURE	NO	NO
------------	--	-------------------	----	----

Material Spilled	Material Class	Quantity Spilled	Units	Quantity Recovered	Units	Resource(s) Affected
#2 FUEL OIL	PETROLEUM	0	UNKNOWN POUNDS	0	UNKNOWN POUNDS	GROUNDWATER
#2 FUEL OIL	PETROLEUM	0	UNKNOWN POUNDS	0	UNKNOWN POUNDS	GROUNDWATER

TANK TEST INFORMATION

Tank Number	Tank Size	Tank Test Method	Leak Rate	Gross Leak or Failure
1	550	Hornor EZ Check I or II	0.00	UNKNOWN
1	550	Hornor EZ Check I or II	0.00	UNKNOWN

Caller Remarks:

to expose & retest or remove

DEC Investigator Remarks:

12/12/04 TANK PASSED AN ISOLATION RETEST AFTER PIPING WAS REMOVED. TANK IS IN POOR CONDITION. BASED UPON INFORMATION PROVIDED TO DEC, NO FURTHER ACTION IS REQUIRED AT THIS TIME. jbo

Map Identification Number 90 COMMUNITY BAPTIST CHURCH
156 NORTH BROADWAY

Spill Number: 0208451
YONKERS, NY NO ZIP PROVIDED

Close Date: 04/30/2005

MAP LOCATION INFORMATION

Site location mapped by: ADDRESS MATCHING
Approximate distance from property: 1927 feet to the N

ADDRESS CHANGE INFORMATION
Revised street: NO CHANGE
Revised zip code: 10701

Source of Spill: INSTITUTIONAL, EDUC, GOV, OTHER
Notifier Type: Tank Tester
Caller Name: PAULA CORNELL
DEC Investigator: WCHD

Spiller: TOM TOWELS - COMMUNITY BAPTIST CHURCH
Notifier Name: SAME
Caller Agency: ELITE TANK TESTING
Contact for more spill info: PAULA CORNELL
Spiller Phone: (914) 965-2747
Notifier Phone: (914) 747-9741
Contact Person Phone: (914) 747-9741

Spill Class: KNOWN RELEASE WITH MINIMAL POTENTIAL FOR FIRE OR HAZARD;NO DEC RESPONSE;WILLING RP;CORRECTIVE ACTION TAKEN

Spill Date	Date Cleanup Ceased	Cause of Spill	Meets Cleanup Standards	Penalty Recommended
11/14/2002		TANK TEST FAILURE	YES	NO
Material Spilled	Material Class	Quantity Spilled	Units	Quantity Recovered
#2 FUEL OIL	PETROLEUM	0	GALLONS	0
			GALLONS	SOIL
TANK TEST INFORMATION				
Tank Number	Tank Size	Tank Test Method	Leak Rate	Gross Leak or Failure
1	3000	Homer EZ Check I or II	0.00	UNKNOWN
Caller Remarks:				
TANK FAILED THE TEST.TOP OF THE TANK FAILED.				
DEC Investigator Remarks:				
Prior to Sept, 2004 data translation this spill Lead_DEC Field was "WCHD-SCHNEIDER"				
04/30/05 PBS FACILITY. TANK PASSED A RETEST AFTER PIPING WAS REPAIRED. FILE CLOSED BY DANIELLE JACKSON OF THE WESTCHESTER COUNTY HEALTH DEPT. NO FURTHER ACTION IS REQUIRED AT THIS TIME. jod				
Map Identification Number 91	PUBLIC SCHOOL #10	Spill Number: 9500916	Close Date: 09/22/1995	
60 HAWTHORNE AVE		YONKERS, NY NO ZIP PROVIDED		
MAP LOCATION INFORMATION				
Site location mapped by: ADDRESS MATCHING				
Approximate distance from property: 1940 feet to the WSW				
ADDRESS CHANGE INFORMATION				
Revised street: NO CHANGE				
Revised zip code: 10701				
Source of Spill:	INSTITUTIONAL, EDUC, GOV, OTHER	Spiller:		
Notifier Type:	Tank Tester	Notifier Name:		
Caller Name:	JOHN MCKEARNIN	Caller Agency:	DRY AS A BONE INC	
DEC Investigator:	WXWADSWO	Contact for more spill info:	Contact Person Phone:	
Spill Class: KNOWN RELEASE WITH MINIMAL POTENTIAL FOR FIRE OR HAZARD;DEC RESPONSE;WILLING RP;CORRECTIVE ACTION TAKEN				
Spill Date	Date Cleanup Ceased	Cause of Spill	PBS # Involved	Meets Cleanup Standards
04/22/1995	09/22/1995	TANK TEST FAILURE	3-413410	YES
				Penalty Recommended
				NO

Material Spilled	Material Class	Quantity Spilled	Units	Quantity Recovered	Units	Resource(s) Affected
#2 FUEL OIL	PETROLEUM	0	UNKNOWN	0	UNKNOWN	SOIL

TANK TEST INFORMATION

Tank Number	Tank Size	Tank Test Method	Leak Rate	Gross Leak or Failure
		Unknown	0.00	UNKNOWN

Caller Remarks:

EIR HORNER EZY III GROSS LEAK

DEC Investigator Remarks:

Prior to Sept, 2004 data translation this spill Lead_DEC Field was "WADSWORTH"

Map Identification Number 92

173 ELM ST

YONKERS, NY NO ZIP PROVIDED
Spill Number: 9913275

Close Date: 08/31/2000

MAP LOCATION INFORMATION

Site location mapped by: MANUAL MAPPING (3)
Approximate distance from property: 1964 feet to the E

ADDRESS CHANGE INFORMATION

Revised street: NO CHANGE
Revised zip code: 10701Source of Spill: PRIVATE DWELLING
Notifier Type: Tank Tester
Caller Name: KATHY MORGAN
DEC Investigator: jbodeeSpiller: TONY DIDONATO
Notifier Name: KEVIN SMITH
Caller Agency: US TANK TECH
Contact for more spill info: TONY DIDONATOSpiller Phone: (917) 299-8311
Notifier Phone: (914) 225-5240
Caller Phone: (914) 225-5240
Contact Person Phone: (917) 299-8311

Spill Class: KNOWN RELEASE WITH MINIMAL POTENTIAL FOR FIRE OR HAZARD;NO DEC RESPONSE;WILLING RP;CORRECTIVE ACTION TAKEN

Spill Date	Date Cleanup Ceased	Cause of Spill	Meets Cleanup Standards	Penalty Recommended
02/23/2000		TANK TEST FAILURE	YES	NO

NO MATERIAL INFORMATION GIVEN FOR THIS SPILL

TANK TEST INFORMATION

Tank Number	Tank Size	Tank Test Method	Leak Rate	Gross Leak or Failure
001	550	Horne EZ Check I or II	0.00	UNKNOWN

Caller Remarks:

WILL REPAIR PIPING AND RETEST

DEC Investigator Remarks:

Prior to Sept, 2004 data translation this spill Lead_DEC Field was "ODEE"
08/31/2000 TAKE PIDE CUT, CLEANED AND ABANDONED TANK IN PLACE. NFA

Map Identification Number 93 APT BUILDING
153-155 NORTH BROADWAY

Spill Number: 9903104 Close Date: 11/30/1999
YONKERS, NY NO ZIP PROVIDED

MAP LOCATION INFORMATION
Site location mapped by: ADDRESS MATCHING
Approximate distance from property: 1990 feet to the N

ADDRESS CHANGE INFORMATION
Revised street: 153 NORTH BROADWAY
Revised zip code: 10701

Source of Spill: INSTITUTIONAL, EDUC, GOV, OTHER
Notifier Type: Tank Tester
Caller Name: ROB TREPP
DEC Investigator: tdghiosa

Spiller: ROBERT TAUBER
Notifier Name: ROB TREPP
Caller Agency: DORSON ENVIRONMENTAL
Contact for more spill info:

Spiller Phone: (914) 472-1860
Notifier Phone: (914) 592-3117
Caller Phone: (914) 592-3117
Contact Person Phone:

Spill Class: KNOWN RELEASE WITH MINIMAL POTENTIAL FOR FIRE OR HAZARD,NO DEC RESPONSE,WILLING RP;CORRECTIVE ACTION TAKEN

Spill Date	Date Cleanup Ceased	Cause of Spill	PBS # Involved	Meets Cleanup Standards	Penalty Recommended
06/17/1999		TANK TEST FAILURE	3-800135	NO	NO

Material Spilled	Material Class	Quantity Spilled	Units	Quantity Recovered	Units	Resource(s) Affected
#2 FUEL OIL	PETROLEUM	0	GALLONS	0	GALLONS	SOIL

TANK TEST INFORMATION

Tank Number	Tank Size	Tank Test Method	Leak Rate	Gross Leak or Failure
	2000	Homer EZ Check I or II	0.00	FAIL

Caller Remarks:

test was requested by owner.

DEC Investigator Remarks:

Prior to Sept, 2004 data translation this spill Lead_DEC Field was "GHIOSAY"

12/27/99 LETTER SENT TO TKO REALTY BY WCHD; MUST PROVIDE A

WRITTEN REPORT DETAILING THE WORK PERFORMED.

Map Identification Number 94 **SUPER TRANS INC**
60 ALEXANDER ST

Spill Number: 9511617 **Close Date: 08/29/2002**
YONKERS, NY NO ZIP PROVIDED

MAP LOCATION INFORMATION

Site location mapped by: ADDRESS MATCHING
Approximate distance from property: 2007 feet to the NW

ADDRESS CHANGE INFORMATION

Revised street: NO CHANGE
Revised zip code: 10701

Source of Spill: COMMERCIAL/INDUSTRIAL

Notifier Type: Tank Tester

Caller Name: JOHN LEDDY

DEC Investigator: Idghiosa

Spiller: ED MUTO - SUPER TRANS INC

Notifier Name: JOHN LEDDY

Caller Agency: PRO-TEST

Contact for more spill info: ED MUTO

Spiller Phone: (914) 968-3300

Notifier Phone: (516) 321-4670

Caller Phone: (516) 321-4670

Contact Person Phone: (914) 968-3300

Spill Class: KNOWN RELEASE WITH MINIMAL POTENTIAL FOR FIRE OR HAZARD;NO DEC RESPONSE;WILLING RP;CORRECTIVE ACTION TAKEN

Spill Date	Date Cleanup Ceased	Cause of Spill	Meets Cleanup Standards	Penalty Recommended
12/13/1995		TANK TEST FAILURE	NO	NO

Material Spilled	Material Class	Quantity Spilled	Units	Quantity Recovered	Units	Resource(s) Affected
DIESEL	PETROLEUM	0	GALLONS	0	GALLONS	SOIL

TANK TEST INFORMATION

Tank Number	Tank Size	Tank Test Method	Leak Rate	Gross Leak or Failure
1	1000	Hornor EZ Check I or II	-0.08	UNKNOWN

Caller Remarks:

yonkers fd is aware of and is also responsible for test.

tank to be pumped and discarded.

DEC Investigator Remarks:

Prior to Sept, 2004 data translation this spill Lead_DEC Field was "GHIOSAY"
7-29-02 SITE INVESTIGATION REPORT RECEIVED FROM TEAM ENVIRONMENTAL. BASED ON THE INFORMATION CONTAINED IN THAT REPORT, NO
FURTHER ACTION IS NEEDED. TG

Map Identification Number 95

NILSEN
190 PALISADE AVESpill Number: 9803957
YONKERS, NY NO ZIP PROVIDED

Close Date: 03/03/2003

MAP LOCATION INFORMATION

Site location mapped by: ADDRESS MATCHING
Approximate distance from property: 2125 feet to the NNE

ADDRESS CHANGE INFORMATION

Revised street: NO CHANGE
Revised zip code: 10703

Source of Spill: PRIVATE DWELLING

Spiller: KEN NILSEN - KEN NILSEN

Notifier Type: Tank Tester

Notifier Name: ALBERTO LOPEZ

Caller Name: JOHN LEDDY

Caller Agency: PROTEST ENTERPRISES

DEC Investigator: jboodee

Contact for more spill info: KEN NILSEN

Spiller Phone: (914) 738-4331
Notifier Phone: (516) 321-4670
Caller Phone: (516) 321-4670
Contact Person Phone: (914) 738-4331

Spill Class: POSSIBLE RELEASE WITH MIN POTENTIAL FOR FIRE OR HAZARD (OR KNOWN REL W/ NO DAMAGE);NO DEC RESP;NO CORR ACTION REQUIRED

Spill Date	Date Cleanup Ceased	Cause of Spill	Meets Cleanup Standards	Penalty Recommended
06/26/1998		TANK TEST FAILURE	YES	NO

Material Spilled	Material Class	Quantity Spilled	Units	Quantity Recovered	Units	Resource(s) Affected
#2 FUEL OIL	PETROLEUM	0	GALLONS	0	GALLONS	SOIL

TANK TEST INFORMATION

Tank Number	Tank Size	Tank Test Method	Leak Rate	Gross Leak or Failure
1	3000	Homer EZ Check I or II	0.00	UNKNOWN

Caller Remarks: NO REMARKS GIVEN FOR THIS SPILL

DEC Investigator Remarks:

Prior to Sept, 2004 data translation this spill Lead_DEC Field was "O'DEE"
SEE SPILL 02-07962

Administratively Closed. jbo

Map Identification Number 96 **NILSEN RESIDENCE**
190 PALISADES AVE

MAP LOCATION INFORMATION

Site location mapped by: ADDRESS MATCHING
Approximate distance from property: 2125 feet to the NNE

Source of Spill: PRIVATE DWELLING
Notifier Type: Tank Tester
Caller Name: JOHN LEDDY
DEC Investigator: WCHD

Spiller: KEN NILSEN
Notifier Name: A LOPEZ
Caller Agency: PROTEST ENTERPRISES
Contact for more spill info: KEN NILSEN

Spiller Phone: (914) 476-3814
Notifier Phone: (631) 321-4670
Caller Phone: (631) 321-4670
Contact Person Phone: (914) 476-3814

Spill Number: 0207962 **Close Date: 09/03/2003**
YONKERS, NY NO ZIP PROVIDED

ADDRESS CHANGE INFORMATION
Revised street: 190 PALISADE AVE
Revised zip code: 10703

Spill Class: KNOWN RELEASE WITH MINIMAL POTENTIAL FOR FIRE OR HAZARD;NO DEC RESPONSE;WILLING RP;CORRECTIVE ACTION TAKEN

Spill Date **Date Cleanup Ceased** **Cause of Spill** **Meets Cleanup Standards** **Penalty Recommended**

10/31/2002 TANK TEST FAILURE YES NO

Material Spilled

Material Class

Quantity Spilled

Quantity Recovered

Units Affected

#2 FUEL OIL

PETROLEUM

0 GALLONS

0 GALLONS

SOIL

Caller Remarks:

recommmend uncover - repair and retest

DEC Investigator Remarks:

Prior to Sept. 2004 data translation this spill Lead_DEC Field was "WCHD - SCHNEIDER"
09/03/03 TANK REMOVED, CLEAN UP SUFFICIENT.

Map Identification Number 97 **53 POPLAR STREET**

MAP LOCATION INFORMATION

Site location mapped by: ADDRESS MATCHING
Approximate distance from property: 2130 feet to the ESE

Source of Spill: PRIVATE DWELLING
Notifier Type: Tank Tester
Caller Name: MARTY MORGAN
DEC Investigator: jbodee

Spiller: REALTY GANI BALJRKRTARI
Notifier Name: MARTY MORGAN
Caller Agency: US TANK TECH
Contact for more spill info: REALTY GANI BALJRKRTARI

Spill Number: 0313217 **Close Date: 05/06/2004**
YONKERS, NY NO ZIP PROVIDED

ADDRESS CHANGE INFORMATION
Revised street: NO CHANGE
Revised zip code: 10701

Spiller Phone: (914) 804-9360
Notifier Phone: (845) 225-5240
Caller Phone: (845) 225-5240
Contact Person Phone: (914) 804-9360

Spill Class: KNOWN RELEASE WITH MINIMAL POTENTIAL FOR FIRE OR HAZARD;NO DEC RESPONSE;WILLING RP;CORRECTIVE ACTION TAKEN

Spill Date	Date Cleanup Ceased	Cause of Spill	Meets Cleanup Standards	Penalty Recommended
03/02/2004		TANK TEST FAILURE	YES	NO

Material Spilled	Material Class	Quantity Spilled	Units	Quantity Recovered	Units	Resource(s) Affected
#2 FUEL OIL	PETROLEUM	0	GALLONS	0	GALLONS	GROUNDWATER

TANK TEST INFORMATION

Tank Number	Tank Size	Tank Test Method	Leak Rate	Gross Leak or Failure
1	1000	Homer EZ Check I or II	0.00	UNKNOWN

Caller Remarks:

RECOMMEND: UNCOVER REPAIR RETEST

DEC Investigator Remarks:

Prior to Sept, 2004 data translation this spill Lead DEC Field was "O'DEE"
05/06/04 TANK PASSED RETEST AFTER PIPING WAS REPAIRED. NFA jbo

Map Identification Number 98 PUBLIC SCHOOL #6
PUBLIC SCHOOL #6Spill Number: 8903954 Close Date: 07/30/1992
YONKERS, NY NO ZIP PROVIDEDMAP LOCATION INFORMATION
Site location mapped by: MANUAL MAPPING (3)
Approximate distance from property: 2225 feet to the NADDRESS CHANGE INFORMATION
Revised street: 33 ASHBURTON AVE
Revised zip code: 10701Source of Spill: INSTITUTIONAL, EDUC, GOV, OTHER
Notifier Type: Tank Tester
Caller Name: ROBERT CLARK
DEC Investigator: UNASSIGNEDSpiller: SAME
Notifier Name:
Caller Agency: CHEM WASTE MGMT.
Contact for more spill info:Spiller Phone:
Notifier Phone:
Caller Phone: (614) 351-1777
Contact Person Phone:

Spill Class: KNOWN RELEASE WITH MINIMAL POTENTIAL FOR FIRE OR HAZARD;NO DEC RESPONSE;WILLING RP;CORRECTIVE ACTION TAKEN

Spill Date	Date Cleanup Ceased	Cause of Spill	Meets Cleanup Standards	Penalty Recommended
07/20/1989	07/30/1992	TANK TEST FAILURE	UNKNOWN	NO

Material Spilled	Material Class	Quantity Spilled	Units	Quantity Recovered	Units	Resource(s) Affected
#4 FUEL OIL	PETROLEUM	0	UNKNOWN	0	UNKNOWN	GROUNDWATER

TANK TEST INFORMATION

Tank Number	Tank Size	Tank Test Method	Leak Rate	Gross Leak or Failure
		Unknown	0.00	UNKNOWN

Caller Remarks:

20K TANK. HORNER EZY CHECK. HIGH VOL., NO RATE, UNABLE TO READ. TO ISOLATE & RETEST.

DEC Investigator Remarks:

Prior to Sept, 2004 data translation this spill Lead_DEC Field was **

Map Identification Number 99

289 NEPPERHAN AV

Spill Number: 0208265

YONKERS, NY NO ZIP PROVIDED

Close Date: 03/20/2003

MAP LOCATION INFORMATION

Site location mapped by: MANUAL MAPPING (3)

Approximate distance from property: 2253 feet to the ENE

ADDRESS CHANGE INFORMATION

Revised street: 289 NEPPERHAN AVE

Revised zip code: 10701

Source of Spill: COMMERCIAL/INDUSTRIAL

Notifier Type: Tank Tester

Caller Name: PHILIP FAZIN

DEC Investigator: WCHD

Spiller: AL ACOSTA (SUPER.)

Notifier Name: PHILIP FAZIN

Caller Agency: CROWN LEAK

Contact for more spill info: AL ACOSTA (SUPER.)

Spiller Phone: (914) 969-1553

Notifier Phone: (516) 939-2959

Caller Phone: (516) 939-2959

Contact Person Phone: (914) 969-1553

Spill Class: POSSIBLE RELEASE WITH MIN POTENTIAL FOR FIRE OR HAZARD (OR KNOWN REL W/ NO DAMAGE);NO DEC RESP;NO CORR ACTION REQUIRED

Spill Date	Date Cleanup Ceased	Cause of Spill	Meets Cleanup Standards	Penalty Recommended
11/09/2002		TANK TEST FAILURE	YES	NO

Material Spilled	Material Class	Quantity Spilled	Units	Quantity Recovered	Units	Resource(s) Affected
#2 FUEL OIL	PETROLEUM	0	GALLONS	0	GALLONS	SOIL

TANK TEST INFORMATION

Tank Number	Tank Size	Tank Test Method	Leak Rate	Gross Leak or Failure
1	20000	Homer EZ Check I or II	0.00	FAIL

Caller Remarks:

uncover, repair & retest

DEC Investigator Remarks: NO DEC INVESTIGATOR REMARKS GIVEN FOR THIS SPILL.

Map Identification Number 100

WALSH HOMES
75 WALSH RD

YONKERS, NY NO ZIP PROVIDED

Spill Number: 0403466

Close Date: 02/13/2005

MAP LOCATION INFORMATION

Site location mapped by: ADDRESS MATCHING
Approximate distance from property: 2283 feet to the NEADDRESS CHANGE INFORMATION
Revised street: NO CHANGE
Revised zip code: 10701

Source of Spill: NON-MAJOR FACILITY (>1100 GAL)

Spiller: JOHN BURKHART - LOWEHR COURT

Spiller Phone: (914) 438-3501

Notifier Type: Tank Tester

Notifier Name: LEW MACBRIEN

Notifier Phone: (845) 561-1512

Caller Name: LEW MACBRIEN

Caller Agency: IRA D CONKLIN AND SONS

Caller Phone: (845) 561-1512

DEC Investigator: WCHD

Contact for more spill info: JOHN BURKHART

Contact Person Phone: (914) 438-3501

Spill Class: KNOWN RELEASE WITH MINIMAL POTENTIAL FOR FIRE OR HAZARD;DEC RESPONSE;WILLING RP;CORRECTIVE ACTION TAKEN

Spill Date	Date Cleanup Ceased	Cause of Spill	Meets Cleanup Standards	Penalty Recommended
06/17/2004		TANK TEST FAILURE	YES	NO

NO MATERIAL INFORMATION GIVEN FOR THIS SPILL

TANK TEST INFORMATION

Tank Number	Tank Size	Tank Test Method	Leak Rate	Gross Leak or Failure
2	1	Unknown	0.00	UNKNOWN

Caller Remarks: NO REMARKS GIVEN FOR THIS SPILL

DEC Investigator Remarks:

02/13/05 TANK PASSED RETEST. FILE CLOSED BY DANIELLE JACKSON OF THE WESTCHESTER COUNTY HEALTH DEPT. NO FURTHER ACTION IS
REQUIRED AT THIS TIME. jod

Map Identification Number 101

105 OLIVER AVE

Close Date: 10/23/2003

Spill Number: 0301401

YONKERS, NY NO ZIP PROVIDED

MAP LOCATION INFORMATION

Site location mapped by: ADDRESS MATCHING

Approximate distance from property: 2434 feet to the E

ADDRESS CHANGE INFORMATION

Revised street: NO CHANGE

Revised zip code: 10701

Source of Spill: PRIVATE DWELLING

Notifier Type: Tank Tester

Caller Name: MORRIS MORGAN

DEC Investigator: jboodee

Spiller:

Notifier Name:

Caller Agency: US TANK TECH

Contact for more spill info: MR ROOKER

Spiller Phone:

Notifier Phone:

Caller Phone: (845) 225-5240

Contact Person Phone:

Spill Class: KNOWN RELEASE WITH MINIMAL POTENTIAL FOR FIRE OR HAZARD;NO DEC RESPONSE;NO CORRECTIVE ACTION REQUIRED

Spill Date 05/08/2003 Date Cleanup Ceased TANK TEST FAILURE Cause of Spill YES Meets Cleanup Standards NO Penalty Recommended

Material Spilled

Material Class

PETROLEUM

Quantity Spilled 0

Units GALLONS

Quantity Recovered 0

Units GALLONS

Resource(s) Affected

SOIL

TANK TEST INFORMATION

Tank Number 1

Tank Size 550

Tank Test Method

Horner EZ Check I or II

Leak Rate 0.00

Gross Leak or Failure

UNKNOWN

Caller Remarks:

will recommend uncover and pump

DEC Investigator Remarks:

Prior to Sept, 2004 data translation this spill Lead_DEC Field was "O'DEE"

09/11/03 PROBABLE VENT LINE PROBLEM. TANK CAN'T BE REMOVED DUE TO STRUCTURAL CONSIDERATIONS. TANK TO BE CUT AND CLEANED AND SOIL SAMPLE TO OBTAINED FROM BASE.

10/23/03 CASTLTON REMOVED TANK. CONTAMINATED SOIL WAS ENCOUNTERED, BUT SAMPLE RESULTS WERE BENEATH TAGM LIMITS. NO SOIL WAS REMOVED. EXCAVATION BACKFILLED. NFA

Map Identification Number 102 YONKERS GENERAL HOSPITAL
2 PARK AVE

Spill Number: 8804274 Close Date: 11/30/1989
YONKERS, NY NO ZIP PROVIDED

MAP LOCATION INFORMATION

Site location mapped by: MANUAL MAPPING (2)
Approximate distance from property: 2521 feet to the NNE

ADDRESS CHANGE INFORMATION

Revised street: 2 PARK AVE.
Revised zip code: 10703

Source of Spill: INSTITUTIONAL, EDUC, GOV, OTHER

Spiller: YONKERS GENERAL HOSPITAL

Spiller Phone: (914) 964-7566

Notifier Type: Tank Tester

Notifier Name:

YONKERS GENERAL HOSPITAL

Notifier Phone:

Caller Name: JOHN NARADEZAY

Caller Agency:

YONKERS GENERAL HOSPITAL

Caller Phone: (914) 964-7566

DEC Investigator: SLINGERLAND

Contact for more spill info:

Contact Person Phone:

Spill Class: KNOWN RELEASE WITH MINIMAL POTENTIAL FOR FIRE OR HAZARD;NO DEC RESPONSE;WILLING RP;CORRECTIVE ACTION TAKEN

Spill Date	Date Cleanup Ceased	Cause of Spill	Meets Cleanup Standards	Penalty Recommended
08/15/1988	11/30/1989	TANK TEST FAILURE	UNKNOWN	NO

Material Spilled	Material Class	Quantity Spilled	Units	Quantity Recovered	Units	Resource(s) Affected
#4 FUEL OIL	PETROLEUM	0	GALLONS	0	GALLONS	GROUNDWATER

TANK TEST INFORMATION

Tank Number	Tank Size	Tank Test Method	Leak Rate	Gross Leak or Failure
		Unknown	0.00	UNKNOWN

Caller Remarks:

LEAK IN VENT LINE (VISIBLE HOLE) TO REPAIR AND RETEST. 20K. LEAK BEING REPAIRED. TESTING WAS STOPPED WHEN LEAK WAS NOTICED. WILL BE RETESTED 8/22 WILL CALL BACK WITH UPDATES

DEC Investigator Remarks: NO DEC INVESTIGATOR REMARKS GIVEN FOR THIS SPILL.

Map Identification Number 103 ST JOHNS PARK CAR PAVIL
2 PARK AVE

Spill Number: 0311754 Close Date: 11/16/2004
YONKERS, NY NO ZIP PROVIDED

MAP LOCATION INFORMATION

Site location mapped by: MANUAL MAPPING (2)
Approximate distance from property: 2521 feet to the NNE

ADDRESS CHANGE INFORMATION

Revised street: NO CHANGE
Revised zip code: 10703

Source of Spill: INSTITUTIONAL, EDUC, GOV, OTHER
Notifier Type: Tank Tester
Caller Name: ERIC DEITZ
DEC Investigator: WCHD

Spiller:
Notifier Name: ERIC DEITZ
Caller Agency: WCC TANK
Contact for more spill info: LEE VIVARES

Spiller Phone:
Notifier Phone: (845) 564-9555
Caller Phone: (845) 564-9555
Contact Person Phone: (914) 964-7716

Spill Class: KNOWN RELEASE WITH MINIMAL POTENTIAL FOR FIRE OR HAZARD;DEC RESPONSE;WILLING RP;CORRECTIVE ACTION TAKEN

Spill Date	Date Cleanup Ceased	Cause of Spill	Meets Cleanup Standards	Penalty Recommended
------------	---------------------	----------------	-------------------------	---------------------

01/19/2004		TANK TEST FAILURE	NO	NO
------------	--	-------------------	----	----

NO MATERIAL INFORMATION GIVEN FOR THIS SPILL

TANK TEST INFORMATION

Tank Number	Tank Size	Tank Test Method	Leak Rate	Gross Leak or Failure
1	20000	Hornor EZ Check I or II	0.00	UNKNOWN

Caller Remarks:

TANK TEST FAILED

DEC Investigator Remarks:

Prior to Sept, 2004 data translation this spill Lead_DEC Field was "WCHD-JACKSON"

11/22/04: Letter to Greg Doerr, St. John's Riverside Hospital, dated 16Nov2004. Spill closed by Frederick Beck, Jr., WCDOH.

Map Identification Number 104 PUBLIC SCHOOL #23
56 VAN CORTLAND AVE.

Spill Number: 9500961
YONKERS, NY NO ZIP PROVIDED

Close Date: 09/22/1995

MAP LOCATION INFORMATION

Site location mapped by: ADDRESS MATCHING
Approximate distance from property: 2530 feet to the ESE

ADDRESS CHANGE INFORMATION

Revised street: 56 VAN CORTLANDT PARK AV
Revised zip code: 10701

Source of Spill: INSTITUTIONAL, EDUC, GOV, OTHER
Notifier Type: Tank Tester
Caller Name: ROBERT KLESHDEY
DEC Investigator: WXWADSWO

Spiller:
Notifier Name:
Caller Agency: DRY AS A BONE INC
Contact for more spill info:

Spiller Phone:
Notifier Phone:
Caller Phone: (516) 678-5115
Contact Person Phone:

Spill Class: KNOWN RELEASE THAT CREATES POTENTIAL FOR FIRE OR HAZARD;DEC RESPONSE;WILLING RP;CORRECTIVE ACTION TAKEN

Spill Date	Date Cleanup Ceased	Cause of Spill	PBS # Involved	Meets Cleanup Standards	Penalty Recommended
04/24/1995	09/22/1995	TANK TEST FAILURE	3-413550	YES	NO

Material Spilled	Material Class	Quantity Spilled	Units	Quantity Recovered	Units	Resource(s) Affected
#4 FUEL OIL	PETROLEUM	0	UNKNOWN	0	UNKNOWN	SOIL

TANK TEST INFORMATION				
Tank Number	Tank Size	Tank Test Method	Leak Rate	Gross Leak or Failure
		Unknown	0.00	UNKNOWN

Caller Remarks:

E.I.R. HORNER EZY CHECK III GROSS LEAK

DEC Investigator Remarks:

Prior to Sept, 2004 data translation this spill Lead DEC Field was "WADSWORTH"

Map Identification Number 105 GAS WAY
200 SOUTH BROADWAY

Spill Number: 9900459 Close Date: 06/21/2001
YONKERS, NY NO ZIP PROVIDED

MAP LOCATION INFORMATION
Site location mapped by: MANUAL MAPPING (3)
Approximate distance from property: 2544 feet to the S

ADDRESS CHANGE INFORMATION
Revised street: NO CHANGE
Revised zip code: 10701

Source of Spill:	GASOLINE STATION	Spiller:	DINO ODAURDI - GAS WAY	Spiller Phone:	(914) 375-0954
Notifier Type:	Tank Tester	Notifier Name:	RON YAROM	Notifier Phone:	(914) 632-8670
Caller Name:	RON YAROM	Caller Agency:	CDSP DEVELOPMENT GROUP	Caller Phone:	(914) 632-8670
DEC Investigator:	WCHD	Contact for more spill info:	DINO ODAURDI	Contact Person Phone:	(914) 375-0954

Spill Class: KNOWN RELEASE WITH MINIMAL POTENTIAL FOR FIRE OR HAZARD,NO DEC RESPONSE,WILLING RP,CORRECTIVE ACTION TAKEN

Spill Date	Date Cleanup Ceased	Cause of Spill	Meets Cleanup Standards	Penalty Recommended
04/13/1999		TANK TEST FAILURE	YES	NO

Material Spilled	Material Class	Quantity Spilled	Units	Quantity Recovered	Units	Resource(s) Affected
GASOLINE	PETROLEUM	0	GALLONS	0	GALLONS	SOIL

TANK TEST INFORMATION

Tank Number	Tank Size	Tank Test Method	Leak Rate	Gross Leak or Failure
	4000	Horne EZ Check I or II	0.00	UNKNOWN

Caller Remarks:

GAS STATION IS CLOSED AT THIS TIME-RESULTS GIVEN TO OWNER

DEC Investigator Remarks: NO DEC INVESTIGATOR REMARKS GIVEN FOR THIS SPILL.

Map Identification Number 106	DINOS GAS CENTER 200 SOUTH BROADWAY	Spill Number: 8908085	YONKERS, NY NO ZIP PROVIDED	Close Date: 07/06/1990
-------------------------------	--	-----------------------	-----------------------------	------------------------

MAP LOCATION INFORMATION

Site location mapped by: MANUAL MAPPING (3)
Approximate distance from property: 2544 feet to the S

Source of Spill: GASOLINE STATION	Spiller: SAME	Spiller Phone: (914) 969-2473
Notifier Type: Tank Tester	Notifier Name: WC TANK TECH	Notifier Phone: (914) 564-9555
Caller Name: ERIC DEITZ	Caller Agency: WC TANK TECH	Caller Phone: (914) 564-9555
DEC Investigator: WXXWADSWO	Contact for more spill info:	Contact Person Phone:

Spill Class: KNOWN RELEASE WITH MINIMAL POTENTIAL FOR FIRE OR HAZARD;DEC RESPONSE;WILLING RP;CORRECTIVE ACTION TAKEN

Spill Date	Date Cleanup Ceased	Cause of Spill	PBS # Involved	Meets Cleanup Standards	Penalty Recommended
11/14/1989	07/06/1990	TANK TEST FAILURE	3-502308	UNKNOWN	NO

Material Spilled	Material Class	Quantity Spilled	Units	Quantity Recovered	Units	Resource(s) Affected
GASOLINE	PETROLEUM	0	POUNDS	0	POUNDS	GROUNDWATER

TANK TEST INFORMATION

Tank Number	Tank Size	Tank Test Method	Leak Rate	Gross Leak or Failure
		Unknown	0.00	UNKNOWN

Caller Remarks:

LEAK IN PIPING ABOVE TANK PRODUCT PUMPED BELOW PIPING WILL UNCOVER TANK AND REPAIR PIPING

DEC Investigator Remarks:

Prior to Sept. 2004 data translation this spill Lead DEC Field was "WADSWORTH"
07/06/90: PIPING WAS FIXED AND RETESTED AND PASSED.

Map Identification Number 107 PUBLIC SCHOOL #9
JACKSON ST

Spill Number: 8904740 Close Date: 08/13/1990
YONKERS, NY NO ZIP PROVIDED

MAP LOCATION INFORMATION
Site location mapped by: MANUAL MAPPING (2)
Approximate distance from property: 2609 feet to the SSW

ADDRESS CHANGE INFORMATION
Revised street: JACKSON ST.
Revised zip code: 10701

Source of Spill: INSTITUTIONAL, EDUC, GOV, OTHER
Notifier Type: Tank Tester
Caller Name: ROBERT CLARK
DEC Investigator: WXWADSWO

Spiller: PUBLIC SCHOOL #9
Notifier Name:
Caller Agency:
Contact for more spill info:

Spiller Phone:
Notifier Phone:
Caller Phone: (614) 351-1777
Contact Person Phone:

Spill Class: POSSIBLE REL WITH MIN POTENTIAL FOR FIRE OR HAZARD (OR KNOWN REL W/ NO DAMAGE);NO DEC RESP;WILLING RP;CORR ACTION TAKEN

Spill Date	Date Cleanup Ceased	Cause of Spill	PBS # Involved	Meets Cleanup Standards	Penalty Recommended
08/12/1989	08/13/1990	TANK TEST FAILURE	3-413585	UNKNOWN	NO

Material Spilled	Material Class	Quantity Spilled	Units	Quantity Recovered	Units	Resource(s) Affected
#4 FUEL OIL	PETROLEUM	0	GALLONS	0	GALLONS	GROUNDWATER

TANK TEST INFORMATION

Tank Number	Tank Size	Tank Test Method	Leak Rate	Gross Leak or Failure
		Unknown	0.00	UNKNOWN

Caller Remarks:

10K HORNER, GROSS LEAK, WILL ISOLATE & RETEST

DEC Investigator Remarks:

Prior to Sept. 2004 data translation this spill Lead_DEC Field was "WADSWORTH"
08/13/90: TANK WAS ABANDONED IN PLACE.

**CLOSED STATUS UNKNOWN CAUSE SPILLS AND OTHER CAUSE SPILLS IDENTIFIED WITHIN 1/2 MILE SEARCH RADIUS**

Please Note: * - Compass directions can vary substantially for sites located very close to the subject property address.

Map Identification Number 108

15 LOCUST HILL

Spill Number: 0209929
YONKERS, NY NO ZIP PROVIDED**Close Date: 12/31/2002****MAP LOCATION INFORMATION**

Site location mapped by: MANUAL MAPPING (3)

Approximate distance from property: 345 feet to the NNW

ADDRESS CHANGE INFORMATION

Revised street: 15 LOCUST HILL AV

Revised zip code: 10701

Source of Spill: TANK TRUCK

Notifier Type: Responsible Party

Caller Name: YONKERS PD

DEC Investigator: WCHD

Spiller: FERRENTINO OIL

Notifier Name:

Caller Agency:

Contact for more spill info: YONKERS PD

Spiller Phone: (718) 832-6700

Notifier Phone:

Caller Phone: (914) 377-7900

Contact Person Phone: (914) 377-7900

Spill Class: KNOWN RELEASE THAT CREATES POTENTIAL FOR FIRE OR HAZARD;DEC RESPONSE;WILLING RP;CORRECTIVE ACTION TAKEN**Spill Date** 12/31/2002 **Date Cleanup Ceased****Cause of Spill****Meets Cleanup Standards****Penalty Recommended**

12/31/2002

UNKNOWN

YES

NO

Material Spilled	Material Class	Quantity Spilled	Units	Quantity Recovered	Units	Resource(s) Affected
------------------	----------------	------------------	-------	--------------------	-------	----------------------

#2 FUEL OIL

PETROLEUM

50.00

GALLONS

0.00

GALLONS

SOIL

Caller Remarks:**APPROX 50 GALS SPILLED WHEN DELIVERY WAS BEING MADE TRUCK WAS PARKED ON INCLINE - POSS VALVE PROBLEM WITH TRUCK - PRODUCT DID ENTER SEWER****DEC Investigator Remarks: NO DEC INVESTIGATOR REMARKS GIVEN FOR THIS SPILL.**

Map Identification Number 109 **GAS STATION**
PALISADES AVE.& ELM ST.**Spill Number: 9106904** **Close Date: 07/21/1992**
YONKERS, NY NO ZIP PROVIDED**MAP LOCATION INFORMATION**Site location mapped by: MANUAL MAPPING (3)
Approximate distance from property: 381 feet to the NE

Source of Spill: GASOLINE STATION

Notifier Type: Fire Department

Caller Name: LT. DUNN

DEC Investigator: ldghiosa

Spiller:

Notifier Name:

Caller Agency: YONKERS F.D.

Contact for more spill info:

Spiller Phone:

Notifier Phone:

Caller Phone: (914) 423-7100

Contact Person Phone:

Spill Class: KNOWN RELEASE WITH MINIMAL POTENTIAL FOR FIRE OR HAZARD;DEC RESPONSE;WILLING RP;CORRECTIVE ACTION TAKEN**Spill Date** **Date Cleanup Ceased** **Cause of Spill** **Meets Cleanup Standards** **Penalty Recommended**

09/26/1991 06/18/1993 UNKNOWN UNKNOWN NO

Material Spilled**Material Class****Quantity Spilled** **Units****Quantity Recovered** **Units****Resource(s) Affected**

GASOLINE

PETROLEUM

300.00 GALLONS

0.00 GALLONS

SEWER

Caller Remarks:

YONKERS HAZMAT ON SCENE COUNTY HAZMAT HAS BEEN PUT ON STANDBY SPILL IS BELIEVED TO HAVE COME FROM GAS PUMP MATERIAL GOT IN SEWER NOT KNOWN WHERE IT WENT AT THIS TIME

DEC Investigator Remarks:

Prior to Sept, 2004 data translation this spill Lead_DEC Field was "GHIOSAY"

Map Identification Number 110 **GETTY S/S**
124-128 NEPPERHAN AVE**Spill Number: 9103437** **Close Date: 11/12/1991**
YONKERS, NY NO ZIP PROVIDED**MAP LOCATION INFORMATION**

Site location mapped by: ADDRESS MATCHING

Approximate distance from property: 672 feet to the SSE

Source of Spill: GASOLINE STATION

Notifier Type: Citizen

Caller Name: DOMINIC

DEC Investigator: ldghiosa

Spiller: SAME

Notifier Name:

Caller Agency: CITIZEN

Contact for more spill info:

Spiller Phone:

Notifier Phone:

Caller Phone: () 643-5784

Contact Person Phone:

Spill Class: KNOWN RELEASE WITH MINIMAL POTENTIAL FOR FIRE OR HAZARD,DEC RESPONSE;WILLING RP;CORRECTIVE ACTION TAKEN

Spill Date	Date Cleanup Ceased	Cause of Spill	Meets Cleanup Standards	Penalty Recommended
06/27/1991		UNKNOWN	UNKNOWN	NO

Material Spilled	Material Class	Quantity Spilled	Units	Quantity Recovered	Units	Resource(s) Affected
GASOLINE	PETROLEUM	0	POUNDS	0	POUNDS	GROUNDWATER

Caller Remarks:

WHILE PUTTING IN BUILDING NOTICED CONTAMINATED DIRT AND PRODUCT POSSIBLY FLOATING IN GROUNDWATER TODD GHIOSAY TO CHECK OUT

DEC Investigator Remarks:

Prior to Sept, 2004 data translation this spill Lead_DEC Field was "GHIOSAY"

Map Identification Number 111 PRIVATE RESIDENCE
20 SOUTH BROADWAY

Spill Number: 9702239 Close Date: 11/10/1997
YONKERS, NY NO ZIP PROVIDED

MAP LOCATION INFORMATION
Site location mapped by: ADDRESS MATCHING
Approximate distance from property: 708 feet to the WSW

ADDRESS CHANGE INFORMATION
Revised street: NO CHANGE
Revised zip code: 10701

Source of Spill: PRIVATE DWELLING
Notifier Type: Other
Caller Name: FRAN ARCHEY
DEC Investigator: tdghiosa

Spiller: STEVE - PRIVATE RESIDENCE
Notifier Name: STEVE
Caller Agency: AL EASTMOND
Contact for more spill info: STEVE

Spiller Phone: (914) 963-3200
Notifier Phone: (914) 963-3200
Caller Phone: (718) 378-3000
Contact Person Phone: (914) 963-3200

Spill Class: KNOWN RELEASE WITH MINIMAL POTENTIAL FOR FIRE OR HAZARD,DEC RESPONSE;WILLING RP;CORRECTIVE ACTION TAKEN

Spill Date	Date Cleanup Ceased	Cause of Spill	Meets Cleanup Standards	Penalty Recommended
05/21/1997		UNKNOWN	YES	NO

Material Spilled	Material Class	Quantity Spilled	Units	Quantity Recovered	Units	Resource(s) Affected
#2 FUEL OIL	PETROLEUM	20.00	GALLONS	0.00	GALLONS	SOIL

Caller Remarks:

spill is in the process of being cleaned up by oil co

DEC Investigator Remarks:

Prior to Sept, 2004 data translation this spill Lead_DEC Field was "GHIOSAY"
08/25/97: This spill was inadvertently assigned to Region 2 by

Dispatch Center. It is a Region 3 (Westchester county)

spill. AM Chieco.

Map Identification Number 112 CITY GARAGE Spill Number: 9313100 Close Date: 02/23/1994
87 NEPPERHAN AVE. YONKERS, NY NO ZIP PROVIDED

MAP LOCATION INFORMATION

Site location mapped by: ADDRESS MATCHING

Approximate distance from property: 734 feet to the S

ADDRESS CHANGE INFORMATION

Revised street: NO CHANGE

Revised zip code: 10701

Source of Spill: TANK TRUCK

Notifier Type: Affected Persons

Caller Name: DISP. MACK

DEC Investigator: tdghiosa

Spiller: CASTLE FUEL

Notifier Name:

Caller Agency: YONKER F.D.

Contact for more spill info:

Spiller Phone:

Notifier Phone:

Caller Phone: () 377-7555

Contact Person Phone:

Spill Class: KNOWN RELEASE THAT CREATES POTENTIAL FOR FIRE OR HAZARD;DEC RESPONSE;WILLING RP;CORRECTIVE ACTION TAKEN

Spill Date	Date Cleanup Ceased	Cause of Spill	Meets Cleanup Standards	Penalty Recommended
------------	---------------------	----------------	-------------------------	---------------------

02/04/1994	02/23/1994	UNKNOWN	NO	NO
------------	------------	---------	----	----

Material Spilled	Material Class	Quantity Spilled	Units	Quantity Recovered	Units	Resource(s) Affected
------------------	----------------	------------------	-------	--------------------	-------	----------------------

#2 FUEL OIL	PETROLEUM	400.00	GALLONS	0.00	GALLONS	SEWER
-------------	-----------	--------	---------	------	---------	-------

Caller Remarks:

CALLER SAYS DELIVERY TRUCK WAS SOURCE YONKERS SEWER DEPT. NOTIFIED F.D. WILL INVESTIGATE BOOMS ALONG CREEK & HUDSON ARE BEING
PLACED BY YONKERS HAZ-MAT

DEC Investigator Remarks:

Prior to Sept, 2004 data translation this spill Lead_DEC Field was "GHIOSAY"

Map Identification Number 113

30 SOUTH BROADWAY

YONKERS, NY NO ZIP PROVIDED

Spill Number: 0211687

Close Date: 05/06/2004

MAP LOCATION INFORMATION

Site location mapped by: ADDRESS MATCHING
Approximate distance from property: 786 feet to the WSW

ADDRESS CHANGE INFORMATION

Revised street: NO CHANGE
Revised zip code: 10701

Source of Spill: COMMERCIAL/INDUSTRIAL
Notifier Type: Responsible Party
Caller Name: JOE ABRUZESE
DEC Investigator: WCHD

Spiller: LYNN PERSICO
Notifier Name: BUILDING SUPER
Caller Agency: PERBAR REALTY
Contact for more spill info: LYNN PERSICO

Spiller Phone: (914) 592-3500
Notifier Phone:
Caller Phone: (914) 522-0368
Contact Person Phone: (914) 592-3500

Spill Class: KNOWN RELEASE WITH MINIMAL POTENTIAL FOR FIRE OR HAZARD;DEC RESPONSE;WILLING RP;CORRECTIVE ACTION TAKEN

Spill Date	Date Cleanup Ceased	Cause of Spill	Meets Cleanup Standards	Penalty Recommended
02/25/2003		OTHER	YES	NO

Material Spilled	Material Class	Quantity Spilled	Units	Quantity Recovered	Units	Resource(s) Affected
#2 FUEL OIL	PETROLEUM	5.00	GALLONS	0.00	GALLONS	SOIL

Caller Remarks:

EASTMEN TANK IS ENROUTE to pump/vac out water w/oil sheen from basement. Water line broke w/water going to basement & furnace.
Oil from burners put sheen onto water.

DEC Investigator Remarks:

Prior to Sept, 2004 data translation this spill Lead_DEC Field was "WCHD - MANCINI"
RECOMMENDED FOR CLOSURE BY WCHD-MANCINI.

Map Identification Number 114TM 250
CASMIR AVE/COLUMBUS PL**Close Date: 08/23/2002****Spill Number: 0205412**

YONKERS, NY NO ZIP PROVIDED

MAP LOCATION INFORMATIONSite location mapped by: MANUAL MAPPING (3)
Approximate distance from property: 901 feet to the ENE**ADDRESS CHANGE INFORMATION**Revised street: ST CASIMIR AVE / COLUMBUS PL
Revised zip code: NO CHANGESource of Spill: UNKNOWN
Notifier Type: Affected Persons
Caller Name: LARRY COSTA
DEC Investigator: jboodeeSpiller: UNKNOWN
Notifier Name: JAY SCHMITT
Caller Agency: CON ED
Contact for more spill info: LARRY COSTASpiller Phone:
Notifier Phone:
Caller Phone: (212) 580-6763
Contact Person Phone: (212) 580-6763**Spill Class:** KNOWN RELEASE WITH MINIMAL POTENTIAL FOR FIRE OR HAZARD;NO DEC RESPONSE;WILLING RP;CORRECTIVE ACTION TAKEN

Spill Date	Date Cleanup Ceased	Cause of Spill	Meets Cleanup Standards	Penalty Recommended
------------	---------------------	----------------	-------------------------	---------------------

08/22/2002

UNKNOWN

YES

NO

Material Spilled	Quantity Spilled	Units	Quantity Recovered	Units	Resource(s) Affected
------------------	------------------	-------	--------------------	-------	----------------------

UNKNOWN MATERIAL

OTHER

4.00

GALLONS

0.00

GALLONS

SOIL

Caller Remarks:

4 oz. spill comming off 24 hr diminimus. ref # 144674.

DEC Investigator Remarks:

Prior to Sept, 2004 data translation this spill Lead_DEC Field was "O'DEE"

Map Identification Number 115YONKERS POST OFFICE
WARBURTON AVE & DOCK ST**Spill Number: 0313368****Close Date: 03/05/2004**

YONKERS, NY NO ZIP PROVIDED

MAP LOCATION INFORMATIONSite location mapped by: ADDRESS MATCHING
Approximate distance from property: 975 feet to the WNW**ADDRESS CHANGE INFORMATION**Revised street: WARBURTON AVE / DOCK ST
Revised zip code: 10701Source of Spill: INSTITUTIONAL, EDUC, GOV, OTHER
Notifier Type: Federal Government
Caller Name: TOM GIBBONS
DEC Investigator: WCHDSpiller: DAN CONAS - YONKERS POST OFFICE
Notifier Name: TOM GIBBONS
Caller Agency: US POSTAL SERVICE
Contact for more spill info: DAN CONASSpiller Phone: (914) 378-3625
Notifier Phone: (914) 965-4072
Caller Phone: (914) 965-4072
Contact Person Phone: (914) 378-3625

Spill Class: KNOWN RELEASE THAT CREATES POTENTIAL FOR FIRE OR HAZARD;DEC RESPONSE;WILLING RP;CORRECTIVE ACTION TAKEN

Spill Date	Date Cleanup Ceased	Cause of Spill	Meets Cleanup Standards	Penalty Recommended
03/05/2004		UNKNOWN	NO	NO

Material Spilled	Material Class	Quantity Spilled	Units	Quantity Recovered	Units	Resource(s) Affected
UNKNOWN PETROLEUM	PETROLEUM	0	GALLONS	0	GALLONS	SOIL

Caller Remarks:

there is an unknown petroleum that has contaminated the soil, they were doing excavating below the slab when they found the contaminated soil

DEC Investigator Remarks:

Prior to Sept, 2004 data translation this spill Lead DEC Field was "WCHD-MAGNUSON"
5/18/04: Letter to Postmaster, USPSal Service, Yonkers from Karen Magnuson, WCDOH dated 12May2004. Spill remediation report by URS Corporation has been reviewed. WCDOH recommends NFA at this time.

Map Identification Number 116 OFFICE BUILDING
45 SOUTH BROADWAY

Spill Number: 9400256 Close Date: 12/12/1994
YONKERS, NY NO ZIP PROVIDED

MAP LOCATION INFORMATION
Site location mapped by: ADDRESS MATCHING
Approximate distance from property: 995 feet to the SW

ADDRESS CHANGE INFORMATION
Revised street: NO CHANGE
Revised zip code: 10701

Source of Spill: COMMERCIAL/INDUSTRIAL
Notifier Type: Other
Caller Name: MARK PARKER
DEC Investigator: tghiosa

Spiller:
Notifier Name:
Caller Agency: LAW ENVIR.
Contact for more spill info:

Spiller Phone:
Notifier Phone:
Caller Phone: (212) 768-3410
Contact Person Phone:

Spill Class: KNOWN RELEASE WITH MINIMAL POTENTIAL FOR FIRE OR HAZARD;DEC RESPONSE;WILLING RP;CORRECTIVE ACTION TAKEN

Spill Date	Date Cleanup Ceased	Cause of Spill	Meets Cleanup Standards	Penalty Recommended
04/06/1994	12/12/1994	UNKNOWN	NO	NO

Material Spilled	Material Class	Quantity Spilled	Units	Quantity Recovered	Units	Resource(s) Affected
#4 FUEL OIL	PETROLEUM	0	UNKNOWN	0	UNKNOWN	SOIL

Caller Remarks:

PHASE II INVESTIGATION FOUND CONTAMINATED SOIL

DEC Investigator Remarks:

Prior to Sept, 2004 data translation this spill Lead_DEC Field was "GHIOSAY"

Map Identification Number 117 VAULT 579 Spill Number: 0010184 Close Date: 12/11/2000
WARBURTON AV/ MAIN ST YONKERS, NY NO ZIP PROVIDED

MAP LOCATION INFORMATION

Site location mapped by: ADDRESS MATCHING

Approximate distance from property: 1028 feet to the W

ADDRESS CHANGE INFORMATION

Revised street: NO CHANGE

Revised zip code: 10701

Source of Spill: UNKNOWN

Notifier Type: Affected Persons

Caller Name: RICHARD ROACH

DEC Investigator: tdghiosa

Spiller: UNKNOWN

Notifier Name: GRAHAM

Caller Agency: CON EDISON

Contact for more spill info: CALLER

Spiller Phone:

Notifier Phone:

Caller Phone: (212) 580-6763

Contact Person Phone:

Spill Class: KNOWN RELEASE WITH MINIMAL POTENTIAL FOR FIRE OR HAZARD;NO DEC RESPONSE;WILLING RP;CORRECTIVE ACTION TAKEN

Spill Date	Date Cleanup Ceased	Cause of Spill	Meets Cleanup Standards	Penalty Recommended
------------	---------------------	----------------	-------------------------	---------------------

12/11/2000		UNKNOWN	YES	NO
------------	--	---------	-----	----

Material Spilled	Material Class	Quantity Spilled	Units	Quantity Recovered	Units	Resource(s) Affected
------------------	----------------	------------------	-------	--------------------	-------	----------------------

UNKNOWN PETROLEUM	PETROLEUM	1.00	GALLONS	0.00	GALLONS	SOIL
-------------------	-----------	------	---------	------	---------	------

Caller Remarks:

134712 clean up pending

DEC Investigator Remarks:

Prior to Sept, 2004 data translation this spill Lead_DEC Field was "GHIOSAY"

Map Identification Number 118 SERVICE BOX 532
53 SOUTH BROADWAY

Spill Number: 9614562 Close Date: 04/03/2003
YONKERS, NY NO ZIP PROVIDED

MAP LOCATION INFORMATION
Site location mapped by: ADDRESS MATCHING
Approximate distance from property: 1085 feet to the SW

ADDRESS CHANGE INFORMATION
Revised street: NO CHANGE
Revised zip code: 10701

Source of Spill: COMMERCIAL/INDUSTRIAL
Notifier Type: Other
Caller Name: JOE DEVOTT
DEC Investigator: Idghiosa

Spiller: MR DELAHOSE
Notifier Name: CONED
Caller Agency: Contact for more spill info:
Spiller Phone: (914) 925-6205
Caller Phone: (212) 580-6763
Contact Person Phone:

Spill Class: KNOWN RELEASE WITH MINIMAL POTENTIAL FOR FIRE OR HAZARD;NO DEC RESPONSE;WILLING RP;CORRECTIVE ACTION TAKEN

Spill Date	Date Cleanup Ceased	Cause of Spill	Meets Cleanup Standards	Penalty Recommended
03/18/1997		UNKNOWN	NO	NO

Material Spilled	Material Class	Quantity Spilled	Units	Quantity Recovered	Units	Resource(s) Affected
UNKNOWN MATERIAL	OTHER	10.00	GALLONS	0.00	GALLONS	SOIL

Caller Remarks:

CALLER WASN'T SURE AT TIME OF CALL WHO EXACTLY IS RESPONSIBLE FOR THE SPILL - SPILL DISCOVERED AFTER A SMALL QTY OF THIS LIQUID
LEAKED INTO THE BASEMENT OF 53 SOUTH BROADWAY

DEC Investigator Remarks:

Prior to Sept, 2004 data translation this spill Lead_DEC Field was "GHIOSAY"

Map Identification Number 119 NY TEL
40 MAIN STREET

Spill Number: 9415715 Close Date: 03/13/1995
YONKERS, NY NO ZIP PROVIDED

MAP LOCATION INFORMATION
Site location mapped by: ADDRESS MATCHING
Approximate distance from property: 1157 feet to the W

ADDRESS CHANGE INFORMATION
Revised street: NO CHANGE
Revised zip code: 10701

Source of Spill: COMMERCIAL/INDUSTRIAL
Notifier Type: Responsible Party
Caller Name: JUNE CAREY
DEC Investigator: Idghiosa

Spiller: CASTLE OIL
Notifier Name: Contact for more spill info:
Spiller Phone: (718) 579-3414
Caller Phone: Contact Person Phone:

Spill Class: KNOWN RELEASE WITH MINIMAL POTENTIAL FOR FIRE OR HAZARD;NO DEC RESPONSE;WILLING RP;CORRECTIVE ACTION TAKEN

Spill Date	Date Cleanup Ceased	Cause of Spill	Meets Cleanup Standards	Penalty Recommended
------------	---------------------	----------------	-------------------------	---------------------

03/04/1995	03/13/1995	UNKNOWN	NO	NO
------------	------------	---------	----	----

Material Spilled	Material Class	Quantity Spilled	Units	Quantity Recovered	Units	Resource(s) Affected
------------------	----------------	------------------	-------	--------------------	-------	----------------------

#2 FUEL OIL	PETROLEUM	40.00	GALLONS	0.00	GALLONS	SOIL
-------------	-----------	-------	---------	------	---------	------

Caller Remarks:

YONKERS F.D. NOTIFIED & CLEAN UP CREW ENROUTE DRIVER PUT FUEL INTO WRONG TANK FUEL CLEANED UP

DEC Investigator Remarks:

Prior to Sept, 2004 data translation this spill Lead_DEC Field was "GHIOSAY"

Map Identification Number 120 PRIVATE HOME
107 PALISADE AVE

Spill Number: 0507442
YONKERS, NY NO ZIP PROVIDED

Close Date: 10/29/2005

MAP LOCATION INFORMATION

Site location mapped by: MANUAL MAPPING (3)
Approximate distance from property: 1178 feet to the NNE

ADDRESS CHANGE INFORMATION
Revised street: NO CHANGE
Revised zip code: 10703

Source of Spill: UNKNOWN
Notifier Type: Responsible Party
Caller Name: MARY KENT
DEC Investigator: JBODee

Spiller:
Notifier Name: MARY KENT
Caller Agency: FOURTH AVE TRANSPORT
Contact for more spill info: MARY KENT

Spiller Phone:
Notifier Phone: (718) 832-6057
Caller Phone: (718) 832-6057
Contact Person Phone: (718) 832-6057

Spill Class: KNOWN RELEASE WITH MINIMAL POTENTIAL FOR FIRE OR HAZARD;DEC RESPONSE;WILLING RP;CORRECTIVE ACTION TAKEN

Spill Date	Date Cleanup Ceased	Cause of Spill	Meets Cleanup Standards	Penalty Recommended
------------	---------------------	----------------	-------------------------	---------------------

09/21/2005		UNKNOWN	YES	NO
------------	--	---------	-----	----

Material Spilled	Material Class	Quantity Spilled	Units	Quantity Recovered	Units	Resource(s) Affected
------------------	----------------	------------------	-------	--------------------	-------	----------------------

#2 FUEL OIL	PETROLEUM	15.00	GALLONS	15.00	GALLONS	SOIL
-------------	-----------	-------	---------	-------	---------	------

Caller Remarks:

UNKNOWN, CALLER HAD NO FURTHER INFO: IS CLEANED UP

DEC Investigator Remarks:

9/23/05 FRED BECK FROM WESTCHESTER COUNTY HEALTH DEPT RESPONDED AND WILL FOLLOW UP WITH DEC. jod

October 29, 2005: CLEAN UP COMPLETED BY OIL COMPANY. SPILL FILE CLOSED BY FRED BECK OF THE WESTCHESTER COUNTY HEALTH DEPT. NO FURTHER ACTION IS REQUIRED AT THIS TIME. jod

Map Identification Number 121 DISPATCHER, YONKERS F.D.
55 MAIN ST

Spill Number: 8710001
YONKERS, NY NO ZIP PROVIDED

Close Date: 04/06/1988

MAP LOCATION INFORMATION

Site location mapped by: ADDRESS MATCHING
Approximate distance from property: 1327 feet to the W

ADDRESS CHANGE INFORMATION
Revised street: NO CHANGE
Revised zip code: 10701

Source of Spill: UNKNOWN
Notifier Type: Fire Department
Caller Name: ANNE RENNE
DEC Investigator: dxtaver

Spiller: UNK
Notifier Name:
Caller Agency: NYS DEC REG 3 N.P.
Contact for more spill info:

Spiller Phone: (914) 963-0566
Notifier Phone:
Caller Phone: (914) 255-5453
Contact Person Phone:

Spill Class: POSSIBLE REL WITH MIN POTENTIAL FOR FIRE OR HAZARD (OR KNOWN RELEASE W/ NO DAMAGE);DEC RESP;WILLING RP;CORR ACTION TAKEN

Spill Date	Date Cleanup Ceased	Cause of Spill	Meets Cleanup Standards	Penalty Recommended		
02/29/1988	04/06/1988	UNKNOWN	UNKNOWN	NO		
Material Spilled	Material Class	Quantity Spilled	Units	Quantity Recovered	Units	Resource(s) Affected
GASOLINE	PETROLEUM	0	GALLONS	0	GALLONS	SURFACE WATER

Caller Remarks:

WOULD LIKE DEC RESPONSE,CALLBACK. CALLED DISPATCH, REQUESTED INFO FROM SCENE. F.D. TO RETURN CALLBACK.

DEC Investigator Remarks:

Prior to Sept, 2004 data translation this spill Lead_DEC Field was "TRAVER"
11/29/95: This is additional information about material spilled

from the translation of the old spill file: BUILD W /

GASOLINE ODOR.

Map Identification Number 122 **RESIDENTS**
46-48 MAPLE STREET**Spill Number: 0108863** **Close Date: 03/18/2002**
YONKERS, NY NO ZIP PROVIDED

MAP LOCATION INFORMATION

Site location mapped by: MANUAL MAPPING (3)

Approximate distance from property: 1345 feet to the ESE

Source of Spill: PRIVATE DWELLING

Notifier Type: Other

Caller Name: MARTY MORGAN

DEC Investigator: jbodee

Spiller: SAME - MARIO POMPONIO

Notifier Name: SAME

Caller Agency: US TANK TECH

Contact for more spill info: MARIO POMPONIO

Spiller Phone:

Notifier Phone:

Caller Phone: (845) 225-5240

Contact Person Phone:

Spill Class: KNOWN RELEASE WITH MINIMAL POTENTIAL FOR FIRE OR HAZARD;NO DEC RESPONSE;WILLING RP;CORRECTIVE ACTION TAKEN

Spill Date Date Cleanup Ceased Cause of Spill Meets Cleanup Standards Penalty Recommended

11/30/2001

OTHER

YES

NO

Material
SpilledMaterial
ClassQuantity
Spilled

Units

Quantity
Recovered

Units

Resource(s)
Affected

#2 FUEL OIL

PETROLEUM

0

GALLONS

0

GALLONS

SOIL

Caller Remarks:

FAILED SOIL SAMPLES SAMPLES WERE TAKEN NOV 30 AND RESULTS WERE RECEIVED TODAY

DEC Investigator Remarks:

Prior to Sept, 2004 data translation this spill Lead DEC Field was "O'DEE"
12/5/2001 CALLER STATES RESULTS AND REPORT WILL BE SENT TO SPILLER. THREE AROMATIC COMPOUNDS DETECTED OVER NYS SOIL GUIDELINES.
CALL RECOMMENDS ADDITIONAL WORK.

03/18/2002 TANK PULLED BY TAKE PRIDE. SITE INSPECTED BY CITY OF YONKERS FD. NO LEAK OR CONTAMINATION EVIDENT. NO FURTHER ACTION.

Map Identification Number 123 PORT AUTHORITY
ARTHERTON ST

Spill Number: 9515827
YONKERS, NY NO ZIP PROVIDED

Close Date: 11/12/1997

MAP LOCATION INFORMATION
Site location mapped by: MANUAL MAPPING (4)
Approximate distance from property: 1550 feet to the WNW

ADDRESS CHANGE INFORMATION
Revised street: ATHERTON ST
Revised zip code: 10701

Source of Spill: UNKNOWN
Notifier Type: Other
Caller Name: TIM SOLICH
DEC Investigator: tdghiosa

Spiller: UNKNOWN - UNKNOWN
Notifier Name: MR MELE
Caller Agency: CON ED
Contact for more spill info: MR MELE

Spiller Phone:
Notifier Phone: (212) 338-4647
Caller Phone: (212) 580-6763
Contact Person Phone: (212) 338-4647

Spill Class: KNOWN RELEASE WITH MINIMAL POTENTIAL FOR FIRE OR HAZARD,DEC RESPONSE,WILLING RP,CORRECTIVE ACTION TAKEN

Spill Date	Date Cleanup Ceased	Cause of Spill	Meets Cleanup Standards	Penalty Recommended
02/07/1996		UNKNOWN	YES	NO

Material Spilled	Material Class	Quantity Spilled	Units	Quantity Recovered	Units	Resource(s) Affected
XYLENE (MIXED)	HAZARDOUS MATERIAL	0	GALLONS	0	GALLONS	SOIL

Caller Remarks:

con ed doing work on scene - found soil contamination

DEC Investigator Remarks:

Prior to Sept, 2004 data translation this spill Lead_DEC Field was "GHIOSAY"

Map Identification Number 124 MANHOLE #560
LAFAYETTE PL/PALLISADES

Spill Number: 0000214
YONKERS, NY NO ZIP PROVIDED

Close Date: 04/06/2000

MAP LOCATION INFORMATION
Site location mapped by: MANUAL MAPPING (3)
Approximate distance from property: 1572 feet to the NNE

ADDRESS CHANGE INFORMATION
Revised street: LAFAYETTE PL/PALLISADE ST
Revised zip code: 10701

Source of Spill: COMMERCIAL/INDUSTRIAL
Notifier Type: Affected Persons
Caller Name: BRIAN JOYCE
DEC Investigator: jbddee

Spiller: UNK - UNK
Notifier Name: BRIAN JOYCE
Caller Agency: CON EDISON
Contact for more spill info: BRIAN JOYCE

Spiller Phone: (000) 000-0000
Notifier Phone: (212) 580-6763
Caller Phone: (212) 580-6763
Contact Person Phone: (212) 580-6763

Spill Class: KNOWN RELEASE WITH MINIMAL POTENTIAL FOR FIRE OR HAZARD;NO DEC RESPONSE;WILLING RP;CORRECTIVE ACTION TAKEN

Spill Date	Date Cleanup Ceased	Cause of Spill	Meets Cleanup Standards	Penalty Recommended
------------	---------------------	----------------	-------------------------	---------------------

04/05/2000		UNKNOWN	YES	NO
------------	--	---------	-----	----

Material Spilled	Material Class	Quantity Spilled	Units	Quantity Recovered	Units	Resource(s) Affected
------------------	----------------	------------------	-------	--------------------	-------	----------------------

UNKNOWN PETROLEUM	PETROLEUM	5.00	GALLONS	0.00	GALLONS	SOIL
-------------------	-----------	------	---------	------	---------	------

Caller Remarks:

NO SEWERS OR WATERWAYS AFFECTED- 5 GALLONS ON 100 GALLONS OF WATER.

CLEANUP PENDING LAB RESULTS- CON ED #130769

DEC Investigator Remarks:

Prior to Sept, 2004 data translation this spill Lead_DEC Field was "O'DEE"
04/06/2000 CLEANUP REPORT SENT TO TARRYTOWN OFFICE. NFA

Map Identification Number 125 CON ED
ATHERTON ST AT WELLS

Spill Number: 9514526 Close Date: 02/15/1996
YONKERS, NY NO ZIP PROVIDED

MAP LOCATION INFORMATION

Site location mapped by: MANUAL MAPPING (3)

Approximate distance from property: 1591 feet to the NW

ADDRESS CHANGE INFORMATION

Revised street: ATHERTON ST / WELLS AVE

Revised zip code: 10701

Source of Spill: UNKNOWN

Notifier Type: Other

Caller Name: SOLICH

DEC Investigator: tdghiosa

Spiller: UNKNOWN

Notifier Name: GIBBS

Caller Agency: CON ED

Contact for more spill info:

Spiller Phone:

Notifier Phone: (914) 925-6206

Caller Phone: (212) 580-6763

Contact Person Phone:

Spill Class: KNOWN RELEASE WITH MINIMAL POTENTIAL FOR FIRE OR HAZARD;DEC RESPONSE;WILLING RP;CORRECTIVE ACTION TAKEN

Spill Date	Date Cleanup Ceased	Cause of Spill	Meets Cleanup Standards	Penalty Recommended
------------	---------------------	----------------	-------------------------	---------------------

02/12/1995		UNKNOWN	NO	NO
------------	--	---------	----	----

Material Spilled	Material Class	Quantity Spilled	Units	Quantity Recovered	Units	Resource(s) Affected
------------------	----------------	------------------	-------	--------------------	-------	----------------------

XYLENE (MIXED)	HAZARDOUS MATERIAL	0	GALLONS	0	GALLONS	SOIL
----------------	--------------------	---	---------	---	---------	------

BENZOL

HAZARDOUS MATERIAL

0

GALLONS

0

GALLONS

SOIL

Caller Remarks:

con ed doing excavation - dirt smelled funny - test done found
benzene - 20 ppm and xylene 400ppm

DEC Investigator Remarks:

Prior to Sept, 2004 data translation this spill Lead DEC Field was "GHIOSAY"

Map Identification Number 126

YONKERS PUBLIC LIBRARY
38 WELLS AVESpill Number: 0100920
YONKERS, NY NO ZIP PROVIDED

Close Date: 11/26/2003

MAP LOCATION INFORMATION

Site location mapped by: ADDRESS MATCHING
Approximate distance from property: 1724 feet to the WNW

ADDRESS CHANGE INFORMATION
Revised street: NO CHANGE
Revised zip code: 10701

Source of Spill: UNKNOWN
Notifier Type: Other
Caller Name: BRENT FULLUM
DEC Investigator: WCHD

Spiller: UNKNOWN
Notifier Name: SAME
Caller Agency: GRAMERCY GROUP
Contact for more spill info: BRENT FULLUM

Spiller Phone:
Notifier Phone:
Caller Phone: (914) 453-7007
Contact Person Phone: (914) 453-7007

Spill Class: KNOWN RELEASE WITH MINIMAL POTENTIAL FOR FIRE OR HAZARD;DEC RESPONSE;WILLING RP;CORRECTIVE ACTION TAKEN

Spill Date	Date Cleanup Ceased	Cause of Spill	PBS # Involved	Meets Cleanup Standards	Penalty Recommended
04/19/2001		UNKNOWN	3-800760	YES	NO

Material Spilled	Material Class	Quantity Spilled	Units	Quantity Recovered	Units	Resource(s) Affected
#2 FUEL OIL	PETROLEUM	0	GALLONS	0	GALLONS	GROUNDWATER

Caller Remarks:

DURING SOIL SAMPLING AT ABOVE LOCATION CONTAMINATION HAS BEEN
DISCOVERED. SAMPLING PERFORMED DURING CONSTRUCTION. CONTACT
CALLER FOR FURTHER INFORMATION. NORTHEAST ENVIRONMENTAL HAS
BEEN CONTACTED FOR CLEANUP.

DEC Investigator Remarks:

04/25/01 Spill possibly related to spill 93-05779.

06/26/2001 LETTER SENT TO YONKERS INDUS. DEV. ASSOCIATION BY S. GOREAU (WCDOH); PER SITE CLOSURE REPORT, SOIL & GW SAMPLING SHOW THAT RESIDUAL CONTAMINATION REMAINS ON SITE IN EXCEEDANCE OF TAGM 4046. INSTALLATION OF ONE MONITORING WELL REQUIRED; WELL MUST BE SAMPLED EACH QUARTER FOR ONE YEAR AFTER WHICH A REVIEW WILL BE MADE.

10/06/03: Letter to CDP, Yonkers Inc. from Stefan Goreau, WCDOH dated 09/29/2003. Another round of sampling results is due by 11/15/2003. Need for further assessment or sampling to be determined after review of report.

12/2/03: Letter to Edward Sheeran, Yonkers Industrial Development Assoc., from Stefan Goreau, WCDOH dated 26 Nov 2003. Final groundwater sampling results have been reviewed. Results were satisfactory WCDOH recommends NFA at this time.

Map Identification Number 127 CORNER OF RIVER ST AND DOCK ST**Close Date: 05/02/2003****Spill Number: 0301081**

YONKERS, NY NO ZIP PROVIDED

MAP LOCATION INFORMATION

Site location mapped by: ADDRESS MATCHING

Approximate distance from property: 1831 feet to the WNW

ADDRESS CHANGE INFORMATION

Revised street: RIVER ST / DOCK ST

Revised zip code: NO CHANGE

Source of Spill: COMMERCIAL/INDUSTRIAL

Notifier Type: Responsible Party

Caller Name: PAUL DIDONATO

DEC Investigator: Idghiosa

Spiller:

Notifier Name:

Caller Agency: CON ED

Contact for more spill info: PAUL DIDONATO

Spiller Phone:

Notifier Phone:

Caller Phone: (212) 580-6763

Contact Person Phone: (212) 580-6763

Spill Class: KNOWN RELEASE WITH MINIMAL POTENTIAL FOR FIRE OR HAZARD;NO DEC RESPONSE;WILLING RP;CORRECTIVE ACTION TAKEN

Spill Date	Date Cleanup Ceased	Cause of Spill	Meets Cleanup Standards	Penalty Recommended
04/30/2003		UNKNOWN	YES	NO

Material Spilled	Material Class	Quantity Spilled	Units	Quantity Recovered	Units	Resource(s) Affected
UNKNOWN MATERIAL	OTHER	1.00	GALLONS	0.00	GALLONS	SOIL

Caller Remarks:

WHILE DOING AN EXCAVATION AN UNK SHEEN WAS SEEN ON 200 GAL OF WATER - SAMPLES TAKEN BUT SO FAR CAN NOT DETERMIN THE SOURCE
CON ED SPILL # NO ASSIGNED

DEC Investigator Remarks:

Prior to Sept. 2004 data translation this spill Lead_DEC Field was "GHIOSAY"

Map Identification Number 128

MANHOLE 133
SO BROADWAY & VARK STSpill Number: 0001341
YONKERS, NY NO ZIP PROVIDED

Close Date: 05/04/2000

MAP LOCATION INFORMATION

Site location mapped by: ADDRESS MATCHING
Approximate distance from property: 1856 feet to the S

ADDRESS CHANGE INFORMATION
Revised street: SO BROADWAY / VARK ST
Revised zip code: 10701

Source of Spill: UNKNOWN
Notifier Type: Other
Caller Name: RICHARD ROCHE
DEC Investigator: tdghiosa

Spiller: UNKNOWN
Notifier Name: MCCABE
Caller Agency: CON ED
Contact for more spill info: RICHARD ROCHE

Spiller Phone:
Notifier Phone:
Caller Phone: (212) 580-6764
Contact Person Phone: (212) 580-6764

Spill Class: KNOWN RELEASE WITH MINIMAL POTENTIAL FOR FIRE OR HAZARD;NO DEC RESPONSE;WILLING RP;CORRECTIVE ACTION TAKEN

Spill Date	Date Cleanup Ceased	Cause of Spill	Meets Cleanup Standards	Penalty Recommended
05/03/2000		UNKNOWN	YES	NO

Material Spilled	Material Class	Quantity Spilled	Units	Quantity Recovered	Units	Resource(s) Affected
UNKNOWN PETROLEUM	PETROLEUM	1.00	GALLONS	0.00	GALLONS	SOIL

Caller Remarks:

1 qt unk oil on 1000 gals water on manhole sample taken clean up pending results - con ed 131185

DEC Investigator Remarks:

Prior to Sept. 2004 data translation this spill Lead_DEC Field was "GHIOSAY"
05/04/2000 CLEANUP REPORT SENT TO TARRYTOWN. NFA

Map Identification Number 129 **MH 0416**
VARK ST AND SO BROADWAY

Spill Number: 0001050 **Close Date: 04/26/2000**
YONKERS, NY NO ZIP PROVIDED

MAP LOCATION INFORMATION
Site location mapped by: ADDRESS MATCHING
Approximate distance from property: 1856 feet to the S

ADDRESS CHANGE INFORMATION
Revised street: VARK ST / SO BROADWAY
Revised zip code: 10701

Source of Spill: UNKNOWN
Notifier Type: Affected Persons
Caller Name: RICHARD ROACH
DEC Investigator: RICCI

Spiller: UNKNOWN
Notifier Name: BRUCE MARKET
Caller Agency: CON EDISON
Contact for more spill info: CALLER

Spiller Phone:
Notifier Phone: (212) 580-6763
Caller Phone: (212) 580-6763
Contact Person Phone:

Spill Class: KNOWN RELEASE WITH MINIMAL POTENTIAL FOR FIRE OR HAZARD;NO DEC RESPONSE;WILLING RP;CORRECTIVE ACTION TAKEN

Spill Date	Date Cleanup Ceased	Cause of Spill	Meets Cleanup Standards	Penalty Recommended
04/26/2000		UNKNOWN	YES	NO

Material Spilled

Material Class

Quantity Spilled

Units

Quantity Recovered

Units

Resource(s) Affected

UNKNOWN PETROLEUM

PETROLEUM

0

GALLONS

0

GALLONS

SOIL

Caller Remarks:

sheen on water in manhole 131047

DEC Investigator Remarks: NO DEC INVESTIGATOR REMARKS GIVEN FOR THIS SPILL

Map Identification Number 130 **VAULT 9398**
85 RIVERDALE AVE

Spill Number: 9900905 **Close Date: 04/23/1999**
YONKERS, NY NO ZIP PROVIDED

MAP LOCATION INFORMATION
Site location mapped by: ADDRESS MATCHING
Approximate distance from property: 1859 feet to the SW

ADDRESS CHANGE INFORMATION
Revised street: NO CHANGE
Revised zip code: 10701

Source of Spill: COMMERCIAL/INDUSTRIAL
Notifier Type: Responsible Party
Caller Name: BILL MURPHY
DEC Investigator: DWWEHRFR

Spiller: CON EDISON
Notifier Name: BUCCI
Caller Agency: CON EDISON
Contact for more spill info:

Spiller Phone:
Notifier Phone: (212) 580-6763
Caller Phone: (212) 580-6763
Contact Person Phone:

Spill Class: KNOWN RELEASE WITH MINIMAL POTENTIAL FOR FIRE OR HAZARD;NO DEC RESPONSE;WILLING RP;CORRECTIVE ACTION TAKEN

Spill Date	Date Cleanup Ceased	Cause of Spill	Meets Cleanup Standards	Penalty Recommended
04/23/1999		UNKNOWN	YES	NO

Material Spilled	Material Class	Quantity Spilled	Units	Quantity Recovered	Units	Resource(s) Affected
UNKNOWN PETROLEUM	PETROLEUM	1.00	GALLONS	0.00	GALLONS	SOIL

Caller Remarks:

1GAL OIL OIL ON 300GAL OF WATER IN VAULT - SUMP PUMP NOT WORKING - CHECKING TRAP - TREATING AS 50-499PPM OF PCB - SAMPLE TAKEN

DEC Investigator Remarks:

Prior to Sept, 2004 data translation this spill Lead_DEC Field was "WEHRFRITZ"

Map Identification Number 131	MANHOLE #1024	Spill Number: 0403589	Close Date: 07/03/2004
ALEXANDER AVEWELLS AVE		YONKERS, NY NO ZIP PROVIDED	

MAP LOCATION INFORMATION
Site location mapped by: ADDRESS MATCHING
Approximate distance from property: 1896 feet to the WNW
ADDRESS CHANGE INFORMATION
Revised street: ALEXANDER ST / WELLS AVE
Revised zip code: 10701

Source of Spill:	COMMERCIAL/INDUSTRIAL	Spiller:	Spiller Phone:
Notifier Type: Responsible Party		Notifier Name: MR BENKOWITT	Notifier Phone: (212) 580-6763
Caller Name: RON ELLIOTT		Caller Agency: CON ED	Caller Phone: (212) 580-6763
DEC Investigator: jboodee		Contact for more spill info: ERT DESK	Contact Person Phone: (212) 580-8383

Spill Class: KNOWN RELEASE WITH MINIMAL POTENTIAL FOR FIRE OR HAZARD;NO DEC RESPONSE;WILLING RP;CORRECTIVE ACTION TAKEN

Spill Date	Date Cleanup Ceased	Cause of Spill	Meets Cleanup Standards	Penalty Recommended
07/02/2004		UNKNOWN	YES	NO

Material Spilled	Material Class	Quantity Spilled	Units	Quantity Recovered	Units	Resource(s) Affected
UNKNOWN PETROLEUM	PETROLEUM	1.00	GALLONS	0.00	GALLONS	SEWER

Caller Remarks:

1 gallon of unknown oil found in manhole. Not cleaned up as of yet. No to 5 questions. ConEd #154158.

DEC Investigator Remarks:

Prior to Sept, 2004 data translation this spill Lead_DEC Field was "O'DEE"

Map Identification Number 132

CON ED MANHOLE#1023
ALEXANDER/WELL AVE

Spill Number: 0313785
YONKERS, NY NO ZIP PROVIDED
Close Date: 03/17/2004

MAP LOCATION INFORMATION

Site location mapped by: ADDRESS MATCHING
Approximate distance from property: 1896 feet to the WNW

ADDRESS CHANGE INFORMATION
Revised street: ALEXANDER ST / WELLS AV
Revised zip code: 10701

Source of Spill: INSTITUTIONAL, EDUC, GOV, OTHER
Notifier Type: Responsible Party
Caller Name: SHAWN MCKEEVER
DEC Investigator: VPMCCABE

Spiller: ERT DESK - CON ED MANHOLE#1023
Notifier Name: SHAWN MCKEEVER
Caller Agency: CON ED
Contact for more spill info: ERT DESK
Spiller Phone: (212) 580-8383
Notifier Phone: (212) 580-8383
Caller Phone: (212) 580-8383
Contact Person Phone: (212) 580-8383

Spill Class: KNOWN RELEASE WITH MINIMAL POTENTIAL FOR FIRE OR HAZARD;NO DEC RESPONSE;WILLING RP;CORRECTIVE ACTION TAKEN

Spill Date	Date Cleanup Ceased	Cause of Spill	Meets Cleanup Standards	Penalty Recommended			
03/16/2004		UNKNOWN	YES	NO			
Material Spilled		Material Class	Quantity Spilled	Units	Quantity Recovered	Units	Resource(s) Affected
UNKNOWN PETROLEUM		PETROLEUM	4.00	GALLONS	0.00	GALLONS	SOIL

Caller Remarks:

4000 gallons with 4 gallons of unknown oil in a manhole; coned# 152532 cant get the hole to stop bringing up water trying to stop so they can fix: No to the 5 questions:

DEC Investigator Remarks:

Prior to Sept, 2004 data translation this spill Lead_DEC Field was "MCCABE"
see e2mis 152532.

Map Identification Number 133 BUENA VISTA GARAGE
53 BUENA VISTA AVE.

Spill Number: 9212573 Close Date: 04/05/1993
YONKERS, NY NO ZIP PROVIDED

MAP LOCATION INFORMATION
Site location mapped by: ADDRESS MATCHING
Approximate distance from property: 1917 feet to the W

ADDRESS CHANGE INFORMATION
Revised street: NO CHANGE
Revised zip code: 10701

Source of Spill: GASOLINE STATION
Notifier Type: Citizen
Caller Name: ANON.
DEC Investigator: tdghiosa

Spiller: ALAN SCHILLER
Notifier Name:
Caller Agency:
Contact for more spill info:

Spiller Phone:
Notifier Phone:
Caller Phone:
Contact Person Phone:

Spill Class: KNOWN RELEASE WITH MINIMAL POTENTIAL FOR FIRE OR HAZARD;NO DEC RESPONSE;WILLING RP;CORRECTIVE ACTION TAKEN

Spill Date	Date Cleanup Ceased	Cause of Spill	Meets Cleanup Standards	Penalty Recommended		
02/04/1993	04/05/1993	UNKNOWN	NO	NO		
Material Spilled	Material Class	Quantity Spilled	Units	Quantity Recovered	Units	Resource(s) Affected
GASOLINE	PETROLEUM	100.00	GALLONS	0.00	GALLONS	GROUNDWATER

Caller Remarks:

CITIZEN ALLEGES THREE U/G TANKS LEAKING

DEC Investigator Remarks:

Prior to Sept, 2004 data translation this spill Lead_DEC Field was "GHIOSAY"
04/05/93: FACILITY IS NOT REGISTERED. MUST BE IMMEDIATE REGISTRATION OF FACILITY. TANKS MUST ALSO BE TESTED FOR TIGHTNESS.

Map Identification Number 134 YONKERS RAILROAD STATION
YONKERS RAILROAD STATION

Spill Number: 8707576 Close Date: 04/28/1988
YONKERS, NY NO ZIP PROVIDED

MAP LOCATION INFORMATION
Site location mapped by: MANUAL MAPPING (2)
Approximate distance from property: 1927 feet to the W

ADDRESS CHANGE INFORMATION
Revised street: NO CHANGE
Revised zip code: 10701

Source of Spill: UNKNOWN
 Notifier Type: Citizen
 Caller Name: UNASSIGNED
 DEC Investigator: UNASSIGNED

Spiller: UNKNOWN
 Notifier Name:
 Caller Agency:
 Contact for more spill info:

Spiller Phone:
 Notifier Phone:
 Caller Phone:
 Contact Person Phone:

Spill Date	Date Cleanup Ceased	Cause of Spill	Meets Cleanup Standards	Penalty Recommended		
12/04/1987	04/28/1988	UNKNOWN	UNKNOWN	NO		
Material Spilled	Material Class	Quantity Spilled	Units	Quantity Recovered	Units	Resource(s) Affected
UNKNOWN PETROLEUM	PETROLEUM	0	UNKNOWN	0	UNKNOWN	SURFACE WATER

Caller Remarks:

NFA--SHEEN DISSIPATED.

DEC Investigator Remarks:

Prior to Sept. 2004 data translation this spill Lead_DEC Field was ""
 11/29/95: This is additional information about material spilled from the translation of the old spill file: GAS OR OIL.

Map Identification Number 135 YONKERS JOINT STP
 DOCK ROAD

Spill Number: 8909300 Close Date: 12/27/1989
 YONKERS, NY NO ZIP PROVIDED

MAP LOCATION INFORMATION
 Site location mapped by: MANUAL MAPPING (2)
 Approximate distance from property: 1956 feet to the WNW

ADDRESS CHANGE INFORMATION
 Revised street: NO CHANGE
 Revised zip code: NO CHANGE

Source of Spill: COMMERCIAL/INDUSTRIAL
 Notifier Type: Affected Persons
 Caller Name: ANONYMOUS
 DEC Investigator: Idghiosa

Spiller:
 Notifier Name:
 Caller Agency:
 Contact for more spill info:

Spiller Phone:
 Notifier Phone:
 Caller Phone: (914) 968-1866
 Contact Person Phone:

Spill Date	Date Cleanup Ceased	Cause of Spill	Meets Cleanup Standards	Penalty Recommended		
10/01/1989	12/27/1989	OTHER	UNKNOWN	NO		
Material Spilled	Material Class	Quantity Spilled	Units	Quantity Recovered	Units	Resource(s) Affected
KEROSENE	PETROLEUM	0	UNKNOWN	0	UNKNOWN	SURFACE WATER

UNKNOWN PETROLEUM

PETROLEUM

0

UNKNOWN 0

UNKNOWN

SURFACE WATER

Caller Remarks:

AT UNLOADING DOCK SOUTH LAST ENTRANCE ON DOCK ROAD NO AIR BRAKE ON HOSE BETWEEN CITY WATER LINE AND STP LINE REFERRED TO SPDES
JOE MARCAGLIESE

DEC Investigator Remarks:

Prior to Sept, 2004 data translation this spill Lead_DEC Field was "GHIOSAY"

Map Identification Number 136 HUDSON RIVER
#2 DOCK STREET

YONKERS, NY NO ZIP PROVIDED

Spill Number: 8912068

Close Date: 07/22/1992

MAP LOCATION INFORMATION

Site location mapped by: MANUAL MAPPING (5)

ADDRESS CHANGE INFORMATION

Revised street: NO CHANGE

Approximate distance from property: 1971 feet to the WNW

Revised zip code: 10701

Source of Spill: UNKNOWN

Spiller:

Notifier Type: Federal Government

Notifier Name:

Caller Name: P.O. MARK COROONAN

USCG

Notifier Phone:

DEC Investigator: tdghiosa

Contact for more spill info:

Caller Phone: (212) 666-7920

Contact Person Phone:

Spill Date Date Cleanup Ceased

Cause of Spill

Meets Cleanup Standards

Penalty Recommended

03/20/1990 06/18/1953

UNKNOWN

UNKNOWN

NO

Material Spilled

Material Class

Quantity Spilled

Units

Quantity Recovered

Units

Resource(s) Affected

UNKNOWN PETROLEUM

PETROLEUM

0

UNKNOWN 0

UNKNOWN

SURFACE WATER

Caller Remarks:

COMING FROM BENEATH YONKERS RR FLOWING TO SAW MILL RIVER TO HUDSON RIVER WCHD NOTIFIED IT MAY BE FROM OTHER SPILLS IN AREA

DEC Investigator Remarks:

Prior to Sept, 2004 data translation this spill Lead_DEC Field was "GHIOSAY"
09/27/95: This is additional information about material spilled

from the translation of the old spill file: SHEEN.

Map Identification Number 137 **COMMERCIAL BUILDING**
153 NORTH BROADWAY

Spill Number: 9502392 Close Date: 11/02/1999
YONKERS, NY NO ZIP PROVIDED

MAP LOCATION INFORMATION

Site location mapped by: ADDRESS MATCHING
Approximate distance from property: 1990 feet to the N

ADDRESS CHANGE INFORMATION

Revised street: NO CHANGE
Revised zip code: 10701

Source of Spill: COMMERCIAL/INDUSTRIAL

Notifier Type: Affected Persons

Caller Name: ROBERT TAUBER

DEC Investigator: Idghiosa

Spiller:

Notifier Name:

Caller Agency:

Contact for more spill info:

Spiller Phone:

Notifier Phone:

Caller Phone: (914) 472-1860

Contact Person Phone:

Spill Class: POSSIBLE REL WITH MIN POTENTIAL FOR FIRE OR HAZARD (OR KNOWN RELEASE W/ NO DAMAGE);DEC RESP;WILLING RP;CORR ACTION TAKEN

Spill Date	Date Cleanup Ceased	Cause of Spill	Meets Cleanup Standards	Penalty Recommended
05/25/1995		UNKNOWN	YES	NO

Material Spilled	Material Class	Quantity Spilled	Units	Quantity Recovered	Units	Resource(s) Affected
WASTE OIL/USED OIL (NOT FUEL)	PETROLEUM	0	POUNDS	0	POUNDS	SOIL

Caller Remarks:

MINOR AMOUNTS OF OIL COMING OUT OF REMOTE FILL ON SIDEWALK PROPERTY OWNER SAYS ITS NOT HIS TANK & IT MAY BE AN OLD WASTE OIL TANK
SPEEDI-DRI HAS BEEN APPLIED

DEC Investigator Remarks:

Prior to Sept, 2004 data translation this spill Lead_DEC Field was "GHIOSAY"
11/02/99 LETTER SENT; SPILL CLOSED

Map Identification Number 138 23 WATER GRANT ST

Spill Number: 9507586 Close Date: 10/11/1995
YONKERS, NY NO ZIP PROVIDED

MAP LOCATION INFORMATION

Site location mapped by: MANUAL MAPPING (4)
Approximate distance from property: 1996 feet to the WNW

ADDRESS CHANGE INFORMATION

Revised street: NO CHANGE
Revised zip code: 10701

Source of Spill: UNKNOWN

Notifier Type: Other

Caller Name:

DEC Investigator: UNASSIGNED

Spiller:

Notifier Name:

Caller Agency:

Contact for more spill info:

Spiller Phone:

Notifier Phone:

Caller Phone:

Contact Person Phone:

Spill Class: POSSIBLE RELEASE WITH MIN POTENTIAL FOR FIRE OR HAZARD (OR KNOWN REL. W/ NO DAMAGE);NO DEC RESP;NO CORR ACTION REQUIRED

Spill Date	Date Cleanup Ceased	Cause of Spill	Meets Cleanup Standards	Penalty Recommended
04/01/1995	10/11/1995	UNKNOWN	YES	NO

Material Spilled	Material Class	Quantity Spilled	Units	Quantity Recovered	Units	Resource(s) Affected
UNKNOWN MATERIAL	OTHER	0	POUNDS	0	POUNDS	AIR

Caller Remarks: NO REMARKS GIVEN FOR THIS SPILL

DEC Investigator Remarks:

Prior to Sept, 2004 data translation this spill Lead DEC Field was " "
SPILL FILE CORRUPTED ON DATABASE. NO HARD COPY OF FILE EXISTS IN REGION 3 OFFICE.

Map Identification Number 139 YONKERS CITY PEER
23 WATER GRANT

Spill Number: 8906646 Close Date: 10/16/1989
YONKERS, NY NO ZIP PROVIDED

MAP LOCATION INFORMATION
Site location mapped by: MANUAL MAPPING (4)
Approximate distance from property: 1996 feet to the WNW

ADDRESS CHANGE INFORMATION
Revised street: 23 WATER GRANT WAY
Revised zip code: 10701

Source of Spill: UNKNOWN
Notifier Type: Local Agency
Caller Name: LT JACKSON
DEC Investigator: tdghosa

Spiller:
Notifier Name:
Caller Agency:

USCG

Spiller Phone:
Notifier Phone:
Caller Phone: (212) 668-7936
Contact Person Phone:

Spill Date	Date Cleanup Ceased	Cause of Spill	Meets Cleanup Standards	Penalty Recommended
10/05/1989	10/05/1989	UNKNOWN	UNKNOWN	NO

Material Spilled	Material Class	Quantity Spilled	Units	Quantity Recovered	Units	Resource(s) Affected
DIESEL	PETROLEUM	0	GALLONS	0	GALLONS	SURFACE WATER

Caller Remarks:

FILM OIL BY MP 175 BARGE TRYING TO IDENTIFY WANTS CALL BACK NFA

DEC Investigator Remarks:

Prior to Sept, 2004 data translation this spill Lead_DEC Field was "GHIOSAY"

Map Identification Number 140 VAULT # 496
YONKERS AV/OAK ST

YONKERS, NY NO ZIP PROVIDED Spill Number: 00030000 Close Date: 06/12/2000

MAP LOCATION INFORMATION
Site location mapped by: ADDRESS MATCHING
Approximate distance from property: 2031 feet to the ENE

ADDRESS CHANGE INFORMATION
Revised street: NO CHANGE
Revised zip code: 10701

Source of Spill: UNKNOWN
Notifier Type: Affected Persons
Caller Name: MIKE CESARE
DEC Investigator: mbmastro

Spiller: CON ED
Notifier Name: MR DIXON
Caller Agency: CON EDISON
Contact for more spill info: MIKE CESARE

Spiller Phone:
Notifier Phone:
Caller Phone: (212) 580-6763
Contact Person Phone: (212) 580-6763

Spill Class: KNOWN RELEASE WITH MINIMAL POTENTIAL FOR FIRE OR HAZARD;NO DEC RESPONSE;WILLING RP;CORRECTIVE ACTION TAKEN

Spill Date	Date Cleanup Ceased	Cause of Spill	Meets Cleanup Standards	Penalty Recommended
------------	---------------------	----------------	-------------------------	---------------------

06/09/2000		UNKNOWN	YES	NO
------------	--	---------	-----	----

Material Spilled	Material Class	Quantity Spilled	Units	Quantity Recovered	Units	Resource(s) Affected
UNKNOWN PETROLEUM	PETROLEUM	2.00	GALLONS	0.00	GALLONS	SOIL

Caller Remarks:

ABOVE MATERIAL DISCOVERED AT ABOVE LOCATION ON TOP OF 500 GALLONS
OF WATER. SAMPLE HAS BEEN TAKEN AND CLEANUP IS PENDING LAB

RESULTS. CON ED # 131775.

DEC Investigator Remarks:

Prior to Sept, 2004 data translation this spill Lead_DEC Field was "MASTRO"

Map Identification Number 141**SB264**
84 ASHBURTON AV**Spill Number: 9912453**
YONKERS, NY NO ZIP PROVIDED**Close Date: 02/03/2000****MAP LOCATION INFORMATION**Site location mapped by: ADDRESS MATCHING
Approximate distance from property: 2057 feet to the NNE**ADDRESS CHANGE INFORMATION**Revised street: NO CHANGE
Revised zip code: 10703**Source of Spill: UNKNOWN**Notifier Type: Affected Persons
Caller Name: RICHARD ROACH**Spiller: UNKNOWN**Notifier Name: MCCABE
Caller Agency: CON EDISON**Spiller Phone:**Notifier Phone: (212) 580-6763
Caller Phone: (212) 580-6763**DEC Investigator: jbodee**

Contact for more spill info: CALLER

Contact Person Phone: (212) 580-6763

Spill Class: KNOWN RELEASE WITH MINIMAL POTENTIAL FOR FIRE OR HAZARD;NO DEC RESPONSE;WILLING RP;CORRECTIVE ACTION TAKEN

Spill Date	Date Cleanup Ceased	Cause of Spill	Meets Cleanup Standards	Penalty Recommended
01/31/2000		UNKNOWN	YES	NO

Material Spilled	Material Class	Quantity Spilled	Units	Quantity Recovered	Units	Resource(s) Affected
UNKNOWN PETROLEUM	PETROLEUM	100.00	GALLONS	0.00	GALLONS	SOIL

Caller Remarks:

129800

DEC Investigator Remarks:Prior to Sept, 2004 data translation this spill Lead_DEC Field was "O'DEE"
2/03/2000 CLEANUP REPORT TO BE SENT TO TARRYTOWN OFFICE. NFA**Map Identification Number 142**

ASH BURTON AVE/PALISADES

Spill Number: 0008764
YONKERS, NY NO ZIP PROVIDED**Close Date: 10/27/2000****MAP LOCATION INFORMATION**Site location mapped by: MANUAL MAPPING (3)
Approximate distance from property: 2089 feet to the NNE**ADDRESS CHANGE INFORMATION**Revised street: ASHBURTON AVE / PALISADE AV
Revised zip code: NO CHANGE**Source of Spill: UNKNOWN**Notifier Type: Responsible Party
Caller Name: JIMMY FOX**Spiller: CALLER - CON ED**Notifier Name: MR GIBBS
Caller Agency: CON ED**Spiller Phone: (212) 580-6763**Notifier Phone: (212) 580-6763
Caller Phone: (212) 580-6763**DEC Investigator: jbodee**

Contact for more spill info: JIMMY FOX

Contact Person Phone: (212) 580-6763

Spill Class: KNOWN RELEASE WITH MINIMAL POTENTIAL FOR FIRE OR HAZARD;NO DEC RESPONSE;WILLING RP;CORRECTIVE ACTION TAKEN

Spill Date	Date Cleanup Ceased	Cause of Spill	Meets Cleanup Standards	Penalty Recommended
10/27/2000		UNKNOWN	YES	NO

Material Spilled	Material Class	Quantity Spilled	Units	Quantity Recovered	Units	Resource(s) Affected
ETHYLENE GLYCOL	HAZARDOUS MATERIAL	0	GALLONS	0	GALLONS	SOIL

Caller Remarks:

2 PTS OF AUTO SEAL WAS FOUND IN AN EXZCAVATION NEAR A GAS MAIN. CLEAN UP IN PROGRESS. CON ED 134-131

DEC Investigator Remarks:

Prior to Sept. 2004 data translation this spill Lead DEC Field was "O'DEE"
 10/27/2000 CLEANUP REPORT TO BE SENT TO TARRYTOWN OFFICE. NFA

Map Identification Number 143 PATCLIN CHEMICAL COMPANY
 66 ALEXANDER ST

Spill Number: 9714545 Close Date: 06/12/2000
 YONKERS, NY NO ZIP PROVIDED

MAP LOCATION INFORMATION

Site location mapped by: ADDRESS MATCHING
 Approximate distance from property: 2107 feet to the NW

Source of Spill: COMMERCIAL/INDUSTRIAL
 Notifier Type: Fire Department
 Caller Name: IRA FRANK (DISPATCHER)
 DEC Investigator: jkomara

Spiller: PATCLIN CHEMICAL COMPANY
 Notifier Name: ASST CHIEF RUBEO
 Caller Agency: YONKERS FIRE DEPT.
 Contact for more spill info: ASST CHIEF RUBEO

Spiller Phone: (914) 377-7559
 Notifier Phone: (914) 377-7559
 Caller Phone: (914) 377-7559
 Contact Person Phone: (914) 377-7559

Spill Class: KNOWN RELEASE WITH MINIMAL POTENTIAL FOR FIRE OR HAZARD;NO DEC RESPONSE;WILLING RP;CORRECTIVE ACTION TAKEN

Spill Date	Date Cleanup Ceased	Cause of Spill	Meets Cleanup Standards	Penalty Recommended
03/31/1998		OTHER	YES	NO

Material Spilled	Material Class	Quantity Spilled	Units	Quantity Recovered	Units	Resource(s) Affected
UNKNOWN HAZARDOUS MATERIAL	HAZARDOUS MATERIAL	0	GALLONS	0	GALLONS	SOIL

Caller Remarks:

caller reported explosion and fire at above location, several different (unknown) chemicals still burning fire dept on scene.

DEC Investigator Remarks:

Prior to Sept, 2004 data translation this spill Lead DEC Field was "O'MARA"
06/12/2000 PER J. O'MARA, CLOSING THIS SPILL OUT. THIS WAS HANDLED BY THE USEPA RATHER THAN DEC.

Map Identification Number 144 APT BUILDING
130 BEACH ST

Spill Number: 9714173 Close Date: 10/07/2002
YONKERS, NY NO ZIP PROVIDED

MAP LOCATION INFORMATION
Site location mapped by: ADDRESS MATCHING
Approximate distance from property: 2156 feet to the SE

ADDRESS CHANGE INFORMATION
Revised street: 130 BEECH ST
Revised zip code: 10701

Source of Spill: UNKNOWN
Notifier Type: Health Department
Caller Name: CARLOS TORRES
DEC Investigator: WCHD

Spiller: UNKNOWN
Notifier Name: YONKER FIRE DEPT
Caller Agency: WESTCHESTER COUNTY HEALTH
Contact for more spill info: NONE

Spiller Phone:
Notifier Phone: (914) 593-5900
Caller Phone: (914) 637-4895
Contact Person Phone:

Spill Class: KNOWN RELEASE WITH MINIMAL POTENTIAL FOR FIRE OR HAZARD,NO DEC RESPONSE,WILLING RP-CORRECTIVE ACTION TAKEN

Spill Date	Date Cleanup Ceased	Cause of Spill	Meets Cleanup Standards	Penalty Recommended
03/21/1998		UNKNOWN	NO	NO

Material Spilled	Material Class	Quantity Spilled	Units	Quantity Recovered	Units	Resource(s) Affected
#2 FUEL OIL	PETROLEUM	0	GALLONS	0	GALLONS	SOIL

Caller Remarks:

Fuel oil is coming into the sump pit - tank from that building is down grade from sump pit so it must be coming from another location.

No further action.

DEC Investigator Remarks: NO DEC INVESTIGATOR REMARKS GIVEN FOR THIS SPILL.

Map Identification Number 145 SUN SERVICE CENTER
47 YONKERS AVE.

Spill Number: 9013194 Close Date: 04/30/1993
YONKERS, NY NO ZIP PROVIDED

MAP LOCATION INFORMATION

Site location mapped by: ADDRESS MATCHING
Approximate distance from property: 2167 feet to the ENE

ADDRESS CHANGE INFORMATION

Revised street: NO CHANGE
Revised zip code: 10701

Source of Spill: GASOLINE STATION

Notifier Type: DEC

Caller Name: CARLOS TORRES

DEC Investigator: WXWADSWO

Spiller: SAME

Notifier Name:

Caller Agency: WCHD

Contact for more spill info:

Spiller Phone:

Notifier Phone:

Caller Phone: (914) 285-5038

Contact Person Phone:

Spill Class: KNOWN RELEASE WITH MINIMAL POTENTIAL FOR FIRE OR HAZARD;DEC RESPONSE;WILLING RP;CORRECTIVE ACTION TAKEN

Spill Date	Date Cleanup Ceased	Cause of Spill	PBS # Involved	Meets Cleanup Standards	Penalty Recommended
03/26/1991	04/30/1993	UNKNOWN	3-600092	NO	NO

Material
Spilled

Material
Class

Resource(s)
Affected

Quantity Spilled	Units	Quantity Recovered	Units
0	UNKNOWN	0	UNKNOWN

PETROLEUM

GASOLINE

GROUNDWATER

TANK TEST INFORMATION

Tank Number	Tank Size	Tank Test Method	Leak Rate	Gross Leak or Failure
		Unknown	0.00	UNKNOWN

Caller Remarks:

FUMES IN BASEMENT OF 59 YONKERS AVE. FAST EDDIE'S BAR/RESTURANT YONKERS F.D. ON SCENE LEAKING PUMP AT SUN SERVICE CENTER REPAIRED
3/26/91 L.TAYLOR TO INVESTIGATE

DEC Investigator Remarks:

Prior to Sept, 2004 data translation this spill Lead_DEC Field was "WADSWORTH"
09/27/95: This is additional information about material spilled from the translation of the old spill file: FUMES.

Map Identification Number 146 RESIDENTS
17 MOUNT CARMEL

Spill Number: 0011293 Close Date: 07/08/2004
YONKERS, NY NO ZIP PROVIDED

MAP LOCATION INFORMATION
Site location mapped by: ADDRESS MATCHING
Approximate distance from property: 2244 feet to the SE

ADDRESS CHANGE INFORMATION
Revised street: 17 MOUNT CARMEL PL
Revised zip code: 10701

Source of Spill: COMMERCIAL/INDUSTRIAL
Notifier Type: Other
Caller Name: VERONICA DANIELS
DEC Investigator: WCHD

Spiller: N/A - CRYSTAL TRANSPORTATION
Notifier Name: SAME
Caller Agency: COMMUNITY FUEL OIL CO
Contact for more spill info: AUDREY SHIPMAN-OWNER

Spiller Phone: (718) 828-3100
Notifier Phone:
Caller Phone: (914) 699-9557
Contact Person Phone: (914) 423-2648

Spill Class: KNOWN RELEASE THAT CREATES POTENTIAL FOR FIRE OR HAZARD;DEC RESPONSE;WILLING RP;CORRECTIVE ACTION TAKEN

Spill Date	Date Cleanup Ceased	Cause of Spill	Meets Cleanup Standards	Penalty Recommended
01/16/2001		UNKNOWN	YES	NO

Material Spilled	Material Class	Quantity Spilled	Units	Quantity Recovered	Units	Resource(s) Affected
#2 FUEL OIL	PETROLEUM	0	GALLONS	0	GALLONS	SOIL

Caller Remarks:

THERE IS A OIL SPILL AT THE LOCATION. UNKNOWN EXACTLY HOW IT HAPPENED FIRE DEPT IS ON THE SCENE ALSO. TENNANT NAME AT LOCATION IS MR BARRA 914-423-2648

DEC Investigator Remarks: NO DEC INVESTIGATOR REMARKS GIVEN FOR THIS SPILL.

Map Identification Number 147 STREET
HERRIOT ST & NEW MAIN ST

Spill Number: 9709745 Close Date: 11/21/1997
YONKERS, NY NO ZIP PROVIDED

MAP LOCATION INFORMATION
Site location mapped by: ADDRESS MATCHING
Approximate distance from property: 2293 feet to the S

ADDRESS CHANGE INFORMATION
Revised street: HERRIOT ST / NEW MAIN ST
Revised zip code: 10701

Source of Spill: UNKNOWN
Notifier Type: Other
Caller Name: STEVE ROMERO
DEC Investigator: tdghiosa

Spiller: UNKNOWN
Notifier Name: BAUMANN
Caller Agency: CON ED
Contact for more spill info: STEVE ROMERO

Spiller Phone:
Notifier Phone: (914) 925-6205
Caller Phone: (212) 580-6763
Contact Person Phone: (212) 580-6763

Spill Class: KNOWN RELEASE WITH MINIMAL POTENTIAL FOR FIRE OR HAZARD;DEC RESPONSE;WILLING RP;CORRECTIVE ACTION TAKEN

Spill Date	Date Cleanup Ceased	Cause of Spill	Meets Cleanup Standards	Penalty Recommended	
11/21/1997		UNKNOWN	YES	NO	
Material Spilled		Material Class	Quantity Spilled	Units Recovered	Resource(s) Affected
MOTOR OIL		PETROLEUM	0	GALLONS	0 GALLONS SEWER

Caller Remarks:

70 FOOT LONG SLICK ON ROADWAY - 1 GAL APPROX HAS GONE INTO MANHOLE AND INTO SEWER - UNK PERSON PUT SPEEDY DRY ON STREET - NOTHING DONE ABOUT SEWER

DEC Investigator Remarks:

Prior to Sept. 2004 data translation this spill Lead_DEC Field was "GHIOSAY"
11/21/98 CON ED VEHICLE MOTOR OIL; USED SPEEDY-DRI;

Map Identification Number 148 **MH 422** **Spill Number: 0004018** **Close Date: 07/03/2000**
NEW MAIN ST/HARRIOT ST
YONKERS, NY NO ZIP PROVIDED

MAP LOCATION INFORMATION
Site location mapped by: MANUAL MAPPING (3)
Approximate distance from property: 2293 feet to the S

Source of Spill: UNKNOWN **Spiller:** UNKNOWN **Spiller Phone:**
Notifier Type: Affected Persons **Notifier Name:** MR TRAYNOR **Notifier Phone:** (212) 580-6763
Caller Name: JIMMY FOX **Caller Agency:** CON ED **Caller Phone:** (212) 580-6763
DEC Investigator: jbodee **Contact for more spill info:** JIMMY FOX **Contact Person Phone:** (212) 580-6763

Spill Class: KNOWN RELEASE WITH MINIMAL POTENTIAL FOR FIRE OR HAZARD:NO DEC RESPONSE;WILLING RP;CORRECTIVE ACTION TAKEN

Spill Date	Date Cleanup Ceased	Cause of Spill	Meets Cleanup Standards	Penalty Recommended	
07/03/2000		UNKNOWN	YES	NO	
Material Spilled		Material Class	Quantity Spilled	Units Recovered	Resource(s) Affected
UNKNOWN MATERIAL		OTHER	1.00	GALLONS	0.00 GALLONS SOIL

Caller Remarks:

1 pint on 100 gal of water...clean up pending test results. ref #132157

DEC Investigator Remarks:

Prior to Sept, 2004 data translation this spill Lead_DEC Field was "O'DEE"

Map Identification Number 149 CUSTOMIZING REPAIR SHOP
300 NEPPERHAN AVESpill Number: 0205007 Close Date: 08/14/2002
YONKERS, NY NO ZIP PROVIDED

MAP LOCATION INFORMATION

Site location mapped by: ADDRESS MATCHING
Approximate distance from property: 2309 feet to the ENEADDRESS CHANGE INFORMATION
Revised street: 300 NEPPERHAN AVE
Revised zip code: 10701

Source of Spill: GASOLINE STATION

Spiller: CUSTOMIZING REPAIR SHOP

Spiller Phone:

Notifier Type: Citizen

Notifier Name:

Notifier Phone:

Caller Name: REFUSED

Caller Agency:

Caller Phone:

DEC Investigator: WCHD

Contact for more spill info:

Contact Person Phone:

Spill Class: KNOWN RELEASE WITH MINIMAL POTENTIAL FOR FIRE OR HAZARD;DEC RESPONSE;WILLING RP;CORRECTIVE ACTION TAKEN

Spill Date	Date Cleanup Ceased	Cause of Spill	Meets Cleanup Standards	Penalty Recommended
08/12/2002		UNKNOWN	NO	NO

Material Spilled	Material Class	Quantity Spilled	Units	Quantity Recovered	Units	Resource(s) Affected
------------------	----------------	------------------	-------	--------------------	-------	----------------------

GASOLINE						
WASTE OIL/USED OIL (NOT FUEL)	PETROLEUM	0	GALLONS	0	GALLONS	SEWER
	PETROLEUM	0	GALLONS	0	GALLONS	SEWER

Caller Remarks:

fire dept on scene at this time...material was comming from repair shop and went across parking lot of above and into sewers...sewers lead into the saw mill river.

DEC Investigator Remarks: NO DEC INVESTIGATOR REMARKS GIVEN FOR THIS SPILL.

Map Identification Number 150

WARBURTON/ASHBURTON

Spill Number: 0400919

YONKERS, NY NO ZIP PROVIDED

Close Date: 04/29/2004

MAP LOCATION INFORMATION

Site location mapped by: MANUAL MAPPING (3)

Approximate distance from property: 2326 feet to the NNW

Source of Spill: INSTITUTIONAL, EDUC, GOV, OTHER

Notifier Type: Citizen

Caller Name: MARK DECOSTA

DEC Investigator: jbodee

Spiller: MARK

Notifier Name: MARK DECOSTA

Caller Agency:

Contact for more spill info: MARK

Spiller Phone: (914) 968-6368

Notifier Phone: (914) 968-6368

Caller Phone: (914) 968-6368

Contact Person Phone: (914) 968-6368

Spill Class: KNOWN RELEASE WITH MINIMAL POTENTIAL FOR FIRE OR HAZARD;DEC RESPONSE;NO CORRECTIVE ACTION REQUIRED

Spill Date Date Cleanup Ceased Cause of Spill Meets Cleanup Standards Penalty Recommended

04/27/2004

OTHER

YES

NO

Material Spilled

Material Class

Resource(s) Affected

Quantity Spilled

Quantity Recovered

Units

Units

UNKNOWN PETROLEUM

PETROLEUM

0 GALLONS

0 GALLONS

GALLONS

SOIL

Caller Remarks:

OIL COMPANY CAME TO PUMP , AND SCHOOL KIDS PUSHED SOME HOSE AND OIL STARTED TO GO IN STORM DRAIN AND ON STREET:

DEC Investigator Remarks:

Prior to Sept, 2004 data translation this spill Lead_DEC Field was "O'DEE"

04/29/04 DEC INSPECTED SITE. PETROLEUM STAINING NOTED ON PAVEMENT. NO DRAINS OR CATCH BASINS IMPACTED. NO PRODUCT RECOVERABLE. jbo

Map Identification Number 151

CON ED MANHOLE #587
ASBURTON/WARBUTON AVE

Spill Number: 0312747

YONKERS, NY NO ZIP PROVIDED

Close Date: 02/19/2004

MAP LOCATION INFORMATION

Site location mapped by: ADDRESS MATCHING

Approximate distance from property: 2326 feet to the NNW

Source of Spill: INSTITUTIONAL, EDUC, GOV, OTHER

Notifier Type: Other

Caller Name: RAY BROWN

DEC Investigator: WATER UNIT

Spiller: ERT DESK - CON ED MANHOLE #587

Notifier Name: RAY BROWN

Caller Agency: CON ED

Contact for more spill info: ERT DESK

Spiller Phone: (212) 580-8383

Notifier Phone: (914) 925-6219

Caller Phone: (914) 925-6219

Contact Person Phone: (212) 580-8383

Spill Class: NO SPILL OCCURRED;NO DEC RESPONSE;NO CORRECTIVE ACTION REQUIRED

Spill Date	Date Cleanup Ceased	Cause of Spill	Meets Cleanup Standards	Penalty Recommended
02/17/2004		OTHER	YES	NO

Material Spilled	Material Class	Quantity Spilled	Units	Quantity Recovered	Units	Resource(s) Affected
RAW SEWAGE	OTHER	1.00	GALLONS	0.00	GALLONS	SEWER

Caller Remarks:

1 GALLON OF SEWAGE IN A MANHOLE, WILL CLEAN UP. ONCE FIND OUT IT IS NOT A SEWER LEAK, NO FIRES, SMOKE OR PRIVATE PROPERTY.

DEC Investigator Remarks:

Prior to Sept, 2004 data translation this spill Lead_DEC Field was "DOW"
02/19/04 FORWARDED TO DIV OF WATERMap Identification Number 152 POLY-CHROME
80 ALEXANDER STSpill Number: 8700879 Close Date: 05/07/1987
YONKERS, NY NO ZIP PROVIDEDMAP LOCATION INFORMATION
Site location mapped by: ADDRESS MATCHING
Approximate distance from property: 2380 feet to the NWADDRESS CHANGE INFORMATION
Revised street: NO CHANGE
Revised zip code: 10701Source of Spill: UNKNOWN
Notifier Type: Federal Government
Caller Name:
DEC Investigator: WEEDSpiller: POLY-CHROME
Notifier Name:
Caller Agency:
Contact for more spill info:Spiller Phone:
Notifier Phone:
Caller Phone:
Contact Person Phone:

Spill Date	Date Cleanup Ceased	Cause of Spill	Meets Cleanup Standards	Penalty Recommended
04/30/1987	05/07/1987	UNKNOWN	UNKNOWN	NO

Material Spilled	Material Class	Quantity Spilled	Units	Quantity Recovered	Units	Resource(s) Affected
UNKNOWN PETROLEUM	PETROLEUM	0	UNKNOWN	0	UNKNOWN	SEWER

Caller Remarks: NO REMARKS GIVEN FOR THIS SPILL

DEC Investigator Remarks: NO DEC INVESTIGATOR REMARKS GIVEN FOR THIS SPILL.

Map Identification Number 153 SEWER LINE CONSTR. SITE
ASHBURTANT AVE/WOODWORTH

Spill Number: 9009695 Close Date: 12/18/1990
YONKERS, NY NO ZIP PROVIDED

MAP LOCATION INFORMATION

Site location mapped by: ADDRESS MATCHING
Approximate distance from property: 2422 feet to the NNW

ADDRESS CHANGE INFORMATION
Revised street: ASHBURTON AVE / WOODWORTH AVE
Revised zip code: 10701

Source of Spill: UNKNOWN
Notifier Type: Local Agency
Caller Name: RON CABRIELE
DEC Investigator: tdghiosa

Spiller: PAINT FACTORY
Notifier Name:
Caller Agency: WC DEPT.ENV.FACIL.
Contact for more spill info:

Spiller Phone:
Notifier Phone:
Caller Phone: (914) 285-2464
Contact Person Phone:

Spill Date	Date Cleanup Ceased	Cause of Spill	Meets Cleanup Standards	Penalty Recommended
12/06/1990	12/18/1990	UNKNOWN	UNKNOWN	NO

Material Spilled	Material Class	Quantity Spilled	Units	Quantity Recovered	Units	Resource(s) Affected
PAINT THINNERS	OTHER	0	UNKNOWN	0	UNKNOWN	SOIL

Caller Remarks:

CONTAMINATED SOIL DISCOVERED DURING EXCAVATION FOR NEW SEWER LINE WILL STOCKPILE ON PLASTIC USING METERS AND SAMPLING TALKED TO RON WILL STOCKPILE BY USE OF METER AND TEST RESULTS SHOULD BE BACK TODAY

DEC Investigator Remarks:

Prior to Sept, 2004 data translation this spill Lead_DEC Field was "GHIOSAY"
01/15/91: REFERRED TO SOLID/HAZ. WASTE.

Map Identification Number 154 SERVICE BOX \$517
IFO 197 SOUTH BROADWAY

Spill Number: 0210754 Close Date: 01/27/2003
YONKERS, NY NO ZIP PROVIDED

MAP LOCATION INFORMATION

Site location mapped by: MANUAL MAPPING (3)
Approximate distance from property: 2464 feet to the S

ADDRESS CHANGE INFORMATION
Revised street: NO CHANGE
Revised zip code: 10705

Source of Spill: UNKNOWN
Notifier Type: Affected Persons
Caller Name: PETE MCGUIRE
DEC Investigator: jboodee

Spiller: UNKNOWN
Notifier Name:
Caller Agency: CON EDISON
Contact for more spill info: CALLER

Spiller Phone:
Notifier Phone:
Caller Phone: (212) 580-6763
Contact Person Phone:

Spill Class: KNOWN RELEASE WITH MINIMAL POTENTIAL FOR FIRE OR HAZARD;NO DEC RESPONSE;WILLING RP;CORRECTIVE ACTION TAKEN

Spill Date	Date Cleanup Ceased	Cause of Spill	Meets Cleanup Standards	Penalty Recommended
01/27/2003		UNKNOWN	YES	NO

Material Spilled	Material Class	Quantity Spilled	Units	Quantity Recovered	Units	Resource(s) Affected
ANTIFREEZE	OTHER	8.00	GALLONS	0.00	GALLONS	SEWER

Caller Remarks:

8 GOLLONS TOTAL WATER/ANTIFREEZE IN BOX. CLEANUP PENDING. CON ED #146933

DEC Investigator Remarks:

Prior to Sept, 2004 data translation this spill Lead_DEC Field was "O'DEE"

Map Identification Number 155 ST. JOSEPHS CHURCH
141 ASHBURTON AVE.

Spill Number: 0411247 Close Date: 01/17/2005
YONKERS, NY NO ZIP PROVIDED

MAP LOCATION INFORMATION
Site location mapped by: ADDRESS MATCHING
Approximate distance from property: 2468 feet to the NNE

ADDRESS CHANGE INFORMATION
Revised street: NO CHANGE
Revised zip code: 10703

Source of Spill:	COMMERCIAL/INDUSTRIAL	Spiller:	JIM CAREY - CASTLE OIL TERMINAL	Spiller Phone:	(718) 579-3410
Notifier Type:	Responsible Party	Notifier Name:	JIM CAREY	Notifier Phone:	(718) 579-3410
Caller Name:	JIM CAREY	Caller Agency:	CASTLE OIL	Caller Phone:	(718) 579-3410
DEC Investigator:	JBODee	Contact for more spill info:	JIM CAREY	Contact Person Phone:	(718) 579-3410

Spill Class: KNOWN RELEASE WITH MINIMAL POTENTIAL FOR FIRE OR HAZARD;NO DEC RESPONSE;WILLING RP;CORRECTIVE ACTION TAKEN

Spill Date	Date Cleanup Ceased	Cause of Spill	Meets Cleanup Standards	Penalty Recommended
01/17/2005		OTHER	YES	NO

Material Spilled	Material Class	Quantity Spilled	Units	Quantity Recovered	Units	Resource(s) Affected
#4 FUEL OIL	PETROLEUM	5.00	GALLONS	5.00	GALLONS	SOIL

Caller Remarks:

Truck was parked on an incline. Oil ran from the top of the truck, down into the street. Material has been cleaned up

DEC Investigator Remarks: NO DEC INVESTIGATOR REMARKS GIVEN FOR THIS SPILL.

Map Identification Number 156 YONKERS COMMERCE CENTER
201 PALLISADES AVE

Spill Number: 8911306
YONKERS, NY NO ZIP PROVIDED

Close Date: 05/15/1990

MAP LOCATION INFORMATION

Site location mapped by: ADDRESS MATCHING

Approximate distance from property: 2478 feet to the NNE

ADDRESS CHANGE INFORMATION

Revised street: 201 PALLISADE AV

Revised zip code: 10703

Source of Spill:

INSTITUTIONAL, EDUC, GOV, OTHER

Notifier Type:

Other

Caller Name: TOM DESENA

DEC Investigator: tdghiosa

Spiller:

YONKERS ENG. DEPT.

Notifier Name:

SUPPLIER TANK COATING

Contact for more spill info:

Spiller Phone: (914) 964-3174

Notifier Phone:

Caller Phone: (718) 230-5664

Contact Person Phone:

Spill Date	Date Cleanup Ceased	Cause of Spill	Meets Cleanup Standards	Penalty Recommended		
02/28/1990	05/15/1990	UNKNOWN	UNKNOWN	NO		
Material Spilled	Material Class	Quantity Spilled	Units	Quantity Recovered	Units	Resource(s) Affected
#2 FUEL OIL	PETROLEUM	100.00	GALLONS	0.00	GALLONS	SOIL

Caller Remarks:

TANK IN VAULT CITY PLANS TO DO OWN CLEAN UP SPOKE WITH MR.MORRIS (914)964-3174 YONKERS TO CLEAN UP

DEC Investigator Remarks:

Prior to Sept, 2004 data translation this spill Lead_DEC Field was "GHIOSAY"
// : VAULT CLEANED UP N.F.A.

Map Identification Number 157 SHORELINE
201 PALISADES AVE

Spill Number: 8703024 Close Date: 04/06/1988
YONKERS, NY NO ZIP PROVIDED

MAP LOCATION INFORMATION
Site location mapped by: ADDRESS MATCHING
Approximate distance from property: 2478 feet to the NNE

ADDRESS CHANGE INFORMATION
Revised street: 201 PALISADE AVE
Revised zip code: 10703

Source of Spill: COMMERCIAL/INDUSTRIAL
Notifier Type: Health Department
Caller Name:
DEC Investigator: dxtraver

Spiller: SHORELINE OIL
Notifier Name:
Caller Agency:
Contact for more spill info:

Spiller Phone:
Notifier Phone:
Caller Phone:
Contact Person Phone:

Spill Date	Date Cleanup Ceased	Cause of Spill	Meets Cleanup Standards	Penalty Recommended
07/14/1987	04/06/1988	UNKNOWN	UNKNOWN	NO

Material Spilled	Material Class	Quantity Spilled	Units	Quantity Recovered	Units	Resource(s) Affected
UNKNOWN PETROLEUM	PETROLEUM	125.00	GALLONS	0.00	GALLONS	SOIL

Caller Remarks: NO REMARKS GIVEN FOR THIS SPILL

DEC Investigator Remarks:

Prior to Sept, 2004 data translation this spill Lead_DEC Field was "TRAVER"

Map Identification Number 158 VS 6478
86 ALEXANDER ST

Spill Number: 0007916 Close Date: 10/05/2000
YONKERS, NY NO ZIP PROVIDED

MAP LOCATION INFORMATION
Site location mapped by: ADDRESS MATCHING
Approximate distance from property: 2509 feet to the NW

ADDRESS CHANGE INFORMATION
Revised street: NO CHANGE
Revised zip code: 10701

Source of Spill: UNKNOWN
Notifier Type: Affected Persons
Caller Name: ANTHONY NATALE
DEC Investigator: DXWEITZ

Spiller: UNK - UNK
Notifier Name: JIM TRAYNOR
Caller Agency: CON ED
Contact for more spill info: CALLER

Spiller Phone: (000) 000-0000
Notifier Phone:
Caller Phone: (212) 580-6763
Contact Person Phone:

Spill Class: KNOWN RELEASE WITH MINIMAL POTENTIAL FOR FIRE OR HAZARD,NO DEC RESPONSE,WILLING RP,CORRECTIVE ACTION TAKEN

Spill Date	Date Cleanup Ceased	Cause of Spill	Meets Cleanup Standards	Penalty Recommended			
10/05/2000		UNKNOWN	YES	NO			
Material Spilled		Material Class	Quantity Spilled	Units	Quantity Recovered	Units	Resource(s) Affected
UNKNOWN PETROLEUM		PETROLEUM	0	GALLONS	0	GALLONS	SOIL
Caller Remarks:							
caller reporting a spill of unk material its a sheen clean up pending lab results coned#133802 on 200 gal of water no callback necessary							

Caller Remarks:

caller reporting a spill of unk material its a sheen clean up pending lab results coned#133802 on 200 gal of water no callback necessary

DEC Investigator Remarks:

Prior to Sept, 2004 data translation this spill Lead_DEC Field was "WEITZ"

Map Identification Number 159 **VAULT 9915** **Spill Number: 0007788** **Close Date: 10/03/2000**
 86 ALEXANDER ST YONKERS, NY NO ZIP PROVIDED

MAP LOCATION INFORMATION
 Site location mapped by: ADDRESS MATCHING
 Approximate distance from property: 2509 feet to the NW

Source of Spill: UNKNOWN **Spiller:** **Spiller Phone:**
Notifier Type: Affected Persons **Notifier Name:** STEVE ROMERO **Notifier Phone:** (212) 580-6763
Caller Name: STEVE ROMERO **Caller Agency:** CON EDISON **Caller Phone:** (212) 580-6763
DEC Investigator: mbmasro **Contact for more spill info:** STEVE ROMERO **Contact Person Phone:** (212) 580-6763

Spill Class: KNOWN RELEASE WITH MINIMAL POTENTIAL FOR FIRE OR HAZARD;NO DEC RESPONSE;WILLING RP;CORRECTIVE ACTION TAKEN

Spill Date	Date Cleanup Ceased	Cause of Spill	Meets Cleanup Standards	Penalty Recommended			
10/02/2000		UNKNOWN	YES	NO			
Material Spilled		Material Class	Quantity Spilled	Units	Quantity Recovered	Units	Resource(s) Affected
UNKNOWN PETROLEUM		PETROLEUM	0	GALLONS	0	GALLONS	SOIL

Caller Remarks:

heavy sheen of unk oil on 500 gals water in the manhole
cleanup pendins labs
133732

DEC Investigator Remarks:

Prior to Sept, 2004 data translation this spill Lead_DEC Field was "MASTRO"

Map Identification Number 160 HAWTHORNE STREET
BUENA VISTA & VARK ST.

Spill Number: 8807121 Close Date: 11/30/1988
YONKERS, NY NO ZIP PROVIDED

MAP LOCATION INFORMATION
Site location mapped by: ADDRESS MATCHING
Approximate distance from property: 2572 feet to the SW

ADDRESS CHANGE INFORMATION
Revised street: BUENA VISTA AVE / VARK ST
Revised zip code: 10701

Source of Spill: UNKNOWN
Notifier Type: Federal Government
Caller Name: JOHN ULSHOEFFER
DEC Investigator: dwwehr

Spiller:
Notifier Name:
Caller Agency: USEPA
Contact for more spill info:

Spiller Phone:
Notifier Phone:
Caller Phone: (201) 321-6620
Contact Person Phone:

Spill Date	Date Cleanup Ceased	Cause of Spill	Meets Cleanup Standards	Penalty Recommended			
11/29/1988	11/29/1988	UNKNOWN	UNKNOWN	NO			
Material Spilled	Material Class	Quantity Spilled	Units	Quantity Recovered	Units	Resource(s) Affected	
UNKNOWN PETROLEUM	PETROLEUM	0	GALLONS	0	GALLONS	SOIL	

Caller Remarks:

SUGAR MILL AND AUTO BODY SHOP. NOTIFIED HD- THEY WILL RESPOND. POWDERED SUGAR. NFA

DEC Investigator Remarks:

Prior to Sept, 2004 data translation this spill Lead_DEC Field was "D. WEHRFRITZ"
11/29/95: This is additional information about material spilled from the translation of the old spill file: WHITE POWDER.

Map Identification Number 161**NEXT TO ATI TERMINAL**
ALEXANDER STREET**Spill Number: 9405042****Close Date: 07/18/1994**

YONKERS, NY NO ZIP PROVIDED

MAP LOCATION INFORMATION

Site location mapped by: ADDRESS MATCHING

Approximate distance from property: 2574 feet to the NW

ADDRESS CHANGE INFORMATION

Revised street: 91 ALEXANDER STREET

Revised zip code: 10701

Source of Spill: UNKNOWN

Notifier Type: Citizen

Caller Name: ANON.

DEC Investigator: tdghiosa

Spiller:

Notifier Name:

Caller Agency:

Contact for more spill info:

Spiller Phone:

Notifier Phone:

Caller Phone:

Contact Person Phone:

Spill Class: KNOWN RELEASE WITH MINIMAL POTENTIAL FOR FIRE OR HAZARD;DEC RESPONSE;WILLING RP;CORRECTIVE ACTION TAKEN

Spill Date	Date Cleanup Ceased	Cause of Spill	Meets Cleanup Standards	Penalty Recommended
------------	---------------------	----------------	-------------------------	---------------------

07/12/1994	07/18/1994	UNKNOWN	NO	NO
------------	------------	---------	----	----

Material Spilled	Material Class	Quantity Spilled	Units	Quantity Recovered	Units	Resource(s) Affected
------------------	----------------	------------------	-------	--------------------	-------	----------------------

UNKNOWN MATERIAL	OTHER	0	UNKNOWN	0	UNKNOWN	SURFACE WATER
------------------	-------	---	---------	---	---------	---------------

Caller Remarks:

OIL SHEEL IN HUDSON RIVER WITH HEAVY ODORS VERY APPARENT AT LOW TIDE HARDY INSPECTED NO HEAVY SHEEN NOTED RECOVERY SYSTEM AT ATI IN OPERATION

DEC Investigator Remarks:

Prior to Sept, 2004 data translation this spill Lead_DEC Field was "GHIOSAY"

Map Identification Number 162**ATI OIL FACILITY**
ALEXANDER STREET**Spill Number: 9005177****Close Date: 08/14/1990**

YONKERS, NY NO ZIP PROVIDED

MAP LOCATION INFORMATION

Site location mapped by: ADDRESS MATCHING

Approximate distance from property: 2574 feet to the NW

ADDRESS CHANGE INFORMATION

Revised street: 91 ALEXANDER STREET

Revised zip code: 10701

Source of Spill: COMMERCIAL/INDUSTRIAL

Notifier Type: Federal Government

Caller Name: STEPHEN COHEN

DEC Investigator: tdghiosa

Spiller:

Notifier Name:

Caller Agency:

Contact for more spill info:

Spiller Phone:

Notifier Phone:

Caller Phone: (212) 668-7920

Contact Person Phone:

Spill Date	Date Cleanup Ceased	Cause of Spill	Meets Cleanup Standards	Penalty Recommended		
08/09/1990	06/18/1953	UNKNOWN	UNKNOWN	NO		
Material Spilled	Material Class	Quantity Spilled	Units	Quantity Recovered	Units	Resource(s) Affected
#6 FUEL OIL	PETROLEUM	0	UNKNOWN	0	UNKNOWN	SOIL

Caller Remarks:

PRODUCT DISCOVERED DURING ROUTINE INSPECTION 15 FEET FROM HUDSON RIVERAT SITE OF RECOVERY SYSTEM

DEC Investigator Remarks:

Prior to Sept, 2004 data translation this spill Lead_DEC Field was "GHIOSAY"

Map Identification Number 163 POLYCHROME INC
2 ASHBURTON AVE

Spill Number: 9003703 Close Date: 07/25/1990
YONKERS, NY NO ZIP PROVIDED

MAP LOCATION INFORMATION
Site location mapped by: ADDRESS MATCHING
Approximate distance from property: 2626 feet to the NNW

ADDRESS CHANGE INFORMATION
Revised street: NO CHANGE
Revised zip code: 10701

Source of Spill: COMMERCIAL/INDUSTRIAL
Notifier Type: Responsible Party
Caller Name: JACK AZAR
DEC Investigator: tdghiosa

Spiller: SAME
Notifier Name:
Caller Agency: POLYCHROME
Contact for more spill info:

Spiller Phone:
Notifier Phone:
Caller Phone: (914) 378-4531
Contact Person Phone:

Spill Class: KNOWN RELEASE THAT CREATES POTENTIAL FOR FIRE OR HAZARD;DEC RESPONSE;WILLING RP;CORRECTIVE ACTION TAKEN

Spill Date	Date Cleanup Ceased	Cause of Spill	Meets Cleanup Standards	Penalty Recommended		
07/02/1990	06/18/1953	OTHER	UNKNOWN	NO		
Material Spilled	Material Class	Quantity Spilled	Units	Quantity Recovered	Units	Resource(s) Affected
UNKNOWN PETROLEUM	PETROLEUM	40.00	GALLONS	0.00	GALLONS	AIR

Caller Remarks:

DRUM OF PRODUCT OVERHEATED AND BURST RAN ONTO CONCRETE FLOOR AND STREET EMPLOYEES DYKED SPILL PICKED UP AND DRUMED CONTAMINATED

MATERIAL**DEC Investigator Remarks:**

Prior to Sept, 2004 data translation this spill Lead_DEC Field was "GHIOSAY"
07/25/90: SPILL REPORTED TO BE CLEANED UP. NO RESONSE BY DEC.

Map Identification Number 164 **POLYCHROME CORP**
2 ASHBURTON AVE

Spill Number: 8807603
YONKERS, NY NO ZIP PROVIDED

Close Date: 11/28/1989

MAP LOCATION INFORMATION

Site location mapped by: ADDRESS MATCHING
Approximate distance from property: 2626 feet to the NNW

ADDRESS CHANGE INFORMATION

Revised street: NO CHANGE
Revised zip code: 10701

Source of Spill: COMMERCIAL/INDUSTRIAL

Notifier Type: Responsible Party

Caller Name: NICK RELLA

DEC Investigator: Idghiosa

Spiller: SAME

Notifier Name:

Caller Agency:

Contact for more spill info:

POLYCHROME

Spiller Phone:

Notifier Phone:

Caller Phone: (914) 378-4512

Contact Person Phone:

Spill Date	Date Cleanup Ceased	Cause of Spill	Meets Cleanup Standards	Penalty Recommended		
12/15/1988	11/28/1989	UNKNOWN	UNKNOWN	NO		
Material Spilled	Material Class	Quantity Spilled	Units	Quantity Recovered	Units	Resource(s) Affected
#2 FUEL OIL	PETROLEUM	0	GALLONS	0	GALLONS	GROUNDWATER

Caller Remarks:

C&E ENVIRONMENTAL PULLING TANKS #2 FUEL SEEPING INTO HOLE TODD GHIOSAY WILL ADVISE ON REMEDIATION.

DEC Investigator Remarks:

Prior to Sept, 2004 data translation this spill Lead_DEC Field was "GHIOSAY"



CLOSED STATUS HAZARDOUS SPILLS - MISC. SPILL CAUSES - EQUIPMENT FAILURE, HUMAN ERROR, TANK OVERFILL, DELIBERATE SPILL, TRAFFIC ACCIDENT, HOUSEKEEPING, ABANDONED DRUM, AND VANDALISM - IDENTIFIED WITHIN 1/2 MILE SEARCH RADIUS.
All spills mapped and profiled within 1/4 mile. Between 1/4 mile and 1/2 mile search radius, spills reported to be greater than 100 units and spills reported in the NYSDEC Fall 1998 MTBE Survey are mapped and profiled. Spills reported to be less than 100 units are listed in a table at the end of this section.

Please Note: * - Compass directions can vary substantially for sites located very close to the subject property address.

Map Identification Number 165 TONY RUGGIERO INC.
45 JOHNS STREET

Spill Number: 9102553 Close Date: 06/05/1991
YONKERS, NY NO ZIP PROVIDED

MAP LOCATION INFORMATION

Site location mapped by: MANUAL MAPPING (4)
Approximate distance from property: 175 feet to the SE*

ADDRESS CHANGE INFORMATION
Revised street: 45 JOHN ST
Revised zip code: 10701

Source of Spill: COMMERCIAL VEHICLE

Notifier Type: Health Department

Caller Name: ED TORHAN

DEC Investigator: tdghiosa

Spiller: SAME

Notifier Name:

Caller Agency: WCHD

Contact for more spill info:

Spiller Phone: (914) 965-0555

Notifier Phone:

Caller Phone: (914) 285-5272

Contact Person Phone:

Spill Date Date Cleanup Ceased

Cause of Spill

Meets Cleanup Standards

Penalty Recommended

06/04/1991 06/18/1953

EQUIPMENT FAILURE

UNKNOWN

NO

Material Spilled	Material Class	Quantity Spilled	Units	Quantity Recovered	Units	Resource(s) Affected
------------------	----------------	------------------	-------	--------------------	-------	----------------------

UNKNOWN PETROLEUM

PETROLEUM

0

UNKNOWN

0

UNKNOWN SOIL

Caller Remarks:

A LINE ON TRUCK RUPTURED SPILLING ON PAVEMENT AND GOT INTO STORM SEWER SAND AND PADS USED TO CLEAN UP WCHD WILL HANDLE

DEC Investigator Remarks:

Prior to Sept, 2004 data translation this spill Lead DEC Field was "GHIOSAY"

09/27/95: This is additional information about material spilled from the translation of the old spill file: HYDRAULIC FLUID.

Map Identification Number 166 STAR AUTO SERVICE
60 ELM ST

MAP LOCATION INFORMATION

Site location mapped by: ADDRESS MATCHING
Approximate distance from property: 505 feet to the ENE

Source of Spill: GASOLINE STATION
Notifier Type: Other
Caller Name: PAM BOLAND
DEC Investigator: WCHD

Spiller: ANTONE DACUD - STAR AUTO SERVICE
Notifier Name: TOM BOLAND
Caller Agency: NEW JERSEY TANK INC
Contact for more spill info: ANTONE DACUD
Spiller Phone: (914) 423-7330
Notifier Phone: (973) 853-3080
Caller Phone: (973) 853-3080
Contact Person Phone: (914) 423-7330

YONKERS, NY NO ZIP PROVIDED
Spill Number: 9812528
Close Date: 05/14/2004

ADDRESS CHANGE INFORMATION

Revised street: NO CHANGE
Revised zip code: 10701

Spill Class: KNOWN RELEASE WITH MINIMAL POTENTIAL FOR FIRE OR HAZARD;DEC RESPONSE;WILLING RP;CORRECTIVE ACTION TAKEN

Spill Date	Date Cleanup Ceased	Cause of Spill	Meets Cleanup Standards	Penalty Recommended
01/11/1999		EQUIPMENT FAILURE	YES	NO

Material Spilled	Material Class	Quantity Spilled	Units	Quantity Recovered	Units	Resource(s) Affected
GASOLINE	PETROLEUM	0	GALLONS	0	GALLONS	SOIL

Caller Remarks:

WHILE PULLING USTS FOUND CONTAMINATED SOIL - CLEAN UP HAS NOT BEGUN

DEC Investigator Remarks:

Prior to Sept, 2004 data translation this spill Lead_DEC Field was "WCHD-SCHNEIDER"
05/14/04 OWNER PROVIDED WASTE MANIFESTS AND SAMPLE RESULTS TO WCHD. SPILL FILE CLOSED BY WAYNE SCHNEIDER OF THE WESTCHESTER COUNTY HEALTH DEPARTMENT. jbo

Map Identification Number 167 SCOT S/S
60 ELM STREET

MAP LOCATION INFORMATION

Site location mapped by: ADDRESS MATCHING
Approximate distance from property: 505 feet to the ENE

YONKERS, NY NO ZIP PROVIDED
Spill Number: 9303618
Close Date: 06/25/1993

ADDRESS CHANGE INFORMATION

Revised street: NO CHANGE
Revised zip code: 10701

Source of Spill: GASOLINE STATION
Notifier Type: Fire Department
Caller Name: CAPT. FIGUEROA
DEC Investigator: tdghiosa

Spiller: SAME
Notifier Name:
Caller Agency: YONKERS F.D.
Contact for more spill info:

Spiller Phone:
Notifier Phone:
Caller Phone: () 377-7501
Contact Person Phone:

Spill Class: KNOWN RELEASE THAT CREATES A FIRE OR HAZARD;HIGHLY IMPROBABLE

Spill Date	Date Cleanup Ceased	Cause of Spill	Meets Cleanup Standards	Penalty Recommended		
06/19/1993	06/25/1993	HOUSEKEEPING	NO	NO		
Material Spilled	Material Class	Quantity Spilled	Units	Quantity Recovered	Units	Resource(s) Affected
GASOLINE	PETROLEUM	5.00	GALLONS	0.00	GALLONS	SURFACE WATER

Caller Remarks:

GAS STATION WORKING ON CARS RUN OFF INTO CREEK YONKERS F.D. ON SCENE APPLIED SORBENTS S/S HAS BEEN CITED USCG NOTIFIED AND SAW NOTHING SPOKE WITH ED DALANCY (WCHD) PRODUCT COMPLETELY DISPERSED

DEC Investigator Remarks:

Prior to Sept, 2004 data translation this spill Lead_DEC Field was "GHIOSAY"

Map Identification Number 168 SERVICE STATION
60 ELM STREET

Spill Number: 9206938 Close Date: 11/05/1992
YONKERS, NY NO ZIP PROVIDED

MAP LOCATION INFORMATION
Site location mapped by: ADDRESS MATCHING
Approximate distance from property: 505 feet to the ENE

ADDRESS CHANGE INFORMATION
Revised street: NO CHANGE
Revised zip code: 10701

Source of Spill: GASOLINE STATION
Notifier Type: Fire Department
Caller Name: CAPT. ANDREW FIGVOG
DEC Investigator: tdghiosa

Spiller: MR. LAVISTA
Notifier Name:
Caller Agency: YONKERS FIRE DEPT.
Contact for more spill info:

Spiller Phone:
Notifier Phone:
Caller Phone: (914) 377-7501
Contact Person Phone:

Spill Class: KNOWN RELEASE WITH MINIMAL POTENTIAL FOR FIRE OR HAZARD;DEC RESPONSE;WILLING RP;CORRECTIVE ACTION TAKEN

Spill Date	Date Cleanup Ceased	Cause of Spill	Meets Cleanup Standards	Penalty Recommended
11/03/1992	11/05/1992	EQUIPMENT FAILURE	NO	NO

Material Spilled	Material Class	Quantity Spilled	Units	Quantity Recovered	Units	Resource(s) Affected
#2 FUEL OIL	PETROLEUM	5.00	GALLONS	0.00	GALLONS	SOIL

Caller Remarks:

U/G TANK HAS FAULTY CAP RAIN ENTERED TANK AND DISPLACED FUEL OIL CLEANED UP WITH SPEEDI-DRY FROM PAVEMENT

DEC Investigator Remarks:

Prior to Sept, 2004 data translation this spill Lead_DEC Field was "GHIOSAY"

Map Identification Number 169 POLE 7A Spill Number: 9604105 Close Date: 06/26/1996
SCHOOL ST & MAPLE ST YONKERS, NY NO ZIP PROVIDED

MAP LOCATION INFORMATION

Site location mapped by: ADDRESS MATCHING
Approximate distance from property: 608 feet to the SE

ADDRESS CHANGE INFORMATION

Revised street: SCHOOL ST / MAPLE ST
Revised zip code: 10701

Source of Spill: COMMERCIAL/INDUSTRIAL Spiller: TIM SOILCH - CON ED Spiller Phone: (212) 580-6764
Notifier Type: Responsible Party Notifier Name: MR BREARTON Notifier Phone: (914) 376-6622
Caller Name: LISA PRIMEGGIA Caller Agency: CON ED Caller Phone: (212) 580-6763
DEC Investigator: Idghiosa Contact for more spill info: LISA PRIMEGGIA Contact Person Phone: (212) 580-6763

Spill Class: KNOWN RELEASE WITH MINIMAL POTENTIAL FOR FIRE OR HAZARD;NO DEC RESPONSE;WILLING RP;CORRECTIVE ACTION TAKEN

Spill Date	Date Cleanup Ceased	Cause of Spill	Meets Cleanup Standards	Penalty Recommended
06/25/1996		EQUIPMENT FAILURE	YES	NO

Material Spilled	Material Class	Quantity Spilled	Units	Quantity Recovered	Units	Resource(s) Affected
TRANSFORMER OIL	PETROLEUM	1.00	GALLONS	0.00	GALLONS	SOIL

Caller Remarks:

6 oz in soil - pole fell over into vacant lot - switch leaked - soil will be dug out - will be cleaned by 3am

DEC Investigator Remarks:

Prior to Sept, 2004 data translation this spill Lead_DEC Field was "GHIOSAY"

Map Identification Number 170 COMM. BLDG.
20 SOUTH BROADWAY

Spill Number: 9312820 Close Date: 06/02/1994
YONKERS, NY NO ZIP PROVIDED

MAP LOCATION INFORMATION
Site location mapped by: ADDRESS MATCHING
Approximate distance from property: 708 feet to the WSW

ADDRESS CHANGE INFORMATION
Revised street: NO CHANGE
Revised zip code: 10701

Source of Spill: COMMERCIAL/INDUSTRIAL
Notifier Type: Other
Caller Name: PAUL CIMIUIELLO
DEC Investigator: MALONE

Spiller:
Notifier Name:
Caller Agency: ECO SYSTEMS
Contact for more spill info:

Spiller Phone:
Notifier Phone:
Caller Phone: (914) 452-1658
Contact Person Phone:

Spill Class: KNOWN RELEASE WITH MINIMAL POTENTIAL FOR FIRE OR HAZARD;DEC RESPONSE;WILLING RP;CORRECTIVE ACTION TAKEN

Spill Date	Date Cleanup Ceased	Cause of Spill	PBS # Involved	Meets Cleanup Standards	Penalty Recommended
01/28/1994	04/05/1994	EQUIPMENT FAILURE	3-033197	UNKNOWN	NO

Material Spilled	Material Class	Quantity Spilled	Units	Quantity Recovered	Units	Resource(s) Affected
#6 FUEL OIL	PETROLEUM	5.00	GALLONS	0.00	GALLONS	SOIL

TANK TEST INFORMATION

Tank Number	Tank Size	Tank Test Method	Leak Rate	Gross Leak or Failure
		Unknown	0.00	UNKNOWN

Caller Remarks:

OIL DISCOVERED IN BASEMENT SUMP CONTAINED IN SUMP SPEEDI-DRI APPLIED & WILL DISPOSE WILL INVESTIGATE FURTHER TO LOCATE SOURCE OF LEAK

DEC Investigator Remarks: NO DEC INVESTIGATOR REMARKS GIVEN FOR THIS SPILL.

Map Identification Number 171 CITY HALL
87 NEPPERHAN AVE.

Spill Number: 9313099 Close Date: 02/10/1995
YONKERS, NY NO ZIP PROVIDED

MAP LOCATION INFORMATION
Site location mapped by: ADDRESS MATCHING
Approximate distance from property: 734 feet to the S

ADDRESS CHANGE INFORMATION
Revised street: NO CHANGE
Revised zip code: 10701

Source of Spill: TANK TRUCK
 Notifier Type: Responsible Party
 Caller Name: JIM CAREY
 DEC Investigator: tdghiosa

Spiller: CASTLE OIL
 Notifier Name: CASTLE OIL
 Caller Agency: CASTLE OIL
 Contact for more spill info:

Spiller Phone: (914) 376-6413
 Notifier Phone: (914) 376-6413
 Caller Phone: (718) 823-8800
 Contact Person Phone:

Spill Class: KNOWN RELEASE WITH MINIMAL POTENTIAL FOR FIRE OR HAZARD;DEC RESPONSE;WILLING RP;CORRECTIVE ACTION TAKEN

Spill Date	Date Cleanup Ceased	Cause of Spill	Meets Cleanup Standards	Penalty Recommended
02/04/1994	02/10/1995	EQUIPMENT FAILURE	NO	NO

Material Spilled	Material Class	Quantity Spilled	Units	Quantity Recovered	Units	Resource(s) Affected
#2 FUEL OIL	PETROLEUM	15.00	GALLONS	0.00	GALLONS	SOIL

Caller Remarks:

SPILL UNDER TRUCK ON ROAD PAVEMENT CREW TO CLEAN UP

DEC Investigator Remarks:

Prior to Sept, 2004 data translation this spill Lead_DEC Field was "GHIOSAY"

Map Identification Number 172 LIBERTY LINES EXPRESS
 100 NEPPERHAN AVE

Spill Number: 9705265 Close Date: 07/31/1997

YONKERS, NY NO ZIP PROVIDED

MAP LOCATION INFORMATION
 Site location mapped by: ADDRESS MATCHING
 Approximate distance from property: 748 feet to the S

Address Change Information
 Revised street: 100 NEPPERHAN AVE
 Revised zip code: 10701

Source of Spill: COMMERCIAL/INDUSTRIAL
 Notifier Type: Other
 Caller Name: LISA HAUER
 DEC Investigator: tdghiosa

Spiller: LIBERTY LINES EXPRESS
 Notifier Name: LIBERTY LINES EXPRESS
 Caller Agency: TRI-STATE ENVIRONMENTAL
 Contact for more spill info:

Spiller Phone: (914) 376-6413
 Notifier Phone: (914) 376-6413
 Caller Phone: (914) 592-3385
 Contact Person Phone: (914) 376-6413

Spill Class: KNOWN RELEASE WITH MINIMAL POTENTIAL FOR FIRE OR HAZARD;NO DEC RESPONSE;WILLING RP;CORRECTIVE ACTION TAKEN

Spill Date	Date Cleanup Ceased	Cause of Spill	Meets Cleanup Standards	Penalty Recommended
07/30/1997		TANK OVERFILL	YES	NO

Material
SpilledMaterial
ClassQuantity
Spilled

Units

Quantity
Recovered

Units

Resource(s)
Affected

KEROSENE

PETROLEUM

50.00

GALLONS

50.00

GALLONS

SOIL

Caller Remarks:

spill onto concrete all cleaned with speedy dry

DEC Investigator Remarks:

Prior to Sept, 2004 data translation this spill Lead_DEC Field was "GHIOSAY"

Map Identification Number 173 ON STREET
16 SCHOOL STREETSpill Number: 9310247
YONKERS, NY NO ZIP PROVIDED

Close Date: 11/24/1993

MAP LOCATION INFORMATION
Site location mapped by: ADDRESS MATCHING
Approximate distance from property: 786 feet to the SSEADDRESS CHANGE INFORMATION
Revised street: NO CHANGE
Revised zip code: 10701Source of Spill: PASSENGER VEHICLE
Notifier Type: Fire Department
Caller Name: WHITE
DEC Investigator: tdghiosaSpiller:
Notifier Name:
Caller Agency: YONKERS F.D.
Contact for more spill info:Spiller Phone:
Notifier Phone:
Caller Phone: () 377-7553
Contact Person Phone:

Spill Class: POSSIBLE REL WITH MIN POTENTIAL FOR FIRE OR HAZARD (OR KNOWN REL W/ NO DAMAGE);NO DEC RESP;WILLING RP-CORR ACTION TAKEN

Spill Date Date Cleanup Ceased

Cause of Spill

Meets Cleanup Standards

Penalty Recommended

11/23/1993

11/24/1993

EQUIPMENT FAILURE

NO

NO

Material
SpilledMaterial
ClassQuantity
Spilled

Units

Quantity
Recovered

Units

Resource(s)
Affected

WASTE OIL/USED OIL (NOT FUEL)

PETROLEUM

2.00

GALLONS

0.00

GALLONS

SEWER

Caller Remarks:

FD RESPONDED PADDED UP OIL IN STORM DRAIN VEHICLE OWNER CLAIMS DRAIN PLUG LEAKED

DEC Investigator Remarks:

Prior to Sept, 2004 data translation this spill Lead_DEC Field was "GHIOSAY"

Map Identification Number 174 RESIDENCE
12 BELL PL

Spill Number: 9714166 Close Date: 03/21/1998
YONKERS, NY NO ZIP PROVIDED

MAP LOCATION INFORMATION

Site location mapped by: ADDRESS MATCHING
Approximate distance from property: 792 feet to the NNW

ADDRESS CHANGE INFORMATION

Revised street: NO CHANGE
Revised zip code: 10701

Source of Spill: PRIVATE DWELLING
Notifier Type: Affected Persons
Caller Name: ROBERT CABASSA
DEC Investigator: tdghiosa

Spiller: JIM CODELLA - BILL MCCREA
Notifier Name: DRIVER
Caller Agency: M & B TRUCKING
Contact for more spill info: BILL MCCREA

Spiller Phone: (914) 637-8849
Notifier Phone:
Caller Phone: (718) 328-3275
Contact Person Phone:

Spill Class: KNOWN RELEASE WITH MINIMAL POTENTIAL FOR FIRE OR HAZARD;NO DEC RESPONSE;WILLING RP;CORRECTIVE ACTION TAKEN

Spill Date	Date Cleanup Ceased	Cause of Spill	Meets Cleanup Standards	Penalty Recommended
------------	---------------------	----------------	-------------------------	---------------------

03/21/1998		HUMAN ERROR	YES	NO
------------	--	-------------	-----	----

Material Spilled	Material Class	Quantity Spilled	Units	Quantity Recovered	Units	Resource(s) Affected
------------------	----------------	------------------	-------	--------------------	-------	----------------------

#2 FUEL OIL	PETROLEUM	10.00	GALLONS	0.00	GALLONS	SOIL
-------------	-----------	-------	---------	------	---------	------

Caller Remarks:

STICK WELL LEFT OPEN CAUSING SPILL-CLEAN UP IN PROGRESS

DEC Investigator Remarks:

Prior to Sept, 2004 data translation this spill Lead_DEC Field was "GHIOSAY"
03/21/98 CONTACTED JIM CODELLA; HE WENT TO SITE AND CLAIMS SPILL

AFFECTED SIDEWALK AND SOIL; CLEAN UP DONE ALREADY; NO

RUNOFF TO STREET OR DRAINS;

Map Identification Number 175 **RESIDENCE**
12 BELL PLACE

Spill Number: 9613807
YONKERS, NY NO ZIP PROVIDED

Close Date: 02/25/1997

MAP LOCATION INFORMATION
Site location mapped by: ADDRESS MATCHING
Approximate distance from property: 792 feet to the NNW

ADDRESS CHANGE INFORMATION
Revised street: NO CHANGE
Revised zip code: 10701

Source of Spill: PRIVATE DWELLING
Notifier Type: Responsible Party
Caller Name: MATT CUFFARO
DEC Investigator: Idghiosa

Spiller:
Notifier Name: AL ROWE
Caller Agency: MYSTIC CARRIERS
Contact for more spill info:

Spiller Phone:
Notifier Phone: (718) 932-9075
Caller Phone: (718) 932-9075
Contact Person Phone:

Spill Class: KNOWN RELEASE WITH MINIMAL POTENTIAL FOR FIRE OR HAZARD,NO DEC RESPONSE,WILLING RP,CORRECTIVE ACTION TAKEN

Spill Date	Date Cleanup Ceased	Cause of Spill	Meets Cleanup Standards	Penalty Recommended
02/25/1997		HUMAN ERROR	YES	NO

Material Spilled	Material Class	Quantity Spilled	Units	Quantity Recovered	Units	Resource(s) Affected
#2 FUEL OIL	PETROLEUM	20.00	GALLONS	20.00	GALLONS	SOIL

Caller Remarks:

SOMEONE HAD STUCK A RAG IN THE STICK LINE AND THE CUSTOMER OVER ORDERED OIL. SPILL ONTO CEMENT. BEING CLEANED UP. SPILLER TO INVESTIGATE FURTHER.

DEC Investigator Remarks:

Prior to Sept, 2004 data translation this spill Lead_DEC Field was "GHIOSAY"

Map Identification Number 176 **LAMAR REALTY**
40 LOCUST HILL AV

Spill Number: 0303121
YONKERS, NY NO ZIP PROVIDED

Close Date: 05/06/2004

MAP LOCATION INFORMATION
Site location mapped by: ADDRESS MATCHING
Approximate distance from property: 814 feet to the N

ADDRESS CHANGE INFORMATION
Revised street: 40 LOCUST HILLS AV
Revised zip code: 10701

Source of Spill: PRIVATE DWELLING
Notifier Type: Local Agency
Caller Name: WAYNE SCHNEIDER
DEC Investigator: WCHD

Spiller: THOMAS PORAZZIO - LAMAR REALTY
Notifier Name: WAYNE SCHNEIDER
Caller Agency: WESTCHESTER COUNTY HEALTH
Contact for more spill info: THOMAS PORAZZIO

Spiller Phone: (718) 343-1336
Notifier Phone: (914) 813-5972
Caller Phone: (914) 813-5972
Contact Person Phone: (718) 343-1336

Spill Class: KNOWN RELEASE WITH MINIMAL POTENTIAL FOR FIRE OR HAZARD;DEC RESPONSE;WILLING RP;CORRECTIVE ACTION TAKEN

Spill Date	Date Cleanup Ceased	Cause of Spill	Meets Cleanup Standards	Penalty Recommended
------------	---------------------	----------------	-------------------------	---------------------

06/24/2003		EQUIPMENT FAILURE	YES	NO
------------	--	-------------------	-----	----

Material Spilled	Material Class	Quantity Spilled	Units	Quantity Recovered	Units	Resource(s) Affected
------------------	----------------	------------------	-------	--------------------	-------	----------------------

#4 FUEL OIL	PETROLEUM	1.00	GALLONS	1.00	GALLONS	SOIL
-------------	-----------	------	---------	------	---------	------

Caller Remarks:

leaky fill pipe caused spill - is being cleaned up

DEC Investigator Remarks:

Prior to Sept, 2004 data translation this spill Lead DEC Field was "WCHD - SCHNEIDER" RECOMMENDED FOR CLOSURE BY WCHD-SCHNEIDER.

Map Identification Number 177 YONKERS CITY HALL BLDG
40 SOUTH BROADWAYSpill Number: 8805915
YONKERS, NY NO ZIP PROVIDED

Close Date: 10/12/1988

MAP LOCATION INFORMATION

Site location mapped by: ADDRESS MATCHING

Approximate distance from property: 891 feet to the SW

ADDRESS CHANGE INFORMATION

Revised street: NO CHANGE

Revised zip code: 10701

Source of Spill: TANK TRUCK

Notifier Type: Responsible Party

Caller Name: JOE ZAHENSKY

DEC Investigator: jkomara

Spiller: ROBISON OIL CORP.

Notifier Name:

Caller Agency: ROBISON OIL CORP.

Contact for more spill info:

Spiller Phone:

Notifier Phone:

Caller Phone: (914) 478-5700

Contact Person Phone:

Spill Date	Date Cleanup Ceased	Cause of Spill	Meets Cleanup Standards	Penalty Recommended
------------	---------------------	----------------	-------------------------	---------------------

10/12/1988	10/12/1988	TANK OVERFILL	UNKNOWN	NO
------------	------------	---------------	---------	----

Material Spilled	Material Class	Quantity Spilled	Units	Quantity Recovered	Units	Resource(s) Affected
------------------	----------------	------------------	-------	--------------------	-------	----------------------

#2 FUEL OIL	PETROLEUM	10.00	GALLONS	0.00	GALLONS	SOIL
-------------	-----------	-------	---------	------	---------	------

Caller Remarks:

DRIVER CONTAINED W/ABSORBENT MATERIAL. ROBISON TO FINISH CLEAN UP 10/12/88 PM. ALL ON SIDEWALK.

DEC Investigator Remarks:

Prior to Sept, 2004 data translation this spill Lead_DEC Field was "J. O'MARA"

Map Identification Number 178

TM 579
NEPPERHAM ST/MARBURTON AV

YONKERS, NY NO ZIP PROVIDED

Spill Number: 0102412

Close Date: 06/04/2001

MAP LOCATION INFORMATION

Site location mapped by: MANUAL MAPPING (3)
Approximate distance from property: 975 feet to the WNWADDRESS CHANGE INFORMATION
Revised street: NO CHANGE
Revised zip code: 10701Source of Spill: INSTITUTIONAL, EDUC, GOV, OTHER
Notifier Type: Affected Persons
Caller Name: MARK SCHLAGEL
DEC Investigator: rdbendelSpiller: SAME - CON ED
Notifier Name: MR MCGEEVER
Caller Agency: CON EDISON
Contact for more spill info: CALLERSpiller Phone:
Notifier Phone: (212) 580-6763
Caller Phone: (212) 580-6765
Contact Person Phone:

Spill Class: KNOWN RELEASE WITH MINIMAL POTENTIAL FOR FIRE OR HAZARD;NO DEC RESPONSE;WILLING RP;CORRECTIVE ACTION TAKEN

Spill Date	Date Cleanup Ceased	Cause of Spill	Meets Cleanup Standards	Penalty Recommended
06/04/2001		EQUIPMENT FAILURE	YES	NO

Material Spilled	Material Class	Quantity Spilled	Units	Quantity Recovered	Units	Resource(s) Affected
DIELECTRIC FLUID	PETROLEUM	150.00	GALLONS	0.00	GALLONS	SOIL

Caller Remarks:

on 100 gals water,no sewers or fire 137466

DEC Investigator Remarks:

Prior to Sept, 2004 data translation this spill Lead_DEC Field was "BENDELL"
06/04/2001 TRANSFORMER BROKE @ BOTTOM AND LEAKED. IN A VAULT. NO FURTHER ACTION.

Map Identification Number 179 **RESIDENCE**
62 NORTH BROADWAY

Spill Number: 9801351 **Close Date: 12/11/1998**
YONKERS, NY NO ZIP PROVIDED

MAP LOCATION INFORMATION

Site location mapped by: ADDRESS MATCHING
Approximate distance from property: 987 feet to the NW

ADDRESS CHANGE INFORMATION

Revised street: NO CHANGE
Revised zip code: 10701

Source of Spill: PRIVATE DWELLING

Notifier Type: Health Department

Caller Name: CHRIS LALAK

DEC Investigator: jkomara

Spiller: SAME - MANUEL J RAMOS

Notifier Name: LT. TERRY

Caller Agency: WESTCHESTER COUNTY HEALTH

Contact for more spill info: CHRIS LALAK

Spiller Phone:

Notifier Phone: (914) 377-7517

Caller Phone: (914) 637-4893

Contact Person Phone: (914) 593-5030

Spill Class: KNOWN RELEASE WITH MINIMAL POTENTIAL FOR FIRE OR HAZARD;DEC RESPONSE;UNABLE/UNWILLING RP;CORRECTIVE ACTION TAKEN

Spill Date **Date Cleanup Ceased** **Cause of Spill** **Meets Cleanup Standards** **Penalty Recommended**

04/30/1998 ABANDONED DRUM NO NO

Material Spilled

Material Class

Quantity Spilled

Units

Quantity Recovered

Units

Resource(s) Affected

PAINT
PAINT THINNERS

OTHER
OTHER

0
0 GALLONS
GALLONS

0
0 GALLONS
GALLONS SOIL
SOIL

Caller Remarks:

CALLER RESPONDER TO ABOVE LOCATION FOR A COMPLAINT OF ODORS

COMMING FROM BUILDING. NUMEROUS CANS OF PAINT AND PAINT THINNER

DISCOVERED ON SITE. OWNER ADVISED AND CLEAN UP TO FOLLOW.

DEC Investigator Remarks:

Prior to Sept, 2004 data translation this spill Lead_DEC Field was "O'MARA"
SPILL CLOSED BY WCHD, C. LALAK.

Map Identification Number 180 **COMMERCIAL BLDG**
45 S BROADWAY

Spill Number: 9902106 **Close Date: 10/05/1999**
YONKERS, NY NO ZIP PROVIDED

MAP LOCATION INFORMATION

Site location mapped by: ADDRESS MATCHING

Approximate distance from property: 995 feet to the SW

ADDRESS CHANGE INFORMATION

Revised street: NO CHANGE

Revised zip code: 10701

Source of Spill: COMMERCIAL/INDUSTRIAL
Notifier Type: Health Department
Caller Name: STEFAN GOREAU
DEC Investigator: WCHD

Spiller: PHIL BROADMAN - COMMERCIAL BLDG
Notifier Name:
Caller Agency: WESTCHESTER COUNTY HEALTH
Contact for more spill info: PHIL BROADMAN

Spiller Phone: (914) 641-7643
Notifier Phone:
Caller Phone: (914) 637-4897
Contact Person Phone: (914) 641-7643

Spill Class: KNOWN RELEASE WITH MINIMAL POTENTIAL FOR FIRE OR HAZARD;DEC RESPONSE;WILLING RP;CORRECTIVE ACTION TAKEN

Spill Date	Date Cleanup Ceased	Cause of Spill	Meets Cleanup Standards	Penalty Recommended
05/24/1999		EQUIPMENT FAILURE	YES	NO

Material Spilled	Material Class	Quantity Spilled	Units	Quantity Recovered	Units	Resource(s) Affected
#4 FUEL OIL	PETROLEUM	0	GALLONS	0	GALLONS	SOIL

Caller Remarks:

A 7500 GALLON TANK CONTAINED IN A VAULT IS LEAKING - ITS EITHER THE PIPING OR THE TANK - UNK ABOUT CLEAN UP NOW - OWNER WILL BE CONTACTED

DEC Investigator Remarks: NO DEC INVESTIGATOR REMARKS GIVEN FOR THIS SPILL.

Map Identification Number 181 WESTCHESTER TOWN ASSOC.
45 SOUTH BROADWAY

Spill Number: 9101239 Close Date: 05/02/1991
YONKERS, NY NO ZIP PROVIDED

MAP LOCATION INFORMATION
Site location mapped by: ADDRESS MATCHING
Approximate distance from property: 995 feet to the SW

ADDRESS CHANGE INFORMATION
Revised street: NO CHANGE
Revised zip code: 10701

Source of Spill: COMMERCIAL/INDUSTRIAL
Notifier Type: Other
Caller Name: BOB VOGHT
DEC Investigator: Idghiosa

Spiller: SAME
Notifier Name:
Caller Agency: ORIGINAL OIL
Contact for more spill info:

Spiller Phone: (914) 969-8869
Notifier Phone:
Caller Phone: (212) 893-3200
Contact Person Phone:

Spill Date	Date Cleanup Ceased	Cause of Spill	Meets Cleanup Standards	Penalty Recommended
04/30/1991	06/18/1993	HUMAN ERROR	UNKNOWN	NO

Material Spilled	Material Class	Quantity Spilled	Units	Quantity Recovered	Units	Resource(s) Affected
#4 FUEL OIL	PETROLEUM	3.00	GALLONS	0.00	GALLONS	SOIL

Caller Remarks:CUSTOMER ORDERED 3000 GALL. DRIVER PUT IN 500 GALL. AND FUEL OVERFLOWED ONTO PAVEMENT ORIGINAL OIL CLEANED UP

DEC Investigator Remarks:

Prior to Sept, 2004 data translation this spill Lead_DEC Field was "GHIOSAY"

Map Identification Number 182	45 SOUTH BROADWAY 45 SOUTH BROADWAY	Spill Number: 9012908	Close Date: 03/21/1991
		YONKERS, NY NO ZIP PROVIDED	

MAP LOCATION INFORMATION

Site location mapped by: ADDRESS MATCHING

Approximate distance from property: 995 feet to the SW

ADDRESS CHANGE INFORMATION

Revised street: NO CHANGE

Revised zip code: 10701

Source of Spill: TANK TRUCK	Spiller: ORIGINAL OIL	Spiller Phone:
Notifier Type: Responsible Party	Notifier Name: ORIGINAL OIL	Notifier Phone:
Caller Name: ED DAVID	Caller Agency: ORIGINAL OIL	Caller Phone: (212) 893-3200
DEC Investigator: tdghiosa	Contact for more spill info:	Contact Person Phone:

Spill Date	Date Cleanup Ceased	Cause of Spill	Meets Cleanup Standards	Penalty Recommended
03/19/1991	06/18/1953	HUMAN ERROR	UNKNOWN	NO

Material Spilled	Material Class	Quantity Spilled	Units	Quantity Recovered	Units	Resource(s) Affected
#4 FUEL OIL	PETROLEUM	5.00	GALLONS	0.00	GALLONS	SOIL

Caller Remarks:DRIVER PULLED HOSE OUT OF FILL PIPE SPILL WENT ONTO PAVEMENT SPOKE WITH MR.DAVID SPILL CREW CLEANED UP

DEC Investigator Remarks:

Prior to Sept, 2004 data translation this spill Lead_DEC Field was "GHIOSAY"

Map Identification Number 183

MANHOLE 148
WARBURTON AVENUE MAIN STSpill Number: 9912715
YONKERS, NY NO ZIP PROVIDED

Close Date: 02/08/2000

MAP LOCATION INFORMATION

Site location mapped by: ADDRESS MATCHING
Approximate distance from property: 1028 feet to the W

ADDRESS CHANGE INFORMATION

Revised street: NO CHANGE
Revised zip code: 10701

Source of Spill: COMMERCIAL/INDUSTRIAL

Notifier Type: Responsible Party

Caller Name: BRIAN JOYCE

DEC Investigator: DXWEITZ

Spiller: CON EDISON

Notifier Name: MR BRUNS

Caller Agency: CON ED

Spiller Phone: (212) 580-6763

Notifier Phone:

Caller Phone: (212) 580-6763

Contact Person Phone:

Spill Class: KNOWN RELEASE WITH MINIMAL POTENTIAL FOR FIRE OR HAZARD;NO DEC RESPONSE;WILLING RP;CORRECTIVE ACTION TAKEN

Spill Date	Date Cleanup Ceased	Cause of Spill	Meets Cleanup Standards	Penalty Recommended
02/08/2000		EQUIPMENT FAILURE	YES	NO

Material Spilled	Material Class	Quantity Spilled	Units	Quantity Recovered	Units	Resource(s) Affected
DIELECTRIC FLUID	PETROLEUM	1.00	GALLONS	0.00	GALLONS	SOIL

Caller Remarks:

cable leaked 1 pt into manhole -- clean up in progress -- con ed 129891.

DEC Investigator Remarks:

Prior to Sept, 2004 data translation this spill Lead_DEC Field was "WEITZ"

Map Identification Number 184

APT. COMPLEX
53 SOUTH BROADWAYSpill Number: 9311097
YONKERS, NY NO ZIP PROVIDED

Close Date: 01/05/1994

MAP LOCATION INFORMATION

Site location mapped by: ADDRESS MATCHING

Approximate distance from property: 1085 feet to the SW

ADDRESS CHANGE INFORMATION

Revised street: NO CHANGE

Revised zip code: 10701

Source of Spill: PRIVATE DWELLING Spiller: ORIGINAL OIL Spiller Phone:
 Notifier Type: Other Notifier Name: CONTAINER TO CLEAN Notifier Phone:
 Caller Name: MARK SALAMACK Caller Agency: Contact for more spill info: Caller Phone: (718) 378-3000
 DEC Investigator: tdghiosa Contact Person Phone:

Spill Class: POSSIBLE REL WITH MIN POTENTIAL FOR FIRE OR HAZARD (OR KNOWN REL W/ NO DAMAGE);NO DEC RESP;WILLING RP;CORR ACTION TAKEN

Spill Date	Date Cleanup Ceased	Cause of Spill	Meets Cleanup Standards	Penalty Recommended
12/13/1993	01/05/1994	HUMAN ERROR	NO	NO

Material Spilled	Material Class	Quantity Spilled	Units	Quantity Recovered	Units	Resource(s) Affected
#4 FUEL OIL	PETROLEUM	50.00	GALLONS	0.00	GALLONS	SOIL

Caller Remarks:

OIL CO. OVERFILLED TANK BEING CLEANED UP OFF FLOOR CONTAINED IN BOILER ROOM NO FLOOR DRAINS

DEC Investigator Remarks:

Prior to Sept, 2004 data translation this spill Lead DEC Field was "GHIOSAY"
 06/02/94: A.L. EASTMAN COMPLETED JOB.NO DEC INSPECTION.APPROX 150 GAL LOST.

Map Identification Number 185 MANHOLE 367- NW CORNER
 OF DOCK ST & WOODWORTH AV

Spill Number: 9809670 Close Date: 11/02/1998
 YONKERS, NY NO ZIP PROVIDED

MAP LOCATION INFORMATION
 Site location mapped by: MANUAL MAPPING (3)
 Approximate distance from property: 1164 feet to the WNW

ADDRESS CHANGE INFORMATION
 Revised street: DOCK ST / WOODWORTH AV
 Revised zip code: 10701

Source of Spill: MAJOR OIL FACILITY (>400,000 GAL) Spiller: CON ED Spiller Phone:
 Notifier Type: Responsible Party Notifier Name: MS MADALINE Notifier Phone: (212) -
 Caller Name: STEPHEN CRIBBIN Caller Agency: CON ED Caller Phone: (212) 580-6763
 DEC Investigator: tdghiosa Contact for more spill info: Contact Person Phone:

Spill Class: POSSIBLE RELEASE WITH MIN POTENTIAL FOR FIRE OR HAZARD (OR KNOWN REL W/ NO DAMAGE);NO DEC RESP;NO CORR ACTION REQUIRED

Spill Date	Date Cleanup Ceased	Cause of Spill	Meets Cleanup Standards	Penalty Recommended
11/02/1998		EQUIPMENT FAILURE	YES	NO

Material
SpilledMaterial
ClassQuantity
Spilled

Units

Quantity
Recovered

Units

Resource(s)
Affected

DIELECTRIC FLUID

PETROLEUM

1.00

GALLONS

1.00

GALLONS

SOIL

Caller Remarks:

8 OZ OF AIL LEAKED FROM FEEDER HOSE - CLEAN UP IN PROGRESS AND EXPECTED TO BE COMPLETE TO 50-499 PPM ----CON ED 120973.

DEC Investigator Remarks:

Prior to Sept, 2004 data translation this spill Lead_DEC Field was "GHIOSAY"

Map Identification Number 186 225 NEPPERHAN AVE
225 NEPPERHAN AVESpill Number: 9202963
YONKERS, NY NO ZIP PROVIDED

Close Date: 06/12/1992

MAP LOCATION INFORMATION
Site location mapped by: ADDRESS MATCHING
Approximate distance from property: 1171 feet to the ENEADDRESS CHANGE INFORMATION
Revised street: NO CHANGE
Revised zip code: 10701Source of Spill: COMMERCIAL/INDUSTRIAL
Notifier Type: Responsible Party
Caller Name: GEORGE NISTAZOS
DEC Investigator: IdghiosaSpiller: MASTER PAINTING
Notifier Name:
Caller Agency: MASTER PAINT & ROOFING
Contact for more spill info:Spiller Phone:
Notifier Phone:
Caller Phone: (718) 472-5522
Contact Person Phone:

Spill Class: KNOWN RELEASE WITH MINIMAL POTENTIAL FOR FIRE OR HAZARD;DEC RESPONSE;WILLING RP;CORRECTIVE ACTION TAKEN

Spill Date Date Cleanup Ceased Cause of Spill Meets Cleanup Standards Penalty Recommended

06/11/1992 06/12/1992 HUMAN ERROR NO NO

Material Spilled Material Class Quantity Spilled Units Quantity Recovered Units Resource(s) Affected

DIESEL PETROLEUM 5.00 GALLONS 0.00 GALLONS SOIL

Caller Remarks:

CAR RAN INTO DIRECTIONAL TRAFFIC SIGN CONTAINED ON PAVEMENT SPILLER DOING CLEAN UP WITH SAND WCHD ED TORHAN ON SITE

DEC Investigator Remarks:

Prior to Sept, 2004 data translation this spill Lead_DEC Field was "GHIOSAY"

Map Identification Number 187 SEATOWN SUPERMARKET
70 LINDEN STREET

YONKERS, NY NO ZIP PROVIDED Spill Number: 9413376 Close Date: 02/10/1995

MAP LOCATION INFORMATION

Site location mapped by: ADDRESS MATCHING
Approximate distance from property: 1196 feet to the E

ADDRESS CHANGE INFORMATION

Revised street: NO CHANGE
Revised zip code: 10701

Source of Spill: COMMERCIAL/INDUSTRIAL

Notifier Type: Other

Caller Name: DAN LEE

DEC Investigator: tdghiosa

Spiller:

Notifier Name:

Caller Agency:

Contact for more spill info:

TARRICONE FUEL

Spiller Phone:

Notifier Phone:

Caller Phone: (914) 693-1132

Contact Person Phone:

Spill Class: KNOWN RELEASE WITH MINIMAL POTENTIAL FOR FIRE OR HAZARD;DEC RESPONSE;WILLING RP;CORRECTIVE ACTION TAKEN

Spill Date Date Cleanup Ceased Cause of Spill Meets Cleanup Standards Penalty Recommended

01/07/1995 02/10/1995 EQUIPMENT FAILURE NO NO

Material Spilled

Material Class

Quantity Spilled

Units

Quantity Recovered

Units

Resource(s) Affected

#2 FUEL OIL

PETROLEUM

0

UNKNOWN

0

UNKNOWN

UNKNOWN

SOIL

Caller Remarks:

PINHOLE IN BASEMENT TANK TANK BEING PUMPED DOWN SPILL CONTAINED AND BEING CLEANED

DEC Investigator Remarks:

Prior to Sept, 2004 data translation this spill Lead_DEC Field was "GHIOSAY"

Map Identification Number 188 + 87 NORTH BROADWAY

YONKERS, NY NO ZIP PROVIDED Spill Number: 0408646 Close Date: 03/05/2005

MAP LOCATION INFORMATION

Site location mapped by: ADDRESS MATCHING
Approximate distance from property: 1208 feet to the NNW

ADDRESS CHANGE INFORMATION

Revised street: NO CHANGE
Revised zip code: 10701

Source of Spill: COMMERCIAL/INDUSTRIAL

Notifier Type: Other

Caller Name: GEORGE GRASSO

DEC Investigator: JBODee

Spiller: REALTY OFFICE

Notifier Name: GEORGE GRASSO

Caller Agency: AMBASSODER

Contact for more spill info: REALTY OFFICE

Spiller Phone: (516) 766-7676

Notifier Phone: (718) 585-6200

Caller Phone: (718) 585-6200

Contact Person Phone: (516) 766-7676

Spill Class: KNOWN RELEASE WITH MINIMAL POTENTIAL FOR FIRE OR HAZARD;NO DEC RESPONSE;WILLING RP;CORRECTIVE ACTION TAKEN

Spill Date	Date Cleanup Ceased	Cause of Spill	Meets Cleanup Standards	Penalty Recommended
11/05/2004		TANK OVERFILL	YES	NO

Material Spilled	Material Class	Quantity Spilled	Units	Quantity Recovered	Units	Resource(s) Affected
#2 FUEL OIL	PETROLEUM	3.00	GALLONS	0.00	GALLONS	SOIL

Caller Remarks:

THE FILL BOX JUMPED OUT OF THE GROUND. SPEEDY DRI WAS PLACED DOWN AND IT ALSO WENT IN A PARKING LOT. AND SOME GOT ON A CAR.

DEC Investigator Remarks:

3/5/05 overfill to surface--close

Map Identification Number 189 ROADWAY
23 HUDSON STREET

Spill Number: 0410953 Close Date: 01/22/2005
YONKERS, NY NO ZIP PROVIDED

MAP LOCATION INFORMATION
Site location mapped by: ADDRESS MATCHING
Approximate distance from property: 1288 feet to the W

ADDRESS CHANGE INFORMATION
Revised street: NO CHANGE
Revised zip code: 10701

Source of Spill: COMMERCIAL VEHICLE
Notifier Type: Responsible Party
Caller Name: DEBBIE BAKER
DEC Investigator: WCHD

Spiller: DEBBIE BAKER - ROADWAY
Notifier Name: DEBBIE BAKER
Caller Agency: ACADEMY BUS CO.
Contact for more spill info: DEBBIE BAKER

Spiller Phone: (914) 476-8840
Notifier Phone: (914) 476-8840
Caller Phone: (914) 476-8840
Contact Person Phone: (914) 476-8840

Spill Class: KNOWN RELEASE THAT CREATES POTENTIAL FOR FIRE OR HAZARD;DEC RESPONSE;WILLING RP;CORRECTIVE ACTION TAKEN

Spill Date	Date Cleanup Ceased	Cause of Spill	Meets Cleanup Standards	Penalty Recommended
01/07/2005		TANK OVERFILL	YES	NO

Material Spilled	Material Class	Quantity Spilled	Units	Quantity Recovered	Units	Resource(s) Affected
DIESEL	PETROLEUM	20.00	GALLONS	20.00	GALLONS	SOIL

Caller Remarks:

SPEEDY DRY WAS PUT ON IT AND CREWS ARE IN ROUTE FOR CLEAN UP

DEC Investigator Remarks:

01/22/05 NORTHEAST ENVIRONMENTAL COMPLETED CLEAN UP . jbo

Map Identification Number 190 **VAULT #V9632**
RIVERDALE AV & PROSPECT**Spill Number: 9814438** **Close Date: 02/26/2005**
YONKERS, NY NO ZIP PROVIDED

MAP LOCATION INFORMATION

Site location mapped by: MANUAL MAPPING (3)

Approximate distance from property: 1375 feet to the WSW

ADDRESS CHANGE INFORMATION

Revised street: RIVERDALE AV / PROSPECT ST

Revised zip code: 10701

Source of Spill: COMMERCIAL/INDUSTRIAL

Notifier Type: Responsible Party

Caller Name: FRANK MASSERIA

DEC Investigator: ldghiosa

Spiller: CON EDISON

Notifier Name: MR BUCCI

Caller Agency: CON EDISON

Contact for more spill info:

Spiller Phone:

Notifier Phone: (212) 580-6763

Caller Phone: (212) 580-6763

Contact Person Phone:

Spill Class: **KNOWN RELEASE WITH MINIMAL POTENTIAL FOR FIRE OR HAZARD;NO DEC RESPONSE;WILLING RP;CORRECTIVE ACTION TAKEN**

Spill Date	Date Cleanup Ceased	Cause of Spill	Meets Cleanup Standards	Penalty Recommended
03/03/1999		EQUIPMENT FAILURE	NO	NO

Material Spilled	Material Class	Quantity Spilled	Units	Quantity Recovered	Units	Resource(s) Affected
DIELECTRIC FLUID	PETROLEUM	200.00	GALLONS	0.00	GALLONS	SOIL

Caller Remarks:

11 PPM PCB HISTORICAL DATA - SAMPLES TAKEN - CLEAN UP BASED ON NAME PLATE DATA - SPILL CONTAINED IN VAULT WHERE TRANSFORMER FAILED - SOME DID SPILL OVER INTO ADJOINING VAULT #V9680 - REF #123407

DEC Investigator Remarks:

Prior to Sept, 2004 data translation this spill Lead_DEC Field was "GHIOSAY"

2/26/05 transformer spill contained in vault and cleaned up--close

Map Identification Number 191 ST. JOSEPH'S HOSPITAL
113 SOUTH BROADWAY

Spill Number: 9006524
YONKERS, NY NO ZIP PROVIDED

Close Date: 12/11/1990

MAP LOCATION INFORMATION

Site location mapped by: ADDRESS MATCHING
Approximate distance from property: 1507 feet to the SSW

ADDRESS CHANGE INFORMATION

Revised street: NO CHANGE
Revised zip code: 10701

Source of Spill: COMMERCIAL/INDUSTRIAL

Spiller: ?

Notifier Type: Other

Notifier Name:

Caller Name: PETE HARD

Caller Agency: HESS

DEC Investigator: tdghiosa

Contact for more spill info:

Spiller Phone:
Notifier Phone:
Caller Phone: (201) 750-6555
Contact Person Phone:

Spill Class: KNOWN RELEASE WITH MINIMAL POTENTIAL FOR FIRE OR HAZARD;DEC RESPONSE;WILLING RP;CORRECTIVE ACTION TAKEN

Spill Date	Date Cleanup Ceased	Cause of Spill	Meets Cleanup Standards	Penalty Recommended
09/08/1990	12/11/1990	TANK OVERFILL	UNKNOWN	NO

Material Spilled	Material Class	Quantity Spilled	Units	Quantity Recovered	Units	Resource(s) Affected
#6 FUEL OIL	PETROLEUM	100.00	GALLONS	0.00	GALLONS	SOIL

Caller Remarks:

SPILL ON CONCRETE 8 X 20 STAIN HESS CLAIMS THAT THE HOSPITAL IS THE SPILLER ALSO THAT THEY COULDN'T GET THROUGH TO THE HOT LINE
CENTRAL OFFICE BELIEVES HESS DELIVERYMAN WAS ACTUAL SPILLER WCHD WAS NOT

DEC Investigator Remarks:

Prior to Sept, 2004 data translation this spill Lead DEC Field was "GHIOSAY"
09/21/90: GEORGE LATZ ENGINEER AT HOSPITAL; THEY HAVE CLEANED UP

HALF OF AREA.

Map Identification Number 192 ST. JOSEPH'S NURSING HOME
BROADWAY

YONKERS, NY NO ZIP PROVIDED Spill Number: 9404600 Close Date: 07/08/1994

MAP LOCATION INFORMATION

Site location mapped by: MANUAL MAPPING (2)
Approximate distance from property: 1737 feet to the SSW

ADDRESS CHANGE INFORMATION

Revised street: S BROADWAY
Revised zip code: '10701'

Source of Spill: COMMERCIAL/INDUSTRIAL

Notifier Type: Responsible Party

Caller Name: SCOTT DOUGLAS

DEC Investigator: tdghiosa

Spiller: HESS

Notifier Name: HESS

Caller Agency: HESS

Contact for more spill info:

Spiller Phone:

Notifier Phone:

Caller Phone: (201) 489-5100

Contact Person Phone:

Spill Class: KNOWN RELEASE WITH MINIMAL POTENTIAL FOR FIRE OR HAZARD;DEC RESPONSE;WILLING RP;CORRECTIVE ACTION TAKEN

Spill Date	Date Cleanup Ceased	Cause of Spill	Meets Cleanup Standards	Penalty Recommended
------------	---------------------	----------------	-------------------------	---------------------

07/05/1994	07/08/1994	EQUIPMENT FAILURE	NO	NO
------------	------------	-------------------	----	----

Material Spilled	Material Class	Quantity Spilled	Units	Quantity Recovered	Units	Resource(s) Affected
------------------	----------------	------------------	-------	--------------------	-------	----------------------

#6 FUEL OIL	PETROLEUM	200.00	GALLONS	0.00	GALLONS	SOIL
-------------	-----------	--------	---------	------	---------	------

Caller Remarks:

CLOGGED VENT CREW CLEANING UP NOW

DEC Investigator Remarks:

Prior to Sept, 2004 data translation this spill Lead_DEC Field was "GHIOSAY"

Map Identification Number 193 JACKSON STREET
35 JACKSON STREET

YONKERS, NY NO ZIP PROVIDED Spill Number: 8809225 Close Date: 04/05/1989

MAP LOCATION INFORMATION

Site location mapped by: ADDRESS MATCHING
Approximate distance from property: 2154 feet to the SSW

ADDRESS CHANGE INFORMATION

Revised street: NO CHANGE
Revised zip code: 10701

Source of Spill: UNKNOWN

Notifier Type: Police Department

Caller Name: CARLOS TORRES

DEC Investigator: tdghiosa

Spiller: WCHD

Notifier Name: WCHD

Caller Agency: WCHD

Contact for more spill info:

Spiller Phone:

Notifier Phone:

Caller Phone: (914) 225-5038

Contact Person Phone:

Spill Date	Date Cleanup Ceased	Cause of Spill	Meets Cleanup Standards	Penalty Recommended
02/27/1989	02/27/1989	DELIBERATE	UNKNOWN	NO

NO MATERIAL INFORMATION GIVEN FOR THIS SPILL

Caller Remarks:

NFA

DEC Investigator Remarks:

Prior to Sept, 2004 data translation this spill Lead_DEC Field was "T. GHIOSAY"
11/29/95: This is additional information about material spilled from the translation of the old spill file: RED BAG WASTE.

Map Identification Number 194 YONKERS GENERAL HOSPITAL
2 PARK AVENUE

Spill Number: 8803859 Close Date: 09/15/1988
YONKERS, NY NO ZIP PROVIDED

MAP LOCATION INFORMATION
Site location mapped by: MANUAL MAPPING (2)
Approximate distance from property: 2521 feet to the NNE

ADDRESS CHANGE INFORMATION
Revised street: 2 PARK AVE
Revised zip code: 10703

Source of Spill: INSTITUTIONAL, EDUC, GOV, OTHER
Notifier Type: Responsible Party
Caller Name: HELEN AMATRANO
DEC Investigator: Idghiosa

Spiller: YONKERS GENERAL HOSPITAL
Notifier Name:
Caller Agency: YONKERS GENERAL HOSPITAL
Contact for more spill info:

Spiller Phone: (914) 964-7349
Notifier Phone:
Caller Phone: (914) 964-7349
Contact Person Phone:

Spill Class: KNOWN RELEASE THAT CREATES POTENTIAL FOR FIRE OR HAZARD;DEC RESPONSE;WILLING RP;CORRECTIVE ACTION TAKEN

Spill Date	Date Cleanup Ceased	Cause of Spill	Meets Cleanup Standards	Penalty Recommended
07/03/1988	08/10/1988	HUMAN ERROR	UNKNOWN	NO

Material Spilled	Material Class	Quantity Spilled	Units	Quantity Recovered	Units	Resource(s) Affected
#4 FUEL OIL	PETROLEUM	280.00	GALLONS	0.00	GALLONS	SOIL

Caller Remarks:

WHILE SWITCHING OIL TANKS SWITCH NOT PUT ON & VALVE DID NOT CLOSE AND OIL ENTERED TANK AND OVERFLOWED FD RESPONDED HOSED DOWN, &
CAT LITER APPLIED & REMOVED. TODD WILL INVESTIGATE.

DEC Investigator Remarks:

Prior to Sept, 2004 data translation this spill Lead_DEC Field was "GHIOSAY"

09/15/88: HOSPITAL HIRED LUZON OIL TO EXCAVATE CONTAMINATED SOIL AND CLEAN OUTCATCH BASINS. ALL CONTAMINATED SOIL REMOVED AND TRUCKED TO PROPER DIPOSAL FACILITY.

Map Identification Number 195 **ATI MOSF**
91 ALEXANDER ST

Spill Number: 8709628 **Close Date: 11/28/1989**
YONKERS, NY NO ZIP PROVIDED

MAP LOCATION INFORMATION

Site location mapped by: ADDRESS MATCHING
Approximate distance from property: 2574 feet to the NW

ADDRESS CHANGE INFORMATION

Revised street: NO CHANGE
Revised zip code: 10701

Source of Spill: MAJOR OIL FACILITY (>400,000 GAL)
Notifier Type: Other
Caller Name: dxtraver
DEC Investigator: dxtraver

Spiller: MICK BOMBASE,ATI
Notifier Name:
Caller Agency:
Contact for more spill info:

Spiller Phone: (914) 964-9866
Notifier Phone:
Caller Phone:
Contact Person Phone:

Spill Class: KNOWN RELEASE THAT CREATES POTENTIAL FOR FIRE OR HAZARD;DEC RESPONSE;WILLING RP;CORRECTIVE ACTION TAKEN

Spill Date **Date Cleanup Ceased** **Cause of Spill** **Meets Cleanup Standards** **Penalty Recommended**

02/13/1988 11/28/1989 EQUIPMENT FAILURE UNKNOWN NO

Material Spilled

Material Class

Quantity Spilled

Units

Quantity Recovered

Units

Resource(s) Affected

#6 FUEL OIL

PETROLEUM

1000 GALLONS

0 GALLONS

SOIL

Caller Remarks:

SPILL WAS CAONTAINED IN A TANK, TO PUMP TO ANOTHER TANK. LEAK AT BOTTOM OF FIRST TANK. TANK IS BEING EMPTIED,750K OUT OF 1 MIL.IN TANK.UPDAT

DEC Investigator Remarks:

Prior to Sept, 2004 data translation this spill Lead_DEC Field was "TRAVER"

/ / : REMARK CONT:ROYAL TANK & EES,JOE MASSALLERO-914-948-8076, IN ROUTE. USCG RESPONDING, WCHD NOTIFIED.

Map Identification Number 196 POLY CHROME PLANT
2 ASHBURTON AVE

Spill Number: 8803623 Close Date: 08/03/1988
YONKERS, NY NO ZIP PROVIDED

MAP LOCATION INFORMATION
Site location mapped by: ADDRESS MATCHING
Approximate distance from property: 2626 feet to the NNW

ADDRESS CHANGE INFORMATION
Revised street: NO CHANGE
Revised zip code: 10701

Source of Spill: COMMERCIAL/INDUSTRIAL
Notifier Type: Responsible Party
Caller Name: NICK RELLA
DEC Investigator: SLINGERLAND

Spiller:
Notifier Name:
Caller Agency: POLLY CHROME
Contact for more spill info:

Spiller Phone:
Notifier Phone:
Caller Phone: (914) 378-4512
Contact Person Phone:

Spill Class: KNOWN RELEASE WITH MINIMAL POTENTIAL FOR FIRE OR HAZARD;DEC RESPONSE;WILLING RP;CORRECTIVE ACTION TAKEN

Spill Date	Date Cleanup Ceased	Cause of Spill	Meets Cleanup Standards	Penalty Recommended
07/26/1988	08/03/1988	HUMAN ERROR	UNKNOWN	NO

NO MATERIAL INFORMATION GIVEN FOR THIS SPILL

Caller Remarks:

NO ACTION -HAD GONE INTO YONKERS SEWER SYSTEM CALLED DOT ANSWERING MACHINE. LEFT MESSAGE 9:05 AM 7/27. CALLED AGAIN ANSWERING MACHINE AGAIN CALLED B. SCHNEIDER OF WCHD. HE WILL SEND SOME ON IT. NFA

DEC Investigator Remarks: NO DEC INVESTIGATOR REMARKS GIVEN FOR THIS SPILL.

THE FOLLOWING CLOSED SPILLS FOR THIS CATEGORY WERE REPORTED BETWEEN 1/4 MILE AND 1/2 MILE FROM THE SUBJECT ADDRESS. THESE SPILLS WERE REPORTED TO BE LESS THAN 100 UNITS IN QUANTITY AND CAUSED BY: EQUIPMENT FAILURE, HUMAN ERROR, TANK OVERFILL, DELIBERATE SPILL, TRAFFIC ACCIDENT, HOUSEKEEPING, ABANDONED DRUM, OR VANDALISM. THESE SPILLS ARE NEITHER MAPPED NOR PROFILED IN THIS REPORT.

FACILITY ID	FACILITY NAME	STREET	CITY
9010015	ST.CASMIER CHURCH REC.	239 NEPPERHAN AVE.	YONKERS
9814525	VAULT 9632	PROSPECT AV/RIVERDALE AV	YONKERS
9902541	PROSPECT & RIVERDALE	PROSPECT & RIVERDALE	YONKERS
9901970	VAULT 997	MARKET PL & MAIN ST	YONKERS
9805555	POLE #4	44 HUDSON STREET	YONKERS
9411964	CONVENT OF MARY THE QUEEN	113 SOUTH BROADWAY	YONKERS
9814908	27 POPLAR ST	27 POPLAR ST	YONKERS
9008952	ENRICO FERMY MIDDLE SCH.	POPLAR & LINDEN ST.	YONKERS
9208055	@	55 SCHOOL STREET	YONKERS
0412370	CALIGARO APTS.	25 RIVERVIEW PLACE	YONKERS
0402344		127 SOUTH BROADWAY	YONKERS
9200442	APT BLDG	5 HAWTHORNE AVE.	YONKERS
0308379		1 YONKERS AVE	YONKERS

0504913	POLE W10	101 OAK ST/MAPLE ST	YONKERS
9411651	NYS ARMORY	QUINN PLACE	YONKERS
9209452	ROADWAY	OAK & ELM ST.	YONKERS
9906218	ABANDONED GAS STATION	104 WARBARTON	YONKERS
9514306	RESIDENCE	80 RIVERDALE AVENUE	YONKERS
8701257	PORT AUTHORITY	44 WELLS AVE	YONKERS
0311582	RESIDENCE	26 YONKERS AVE	YONKERS
0502119	MH 416	VAR K ST/S BROADWAY	YONKERS
0203130	TRANSFORMER	163 WILLOW ST	YONKERS
9906950	VAULT 9324	85 RIVERDALE AVE	YONKERS
9605461	ROADWAY	1 RIVER ST	HASTINGS
9613548	SIDE OF ROAD	1 RIVER ST	HASTINGS
9614986	RESIDENCE	1 RIVER ST	HASTINGS ON HUDSON
9804711			HASTINGS ON HUDSON
9309106	APT. BUILDING	45 PARK HILL AVE.	YONKERS
9212659	CITY JAIL	26 ALEXANDER STREET	YONKERS
9600398		OAK ST & CHESTNUT ST	YONKERS
0404219	POLE #32	OAK STREET AND CHESNUT ST	YONKERS
9211935	CITY JAIL	54 ALEXANDER STREET	YONKERS
0100774	AUTO GARAGE	106 BEECH ST	YONKERS
0401031		60 ALEXANDER ST	YONKERS
0308543	OVERFILL	144 OAK ST	YONKERS
0003039	POLE #1 TRANSFORMER	BEECH ST/POPLAR ST	YONKERS
9906008		70 ASHBURTON AVE	YONKERS
0007656		ASHBURTON AVE/PALISADES A	YONKERS
0305776		PALISADES AV/ASHBURTON AV	YONKERS
9107831	ON STREET	ASHBURTON & LOCUST HILL A	YONKERS
9710244	SUN SERVICE STATION	47 YONKERS AVE	YONKERS
9312309	YONKERS SCHOOL	77 PARKHILL AVE	YONKERS
9911742	RESI: ROMAN	166 OAK ST	YONKERS
0001148		90 OLIVER ST	YONKERS
0011296		17 MOUNT CARMEL PL	YONKERS
9913674		150 WARBURTON AVE	YONKERS
9104198		ASHBURTON & WAHBURTON AVE	YONKERS
0205012	RESIDENTS	304 NEPPERHAN AVE	YONKERS
0102350	ASHBURTON & WAHBURTON AVE	61 YONKERS AVE	YONKERS
0310495	PRO AUTO	127 ASHBURTON AVE	YONKERS
0507504	CRYSTAL TRANSPORTATION	125 VARK STREET	YONKERS
9210818	AUTO BODY SHOP	200 SOUTH BROADWAY	YONKERS
0406271	DINO'S GAS SERVICE	2 VAN CORTLANDT PARK AVE	YONKERS
9904189	APARTMENT	194 NORTH BROADWAY	YONKERS
9108784	COMMERCE MIDDLE SCHOOL	VARK ST. & BOINAVISTA ST.	YONKERS
9108787	VARK STREET	VARK STREET	YONKERS
9413163	VARK ST./BANAVISTA ST.	BUENA VISTA & BARK	YONKERS
0306169	ROADWAY	91 ALEXANDER ST	YONKERS
8606574	ATI TERMINAL	91 ALEXANDER ST	YONKERS
9103652	ATI	ALEXANDER STREET	YONKERS

9308897
0210461

RESIDENCE
RESIDENTS

168 ASHBURTON
3 JONES PLACE

YONKERS
YONKERS



*** PETROLEUM BULK STORAGE FACILITIES LESS THAN 400,000 GALLONS IDENTIFIED WITHIN THE 1/4 MILE SEARCH RADIUS ***

PLEASE NOTE: * Compass directions can vary substantially for sites located very close to the subject property address.

Map Identification Number 197 **ENGINE NO. 1 FD**
5-7 NEW SCHOOL STREET

Facility Id 3-493856 **Source: NYS DEC**
YONKERS, NY 10701

MAP LOCATION INFORMATION

Site location mapped by: MANUAL MAPPING (3)
Approximate distance from property: 374 feet to the ENE

ADDRESS CHANGE INFORMATION

Revised street: NO CHANGE
Revised zip code: NO CHANGE

Expiration Date of the facility's registration certificate: 09/27/1994

Owner Name: CITY OF YONKERS DPW
Owner Address: RM 311, CITY HALL
Operator Name: CITY OF YONKERS FD
Facility Type:

YONKERS, NY 10701
Facility Phone #: (914) 965-6178

TANK NUMBER	TANK STATUS	TANK CONTENT	CAPACITY GALLONS	TANK LOCATION	ACUTE TOX	TUMOR TOX	MUTAG TOX	REPRO TOX	IRRIT TOX	MCL	INSTALL DATE	TEST DATE	CLOSE DATE
11	CLOSED-IN PLACE	#1 2 OR 4 FUEL OIL	1500	UNDERGROUND							00/00		12/91
12	CLOSED-IN PLACE	#1 2 OR 4 FUEL OIL	1500	UNDERGROUND							00/00		12/91
22	CLOSED-RMVD FROM GROUND	DIESEL	1500	UNDERGROUND							00/00		01/92

Toxicity Information Summary

CHEMICAL NAME	CAS-NO	ACUTE TOX	TUMOR TOX	MUTAG TOX	REPRO TOX	IRRIT TOX	MCL
DIESEL	68334305	X	X				X

Map Identification Number 198 **RIGAGLIA BROS SERVICE STATION**
58 PALISADE AVE

Facility Id 3-177741 **Source: NYS DEC**
YONKERS, NY 10701

MAP LOCATION INFORMATION

Site location mapped by: ADDRESS MATCHING
Approximate distance from property: 433 feet to the NE

ADDRESS CHANGE INFORMATION

Revised street: 58 PALISADE ST
Revised zip code: NO CHANGE

Expiration Date of the facility's registration certificate: 06/30/1992

Owner Name: RIGAGLIA BROS SERVICE STATION
Owner Address: 58 PALISADE AVE
Operator Name: RIGAGLIA BROS SERVICE STATION
Facility Type:

YONKERS, NY 10701
Facility Phone #: (914) 476-5370

TANK NUMBER	TANK STATUS	TANK CONTENT	CAPACITY GALLONS	TANK LOCATION	INSTALL DATE	TEST DATE	CLOSE DATE
001	CLOSED BEFORE 4/1/91	UNLEADED GASOLINE	4000	UNDERGROUND	07/80		00/00
002	CLOSED BEFORE 4/1/91	UNLEADED GASOLINE	4000	UNDERGROUND	07/80		00/00
003	CLOSED BEFORE 4/1/91	UNLEADED GASOLINE	4000	UNDERGROUND	07/80		00/00
004	CLOSED BEFORE 4/1/91	OTHER	550	UNDERGROUND	00/00		00/00
005	CLOSED BEFORE 4/1/91	OTHER	550	UNDERGROUND	00/00		00/00
006	CLOSED BEFORE 4/1/91	OTHER	550	UNDERGROUND	00/00		00/00
007	CLOSED BEFORE 4/1/91	OTHER	550	UNDERGROUND	00/00		00/00
008	CLOSED BEFORE 4/1/91	OTHER	550	UNDERGROUND	00/00		00/00
009	CLOSED BEFORE 4/1/91	#1 2 OR 4 FUEL OIL	550	UNDERGROUND	00/00		00/00

Toxicity Information Summary

CHEMICAL NAME	CAS-NO	ACUTE TOX	TUMOR TOX	MUTAG TOX	REPRO TOX	IRRIT TOX	MCL
UNLEADED GASOLINE	113373000	X	X				X

Map Identification Number 199 **60 ELM CORP.**
60 ELM STREET

YONKERS, NY 10701

Facility Id 3-600195

Source: NYS DEC

MAP LOCATION INFORMATION
 Site location mapped by: **ADDRESS MATCHING**
 Approximate distance from property: **508 feet to the ENE**

ADDRESS CHANGE INFORMATION
 Revised street: **NO CHANGE**
 Revised zip code: **NO CHANGE**

Expiration Date of the facility's registration certificate: **01/31/1997**
Owner Name: **60 ELM CORP.**
Owner Address: **60 ELM STREET**
Operator Name: **ANTHONY MAURO**
Facility Type: **Retail Gasoline Sales**

YONKERS, NY 10701
Facility Phone #: (914) 476-5205

TANK NUMBER	TANK STATUS	TANK CONTENT	CAPACITY GALLONS	TANK LOCATION	INSTALL DATE	TEST DATE	CLOSE DATE
1	IN SERVICE	UNLEADED GASOLINE	3000	UNDERGROUND	12/68		
2	IN SERVICE	UNLEADED GASOLINE	3000	UNDERGROUND	12/68		
3	IN SERVICE	UNLEADED GASOLINE	3000	UNDERGROUND	12/68		
4	IN SERVICE	UNLEADED GASOLINE	3000	UNDERGROUND	12/56		
5	IN SERVICE	UNLEADED GASOLINE	2000	UNDERGROUND	00/00		
6	IN SERVICE	UNLEADED GASOLINE	2000	UNDERGROUND	00/00		
7	IN SERVICE	#1 2 OR 4 FUEL OIL	550	UNDERGROUND	12/61		

Toxicity Information Summary

CHEMICAL NAME	CAS-NO	ACUTE TOX	TUMOR TOX	MUTAG TOX	REPRO TOX	IRRIT TOX	MCL
UNLEADED GASOLINE	113373000	X	X			X	

Map Identification Number 200 MOBIL S/S 06-FW9 RIGAGLIA BROS
60 ELM & SCHOOL ST

YONKERS, NY 10701

Facility Id 3-049336

Source: NYS DEC

MAP LOCATION INFORMATION

Site location mapped by: ADDRESS MATCHING
Approximate distance from property: 508 feet to the ENE

ADDRESS CHANGE INFORMATION

Revised street: 60 ELM ST
Revised zip code: NO CHANGE

Expiration Date of the facility's registration certificate: 03/24/1992

Owner Name: MOBIL OIL CORPORATION

Owner Address: 3225 GALLOWES ROAD

Operator Name: V RIGAGLIA

Facility Type: Retail Gasoline Sales

FAIRFAX, VA 22037

Facility Phone #: (914) 423-2832

TANK NUMBER	TANK STATUS	TANK CONTENT	CAPACITY GALLONS	TANK LOCATION	INSTALL DATE	TEST DATE	CLOSE DATE
001	CLOSED BEFORE 4/1/91	#1 2 OR 4 FUEL OIL	550	UNDERGROUND	12/81		00/00
002	CLOSED BEFORE 4/1/91	UNLEADED GASOLINE	3000	UNDERGROUND	12/68	01/88	00/00
003	CLOSED BEFORE 4/1/91	UNLEADED GASOLINE	3000	UNDERGROUND	12/68	01/88	00/00
004	CLOSED BEFORE 4/1/91	UNLEADED GASOLINE	3000	UNDERGROUND	12/68	01/88	00/00
005	CLOSED BEFORE 4/1/91	LEADED GASOLINE	3000	UNDERGROUND	12/56	12/87	00/00
006	CLOSED BEFORE 4/1/91	UNLEADED GASOLINE	3000	UNDERGROUND	12/68	12/87	00/00
007	CLOSED BEFORE 4/1/91	UNLEADED GASOLINE	2000	UNDERGROUND	12/68	12/87	00/00

Toxicity Information Summary

CHEMICAL NAME	CAS-NO	ACUTE TOX	TUMOR TOX	MUTAG TOX	REPRO TOX	IRRIT TOX	MCL
UNLEADED GASOLINE	113373000	X	X			X	

Map Identification Number 201 POWER TEST
128 NEPPERHAM AVE

YONKERS, NY 10703
Facility Id 3-137421 **Source: NYS DEC**

MAP LOCATION INFORMATION
Site location mapped by: ADDRESS MATCHING
Approximate distance from property: 661 feet to the SSE

ADDRESS CHANGE INFORMATION
Revised street: 128 NEPPERHAM AVE
Revised zip code: 10701

Expiration Date of the facility's registration certificate: 05/07/1992

Owner Name: POWER TEST PETROLEUM DIST INC
Owner Address: 125 JERICHO TURNPIKE
Operator Name: RONALD DEMARCH SALES REP
Facility Type:

JERICHO, NY 11753
Facility Phone #: (914) 969-9486

TANK NUMBER	TANK STATUS	TANK CONTENT	CAPACITY GALLONS	TANK LOCATION	INSTALL DATE	TEST DATE	CLOSE DATE
001	CLOSED BEFORE 4/1/91	LEADED GASOLINE	3000	UNDERGROUND	06/71		00/00
002	CLOSED BEFORE 4/1/91	LEADED GASOLINE	3000	UNDERGROUND	06/71		00/00
003	CLOSED BEFORE 4/1/91	UNLEADED GASOLINE	3000	UNDERGROUND	06/71		00/00
004	CLOSED BEFORE 4/1/91	UNLEADED GASOLINE	3000	UNDERGROUND	06/71		00/00
005	CLOSED BEFORE 4/1/91	UNLEADED GASOLINE	3000	UNDERGROUND	06/71		00/00
006	CLOSED BEFORE 4/1/91	UNLEADED GASOLINE	3000	UNDERGROUND	06/71		00/00
007	CLOSED BEFORE 4/1/91	UNLEADED GASOLINE	3000	UNDERGROUND	06/71		00/00
008	CLOSED BEFORE 4/1/91	OTHER	550	UNDERGROUND	06/71		00/00

Toxicity Information Summary

CHEMICAL NAME	CAS-NO	ACUTE TOX	TUMOR TOX	MUTAG TOX	REPRO TOX	IRRIT TOX	MCL
UNLEADED GASOLINE	113373000	X	X			X	

Map Identification Number 202 MULTIPLE DWELLING
30 LOCUST HILL AVENUE
YONKERS, NY 10701 **Facility Id 3-166774** **Source: NYS DEC**

MAP LOCATION INFORMATION
Site location mapped by: ADDRESS MATCHING
Approximate distance from property: 681 feet to the N
ADDRESS CHANGE INFORMATION
Revised street: 30 LOCUST HILLS AVE
Revised zip code: NO CHANGE

Expiration Date of the facility's registration certificate: 06/05/2002
Owner Name: ZELL REALTY CORPORATION
Owner Address: 3563 BAINBRIDGE AVE
Operator Name: ZEF BALAJ
Facility Type:

BRONX, NY 10467
Facility Phone #: (914) 968-3271

TANK NUMBER	TANK STATUS	TANK CONTENT	CAPACITY GALLONS	TANK LOCATION	INSTALL DATE	TEST DATE	CLOSE DATE
1	CLOSED-RMVD FROM GROUND	#5 OR 6 FUEL OIL	5000	ABOVEGROUND	00/00		03/98
1	IN SERVICE	#5 OR 6 FUEL OIL	5000	ABOVEGROUND ON LEGS RACKS ETC	10/97		

Map Identification Number 203 CITY HALL PLAZA
20 SOUTH BWY

Facility Id 3-033197

Source: NYS DEC

MAP LOCATION INFORMATION

Site location mapped by: ADDRESS MATCHING

Approximate distance from property: 712 feet to the WSW

Expiration Date of the facility's registration certificate: 09/10/2001

Owner Name: ALFRED E. WEISSMAN REAL ESTATE

Operator Address: 1 LARKIN PLAZA

Operator Name: MIKE MOLESKI

Facility Type: Utility

YONKERS, NY 10701
Facility Phone #: (914) 965-6443

ADDRESS CHANGE INFORMATION
Revised street: 20 SOUTH BROADWAY
Revised zip code: 10701

TANK NUMBER	TANK STATUS	TANK CONTENT	CAPACITY GALLONS	TANK LOCATION	INSTALL DATE	TEST DATE	CLOSE DATE
1	IN SERVICE	#1 2 OR 4 FUEL OIL	550	ABOVEGROUND ON LEGS RACKS ETC	00/00		
2	IN SERVICE	#1 2 OR 4 FUEL OIL	5000	ABOVEGROUND ON LEGS RACKS ETC	08/88		
2	CLOSED BEFORE 4/1/91	#1 2 OR 4 FUEL OIL	5000	UNDERGROUND	00/00		00/00
3	IN SERVICE	The following tank(s) were either deleted from the reported data or the number was re-assigned. #1 2 OR 4 FUEL OIL	5000	ABOVEGROUND ON LEGS RACKS ETC	08/88		

Map Identification Number 204 HEALTH CENTER BUILDING, DPW
87 NEPPERHAN AVE.

Facility Id 3-493996

Source: NYS DEC

MAP LOCATION INFORMATION

Site location mapped by: ADDRESS MATCHING

Approximate distance from property: 740 feet to the S

Expiration Date of the facility's registration certificate: 09/27/1999

Owner Name: CITY OF YONKERS, DPW

Operator Address: RM. 311, CITY HALL

Operator Name: CITY OF YONKERS, DPW

Facility Type: Other

YONKERS, NY 10701
Facility Phone #: (914) 377-6270

ADDRESS CHANGE INFORMATION
Revised street: NO CHANGE
Revised zip code: NO CHANGE

TANK NUMBER	TANK STATUS	TANK CONTENT	CAPACITY GALLONS	TANK LOCATION	INSTALL DATE	TEST DATE	CLOSE DATE
39	IN SERVICE	#1 2 OR 4 FUEL OIL	5000	UNDERGROUND	00/00	08/90	

**Map Identification Number 205 COOLIDGE SQUARE EQUITIES
30 SOUTH BROADWAY**

YONKERS, NY 10701

Facility Id 3-502618

Source: NYS DEC

MAP LOCATION INFORMATION

Site location mapped by: ADDRESS MATCHING
Approximate distance from property: 790 feet to the WSW

ADDRESS CHANGE INFORMATION

Revised street: NO CHANGE
Revised zip code: NO CHANGE

Expiration Date of the facility's registration certificate: 01/28/2002

Owner Name: COOLIDGE SQUARE EQUITIES LTD.

Owner Address: 455 CENTRAL PARK AVENUE

Operator Name: SUPT.

SCARSDALE, NY 10583
Facility Phone #: (914) 472-6070

Facility Type: Apartment Building

TANK NUMBER	TANK STATUS	TANK CONTENT	CAPACITY GALLONS	TANK LOCATION	INSTALL DATE	TEST DATE	CLOSE DATE
1	CLOSED-RMVD FROM GROUND	#1 2 OR 4 FUEL OIL	4000	UNDERGROUND	01/50		01/97
2	IN SERVICE	#1 2 OR 4 FUEL OIL	5000	ABOVEGROUND ON LEGS RACKS ETC	01/97	01/97	

**Map Identification Number 206 HEADQUARTERS BLDG., POLICE DEP
10 ST. CASIMIR AVE.**

YONKERS, NY 10701

Facility Id 3-493805

Source: NYS DEC

MAP LOCATION INFORMATION

Site location mapped by: ADDRESS MATCHING
Approximate distance from property: 801 feet to the ENE

ADDRESS CHANGE INFORMATION

Revised street: NO CHANGE
Revised zip code: NO CHANGE

Expiration Date of the facility's registration certificate: 09/27/1994

Owner Name: CITY OF YONKERS, DPW

Owner Address: RM 311 CITY HALL

Operator Name: CITY OF YONKERS, PD

Facility Type:

YONKERS, NY 10701
Facility Phone #: (914) 963-4900

TANK NUMBER	TANK STATUS	TANK CONTENT	CAPACITY GALLONS	TANK LOCATION	INSTALL DATE	TEST DATE	CLOSE DATE
1	CLOSED-RMVD FROM GROUND	UNLEADED GASOLINE	2000	UNDERGROUND	12/63		12/91

Toxicity Information Summary

CHEMICAL NAME	CAS-NO	ACUTE TOX	TUMOR TOX	MUTAG TOX	REPRO TOX	IRRIT TOX	MCL
UNLEADED GASOLINE	113373000	X	X				X

Map Identification Number 207
40 LOCUST HILL AVE
40 LOCUST HILL AVE**MAP LOCATION INFORMATION**

Site location mapped by: ADDRESS MATCHING

Approximate distance from property: 817 feet to the N

Expiration Date of the facility's registration certificate: 02/03/2003

Owner Name: LAMAR REALTY CO

Owner Address: PO BOX 3545

Operator Name: HASAN NICKI

Facility Type: Apartment Building

TANK NUMBER	TANK STATUS	TANK CONTENT	CAPACITY GALLONS	TANK LOCATION	INSTALL DATE	TEST DATE	CLOSE DATE
2	IN SERVICE	#1 2 OR 4 FUEL OIL	2200	ABOVEGROUND ON LEGS RACKS ETC	02/91		
1	The following tank(s) were either deleted from the reported data or the number was re-assigned.	#5 OR 6 FUEL OIL	3000	UNDERGROUND	00/00		

Map Identification Number 208
CITY HALL
40 S. BROADWAY**MAP LOCATION INFORMATION**

Site location mapped by: ADDRESS MATCHING

Approximate distance from property: 895 feet to the WSW

Expiration Date of the facility's registration certificate: 09/27/1999

Owner Name: CITY OF YONKERS DPW

Owner Address: RM. 311, CITY HALL

Operator Name: CITY OF YONKERS, DPW

Facility Type: Other

TANK NUMBER	TANK STATUS	TANK CONTENT	CAPACITY GALLONS	TANK LOCATION	INSTALL DATE	TEST DATE	CLOSE DATE
38	IN SERVICE	#1 2 OR 4 FUEL OIL	10000	ABOVEGROUND ON LEGS RACKS ETC	00/00		

Map Identification Number 209
LAMAR REALTY CO LLC
50 LOCUST HILL AVE**MAP LOCATION INFORMATION**

Site location mapped by: ADDRESS MATCHING

Approximate distance from property: 929 feet to the N

YONKERS, NY 10701
Facility Id 3-326666**ADDRESS CHANGE INFORMATION**

Revised street: 40 LOCUST HILLS AVE

Revised zip code: NO CHANGE

HEW HYDE PARK, NY 11040

Facility Phone #: (914) 376-2511

YONKERS, NY 10701
Facility Id 3-493988**ADDRESS CHANGE INFORMATION**

Revised street: NO CHANGE

Revised zip code: NO CHANGE

YONKERS, NY 10701

Facility Phone #: (914) 377-6270

YONKERS, NY 10701
Facility Id 3-265667**ADDRESS CHANGE INFORMATION**

Revised street: 50 LOCUST HILLS AVE

Revised zip code: NO CHANGE

Source: NYS DEC

Source: NYS DEC

Source: NYS DEC

Expiration Date of the facility's registration certificate: 01/07/2003

Owner Name: LAMAR REALTY CO

Owner Address: P.O. BOX 3545

Operator Name: HASAN NICKI

Facility Type:

NEW HYDE PARK, NY 11040

Facility Phone #: (914) 376-2511

TANK
NUMBER STATUSTANK
CONTENTCAPACITY
GALLONS TANK
LOCATIONINSTALL
DATE TEST
DATE CLOSE
DATE

1 IN SERVICE

#5 OR 6 FUEL OIL

3000 UNDERGROUND

00/00

Map Identification Number 210

MARGRET HUGHES MANOR
111 WAVERLY ST

YONKERS, NY 10701

Facility Id 3-411620

Source: NYS DEC

MAP LOCATION INFORMATION

Site location mapped by: ADDRESS MATCHING

Approximate distance from property: 972 feet to the SE

ADDRESS CHANGE INFORMATION

Revised street: NO CHANGE

Revised zip code: NO CHANGE

Expiration Date of the facility's registration certificate: 02/25/2003

Owner Name: BEN FRANKLIN ASSOC

Owner Address: 6 EXECUTIVE PLAZA, SUITE 200

Operator Name: GUS SALOMON

Facility Type:

YONKERS, NY 10704

Facility Phone #: (914) 963-0401

TANK
NUMBER STATUSTANK
CONTENTCAPACITY
GALLONS TANK
LOCATIONINSTALL
DATE TEST
DATE CLOSE
DATE

1 IN SERVICE

#1 2 OR 4 FUEL OIL

10000 UNDERGROUND VAULTED W/ ACCESS

06/79

Map Identification Number 211

SOUTH BROADWAY FACILITY
45 SOUTH BROADWAY

YONKERS, NY 10701

Facility Id 3-601007

Source: NYS DEC

MAP LOCATION INFORMATION

Site location mapped by: ADDRESS MATCHING

Approximate distance from property: 990 feet to the SW

ADDRESS CHANGE INFORMATION

Revised street: NO CHANGE

Revised zip code: NO CHANGE

Expiration Date of the facility's registration certificate: 11/25/2001

Owner Name: JAMES J. HOULIHAN (AS RECEIVER)

Owner Address: 455 CENTRAL PARK AVENUE, SUITE 308

Operator Name: NONE

Facility Type: Other

SCARSDALE, NY 10583

Facility Phone #: (000) 000-0000

TANK
NUMBER STATUSTANK
CONTENTCAPACITY
GALLONS TANK
LOCATIONINSTALL
DATE TEST
DATE CLOSE
DATE

1 IN SERVICE

#1 2 OR 4 FUEL OIL

7500 ABOVEGROUND

00/00

Map Identification Number 212 PHILIPSE MANOR HALL ST HIST SI
PO BOX 496YONKERS, NY 10702
Facility Id 3-264261
Source: NYS DEC**MAP LOCATION INFORMATION**

Site location mapped by: ADDRESS MATCHING

Approximate distance from property: 993 feet to the WNW

Expiration Date of the facility's registration certificate: 06/30/2002

Owner Name: NYS OFFICE PARKS REC HIST PRES

Owner Address: TACONIC REGION

Operator Name: ALIX SCHNEE

Facility Type: Other

TANK NUMBER	TANK STATUS	TANK CONTENT	CAPACITY GALLONS	TANK LOCATION	INSTALL DATE	TEST DATE	CLOSE DATE
1	IN SERVICE	#1 2 OR 4 FUEL OIL	1500	UNDERGROUND	00/00	09/93	

Map Identification Number 213 BELL ATLANTIC
40 MAIN STYONKERS, NY 10703
Facility Id 3-184780
Source: NYS DEC**MAP LOCATION INFORMATION**

Site location mapped by: ADDRESS MATCHING

Approximate distance from property: 1156 feet to the W

Expiration Date of the facility's registration certificate: 08/26/2002

Owner Name: NEW YORK TELEPHONE

Owner Address: 221 EAST 37TH ST. 4TH FLOOR

Operator Name: BELL ATLANTIC

Facility Type: Utility

TANK NUMBER	TANK STATUS	TANK CONTENT	CAPACITY GALLONS	TANK LOCATION	INSTALL DATE	TEST DATE	CLOSE DATE
1	CLOSED-RMVD FROM GROUND	#1 2 OR 4 FUEL OIL	10000	UNDERGROUND	01/52		05/89
2	CLOSED-RMVD FROM GROUND	DIESEL	4000	ABOVEGROUND	01/84		10/97
3	CLOSED-RMVD FROM GROUND	DIESEL	2000	ABOVEGROUND	01/52		05/89
4	IN SERVICE	DIESEL	275	ABOVEGROUND	01/84		10/97
5	IN SERVICE	DIESEL	4000	ABOVEGROUND	05/89		
6	CLOSED-RMVD FROM GROUND	DIESEL	275	ABOVEGROUND	10/97		00/00

Toxicity Information Summary

CHEMICAL NAME	CAS-NO		ACUTE TOX		TUMOR TOX		REPRO TOX		IRRIT TOX		MCL	
DIESEL	68334305		X		X						X	

Map Identification Number 214 KHALIL BEHARAT
41-43 LINDEN STREET

YONKERS, NY 10701

Facility Id 3-601118

Source: NYS DEC

MAP LOCATION INFORMATION

Site location mapped by: MANUAL MAPPING (3)

Approximate distance from property: 1266 feet to the E

ADDRESS CHANGE INFORMATION

Revised street: NO CHANGE

Revised zip code: NO CHANGE

Expiration Date of the facility's registration certificate: 09/22/2002

Owner Name: KHALIL BEHARAT & JADAN ABASSI

Owner Address: 11 MEADOW ST.

Operator Name: KHALIL BEHARAT

Facility Type: Apartment Building


HARRISON, NY 10578

Facility Phone #: (914) 835-8496

TANK NUMBER	TANK STATUS	TANK CONTENT	CAPACITY GALLONS	TANK LOCATION	INSTALL DATE	TEST DATE	CLOSE DATE
1	IN SERVICE	UNLEADED GASOLINE	2000	ABOVEGROUND	00/25		

Toxicity Information Summary

CHEMICAL NAME	CAS-NO	ACUTE TOX	TUMOR TOX	MUTAG TOX	REPRO TOX	IRRIT TOX	MCL
UNLEADED GASOLINE	113373000	X	X				X

*** HAZARDOUS WASTE GENERATORS/TRANSPORTERS IDENTIFIED WITHIN 1/4 MILE SEARCH RADIUS ***

PLEASE NOTE: * Compass directions can vary substantially for sites located very close to the subject property address.

Map Identification Number 215 **YONKERS FIRE DEPT-HEADQUARTERS**
5-7 NEW SCHOOL ST
EPA (RCRA) Name: YONKERS CITY OF FIRE DEPT HDQRS
EPA (RCRA) Address: 5-7 NEW SCHOOL ST

Facility Id: NYR000065649

YONKERS, NY 10701

YONKERS, NY 10701

MAP LOCATION INFORMATION

Site location mapped by: MANUAL MAPPING (3)

Approximate distance from property: 372 feet to the ENE

ADDRESS CHANGE INFORMATION

Revised street: NO CHANGE

Revised zip code: NO CHANGE

US EPA RCRA Type: SMALL QUANTITY GENERATOR

Land Disposal: Receives offsite waste:

Storer: Treatment facility:

Notification date: 01/11/1999

Incinerator:

Transporter:

Part A notification date: 01/11/1999

NYS DEC Manifested Waste Summary:

Waste Codes, Waste Units, and Transaction Types are only shown for the most recent year reported.

WASTE CODE	WASTE DESCRIPTION	WASTE AMOUNT	WASTE UNITS	TRANSACTION TYPE	YEAR
D009	Mercury	1217	POUNDS	GENERATED	1999
Toxicity Information Summary					
CHEMICAL NAME					
Mercury					
CAS-NO					
7439976					
ACUTE TOX					
X					
TUMOR TOX					
X					
MUTAG TOX					
X					
REPRO TOX					
X					
IRRIT TOX					
X					
MCL					
.002mg/L*					

Map Identification Number 216 **CONSOLIDATED EDISON CO**
SCHOOL AND MAPLE 314

Facility Id: NYP004002846

, NY NO ZIP PROVIDED

MAP LOCATION INFORMATION

Site location mapped by: ADDRESS MATCHING

Approximate distance from property: 608 feet to the SE

ADDRESS CHANGE INFORMATION

Revised street: SCHOOL ST / MAPLE ST

Revised zip code: 10701

US EPA RCRA (Resource Conservation and Recovery Act) information not reported; Site information reported by NYS DEC.

NYS DEC Manifested Waste Summary:

Waste Codes, Waste Units, and Transaction Types are only shown for the most recent year reported.

WASTE CODE	WASTE DESCRIPTION	WASTE AMOUNT	WASTE UNITS	TRANSACTION TYPE	YEAR
---------------	----------------------	-----------------	----------------	---------------------	------

B003	Petroleum oil or other liquid containing 500 ppm or greater of PCBs.	258	KILOGRAMS	GENERATED	1997
------	--	-----	-----------	-----------	------

Toxicity Information Summary

CHEMICAL NAME	CAS-NO	ACUTE TOX	TUMOR TOX	MUTAG TOX	REPRO TOX	IRRIT TOX	MCL
Petroleum oil or other liquid containing 500 ppm or greater	1336363	X	X		X		5 ug/L

Map Identification Number 217	BILL WOLF PETROLEUM	Facility Id: NYD987022191
-------------------------------	---------------------	---------------------------

AMOCO-ASHBURNTON 133 NEPPERHAM

YONKERS, NY NO ZIP PROVIDED

EPA (RCRA) Name: AMOCO
EPA (RCRA) Address: 366 NEPPERHAM AVE

YONKERS, NY 107016502

MAP LOCATION INFORMATION
Site location mapped by: ADDRESS MATCHING
Approximate distance from property: 617 feet to the SSEADDRESS CHANGE INFORMATION
Revised street: 133 NEPPERHAM AVE
Revised zip code: 10701

Part A notification date: 11/19/1992

US EPA RCRA Type: GENERATOR TYPE NOT GIVEN
Land Disposal: Receives offsite waste:
Storer: Treatment facility:Notification date: 11/19/1992
Incinerator:
Transporter:

Historically listed as the following USEPA RCRA Generator Size(s) as well:

SMALL QUANTITY GENERATOR

NYS DEC Manifested Waste Summary:

Waste Codes, Waste Units, and Transaction Types are only shown for the most recent year reported.

WASTE CODE	WASTE DESCRIPTION	WASTE AMOUNT	WASTE UNITS	TRANSACTION TYPE	YEAR
D001	Solid waste that exhibits the characteristic of ignitability	275	GALLONS	GENERATED	1993

Map Identification Number 218 **YONKERS CITY HALL ANNEX**
87 HEPPERHAN AVE
EPA (RCRA) Name: YONKERS CITY OF CITY HALL ANNEX
EPA (RCRA) Address: 87 NEPPERHAN AVE

Facility Id: NYR0000065631

YONKERS, NY 10701
YONKERS, NY 10701
ADDRESS CHANGE INFORMATION
Revised street: 87 NEPPERHAN AVE
Revised zip code: NO CHANGE

MAP LOCATION INFORMATION

Site location mapped by: ADDRESS MATCHING
Approximate distance from property: 740 feet to the S

US EPA RCRA Type: SMALL QUANTITY GENERATOR
Land Disposal: Receives offsite waste:
Storer: Treatment facility:

Notification date: 01/11/1999
Incinerator:
Transporter:

Part A notification date: 01/11/1999

NYS DEC Manifested Waste Summary:

Waste Codes, Waste Units, and Transaction Types are only shown for the most recent year reported.

WASTE CODE	WASTE DESCRIPTION	WASTE AMOUNT	WASTE UNITS	TRANSACTION TYPE	YEAR
D009	Mercury	929	POUNDS	GENERATED	1999

Toxicity Information Summary**CHEMICAL NAME**

CAS-NO	ACUTE TOX	TUMOR TOX	MUTAG TOX	REPRO TOX	IRRIT TOX	MCL
7439976	X	X	X	X	X	.002mg/L*

Map Identification Number 219 **M B KAPLAN BATTERY SUPPLIES INC**
79 PALISADES AVE
EPA (RCRA) Name: M B KAPLAN BATTERY SUPPLIES INC
EPA (RCRA) Address: 79 PALISADES AVE

Facility Id: NYD0019112143

YONKERS, NY 10701
YONKERS, NY 10701
ADDRESS CHANGE INFORMATION
Revised street: 79 PALISADE AVE
Revised zip code: NO CHANGE

MAP LOCATION INFORMATION

Site location mapped by: MANUAL MAPPING (3)
Approximate distance from property: 755 feet to the NNE

US EPA RCRA Type: GENERATOR TYPE NOT GIVEN
Land Disposal: Receives offsite waste:
Storer: Treatment facility:

Notification date: 01/03/1986
Incinerator:
Transporter: YES

Part A notification date: 01/03/1986

NYS DEC Manifested Waste Summary:

Waste Codes, Waste Units, and Transaction Types are only shown for the most recent year reported.

WASTE CODE	WASTE DESCRIPTION	WASTE AMOUNT	WASTE UNITS	TRANSACTION TYPE	YEAR
------------	-------------------	--------------	-------------	------------------	------

NONE Site reported by US EPA. No hazardous waste activity reported to NYS.

Map Identification Number 220 CONSOLIDATED EDISON

MH170-89 ELM ST

YONKERS, NY NO ZIP PROVIDED

Facility Id: NYP004101705

MAP LOCATION INFORMATION

Site location mapped by: ADDRESS MATCHING

Approximate distance from property: 828 feet to the E

ADDRESS CHANGE INFORMATION

Revised street: 89 ELM ST

Revised zip code: 10701

US EPA RCRA (Resource Conservation and Recovery Act) information not reported; Site information reported by NYS DEC.

NYS DEC Manifested Waste Summary:

Waste Codes, Waste Units, and Transaction Types are only shown for the most recent year reported.

WASTE CODE	WASTE DESCRIPTION	WASTE AMOUNT	WASTE UNITS	TRANSACTION TYPE	YEAR
------------	-------------------	--------------	-------------	------------------	------

D008 Lead

100 POUNDS GENERATED

2002

Toxicity Information Summary**CHEMICAL NAME**

CAS-NO	ACUTE TOX	TUMOR TOX	MUTAG TOX	REPRO TOX	IRRIT TOX	MCL
--------	-----------	-----------	-----------	-----------	-----------	-----

Lead	7439921	X	X	X	X	0.05mg/L*
------	---------	---	---	---	---	-----------

Map Identification Number 221CONSOLIDATED EDISON
V4421 WAVERLY ST & MAPLE

YONKERS, NY 10700

Facility Id: NYP004079943

MAP LOCATION INFORMATION

Site location mapped by: ADDRESS MATCHING

Approximate distance from property: 861 feet to the SE

ADDRESS CHANGE INFORMATION

Revised street: WAVERLY ST / MAPLE ST

Revised zip code: 10701

US EPA RCRA (Resource Conservation and Recovery Act) information not reported; Site information reported by NYS DEC.

NYS DEC Manifested Waste Summary:

Waste Codes, Waste Units, and Transaction Types are only shown for the most recent year reported.

WASTE CODE	WASTE DESCRIPTION	WASTE AMOUNT	WASTE UNITS	TRANSACTION TYPE	YEAR
B002	Petroleum oil or other liquid containing 50 ppm < PCBs < 500 ppm	829	KILOGRAMS	GENERATED	2001

Toxicity Information Summary

CHEMICAL NAME	CAS-NO	ACUTE TOX	TUMOR TOX	MUTAG TOX	REPRO TOX	IRRIT TOX	MCL
Petroleum oil or other liquid containing 50 ppm < PCBs < 500	1336363	X	X	X	X		5 ug/L

Map Identification Number 222

YONKERS CITY HALL
40 SOUTH BROADWAYEPA (RCRA) Name: YONKERS CITY OF CITY HALL
EPA (RCRA) Address: 40 S BROADWAY

Facility Id: NYR000059584

YONKERS, NY 10710

YONKERS, NY 107013704

MAP LOCATION INFORMATION

Site location mapped by: ADDRESS MATCHING

Approximate distance from property: 895 feet to the WSW

ADDRESS CHANGE INFORMATION

Revised street: NO CHANGE

Revised zip code: 10701

US EPA RCRA Type: SMALL QUANTITY GENERATOR

Land Disposal: Receives offsite waste:

Storer: Treatment facility:

Notification date: 08/24/1998

Incinerator:

Transporter:

Part A notification date: 08/24/1998

NYS DEC Manifested Waste Summary:

Waste Codes, Waste Units, and Transaction Types are only shown for the most recent year reported.

WASTE CODE	WASTE DESCRIPTION	WASTE AMOUNT	WASTE UNITS	TRANSACTION TYPE	YEAR
D009	Mercury	1580	POUNDS	GENERATED	1998

Toxicity Information Summary

CHEMICAL NAME	CAS-NO	ACUTE TOX	TUMOR TOX	MUTAG TOX	REPRO TOX	IRRIT TOX	MCL
Mercury	7439976	X	X	X	X		.002mg/L*

Map Identification Number 223

CONSOLIDATED EDISON
EPA (RCRA) Name: 24 SAINT CASIMIR AVENUE
EPA (RCRA) Address: CON ED - COLUMBUS AVE SUBSTATION
24 ST CASIMIR AVE

YONKERS, NY 10701

YONKERS, NY 107013304

Facility Id: NYD986979557

MAP LOCATION INFORMATION

Site location mapped by: ADDRESS MATCHING
Approximate distance from property: 940 feet to the ENE

ADDRESS CHANGE INFORMATION
Revised street: 24 ST CASIMIR AVENUE
Revised zip code: NO CHANGE

Part A notification date: 11/12/1991

US EPA RCRA Type: GENERATOR TYPE NOT GIVEN
Land Disposal: Receives offsite waste:
Storer: Treatment facility:

Notification date: 11/12/1991
Incinerator:
Transporter:

Historically listed as the following USEPA RCRA Generator Size(s) as well:

LARGE QUANTITY GENERATOR

NYS DEC Manifested Waste Summary:

Waste Codes, Waste Units, and Transaction Types are only shown for the most recent year reported.

WASTE CODE	WASTE DESCRIPTION	WASTE AMOUNT	WASTE UNITS	TRANSACTION TYPE	YEAR
B002	Petroleum oil or other liquid containing 50 ppm < PCBs < 500 ppm	1600	KILOGRAMS	GENERATED	1992
B007	Other PCB Wastes including contaminated soil, solids, sludges, clothing, etc.	10800	KILOGRAMS	GENERATED	1991

Toxicity Information Summary

CHEMICAL NAME	CAS-NO	ACUTE TOX	TUMOR TOX	MUTAG TOX	REPRO TOX	IRRIT TOX	MCL
Petroleum oil or other liquid containing 50 ppm < PCBs < 500	1336363	X	X		X		5 ug/L

Map Identification Number 224

CONSOLIDATED EDISON
V579-MAIN ST & WARBURTON AVE

NEW YORK, NY 10701

Facility Id: NYP004069555

MAP LOCATION INFORMATION

Site location mapped by: ADDRESS MATCHING
Approximate distance from property: 1028 feet to the W

ADDRESS CHANGE INFORMATION
Revised street: MAIN ST / WARBURTON AVE
Revised zip code: NO CHANGE

US EPA RCRA (Resource Conservation and Recovery Act) information not reported; Site information reported by NYS DEC.

NYS DEC Manifested Waste Summary:

Waste Codes, Waste Units, and Transaction Types are only shown for the most recent year reported.

WASTE CODE	WASTE DESCRIPTION	WASTE AMOUNT	WASTE UNITS	TRANSACTION TYPE	YEAR
B002	Petroleum oil or other liquid containing 50 ppm < PCBs < 500 ppm	2140	KILOGRAMS	GENERATED	2000
Toxicity Information Summary					
CHEMICAL NAME					
CAS-NO					
ACUTE TOX TUMOR MUTAG REPRO IRRIT MCL TOX TOX TOX TOX TOX					
Petroleum oil or other liquid containing 50 ppm < PCBs < 500					
1336363 X X X X 5 ug/L					

Facility Id: NYR0000036616

Map Identification Number 225 NYNEX

40 MAIN ST

EPA (RCRA) Name: NYNEX

EPA (RCRA) Address: 40 MAIN ST

YONKERS, NY 10701

YONKERS, NY 10701

MAP LOCATION INFORMATION

Site location mapped by: ADDRESS MATCHING

Approximate distance from property: 1156 feet to the W

US EPA RCRA Type: CONDITIONALLY EXEMPT SMALL QUANTITY GENERATOR

Land Disposal: Receives offsite waste:

Storer: Treatment facility:

Notification date: 03/17/1997

Incinerator:

Transporter:

Part A notification date: 03/17/1997

NYS DEC Manifested Waste Summary:

Waste Codes, Waste Units, and Transaction Types are only shown for the most recent year reported.

WASTE CODE	WASTE DESCRIPTION	WASTE AMOUNT	WASTE UNITS	TRANSACTION TYPE	YEAR
NONE	Site reported by US EPA. No hazardous waste activity reported to NYS.				
Map Identification Number 226 WABCO					
15 WELLS AVE					
EPA (RCRA) Name: WABCO					
EPA (RCRA) Address: 15 WELLS AVE BLDG 7					
YONKERS, NY 10701					
YONKERS, NY 10701					
Map Identification Number 227					
ADDRESS CHANGE INFORMATION					
Site location mapped by: ADDRESS MATCHING					
Approximate distance from property: 1168 feet to the NW					
ADDRESS CHANGE INFORMATION					
Revised street: NO CHANGE					
Revised zip code: NO CHANGE					

Facility Id: NYD982276925

US EPA RCRA Type: **SMALL QUANTITY GENERATOR**
 Land Disposal: **Receives offsite waste:**
 Storer: **Treatment facility:**

Notification date: **11/18/1993**
 Incinerator: **YES**
 Transporter: **YES**

Part A notification date: **11/18/1993**

NYS DEC Manifested Waste Summary:
 Waste Codes, Waste Units, and Transaction Types are only shown for the most recent year reported.

WASTE CODE	WASTE DESCRIPTION	WASTE AMOUNT	WASTE UNITS	TRANSACTION TYPE	YEAR
D007	Chromium	458	POUNDS	GENERATED	1998
D001	Solid waste that exhibits the characteristic of ignitability	2267	POUNDS	GENERATED	1995

Toxicity Information Summary

CHEMICAL NAME	CAS-NO	ACUTE TOX	TUMOR TOX	MUTAG TOX	REPRO TOX	IRRIT TOX	MCL
Chromium	7440473	X	X				50ug/L*

Map Identification Number 227

WESTINGHOUSE AIR BRAKE COMPANY
 15 WELL AVENUE-BLDG #7
 EPA (RCRA) Name: **WABCO PTD REPAIR CENTER**
 EPA (RCRA) Address: **PORT AUTH INDUST PK**

YONKERS, NY 10701

YONKERS, NY 10701

Facility Id: **NYD981872369**

MAP LOCATION INFORMATION
 Site location mapped by: **ADDRESS MATCHING**
 Approximate distance from property: **1168 feet to the NW**

ADDRESS CHANGE INFORMATION
 Revised street: **15 WELLS AVE**
 Revised zip code: **NO CHANGE**

US EPA RCRA Type: **GENERATOR TYPE NOT GIVEN**
 Land Disposal: **Receives offsite waste:**
 Storer: **Treatment facility:**

Notification date: **12/31/1986**
 Incinerator:
 Transporter:

Part A notification date: **12/31/1986**

Historically listed as the following USEPA RCRA Generator Size(s) as well:

SMALL QUANTITY GENERATOR

NYS DEC Manifested Waste Summary:
 Waste Codes, Waste Units, and Transaction Types are only shown for the most recent year reported.

WASTE CODE	WASTE DESCRIPTION	WASTE AMOUNT	WASTE UNITS	TRANSACTION TYPE	YEAR
D001	Solid waste that exhibits the characteristic of ignitability	800	POUNDS	GENERATED	1991
D001	Solid waste that exhibits the characteristic of ignitability	400	GALLONS	GENERATED	1989

D002 Solid waste that exhibits the characteristic of corrosivity
X726 Unknown waste type.
F003 Spent non-halogenated solvents
X726 Unknown waste type.

800 POUNDS 1989
1200 GALLONS 1989
1200 POUNDS 1988
400 POUNDS 1988

GENERATED
GENERATED
GENERATED
GENERATED

Map Identification Number 228 65 S BROADWAY INCORPORATED CLEANERS**Facility Id: NYD981087851**

65-50 BROADWAY
EPA (RCRA) Name: STAR CLEANERS
EPA (RCRA) Address: 65 S BROADWAY

YONKERS, NY 10701

YONKERS, NY 10701

MAP LOCATION INFORMATION

ADDRESS CHANGE INFORMATION
Revised street: 65 S BROADWAY
Revised zip code: NO CHANGE

Site location mapped by: ADDRESS MATCHING
Approximate distance from property: 1168 feet to the SW

US EPA RCRA Type: SMALL QUANTITY GENERATOR
Land Disposal: Receives offsite waste:
Storer: Treatment facility:

Notification date: 07/10/1985
Incinerator:
Transporter:

Part A notification date: 07/10/1985

Historically listed as the following USEPA RCRA Generator Size(s) as well:

LARGE QUANTITY GENERATOR**NYS DEC Manifested Waste Summary:**

Waste Codes, Waste Units, and Transaction Types are only shown for the most recent year reported.

WASTE CODE	WASTE DESCRIPTION	WASTE AMOUNT	WASTE UNITS	TRANSACTION TYPE	YEAR
F002	Spent halogenated solvents	960	POUNDS	GENERATED	1997
F002	Spent halogenated solvents	55	GALLONS	GENERATED	1986



*** NO CHEMICAL STORAGE FACILITIES IDENTIFIED WITHIN 1/4 MILE SEARCH RADIUS ***



*** NO TOXIC AIR, LAND AND WATER RELEASES IDENTIFIED WITHIN 1/4 MILE SEARCH RADIUS ***

*** WASTEWATER DISCHARGES IDENTIFIED WITHIN 1/4 MILE SEARCH RADIUS ***

PLEASE NOTE: * Compass directions can vary substantially for sites located very close to the subject property address.

Map Identification Number 229**40 SOUTH BROADWAY-ROOM 313**
40 SOUTH BROADWAY-ROOM 313

YONKERS, NY 107013872

Facility Id: NYU300040Alternate Name: YONKERS (C) DPW SEWAGE DISCHARGE
Mail Address 1: 40 SOUTH BROADWAY-ROOM 313
Mail Address 2:

YONKERS, NY 107013872

MAP LOCATION INFORMATIONSite location mapped by: ADDRESS MATCHING
Approximate distance from property: 886 feet to the SW**ADDRESS CHANGE INFORMATION**
Revised street: 40 S BROADWAY
Revised zip code: NO CHANGE

Contact Name:

JOHN LISZEWSKI COMM.

Contact Phone:

Standard Industrial
Code DescriptionFacility
TypeDischarge
IndicatorFacility
StatusPermit Issued
DatePermit Expiration
DateDate Permit
First Issued

OTHER

MINOR

ACTIVE



*** NO AIR DISCHARGE FACILITIES IDENTIFIED WITHIN 1/4 MILE SEARCH RADIUS ***



*** NO CIVIL & ADMINISTRATIVE ENFORCEMENT DOCKET FACILITIES IDENTIFIED WITHIN THE 1/4 MILE SEARCH RADIUS ***

U.S. EPA EMERGENCY RESPONSE NOTIFICATION SYSTEM (ERNS)
AT THE LOCATION OR POTENTIALLY AT THE LOCATION OF
32 John Street
Yonkers, NY 10701

* Any ERNS Spills listed below are NOT mapped in this report *

ONSITE ERNS (A count of these spills can be found in the distance interval table):
THIS SITE IS NOT FOUND IN THE ERNS DATABASE

POTENTIALLY ONSITE ERNS:
THIS SITE IS NOT FOUND IN THE ERNS DATABASE

Solid Waste Facilities

FACILITY ID	FACILITY NAME	STREET	CITY	ZIP
60C10	OLD SALEM			
60C17	PINCHBECK BROS. LEAF COMP			
60R22	YONKERS COMPACT STATION			
60R23	WESTCHESTER COUNTY TS			
60W03	METRO ENVIRO			
60W06	ROSSINI TRUCKING CORP.			
60W09	ARJR TRUCKING CORP.			
60W11	LAWTON ADAMS CONSTRUCTION			
60W12	BEDFORD HILLS PECKHAM MAT			
60Y17	PINCHBECK BROS.			
60W10	A.R.J.R. TRUCKING	PO BOX 1076	YONKERS	10703

FACILITY ID	FACILITY NAME	STREET	CITY	ZIP
0509452	HOTEL	125 TUCKER ROAD	YONKERS	UNKNOWN

FACILITY ID	FACILITY NAME	STREET	CITY	ZIP
9404354	CIS SITE			
0107206	OLD STATION	YONKERS AVE	YONKERS	UNKNOWN

FACILITY ID	FACILITY NAME	STREET	CITY	ZIP
9606764	FEEDER #71	DUNWOODIE TO RAINEX	NEW YORK CITY	UNKNOWN
0501332	JUDA CONSTRUCTION	300 FOLERTON AVE	YONKERS	UNKNOWN

FACILITY ID	FACILITY NAME	STREET	CITY	ZIP
9004571	TUMULO RESIDENCE	FRANK TUMULO RES	YONKERS	UNKNOWN
8909993	CASTLE OIL TERM.	ASHBURN & ELM ST.	YONKERS	UNKNOWN
0406031	252 BLAKE AVE	252 BLAKE AVE	YONKERS	UNKNOWN
0102525	YONKERS WATERFRONT RESTOR	MAIN ST	YONKERS	UNKNOWN

FACILITY ID	FACILITY NAME	STREET	CITY	ZIP
8911314	STREET LIGHTING CENTER	24 STION STREET	YONKERS	UNKNOWN
8904927	YONKERS SCHOOL BOARD #14	YONKERS SCHOOL BOARD #14	YONKERS	UNKNOWN
8904355	P.S. #8			
8903954	PUBLIC SCHOOL #6	PUBLIC SCHOOL #6	YONKERS	UNKNOWN
8800372	OFFICE BLDG # 984	NORTH BROADWAY	YONKERS	10701
8709515	STERN'S DEPT STORE			
8704341	ST. PAULS SCHOOL	77 REALLE AVE.	YONKERS	UNKNOWN
0412491	ARPARMENT COMPLEX	157 HILLTOP ACRES	YONKERS	UNKNOWN
0403463	SCHLOBOHM HOUSES	WALSH RD	YONKERS	UNKNOWN
0211770		157 HILLTOP ACRES	YONKERS	UNKNOWN
0211769		157 HILLTOP ACRES	YONKERS	UNKNOWN
0211767	PBS	157 HILLTOP ACRES	YONKERS	UNKNOWN

FACILITY ID	FACILITY NAME	STREET	CITY	ZIP
8603984	PURE FOODS	PURE FOODS PLANT	1	UNKNOWN
9314365			1	UNKNOWN
9314128			1	UNKNOWN

0100048
0009034
0003160
0001650

MANHOLE 112
TM 2106 SOUTH BROADWAY ON
SB #173

YONKERS
YONKERS
YONKERS
YONKERS

UNKNOWN
UNKNOWN
UNKNOWN
UNKNOWN

Hazardous Spills - MISC. SPILL CAUSES - Closed

FACILITY ID FACILITY NAME

8701776 COOKS

STREET
COOKS TAVERN

CITY

ZIP

8607993 METRO NORTH

MP 56.3
WESTCHESTER

UNKNOWN
UNKNOWN
UNKNOWN

9814827 AUGUST E MASERO CLUB

27 KNOLLWOOD PARK

YONKERS

UNKNOWN

0205401 CAPCI FROBER COMPARTMENT

NORTH ARMY RD

YONKERS

UNKNOWN

9908657 SCARSDALE RD &
POLE 105

105 LINWOOD AVE/LINWOOD P

YONKERS

10701

9903885 TRANSFORMER T13

EDGEMONT RD/WINDOM RD

YONKERS

10701

9902650 PROSPECT & RIVERDALE

STONELEITH ROAD /DIMS DALE

YONKERS

10701

9902541 STREET INTERSECTION

KENNEDY/MANHATTAN ST

YONKERS

10701

9902247 JUDGE RES

98 LOCKLAND AVE

YONKERS

10701

9813475 MANHOLE 256

MILE POST 13

YONKERS

10701

9812509 METRO NORTH RR

GLENNBROOK AVE

YONKERS

10705

9808115 CON ED POLE #11

WALNUT ST

YONKERS

10701

9807367 GETTY OIL STATION

NEPPERHAN AVE

YONKERS

10701

9703838 BATES AVENUE

BATES AVENUE

YONKERS

10701

9702261

511 COTHOFREND RD

YONKERS

10701

9702254

AT DAVENPORT AVE

YONKERS

10701

9612820

30 4TH ST

YONKERS

UNKNOWN

9612165 YONKERS WATER PLANT

NEPPERHAN AV

YONKERS

10701

9606246 YONKERS YARD

30 WEST STREET

YONKERS

UNKNOWN

9600781 MANHOLE 4913

CRESTWOOD UNIT SUBSTA

YONKERS

UNKNOWN

9509097 BASE OF POLE #6

ARMY RD N OF BEACH HILL

YONKERS

UNKNOWN

9504666 ROADWAY

YONKERS AVE.

YONKERS

UNKNOWN

9416002 ROBERT MARTIN

EXECUTIVE DRIVE

YONKERS

10701

9409517 BUENA VISTA AVE.

BUENA VISTA AVE.

YONKERS

UNKNOWN

9308516 RT. 87 SOUTH

NORTH OF YONKERS TOLL PL.

YONKERS

UNKNOWN

9203313 CONTRACTOR

HUDSON RIVER

YONKERS

10705

9012380 HUDSON RIVER

ELLIOOT AVE

YONKERS

10701

9012088 ROADSIDE

BUENA VISTA STREET

YONKERS

UNKNOWN

9010500 METRO NORTH

SOUTH AVE.

YONKERS

UNKNOWN

9008578 SAWMILL SOUTH AVE.

CON ED SUBSTATION

YONKERS

UNKNOWN

9000630 CON ED SUBSTATION

AMOCO S/S

YONKERS

UNKNOWN

8908440

53 FILBRIGHT TERRACE

YONKERS

10701

8707051 AZABI

NEPPERHAN AVE.

YONKERS

UNKNOWN

8701720 METRO NORTH

BUENA VISTA AVE

YONKERS

10701

8701445 CONSUMERS OIL

306 RAMSEY RD

YONKERS

UNKNOWN

0505102 VAULT 9764

SOUTH BROADWAY

YONKERS

UNKNOWN

0503290 VAULT #9816

BUENDA VISTA AVE

YONKERS

UNKNOWN

0503279 VAULT #18057

MARYLEW AVE

YONKERS

UNKNOWN

0500929

HARRIMAN STREET

YONKERS

UNKNOWN

0409386 RESIDENCE

254 EDWARDS PLACE

YONKERS

UNKNOWN

0408417 POLE 5

HAWTHORNE AVE

YONKERS

UNKNOWN

0408319 ENRICO FERM SCHOOL

27 POPULAR STREET

YONKERS

UNKNOWN

0407692 NYS THRUWAY NORTH BOUND

MAIN LINE MILE #4

YONKERS

UNKNOWN

0405528 POLE #1

11 MARIAN AV

YONKERS

UNKNOWN

0405445 DUNWOODIE SUBSTATION

125 SMART AND MARCO AVE

YONKERS

UNKNOWN

0404778 CON ED MANHOLE # 5235

FEEDER/CENTRAL PARK

YONKERS

UNKNOWN

0403530 CON ED VEHICLE # 901803

WASHINGTON/RT 9 A

YONKERS

UNKNOWN

0401971

100 BOLMER ST

YONKERS

UNKNOWN

0400800 REAR YARD

YONKERS AVE OFF DEAGAN
1 RAMBO PLACE/WHISTLER

YONKERS

UNKNOWN

NYP004052676	CONSOLIDATED EDISON	MH148-NEW MAIN	WESTCHESTER	UNKNOWN
NYP004086385	CONSOLIDATED EDISON	SCARSDALE FARM RD	WESTCHESTER	UNKNOWN
NYP004099446	CONSOLIDATED EDISON	CHEENWORTH & DREW	WESTCHESTER	UNKNOWN
NYP004101085	CONSOLIDATED EDISON	POLE W4 - PALUMBO ST	WESTCHESTER	UNKNOWN
NYP004111530	CONSOLIDATED EDISON	9 NEW & GROVE & WATER EXCAV	WESTCHESTER	10701
NYP004117131	CONSOLIDATED EDISON	56 INTERVALE	WESTCHESTER	UNKNOWN
NYD001705904	GESTETNER CORPORATION	GESTETNER PARK	YONKERS	UNKNOWN
NYD010944064	GESTETNER CORP	GESTETNER PARK PO BOX 819	YONKERS	UNKNOWN
NYP000913319	NYNEX	BROADWAY AND YONKERS AVE	YONKERS	10701
NYP004002549	CONSOLIDATED EDISON CO OF NY	MARONACK AVENUE	YONKERS	UNKNOWN
NYP004009254	CONSOLIDATED EDISON	MH 2057 - CARLE AVE	YONKERS	UNKNOWN
NYP004036398	CONSOLIDATED EDISON	HILLVIEW S/S	YONKERS	UNKNOWN
NYP004055679	CONSOLIDATED EDISON	MH7368	YONKERS	UNKNOWN
NYP004056446	CONSOLIDATED EDISON	MH10298-BROOKSIDE & HALT ST	YONKERS	10701
NYP004074423	CONSOLIDATED EDISON	ERG #171 #44 SUFFOLK TRAIL	YONKERS	UNKNOWN
NYP004095386	CONSOLIDATED EDISON	CARYL LANSCAPE	YONKERS	UNKNOWN
NYP004097101	CONSOLIDATED EDISON	MH13968-STANTON ST & SUMNER	YONKERS	UNKNOWN
NYP004098398	CONSOLIDATED EDISON	HARTY PL	YONKERS	UNKNOWN
NYP004101101	CONSOLIDATED EDISON	IRQUOIS POLE 15	YONKERS	10701
NYP004101291	CONSOLIDATED EDISON	DUNWOODE MH618	YONKERS	UNKNOWN
NYP004101713	CONSOLIDATED EDISON	MH176-CASHMERE ST & ELM ST	YONKERS	10701
NYP004110032	CONSOLIDATED EDISON	V 130	YONKERS	10703
NYR000102285	SACRED HEART HOUSING CORP	1 FINIAN SULLIVAN DRIVE	YONKERS	10700
NYR000103317	WESTCHESTER COUNTY WATER DISTRICT	SCARSDALE & CHRISTFIELD	YONKERS	10701
NYR000116665	GAZZETTE PRESS	16 YONKERS ST	YONKERS	

Wastewater Discharges

FACILITY ID	FACILITY NAME	STREET	CITY	ZIP
NYU200201				10703
NYU300082	NYC DEPT. OF ENV. PROTECTION		NEW YORK	UNKNOWN
NYU300090	4 IRVING PLACE ROOM 1618S		YONKERS C	10701
NYU300021	YONKERS C STORM SEW			

Air Releases

FACILITY ID	FACILITY NAME	STREET	CITY	ZIP
3611900108	NAVY RESERVE TRAINING	NO STREET ADDRESS	YONKERS	UNKNOWN

Hazardous waste codes presented in individual Toxic Information Profiles are defined below.

B002	Petroleum oil or other liquid containing 50 ppm or greater of PCBs but less than 500 ppm PCBs. This includes oil from electrical equipment whose PCB concentration is unknown, except for circuit breakers, reclosers and cable.
B003	Petroleum oil or other liquid containing 500 ppm or greater of PCBs.
B007	Other PCB Wastes including contaminated soil, solids, sludges, clothing, rags, and dredge material.
D001	Solid waste that exhibits the characteristic of ignitability, but is not listed under any other hazardous waste code.
D002	Solid waste that exhibits the characteristic of corrosivity, but is not listed under any other hazardous waste code.
D007	Chromium
D008	Lead
D009	Mercury
F002	The following spent halogenated solvents: Tetrachloroethylene, methylene chloride, trichloroethylene, 1,1,1-trichloroethane, chlorobenzene, 1,1,2-trichloro-1,2,2-trifluoroethane, ortho-dichlorobenzene, trichlorofluoromethane, and 1,1,2-trichloroethane; all spent solvent mixtures/blends containing, before use, a total of ten percent or more (by volume) of one or more of the above halogenated solvents or those listed in F001, F004, or F005; and still bottoms from the recovery of these spent solvents and spent solvent mixtures. (T)
F003	The following spent non-halogenated solvents: Xylene, acetone, ethyl acetate, ethyl benzene, ethyl ether, methyl isobutyl ketone, n-butyl alcohol, cyclohexanone, and methanol; all spent solvent mixtures/blends containing, before use, only the above spent non-halogenated solvents; and all spent solvent mixtures/blends containing, before use, one or more of the above non-halogenated solvents, and, a total of ten percent or more (by volume) of one or more of those solvents listed in F001, F002, F004, and F005; and still bottoms from the recovery of these spent solvents and spent solvent mixtures. (I)*

X726

Source: U. S. Environmental Protection Agency