

Phase I

Environmental Site Assessment

Centre Avenue Parcels

New Rochelle, New York

NP&V Job # 17103

April 21, 2017

Phase I

Environmental Site Assessment

Centre Avenue Parcels

New Rochelle, New York

THIS DOCUMENT CONTAINS 28 PAGES OF TEXT

COPIES AND CIRCULATION OF THIS REPORT ARE AS FOLLOWS:

Three (3) copies to client

One (1) copy retained in NP&V file

Prepared For: Don & Darren Monti
Renaissance Downtowns UrbanAmerica, LLC
9 Gerhard Road
Plainview, New York 11803

Prepared By: Nelson, Pope & Voorhis, LLC
572 Walt Whitman Road
Melville, New York 11747
Contact: Charles Voorhis
Phone: (631) 427-5665

Copyright © 2017 by Nelson, Pope & Voorhis, LLC

**Phase I
Environmental Site Assessment**

Centre Avenue Parcels

CONTENTS

1.0	<u>SUMMARY</u>	Page 1 of 28
2.0	<u>INTRODUCTION</u>	
	2.1 PURPOSE	Page 4 of 28
	2.2 DETAILED SCOPE OF SERVICES	Page 4 of 28
	2.3 LIMITATIONS AND EXCEPTIONS	Page 5 of 28
	2.4 SPECIAL TERMS AND CONDITIONS	Page 7 of 28
	2.5 USER RELIANCE	Page 8 of 28
3.0	<u>SITE DESCRIPTION</u>	
	3.1 OBJECTIVES	Page 9 of 28
	3.2 METHODOLOGY	Page 9 of 28
	3.3 LIMITATIONS	Page 9 of 28
	3.4 LOCATION AND LEGAL DESCRIPTION	Page 9 of 28
	3.5 EXISTING AND PAST USES	Page 9 of 28
	3.5.1 Current Use of the Property	Page 9 of 28
	3.5.2 Aerial Photography	Page 10 of 28
	3.5.3 Sanborn Maps	Page 10 of 28
	3.5.4 USGS Quadrangle Maps	Page 10 of 28
	3.5.5 Other Sources	Page 10 of 28
	3.5.6 Data Gaps	Page 10 of 28
	3.6 SITE AND VICINITY CHARACTERISTICS	Page 10 of 28
	3.7 DESCRIPTION OF SITE IMPROVEMENTS	Page 11 of 28
	3.8 ADJACENT LAND USES	Page 11 of 28
	3.9 NATURAL SETTING	Page 11 of 28
	3.9.1 Soils and Topography	Page 11 of 28
	3.9.2 Water Resources	Page 12 of 28
	3.9.3 Wetlands	Page 13 of 28
	3.9.4 Coastal Barrier Improvements/Flood Plains	Page 13 of 28
	3.9.5 Critical Habitat/Endangered Species	Page 13 of 28
4.0	<u>USER PROVIDED INFORMATION</u>	
	4.1 TITLE RECORDS	Page 14 of 28
	4.2 ENVIRONMENTAL LEINS OR ACTIVITY AND USE LIMITATIONS	Page 14 of 28
	4.3 SPECIALIZED OR ACTUAL KNOWLEDGE	Page 14 of 28
	4.4 COMMONLY KNOWN OR REASONABLY ASCERTAINABLE INFORMATIONS	Page 14 of 28
	4.5 PROPERTY VALUATION REDUCTION FOR ENVIRONMENTAL ISSUES	Page 14 of 28
	4.6 OWNER, PROPERTY MANAGER AND OCCUPANT INFORMATION	Page 14 of 28
	4.7 REASON FOR PERFORMING PHASE I ESA	Page 14 of 28

5.0	<u>ENVIRONMENTAL RECORDS AND HISTORICAL DATA REVIEW</u>	
	5.1 STANDARD ENVIRONMENTAL RECORD SOURCES	Page 15 of 28
	5.1.1 USEPA	Page 15 of 28
	5.1.2 NYSDEC	Page 17 of 28
	5.1.3 WCDH	Page 18 of 28
	5.1.4 Local Agencies	Page 19 of 28
6.0	<u>FINDINGS</u>	Page 20 of 28
7.0	<u>OPINIONS</u>	Page 21 of 28
8.0	<u>CONCLUSIONS</u>	Page 21 of 28
9.0	<u>DEVIATIONS & ADDITIONAL SERVICES</u>	Page 22 of 28
	9.1 DEVIATIONS	Page 22 of 28
	9.2 ADDITIONAL SERVICES	Page 22 of 28
10.0	<u>SIGNATURE OF ENVIRONMENTAL PROFESSIONAL</u>	Page 24 of 28
11.0	<u>REFERENCES</u>	Page 25 of 28
	<u>FIGURES</u>	Page 28 of 28
	<u>APPENDICES</u>	

**Phase I
Environmental Site Assessment**

**Centre Avenue Parcels
New Rochelle, New York**

1.0 SUMMARY

The subject property has been inspected and reviewed independently by Nelson, Pope & Voorhis, LLC (NP&V) in order to determine potential environmental or public health concerns. This report is intended to identify Recognized Environmental Conditions (as defined in ASTM Standards on Environmental Site Assessments for Commercial Real Estate) on the subject property based on four (4) components of a Phase I Environmental Site Assessment (ESA): records review, site reconnaissance, interviews and evaluation and reporting. **Appendix A** provides a statement of limiting conditions. **Appendix B** includes the resumes of key personnel.

The subject property is located in the City of New Rochelle, County of Westchester, New York. The approximately 0.5 acre property consists of two (2) tax parcels located immediately west of Huguenot Street and separated by Centre Avenue. The subject property may be more particularly described as Tax Lot #'s 2-417-0001, 2-437-0001 & 0003.

The subject property currently consists of two (2) parking lots. Reconnaissance of the subject property revealed the presence of two (2) circular asphalt patched areas within the northern parking lot and these are suspected to be filled pot holes. No evidence of areas of stressed vegetation, pools of discharge, or residue of toxic substances, chemical odors, or other such indicators noted during the site reconnaissance.

Aerial photographs from 1946 to 2011 were reviewed in order to determine if any prior uses occupied the subject property. The aerials from 1946 to 1985 depicted the presence of buildings on both parcels. These buildings appeared to be apartment buildings. The aerials from 1994 to 2011 depicted both parcels as they presently exist.

Sanborn map coverage from 1887 to 2003 was available for the subject property and the surrounding area. The maps from 1887 to 1903 depicted the northern parking lot as being a vacant lot and the southern parking lot as being developed with a single dwelling identified as "Huguenot Cottage." The maps from 1911 to 1951 revealed that the Huguenot Cottage was no longer present and had been replaced by an apartment building identified as "The Huguenot" or "Huguenot Apartments." The northern parking lot in these maps revealed that it was no longer vacant. This parcel was occupied by apartments and street level stores within a complex identified as "D&L Apartments." The maps from 1990 to 1992 revealed that the Huguenot Apartments were no longer present and had been replaced by the existing parking lot and that the northern parking lot was still occupied by the D&L Apartments. The remaining maps identified both parking lots as being present.

The USGS Quadrangle Maps from 1897 to 2013 were available for the subject property and surrounding area. The maps from 1897 to 1947 appeared to show significant development in the area of the subject property but the conditions specific to the subject site could not be ascertained. The remaining maps depicted the subject property as being located within a developed area. Copies of the historical topographic maps are provided in **Appendix G**.

An extensive government records search did not identify any sources of environmental degradation on the subject property. Several Federal, State and County documented regulated sites were noted in the vicinity of the subject property. Specifically, four (4) IHWDS and two (2) CORRACTS sites were located within one (1.0) mile; four (4) Brownfield, three (3) SWFs, two (2) RCRA HWTDS, thirteen (13) active and 151 closed spill incidents as well as ten (10) active and 123 closed LUST incidents are located within one-half (0.5) mile of the subject property. In addition, forty-four (44) PBS facilities, eighty-nine (89) RCRA Generators, two (2) PBS facilities, three (3) TRI sites and three (3) Air Dischargers are located within one-quarter (0.125) mile of the subject property.

A Tier 1 Vapor Encroachment Condition (VEC) Assessment was conducted as part of this Phase I ESA due to the proximity of several spill incidents. The assessment was conducted in accordance to the methods and procedures outlined within ASTM E2600-15, Standard Guide for Vapor Encroachment Screening on Property Involved in Real Estate Transactions.

For this assessment under conditions where the direction of groundwater flow can be ascertained critical search distances are used to determine if a VEC exists. Specifically the following distances are applied to the Tier I Assessment:

Upgradient Sources

1,760 feet for Chemical of Concern (COC)
520 feet for petroleum hydrocarbons

Cross-gradient Sources

365 feet for COC
165 feet for petroleum hydrocarbon LNAPL sources & 95 feet dissolved petroleum hydrocarbon sources with plume considerations

Down-gradient Sources

100 feet for COC/petroleum hydrocarbon LNAPL sources
30 feet dissolved petroleum hydrocarbon sources

Review of the regulatory agency database report provided for the subject property identified several sites located within the critical distances which documented a release or were involved in an activity which could result in a release of petroleum product or toxic chemicals. As a result, based on the information reviewed, it is concluded that a VEC cannot be ruled out.

This assessment has identified the following with respect to known recognized environmental conditions, controlled recognized environmental conditions, historical recognized environmental conditions and de minimus conditions in connection with the subject property, subject to the methodology and limitations of this report:

Two (2) recognized environmental conditions were noted on the subject property based on the site reconnaissance, interviews and regulatory agency records review.

1. The subject property was occupied by apartment buildings in the past. It is uncertain if subsurface structures associated with these apartment buildings (if present) have been properly removed.
2. The results of a Tier 1 Vapor Encroachment Condition (VEC) Assessment was conducted as part of this Phase I ESA and revealed the presence of several sites located within established critical distances which documented a release or were involved in an activity which could result in a release of petroleum product or toxic chemicals. As a result, based on the information reviewed, it has been concluded that a VEC cannot be ruled out.

No controlled recognized environmental conditions were noted on the subject property based on the site reconnaissance, interviews and regulatory agency records review.

No historical recognized environmental conditions were noted for the subject property based on the site reconnaissance, interviews and regulatory agency records review.

No de minimus conditions were noted on the subject property based on the site reconnaissance, interviews and regulatory agency records review.

NP&V has performed a Phase I Environmental Site Assessment in conformance with the scope and limitations of ASTM Practice E 1527-13 and USEPA AAI for the property located at Centre Avenue Parcels in New Rochelle, New York. Any exceptions to, or deletions from, this practice are described in Section 11.0 of this report. In conclusion, this assessment has revealed evidence of two (2) recognized environmental conditions in connection with the subject property, subject to the methodology and limitations of this report.

2.0 INTRODUCTION

2.1 PURPOSE

This report is intended to meet the format and requirements of the ASTM Standard Practice for Environmental Site Assessments, as published in ASTM E 1527-13 and USEPA AAI standards. Banks, insurance companies and prospective property purchasers require an understanding of existing and past property conditions and uses in order to assess the potential liabilities associated with a site. This assessment has been completed by a qualified environmental professional as defined in ASTM Standards. The objectives of this Environmental Site Assessment are stated as follows:

- Establish a basis of understanding of past and present use in order to determine potential environmental and/or public health risk.
- Establish a basis of understanding of surrounding uses, and area environmental resources in order to determine if the property is affected by such uses or resources.
- Identify, to the extent feasible, *recognized environmental conditions* (i.e., potential risk caused by the presence of Hazardous Substances or Petroleum Products) in connection with the site and adjoining properties.
- Identify any known or potential items in noncompliance with applicable Local, State or Federal laws and regulations.
- Specify how any items in noncompliance with applicable Local, State or Federal laws and regulations can be brought into compliance.
- Confirm the absence of environmental problems or quantify potential environmental liabilities. In the event such findings cannot be made, recommend further environmental sampling.

The final purpose of the report is to utilize the information gained to report "Recognized Environmental Conditions", a very important term defined and utilized in the ASTM Standards. Recognized Environmental Conditions are defined as follows:

The presence or likely presence of any hazardous substances or petroleum products on a property under conditions that indicate an existing release, a past release, or a material threat of a release of any hazardous substances or petroleum products into structures on the property or into the ground, groundwater, or surface water of the property. The term includes hazardous substances or petroleum products even under conditions in compliance with laws. The term is not intended to include de minimus conditions that generally do not present a threat to human health or the environment and that generally would not be the subject of an enforcement action if brought to the attention of appropriate governmental agencies. Conditions determined to be de minimis are not recognized environmental conditions.

2.2 DETAILED SCOPE OF SERVICES

This ESA has been completed by Nelson, Pope & Voorhis, LLC, in accordance with ASTM standards. The following documentation is intended to provide the financing institution with the information related to the environmental and public health integrity of the subject property.

The report was completed utilizing a variety of techniques and sources of information. The following is a procedural account of the methodology for report preparation:

- 1) Field inspection of the site was conducted including indoor and outdoor facilities and interview of site personnel and property owners, to document facilities and operations, and to determine applicable Federal, State and Local laws and regulations.
- 2) Inspection of areas surrounding the site was conducted in order to document surrounding uses as related to the integrity of the subject site.
- 3) Federal government records were researched including the NPL site list, the CERCLIS site list, and RCRA Hazardous Waste TSD Facilities and Generator Lists, and ERNS lists to determine if the site or adjacent sites are included in listings.
- 4) State government records were researched including NYS Department of Environmental Conservation (NYSDEC) Inactive Hazardous Waste Disposal site lists, landfills and solid waste disposal facilities, registered underground storage tanks (USTs), wastewater disposal sites, air emission sources, and leaking USTs/materials spill lists, to determine if the site or adjacent sites are included in listings.
- 5) City government records were researched including tank and drum registration, violations/enforcement action files.
- 6) Local government records were researched including zoning, assessor's records, building permit and Certificate of Occupancy to determine site compliance and history.
- 7) Records involving Transfer of Property were reviewed as available to determine site ownership and history where possible.
- 8) Published literature concerning on-site soils, and groundwater resources were reviewed as related to environmental audits to establish environmental resource information.
- 9) Additional interviews of past owners and operators, surrounding property owners/users were conducted as necessary.
- 10) Conclusions regarding the site were formulated based upon the above tasks.
- 11) No sampling of suspected recognized environmental conditions was completed as part of this report.
- 12) Non-scope issues such as asbestos, radon, lead based paint, wetlands, lead in drinking water, cultural and historic resources, endangered species, indoor air quality, mold, etc. are addressed with certain limitations noted herein. If obvious signs of such issues were observed during the site reconnaissance, such observations are indicated in the report. However, this report should not be considered a full asbestos survey, lead based paint report, wetlands delineation survey, mold assessment, etc. The recommendations of this will indicate if a full survey or report should be undertaken to fully determine if such issues exist on the subject property.

2.3 LIMITATIONS AND EXCEPTIONS

This report is dated, and is only valid for activities which occurred prior to the date of facility inspection. Activities, liabilities and alterations to environmental conditions documented in this report that may have occurred subsequent to the date of inspection are not included in this analysis.

There are several limitations of this study which should be understood. The study is intended to assess the potential for public health or environmental liabilities based upon examination of the subject property in accordance with the ASTM Standards. The ASTM Standards provide specific guidance with regard to radon, asbestos, lead in drinking water and lead based paint.

Analysis of the CERCLA implications with regard to the innocent purchaser defense under Superfund, finds that naturally occurring radon is not subject to CERCLA liability and is appropriately considered as a non-scope issue. Accordingly, this survey will not address radon gas, and will not involve or recommend air monitoring for radon gas. As a point of information for users of this report, radon is a colorless, odorless, inert gas which has become a common air contaminant of concern in certain geographic areas. Radon is a natural isotope, which is present most commonly in association with crystalline bedrock and at times other geologic deposits. Natural isotope decay, can emit radiation which causes health concerns due to inhalation (**Sax and Lewis, 1987**). Radon levels generally increase in areas where bedrock is close to the land surface, and generally creates a health related problem only where underground basements are constructed which may allow radon gas to accumulate in a manner which would cause exposure. Geographically, radon may be of concern in some portions of western Long Island, New York City and nearby counties. Absent these conditions radon gas presents less of a concern. Similarly, the ASTM Standards do not recognize liability with regard to asbestos that is part of the building materials of a structure, in accordance with CERCLA innocent purchaser defense under Superfund. If asbestos containing material is disposed of on a site however, such practice would be subject to Superfund response actions and should be identified. In the interest of serving the client, and addressing the needs of lending institutions, this report will identify observed asbestos containing material (ACM) on the site which may cause a health danger or is considered friable, as a non-scope issue. This report is not a full asbestos survey as would be required for building demolition, or identification of all possible sources of ACM, regardless of health danger.

Lead in drinking water and lead based paint are also issues which are considered to be non-scope under CERCLA innocent purchaser defense under Superfund. Lead based paint has been in use for many years, and it is likely that most older buildings will contain this paint. As a general rule, painted surfaces should be maintained and ingestion of paint products should be avoided. If disposal of these materials is involved, disclosure of this practice would be subject to the scope of this environmental audit. Lead in drinking water occurs generally as a result of past use of high lead content solder. Water left stagnant in pipes overnight or longer, may leach lead from these joints and affect drinking water quality. As a general rule, water should be run for several minutes in the morning where such plumbing is present.

This report cannot identify all sources of PCB containing oils. Common sources of these materials include transformers and fluorescent lamp ballast. Electric service transformers may include ground level or pole mounted units. These transformers are owned and maintained by the local utility, the entity responsible for their use and integrity. Transformers are inventoried and periodically inspected. Generally, electrical transformers are not manufactured to contain

PCB contaminated oils. Aggressive and destructive testing which would be required for definitive identification of PCB's is beyond the scope of this study. The study will however identify observed potential sources, fluid leaks, hazardous materials and/or petroleum substance disposal and other environmental or health hazards appropriate the scope of the survey.

It must be noted that the accuracy of any Environmental Site Assessment is limited to the information available during the time of the site survey, and from the records, files and drawings provided by the owner and released by governmental agencies; and, the accuracy and completeness of the information provided during interviews. **Appendix A** of this report contains a Supplemental Statement of Conditions for Phase I Environmental Audits. This list was established by the Environmental Assessment Association (EAA) in order to standardize procedures and understanding with regard to the scope of environmental audits. Charles J. Voorhis is an active member of the EAA and is a Certified Environmental Inspector (CEI). Nelson, Pope & Voorhis, LLC (NP&V), may be contacted if there are any questions regarding this analysis or the methods involved. The resumes of key personnel involved in the preparation of this report are included in **Appendix B**.

2.4 SPECIAL TERMS AND CONDITIONS

It is the responsibility of the user of this report (for example, the purchaser, potential tenant, owner lender or property manager) to provide certain segments of information utilized in the report. This would include reporting of any *environmental liens* (i.e. consideration against property for response action, cleanup or remediation of hazardous substances or petroleum product) encumbering the property or specialized knowledge or experience that would assist in identifying *recognized environmental conditions*.

It must be recognized that the level of inquiry is variable for each Phase I Environmental Site Assessment, depending upon the availability of information and quality of information received. As per the ASTM Standards, it should also be noted that the "environmental professional is not required to verify independently the information provided but may rely on information provided unless he or she has actual knowledge that certain information is incorrect or unless it is obvious that certain information is incorrect based on other information obtained in the Phase I Environmental Site Assessment or otherwise actually known to the environmental professional". Personnel involved in report preparation will make judgments on the accuracy of information and conduct additional research as necessary in order to meet the requirement of identifying recognized environmental conditions on the site. ASTM Standards provide a number of standards sources of historic information, any one of which may be sufficient. Nelson, Pope & Voorhis, LLC will seek to research as many sources of historic information as may be available as a means cross confirmation. Based on ASTM Standards, the Phase I Environmental Site Assessment is not intended to include any sampling or testing of materials associated with the project site (i.e. soil, water, air or building materials). Accordingly, this report will conform with this intent and no testing will be conducted.

2.5 USER RELIANCE

Nelson, Pope & Voorhis, LLC (NP&V) understands that our client (and their successors or assigns) are relying upon the contents of this Phase I Environmental Site Assessment report for the above referenced property in making a loan secured by or affecting the property and/or acquiring the property as the case may be. The format of this Phase I Environmental Site Assessment was predicated upon general guideline requirements established by individual lending institutions, American Society for Testing and Materials Standards (1527-13) and United States Environmental Protection Agency (USEPA) All Appropriate Inquiries (AAI) standards, various professional organizations, and our professional judgment.

The date of inspection, key personnel in the preparation of the report, and a list of persons interviewed is provided below in order to provide further insight into methodology:

Project Commenced:	April 7, 2017
Inspection Date:	April 17, 2017
Report Date:	April 28, 2017
Inspector/Preparer:	Charles J. Voorhis, CEP, AICP Steven J. McGinn, CEI Eric Arnesen, LPG
Persons Interviewed	None, Parking Lot

3.0 SITE DESCRIPTION

3.1 OBJECTIVES

The objective of the site reconnaissance is to obtain information indicating the likelihood of identifying recognized environmental conditions in connection with the subject property. The site reconnaissance typically involves observing the entire property as well as any buildings and/or facilities, if present.

3.2 METHODOLOGY

All areas of the property, which consists of a parking lot, were observed. The subject property was walked in order to identify potential recognized environmental conditions associated with the former use of the subject property and the uses surrounding the subject property.

3.3 LIMITATIONS

There were no limitations encountered during the site reconnaissance of the subject property and all areas were inspected without impediments.

3.4 LOCATION, SETTING AND LEGAL DESCRIPTION

The subject property is located in the City of New Rochelle, County of Westchester, New York. The approximately 0.5 acre property consists of two (2) tax parcels located immediately west of Huguenot Street and separated by Centre Avenue. The subject property may be more particularly described as Tax Lot #'s 2-417-0001, 2-437-0001 & 0003. **Figure 1** provides a location map depicting the subject property and the surrounding area. *All figures are located in a separate section immediately following the text of this report.*

3.5 EXISTING AND PAST USES

3.5.1 Current Uses of the Property

The subject property currently consists of two (2) parking lots. No structures were observed on the subject property. An aerial photograph depicting existing site conditions is provided by **Figure 2**.

3.5.2 Aerial Photography

Aerial photographs from 1946 to 2011 were reviewed in order to determine if any prior uses occupied the subject property. The aerials from 1946 to 1985 depicted the presence of buildings on both parcels. These buildings appeared to be apartment buildings. The aerials from 1994 to 2011 depicted both parcels as they presently exist. Copies of the historical aerial photographs are provided in **Appendix E**.

3.5.3 Sanborn Maps

Sanborn map coverage from 1887 to 2003 was available for the subject property and the surrounding area. The maps from 1887 to 1903 depicted the northern parking lot as being a vacant lot and the southern parking lot as being developed with a single dwelling identified as “Huguenot Cottage.” The maps from 1911 to 1951 revealed that the Huguenot Cottage was no longer present and had been replaced by an apartment building identified as “The Huguenot” or “Huguenot Apartments.” The northern parking lot in these maps revealed that it was no longer vacant. This parcel was occupied by apartments and street level stores within a complex identified as “D&L Apartments.” The maps from 1990 to 1992 revealed that the Huguenot Apartments were no longer present and had been replaced by the existing parking lot and that the northern parking lot was still occupied by the D&L Apartments. The remaining maps identified both parking lots as being present. A copy of the Sanborn maps is provided in **Appendix H**.

3.5.4 USGS Quadrangle Maps

The USGS Quadrangle Maps from 1897 to 2013 were available for the subject property and surrounding area. The maps from 1897 to 1947 appeared to show significant development in the area of the subject property but the conditions specific to the subject parcels could not be ascertained. The remaining maps depicted the subject parcels as being within a developed area. Copies of the historical topographic maps are provided in **Appendix G**.

3.5.5 Other Sources

No other sources were reviewed as part of this Phase I ESA.

3.5.6 Data Gaps

The aerial photographs received exceeded the five (5) year interval in several consecutive photographs in the series as noted above. The data gap has been evaluated and it is noted that prior to being utilized for automobile parking the property was historically utilized primarily for residential purposes as well as commercial stores to a lesser degree. Therefore, no loss of relevant information has occurred with regard to the investigation of past uses of the property.

3.6 SITE AND VICINITY CHARACTERISTICS

The subject property currently consists of two (2) parking lots. Reconnaissance of the subject property revealed the presence of two (2) circular asphalt patched areas within the northern parking lot and these are suspected of being filled pot holes. An aerial photograph depicting the existing condition of the subject property is provided as **Figure 2**.

The area immediately surrounding the subject property consists of religious, residential and commercial uses that are described in more detail in Section 3.3.5. An aerial photograph depicting the surrounding properties uses is provided as **Figure 3**.

3.7 DESCRIPTION OF SITE IMPROVEMENTS

The subject property currently consists of two (2) parking lots. No buildings, facilities or improvements were observed to be present.

No evidence of areas of stressed vegetation, pools of discharge, or residue of toxic substances, chemical odors, or other such indicators noted during the site reconnaissance.

3.8 Adjacent Land Current/Past Uses

Current land use at the subject property and surrounding area is described based on aerial photographs and visual observations. The subject property is surrounded by commercial and residential properties as well as a church. An aerial photograph depicting the surrounding property uses is provided as **Figure 3**

North: Church.

South: Commercial properties.

East Huguénot Street, beyond which lies commercial and residential properties and the eastern extension of Centre Avenue.

West: Commercial properties.

Past uses in the vicinity of the subject property is described based on review of historic aerial photographs, Sanborn maps and a field inspection. Prior to being utilized for automobile parking the property was historically utilized primarily for residential/apartment purposes as well as commercial stores to a lesser degree.

3.9 NATURAL SETTING

3.9.1 Soils and Topography

The surficial geology of a site can often provide insight into the past activities on a given parcel of land. The Soil Survey of Putnam and Westchester Counties, conducted by the U.S. Department of Agriculture in 1994 is a useful source of soils information, which identifies soil types resulting from natural deposition and modification, as well as man-induced alterations associated with land use.

The subject property is comprised of soil types: Uf - Urban Land. The characteristics of this soil type is identified as follows (**Seifried et al., 1994**):

Urban Land (Uf) – This unit consists of areas where at least 60 percent of the land surface is covered with buildings or other structures. The areas include parking lots, shopping centers, industrial parks and institutional sites. Much of the urban land is in business centers of villages and cities.

The nature of the surrounding area is predominantly commercial retail. The subject properties have flat topography. Neither soils nor topography appear to pose a constraint to the current use of the subject property. The depth to bedrock in the vicinity of the subject property is approximately five (5) to twenty-five (25) feet below grade. Soils on site and in the area are illustrated in **Figure 5**.

3.9.2 Water Resources

Groundwater in the area of the subject properties is primarily derived from precipitation. Precipitation entering the soils in the form of recharge, passes through the unsaturated zone to a level below which all strata are saturated, referred to as the water table.

The subject property is to the west of Ferris Creek, indicating that in the horizontal plane, flow is generally toward the east. Groundwater will be ultimately discharged from the subsurface system into Ferris Creek and eventually into the Long Island Sound.

No site specific or regional groundwater elevation was available for the area of the subject property. As a result, the elevation and depth to groundwater underlying the subject property could not be estimated.

The area surrounding the subject properties are serviced by Westchester County Water District 1 which receives water from the Catskill and Delaware Aqueducts run by the NYC DEP. The distribution system in the area of the subject properties is illustrated in **Figure 7**.

3.9.3 Wetlands

The subject property was inspected to identify the possible presence of any wetland vegetation and/or water surfaces that would sustain wetland vegetation. The site reconnaissance did not reveal any evidence of wetlands or wetland species on the subject property. NYSDEC Freshwater Wetland Maps and National Wetland Inventory Maps did not depict any regulated wetlands on the subject property. **Figures 8** and **9**, respectively provide the NYSDEC Freshwater Wetlands Map and the National Wetlands Inventory Map for the area surrounding the subject property. This report is not a substitute for an inspection of the subject property by a qualified biologist.

3.9.4 Coastal Barrier Improvements/Flood Plains

The subject property is not located in the vicinity of a coastal area; therefore, no coastal barrier improvements exist or are required. The subject property is located in Flood Zone X, an area of minimal flooding. The flood plain map community panel is provided as **Figure 10**.

3.9.5 Critical Habitat/Endangered Species

The subject property is not located within any identifiable critical habitat areas. The property has been subject to environmental inspection and review. No endangered species have been identified in association with the subject property. This report is not a substitute for inspection of the site by a qualified wildlife biologist.

4.0 USER PROVIDED INFORMATION

The purpose of this section as defined in Section 6 of the ASTM E1527-13 is to describe tasks to be performed by the user (the individual or entity for which this document has been prepared) that will help identify the possibility of recognized environmental conditions in connection with the subject property. This information does not require the technical expertise of an environmental professional and is generally not performed by environmental professionals who prepare Phase I Environmental Site Assessments. The information provided in this section is the sole responsibility of the user and has been included in this report if provided by the user.

4.1 Title Records

No Chain of Title information was provided for our review.

4.2 Environmental Liens or Activity and Use Limitations

No environmental liens appear to have been imposed on the subject property. No other activity or use limitations have been imposed on the subject property to best of our knowledge.

4.3 Specialized Knowledge

The subject property is vacant and no information was provided during the reconnaissance of the subject property.

4.4 Commonly Known or Reasonably Ascertainable Information

No commonly known or reasonably ascertainable information was available for the subject property.

4.5 Property Valuation Reduction for Environmental Issues

Based on the reconnaissance and documentation review conducted as part of this Phase I ESA, no reduction in the price of the land is warranted due to the presence of hazardous or toxic materials provided the recommendations contained in this report are satisfactorily addressed.

4.6 Owner, Property Manager and Occupant Information

The New Rochelle Tax Assessor records indicated that the owner is the City of New Rochelle.

4.7 Reason for Performing Phase I ESA

This Phase I ESA has been completed in order to facilitate the transfer of ownership of the subject property.

5.0 ENVIRONMENTAL RECORDS AND HISTORICAL DATA REVIEW

With the understanding of the facilities at the subject property, it is important to establish the environmental and regulatory conditions of the subject property and surrounding area, as related to public health and environmental issues. This section of the report includes a review of agency records, soils and groundwater resources and historical data review. The site inspection and the environmental and regulatory conditions form the basis for conclusions regarding the risks and liabilities associated with the subject property.

5.1 STANDARD ENVIRONMENTAL RECORD SOURCES

A search of Federal, State and Local databases was performed in order to provide a profile of the site and surrounding area with regard to published government agency records. The procedures employed adhere as closely as possible to ASTM standards.

Contact was made with the United States Environmental Protection Agency (USEPA), the New York State Department of Environmental Conservation (NYSDEC), the Suffolk County Department of Health Services (SCDHS), and local government regarding environmental and/or public health concerns associated with the subject property.

5.1.1 United States Environmental Protection Agency

The United States Environmental Protection Agency was contacted in order to obtain information regarding the National Priorities List (NPL), and sites documented on the Comprehensive Environmental Response Compensation and Liability Information System (CERCLIS). The NPL defines all known hazardous material waste sites, which are described by the Federal Government as needing immediate cleanup action. All hazardous material waste sites considered for addition to the NPL are listed in the CERCLIS list.

Review of the NPL Site List (search distance 1.0 mile), Delisted NPL Site List (search distance 0.5 miles) and the CERCLIS and CERCLIS No Further Remedial Action Plan (NFRAP) lists (search distance 0.5 miles) finds the following with respect to the subject property and surrounding area:

1. Subject property did not appear on the NPL, Delisted NPL or CERCLIS lists.
2. There were no sites appearing on the NPL list located within one (1.0) mile of the subject property.
3. There were no sites appearing on the Delisted NPL list located within one half (0.5) mile of the subject property.
4. There were no sites appearing on the CERCLIS list located within one-half (0.5) mile of the subject property.
5. There were no sites appearing on the CERCLIS NFRAP list located within one-half (0.5) mile of the subject property.

The CERCLIS list is a compilation of known or suspected uncontrolled or abandoned hazardous waste sites in the United States. These sites have either been investigated, or are currently under investigation by the EPA for the release, or threatened release of hazardous substances. Once a site is placed in CERCLIS, it may be subjected to several levels of review and evaluation and ultimately placed on the National Priorities List (NPL). It should be noted, however, that the presence of a site on this list does not confirm the presence of an environmental problem or a public health threat.

The USEPA was also contacted in order to obtain information concerning RCRA TSD facilities (treatment, storage, and disposal of hazardous wastes, as defined and regulated by the Resource Conservation and Recovery Act, RCRA), and RCRA Generators (of hazardous wastes as defined and regulated by RCRA). RCRA TSD facilities are sites that treat, store or dispose of wastes that can be toxic, flammable, corrosive, explosive or otherwise hazardous; and, RCRA Generators are sites that generate or transport wastes of the above noted characteristics. The Corrective Action Activity (CORRACTS) database of hazardous waste facilities was reviewed. The search also included review of the Emergency Response Notifications System (ERNS) list, which is a list of reported releases or spills in quantities greater than reportable quantities, Federal Permit Compliance System Toxic Wastewater Discharges (PCSTWD) which permits toxic wastewater discharges and Federal Civil Enforcement Docket (CED) which lists judiciary cases filed on behalf of the EPA by the Department of Justice.

Review of the RCRA TSD Facilities List (search distance 1.0 mile), the PCSTWD and CED facilities (search distance 0.25 mile), the RCRA Generator List (search distance, subject property and adjoining properties), and the ERNS List (search distance, subject property only) finds the following with respect to the subject property and surrounding area:

1. Subject property did not appear on the RCRA TSD Facilities List, or the ERNS List.
2. Subject property was not listed on the RCRA Generators list.
3. The subject property was not listed as a Civil Enforcement Docket (CED) Facility.
4. The subject property was not listed as a Permit Compliance System Toxic Wastewater Discharger.
5. There were no sites listed as a RCRA TSD facility identified within close proximity to the subject property. Information regarding the two (2) RCRA TSD site located with one-half (0.5) mile of the subject property is provided in **Appendix C**.
6. There were no CORRACTS facilities located within close proximity of the subject property. Information regarding the two (2) CORRACTS facilities located within one (1.0) mile of the subject property is provided in **Appendix C**.
7. There were ten (10) RCRA Generators listed within 200 feet of the subject property. Information regarding the seventy-nine (79) additional RCRA Generators located within one-quarter (0.25) mile of the subject property is provided in **Appendix C**.
 - a. Con Edison (Facility ID# NYP004211728), located 79 feet to the east-southeast at the intersection of Huguenot Street and Centre Street. The generator type for this facility was not provided. This facility was reported by the USEPA. No hazardous waste activity reported to New York State.

- b. Con Edison (Facility ID# NYP004308359), located 79 feet to the east-southeast at the intersection of Huguenot Street and Centre Street. The generator type for this facility was not provided. This facility was reported to have produced 300 pounds of lead in 2013.
 - c. Con Edison (Facility ID# NYP004332961), located 79 feet to the east-southeast at the intersection of Huguenot Street and Centre Street. The generator type for this facility was not provided. This facility was reported to have produced 100 pounds of lead in 2013.
 - d. Con Edison (Facility ID# NYP004411728), located 79 feet to the east-southeast at the intersection of Huguenot Street and Centre Street. The generator type for this facility was not provided. This facility was reported to have produced 200 pounds of lead in 2010.
 - e. Con Edison (Facility ID# NYP004676839), located 79 feet to the east-southeast at the intersection of Huguenot Street and Centre Street. The generator type for this facility was not provided. This facility was reported to have produced 1,000 pounds of lead in 2014.
 - f. Con Edison (Facility ID# NYP004677530), located 79 feet to the east-southeast at the intersection of Huguenot Street and Centre Street. The generator type for this facility was not provided. This facility was reported to have produced 500 pounds of lead in 2014.
 - g. Eric S. Turner & Co., Inc. (Facility ID# NYD002015402), located 144 feet to the west at 33-35 Centre Avenue. This facility was identified as a conditionally exempt small quantity generator that produced a solid waste that exhibits the characteristic of corrosivity (330 gallons, 2004 and 2,900 pounds, 1992), chromium (300 pounds, 2004 and 380 gallons, 1993), tetrachloroethylene (4 gallons, 1999), solid waste that exhibits the characteristic of ignitability (110 gallons, 1994), barium (1,500 pounds, 1990), lead (110 gallons, 1989) and 1,1,1-trichloro-ethane (50 gallons, 1985).
 - h. Con Edison (Facility ID# NYP004365318), located 196 feet to the west-northwest at the intersection of Centre Street and Relyea Place. The generator type for this facility was not provided. This facility was reported to have produced 400 pounds of lead in 2013.
 - i. Con Edison (Facility ID# NYP004379020), located 196 feet to the west-northwest at the intersection of Centre Street and Relyea Place. The generator type for this facility was not provided. This facility was reported to have produced 300 pounds of lead in 2013.
 - j. Telesector Resources Group (Facility ID# NYD986961605), located 198 feet to the south-southeast at 342 Huguenot Street. This facility has historically been listed as a small quantity generator that produced a solid waste that exhibits the characteristic of ignitability (230 pounds, 1997), mercury (4 gallons, 1993) and PCB articles containing 500 ppm or greater of PCBs, excluding small capacitors (364 kilograms, 1991).
8. There were no CED facilities within one-quarter (0.25) mile of the subject property.
9. There were no PCSTWD facilities located within one-quarter (0.25) mile of the subject property.

The RCRA Generator program is intended to track the origin and destination of hazardous waste, and there is no indication that listing on this inventory constitutes an environmental threat.

5.1.2 New York State Department of Environmental Conservation (NYSDEC)

The NYSDEC is charged with the responsibility of registering inactive hazardous waste disposal sites, and administering the investigation and cleanup of such sites. The NYSDEC inventory is contained in the publication, Inactive Hazardous Waste Disposal Sites in New York State. The inventory provides the location, extent of contamination and remediation status of each listed site in New York State. Accordingly, the registry of the NYSDEC was consulted for information on Inactive Hazardous Waste Disposal Sites (IHWDS). The NYSDEC provides information regarding Hazardous Substance Waste Disposal Sites (HSWDS) that are sites contaminated with toxic substances but are not eligible for state cleanup funding programs. The NYSDEC provides information regarding Brownfield cleanup sites - these are sites that are abandoned, idled or under-used industrial and/or commercial sites where expansion or redevelopment is complicated by real or perceived environmental contamination. Similarly, the NYSDEC is responsible for permitting Solid Waste Facilities (SWF) - these are facilities including landfills, incinerators, transfer stations and other solid waste management sites. The NYSDEC also registers Petroleum Bulk Storage (PBS) where the total storage capacity at the facility exceeds 1,100 gallons, Chemical Bulk Storage (CBS), Major Oil Storage Facilities (MOSF) and Toxic Release Inventory Sites (TRI). Finally, the NYSDEC regulates and monitors Air Discharges and NYS Toxic Spills which include Leaking Underground Storage Tanks (LUSTs).

Review of the IHWDS List (search distance 1.0 mile), Brownfield Sites and HSWDS List, SWF, CBS and MOSF lists, and LUST Lists (search distance 0.5 miles), TRI and Air Discharge sites (search distance 0.25 miles) and the PBS List (search distance, subject property and adjoining properties) finds the following with respect to the subject property and surrounding area:

1. The subject property was not listed as an IHWDS, Brownfields or HSWDS site.
2. The subject property was not listed as a SWF, CBS, or as a MOSF facility.
3. The subject property was not listed as a NYS Toxic Spill site or as having a LUST incident.
4. The subject property was not listed as a TRI Site.
5. The subject property was not listed on the NYS Air Discharge list.
6. The subject property was not identified as a PBS facility.
7. There were no IHWDS listing located within 200 feet of the subject property. Information regarding the four (4) additional listing within one (1.0) mile of the subject property is provided in **Appendix C**.
8. There were no HSWDS facilities located within one-half (0.5) mile of the subject property.

9. There were no Brownfields Sites located within close proximity of the subject property. Information regarding the four (4) sites located within one half (0.5) mile of the subject property is provided in **Appendix C**.
10. There were no SWF listings identified within close proximity of the subject property. Information regarding the three (3) facilities located within one-half (0.5) mile of the subject property is provided in **Appendix C**.
11. There were four (4) State Registered PBS facilities located within close proximity of the subject property. Information regarding the forty (40) facilities located within one-quarter (0.25) mile of the subject property is provided in **Appendix C**.
 - a. Seasonwein Management, LLC (Facility ID# 3-169773), located 161 feet to the east at 54 Centre Avenue. This facility is listed as utilizing one (1), 2,000 gallon underground tank for the storage of #2 fuel oil.
 - b. Huguenot Holdings, LLC (Facility ID# 3-502626), located 183 feet to the south-southwest at 347 Huguenot Street. This facility is listed as utilizing one (1), 2,500 gallon above ground tank for the storage of #2 fuel oil.
 - c. 323 & 327 Huguenot Street (Facility ID# 3-600387), located 184 feet to the north-northeast at 323 & 327 Huguenot Street. This facility is listed as formerly utilizing a 1,000 gallon and 5,000 gallon above ground tanks which were removed in 1992. The contents of the tanks was not reported.
 - d. Verizon New York, Inc. (NY96332) (Facility ID# 3-184586), located 191 feet to the south-southeast at 342 Huguenot Street. This facility is listed as formerly utilizing three (3), 5,000 gallon underground and one (1), 500 gallon above ground tanks for the storage of diesel fuel. All of these tanks were removed from the property between 1990 and 1997. This facility is listed as currently utilizing a 300 gallon above ground tank and a 6,000 gallon underground tank for the storage of diesel fuel.
12. There were no State Registered CBS facilities identified within 200 feet of the subject property. Information regarding the two (2) facilities located within one-half (0.5) mile of the subject property is provided in **Appendix C**.
13. There were no State Registered MOSF facilities located within one-half (0.5) mile of the subject property.
14. There were no TRI sites within 200 feet of the subject property. Information regarding the three (3) facilities located within one-half (0.5) mile of the subject property is provided in **Appendix C**.
15. There was one (1) Air Discharger located within 200 feet of the subject property. Information regarding the two (2) Air Dischargers located within one-quarter (0.25) mile of the subject property is provided in **Appendix C**.
 - a. Eric S. Turner & Co., Inc. (Facility ID# 3611900260), located 160 feet to the west at 33-35 Centre Street. This facility maintains an operating status with a classification for the potential uncontrolled emissions of less than 100 tons per year of total HAP pollutants.
16. There were ten (10) active and 123 closed LUST incidents identified within one-half (0.5) mile of the subject property. All but two (2) of the active incidents were located cross or down gradient of the subject property. The two (2) up gradient incidents were reported as the result of tank test failures and resulted in the release of an unknown quantity of petroleum product. All of the closed incidents have been addressed to the satisfaction of the NYSDEC and are not expected to impact the subject property. Information regarding these closed LUST incidents is contained in **Appendix C**.

The NYSDEC also responds to incidents involving oil spills. The Department maintains a logbook and files on all reported and actual incidents at the NYSDEC offices at Stony Brook. This file was reviewed in conjunction with the subject property. Thirteen (13) active and 151 closed spill incidents were identified within one-half (0.5) mile of the subject property between 1985 and 2017. Only two (2) of the active incidents are located upgradient of the subject property. All of the remaining active were located either cross or down gradient of the subject property, were relatively minor and addressed to the satisfaction of the NYSDEC. Information regarding the closed spill incidents is provided in **Appendix C**.

5.1.3 Westchester County Department of Health (WCDH)

The WCDH performs many important functions in environmental resource protection. These include inspection of facilities that use or store significant quantities of toxic or hazardous material or generate waste. WCDH files were not available prior to the completion of this report. Any information, once received will be forwarded as an addendum.

5.1.4 Local Agencies

Freedom of Information requests have been submitted to the City of New Rochelle. The Building Department records were not received prior to the completion of this report. Any pertinent information received will be included in an addendum to this report. The Town Zoning Code identifies the property as being zoned C-2. Site zoning is illustrated in **Figure 4**. The New Rochelle Tax Assessor records indicated that the owner is the City of New Rochelle.

6.0 FINDINGS

This environmental inspection report, has been conducted in order to provide the prospective purchaser and lending institutions with accurate and complete information regarding the subject property, surrounding area, historic uses, agency records and regulations, and additional environmental considerations. Based upon this report, the limitations of this report and the methodology employed, the following statement is provided:

NP&V has performed a Phase I Environmental Site Assessment for the property located at Centre Avenue Parcels in New Rochelle, New York. This ESA has been prepared in conformance with the scope and limitations of ASTM Practice E 1527-13 and USEPA AAI. Any exceptions to or deletions from this practice are described in Section 2.0 (Special Terms and Conditions, and Limitations and Exceptions), as well as **Appendix A** of this report.

This assessment has identified the following with respect to known recognized environmental conditions, controlled recognized environmental conditions, historical recognized environmental conditions and de minimus conditions in connection with the subject property, subject to the methodology and limitations of this report:

Two (2) recognized environmental conditions were noted on the subject property based on the site reconnaissance, interviews and regulatory agency records review.

1. The subject property were occupied by apartment buildings in the past. It is uncertain if subsurface structures associated with these apartment buildings (if present) had been properly removed.
2. A Tier 1 Vapor Encroachment Condition (VEC) Assessment was conducted as part of this Phase I ESA and the results revealed the presence of several sites located within established critical distances which documented a release or were involved in an activity which could result in a release of petroleum product or toxic chemicals. As a result, based on the information reviewed, it has been concluded that a VEC cannot be ruled out.

No controlled recognized environmental conditions were noted on the subject property based on the site reconnaissance, interviews and regulatory agency records review.

No historical recognized environmental conditions were noted for the subject property based on the site reconnaissance, interviews and regulatory agency records review.

No de minimus conditions were noted on the subject property based on the site reconnaissance, interviews and regulatory agency records review.

7.0 OPINIONS

It is the opinion of the environmental professional who completed this report that there are no controlled recognized environmental conditions, no historical environmental conditions and no de minimus condition were present on the subject property. However, two (2) recognized environmental conditions were noted. Based on these observations the following recommendations are offered.

1. A Ground Penetrating Radar (GPR) survey of the subject property should be completed in order to determine if any subsurface structures associated with the former buildings are present on the subject property.
2. A soil vapor intrusion study of the subject property should be conducted to determine if the subject property is being impacted by subsurface vapor migration from nearby facilities.

8.0 CONCLUSIONS

This assessment was performed at the Client's request using the methods and procedures consistent with good commercial or customary practice designed to conform with acceptable industry standards.

This report is expressly and exclusively for the sole use and benefit of the Client identified on the first page of this report and is not for the use or benefit of, nor may it be relied upon by, any other person or entity without the advance written consent of NP&V.

The independent conclusions represent NP&V's best professional judgment based on information and data available to the consultant during the course of this assignment. NP&V's evaluations, analyses and opinions are not representations regarding either the design integrity, structural soundness or actual value of the property. Factual information including operations, site conditions and available test data provided by the Client or their representative have been assumed to be correct and complete. The conclusions presented are based on the data provided, observations and conditions that existed on the date of the assessment.

NP&V has performed a Phase I Environmental Site Assessment in conformance with the scope and limitations of ASTM Practice E 1527-13 and USEPA AAI for the property located at Centre Avenue Parcels in the City of New Rochelle, County of Westchester, New York. Any exceptions to, or deletions from, this practice are described in Section 11.0 of this report. This assessment has not revealed any evidence of controlled recognized environmental conditions, historical environmental conditions or de minimus conditions with regards to the subject property. However, two (2) recognized environmental conditions were observed.

9.0 DEVIATIONS & ADDITIONAL SERVICES

9.1 Deviations

This report was completed in accordance with the standards set forth in the ASTM E 1527-13 and the USEPA AAI.

This report was completed in accordance with the standards set forth in the ASTM E 1527-13 and the USEPA AAI. ASTM protocols identify asbestos containing material (ACM) as a non-scope issue. In the interest of serving the client, observations concerning ACM are included herein. This visual assessment should not be considered an asbestos survey which would be required for building demolition and/or identification of all possible sources of ACM, regardless of health danger. Based on observations made during the site reconnaissance, the following is noted:

1. No suspect friable ACM material was observed during the reconnaissance of the subject property.

The observation noted above is not intended to eliminate any other possible sources which may or may not be present.

No other deviations from these standards were undertaken during the completion of this report.

9.2 Additional Services

A Tier 1 Vapor Encroachment Condition (VEC) Assessment was conducted as part of this Phase I ESA due to the proximity of several spill incidents. The assessment was conducted in accordance to the methods and procedures outlined within ASTM E2600-15, Standard Guide for Vapor Encroachment Screening on Property Involved in Real Estate Transactions.

For this assessment under conditions where the direction of groundwater flow can be ascertained critical search distances are used to determine if a VEC exists. Specifically the following distances are applied to the Tier I Assessment:

Upgradient Sources

1,760 feet for Chemical of Concern (COC)

520 feet for petroleum hydrocarbons

Cross-gradient Sources

365 feet for COC

165 feet for petroleum hydrocarbon LNAPL sources & 95 feet dissolved petroleum hydrocarbon sources with plume considerations

Down-gradient Sources

100 feet for COC/petroleum hydrocarbon LNAPL sources

30 feet dissolved petroleum hydrocarbon sources

Review of the regulatory agency database report provided for the subject property identified several sites located within the critical distances which documented a release or were involved in an activity which could result in a release of petroleum product or toxic chemicals. As a result, based on the information reviewed, it is concluded that a VEC cannot be ruled out.

No additional services were provided as part of the report.

10.0 SIGNATURE OF ENVIRONMENTAL PROFESSIONAL

We declare that, to the best of our professional knowledge and belief, we meet the definition of Environmental Professional as defined in §312.10 of 40 CFR 312, and

We have the specific qualifications based on education, training, and experience to assess a property of the nature, history, and setting of the subject property. We have developed and performed the "All Appropriate Inquiries" in conformance with the standards and practices set forth in 40 CFR Part 312.

4/21/17
Date



Charles J. Voorhis, CEP, AICP
Manager Partner

4/21/17
Date

Eric Arnesen
Eric C. Arnesen, LPG
Project Manager/Hydrogeologist

11.0 REFERENCES

- American Society for Testing and Materials (ASTM), 2013, Standard Practice for Environmental Site Assessments, as published in ASTM E 1527-13, Washington, D.C.
- United States Environmental Protection Agency (USEPA), 2013, Federal Register Volume 70, No 210, 40 CFR Part 312 Standards and Practices for All Appropriate Inquiries: Final Rule, Washington D.C.
- American Society for Testing and Materials (ASTM), 2015, Standard Practice for Vapor Encroachment Screening on Property Involved in Real Estate Transactions, as published in ASTM E 2600-15, Washington, D.C.
- Cohen, Philip, and O.L. Franke, B.L. Foxworthy, 1968, An Atlas of Long Island's Water Resources, U.S. Geological Survey in cooperation with the New York State Water Resources Commission, New York Water Resources Commission Bulletin 62, Albany, New York.
- Deer, W.A., Howie R. A., and J. Zussman, 1975, An Introduction to the Rock-Forming Minerals, Longman Group LTD., London.
- Freeze, Allan R.; Cherry, John A., 1979, Groundwater, Englewood Cliffs, New Jersey: Prentice-Hall, Inc.
- Gross, Frank D., 1989, Environmental Evaluations for Real Estate Transactions A Technical and Business Guide, Diagnostic Engineering Inc., Government Institutes Inc., Rockville, Maryland.
- Hurlbut, Cornelius J., 1971, Dana's Manual of Mineralogy, John Wiley & Sons, Inc.
- New York State, 1984, Environmental Conservation Law, Book 17 1/2, ECL, 16-0101 to 33-end, McKinney's Consolidated Laws of New York Annotated, West Publishing Co., St. Paul, Minnesota.
- New York State, 1987, Part 56 of Title 12 of the Official Compilation of Codes, Rules and Regulations of the State of New York, Article 30 of the New York State Labor Law. Department of Labor, Albany.
- New York State Department of Environmental Conservation, Water Quality Regulations - Surface Water and Groundwater Classifications and Standards, New York State Codes, Rules and Regulations, Title 6, Chapter X, Parts 700-705.
- New York State Department of Transportation (NYSDOT), Topographic Map, 2,000 scale DOT reproduction of USGS Quadrangle.

Safe Buildings Alliance, 1987, What You Should Know About Asbestos in Buildings, Safe Buildings Alliance, Washington, D.C.

Seifried et al., 1994, Soil Survey of Putnam and Westchester Counties, New York, Washington, D.C.: U.S. Department of Agriculture, Soil Conservation Service, in cooperation with Cornell Agriculture Experiment Station, U.S. Government Printing Office.

Sax, N. Irving, and Richard J. Lewis, Sr., 1987, Hazardous Chemicals Desk Reference, Van Nostrand Reinhold, New York, New York.

Skoog, Robert F., and Robert Twombly, 1985, The Asbestos Abatement Workers Handbook, SourceFinders Information Corporation, Mount Laurel, New Jersey.

FIGURES

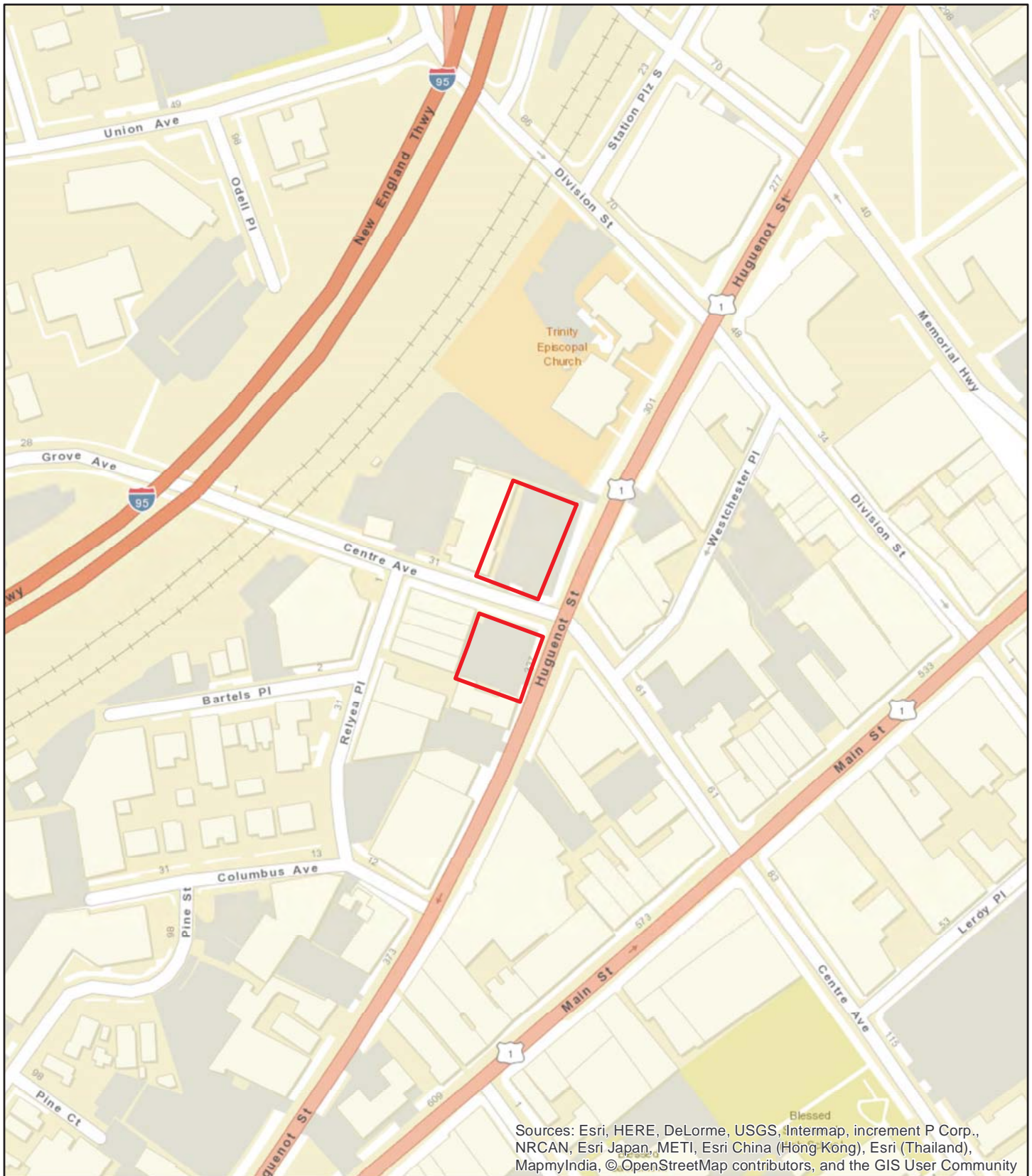


FIGURE 1 LOCATION MAP

**Centre Avenue Parcels
New Rochelle**



Source: ESRI Web Mapping Service,
<http://giswww.westchestergov.com>
 Scale: 1 inch = 200 feet



Phase I ESA



**FIGURE 2
AERIAL MAP**

**Centre Avenue Parcels
New Rochelle**



Source: NYS Orthophotography, 2013
Scale: 1 inch = 100 feet



Phase I ESA



**FIGURE 3
LAND USE MAP**

Centre Avenue Parcels
New Rochelle



Source: ESRI Web Mapping Service,
<http://giswww.westchestergov.com/>
Scale: 1 inch = 200 feet



Phase I ESA

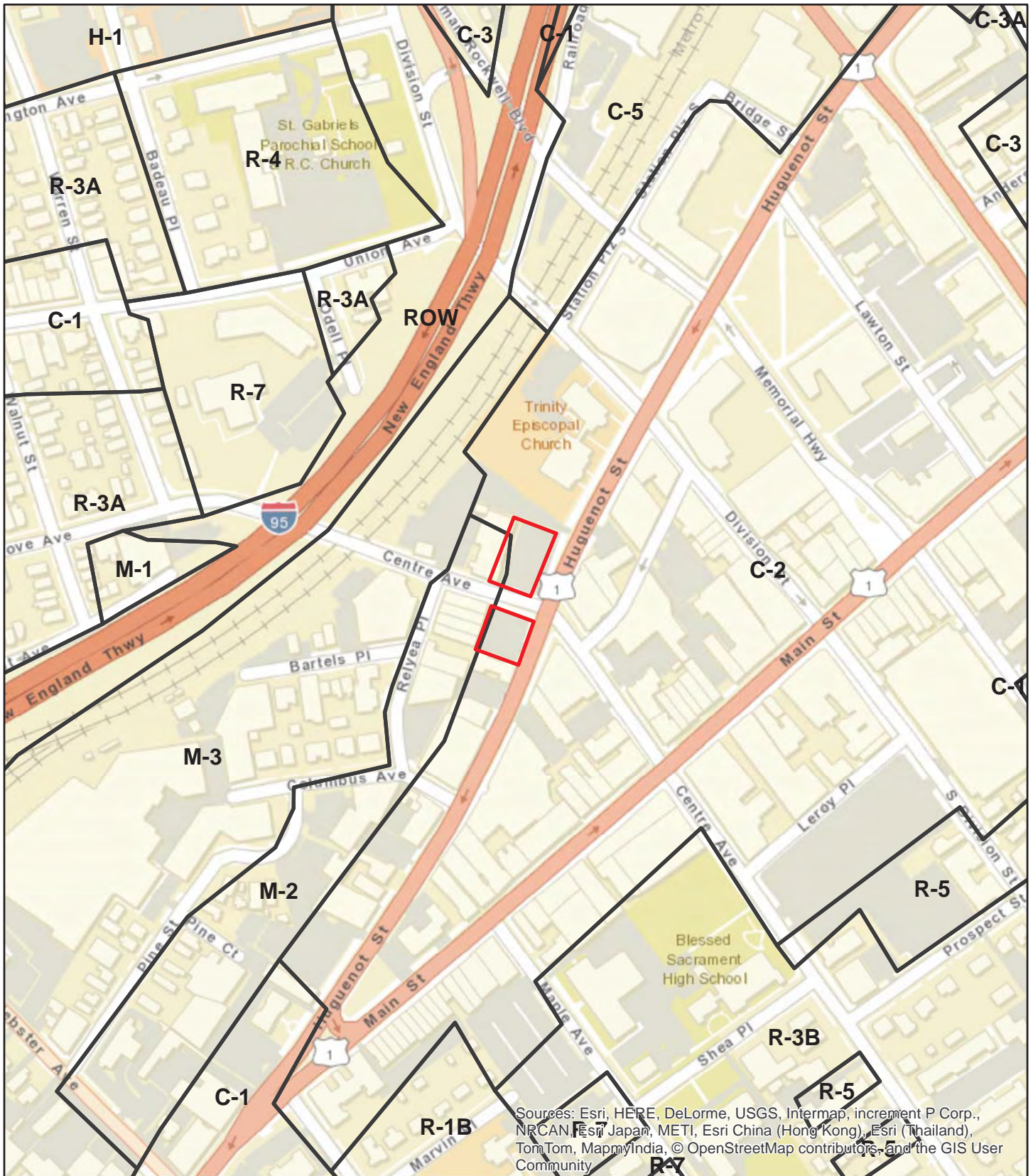


FIGURE 4 ZONING

Centre Avenue Parcels
New Rochelle

Phase I ESA

Source: ESRI Web Mapping Service,
Westchester GIS
Scale: 1 inch = 300 feet





FIGURE 5 SOIL MAP

Source: ESRI Web Mapping Service, NRCS

Scale: 1 inch = 500 feet



**Centre Avenue Parcels
New Rochelle**

Phase I ESA



Copyright: © 2013 National Geographic Society, I-cubed



FIGURE 6 TOPOGRAPHIC MAP

Source: ESRI Web Mapping Service, USGS

Scale: 1 inch = 500 feet



Centre Avenue Parcels
New Rochelle

Phase I ESA

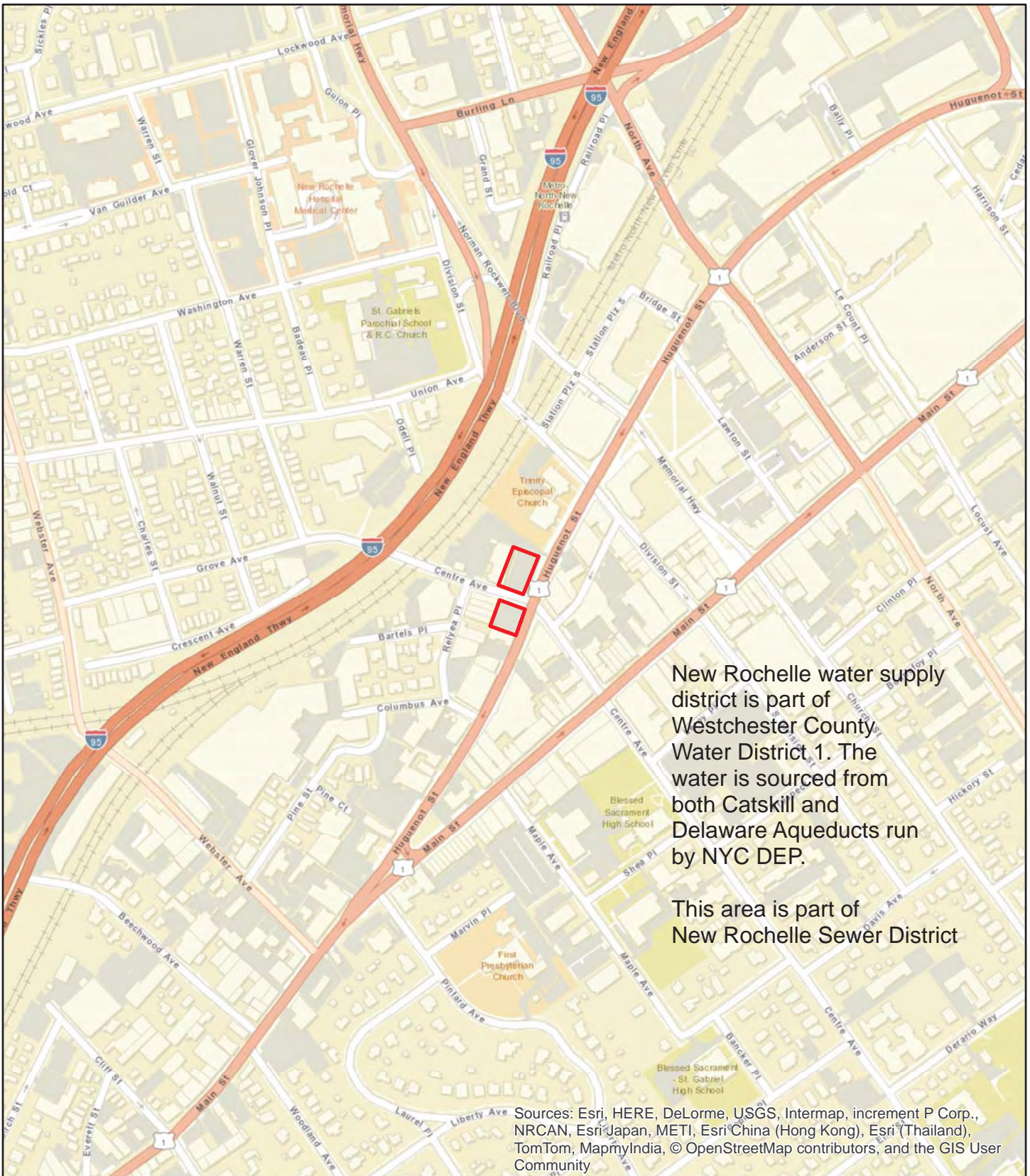


FIGURE 7 WATER SUPPLY MAP

**Centre Avenue Parcels
New Rochelle**



Source: ESRI Web Mapping Service,
<http://giswww.westchestergov.com>
 Scale: 1 inch = 500 feet



Phase I ESA



FIGURE 8

NYSDEC FRESHWATER AND TIDAL WETLANDS MAP

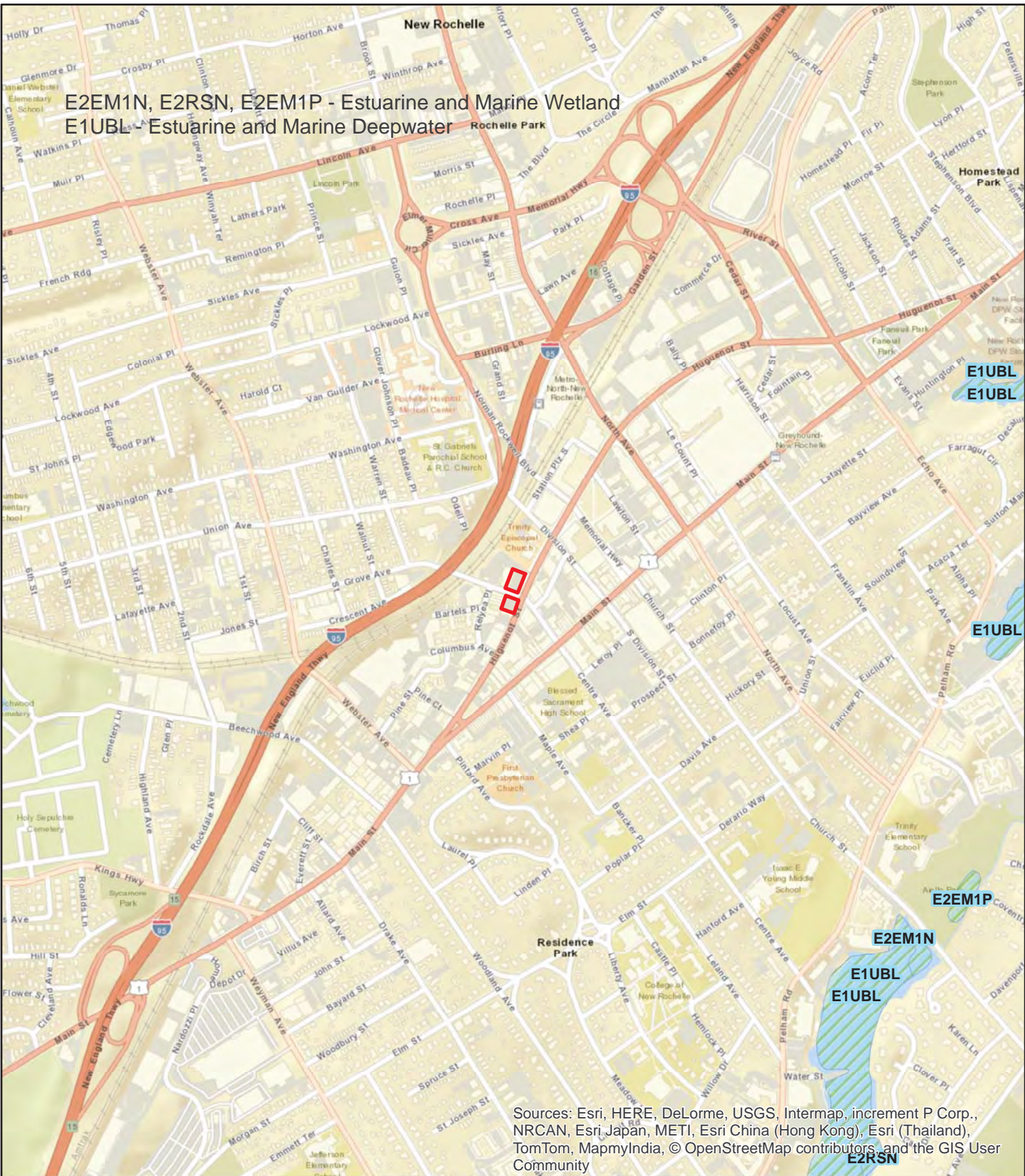
Source: ESRI Web Mapping Service, NYSDEC Freshwater and Tidal Wetlands Map
 Scale: 1 inch = 1,000 feet



**Centre Avenue Parcels
 New Rochelle**

Phase I ESA





E2EM1N, E2RSN, E2EM1P - Estuarine and Marine Wetland
 E1UBL - Estuarine and Marine Deepwater

Sources: Esri, HERE, DeLorme, USGS, Intermap, increment P Corp., NRCAN, Esri Japan, METI, Esri China (Hong Kong), Esri (Thailand), TomTom, MapmyIndia, © OpenStreetMap contributors, and the GIS User Community



FIGURE 9 NATIONAL WETLANDS INVENTORY MAP

Source: ESRI Web Mapping Service, National Wetlands Inventory Map
 Scale: 1 inch = 1,000 feet



Centre Avenue Parcels
 New Rochelle
 Phase I ESA



Sources: Esri, HERE, DeLorme, USGS, Intermap, increment P Corp., NRCAN, Esri Japan, METI, Esri China (Hong Kong), Esri (Thailand), TomTom, MapmyIndia, © OpenStreetMap contributors, and the GIS User Community



FIGURE 10 FEMA FLOOD MAP

**Centre Avenue Parcels
New Rochelle**

Source: ESRI Web Mapping Service, FEMA
Scale: 1 inch = 1,000 feet



Phase I ESA

APPENDICES

APPENDIX A

SUPPLEMENTAL STATEMENT OF CONDITIONS

ENVIRONMENTAL AUDITS

SUPPLEMENTAL STATEMENT OF CONDITIONS ENVIRONMENTAL AUDITS

Charles J. Voorhis is Certified as an Environmental Inspector (CEI) with the Environmental Assessment Association (EAA). The Association provides technical support and is acting to standardize the industry with regard to procedures and techniques for report preparation. The EAA has established an outline of responsibilities for the Environmental Inspector as well as a Statement of Limiting Conditions. This information is reproduced below in order for clients and loan agencies to understand responsibilities and limitations under this contract.

Certification: The Environmental Inspector certifies to the Buyer, Seller and/or lender in a transaction as named in the inspection report "Principal Parties"; and the Inspector and the Principal Parties agree that:

1. The Environmental Inspector has no present or contemplated future (a) partnership with Principal Parties nor (b) an interest in the property inspected which could adversely affect the Inspector's ability to perform an objective inspection; and neither the employment of the inspector to conduct the inspection, nor the compensation for it, is contingent on the results of the inspection.
2. The Environmental Inspector has no personal interest in or bias with respect to the subject matter of the inspection report or any parties who may be part of a financial transaction involving the property. The conclusions and recommendations of the report are not based in whole or in part upon the race, color, creed, sex or national origin of any of the Principal Parties.
3. The Environmental Inspector has personally inspected the property, both inside and out and has made visual inspection of adjacent properties, to the extent possible by readily available access. The inspection does not include the removal of any soil, water or air samples, the moving of furniture or fixtures, or any type of inspection that would require extraordinary effort to access.
4. All contingent and limiting conditions are contained herein (imposed by the terms of the inspection assignment or by the undersigned affecting the conclusions and recommendations contained in the report).
5. This Environmental Inspection report has been made in conformity with and is subject to the requirements of the Code of Professional Ethics of the Environmental Assessment Association.
6. All opinions, conclusions and recommendations concerning the inspected property that are set forth in the inspection report were prepared by the Environmental Inspector whose signature appears on the report. No change of any item in the report shall be made by anyone other than the Inspector, and the Inspector shall have no responsibility for any such unauthorized change.

Contingent and Limiting Conditions: The certification of the Environmental Inspector appearing in the environmental inspection report is subject to the following conditions and to such other specific and limiting conditions as are set forth by the Inspector in the report.

1. The Inspector assumes no responsibility for matters of legal nature affecting the property inspected or the title thereto. The property is inspected assuming responsible ownership.
2. Any sketch appearing in or attached to the inspection report, or any statement of dimensions, capacities, quantities or distances, are approximate and are included to assist the reader in visualizing the property. The inspector has made no survey of the property.
3. The Inspector is not required to give testimony or appear in court because of having made the inspection with reference to the property in question, unless arrangements have been previously made therefor.
4. This report is not intended to have any direct effect on the value of the property inspected but simply to provide a visual Environmental Assessment solely for the benefit of the Principal Parties.
5. The Inspector assumes that there are no hidden, unapparent, or latent conditions or defects in or of the property, subsoil, or structures, other than those noted on the inspection report or any addendum to the report which the Inspector has included. The Inspector assumes no responsibility for such conditions, or for the inspection, engineering or repair which might be required to discover or correct such factors.
6. Information, estimates and opinions furnished to the Inspector, and contained in the report, were obtained from sources considered reliable and believed to be true and correct. However, the Inspector has made no independent investigation as to such matters and undertakes no responsibility for the accuracy of such items.
7. The Inspection and Inspection Report are made by the Inspector solely for the benefit and personal use of the Principal Parties. No disclosure may be made of the Inspection Report without the prior written consent of the Inspector and the Inspector undertakes no responsibility for harm or damages to any party other than the Principal Parties.
8. Neither the Inspection Report, any part thereof, nor any copy of the same (including conclusions or recommendations, the identity of the Inspector, professional designation, reference to any professional organization, or the firm with which the Inspector is connected), shall be used for any purposes by anyone but the Principal Parties. The report shall not be conveyed by anyone to the public through advertising, public relations, news, sales, or other media, without the prior written consent and approval of the Inspector.

APPENDIX B

RESUMES OF KEY PERSONNEL

PERSONAL PROFESSIONAL QUALIFICATIONS

CHARLES J. VOORHIS, CEP, AICP

Licensing and Certification:

Certified Environmental Professional (CEP)
American Institute of Certified Planners (AICP)
Certified Environmental Inspector, Environmental Assessment Association
US Coast Guard Master Steam and Auxiliary Sail Vessels

Experience:

- * Managing Partner of Firm, Nelson, Pope & Voorhis, LLC; Melville, New York (1/97-Present)
- * Principal of Firm, Nelson, Pope & Voorhis, LLC; New Rochelle, New York (8/88-1/97)
- * Director, Division of Environmental Protection, Department of Planning, Environment and Development; Town of Riverhead, New York (3/86-8/88)
- * Environmental Analyst, Division of Environmental Protection, Department of Planning, Environment and Development; Town of Riverhead, New York (8/82-3/86)
- * Private and Public Consultant, Planning and Environmental Issues (8/82-3/87)
- * Public Health Sanitarian, Suffolk County Department of Health Services; Hauppauge, New York (1/80-8/82)
- * Environmentalist I, Suffolk County Department of Environmental Control, Central Islip, New York (2/78- 8/79)

Education:

- * SUNY at Stony Brook; Master of Science in Environmental Engineering, concentration in Water Resource Management, 1984
- * Princeton Associates; Groundwater Pollution and Hydrology Short Course, Princeton, New Jersey, 1983
- * New York State Health Department, Environmental Health Training Course, Hauppauge, New York, 1982
- * Southampton College of Long Island University; Bachelor of Science in Environmental Geology, 1977

Significant Professional Achievements:

- * Airport International Plaza, DEIS, 1996
- * Patchogue Lace Mill, Phase I ESA, 1996
- * Price Club @ New Rochelle, DEIS and FEIS, 1995
- * Commack Campus Park @ Commack DEIS and FEIS, 1994
- * Water Mill Shops @ Water Mill DEIS, 1993
- * PJ Venture Wholesale Club @ Commack DEIS and FEIS, 1993
- * Dowling College NAT Center DEIS and FEIS, 1992
- * Final EIS Angel Shores @ Southold, 1991
- * Town of Riverhead Boat Mooring Plan, 1991
- * Draft EIS Round Hill @ Old Westbury, 1990
- * Draft EIS St. Elsewhere @ Nesconset, 1989
- * GEIS Commercial Rezonings on the Towns Own Motion, 1988
- * GEIS Large Lot Rezonings on the Towns Own Motion, 1988
- * Award for Environmentally Sensitive Land Design, Pine Barrens Review Comm., 1988
- * EQBA, Acquisition Study for Brookhaven Town, 1987
- * Town of Riverhead Land Use Plan, 1987
- * Discussion of Hydrogeologic Zone Boundaries in the Vicinity of S. Yaphank, LI, NY, 1986
- * Duck Farms in Brookhaven Town, Land Restoration Techniques, 1985
- * Coastal Energy Impact Program, 1984
- * Comprehensive Review of Industrial Zoned Land in the Sensitive Hydrogeologic Zone, Town of Riverhead, 1983
- * Groundwater Supply and Early Groundwater Use in Brookhaven Township, Suffolk County, New York 1983

Professional & Other Organizations (past and present):

- * American Institute of Certified Planners
- * American Planning Association, Washington, D.C.
- * National Association of Environmental Professionals, Alexandria, VA
- * Environmental Assessment Association, Scottsdale, Arizona
- * American Water Resources Association, Syracuse, New York
- * National Water Well Association, Worthington, Ohio
- * New York Planning Federation, Albany, New York
- * New York Water Pollution Control Association, Riverdale, New York
- * Water Pollution Control Federation, Washington, D.C.
- * Long Island Seaport & EcoCenter, Inc., Director/Trustee, Port Jefferson, NY
- * Boy Scouts of America, Trained Scoutmaster, Nathaniel Woodhull District, NY
- * Alumni Association, LIU, Southampton College, New York
- * Historical Society of Port Jefferson, Trustee, Port Jefferson, NY
- * Environmental Conservation Board, Inc. Village of Port Jefferson, NY
- * Port Jefferson Village, Waterfront Advisory Committee, Port Jefferson, NY
- * Town of Riverhead Mount Sinai Harbor Advisory Committee, Medford, NY
- * Brookhaven Conservation Advisory Council, Medford, New York

PERSONAL PROFESSIONAL QUALIFICATIONS

STEVEN J. McGINN, CEI

Licensing and Certification:

OSHA 40 Hour HAZWOPER
Certified Environmental Inspector, Environmental Assessment Association (CEI)
New York State Department of Labor - Licensed Asbestos Inspector
USEPA Certified Risk Assessor for Lead Based Paint

Experience:

- Partner/Division Manager, Nelson, Pope & Voorhis, LLC (July 2005 to Present)
- Sr. Environmental Analyst, Nelson, Pope & Voorhis, LLC (January 1997 to July 2005)
- Environmental Analyst, Nelson & Pope, LLP (July 1989 to January 1997)
- Project Manager, Middleton Kontokosta & Associates (May 1988 to July 1989)
- Planning Aide, Town of Huntington Planning Department (January 1987 to May 1988)

Education:

- EPA Model Lead Risk Assessor Initial Training, August , 2006
- EPA Model Lead Inspector Technician Training, August, 2006
- Training Course in the Theory and Practice of Applying Subsurface Interface Radar in Engineering and Geophysical Investigation, March, 2004
- 40-Hour Course Hazardous Materials Training, December, 1998
- Project Managers Bootcamp, PSMJ Resources, Inc., January 1998
- Performing Phase I Environmental Inspections, Environmental Assessment Association, Sept. 1997
- Environmental Regulations Course, Executive Enterprises, June 1996
- Environmental Impact Statements, Cook College/Rutgers University, December 1994
- State University of New York at Cortland - Bachelor of Science in Geography, January 1986

Significant Professional Achievements:

- 940 Bryant Avenue, Bronx - Phase I ESA
- 1345 Seneca Avenue, Bronx - Phase I ESA
- Red Roof Farms, Rye Brook - Phase I & II ESA
- Thomas Dodge Subaru, Port Jefferson - Phase I & II ESA

- 221 Skip Lane, Bay Shore - Phase I & II ESA
- 121 Maple Avenue (Shore Line Marina), Bay Shore - Phase I & II ESA
- 950 West Main Street, Riverhead - Phase I ESA
- Long Island Galleria/Price Club Plaza, Westbury - DEIS & FEIS
- Currans Road Development, Middle Island - DEIS & FEIS
- Timber Ridge at the Plains, Greenlawn - DEIS & FEIS
- Greene's Creek Marina, Sayville - DEIS
- Town of Riverhead Marine Reconstruction Projects, Patchogue, Blue Point, Port Jefferson, Mount Sinai, - Tidal Wetland Permits
- Village of Lake Success, Lake Success - Land Use and Zoning Analyses
- Ridgehaven Estates, Ridge - DEIS & FEIS
- K-Mart @ Farmingville - Part III EAF
- Long Lake Estates, Coram - DEIS & FEIS

Professional Responsibilities:

- Partner/Division Manager for the preparation of Phase I and Phase II Environmental Site Assessments, Site Remediation, Lead Based Paint Surveys and Asbestos Surveys for lending institutions and Governmental Agencies.
- Author of numerous Phase I & II Environmental Site Assessments.
- Site Supervisor for numerous large and small scale site remediation projects.
- Author of numerous environmental impact statements in both draft and final formats for major large scale, high-profile projects.
- Other responsibilities include the preparation of various environmental, planning and zoning studies and the preparation of various state and federal applications such as: land use and zoning studies, noise and air quality assessments, Phase I Environmental Site Assessments, feasibility studies, economic analyses, freshwater and tidal wetland permits, etc.
- Interaction with various Town, County, State and Federal officials, attorneys, developers, engineers, Town Boards, Planning Boards, and Zoning Boards of Appeals.

Professional Organizations:

- American Institute of Certified Planners, Washington, D.C.
- American Planning Association, Washington, D.C.
- National Association of Environmental Professionals, Alexandria, VA
- Environmental Assessment Association, Scottsdale, Arizona
- National Groundwater Association, Assoc. of Groundwater Scientists and Engineers

APPENDIX C

DATABASE SEARCH INFORMATION

TOXICS TARGETING

PHASE I

ENVIRONMENTAL DATABASE REPORT

**HUGUENOT ST / CENTRE AVE
NEW ROCHELLE, NY 10801**

APRIL 11, 2017

LIMITED WARRANTY AND DISCLAIMER OF LIABILITY

Who is Covered

This limited warranty is extended by Toxics Targeting, Inc. only to the original purchaser of the accompanying Environmental Report ("Report"). It may not be assigned to any other person.

What is Warranted

Toxics Targeting, Inc. warrants that it uses reasonable care to accurately transcribe the information contained in this Report from the sources from which it is obtained. This limited warranty is in lieu of all other express warranties which might otherwise arise with respect to the Report. No one is authorized to change or add to this limited warranty.

What We Will Do

If during the warranty period there is shown to be a material error in the transcription of the information contained in this Report from the sources from which it was obtained, Toxics Targeting, Inc. shall refund to the original purchaser the full purchase price paid for the Report. The remedy stated above is the exclusive remedy extended to the Purchaser by Toxics Targeting, Inc. for any failure of the Report to conform with this Warranty, or otherwise for breach of this Warranty or any other warranty, whether expressed or implied.

What We Won't Cover

Toxics Targeting, Inc. has not and can not verify the accuracy, correctness or completion of the information contained in this Report. Information is obtained from government agencies, site owners, and other sources, and errors are common in such information. Because Toxics Targeting, Inc. can not control the accuracy of the information contained in this Report, or the uses which may be made of the information, TOXICS TARGETING, INC. DISCLAIMS LIABILITY TO ANYONE FOR ANY EVENTS ARISING OUT OF THE USE OF THE INFORMATION. TOXICS TARGETING, INC. SHALL NOT BE LIABLE FOR ANY DAMAGE CAUSED BY THIS REPORT, WHETHER DIRECT OR INDIRECT, AND WHETHER OR NOT TOXICS TARGETING, INC. HAS BEEN ADVISED OF OR HAS KNOWLEDGE OF THE POSSIBILITY OF SUCH DAMAGES. TOXICS TARGETING, INC. EXPRESSLY DISCLAIMS ANY AND ALL IMPLIED WARRANTIES OF MERCHANTABILITY OR FITNESS FOR A PARTICULAR USE. Some jurisdictions do not allow the exclusion or limitation of incidental or consequential damages, so the above exclusion or limitation may not apply to you.

Period of Warranty

The period of warranty coverage is ninety days from the date of purchase of this Report. There shall be no warranty after the period of coverage. ANY AND ALL IMPLIED WARRANTIES OF MERCHANTABILITY OR FITNESS FOR PARTICULAR USE SHALL HAVE NO GREATER DURATION THAN THE PERIOD OF WARRANTY STATED HERE, AND SHALL TERMINATE AUTOMATICALLY UPON THE EXPIRATION OF SUCH PERIOD. Some jurisdictions do not allow limitations on how long an implied warranty lasts, so the above exclusion or limitation may not apply to you.

PLEASE REFER TO PAGES ONE AND FIVE FOR A DESCRIPTION OF SOME OF THE LIMITATIONS OF THIS ENVIRONMENTAL REPORT.

Table of Contents

Introduction..... 1

- *The Three Sections of Your Report*
- *How to Use Your Report*
- *Toxic Site Databases Analyzed In Your Report*
- *Limitations Of the Information In Your Report*

Section One: Your Report Summary..... 6

- *Table One: Number of Identified Toxic Sites By Distance Interval*
- *Table Two: Identified Toxic Sites By Direction*
- *Table Three: Identified Toxic Sites By Category*
- *Table Four: Identified Toxic Sites By Proximity*
- *Map One: One-Mile Radius Map*
- *Map Two: Half-Mile Radius Map*
- *Map Three: Quarter-Mile Radius Map*
- *Map Four: Quarter-Mile Radius Close-up Map*

Section Two: Toxic Site Profiles

Section Three: Appendices

- *USEPA ERNS Check*
- *Unmappable Sites*
- *Hazardous Waste Codes*
- *How Toxic Sites Are Mapped*
- *Information Source Guide*

Introduction

Toxics Targeting has combined environmental database searches, extensive regulatory analysis and sophisticated mapping techniques to produce your *Environmental Report*. It checks for the presence of 21 categories of government-reported toxic sites and provides detailed, up-to-date information on each identified site. The findings of your report are presented in an easy-to-understand format that:

1. ***Maps*** the approximate locations of selected government-reported toxic sites identified on or near a specified target address.
2. ***Estimates*** the distance and direction between the target address and each identified toxic site.
3. ***Reports*** air and water permit non-compliance and other regulatory violations.
4. ***Profiles*** some aspects of the usage, manufacture, storage, handling, transport or disposal of toxic chemicals at individual sites.
5. ***Summarizes*** some potential health effect information and drinking water standards for selected chemicals reported at individual sites.

The Three Sections Of Your Report

The first section highlights your report's findings by summarizing identified sites according to: **a)** distance intervals, **b)** direction, **c)** proximity to the target address and **d)** individual site categories. In addition, the locations of all identified toxic sites are illustrated on individual maps for each radius search distance used in your report. A close-up map illustrates the locations of all identified toxic sites, at the shortest radius search distance used in your report. Finally, a map of tax parcels and a table of selected information about those parcels are included.

The second section of your report contains *Toxic Site Profiles* that provide detailed information on each identified toxic site. The information in each *Toxic Site Profile* varies according to its source. Some toxic site categories have extensive information, some have limited information. All the information is updated on a regular basis.

The third section of the report contains appendices that identify: **1)** on-site spills reported to the national Emergency Response Notification System (ERNS), **2)** various toxic sites that cannot be mapped due to incomplete or erroneous addresses or other mapping problems, **3)** codes that characterize hazardous wastes reported at various facilities, **4)** methods used to map toxic sites identified in your report and **5)** information sources used in your report.


How to Use Your Report

- Check Table One to see the number of identified sites by distance intervals.
- Check Table Two to see identified sites sorted by direction.
- Check Table Three to see identified sites sorted by site categories.
- Check Table Four to see identified sites ranked by proximity to the target address.
- Use Table Five to get info for the subject parcel and every parcel found on the Tax Parcel Map
- Refer to the various maps to see the locations of identified toxic sites. Refer to the *Toxic Site Profile* and *Appendix* sections for additional information.

Toxic Site Databases Analyzed In Your Report


Search Radius

One-Mile




1) ***National Priority List for Federal Superfund Cleanup***: a listing of sites known to pose environmental or health hazards that are being investigated or cleaned up under the Federal Superfund program.

Half-Mile




2) ***Delisted National Priority List Sites***: a listing of NPL sites that have been removed from the National Priority List.

One-Mile




3) ***New York Inactive Hazardous Waste Disposal Site Registry***: a state listing of sites that can pose environmental or public health hazards requiring investigation or clean up.

One-Mile




4) ***New York Inactive Hazardous Waste Disposal Site Registry Qualifying***: a state listing of sites that qualify for possible inclusion to the NYS DEC Inactive Haz. Waste Disposal Site Registry.

One-Mile




5) ***New York and Federal RCRA Corrective Action Activity (CORRACTS)***: waste facilities with RCRA corrective action activity reported by the USEPA and NYS DEC.

Half-Mile



6) ***CERCLIS*** (Comprehensive Environmental Response, Compensation and Liability Information System): a federal listing of Non-NFRAP sites that can pose environmental or public health hazards requiring investigation or clean up.

Half-Mile



7) ***CERCLIS NFRAP***: a federal listing of CERCLIS sites that have no further remedial action planned.

Half-Mile



8) ***New York State Brownfield Cleanup Sites***: a listing of sites that are abandoned, idled or under-used industrial and commercial sites where expansion or redevelopment is complicated by real or perceived environmental contamination.

Half-Mile



9) ***New York Solid Waste Facilities Registry***: active and inactive landfills, incinerators, transfer stations or other solid waste management facilities.

Half-Mile



10) ***New York and Federal Hazardous Waste Treatment, Storage or Disposal Facilities***: sites reported by the NYS manifest system and the USEPA's Resource Conservation and Recovery Act Information System (RCRIS). Also includes the following database:

- ***RCRA violations***: waste facilities with violations reported by the USEPA pursuant to the Resource Conservation and Recovery Act..

Half-Mile



11) **Toxic Spills: active and inactive or closed** spills reported to state environmental authorities, including *remediated* and *unremediated* leaking underground storage tanks. This database includes the following categories:

- Tank Failures
- Tank Test Failures
- Unknown Spill Cause or Other Spill Causes
- Miscellaneous Spill Causes

Quarter-Mile




12) **New York State Major Oil Storage Facilities:** sites with more than a 400,000-gallon capacity for storing petroleum products.

Quarter-Mile



13) **New York and Local Petroleum Bulk Storage Facilities:** sites with more than a 1,100-gallon capacity for storing petroleum products.

Quarter-Mile



14) **New York and Federal Hazardous Waste Generators and Transporters:** sites reported by the NYS manifest system and the USEPA's Resource Conservation and Recovery Act Information System (RCRA). Also includes the following database:


- **RCRA violations:** waste facilities with violations reported by the USEPA pursuant to the Resource Conservation and Recovery Act.

Quarter-Mile



15) **New York Chemical Bulk Storage Facilities:** sites storing hazardous substances listed in 6 NYCRR Part 597 in aboveground tanks with capacities of 185 gallons or more and/or underground tanks of any size

Half-Mile



16) **New York Hazardous Substance Disposal Site Draft Study:** a state listing of sites contaminated with toxic substances that can pose environmental or public health hazards. These sites are not eligible for state clean up funding programs.

Quarter-Mile



17) **Federal Toxic Release Inventory Facilities:** discharges of selected toxic chemicals to air, land, water or treatment facilities.

Quarter-Mile



18) **Federal Air Discharges:** Air pollution point sources monitored by U.S. EPA and/or state and local air regulatory agencies.

Quarter-Mile



19) **Federal Permit Compliance System Toxic Wastewater Discharges:** permitted toxic wastewater discharges.

Quarter-Mile



20) **Federal Civil and Administrative Enforcement Docket:** judiciary cases filed on behalf of the U. S. Environmental Protection Agency by the Department of Justice.

Property only



21) ***ERNS: Federal Emergency Response Notification System Spills:*** a listing of federally reported spills.

Limitations Of The Information In Your Report

The information presented in your *Environmental Report* has been obtained from various local, state and federal government agencies. Please be aware that: **1)** additional information on individual sites may be available, **2)** newly discovered sites are continually reported and **3)** all map locations are approximate. As a result, this report is intended to be the **FIRST STEP** in the process of identifying and evaluating possible environmental threats to specific properties and can only serve as a guide for conducting on-site visits or additional, more detailed toxic hazard research.

Toxics Targeting tries to ensure that the information in your report is presented accurately and with minimal alteration. The only systematic changes that are made correct obvious address errors in order to allow sites to be mapped. Any address changes that are made are noted in the map information section at the top of each corresponding *Toxic Site Profile*. Since the information presented in your report is not edited, please be aware that it can contain reporting errors or typographical mistakes made by the site owners/operators or government agencies that produced the information. Please be aware of some other limitations of the information in your report:

- The map used by *Toxics Targeting* is the same one used by the U. S. Census. While the map is generally accurate, no map is perfect. In addition, *Toxics Targeting's* mapping methods estimate where toxic site addresses are located if the address is not specifically designated on the Census map. **FOR THESE REASONS, ALL MAP LOCATIONS OF ADDRESSES AND REPORTED TOXIC SITES SHOULD BE CONSIDERED APPROXIMATE AND SHOULD BE VERIFIED BY ON-SITE VISITS;**
- **UNDISCOVERED, UNREPORTED OR UNMAPPABLE TOXIC SITES MIGHT NOT BE IDENTIFIED BY THIS REPORT'S CHECK OF 21 TOXIC SITE CATEGORIES. TOXIC SITES REPORTED IN OTHER GOVERNMENT DATABASES MIGHT ALSO EXIST. FOR THESE REASONS, YOUR REPORT MIGHT NOT IDENTIFY ALL THE TOXIC SITES THAT EXIST IN THE AREA IT SEARCHES;**
- The appendix of your report contains a listing of sites that could not be mapped due to incomplete or erroneous address information or other mapping problems. This listing includes unmappable toxic sites in zip code areas within one mile of the target address as well as toxic sites without zip codes reported in the same county. **IF YOU WOULD LIKE INFORMATION ON ANY OF THE LISTED SITES, PLEASE CONTACT TOXICS TARGETING AND REFER TO THE SITE ID NUMBER.**
- Some toxic sites identified in your report may be classified as **known hazards**. Most of the toxic sites identified in your report involve **potential hazards** related to the on-site use, manufacture, handling, storage, transport or disposal of toxic chemicals. Some of the toxic sites identified in your report may be the addresses of parties responsible for toxic sites located elsewhere. **YOU SHOULD ONLY CONCLUDE THAT TOXIC HAZARDS ACTUALLY EXIST AT A SPECIFIC SITE WHEN GOVERNMENT AUTHORITIES MAKE THAT DETERMINATION OR WHEN THAT CONCLUSION IS FULLY DOCUMENTED BY THE FINDINGS OF AN APPROPRIATE SITE INVESTIGATION UNDERTAKEN BY LICENSED PROFESSIONALS;**
- Compass directions and distances are approximate. Compass directions are calculated from the subject property address to the mapped location of each identified toxic site. The compass direction does not necessarily refer to the closest property boundary of an identified toxic site. The compass direction also can vary substantially for toxic sites that are located very close to the subject property address.
- The information presented in your report is a summary of the information that *Toxics Targeting* obtains from government agencies on reported toxic sites. **YOU MAY BE ABLE TO OBTAIN ADDITIONAL INFORMATION ABOUT REPORTED SITES WITH THE FREEDOM OF INFORMATION REQUEST FORM LETTERS THAT ARE PROVIDED ON THE INSIDE OF THE BACK COVER.**

Section One:

Report Summary

- *Table One: Number of Identified Toxic Sites By Distance Interval*
- *Table Two: Identified Toxic Sites By Direction*
- *Table Three: Identified Toxic Sites By Category*
- *Table Four: Identified Toxic Sites By Proximity*
- *Map One: One-Mile Radius Map*
- *Map Two: Half-Mile Radius Map*
- *Map Three: Quarter-Mile Radius Map*
- *Map Four: Quarter-Mile Radius Close up Map*

NUMBER OF IDENTIFIED SITES BY DISTANCE INTERVAL

Database Searched	0 – 100 ft	100 ft – 1/8 mi	1/8 mi – 1/4 mi	1/4 mi – 1/2 mi	1/2 mi – 1 mi	Site Category Totals
ASTM–Required 1 Mile Search						
National Priority List (NPL) Sites	0	0	0	0	0	0
NYS Inactive Hazardous Waste Disposal Site Registry	0	1	1	0	2	4
NYS Inactive Haz Waste Disposal Site Registry Qualifying	0	0	0	0	0	0
RCRA Corrective Action (CORRACTS) Sites	0	0	2	0	0	2
ASTM–Required 1/2 Mile Search						
Delisted National Priority List (NPL) Sites	0	0	0	0	Not searched	0
CERCLIS Superfund Non–NFRAP Sites	0	0	0	0	Not searched	0
CERCLIS Superfund NFRAP Sites	0	0	0	0	Not searched	0
Brownfields Sites						
Voluntary Cleanup Program	0	0	0	0	Not searched	0
Environmental Restoration Program	0	0	0	0	Not searched	0
Brownfield Cleanup Program	0	0	0	4	Not searched	4
NYSDEC Solid Waste Facilities / Landfills	0	0	0	3	Not searched	3
RCRA Hazardous Waste Treatment, Storage, Disposal Sites	0	0	2	0	Not searched	2
NYS Toxic Spills						
Active Tank Failures	0	0	0	0	Not searched	0
Active Tank Test Failures	0	1	4	5	Not searched	10
Active Spills – Unknown / Other Causes	0	0	1	3	Not searched	4
Active Spills – Miscellaneous Causes	0	2	5	2(6)	Not searched	9(6)
Closed Tank Failures	0	2	11	27	Not searched	40
Closed Tank Test Failures	0	9	17	57	Not searched	83
Closed Spills – Unknown / Other Causes	0	7	17	72	Not searched	96
Closed Spills – Miscellaneous Causes	0	17	29	9(192)	Not searched	55(192)
ASTM–Required Property & Adjacent Property (1/4 Mile Search)						
NYS Major Oil Storage Facilities	0	0	0	Not searched	Not searched	0
Local & State Petroleum Bulk Storage Sites	0	20	24	Not searched	Not searched	44
RCRA Hazardous Waste Generators & Transporters	6	39	44	Not searched	Not searched	89
NYS Chemical Bulk Storage Sites	0	1	1	Not searched	Not searched	2
Emergency Response Notification System (ERNS)	0	Not searched	Not searched	Not searched	Not searched	0
Institutional Controls / Engineering Controls (IC/EC)	See databases for NPL, CERCLIS, Inactive Hazardous Waste Disposal Site Registry and Brownfield Sites.					
ASTM–Required Databases Distance Interval Totals	6	99	158	182(198)	2	447(198)

Numbers in () indicate spills not mapped and profiled in this report, and are listed at the end of the active and closed spills sections. See these lists for a description of the parameters involved with identifying these spills.

NOTE: Table continues on next page.

Non-ASTM Databases 1/2 Mile Search

Hazardous Substance Waste Disposal Sites	0	0	0	0	Not searched	0
--	---	---	---	---	--------------	---

Non-ASTM Databases 1/4 Mile Search

Toxic Release Inventory Sites (TRI)	0	1	2	Not searched	Not searched	3
Permit Compliance System (PCS) Toxic Wastewater Discharges	0	0	0	Not searched	Not searched	0
Air Discharges	0	1	2	Not searched	Not searched	3
Civil & Administrative Enforcement Docket Facilities	0	0	0	Not searched	Not searched	0

Non-ASTM Databases Distance Interval Totals	0	2	4	0	Not Searched	6
--	----------	----------	----------	----------	---------------------	----------

<i>Distance Interval Totals</i>	6	101	162	182(198)	2	453(198)
--	----------	------------	------------	-----------------	----------	-----------------

Numbers in () indicate spills not mapped and profiled in this report, and are listed at the end of the active and closed spills sections. See these lists for a description of the parameters involved with identifying these spills.

Identified Toxic Sites by Direction

Huguenot St / Centre Ave
New Rochelle, NY 10801

* Compass directions can vary substantially for sites located very close to the subject property address.

Sites less than 100 feet from subject property sorted by distance

Map Id#	Site Name	Site Street	Approximate Distance & Direction From Property	Toxic Site Category
357	CON EDISON	HUGUENOT ST & CENTRE ST	79 feet to the ESE*	Hazardous Waste Generator/Transporter
358	CON EDISON	HUGUENOT & CENTRE AVE	79 feet to the ESE*	Hazardous Waste Generator/Transporter
359	CON EDISON	CENTRE AVE & HUGUENOT ST	79 feet to the ESE*	Hazardous Waste Generator/Transporter
360	CONSOLIDATED EDISON	HUGUENOT ST 115' S/O CENTRE AV.	79 feet to the ESE*	Hazardous Waste Generator/Transporter
361	CON EDISON	CENTER & HUGUENOT	79 feet to the ESE*	Hazardous Waste Generator/Transporter
362	CON EDISON	HUGENOT & CENTRE ST	79 feet to the ESE*	Hazardous Waste Generator/Transporter

Sites between 100 ft and 660 ft from the subject property sorted by direction and distance

Map Id#	Site Name	Site Street	Approximate Distance & Direction From Property	Toxic Site Category
401	NYSDOT BIN 1049890	DIVISION ST OVER METRO NORTH	646 feet to the N	Hazardous Waste Generator/Transporter
315	323 & 327 HUGUENOT STREET	323 & 327 HUGUENOT STREET	184 feet to the NNE*	Petroleum Bulk Storage Site
82	JONES RESIDENCE	311 HUGUENOT STREET	423 feet to the NNE	Closed Status Tank Test Failure
324	TRINITY-ST. PAUL'S EPISCOPAL CHURCH	311 HUGUENOT STREET	425 feet to the NNE	Petroleum Bulk Storage Site
320	CERUSSI AND VERE	306 HUGUENOT ST	335 feet to the NE	Petroleum Bulk Storage Site
321	306 HUGUENOT STREET CORP.	306 HUGUENOT STREET	335 feet to the NE	Petroleum Bulk Storage Site
264	SHORELINE OIL	296 HUGENOT ST, REAR OF	401 feet to the NE	Closed Status Spill (Misc. Spill Cause)
326	NEW ROCHELLE IRISH BENEVOLENT SOCIETY	38 DIVISION STREET	458 feet to the NE	Petroleum Bulk Storage Site
40	VACANT LOT	HUGUENOT ST/DIVISION ST	495 feet to the NE	Closed Status Tank Failure
265	ROAD	HUGUENOT ST/DIVISION ST	495 feet to the NE	Closed Status Spill (Misc. Spill Cause)
386	CON EDISON	DIVISION ST & HUGUENOT ST	495 feet to the NE	Hazardous Waste Generator/Transporter
387	CON EDISON TRANSFORMER MANHOLE: 1154	DIVISION ST & HUGUENOT ST	495 feet to the NE	Hazardous Waste Generator/Transporter
388	CON ED	SOUTH DIVISION ST AND HUGUENOT ST	495 feet to the NE	Hazardous Waste Generator/Transporter
389	CON ED	DIVISION ST AND HUGENOT ST	495 feet to the NE	Hazardous Waste Generator/Transporter
390	CON EDISON	DIVISION & HUGUENOT	495 feet to the NE	Hazardous Waste Generator/Transporter
391	CON EDISON	HUGENOT & DIVISION ST	495 feet to the NE	Hazardous Waste Generator/Transporter
392	CON EDISON	HUGENOT ST & DIVISION ST	495 feet to the NE	Hazardous Waste Generator/Transporter
269	CABLE	29 DIVISION STREET	512 feet to the NE	Closed Status Spill (Misc. Spill Cause)
318	UNDERGROUND TANK IN R.O.W.	HUGUENOT STREET AND WESTCHESTER PLACE	261 feet to the ENE	Petroleum Bulk Storage Site
384	CON EDISON	22 DIVISION ST E OF HUGUENOT ST	491 feet to the ENE	Hazardous Waste Generator/Transporter
271	ARIEL CABLE	19 DIVISION STREET/WASHIN	544 feet to the ENE	Closed Status Spill (Misc. Spill Cause)
86	COMM/RESIDENT. PROPERTY	15 DIVISION STREET	567 feet to the ENE	Closed Status Tank Test Failure
79	APARTMENT BLDG	54 CENTRE AVE	153 feet to the E*	Closed Status Tank Test Failure
258	CEMENT COURT YARD	54 CENTER AVE	153 feet to the E*	Closed Status Spill (Misc. Spill Cause)

259	APARTMENT BLDG	54 CENTRE AV	153 feet to the E*	Closed Status Spill (Misc. Spill Cause)
260	SPILL NUMBER 9804849	54 CENTER AVE	153 feet to the E*	Closed Status Spill (Misc. Spill Cause)
313	SEASONWEIN MANAGEMENT LLC	54 CENTRE AVENUE	161 feet to the E*	Petroleum Bulk Storage Site
84	LILLIAN VERNON CO.	WESTCHESTER PLACE	565 feet to the E	Closed Status Tank Test Failure
85	BLUE GILL REALTY	543 MAIN ST	565 feet to the E	Closed Status Tank Test Failure
272	LILLIAN VERNON CORP.	543 MAIN STREET	565 feet to the E	Closed Status Spill (Misc. Spill Cause)
329	543 MAIN STREET	543 MAIN STREET	571 feet to the E	Petroleum Bulk Storage Site
330	RPM REALTY INC	9-15 DIVISION STREET	607 feet to the E	Petroleum Bulk Storage Site
168	SIDNEY FURNITURE	535 MAIN ST	629 feet to the E	Closed Status Spill (Unk/Other Cause)
273	SPILL NUMBER 9900400	535 MAIN ST	629 feet to the E	Closed Status Spill (Misc. Spill Cause)
274	535 MAIN ST ASSOCIATION	535 MAIN STREET	629 feet to the E	Closed Status Spill (Misc. Spill Cause)
332	NEW ROCHELLE SUPERMARKET CORP.	538 MAIN STREET	650 feet to the E	Petroleum Bulk Storage Site
368	SIMONETTI CLEANERS	62 CENTRE AVENUE	242 feet to the ESE	Hazardous Waste Generator/Transporter
80	COMMERCIAL PROPERTY	64 CENTRE AVE	284 feet to the ESE	Closed Status Tank Test Failure
319	M.J. HACKER & SONS INC.	64 CENTRE AVE	294 feet to the ESE	Petroleum Bulk Storage Site
327	LILLIAN VERNON CORPORATION	543-549 MAIN STREET	543 feet to the ESE	Petroleum Bulk Storage Site
328	BLOOMINGDALE PARKING LOT	554 MAIN ST	544 feet to the ESE	Petroleum Bulk Storage Site
394	CON EDISON	552 MAIN ST	554 feet to the ESE	Hazardous Waste Generator/Transporter
331	542 MAIN STREET LLC	542 MAIN STREET	619 feet to the ESE	Petroleum Bulk Storage Site
87	OFFICE BLDG	542 MAIN STREET	624 feet to the ESE	Closed Status Tank Test Failure
81	CENTRE-MAIN ASSOCIATES	75 - 77 CENTER AVE	360 feet to the SE	Closed Status Tank Test Failure
322	75 CENTRE AVENUE LLC	75 CENTRE AVENUE	363 feet to the SE	Petroleum Bulk Storage Site
83	COCO RESIDENCE	81 CENTRE AVE	425 feet to the SE	Closed Status Tank Test Failure
325	CENTRE MAIN EQUITIES LLC	573-579 MAIN STREET	429 feet to the SE	Petroleum Bulk Storage Site
374	CON EDISON	565 MAIN ST	463 feet to the SE	Hazardous Waste Generator/Transporter
164	MANHOLE #734	MAIN ST & CENTRAL AV	479 feet to the SE	Closed Status Spill (Unk/Other Cause)
165	CURBSIDE	CENTER AVE/MAIN STREET	479 feet to the SE	Closed Status Spill (Unk/Other Cause)
379	CON EDISON MANHOLE: 3441	MAIN ST & CENTURY AVE	479 feet to the SE	Hazardous Waste Generator/Transporter
380	CON EDISON	CENTRE ST & MAIN	479 feet to the SE	Hazardous Waste Generator/Transporter
381	CON EDISON	MAIN ST & CENTRE ST	479 feet to the SE	Hazardous Waste Generator/Transporter
382	CON ED	CENTRE AVE & MAIN ST	479 feet to the SE	Hazardous Waste Generator/Transporter
268	QUEEN CITY SUPER BUFFET	566 MAIN ST	512 feet to the SE	Closed Status Spill (Misc. Spill Cause)
398	CON EDISON	106 CENTRE AVE	612 feet to the SE	Hazardous Waste Generator/Transporter
39	NYNEX LOCATION	342 HUEGNOT ST	181 feet to the SSE*	Closed Status Tank Failure
261	VERIZON	342 HUGUENOT ST	181 feet to the SSE*	Closed Status Spill (Misc. Spill Cause)
316	VERIZON NEW YORK INC. (NY96332)	342 HUGUENOT STREET	191 feet to the SSE*	Petroleum Bulk Storage Site
366	TELESECTOR RESOURCES GROUP	342 HUGANAUGHT STREET	198 feet to the SSE*	Hazardous Waste Generator/Transporter
373	CON ED	591 MAIN ST	453 feet to the SSE	Hazardous Waste Generator/Transporter
167	ON MAIN ST	BETWEEN MAPLE/CENTER AVE	534 feet to the SSE	Closed Status Spill (Unk/Other Cause)
395	CONSOLIDATED EDISON	V2806 592 MAIN ST	567 feet to the SSE	Hazardous Waste Generator/Transporter
396	CON EDISON	592 MAIN ST.	567 feet to the SSE	Hazardous Waste Generator/Transporter
383	CON EDISON	595 MAIN ST	479 feet to the S	Hazardous Waste Generator/Transporter
166	NONNA TERESA REST	599 MAIN ST	504 feet to the S	Closed Status Spill (Unk/Other Cause)
266	NAUNA THERESA REST.	599 MAIN ST	504 feet to the S	Closed Status Spill (Misc. Spill Cause)
267	MONA THERESA PIZZA	599 MAIN STREET	504 feet to the S	Closed Status Spill (Misc. Spill Cause)
314	HUGUENOT HOLDINGS, LLC	347 HUGUENOT STREET	183 feet to the SSW*	Petroleum Bulk Storage Site
370	FIRST METRO SERVICES	357 HUGONOT ST	331 feet to the SSW	Hazardous Waste Generator/Transporter
323	STORAGE USA	363 HUGUENOT STREET	389 feet to the SSW	Petroleum Bulk Storage Site

375	CON EDISON	HUGENOT AVE & COLUMBUS AVE	472 feet to the SSW	Hazardous Waste Generator/Transporter
376	CON EDISON	HUGENOT ST & COLUMBUS AVE	472 feet to the SSW	Hazardous Waste Generator/Transporter
377	CON EDISON	HUGENOT ST 305 COLUMBUS AV	472 feet to the SSW	Hazardous Waste Generator/Transporter
378	CON EDISON	HUGUENOT ST & COLUMBUS AVE	472 feet to the SSW	Hazardous Waste Generator/Transporter
31	RUSH MANUFACTURING	381 HUGUENOT STREET	603 feet to the SSW	Active Haz Spill (Misc. Spill Cause)
397	RUSH MANUFACTURING CORPORATION	381 HUGUENOT STREET	604 feet to the SSW	Hazardous Waste Generator/Transporter
393	RUSH MFG CORP	18 COLUMBUS AVE	507 feet to the SW	Hazardous Waste Generator/Transporter
448	RUSH MFG. CORP.	18 COLUMBUS AVE.	518 feet to the SW	Toxic Release Inventory Site
367	MR CHIMNEY CLEAN	32 RELYEA PL	235 feet to the WSW	Hazardous Waste Generator/Transporter
446	INDUSTRIAL OVERALL	10 BARTELS PLACE	290 feet to the WSW	Chemical Bulk Storage Facility
371	PRO AUTO PARTS	41 REYLEA PLACE	357 feet to the WSW	Hazardous Waste Generator/Transporter
263	HYDRO CLEANING SYSTEMS	41 RELYEA PLACE	361 feet to the WSW	Closed Status Spill (Misc. Spill Cause)
162	BONILLE RESIDENCE	25 BARTELS PLACE	445 feet to the WSW	Closed Status Spill (Unk/Other Cause)
163	STRUTIN RESIDENCE	25 BARTELS PLACE	445 feet to the WSW	Closed Status Spill (Unk/Other Cause)
385	J B FRANKS	27 BARTELS PLACE	494 feet to the WSW	Hazardous Waste Generator/Transporter
270	NEIGHBORS HOUSE	29 BARTELS PLACE	535 feet to the WSW	Closed Status Spill (Misc. Spill Cause)
399	CONSOLIDATED EDISON	35 BARTELS PLACE	633 feet to the WSW	Hazardous Waste Generator/Transporter
400	CON EDISON	35 BARTELS PL	633 feet to the WSW	Hazardous Waste Generator/Transporter
363	ERIC S TURNER & CO INC.	33-35 CENTRE AVE	144 feet to the W*	Hazardous Waste Generator/Transporter
451	ERIS S. TURNER & CO INC	33-35 CENTER STREET	160 feet to the W*	Air Discharge Site
317	INDUSTRIAL OVERALL SERVICE CORP.	10 BARTELS PLACE	260 feet to the W	Petroleum Bulk Storage Site
16	INDUST OVERALL SERVICE CORP	10 BARTELS PLACE	271 feet to the W	Active Tank Test Failure
30	PERC - APPAREL PLUS	8 BARTLES PLACE	271 feet to the W	Active Haz Spill (Misc. Spill Cause)
262	APPAREL PLUS	27 CENTRE AVE	271 feet to the W	Closed Status Spill (Misc. Spill Cause)
369	NYSDEC-SITE 360109 INDUSTRIAL OVERALL SERVICE CORP	10 BARTELS PLACE	271 feet to the W	Hazardous Waste Generator/Transporter
1	INDUSTRIAL OVERALL SERVICE CORP.	10 BARTELS PLACE	289 feet to the W	NYSDEC Inactive Haz Waste Disposal Site
364	CON EDISON	CENTRE AVE & RELYEA PL	196 feet to the WNW*	Hazardous Waste Generator/Transporter
365	CON EDISON	CENTRE AVE & RELYEA PL	196 feet to the WNW*	Hazardous Waste Generator/Transporter
372	WESTCHESTER COUNTY	CENTER AVENUE BRIDGE	391 feet to the WNW	Hazardous Waste Generator/Transporter

Sites equal to or greater than 660 ft from subject property sorted by direction and distance

Map Id#	Site Name	Site Street	Approximate Distance & Direction From Property	Toxic Site Category
276	MANHOLE #4169	DIVISION ST/STATION PLACE	707 feet to the N	Closed Status Spill (Misc. Spill Cause)
409	CONSOLIDATED EDISON	DIVISION & STAT PLAZA MH4169	707 feet to the N	Hazardous Waste Generator/Transporter
417	NYS DOT BIN 1091390	DIVISION ST OVER I 95	829 feet to the N	Hazardous Waste Generator/Transporter
427	NYS DOT BIN 1091380	MEMORIAL HWY OVER I 95	972 feet to the N	Hazardous Waste Generator/Transporter
297	METRO NORTH TRAIN STATION	NEW HAVEN LINE & R/R PLAZA	1179 feet to the N	Closed Status Spill (Misc. Spill Cause)
57	RESIDENCE	60 GRAND STREET	1611 feet to the N	Closed Status Tank Failure
194	IFO CIOTTI RESIDENCE	60 GRAND STREET	1611 feet to the N	Closed Status Spill (Unk/Other Cause)
59	GUIDANCE CENTER INC	70 GRAND ST	1663 feet to the N	Closed Status Tank Failure
125	RITZCOVAN - TTF	22 BURLING LANE	1829 feet to the N	Closed Status Tank Test Failure
211	APT BUILDING	18220 MAY ST	1998 feet to the N	Closed Status Spill (Unk/Other Cause)
10	SCHMUCKLER'S DRY CLEANERS	358-364 NORTH AVENUE	2152 feet to the N	Brownfields Site
226	SCHMUCKLERS CLEANERS	358 NORTH AVE	2156 feet to the N	Closed Status Spill (Unk/Other Cause)

230	SPILL NUMBER 0307831	368 NORTH AVE	2226 feet to the N	Closed Status Spill (Unk/Other Cause)
148	DIMATTOE TTF	55 MAY STREET	2369 feet to the N	Closed Status Tank Test Failure
309	ROXIDE	371 NORTH AVE	2384 feet to the N	Closed Status Spill (Misc. Spill Cause)
239	KENTUCKY FRIED CHICKEN	373 NORTH AVE	2415 feet to the N	Closed Status Spill (Unk/Other Cause)
244	NEW YORK WICKER & RATTAN	388 NORTH AVE.	2489 feet to the N	Closed Status Spill (Unk/Other Cause)
154	KGM PROPERTY ASSOC.	394 N. AVE.	2532 feet to the N	Closed Status Tank Test Failure
156	KGM REALTY CO.	396 NORTH AVE.	2576 feet to the N	Closed Status Tank Test Failure
38	GETTY S/S	381 NORTH AVE	2616 feet to the N	Active Haz Spill (Misc. Spill Cause)
77	GETTY# 677	381 NORTH AVE	2616 feet to the N	Closed Status Tank Failure
251	REAR OF GETTY STATION	381 NORTH AVE	2616 feet to the N	Closed Status Spill (Unk/Other Cause)
252	GETTY 677	381 NORTH AVE	2616 feet to the N	Closed Status Spill (Unk/Other Cause)
253	BP GAS STATION	381 NORTH AVE	2616 feet to the N	Closed Status Spill (Unk/Other Cause)
254	GETTY #677	381 NORTH AVE	2616 feet to the N	Closed Status Spill (Unk/Other Cause)
257	SANCHEZ RESIDENCE	29 SICKLES AVE	2632 feet to the N	Closed Status Spill (Unk/Other Cause)
170	MEMORIAL HIGHWAY AND	HUGUNOT ST	777 feet to the NNE	Closed Status Spill (Unk/Other Cause)
335	AVALON ON THE SOUND	HUGUENOT STREET AND MEMORAL HWY	777 feet to the NNE	Petroleum Bulk Storage Site
411	CONSOLIDATED EDISON	MEMORIAL HIGHWAY & HUGUENOT ST	777 feet to the NNE	Hazardous Waste Generator/Transporter
41	66 MEMORIAL BLVD	66 MEMORIAL BLVD	781 feet to the NNE	Closed Status Tank Failure
182	MH1204	HUGUENOT AVE/LAWTON AV	1066 feet to the NNE	Closed Status Spill (Unk/Other Cause)
429	CON EDISON	HUGENOT & LAWTON ST	1066 feet to the NNE	Hazardous Waste Generator/Transporter
445	CON EDISON	260 NORTH AVE	1319 feet to the NNE	Hazardous Waste Generator/Transporter
186	MANHOLE 3277	NORTH AVE/HUGUENOT ST	1380 feet to the NNE	Closed Status Spill (Unk/Other Cause)
304	HUGUENOT AND NORTH AVE	HUGUENOT AND NORTH AVE	1380 feet to the NNE	Closed Status Spill (Misc. Spill Cause)
117	EAST RIVER SAVINGS BANK	277 NORTH AVE.	1579 feet to the NNE	Closed Status Tank Test Failure
118	277 NORTH LLC	277 NORTH AVENUE	1579 feet to the NNE	Closed Status Tank Test Failure
119	BUSINESS	277 NORTH AVENUE	1579 feet to the NNE	Closed Status Tank Test Failure
60	TRUMP PLAZA	175 HUGUENOT STREET	1773 feet to the NNE	Closed Status Tank Failure
200	DEVELOPMENT SITE	175 HUGUENOT STREET	1773 feet to the NNE	Closed Status Spill (Unk/Other Cause)
3	NY 7UP BOTTLING COMPANY	360028 NY 7UP BOTTLING COMPANY	3294 feet to the NNE	NYSDEC Inactive Haz Waste Disposal Site
337	NEW ROCHELLE PUBLIC LIBRARY	ONE LIBRARY PLAZA	846 feet to the NE	Petroleum Bulk Storage Site
17	NEW ROCHELLE PUBLIC LIBRARY	1 LAWTON	853 feet to the NE	Active Tank Test Failure
43	NEW ROCHELLE PUBLIC LIBR.	MEMORIAL HIGHWAY	853 feet to the NE	Closed Status Tank Failure
90	MAIN LIBRARY	LAWTON ST	853 feet to the NE	Closed Status Tank Test Failure
91	CITY NEW ROCHELLE LIBRARY	1 LAWTON STREET	853 feet to the NE	Closed Status Tank Test Failure
426	ACCESSOCRAFT INC	48 LAWTON STREET	956 feet to the NE	Hazardous Waste Generator/Transporter
18	LAWTON STREET REALTY CORP	41-43 LAWTON ST	1080 feet to the NE	Active Tank Test Failure
292	PAVEMENT	41 LAWTON STREET	1080 feet to the NE	Closed Status Spill (Misc. Spill Cause)
344	LAWTON STREET REALTY CORP.	41-43 LAWTON STREET	1085 feet to the NE	Petroleum Bulk Storage Site
435	CVS PHARMACY #8447	222 NORTH AVE.	1196 feet to the NE	Hazardous Waste Generator/Transporter
436	CON ED	OPP 230 NORTH AVE	1203 feet to the NE	Hazardous Waste Generator/Transporter
36	CONCRETE FLOORING WITH CRACKS	230 NORTH AVENUE	1211 feet to the NE	Active Haz Spill (Misc. Spill Cause)
352	MKM EQUITY, LLC	230 NORTH AVENUE	1229 feet to the NE	Petroleum Bulk Storage Site
439	FEDERAL PROPERTY MAINTENANCE CORP	244 NORTH AVE SUITE 153	1242 feet to the NE	Hazardous Waste Generator/Transporter
441	CON EDISON	NORTH AVE & ANDERSON ST	1289 feet to the NE	Hazardous Waste Generator/Transporter
442	CON EDISON	NORTH AVE & ANDERSON ST	1289 feet to the NE	Hazardous Waste Generator/Transporter
443	CON EDISON	ANDERSON ST & NORTH AV	1289 feet to the NE	Hazardous Waste Generator/Transporter
444	CON EDISON	NORTH AVE & ANDERSON ST	1289 feet to the NE	Hazardous Waste Generator/Transporter
110	5 ANDERSON ST	5 ANDERSON ST	1455 feet to the NE	Closed Status Tank Test Failure
111	5 ANDERSON ST	5 ANDERSON ST	1455 feet to the NE	Closed Status Tank Test Failure
112	NORTH AVE REALTY	5 ANDERSON ST	1455 feet to the NE	Closed Status Tank Test Failure
7	LE COUNT SQUARE	LE COUNT PLACE	1499 feet to the NE	Brownfields Site

307	ECHO BAY	LACOUNT PLACE	1609 feet to the NE	Closed Status Spill (Misc. Spill Cause)
132	THE MALL	MAIN STREET	1924 feet to the NE	Closed Status Tank Test Failure
206	USED TO BE MALL	HARRISON & LECOUNT	1924 feet to the NE	Closed Status Spill (Unk/Other Cause)
234	HUGINOT ST, 50FT WEST OF	HARRISON ST	2308 feet to the NE	Closed Status Spill (Unk/Other Cause)
145	FIREHOUSE	HARRISON ST	2321 feet to the NE	Closed Status Tank Test Failure
146	CITY OF NEW ROCHELLE	45 HARRISON STREET	2321 feet to the NE	Closed Status Tank Test Failure
147	CITY OF NEW ROCHELLE FIRE	1 HARRISON STREET	2321 feet to the NE	Closed Status Tank Test Failure
150	BERGMAN REALTY SERVICES	140 HUGUENOT STREET	2445 feet to the NE	Closed Status Tank Test Failure
151	GALES ENTERPRICES	145 HUGUENOT ST	2460 feet to the NE	Closed Status Tank Test Failure
242	SPILL NUMBER 0308837	145 HUGUENOT ST	2460 feet to the NE	Closed Status Spill (Unk/Other Cause)
310	IN THE LOT AND STORM DRAIN	145 HUGUENOT STREET	2460 feet to the NE	Closed Status Spill (Misc. Spill Cause)
312	VAULT VS5	HUGENOUT ST/CEDER ST	2630 feet to the NE	Closed Status Spill (Misc. Spill Cause)
44	COMMERCIAL BUILDING	507 MAIN STREET	882 feet to the ENE	Closed Status Tank Failure
183	ATTACK PESTICIDES	498 MAIN STREET	1067 feet to the ENE	Closed Status Spill (Unk/Other Cause)
99	BARCLAYS BANK OF NY/NA	491 MAIN ST.	1078 feet to the ENE	Closed Status Tank Test Failure
345	J P MORGAN CHASE BANK N.A.	491 MAIN STREET	1087 feet to the ENE	Petroleum Bulk Storage Site
430	ADREAN PRINTING	490 MAIN ST	1113 feet to the ENE	Hazardous Waste Generator/Transporter
184	OFFICE BLDG	481 MAIN STREET	1165 feet to the ENE	Closed Status Spill (Unk/Other Cause)
350	RETTNER MANAGEMENT CORP	481 MAIN ST	1177 feet to the ENE	Petroleum Bulk Storage Site
48	CATHOLIC NEWS PUBLISHING	210 NORTH AVE	1236 feet to the ENE	Closed Status Tank Failure
438	CON EDISON	208 NORTH AVE	1241 feet to the ENE	Hazardous Waste Generator/Transporter
298	LORDAE PROPERTIES – UST	484 MAIN ST	1245 feet to the ENE	Closed Status Spill (Misc. Spill Cause)
353	BARON MANAGEMENT	200 NORTH AVENUE	1252 feet to the ENE	Petroleum Bulk Storage Site
135	MONROE COLLEGE	5 FRANKLIN AVE	2011 feet to the ENE	Closed Status Tank Test Failure
237	LUXOR VALET CLEANERS	389 MAIN STREET	2359 feet to the ENE	Closed Status Spill (Unk/Other Cause)
157	SPILL 0106072 / PBS 3–800919	370 MAIN ST	2607 feet to the ENE	Closed Status Tank Test Failure
4	CONSOLIDATED EDISON – ECHO AVE. SITE	ECHO AVENUE	3454 feet to the ENE	NYSDEC Inactive Haz Waste Disposal Site
403	CONSOLIDATED EDISON	DIVISION & MAIN	667 feet to the E	Hazardous Waste Generator/Transporter
404	CON EDISON	MAIN ST & DIVISION	667 feet to the E	Hazardous Waste Generator/Transporter
405	CON EDISON	”” DIVISION ST & MAIN ST””	667 feet to the E	Hazardous Waste Generator/Transporter
277	COMMERCIAL PROPERTY	518,522&525 MAIN STREET	767 feet to the E	Closed Status Spill (Misc. Spill Cause)
89	COMMERCIAL PROPERTY	522 MAIN STREET	785 feet to the E	Closed Status Tank Test Failure
419	CON EDISON	MAINS T & CHURCH ST	875 feet to the E	Hazardous Waste Generator/Transporter
420	CON EDISON	CHURCH MAIN ST	875 feet to the E	Hazardous Waste Generator/Transporter
421	CON EDISON	MAIN & CHURCH ST	875 feet to the E	Hazardous Waste Generator/Transporter
422	CON EDISON	MAIN ST & CHURCH ST	875 feet to the E	Hazardous Waste Generator/Transporter
282	DOLLAR BEST	506 MAIN ST	974 feet to the E	Closed Status Spill (Misc. Spill Cause)
440	CONSOLIDATED EDISON	46 CLINTON PLACE	1282 feet to the E	Hazardous Waste Generator/Transporter
56	CO–OP	30 CLINTON PLACE	1436 feet to the E	Closed Status Tank Failure
8	OFF–SITE FLAMINGO CLEANERS	149 NORTH AVENUE	1563 feet to the E	Brownfields Site
9	FLAMINGO CLEANERS	149 NORTH AVENUE	1584 feet to the E	Brownfields Site
193	REMEDATION SITE #C360078	149 NORTH AVE	1600 feet to the E	Closed Status Spill (Unk/Other Cause)
196	MONITORING WELL ON CITY SIDEWALK	NORTH SIDE OF CLINTON BTW NORTH & LOCUST AVE	1623 feet to the E	Closed Status Spill (Unk/Other Cause)
197	APT BLDG	143–147 NORTH AVE	1647 feet to the E	Closed Status Spill (Unk/Other Cause)
122	COMMERCIAL PROPERTY	38 LOCUST AVE	1776 feet to the E	Closed Status Tank Test Failure
123	COMMERCIAL SITE	38 LOCUST AVE	1776 feet to the E	Closed Status Tank Test Failure
124	SBJ ASSOCIATES	38 LOCUST AVE	1776 feet to the E	Closed Status Tank Test Failure
61	APT. BUILDING	55–59 LOCUST AVE.	1851 feet to the E	Closed Status Tank Failure
131	APARTMENT BUILDING	67–70 LOCUST AVE	1921 feet to the E	Closed Status Tank Test Failure
65	CHURCH OF LATTER DAY SAIN	111 NORTH AVE	1951 feet to the E	Closed Status Tank Failure
21	APARTMENT BUILDING	60–70 LOCUST AVE	1961 feet to the E	Active Tank Test Failure

209	60-70 OWNERS CORP	60-70 LOCUST AVE	1961 feet to the E	Closed Status Spill (Unk/Other Cause)
210	SPILL NUMBER 0105779	60-70 LOCUST AVE	1961 feet to the E	Closed Status Spill (Unk/Other Cause)
278	CONCRETE TO STORM DRAIN	25 LEROY PLACE	821 feet to the ESE	Closed Status Spill (Misc. Spill Cause)
418	ROTH CLEANERS	1 LEROY PLACE	860 feet to the ESE	Hazardous Waste Generator/Transporter
423	CONSOLIDATED EDISON	DIVISION ST & LEROY PL	899 feet to the ESE	Hazardous Waste Generator/Transporter
351	TRIPLE A PROPERTIES, INC.	25 PROSPECT STREET	1226 feet to the ESE	Petroleum Bulk Storage Site
302	POLE #2	BONNEFOY & CHURCH ST	1309 feet to the ESE	Closed Status Spill (Misc. Spill Cause)
303	TO ROADWAY	CHURCH ST BONNEFOY PL	1309 feet to the ESE	Closed Status Spill (Misc. Spill Cause)
109	RESIDENCE	64 CHURCH ST	1450 feet to the ESE	Closed Status Tank Test Failure
190	COMMERCIAL SITE	70 CHURCH STREET	1516 feet to the ESE	Closed Status Spill (Unk/Other Cause)
205	VILCA RESIDENCE	110 CHURCH ST	1914 feet to the ESE	Closed Status Spill (Unk/Other Cause)
140	GAS STATION	85 NORTH AVE	2141 feet to the ESE	Closed Status Tank Test Failure
221	FRANKIES AUTO	85 NORTH AVE	2141 feet to the ESE	Closed Status Spill (Unk/Other Cause)
222	DELTA OIL	85 NORTH AVE	2141 feet to the ESE	Closed Status Spill (Unk/Other Cause)
231	MANHOLE#4358	UNION STREET & NORTH AVE	2236 feet to the ESE	Closed Status Spill (Unk/Other Cause)
232	MANHOLE#2059	UNION STR/ NORTH AVE	2236 feet to the ESE	Closed Status Spill (Unk/Other Cause)
241	ROADWAY	120 LOCUST AVE	2446 feet to the ESE	Closed Status Spill (Unk/Other Cause)
412	CON EDISON	LERDY PL 225 E/O CENTRE AVE	783 feet to the SE	Hazardous Waste Generator/Transporter
413	CON EDISON	LEROY PL & CENTRE AVE	783 feet to the SE	Hazardous Waste Generator/Transporter
414	CON EDISON	SEC LEROY & CENTRE AVE	783 feet to the SE	Hazardous Waste Generator/Transporter
415	CON EDISON	C/O CENTRE AVE & LEROY PL	783 feet to the SE	Hazardous Waste Generator/Transporter
281	125	CENTRE AVE	922 feet to the SE	Closed Status Spill (Misc. Spill Cause)
340	CENTRE AVENUE APARTMENTS	130 CENTRE AVENUE	982 feet to the SE	Petroleum Bulk Storage Site
283	APT BLDG	130 CENTER AVE	983 feet to the SE	Closed Status Spill (Misc. Spill Cause)
299	POLE # 21	155 CENTER AV/PROSPECT AV	1266 feet to the SE	Closed Status Spill (Misc. Spill Cause)
354	BEAUCHAMP GARDENS OWNERS CORP.	151-155 CENTRE AVENUE	1266 feet to the SE	Petroleum Bulk Storage Site
20	FAILED TANK TEST	156 CENTRE AVE	1268 feet to the SE	Active Tank Test Failure
105	APARTMENT HOUSE	156-168 CENTRE AVE	1340 feet to the SE	Closed Status Tank Test Failure
27	GRILLO RESIDENCE	88 SOUTH DIVISION ST	1650 feet to the SE	Active Haz Spill (Unknown/Other Cause)
126	NICK MAZZA RESIDENCE	20 DAVIS AVE	1839 feet to the SE	Closed Status Tank Test Failure
64	MICELI HOME	194 CENTRE AVE	1907 feet to the SE	Closed Status Tank Failure
134	200 CENTRA CORP	200 CENTER AVE	1976 feet to the SE	Closed Status Tank Test Failure
136	SPILL NUMBER 0009195	17 POPLAR PL	2012 feet to the SE	Closed Status Tank Test Failure
141	LABELLA RESIDENCE	219 CENTRE AVE	2175 feet to the SE	Closed Status Tank Test Failure
143	APT BLDG	25 TRINITY PLACE	2315 feet to the SE	Closed Status Tank Test Failure
144	TRINITY ARMS APARTMENTS	25 TRINITY PLACE	2315 feet to the SE	Closed Status Tank Test Failure
25	RESIDENCE	246 CENTER AVE	2544 feet to the SE	Active Tank Test Failure
311	MYSTIC OVERFILL	246 CENTER AVE	2544 feet to the SE	Closed Status Spill (Misc. Spill Cause)
94	NEW ROCHELLE CATH MIDDLE	24 MAPLE AV	1026 feet to the SSE	Closed Status Tank Test Failure
287	BLESSED SACRAMENT SCHOOL	24 MAPLE AVE.	1026 feet to the SSE	Closed Status Spill (Misc. Spill Cause)
288	BLESSED SACREMENT SCHOOL	24 MAPLE AVE.	1026 feet to the SSE	Closed Status Spill (Misc. Spill Cause)
343	BLESSED SACRAMENT ELEMENTARY SCHOOL	24 MAPLE AVENUE	1028 feet to the SSE	Petroleum Bulk Storage Site
98	BLESSED SACRAMENT CHURCH	SHEA PLACE	1067 feet to the SSE	Closed Status Tank Test Failure
100	BLESSED SACREMENT CHURCH	15 SHEA PL	1091 feet to the SSE	Closed Status Tank Test Failure
346	CHURCH OF THE BLESSED SACRAMENT	15 SHEA PLACE	1098 feet to the SSE	Petroleum Bulk Storage Site
347	BLESSED SACRAMENT/ST. GABRIEL HS	24 SHEA PLACE	1128 feet to the SSE	Petroleum Bulk Storage Site
19	BLESSED SACRAMENT HS	24 SHEA PLACE	1134 feet to the SSE	Active Tank Test Failure
101	BLESSED SACRAMENT HIGH SC	24 SHEA PLACE	1134 feet to the SSE	Closed Status Tank Test Failure
433	CON ED	MAPLE AVE AND SHEA PL	1144 feet to the SSE	Hazardous Waste Generator/Transporter
301	SPILL NUMBER 0313543	77 MAPLE AVE.	1305 feet to the SSE	Closed Status Spill (Misc. Spill Cause)

67	FUNICELLO HOME	24 POPLAR PLACE	2072 feet to the SSE	Closed Status Tank Failure
68	SPILL NUMBER 9803423	106 LIBERTY AV	2082 feet to the SSE	Closed Status Tank Failure
402	CON EDISON	611 MAIN ST & MAPLE AVD	664 feet to the S	Hazardous Waste Generator/Transporter
169	CON ED 213384	MAPLE AVE AND MAIN ST	693 feet to the S	Closed Status Spill (Unk/Other Cause)
275	HIGHWAY	MAIN ST.& MAPLE AVE.	693 feet to the S	Closed Status Spill (Misc. Spill Cause)
406	CON EDISON	MAPLE AVE 39 FT E OF MAIN ST	693 feet to the S	Hazardous Waste Generator/Transporter
407	CON EDISON	MAPLE AVE & MAIN ST	693 feet to the S	Hazardous Waste Generator/Transporter
408	CON EDISON	MAIN ST & MAPLE AVE	693 feet to the S	Hazardous Waste Generator/Transporter
334	DOMENICO PROCOPIO	618 MAIN STREET	774 feet to the S	Petroleum Bulk Storage Site
88	DOMINIC PROCOPIO	618 MAIN ST	779 feet to the S	Closed Status Tank Failure
171	DOMENICO PROCOPIO PROPERTY	618 MAIN ST	779 feet to the S	Closed Status Spill (Unk/Other Cause)
286	COMMUNITY MANAGEMENT BLDG	3545 MAPLE AVE.	1015 feet to the S	Closed Status Spill (Misc. Spill Cause)
96	A D VANDROFF	47 MAPLE AVENUE	1051 feet to the S	Closed Status Tank Test Failure
180	APT. BUILDING	47 MAPLE AV	1051 feet to the S	Closed Status Spill (Unk/Other Cause)
62	LIPMAN RESIDENCE	54 LIBERTY AVE	1863 feet to the S	Closed Status Tank Failure
133	RESIDENCE	98 LIBERTY AVE	1935 feet to the S	Closed Status Tank Test Failure
138	COLLEGE OF NEW ROCHELLE	103 LIBERTY AVE	2078 feet to the S	Closed Status Tank Test Failure
71	BLANCO RESIDENCE	30 LINDEN PLACE	2184 feet to the S	Closed Status Tank Failure
250	ROADWAY	ELM STREET AT MEADOW LANE	2612 feet to the S	Closed Status Spill (Unk/Other Cause)
336	NR 635 FUEL CORP	635 MAIN STREET	791 feet to the SSW	Petroleum Bulk Storage Site
26	CUMBERLAND FARMS	635 MAIN STREET	798 feet to the SSW	Active Haz Spill (Unknown/Other Cause)
32	GULF GASOLINE OVERFLOW	635 MAIN STREET	798 feet to the SSW	Active Haz Spill (Misc. Spill Cause)
33	CUMBERLAND FARMS 70288	635 MAIN STREET	798 feet to the SSW	Active Haz Spill (Misc. Spill Cause)
42	EXXON S/S	635 MAIN STREET	798 feet to the SSW	Closed Status Tank Failure
172	CUMBERLAND FARM	635 MAIN STREET	798 feet to the SSW	Closed Status Spill (Unk/Other Cause)
416	EXXON COMPANY U S A	EXXON3-2471635 MAIN ST	814 feet to the SSW	Hazardous Waste Generator/Transporter
175	399 HUGUENOT CORP	399 HUGUENOT STREET	916 feet to the SSW	Closed Status Spill (Unk/Other Cause)
176	OLD REPAIR SHOP	399 HUGUENOT STREET	916 feet to the SSW	Closed Status Spill (Unk/Other Cause)
279	CAR DEALERSHIP	399 HUGUENOT ST	916 feet to the SSW	Closed Status Spill (Misc. Spill Cause)
338	VACANT	399 HUGUENOT STREET	917 feet to the SSW	Petroleum Bulk Storage Site
424	GOULD BUICK INCORPORATED	399 HUGENOT STREET PO BOX 608	917 feet to the SSW	Hazardous Waste Generator/Transporter
431	CON EDISON	OPP 650 MAIN ST	1134 feet to the SSW	Hazardous Waste Generator/Transporter
348	650 MAIN STREET REALTY	650 MAIN STREET	1147 feet to the SSW	Petroleum Bulk Storage Site
35	APT BUILDING	650 MAIN ST	1150 feet to the SSW	Active Haz Spill (Misc. Spill Cause)
294	APARTMENT BUILDING	650 MAIN STREET	1150 feet to the SSW	Closed Status Spill (Misc. Spill Cause)
295	COMMERCIAL PROP	415 HUGUENOT STREET	1167 feet to the SSW	Closed Status Spill (Misc. Spill Cause)
102	PROFESSIONAL OFFICE CORP	421 HUGUENOT STREET	1175 feet to the SSW	Closed Status Tank Test Failure
296	PROFESSIONAL BUILDING COP	421 HUGUENOT STREET	1175 feet to the SSW	Closed Status Spill (Misc. Spill Cause)
349	PROFESSIONAL OFFICE BUILDING	421 HUGUENOT STREET	1176 feet to the SSW	Petroleum Bulk Storage Site
434	CONSOLIDATED EDISON	421 HUGENOT	1176 feet to the SSW	Hazardous Waste Generator/Transporter
54	JASON PARTNERS LTD	675 MAIN ST	1420 feet to the SSW	Closed Status Tank Failure
189	MH 8683	MAIN ST AND WEBSTER AVE	1504 feet to the SSW	Closed Status Spill (Unk/Other Cause)
115	6 WEBSTER	6 WEBSTER AVE	1518 feet to the SSW	Closed Status Tank Test Failure
116	AMOCO	690 MAIN ST	1543 feet to the SSW	Closed Status Tank Test Failure
191	AMOCO	690 MAIN ST	1543 feet to the SSW	Closed Status Spill (Unk/Other Cause)
192	AMOCO GAS STATION	690 MAIN STREET	1543 feet to the SSW	Closed Status Spill (Unk/Other Cause)
130	COMMERICAL BUILDING	719 MAIN ST	1902 feet to the SSW	Closed Status Tank Test Failure
22	10 FAMILY HOUSE + COMMERCIAL BUSINESSES	727-729 MAIN ST	1979 feet to the SSW	Active Tank Test Failure
236	SIDEWALK	DRAKE AVE/NY POST RD	2345 feet to the SSW	Closed Status Spill (Unk/Other Cause)
76	RESIDENCE	38 DRAKE AVE	2556 feet to the SSW	Closed Status Tank Failure
410	ALL AMERICAN SPORTS CORP	44 COLUMBUS AVE	738 feet to the SW	Hazardous Waste Generator/Transporter

14	RIDDELL ALL AMERICAN	44 COLUMBUS AVE	744 feet to the SW	Hazardous Waste Treat, Storage, Disposal
339	BAKERS PRIDE OVEN CO. INC.	30 PINE STREET	919 feet to the SW	Petroleum Bulk Storage Site
425	INDUSTIRAL OVERALL UNIFORM	30 PINE ST	919 feet to the SW	Hazardous Waste Generator/Transporter
177	BAKERS PRIDE OVEN CO	30 PINE STREET	920 feet to the SW	Closed Status Spill (Unk/Other Cause)
178	30 PINE ST &	WEBSTER AVE	920 feet to the SW	Closed Status Spill (Unk/Other Cause)
2	BAKER'S PRIDE OVEN	30 PINE STREET	922 feet to the SW	NYSDEC Inactive Haz Waste Disposal Site
449	BAKERS PRIDE OVEN CO. INC.	30 PINE ST.	922 feet to the SW	Toxic Release Inventory Site
46	BELIVE HOME	20 PINE STREET	1003 feet to the SW	Closed Status Tank Failure
92	PONSERELLA HOME	20 PINE STREET	1003 feet to the SW	Closed Status Tank Test Failure
450	RUSH MFG. CORP.	10-12 PINE CT.	1017 feet to the SW	Toxic Release Inventory Site
452	TELEDYNE HYDRA-POWER	10-12 PINE COURT	1019 feet to the SW	Air Discharge Site
341	TELEDYNE HYDRA-POWER	10-12 PINE COURT	1022 feet to the SW	Petroleum Bulk Storage Site
342	JARAD REALTY, INC.	10-12 PINE COURT	1022 feet to the SW	Petroleum Bulk Storage Site
95	GKIDS REALTY	10/12 PINE COURT	1026 feet to the SW	Closed Status Tank Test Failure
179	ALPHA MEDICAL EQUIPMENT OF NY	10-12 PINE COURT	1026 feet to the SW	Closed Status Spill (Unk/Other Cause)
289	COMMERCIAL MACHINE SHOP	10-12 PINE COURT	1026 feet to the SW	Closed Status Spill (Misc. Spill Cause)
428	TELEDYNE HYDRA-POWER INC	10-12 PINE COURT	1051 feet to the SW	Hazardous Waste Generator/Transporter
5	TELEDYNE HYDRA-POWER INC	10-12 PINE COURT	1052 feet to the SW	RCRA Corrective Action Site
15	TELEDYNE HYDRA-POWER INC	10-12 PINE COURT	1052 feet to the SW	Hazardous Waste Treat, Storage, Disposal
6	RUSH MANUFACTURING CORP	10-12 PINE COURT	1092 feet to the SW	RCRA Corrective Action Site
55	BUSINESS COMPLEX	55 WEBSTER AVE	1426 feet to the SW	Closed Status Tank Failure
188	OLD WAREHOUSE	52 WEBSTER AV	1489 feet to the SW	Closed Status Spill (Unk/Other Cause)
63	RESIDENCE	38 BEECHWOOD AVE	1864 feet to the SW	Closed Status Tank Failure
203	MONARCH BRASS AND COPPER	18 BEACH WOOD AVE	1871 feet to the SW	Closed Status Spill (Unk/Other Cause)
12	QUEEN CITY RECYCLING CENTER CD PROCESSOR	19 CLIFF STREET	2249 feet to the SW	Solid Waste Facility
28	GAS STATION	747 MAIN ST	2387 feet to the SW	Active Haz Spill (Unknown/Other Cause)
29	US PETROLEUM	747 MAIN STREET	2387 feet to the SW	Active Haz Spill (Unknown/Other Cause)
75	GETTY #58839	747 NORTH MAIN ST	2387 feet to the SW	Closed Status Tank Failure
152	PBS	759 MAIN ST	2476 feet to the SW	Closed Status Tank Test Failure
155	GETTY 58839	761 MAIN ST	2547 feet to the SW	Closed Status Tank Test Failure
245	HESS STATION #32216	761 MAIN STREET	2547 feet to the SW	Closed Status Spill (Unk/Other Cause)
246	HESS,NEW ROCHELLE	761 MAIN ST	2547 feet to the SW	Closed Status Spill (Unk/Other Cause)
247	HESS GAS	761 MAIN ST.	2547 feet to the SW	Closed Status Spill (Unk/Other Cause)
248	PETSON BUILDNG SUPPLY	39 BIRCH STREET	2566 feet to the SW	Closed Status Spill (Unk/Other Cause)
78	NARVESEN RESIDENCE	40 BIRCH ST	2632 feet to the SW	Closed Status Tank Failure
161	NARVESEN RESIDENCE	40 BIRCH ST	2632 feet to the SW	Closed Status Tank Test Failure
208	MANHOLE NEAR R.R. STATION	BEECHWOOD AVE. OFF MAIN	1953 feet to the WSW	Closed Status Spill (Unk/Other Cause)
11	NEW ROCHELLE LEAF T.S.	85 BEECHWOOD AVE	1964 feet to the WSW	Solid Waste Facility
215	I-95	BEACHWOOD AVE.	2093 feet to the WSW	Closed Status Spill (Unk/Other Cause)
216	STAIN ON ROADWAY	BEACHWOOD AVE AND NEW ENGLAND THRUWAY	2093 feet to the WSW	Closed Status Spill (Unk/Other Cause)
228	ASHBY FUEL	BEACHWOOD AVE	2182 feet to the WSW	Closed Status Spill (Unk/Other Cause)
233	LEVINE RESIDENCE	111 BEECHWOOD AVE	2305 feet to the WSW	Closed Status Spill (Unk/Other Cause)
13	EASTCHESTER INCINERATOR		2524 feet to the WSW	Solid Waste Facility
153	HILTI CORP BLD.	81 ROCKDALE AVE.	2530 feet to the WSW	Closed Status Tank Test Failure
159	SADEK IMPORTS	125 BEECHWOOD AVE.	2619 feet to the WSW	Closed Status Tank Test Failure
173	THE BREAD FACTORY	30 GROVE AVE	873 feet to the W	Closed Status Spill (Unk/Other Cause)
174	PARKING LOT	30 GROVE AV	873 feet to the W	Closed Status Spill (Unk/Other Cause)
355	HYGIENOL CO. INC.	70 CRESCENT AVE	1278 feet to the W	Petroleum Bulk Storage Site
447	HYGIENOL CO. INC.	P.O. BOX A 73 CRESCENT AVE.	1293 feet to the W	Chemical Bulk Storage Facility
453	HYGIENOL CO INC	73 CRESCENT AVENUE	1293 feet to the W	Air Discharge Site
185	VAULT 7805	75 CRESCENT AVE	1309 feet to the W	Closed Status Spill (Unk/Other Cause)

106	CANDREA/GALLETTA RESIDENCE	35 CHARLES ST	1341 feet to the W	Closed Status Tank Test Failure
108	MERLUCCI RESIDENCE	30 CHARLES STREET	1390 feet to the W	Closed Status Tank Test Failure
113	BUSINESS	88 GROVE AVE.	1472 feet to the W	Closed Status Tank Test Failure
114	COMMERCIAL BUILDING	88-90 GROVE AVE.	1472 feet to the W	Closed Status Tank Test Failure
187	NEW ROCHELLE SCHOOL	90 GROVE VAE	1488 feet to the W	Closed Status Spill (Unk/Other Cause)
129	CONTAMINATED SOIL	23 FIRST ST	1892 feet to the W	Closed Status Tank Failure
207	GLEN MOTLEY	35 1ST ST	1927 feet to the W	Closed Status Spill (Unk/Other Cause)
308	SPILL NUMBER 0008443	42 FIRST ST	2026 feet to the W	Closed Status Spill (Misc. Spill Cause)
69	SPILL NUMBER 0210119	68 FIRST STREET	2143 feet to the W	Closed Status Tank Failure
224	BUSINESS	70 FIRST ST	2155 feet to the W	Closed Status Spill (Unk/Other Cause)
225	SHORELINE OIL CO.PROPERTY	70 FIRST ST.	2155 feet to the W	Closed Status Spill (Unk/Other Cause)
73	SPILL NUMBER 0210080	196 UNION AV	2326 feet to the W	Closed Status Tank Failure
149	AQUIJE HOME	79 2ND STREET	2438 feet to the W	Closed Status Tank Test Failure
240	RESIDENTIAL UST	58 2ND STREET	2445 feet to the W	Closed Status Spill (Unk/Other Cause)
243	HOME AT LOCATION	1 LAFAYETTE AVE	2462 feet to the W	Closed Status Spill (Unk/Other Cause)
280	PRIVATE RESIDENCE	31 GROVE AVE	919 feet to the WNW	Closed Status Spill (Misc. Spill Cause)
45	CITIZEN	33 GROVE ST	939 feet to the WNW	Closed Status Tank Failure
97	APT BUILDING	40 WARREN STREET	1051 feet to the WNW	Closed Status Tank Test Failure
181	BARRAGAN RESIDENCE	40 WARREN ST	1051 feet to the WNW	Closed Status Spill (Unk/Other Cause)
290	SPILL NUMBER 0109254	40 WARREN ST	1051 feet to the WNW	Closed Status Spill (Misc. Spill Cause)
293	PRIVATE RESD	48 WARREN ST	1104 feet to the WNW	Closed Status Spill (Misc. Spill Cause)
34	MATTHEWS - UST	38 WALNUT ST	1142 feet to the WNW	Active Haz Spill (Misc. Spill Cause)
437	NEBRASKA CLEANERS	95 UNION AVENUE	1227 feet to the WNW	Hazardous Waste Generator/Transporter
103	TANK TEST FAILURE	50 WALNUT ST	1249 feet to the WNW	Closed Status Tank Test Failure
49	KAGEL HOME	99 UNION AVE	1270 feet to the WNW	Closed Status Tank Failure
50	100-102 UNION AVENUE	100-102 UNION AVENUE	1286 feet to the WNW	Closed Status Tank Failure
356	LJNJ ASSOCIATES	100-102 UNION AVE	1290 feet to the WNW	Petroleum Bulk Storage Site
104	ROBERTS HOME	58 WALNUT STREET	1310 feet to the WNW	Closed Status Tank Test Failure
52	@	60 WALNUT STREET	1331 feet to the WNW	Closed Status Tank Failure
305	RESIDENCE	114 UNION AVE.	1415 feet to the WNW	Closed Status Spill (Misc. Spill Cause)
306	APARTMENT BLDG.	114 UNION AVE.	1415 feet to the WNW	Closed Status Spill (Misc. Spill Cause)
58	FRANKA INC.	132-143 UNION AVE.	1618 feet to the WNW	Closed Status Tank Failure
195	SACCHETICI HOME	75 CHARLES STREET	1622 feet to the WNW	Closed Status Spill (Unk/Other Cause)
198	APT. BUILDING	139 UNION AVE.	1715 feet to the WNW	Closed Status Spill (Unk/Other Cause)
199	CHURCH	144 UNION AVE.	1745 feet to the WNW	Closed Status Spill (Unk/Other Cause)
201	POGLIA	119 WASHINGTON AVE	1847 feet to the WNW	Closed Status Spill (Unk/Other Cause)
66	ABANDONED GAS STATION	197 WEBSTER AV	2007 feet to the WNW	Closed Status Tank Failure
214	SPILL NUMBER 9901204	169 UNION AV	2050 feet to the WNW	Closed Status Spill (Unk/Other Cause)
23	COMMERCIAL-TTF	172 UNION AVE	2084 feet to the WNW	Active Tank Test Failure
218	CITGO (RITA CO S/S)	WEBSTER & WASHINGTON AVE.	2127 feet to the WNW	Closed Status Spill (Unk/Other Cause)
219	MAR-LAP SVC CNTR	210 WEBSTER AVE	2132 feet to the WNW	Closed Status Spill (Unk/Other Cause)
220	WESTERN AVE CITGO	210 WEBSTER AVE	2132 feet to the WNW	Closed Status Spill (Unk/Other Cause)
139	FIRST ASSEMBLY OF GOD	177 UNION AVE	2140 feet to the WNW	Closed Status Tank Test Failure
24	CITGO WEBSTER FOOD MART	210 WEBSTER AVE	2150 feet to the WNW	Active Tank Test Failure
223	STORM DRAIN	210 WEBSTER AVE	2150 feet to the WNW	Closed Status Spill (Unk/Other Cause)
70	SPILL NUMBER 0210366	182 UNION AV	2178 feet to the WNW	Closed Status Tank Failure
229	FORMER GAS STATION	218-220 WEBSTER AVE.	2204 feet to the WNW	Closed Status Spill (Unk/Other Cause)
158	SPILL NUMBER 9807436	198 WASHINGTON AVE	2613 feet to the WNW	Closed Status Tank Test Failure
284	SPILL NUMBER 9614342	BADEAU PLACE & UNION AVEN	985 feet to the NW	Closed Status Spill (Misc. Spill Cause)
285	CARUSO RESIDENCE	1 BADEAU PLACE	991 feet to the NW	Closed Status Spill (Misc. Spill Cause)
93	CASARRA RESIDENCE	9 BADEAU PL	1025 feet to the NW	Closed Status Tank Test Failure

47	DIIORGI HOME	47 WARREN STREET	1061 feet to the NW	Closed Status Tank Failure
291	RESIDENCE	18 BADEAU PLACE	1068 feet to the NW	Closed Status Spill (Misc. Spill Cause)
432	NYNEX	UNION AVENUE AND WARREN STREET	1136 feet to the NW	Hazardous Waste Generator/Transporter
51	RESIDENCE	79 WARREN ST	1315 feet to the NW	Closed Status Tank Failure
120	DEMELIA – TTF	95 WASHINGTON AVE	1661 feet to the NW	Closed Status Tank Test Failure
121	BRAM REALTY	105 WASHINGTON AVE	1725 feet to the NW	Closed Status Tank Test Failure
137	KLING	108 VAN GUILDER AVE	2018 feet to the NW	Closed Status Tank Test Failure
212	SPILL NUMBER 0314031	108 VAN GUILDER AVE	2018 feet to the NW	Closed Status Spill (Unk/Other Cause)
213	ANON	108 VAN GUILDER AVE	2018 feet to the NW	Closed Status Spill (Unk/Other Cause)
142	SPILL NUMBER 0314082	136 VANGUILDER AVE	2220 feet to the NW	Closed Status Tank Test Failure
72	YOUNG ADULT INSTITUTE	150 VAN GUILDER AVE	2298 feet to the NW	Closed Status Tank Failure
235	SOIL VAULT 3172	140 LOCKWOOD AVE	2339 feet to the NW	Closed Status Spill (Unk/Other Cause)
74	TROY RESIDENCE	150 LOCKWOOD AV	2386 feet to the NW	Closed Status Tank Failure
238	NEW ROCHELLE RADIOLOGY	150 LOCKWOOD AV	2386 feet to the NW	Closed Status Spill (Unk/Other Cause)
333	EXPRESS MANAGEMENT #2, LLC	ONE ODELL PLACE	754 feet to the NNW	Petroleum Bulk Storage Site
300	POLE 9496	WASHINGTON ST & DIVISON ST	1282 feet to the NNW	Closed Status Spill (Misc. Spill Cause)
53	50 WASHINTON AVE	50 WASHINTON AVE	1348 feet to the NNW	Closed Status Tank Failure
107	ST GABRIEL SCHOOL	50 WASHINGTON AVE	1348 feet to the NNW	Closed Status Tank Test Failure
127	NEW ROCHELLE HOSPITAL	COVION PLACE	1868 feet to the NNW	Closed Status Tank Test Failure
128	SOUTH SHORE MED CENTER	16 GUION PLACE	1868 feet to the NNW	Closed Status Tank Test Failure
202	SOUND SHORE HOSPITAL	15 GUION PL	1868 feet to the NNW	Closed Status Spill (Unk/Other Cause)
204	NEW ROCHELLE RADIOLOGY	175 MEMORIAL HIGHWAY	1888 feet to the NNW	Closed Status Spill (Unk/Other Cause)
37	APT COMPLEX	50 GUION PLACE	2102 feet to the NNW	Active Haz Spill (Misc. Spill Cause)
217	HOUSING CENTER	50 GUION PLACE	2102 feet to the NNW	Closed Status Spill (Unk/Other Cause)
227	VAULT 5754	LOCKWOOD AV & GUIRON PL	2170 feet to the NNW	Closed Status Spill (Unk/Other Cause)
249	MANHOLE 12690	SICKLES AVE&GUION&PRINCE	2595 feet to the NNW	Closed Status Spill (Unk/Other Cause)
160	STEWART DWELLING	100 SICKLES AVE	2625 feet to the NNW	Closed Status Tank Test Failure
255	STEWART RESIDENCE	100 SICKLES AVE	2625 feet to the NNW	Closed Status Spill (Unk/Other Cause)
256	ST. LUKE'S METHODIST CHUR	108 GUINO PLACE	2631 feet to the NNW	Closed Status Spill (Unk/Other Cause)

Identified Toxic Sites by Category

Huguenot St / Centre Ave
New Rochelle, NY 10801

* Compass directions can vary substantially for sites located very close to the subject property address.

NYSDEC Inactive Haz. Waste Disposal Site Registry -- Total Sites - 4			Database searched at 1 MILE - ASTM required search distance: 1 Mile	
MAP ID	FACILITY ID	FACILITY NAME	FACILITY STREET	DISTANCE & DIRECTION
1	360109	INDUSTRIAL OVERALL SERVICE CORP.	10 BARTELS PLACE	289 feet to the W
2	360087	BAKER'S PRIDE OVEN	30 PINE STREET	922 feet to the SW
3	360028	NY 7UP BOTTLING COMPANY	360028 NY 7UP BOTTLING COMPANY	3294 feet to the NNE
4	360016	CONSOLIDATED EDISON - ECHO AVE. SITE	ECHO AVENUE	3454 feet to the ENE
RCRA Corrective Action Sites -- Total Sites - 2			Database searched at 1 MILE - ASTM required search distance: 1 Mile	
MAP ID	FACILITY ID	FACILITY NAME	FACILITY STREET	DISTANCE & DIRECTION
5	NYD075436394	TELEDYNE HYDRA-POWER INC	10-12 PINE COURT	1052 feet to the SW
6	360123	RUSH MANUFACTURING CORP	10-12 PINE COURT	1092 feet to the SW
Brownfields Sites -- Total Sites - 4			Database searched at 1/2 MILE - ASTM required search distance: 1/2 Mile	
MAP ID	FACILITY ID	FACILITY NAME	FACILITY STREET	DISTANCE & DIRECTION
7	C360092	LE COUNT SQUARE	LE COUNT PLACE	1499 feet to the NE
8	C360078A	OFF-SITE FLAMINGO CLEANERS	149 NORTH AVENUE	1563 feet to the E
9	C360078	FLAMINGO CLEANERS	149 NORTH AVENUE	1584 feet to the E
10	C360088	SCHMUCKLER'S DRY CLEANERS	358-364 NORTH AVENUE	2152 feet to the N
Solid Waste Facilities -- Total Sites - 3			Database searched at 1/2 MILE - ASTM required search distance: 1/2 Mile	
MAP ID	FACILITY ID	FACILITY NAME	FACILITY STREET	DISTANCE & DIRECTION
11	NY00000003689	NEW ROCHELLE LEAF T.S.	85 BEECHWOOD AVE	1964 feet to the WSW
12	NY40000117043	QUEEN CITY RECYCLING CENTER CD PROCESSOR	19 CLIFF STREET	2249 feet to the SW
13	60I01	EASTCHESTER INCINERATOR		2524 feet to the WSW
Hazardous Waste Treatment, Storage, Disposal Facilities -- Total Sites - 2			Database searched at 1/2 MILE - ASTM required search distance: 1/2 Mile	
MAP ID	FACILITY ID	FACILITY NAME	FACILITY STREET	DISTANCE & DIRECTION
14	NYD002182897	RIDDELL ALL AMERICAN	44 COLUMBUS AVE	744 feet to the SW
15	NYD075436394	TELEDYNE HYDRA-POWER INC	10-12 PINE COURT	1052 feet to the SW
Active Tank Test Failures -- Total Sites - 10			Database searched at 1/2 MILE - ASTM required search distance: 1/2 Mile	
MAP ID	FACILITY ID	FACILITY NAME	FACILITY STREET	DISTANCE & DIRECTION
16	1400928	INDUST OVERALL SERVICE CORP	10 BARTELS PLACE	271 feet to the W
17	1311408	NEW ROCHELLE PUBLIC LIBRARY	1 LAWTON	853 feet to the NE
18	1605726	LAWTON STREET REALTY CORP	41-43 LAWTON ST	1080 feet to the NE
19	1300960	BLESSED SACRAMENT HS	24 SHEA PLACE	1134 feet to the SSE
20	1308221	FAILED TANK TEST	156 CENTRE AVE	1268 feet to the SE
21	1602555	APARTMENT BUILDING	60-70 LOCUST AVE	1961 feet to the E
22	1610526	10 FAMILY HOUSE + COMMERCIAL BUSINESSES	727-729 MAIN ST	1979 feet to the SSW
23	1502358	COMMERCIAL-TTF	172 UNION AVE	2084 feet to the WNW
24	1311416	CITGO WEBSTER FOOD MART	210 WEBSTER AVE	2150 feet to the WNW
25	1403434	RESIDENCE	246 CENTER AVE	2544 feet to the SE
Active Haz Spills (Unknown Causes & Other Causes) -- Total Sites - 4			Database searched at 1/2 MILE - ASTM required search distance: 1/2 Mile	
MAP ID	FACILITY ID	FACILITY NAME	FACILITY STREET	DISTANCE & DIRECTION
26	1501325	CUMBERLAND FARMS	635 MAIN STREET	798 feet to the SSW
27	1000240	GRILLO RESIDENCE	88 SOUTH DIVISION ST	1650 feet to the SE
28	9609166	GAS STATION	747 MAIN ST	2387 feet to the SW

29	1407625	US PETROLEUM	747 MAIN STREET	2387 feet to the SW
Active Haz Spills (Miscellaneous Spill Causes) -- Total Sites - 9			Database searched at 1/2 MILE - ASTM required search distance: 1/2 Mile	
MAP ID	FACILITY ID	FACILITY NAME	FACILITY STREET	DISTANCE & DIRECTION
30	1310684	PERC - APPAREL PLUS	8 BARTLES PLACE	271 feet to the W
31	9604099	RUSH MANUFACTURING	381 HUGUENOT STREET	603 feet to the SSW
32	1510746	GULF GASOLINE OVERFLOW	635 MAIN STREET	798 feet to the SSW
33	1405322	CUMBERLAND FARMS 70288	635 MAIN STREET	798 feet to the SSW
34	0910796	MATTHEWS - UST	38 WALNUT ST	1142 feet to the WNW
35	1504612	APT BUILDING	650 MAIN ST	1150 feet to the SSW
36	1400277	CONCRETE FLOORING WITH CRACKS	230 NORTH AVENUE	1211 feet to the NE
37	1309602	APT COMPLEX	50 GUION PLACE	2102 feet to the NNW
38	9003146	GETTY S/S	381 NORTH AVE	2616 feet to the N
Closed Status Tank Failures -- Total Sites - 40			Database searched at 1/2 MILE - ASTM required search distance: 1/2 Mile	
MAP ID	FACILITY ID	FACILITY NAME	FACILITY STREET	DISTANCE & DIRECTION
39	9708146	NYNEX LOCATION	342 HUEGNOT ST	181 feet to the SSE*
40	0510542	VACANT LOT	HUGUENOT ST/DIVISION ST	495 feet to the NE
41	0002907	66 MEMORIAL BLVD	66 MEMORIAL BLVD	781 feet to the NNE
42	9206930	EXXON S/S	635 MAIN STREET	798 feet to the SSW
43	9111450	NEW ROCHELLE PUBLIC LIBR.	MEMORIAL HIGHWAY	853 feet to the NE
44	9110835	COMMERCIAL BUILDING	507 MAIN STREET	882 feet to the ENE
45	8708588	CITIZEN	33 GROVE ST	939 feet to the WNW
46	0500819	BELIVE HOME	20 PINE STREET	1003 feet to the SW
47	0500295	DIIORGI HOME	47 WARREN STREET	1061 feet to the NW
48	0503023	CATHOLIC NEWS PUBLISHING	210 NORTH AVE	1236 feet to the ENE
49	0513684	KAGEL HOME	99 UNION AVE	1270 feet to the WNW
50	9608199	100-102 UNION AVENUE	100-102 UNION AVENUE	1286 feet to the WNW
51	0510555	RESIDENCE	79 WARREN ST	1315 feet to the NW
52	0502010	@	60 WALNUT STREET	1331 feet to the WNW
53	0305820	50 WASHINTON AVE	50 WASHINTON AVE	1348 feet to the NNW
54	0211105	JASON PARTNERS LTD	675 MAIN ST	1420 feet to the SSW
55	9912136	BUSINESS COMPLEX	55 WEBSTER AVE	1426 feet to the SW
56	9504589	CO-OP	30 CLINTON PLACE	1436 feet to the E
57	0407555	RESIDENCE	60 GRAND STREET	1611 feet to the N
58	9312205	FRANKA INC.	132-143 UNION AVE.	1618 feet to the WNW
59	9613894	GUIDANCE CENTER INC	70 GRAND ST	1663 feet to the N
60	0512575	TRUMP PLAZA	175 HUGUENOT STREET	1773 feet to the NNE
61	9200639	APT. BUILDING	55-59 LOCUST AVE.	1851 feet to the E
62	0409061	LIPMAN RESIDENCE	54 LIBERTY AVE	1863 feet to the S
63	9705244	RESIDENCE	38 BEECHWOOD AVE	1864 feet to the SW
64	0604103	MICELI HOME	194 CENTRE AVE	1907 feet to the SE
65	0403126	CHURCH OF LATTER DAY SAIN	111 NORTH AVE	1951 feet to the E
66	9707099	ABANDONED GAS STATION	197 WEBSTER AV	2007 feet to the WNW
67	0509719	FUNICELOLO HOME	24 POPLAR PLACE	2072 feet to the SSE
68	9803423	SPILL NUMBER 9803423	106 LIBERTY AV	2082 feet to the SSE
69	0210119	SPILL NUMBER 0210119	68 FIRST STREET	2143 feet to the W
70	0210366	SPILL NUMBER 0210366	182 UNION AV	2178 feet to the WNW
71	9802704	BLANCO RESIDENCE	30 LINDEN PLACE	2184 feet to the S
72	0507808	YOUNG ADULT INSTITUTE	150 VAN GUILDER AVE	2298 feet to the NW
73	0210080	SPILL NUMBER 0210080	196 UNION AV	2326 feet to the W
74	0209497	TROY RESIDENCE	150 LOCKWOOD AV	2386 feet to the NW
75	0305524	GETTY #58839	747 NORTH MAIN ST	2387 feet to the SW

76	9705497	RESIDENCE	38 DRAKE AVE	2556 feet to the SSW
77	0400912	GETTY# 677	381 NORTH AVE	2616 feet to the N
78	0207520	NARVESEN RESIDENCE	40 BIRCH ST	2632 feet to the SW

Closed Status Tank Test Failures --- Total Sites - 83

MAP ID	FACILITY ID	FACILITY NAME
79	0403405	APARTMENT BLDG
80	1308480	COMMERCIAL PROPERTY
81	0311823	CENTRE-MAIN ASSOCIATES
82	0410335	JONES RESIDENCE
83	0311339	COCO RESIDENCE
84	9213055	LILLIAN VERNON CO.
85	0308082	BLUE GILL REALTY
86	9405558	COMM/RESIDENT. PROPERTY
87	0509995	OFFICE BLDG
88	9809866	DOMINIC PROCOPIO
89	1100723	COMMERCIAL PROPERTY
90	9713843	MAIN LIBRARY
91	0201697	CITY NEW ROCHELLE LIBRARY
92	0413182	PONSERELLA HOME
93	0209171	CASARRA RESIDENCE
94	0204857	NEW ROCHELLE CATH MIDDLE
95	0200337	GKIDS REALTY
96	9603128	A D VANDROFF
97	0812107	APT BUILDING
98	8704259	BLESSED SACRAMENT CHURCH
99	8905129	BARCLAYS BANK OF NY/NA
100	0204856	BLESSED SACREMENT CHURCH
101	0400709	BLESSED SACRAMENT HIGH SC
102	0606014	PROFESSIONAL OFFICE CORP
103	1107925	TANK TEST FAILURE
104	0608623	ROBERTS HOME
105	0312650	APARTMENT HOUSE
106	1202322	CANDREA/GALLETTA RESIDENCE
107	0302359	ST GABRIEL SCHOOL
108	1103221	MERLUCCI RESIDENCE
109	0408510	RESIDENCE
110	9812585	5 ANDERSON ST
111	9812584	5 ANDERSON ST
112	8803214	NORTH AVE REALITY
113	9411669	BUSINESS
114	9411598	COMMERCIAL BUILDING
115	0403816	6 WEBSTER
116	8604411	AMOCO
117	8912285	EAST RIVER SAVINGS BANK
118	0611648	277 NORTH LLC
119	0611580	BUSINESS
120	1406916	DEMELIA - TTF
121	0902464	BRAM REALTY
122	1213228	COMMERCIAL PROPERTY
123	0408593	COMMERCIAL SITE
124	0206043	SBJ ASSOCIATES
125	1506693	RITZCOVAN - TTF

Database searched at 1/2 MILE - ASTM required search distance: 1/2 Mile

FACILITY STREET	DISTANCE & DIRECTION
54 CENTRE AVE	153 feet to the E*
64 CENTRE AVE	284 feet to the ESE
75 - 77 CENTER AVE	360 feet to the SE
311 HUGUENOT STREET	423 feet to the NNE
81 CENTRE AVE	425 feet to the SE
WESTCHESTER PLACE	565 feet to the E
543 MAIN ST	565 feet to the E
15 DIVISION STREET	567 feet to the ENE
542 MAIN STREET	624 feet to the ESE
618 MAIN ST	779 feet to the S
522 MAIN STREET	785 feet to the E
LAWTON ST	853 feet to the NE
1 LAWTON STREET	853 feet to the NE
20 PINE STREET	1003 feet to the SW
9 BADEAU PL	1025 feet to the NW
24 MAPLE AV	1026 feet to the SSE
10/12 PINE COURT	1026 feet to the SW
47 MAPLE AVENUE	1051 feet to the S
40 WARREN STREET	1051 feet to the WNW
SHEA PLACE	1067 feet to the SSE
491 MAIN ST.	1078 feet to the ENE
15 SHEA PL	1091 feet to the SSE
24 SHEA PLACE	1134 feet to the SSE
421 HUGUENOT STREET	1175 feet to the SSW
50 WALNUT ST	1249 feet to the WNW
58 WALNUT STREET	1310 feet to the WNW
156-168 CENTRE AVE	1340 feet to the SE
35 CHARLES ST	1341 feet to the W
50 WASHINGTON AVE	1348 feet to the NNW
30 CHARLES STREET	1390 feet to the W
64 CHURCH ST	1450 feet to the ESE
5 ANDERSON ST	1455 feet to the NE
5 ANDERSON ST	1455 feet to the NE
5 ANDERSON ST	1455 feet to the NE
88 GROVE AVE.	1472 feet to the W
88-90 GROVE AVE.	1472 feet to the W
6 WEBSTER AVE	1518 feet to the SSW
690 MAIN ST	1543 feet to the SSW
277 NORTH AVE.	1579 feet to the NNE
277 NORTH AVENUE	1579 feet to the NNE
277 NORTH AVENUE	1579 feet to the NNE
95 WASHINGTON AVE	1661 feet to the NW
105 WASHINGTON AVE	1725 feet to the NW
38 LOCUST AVE	1776 feet to the E
38 LOCUST AVE	1776 feet to the E
38 LOCUST AVE	1776 feet to the E
22 BURLING LANE	1829 feet to the N

126	0000532	NICK MAZZA RESIDENCE	20 DAVIS AVE	1839 feet to the SE
127	9003911	NEW ROCHELLE HOSPITAL	COVION PLACE	1868 feet to the NNW
128	0512440	SOUTH SHORE MED CENTER	16 GUION PLACE	1868 feet to the NNW
129	9702187	CONTAMINATED SOIL	23 FIRST ST	1892 feet to the W
130	0404182	COMMERCIAL BUILDING	719 MAIN ST	1902 feet to the SSW
131	1008207	APARTMENT BUILDING	67-70 LOCUST AVE	1921 feet to the E
132	9010648	THE MALL	MAIN STREET	1924 feet to the NE
133	0107187	RESIDENCE	98 LIBERTY AVE	1935 feet to the S
134	0604650	200 CENTRA CORP	200 CENTER AVE	1976 feet to the SE
135	0307536	MONROE COLLEGE	5 FRANKLIN AVE	2011 feet to the ENE
136	0009195	SPILL NUMBER 0009195	17 POPLAR PL	2012 feet to the SE
137	0308565	KLING	108 VAN GUILDER AVE	2018 feet to the NW
138	9809357	COLLEGE OF NEW ROCHELLE	103 LIBERTY AVE	2078 feet to the S
139	1002183	FIRST ASSEMBLY OF GOD	177 UNION AVE	2140 feet to the WNW
140	0507677	GAS STATION	85 NORTH AVE	2141 feet to the ESE
141	0601959	LABELLA RESIDENCE	219 CENTRE AVE	2175 feet to the SE
142	0314082	SPILL NUMBER 0314082	136 VANGUILDER AVE	2220 feet to the NW
143	8905211	APT BLDG	25 TRINITY PLACE	2315 feet to the SE
144	0811859	TRINITY ARMS APARTMENTS	25 TRINITY PLACE	2315 feet to the SE
145	9713840	FIREHOUSE	HARRISON ST	2321 feet to the NE
146	0513733	CITY OF NEW ROCHELLE	45 HARRISON STREET	2321 feet to the NE
147	0201696	CITY OF NEW ROCHELLE FIRE	1 HARRISON STREET	2321 feet to the NE
148	1301890	DIMATTOE TTF	55 MAY STREET	2369 feet to the N
149	0606123	AQUIJE HOME	79 2ND STREET	2438 feet to the W
150	0505137	BERGMAN REALTY SERVICES	140 HUGUENOT STREET	2445 feet to the NE
151	8901038	GALESI ENTERPRICES	145 HUGUENOT ST	2460 feet to the NE
152	0402352	PBS	759 MAIN ST	2476 feet to the SW
153	8708804	HILTI CORP BLD.	81 ROCKDALE AVE.	2530 feet to the WSW
154	9202033	KGM PROPERTY ASSOC.	394 N. AVE.	2532 feet to the N
155	0500042	GETTY 58839	761 MAIN ST	2547 feet to the SW
156	9201744	KGM REALTY CO.	396 NORTH AVE.	2576 feet to the N
157	0106072	SPILL 0106072 / PBS 3-800919	370 MAIN ST	2607 feet to the ENE
158	9807436	SPILL NUMBER 9807436	198 WASHINGTON AVE	2613 feet to the WNW
159	9408751	SADEK IMPORTS	125 BEECHWOOD AVE.	2619 feet to the WSW
160	1200264	STEWART DWELLING	100 SICKLES AVE	2625 feet to the NNW
161	0205254	NARVESEN RESIDENCE	40 BIRCH ST	2632 feet to the SW

Closed Status Spills (Unknown Causes & Other Causes) -- Total Sites - 96 Database searched at 1/2 MILE - ASTM required search distance: 1/2 Mile

MAP ID	FACILITY ID	FACILITY NAME	FACILITY STREET	DISTANCE & DIRECTION
162	9002502	BONILLE RESIDENCE	25 BARTELS PLACE	445 feet to the WSW
163	0811390	STRUTIN RESIDENCE	25 BARTELS PLACE	445 feet to the WSW
164	9904016	MANHOLE #734	MAIN ST & CENTRAL AV	479 feet to the SE
165	0502735	CURBSIDE	CENTER AVE/MAIN STREET	479 feet to the SE
166	9711809	NONNA TERESA REST	599 MAIN ST	504 feet to the S
167	0314099	ON MAIN ST	BETWEEN MAPLE/CENTER AVE	534 feet to the SSE
168	1509029	SIDNEY FURNITURE	535 MAIN ST	629 feet to the E
169	0814419	CON ED 213384	MAPLE AVE AND MAIN ST	693 feet to the S
170	9912617	MEMORIAL HIGHWAY AND	HUGUNOT ST	777 feet to the NNE
171	0408557	DOMENICO PROCOPIO PROPERTY	618 MAIN ST	779 feet to the S
172	0514511	CUMBERLAND FARM	635 MAIN STREET	798 feet to the SSW
173	1412307	THE BREAD FACTORY	30 GROVE AVE	873 feet to the W
174	0304910	PARKING LOT	30 GROVE AV	873 feet to the W
175	0911660	399 HUGUENOT CORP	399 HUGUENOT STREET	916 feet to the SSW

176	0911593	OLD REPAIR SHOP	399 HUGUENOT STREET	916 feet to the SSW
177	9404759	BAKERS PRIDE OVEN CO	30 PINE STREET	920 feet to the SW
178	0304334	30 PINE ST &	WEBSTER AVE	920 feet to the SW
179	0901536	ALPHA MEDICAL EQUIPMENT OF NY	10-12 PINE COURT	1026 feet to the SW
180	9603064	APT. BUILDING	47 MAPLE AV	1051 feet to the S
181	0908848	BARRAGAN RESIDENCE	40 WARREN ST	1051 feet to the WNW
182	9912755	MH1204	HUGUENOT AVE/LAWTON AV	1066 feet to the NNE
183	0335020	ATTACK PESTICIDES	498 MAIN STREET	1067 feet to the ENE
184	0510734	OFFICE BLDG	481 MAIN STREET	1165 feet to the ENE
185	0812596	VAULT 7805	75 CRESCENT AVE	1309 feet to the W
186	1402007	MANHOLE 3277	NORTH AVE/HUGUENOT ST	1380 feet to the NNE
187	9515962	NEW ROCHELLE SCHOOL	90 GROVE VAE	1488 feet to the W
188	9603661	OLD WAREHOUSE	52 WEBSTER AV	1489 feet to the SW
189	0007521	MH 8683	MAIN ST AND WEBSTER AVE	1504 feet to the SSW
190	0514341	COMMERCIAL SITE	70 CHURCH STREET	1516 feet to the ESE
191	9613029	AMOCO	690 MAIN ST	1543 feet to the SSW
192	9111342	AMOCO GAS STATION	690 MAIN STREET	1543 feet to the SSW
193	1203976	REMEDIATION SITE #C360078	149 NORTH AVE	1600 feet to the E
194	0601618	IFO CIOTTI RESIDENCE	60 GRAND STREET	1611 feet to the N
195	0505141	SACCHETICI HOME	75 CHARLES STREET	1622 feet to the WNW
196	0905638	MONITORING WELL ON CITY SIDEWALK	NORTH SIDE OF CLINTON BTW NORTH & LOCUST AVE	1623 feet to the E
197	9104635	APT BLDG	143-147 NORTH AVE	1647 feet to the E
198	9410610	APT. BUILDING	139 UNION AVE.	1715 feet to the WNW
199	9102678	CHURCH	144 UNION AVE.	1745 feet to the WNW
200	0504821	DEVELOPMENT SITE	175 HUGUENOT STREET	1773 feet to the NNE
201	0109023	POGLIA	119 WASHINGTON AVE	1847 feet to the WNW
202	0203192	SOUND SHORE HOSPITAL	15 GUION PL	1868 feet to the NNW
203	0107281	MONARCH BRASS AND COPPER	18 BEACH WOOD AVE	1871 feet to the SW
204	0313350	NEW ROCHELLE RADIOLOGY	175 MEMORIAL HIGHWAY	1888 feet to the NNW
205	0211574	VILCA RESIDENCE	110 CHURCH ST	1914 feet to the ESE
206	9711839	USED TO BE MALL	HARRISON & LECOUNT	1924 feet to the NE
207	8802086	GLEN MOTLEY	35 1ST ST	1927 feet to the W
208	9205956	MANHOLE NEAR R.R. STATION	BEECHWOOD AVE. OFF MAIN	1953 feet to the WSW
209	0900729	60-70 OWNERS CORP	60-70 LOCUST AVE	1961 feet to the E
210	0105779	SPILL NUMBER 0105779	60-70 LOCUST AVE	1961 feet to the E
211	9513014	APT BUILDING	18220 MAY ST	1998 feet to the N
212	0314031	SPILL NUMBER 0314031	108 VAN GUILDER AVE	2018 feet to the NW
213	0313745	ANON	108 VAN GUILDER AVE	2018 feet to the NW
214	9901204	SPILL NUMBER 9901204	169 UNION AV	2050 feet to the WNW
215	9407636	I-95	BEACHWOOD AVE.	2093 feet to the WSW
216	1101571	STAIN ON ROADWAY	BEACHWOOD AVE AND NEW ENGLAND THRUWAY	2093 feet to the WSW
217	9415164	HOUSING CENTER	50 GUION PLACE	2102 feet to the NNW
218	8808419	CITGO (RITA CO S/S)	WEBSTER & WASHINGTON AVE.	2127 feet to the WNW
219	8906053	MAR-LAP SVC CNTR	210 WEBSTER AVE	2132 feet to the WNW
220	0413599	WESTERN AVE CITGO	210 WEBSTER AVE	2132 feet to the WNW
221	0507653	FRANKIES AUTO	85 NORTH AVE	2141 feet to the ESE
222	0311827	DELTA OIL	85 NORTH AVE	2141 feet to the ESE
223	1500086	STORM DRAIN	210 WEBSTER AVE	2150 feet to the WNW
224	0209269	BUSINESS	70 FIRST ST	2155 feet to the W
225	0107262	SHORELINE OIL CO.PROPERTY	70 FIRST ST.	2155 feet to the W
226	0505438	SCHMUCKLERS CLEANERS	358 NORTH AVE	2156 feet to the N
227	9901427	VAULT 5754	LOCKWOOD AV & GUIRON PL	2170 feet to the NNW
228	0008881	ASHBY FUEL	BEACHWOOD AVE	2182 feet to the WSW

229	9408515	FORMER GAS STATION	218-220 WEBSTER AVE.	2204 feet to the WNW
230	0307831	SPILL NUMBER 0307831	368 NORTH AVE	2226 feet to the N
231	0608300	MANHOLE#4358	UNION STREET & NORTH AVE	2236 feet to the ESE
232	0608281	MANHOLE#2059	UNION STR/ NORTH AVE	2236 feet to the ESE
233	0304011	LEVINE RESIDENCE	111 BEECHWOOD AVE	2305 feet to the WSW
234	9808213	HUGINOT ST, 50FT WEST OF	HARRISON ST	2308 feet to the NE
235	1511905	SOIL VAULT 3172	140 LOCKWOOD AVE	2339 feet to the NW
236	9606870	SIDEWALK	DRAKE AVE/NY POST RD	2345 feet to the SSW
237	9301198	LUXOR VALET CLEANERS	389 MAIN STREET	2359 feet to the ENE
238	0209877	NEW ROCHELLE RADIOLOGY	150 LOCKWOOD AV	2386 feet to the NW
239	0407567	KENTUCKY FRIED CHICKEN	373 NORTH AVE	2415 feet to the N
240	1305123	RESIDENTIAL UST	58 2ND STREET	2445 feet to the W
241	0105700	ROADWAY	120 LOCUST AVE	2446 feet to the ESE
242	0308837	SPILL NUMBER 0308837	145 HUGUENOT ST	2460 feet to the NE
243	1412152	HOME AT LOCATION	1 LAFAYETTE AVE	2462 feet to the W
244	9504333	NEW YORK WICKER & RATTAN	388 NORTH AVE.	2489 feet to the N
245	9006867	HESS STATION #32216	761 MAIN STREET	2547 feet to the SW
246	8709757	HESS,NEW ROCHELLE	761 MAIN ST	2547 feet to the SW
247	8707209	HESS GAS	761 MAIN ST.	2547 feet to the SW
248	9702465	PETSON BUILDNG SUPPLY	39 BIRCH STREET	2566 feet to the SW
249	9809181	MANHOLE 12690	SICKLES AVE&GUION&PRINCE	2595 feet to the NNW
250	1400490	ROADWAY	ELM STREET AT MEADOW LANE	2612 feet to the S
251	9805150	REAR OF GETTY STATION	381 NORTH AVE	2616 feet to the N
252	1503031	GETTY 677	381 NORTH AVE	2616 feet to the N
253	1408625	BP GAS STATION	381 NORTH AVE	2616 feet to the N
254	0512716	GETTY #677	381 NORTH AVE	2616 feet to the N
255	0612561	STEWART RESIDENCE	100 SICKLES AVE	2625 feet to the NNW
256	9806095	ST. LUKE'S METHODIST CHUR	108 GUINO PLACE	2631 feet to the NNW
257	0908901	SANCHEZ RESIDENCE	29 SICKLES AVE	2632 feet to the N

Closed Status Spills (Miscellaneous Spill Causes) --- Total Sites -- 55

MAP ID	FACILITY ID	FACILITY NAME
258	9908117	CEMENT COURT YARD
259	0206558	APARTMENT BLDG
260	9804849	SPILL NUMBER 9804849
261	0413326	VERIZON
262	1309988	APPAREL PLUS
263	0810846	HYDRO CLEANING SYSTEMS
264	8709425	SHORELINE OIL
265	0606187	ROAD
266	9711794	NAUNA THERESA REST.
267	9111511	MONA THERESA PIZZA
268	0105975	QUEEN CITY SUPER BUFFET
269	0804961	CABLE
270	9311954	NEIGHBORS HOUSE
271	0804960	ARIEL CABLE
272	9212475	LILLIAN VERNON CORP.
273	9900400	SPILL NUMBER 9900400
274	9415294	535 MAIN ST ASSOCIATION
275	9010592	HIGHWAY
276	0405837	MANHOLE #4169
277	0600054	COMMERCIAL PROPERTY
278	1109466	CONCRETE TO STORM DRAIN

Database searched at 1/2 MILE -- ASTM required search distance: 1/2 Mile

FACILITY STREET	DISTANCE & DIRECTION
54 CENTER AVE	153 feet to the E*
54 CENTRE AV	153 feet to the E*
54 CENTER AVE	153 feet to the E*
342 HUGUENOT ST	181 feet to the SSE*
27 CENTRE AVE	271 feet to the W
41 RELYEA PLACE	361 feet to the WSW
296 HUGENOT ST,REAR OF	401 feet to the NE
HUGUENOT ST/DIVISION ST	495 feet to the NE
599 MAIN ST	504 feet to the S
599 MAIN STREET	504 feet to the S
566 MAIN ST	512 feet to the SE
29 DIVISION STREET	512 feet to the NE
29 BARTELS PLACE	535 feet to the WSW
19 DIVISION STREET/WASHIN	544 feet to the ENE
543 MAIN STREET	565 feet to the E
535 MAIN ST	629 feet to the E
535 MAIN STREET	629 feet to the E
MAIN ST.& MAPLE AVE.	693 feet to the S
DIVISION ST/STATION PLACE	707 feet to the N
518,522&525 MAIN STREET	767 feet to the E
25 LEROY PLACE	821 feet to the ESE

279	0811545	CAR DEALERSHIP	399 HUGUENOT ST	916 feet to the SSW
280	1108145	PRIVATE RESIDENCE	31 GROVE AVE	919 feet to the WNW
281	0001835	125	CENTRE AVE	922 feet to the SE
282	1304701	DOLLAR BEST	506 MAIN ST	974 feet to the E
283	0811808	APT BLDG	130 CENTER AVE	983 feet to the SE
284	9614342	SPILL NUMBER 9614342	BADEAU PLACE & UNION AVEN	985 feet to the NW
285	0912309	CARUSO RESIDENCE	1 BADEAU PLACE	991 feet to the NW
286	9105194	COMMUNITY MANAGEMENT BLDG	3545 MAPLE AVE.	1015 feet to the S
287	9111148	BLESSED SACRAMENT SCHOOL	24 MAPLE AVE.	1026 feet to the SSE
288	9008354	BLESSED SACREMENT SCHOOL	24 MAPLE AVE.	1026 feet to the SSE
289	0804532	COMMERCIAL MACHINE SHOP	10-12 PINE COURT	1026 feet to the SW
290	0109254	SPILL NUMBER 0109254	40 WARREN ST	1051 feet to the WNW
291	9609269	RESIDENCE	18 BADEAU PLACE	1068 feet to the NW
292	1203965	PAVEMENT	41 LAWTON STREET	1080 feet to the NE
293	1207003	PRIVATE RESD	48 WARREN ST	1104 feet to the WNW
294	1010440	APARTMENT BUILDING	650 MAIN STREET	1150 feet to the SSW
295	0713697	COMMERCIAL PROP	415 HUGUENOT STREET	1167 feet to the SSW
296	0711337	PROFESSIONAL BUILDING COP	421 HUGUENOT STREET	1175 feet to the SSW
297	8903573	METRO NORTH TRAIN STATION	NEW HAVEN LINE &R/R PLAZA	1179 feet to the N
298	1311131	LORDAE PROPERTIES - UST	484 MAIN ST	1245 feet to the ENE
299	0209989	POLE # 21	155 CENTER AV/PROSPECT AV	1266 feet to the SE
300	0808603	POLE 9496	WASHINGTON ST & DIVISON ST	1282 feet to the NNW
301	0313543	SPILL NUMBER 0313543	77 MAPLE AVE.	1305 feet to the SSE
302	9903947	POLE #2	BONNEFOY & CHURCH ST	1309 feet to the ESE
303	1505633	TO ROADWAY	CHURCH ST BONNEFOY PL	1309 feet to the ESE
304	0310260	HUGUENOT AND NORTH AVE	HUGUENOT AND NORTH AVE	1380 feet to the NNE
305	9414511	RESIDENCE	114 UNION AVE.	1415 feet to the WNW
306	9414493	APARTMENT BLDG.	114 UNION AVE.	1415 feet to the WNW
307	9312262	ECHO BAY	LACOUNT PLACE	1609 feet to the NE
308	0008443	SPILL NUMBER 0008443	42 FIRST ST	2026 feet to the W
309	9609183	ROXIDE	371 NORTH AVE	2384 feet to the N
310	1602127	IN THE LOT AND STORM DRAIN	145 HUGUENOT STREET	2460 feet to the NE
311	0301589	MYSTIC OVERFILL	246 CENTER AVE	2544 feet to the SE
312	0303276	VAULT VS5	HUGENOUT ST/CEDER ST	2630 feet to the NE

Petroleum Bulk Storage Sites --- Total Sites - 44

MAP ID	FACILITY ID	FACILITY NAME
313	3-169773	SEASONWEIN MANAGEMENT LLC
314	3-502626	HUGUENOT HOLDINGS, LLC
315	3-600387	323 & 327 HUGUENOT STREET
316	3-184586	VERIZON NEW YORK INC. (NY96332)
317	3-025453	INDUSTRIAL OVERALL SERVICE CORP.
318	3-801729	UNDERGROUND TANK IN R.O.W.
319	3-137979	M.J. HACKER & SONS INC.
320	3-078360	CERUSSI AND VERE
321	3-800236	306 HUGUENOT STREET CORP.
322	3-800240	75 CENTRE AVENUE LLC
323	3-801137	STORAGE USA
324	3-801006	TRINITY-ST. PAUL'S EPISCOPAL CHURCH
325	3-800238	CENTRE MAIN EQUITIES LLC
326	3-600097	NEW ROCHELLE IRISH BENEVOLENT SOCIETY
327	3-600279	LILLIAN VERNON CORPORATION
328	3-600330	BLOOMINGDALE PARKING LOT

Database searched at 1/4 MILE - ASTM required search distance: Property & Adjacent

FACILITY STREET	DISTANCE & DIRECTION
54 CENTRE AVENUE	161 feet to the E*
347 HUGUENOT STREET	183 feet to the SSW*
323 & 327 HUGUENOT STREET	184 feet to the NNE*
342 HUGUENOT STREET	191 feet to the SSE*
10 BARTELLS PLACE	260 feet to the W
HUGUENOT STREET AND WESTCHESTER PLACE	261 feet to the ENE
64 CENTRE AVE	294 feet to the ESE
306 HUGUENOT ST	335 feet to the NE
306 HUGUENOT STREET	335 feet to the NE
75 CENTRE AVENUE	363 feet to the SE
363 HUGUENOT STREET	389 feet to the SSW
311 HUGUENOT STREET	425 feet to the NNE
573-579 MAIN STREET	429 feet to the SE
38 DIVISION STREET	458 feet to the NE
543-549 MAIN STREET	543 feet to the ESE
554 MAIN ST	544 feet to the ESE

329	3-801106	543 MAIN STREET	543 MAIN STREET	571 feet to the E
330	3-166189	RPM REALTY INC	9-15 DIVISION STREET	607 feet to the E
331	3-800617	542 MAIN STREET LLC	542 MAIN STREET	619 feet to the ESE
332	3-166995	NEW ROCHELLE SUPERMARKET CORP.	538 MAIN STREET	650 feet to the E
333	3-048348	EXPRESS MANAGEMENT #2, LLC	ONE ODELL PLACE	754 feet to the NNW
334	3-800233	DOMENICO PROCOPIO	618 MAIN STREET	774 feet to the S
335	3-800626	AVALON ON THE SOUND	HUGUENOT STREET AND MEMORAL HWY	777 feet to the NNE
336	3-170739	NR 635 FUEL CORP	635 MAIN STREET	791 feet to the SSW
337	3-601216	NEW ROCHELLE PUBLIC LIBRARY	ONE LIBRARY PLAZA	846 feet to the NE
338	3-801616	VACANT	399 HUGUENOT STREET	917 feet to the SSW
339	3-600580	BAKERS PRIDE OVEN CO. INC.	30 PINE STREET	919 feet to the SW
340	3-165735	CENTRE AVENUE APARTMENTS	130 CENTRE AVENUE	982 feet to the SE
341	3-494844	TELEDYNE HYDRA-POWER	10-12 PINE COURT	1022 feet to the SW
342	3-504998	JARAD REALTY, INC.	10-12 PINE COURT	1022 feet to the SW
343	3-068640	BLESSED SACRAMENT ELEMENTARY SCHOOL	24 MAPLE AVENUE	1028 feet to the SSE
344	3-801435	LAWTON STREET REALTY CORP.	41-43 LAWTON STREET	1085 feet to the NE
345	3-164372	J P MORGAN CHASE BANK N.A.	491 MAIN STREET	1087 feet to the ENE
346	3-068659	CHURCH OF THE BLESSED SACRAMENT	15 SHEA PLACE	1098 feet to the SSE
347	3-104361	BLESSED SACRAMENT/ST. GABRIEL HS	24 SHEA PLACE	1128 feet to the SSE
348	3-206245	650 MAIN STREET REALTY	650 MAIN STREET	1147 feet to the SSW
349	3-800603	PROFESSIONAL OFFICE BUILDING	421 HUGUENOT STREET	1176 feet to the SSW
350	3-255033	RETTNER MANAGEMENT CORP	481 MAIN ST	1177 feet to the ENE
351	3-165727	TRIPLE A PROPERTIES, INC.	25 PROSPECT STREET	1226 feet to the ESE
352	3-600105	MKM EQUITY, LLC	230 NORTH AVENUE	1229 feet to the NE
353	3-167843	BARON MANAGEMENT	200 NORTH AVENUE	1252 feet to the ENE
354	3-167754	BEAUCHAMP GARDENS OWNERS CORP.	151-155 CENTRE AVENUE	1266 feet to the SE
355	3-172154	HYGIENOL CO. INC.	70 CRESCENT AVE	1278 feet to the W
356	3-601056	LJNJ ASSOCIATES	100-102 UNION AVE	1290 feet to the WNW

Hazardous Waste Generators, Transporters --- Total Sites - 89

MAP ID	FACILITY ID	FACILITY NAME
357	NYP004211728	CON EDISON
358	NYP004308359	CON EDISON
359	NYP004332961	CON EDISON
360	NYP004411728	CONSOLIDATED EDISON
361	NYP004676839	CON EDISON
362	NYP004677530	CON EDISON
363	NYD002015402	ERIC S TURNER & CO INC.
364	NYP004365318	CON EDISON
365	NYP004379020	CON EDISON
366	NYD986961605	TELESECTOR RESOURCES GROUP
367	NYD987011855	MR CHIMNEY CLEAN
368	NYD982531634	SIMONETTI CLEANERS
369	NYR000208967	NYSDEC-SITE 360109 INDUSTRIAL OVERALL SERVICE CORP
370	NYR000022053	FIRST METRO SERVICES
371	NYR000016535	PRO AUTO PARTS
372	NYD986980357	WESTCHESTER COUNTY
373	NYP004431706	CON ED
374	NYP004880023	CON EDISON
375	NYP004677621	CON EDISON
376	NYP004677837	CON EDISON
377	NYP004679973	CON EDISON
378	NYP004687802	CON EDISON

Database searched at 1/4 MILE - ASTM required search distance: Property & Adjacent

FACILITY STREET	DISTANCE & DIRECTION
HUGUENOT ST & CENTRE ST	79 feet to the ESE*
HUGUENOT & CENTRE AVE	79 feet to the ESE*
CENTRE AVE & HUGUENOT ST	79 feet to the ESE*
HUGUENOT ST 115' S/O CENTRE AV.	79 feet to the ESE*
CENTER & HUGUENOT	79 feet to the ESE*
HUGENOT & CENTRE ST	79 feet to the ESE*
33-35 CENTRE AVE	144 feet to the W*
CENTRE AVE & RELYEA PL	196 feet to the WNW*
CENTRE AVE & RELYEA PL	196 feet to the WNW*
342 HUGANAUGHT STREET	198 feet to the SSE*
32 RELYEA PL	235 feet to the WSW
62 CENTRE AVENUE	242 feet to the ESE
10 BARTELS PLACE	271 feet to the W
357 HUGONOT ST	331 feet to the SSW
41 REYLEA PLACE	357 feet to the WSW
CENTER AVENUE BRIDGE	391 feet to the WNW
591 MAIN ST	453 feet to the SSE
565 MAIN ST	463 feet to the SE
HUGENOT AVE & COLUMBUS AVE	472 feet to the SSW
HUGENOT ST & COLUMBUS AVE	472 feet to the SSW
HUGENOT ST 305 COLUMBUS AV	472 feet to the SSW
HUGUENOT ST & COLUMBUS AVE	472 feet to the SSW

379	NYP004313987	CON EDISON MANHOLE: 3441	MAIN ST & CENTURY AVE	479 feet to the SE
380	NYP004315198	CON EDISON	CENTRE ST & MAIN	479 feet to the SE
381	NYP004658019	CON EDISON	MAIN ST & CENTRE ST	479 feet to the SE
382	NYP004760815	CON ED	CENTRE AVE & MAIN ST	479 feet to the SE
383	NYP004464459	CON EDISON	595 MAIN ST	479 feet to the S
384	NYP004856918	CON EDISON	22 DIVISION ST E OF HUGUENOT ST	491 feet to the ENE
385	NYD986884732	J B FRANKS	27 BARTELS PLACE	494 feet to the WSW
386	NYP004317285	CON EDISON	DIVISION ST & HUGUENOT ST	495 feet to the NE
387	NYP004349395	CON EDISON TRANSFORMER MANHOLE: 1154	DIVISION ST & HUGUENOT ST	495 feet to the NE
388	NYP004350963	CON ED	SOUTH DIVISION ST AND HUGUENOT ST	495 feet to the NE
389	NYP004353199	CON ED	DIVISION ST AND HUGENOT ST	495 feet to the NE
390	NYP004676847	CON EDISON	DIVISION & HUGUENOT	495 feet to the NE
391	NYP004677548	CON EDISON	HUGENOT & DIVISION ST	495 feet to the NE
392	NYP004677894	CON EDISON	HUGENOT ST & DIVISION ST	495 feet to the NE
393	NYD981185051	RUSH MFG CORP	18 COLUMBUS AVE	507 feet to the SW
394	NYP004828044	CON EDISON	552 MAIN ST	554 feet to the ESE
395	NYP004023446	CONSOLIDATED EDISON	V2806 592 MAIN ST	567 feet to the SSE
396	NYP004357059	CON EDISON	592 MAIN ST.	567 feet to the SSE
397	NYD981185051	RUSH MANUFACTURING CORPORATION	381 HUGUENOT STREET	604 feet to the SSW
398	NYP004318010	CON EDISON	106 CENTRE AVE	612 feet to the SE
399	NYP004205654	CONSOLIDATED EDISON	35 BARTELS PLACE	633 feet to the WSW
400	NYP004744074	CON EDISON	35 BARTELS PL	633 feet to the WSW
401	NYD987011897	NYSDOT BIN 1049890	DIVISION ST OVER METRO NORTH	646 feet to the N
402	NYP004431383	CON EDISON	611 MAIN ST & MAPLE AVD	664 feet to the S
403	NYP004123873	CONSOLIDATED EDISON	DIVISION & MAIN	667 feet to the E
404	NYP004454245	CON EDISON	MAIN ST & DIVISION	667 feet to the E
405	NYP004872319	CON EDISON	"" DIVISION ST & MAIN ST""	667 feet to the E
406	NYP004160750	CON EDISON	MAPLE AVE 39 FT E OF MAIN ST	693 feet to the S
407	NYP004214680	CON EDISON	MAPLE AVE & MAIN ST	693 feet to the S
408	NYP004674354	CON EDISON	MAIN ST & MAPLE AVE	693 feet to the S
409	NYP004125100	CONSOLIDATED EDISON	DIVISION & STAT PLAZA MH4169	707 feet to the N
410	NYR000040113	ALL AMERICAN SPORTS CORP	44 COLUMBUS AVE	738 feet to the SW
411	NYP004151221	CONSOLIDATED EDISON	MEMORIAL HIGHWAY & HUGUENOT ST	777 feet to the NNE
412	NYP004450904	CON EDISON	LERDY PL 225 E/O CENTRE AVE	783 feet to the SE
413	NYP004450912	CON EDISON	LEROY PL & CENTRE AVE	783 feet to the SE
414	NYP004475687	CON EDISON	SEC LEROY & CENTRE AVE	783 feet to the SE
415	NYP004517694	CON EDISON	C/O CENTRE AVE & LEROY PL	783 feet to the SE
416	NYD986954857	EXXON COMPANY U S A	EXXON3--2471635 MAIN ST	814 feet to the SSW
417	NYD987019197	NYSDOT BIN 1091390	DIVISION ST OVER I 95	829 feet to the N
418	NYD078706686	ROTH CLEANERS	1 LEROY PLACE	860 feet to the ESE
419	NYP004364576	CON EDISON	MAINS T & CHURCH ST	875 feet to the E
420	NYP004478517	CON EDISON	CHURCH MAIN ST	875 feet to the E
421	NYP004478624	CON EDISON	MAIN & CHURCH ST	875 feet to the E
422	NYP004680070	CON EDISON	MAIN ST & CHURCH ST	875 feet to the E
423	NYP004124210	CONSOLIDATED EDISON	DIVISION ST & LEROY PL	899 feet to the ESE
424	NYD043627058	GOULD BUICK INCORPORATED	399 HUGENOT STREET PO BOX 608	917 feet to the SSW
425	NYD986925808	INDUSTIRAL OVERALL UNIFORM	30 PINE ST	919 feet to the SW
426	NYR000014753	ACCESSOCRAFT INC	48 LAWTON STREET	956 feet to the NE
427	NYD987019189	NYSDOT BIN 1091380	MEMORIAL HWY OVER I 95	972 feet to the N
428	NYD075436394	TELEDYNE HYDRA-POWER INC	10-12 PINE COURT	1051 feet to the SW
429	NYP004370045	CON EDISON	HUGENOT & LAWTON ST	1066 feet to the NNE
430	NY0000233981	ADREAN PRINTING	490 MAIN ST	1113 feet to the ENE
431	NYP004364501	CON EDISON	OPP 650 MAIN ST	1134 feet to the SSW

432	NYP000932509	NYNEX	UNION AVENUE AND WARREN STREET	1136 feet to the NW
433	NYP004814881	CON ED	MAPLE AVE AND SHEA PL	1144 feet to the SSE
434	NYP004151429	CONSOLIDATED EDISON	421 HUGENOT	1176 feet to the SSW
435	NYR000194654	CVS PHARMACY #8447	222 NORTH AVE.	1196 feet to the NE
436	NYP004760179	CON ED	OPP 230 NORTH AVE	1203 feet to the NE
437	NYD050275254	NEBRASKA CLEANERS	95 UNION AVENUE	1227 feet to the WNW
438	NYP004772265	CON EDISON	208 NORTH AVE	1241 feet to the ENE
439	NYR000163337	FEDERAL PROPERTY MAINTENANCE CORP	244 NORTH AVE SUITE 153	1242 feet to the NE
440	NYP004157665	CONSOLIDATED EDISON	46 CLINTON PLACE	1282 feet to the E
441	NYP004367611	CON EDISON	NORTH AVE & ANDERSON ST	1289 feet to the NE
442	NYP004683272	CON EDISON	NORTH AVE & ANDERSON ST	1289 feet to the NE
443	NYP004709622	CON EDISON	ANDERSON ST & NORTH AV	1289 feet to the NE
444	NYP004759452	CON EDISON	NORTH AVE & ANDERSON ST	1289 feet to the NE
445	NYP004880056	CON EDISON	260 NORTH AVE	1319 feet to the NNE

Chemical Bulk Storage Facilities --- Total Sites -- 2

MAP ID	FACILITY ID	FACILITY NAME
446	3-000235	INDUSTRIAL OVERALL
447	3-000093	HYGIENOL CO. INC.

Database searched at 1/4 MILE -- ASTM required search distance: Property & Adjacent

FACILITY STREET	DISTANCE & DIRECTION
10 BARTELS PLACE	290 feet to the WSW
P.O. BOX A 73 CRESCENT AVE.	1293 feet to the W

Toxic Release Inventory Sites --- Total Sites -- 3

MAP ID	FACILITY ID	FACILITY NAME
448	10801RSHMN18COL	RUSH MFG. CORP.
449	10801BKRSP30PIN	BAKERS PRIDE OVEN CO. INC.
450	10801TLDYN1012P	RUSH MFG. CORP.

Database searched at 1/4 MILE -- Non-ASTM Database

FACILITY STREET	DISTANCE & DIRECTION
18 COLUMBUS AVE.	518 feet to the SW
30 PINE ST.	922 feet to the SW
10-12 PINE CT.	1017 feet to the SW

Air Discharge Sites --- Total Sites -- 3

MAP ID	FACILITY ID	FACILITY NAME
451	3611900260	ERIS S. TURNER & CO INC
452	NY1190601	TELEDYNE HYDRA-POWER
453	NY1190602	HYGIENOL CO INC

Database searched at 1/4 MILE -- Non-ASTM Database

FACILITY STREET	DISTANCE & DIRECTION
33-35 CENTER STREET	160 feet to the W*
10-12 PINE COURT	1019 feet to the SW
73 CRESCENT AVENUE	1293 feet to the W

Identified Toxic Sites by Proximity

Huguenot St / Centre Ave, New Rochelle, NY 10801

* Compass directions can vary substantially for sites located very close to the subject property address.

Map Id#	Site Name	Site Street	Approximate Distance & Direction From Property	Toxic Site Category
357	CON EDISON	HUGUENOT ST & CENTRE ST	79 feet to the ESE*	Hazardous Waste Generator/Transporter
358	CON EDISON	HUGUENOT & CENTRE AVE	79 feet to the ESE*	Hazardous Waste Generator/Transporter
359	CON EDISON	CENTRE AVE & HUGUENOT ST	79 feet to the ESE*	Hazardous Waste Generator/Transporter
360	CONSOLIDATED EDISON	HUGUENOT ST 115' S/O CENTRE AV.	79 feet to the ESE*	Hazardous Waste Generator/Transporter
361	CON EDISON	CENTER & HUGUENOT	79 feet to the ESE*	Hazardous Waste Generator/Transporter
362	CON EDISON	HUGENOT & CENTRE ST	79 feet to the ESE*	Hazardous Waste Generator/Transporter
363	ERIC S TURNER & CO INC.	33-35 CENTRE AVE	144 feet to the W*	Hazardous Waste Generator/Transporter
79	APARTMENT BLDG	54 CENTRE AVE	153 feet to the E*	Closed Status Tank Test Failure
258	CEMENT COURT YARD	54 CENTER AVE	153 feet to the E*	Closed Status Spill (Misc. Spill Cause)
259	APARTMENT BLDG	54 CENTRE AV	153 feet to the E*	Closed Status Spill (Misc. Spill Cause)
260	SPILL NUMBER 9804849	54 CENTER AVE	153 feet to the E*	Closed Status Spill (Misc. Spill Cause)
451	ERIS S. TURNER & CO INC	33-35 CENTER STREET	160 feet to the W*	Air Discharge Site
313	SEASONWEIN MANAGEMENT LLC	54 CENTRE AVENUE	161 feet to the E*	Petroleum Bulk Storage Site
39	NYNEX LOCATION	342 HUEGNOT ST	181 feet to the SSE*	Closed Status Tank Failure
261	VERIZON	342 HUGUENOT ST	181 feet to the SSE*	Closed Status Spill (Misc. Spill Cause)
314	HUGUENOT HOLDINGS, LLC	347 HUGUENOT STREET	183 feet to the SSW*	Petroleum Bulk Storage Site
315	323 & 327 HUGUENOT STREET	323 & 327 HUGUENOT STREET	184 feet to the NNE*	Petroleum Bulk Storage Site
316	VERIZON NEW YORK INC. (NY96332)	342 HUGUENOT STREET	191 feet to the SSE*	Petroleum Bulk Storage Site
364	CON EDISON	CENTRE AVE & RELYEA PL	196 feet to the WNW*	Hazardous Waste Generator/Transporter
365	CON EDISON	CENTRE AVE & RELYEA PL	196 feet to the WNW*	Hazardous Waste Generator/Transporter
366	TELESECTOR RESOURCES GROUP	342 HUGANAUGHT STREET	198 feet to the SSE*	Hazardous Waste Generator/Transporter
367	MR CHIMNEY CLEAN	32 RELYEA PL	235 feet to the WSW	Hazardous Waste Generator/Transporter
368	SIMONETTI CLEANERS	62 CENTRE AVENUE	242 feet to the ESE	Hazardous Waste Generator/Transporter
317	INDUSTRIAL OVERALL SERVICE CORP.	10 BARTELLS PLACE	260 feet to the W	Petroleum Bulk Storage Site
318	UNDERGROUND TANK IN R.O.W.	HUGUENOT STREET AND WESTCHESTER PLACE	261 feet to the ENE	Petroleum Bulk Storage Site
16	INDUST OVERALL SERVICE CORP	10 BARTELS PLACE	271 feet to the W	Active Tank Test Failure
30	PERC - APPAREL PLUS	8 BARTLES PLACE	271 feet to the W	Active Haz Spill (Misc. Spill Cause)
262	APPAREL PLUS	27 CENTRE AVE	271 feet to the W	Closed Status Spill (Misc. Spill Cause)
369	NYSDEC-SITE 360109 INDUSTRIAL OVERALL SERVICE CORP	10 BARTELS PLACE	271 feet to the W	Hazardous Waste Generator/Transporter
80	COMMERCIAL PROPERTY	64 CENTRE AVE	284 feet to the ESE	Closed Status Tank Test Failure
1	INDUSTRIAL OVERALL SERVICE CORP.	10 BARTELS PLACE	289 feet to the W	NYSDEC Inactive Haz Waste Disposal Site
446	INDUSTRIAL OVERALL	10 BARTELS PLACE	290 feet to the WSW	Chemical Bulk Storage Facility
319	M.J. HACKER & SONS INC.	64 CENTRE AVE	294 feet to the ESE	Petroleum Bulk Storage Site
370	FIRST METRO SERVICES	357 HUGONOT ST	331 feet to the SSW	Hazardous Waste Generator/Transporter
320	CERUSSI AND VERE	306 HUGUENOT ST	335 feet to the NE	Petroleum Bulk Storage Site
321	306 HUGUENOT STREET CORP.	306 HUGUENOT STREET	335 feet to the NE	Petroleum Bulk Storage Site
371	PRO AUTO PARTS	41 REYLEA PLACE	357 feet to the WSW	Hazardous Waste Generator/Transporter
81	CENTRE-MAIN ASSOCIATES	75 - 77 CENTER AVE	360 feet to the SE	Closed Status Tank Test Failure
263	HYDRO CLEANING SYSTEMS	41 RELYEA PLACE	361 feet to the WSW	Closed Status Spill (Misc. Spill Cause)
322	75 CENTRE AVENUE LLC	75 CENTRE AVENUE	363 feet to the SE	Petroleum Bulk Storage Site
323	STORAGE USA	363 HUGUENOT STREET	389 feet to the SSW	Petroleum Bulk Storage Site
372	WESTCHESTER COUNTY	CENTER AVENUE BRIDGE	391 feet to the WNW	Hazardous Waste Generator/Transporter
264	SHORELINE OIL	296 HUGENOT ST, REAR OF	401 feet to the NE	Closed Status Spill (Misc. Spill Cause)
82	JONES RESIDENCE	311 HUGUENOT STREET	423 feet to the NNE	Closed Status Tank Test Failure
83	COCO RESIDENCE	81 CENTRE AVE	425 feet to the SE	Closed Status Tank Test Failure

324	TRINITY-ST. PAUL'S EPISCOPAL CHURCH	311 HUGUENOT STREET	425 feet to the NNE	Petroleum Bulk Storage Site
325	CENTRE MAIN EQUITIES LLC	573-579 MAIN STREET	429 feet to the SE	Petroleum Bulk Storage Site
162	BONILLE RESIDENCE	25 BARTELS PLACE	445 feet to the WSW	Closed Status Spill (Unk/Other Cause)
163	STRUTIN RESIDENCE	25 BARTELS PLACE	445 feet to the WSW	Closed Status Spill (Unk/Other Cause)
373	CON ED	591 MAIN ST	453 feet to the SSE	Hazardous Waste Generator/Transporter
326	NEW ROCHELLE IRISH BENEVOLENT SOCIETY	38 DIVISION STREET	458 feet to the NE	Petroleum Bulk Storage Site
374	CON EDISON	565 MAIN ST	463 feet to the SE	Hazardous Waste Generator/Transporter
375	CON EDISON	HUGENOT AVE & COLUMBUS AVE	472 feet to the SSW	Hazardous Waste Generator/Transporter
376	CON EDISON	HUGENOT ST & COLUMBUS AVE	472 feet to the SSW	Hazardous Waste Generator/Transporter
377	CON EDISON	HUGENOT ST 305 COLUMBUS AV	472 feet to the SSW	Hazardous Waste Generator/Transporter
378	CON EDISON	HUGUENOT ST & COLUMBUS AVE	472 feet to the SSW	Hazardous Waste Generator/Transporter
164	MANHOLE #734	MAIN ST & CENTRAL AV	479 feet to the SE	Closed Status Spill (Unk/Other Cause)
165	CURBSIDE	CENTER AVE/MAIN STREET	479 feet to the SE	Closed Status Spill (Unk/Other Cause)
379	CON EDISON MANHOLE: 3441	MAIN ST & CENTURY AVE	479 feet to the SE	Hazardous Waste Generator/Transporter
380	CON EDISON	CENTRE ST & MAIN	479 feet to the SE	Hazardous Waste Generator/Transporter
381	CON EDISON	MAIN ST & CENTRE ST	479 feet to the SE	Hazardous Waste Generator/Transporter
382	CON ED	CENTRE AVE & MAIN ST	479 feet to the SE	Hazardous Waste Generator/Transporter
383	CON EDISON	595 MAIN ST	479 feet to the S	Hazardous Waste Generator/Transporter
384	CON EDISON	22 DIVISION ST E OF HUQUENOT ST	491 feet to the ENE	Hazardous Waste Generator/Transporter
385	J B FRANKS	27 BARTELS PLACE	494 feet to the WSW	Hazardous Waste Generator/Transporter
40	VACANT LOT	HUGUENOT ST/DIVISION ST	495 feet to the NE	Closed Status Tank Failure
265	ROAD	HUGUENOT ST/DIVISION ST	495 feet to the NE	Closed Status Spill (Misc. Spill Cause)
386	CON EDISON	DIVISION ST & HUGUENOT ST	495 feet to the NE	Hazardous Waste Generator/Transporter
387	CON EDISON TRANSFORMER MANHOLE: 1154	DIVISION ST & HUGUENOT ST	495 feet to the NE	Hazardous Waste Generator/Transporter
388	CON ED	SOUTH DIVISION ST AND HUGUENOT ST	495 feet to the NE	Hazardous Waste Generator/Transporter
389	CON ED	DIVISION ST AND HUGENOT ST	495 feet to the NE	Hazardous Waste Generator/Transporter
390	CON EDISON	DIVISION & HUGUENOT	495 feet to the NE	Hazardous Waste Generator/Transporter
391	CON EDISON	HUGENOT & DIVISION ST	495 feet to the NE	Hazardous Waste Generator/Transporter
392	CON EDISON	HUGENOT ST & DIVISION ST	495 feet to the NE	Hazardous Waste Generator/Transporter
166	NONNA TERESA REST	599 MAIN ST	504 feet to the S	Closed Status Spill (Unk/Other Cause)
266	NAUNA THERESA REST.	599 MAIN ST	504 feet to the S	Closed Status Spill (Misc. Spill Cause)
267	MONA THERESA PIZZA	599 MAIN STREET	504 feet to the S	Closed Status Spill (Misc. Spill Cause)
393	RUSH MFG CORP	18 COLUMBUS AVE	507 feet to the SW	Hazardous Waste Generator/Transporter
268	QUEEN CITY SUPER BUFFET	566 MAIN ST	512 feet to the SE	Closed Status Spill (Misc. Spill Cause)
269	CABLE	29 DIVISION STREET	512 feet to the NE	Closed Status Spill (Misc. Spill Cause)
448	RUSH MFG. CORP.	18 COLUMBUS AVE.	518 feet to the SW	Toxic Release Inventory Site
167	ON MAIN ST	BETWEEN MAPLE/CENTER AVE	534 feet to the SSE	Closed Status Spill (Unk/Other Cause)
270	NEIGHBORS HOUSE	29 BARTELS PLACE	535 feet to the WSW	Closed Status Spill (Misc. Spill Cause)
327	LILLIAN VERNON CORPORATION	543-549 MAIN STREET	543 feet to the ESE	Petroleum Bulk Storage Site
271	ARIEL CABLE	19 DIVISION STREET/WASHIN	544 feet to the ENE	Closed Status Spill (Misc. Spill Cause)
328	BLOOMINGDALE PARKING LOT	554 MAIN ST	544 feet to the ESE	Petroleum Bulk Storage Site
394	CON EDISON	552 MAIN ST	554 feet to the ESE	Hazardous Waste Generator/Transporter
84	LILLIAN VERNON CO.	WESTCHESTER PLACE	565 feet to the E	Closed Status Tank Test Failure
85	BLUE GILL REALTY	543 MAIN ST	565 feet to the E	Closed Status Tank Test Failure
272	LILLIAN VERNON CORP.	543 MAIN STREET	565 feet to the E	Closed Status Spill (Misc. Spill Cause)
86	COMM/RESIDENT. PROPERTY	15 DIVISION STREET	567 feet to the ENE	Closed Status Tank Test Failure
395	CONSOLIDATED EDISON	V2806 592 MAIN ST	567 feet to the SSE	Hazardous Waste Generator/Transporter
396	CON EDISON	592 MAIN ST.	567 feet to the SSE	Hazardous Waste Generator/Transporter
329	543 MAIN STREET	543 MAIN STREET	571 feet to the E	Petroleum Bulk Storage Site
31	RUSH MANUFACTURING	381 HUGUENOT STREET	603 feet to the SSW	Active Haz Spill (Misc. Spill Cause)
397	RUSH MANUFACTURING CORPORATION	381 HUGUENOT STREET	604 feet to the SSW	Hazardous Waste Generator/Transporter
330	RPM REALTY INC	9-15 DIVISION STREET	607 feet to the E	Petroleum Bulk Storage Site
398	CON EDISON	106 CENTRE AVE	612 feet to the SE	Hazardous Waste Generator/Transporter

331	542 MAIN STREET LLC	542 MAIN STREET	619 feet to the ESE	Petroleum Bulk Storage Site
87	OFFICE BLDG	542 MAIN STREET	624 feet to the ESE	Closed Status Tank Test Failure
168	SIDNEY FURNITURE	535 MAIN ST	629 feet to the E	Closed Status Spill (Unk/Other Cause)
273	SPILL NUMBER 9900400	535 MAIN ST	629 feet to the E	Closed Status Spill (Misc. Spill Cause)
274	535 MAIN ST ASSOCIATION	535 MAIN STREET	629 feet to the E	Closed Status Spill (Misc. Spill Cause)
399	CONSOLIDATED EDISON	35 BARTELS PLACE	633 feet to the WSW	Hazardous Waste Generator/Transporter
400	CON EDISON	35 BARTELS PL	633 feet to the WSW	Hazardous Waste Generator/Transporter
401	NYSDOT BIN 1049890	DIVISION ST OVER METRO NORTH	646 feet to the N	Hazardous Waste Generator/Transporter
332	NEW ROCHELLE SUPERMARKET CORP.	538 MAIN STREET	650 feet to the E	Petroleum Bulk Storage Site
402	CON EDISON	611 MAIN ST & MAPLE AVD	664 feet to the S	Hazardous Waste Generator/Transporter
403	CONSOLIDATED EDISON	DIVISION & MAIN	667 feet to the E	Hazardous Waste Generator/Transporter
404	CON EDISON	MAIN ST & DIVISION	667 feet to the E	Hazardous Waste Generator/Transporter
405	CON EDISON	"" DIVISION ST & MAIN ST""	667 feet to the E	Hazardous Waste Generator/Transporter
169	CON ED 213384	MAPLE AVE AND MAIN ST	693 feet to the S	Closed Status Spill (Unk/Other Cause)
275	HIGHWAY	MAIN ST.& MAPLE AVE.	693 feet to the S	Closed Status Spill (Misc. Spill Cause)
406	CON EDISON	MAPLE AVE 39 FT E OF MAIN ST	693 feet to the S	Hazardous Waste Generator/Transporter
407	CON EDISON	MAPLE AVE & MAIN ST	693 feet to the S	Hazardous Waste Generator/Transporter
408	CON EDISON	MAIN ST & MAPLE AVE	693 feet to the S	Hazardous Waste Generator/Transporter
276	MANHOLE #4169	DIVISION ST/STATION PLACE	707 feet to the N	Closed Status Spill (Misc. Spill Cause)
409	CONSOLIDATED EDISON	DIVISION & STAT PLAZA MH4169	707 feet to the N	Hazardous Waste Generator/Transporter
410	ALL AMERICAN SPORTS CORP	44 COLUMBUS AVE	738 feet to the SW	Hazardous Waste Generator/Transporter
14	RIDDELL ALL AMERICAN	44 COLUMBUS AVE	744 feet to the SW	Hazardous Waste Treat, Storage, Disposal
333	EXPRESS MANAGEMENT #2, LLC	ONE ODELL PLACE	754 feet to the NNW	Petroleum Bulk Storage Site
277	COMMERCIAL PROPERTY	518,522&525 MAIN STREET	767 feet to the E	Closed Status Spill (Misc. Spill Cause)
334	DOMENICO PROCOPIO	618 MAIN STREET	774 feet to the S	Petroleum Bulk Storage Site
170	MEMORIAL HIGHWAY AND	HUGUNOT ST	777 feet to the NNE	Closed Status Spill (Unk/Other Cause)
335	AVALON ON THE SOUND	HUGUENOT STREET AND MEMORAL HWY	777 feet to the NNE	Petroleum Bulk Storage Site
411	CONSOLIDATED EDISON	MEMORIAL HIGHWAY & HUGUENOT ST	777 feet to the NNE	Hazardous Waste Generator/Transporter
88	DOMINIC PROCOPIO	618 MAIN ST	779 feet to the S	Closed Status Tank Test Failure
171	DOMENICO PROCOPIO PROPERTY	618 MAIN ST	779 feet to the S	Closed Status Spill (Unk/Other Cause)
41	66 MEMORIAL BLVD	66 MEMORIAL BLVD	781 feet to the NNE	Closed Status Tank Failure
412	CON EDISON	LERDY PL 225 E/O CENTRE AVE	783 feet to the SE	Hazardous Waste Generator/Transporter
413	CON EDISON	LEROY PL & CENTRE AVE	783 feet to the SE	Hazardous Waste Generator/Transporter
414	CON EDISON	SEC LEROY & CENTRE AVE	783 feet to the SE	Hazardous Waste Generator/Transporter
415	CON EDISON	C/O CENTRE AVE & LEROY PL	783 feet to the SE	Hazardous Waste Generator/Transporter
89	COMMERCIAL PROPERTY	522 MAIN STREET	785 feet to the E	Closed Status Tank Test Failure
336	NR 635 FUEL CORP	635 MAIN STREET	791 feet to the SSW	Petroleum Bulk Storage Site
26	CUMBERLAND FARMS	635 MAIN STREET	798 feet to the SSW	Active Haz Spill (Unknown/Other Cause)
32	GULF GASOLINE OVERFLOW	635 MAIN STREET	798 feet to the SSW	Active Haz Spill (Misc. Spill Cause)
33	CUMBERLAND FARMS 70288	635 MAIN STREET	798 feet to the SSW	Active Haz Spill (Misc. Spill Cause)
42	EXXON S/S	635 MAIN STREET	798 feet to the SSW	Closed Status Tank Failure
172	CUMBERLAND FARM	635 MAIN STREET	798 feet to the SSW	Closed Status Spill (Unk/Other Cause)
416	EXXON COMPANY U S A	EXXON3-2471635 MAIN ST	814 feet to the SSW	Hazardous Waste Generator/Transporter
278	CONCRETE TO STORM DRAIN	25 LEROY PLACE	821 feet to the ESE	Closed Status Spill (Misc. Spill Cause)
417	NYSDOT BIN 1091390	DIVISION ST OVER I 95	829 feet to the N	Hazardous Waste Generator/Transporter
337	NEW ROCHELLE PUBLIC LIBRARY	ONE LIBRARY PLAZA	846 feet to the NE	Petroleum Bulk Storage Site
17	NEW ROCHELLE PUBLIC LIBRARY	1 LAWTON	853 feet to the NE	Active Tank Test Failure
43	NEW ROCHELLE PUBLIC LIBR.	MEMORIAL HIGHWAY	853 feet to the NE	Closed Status Tank Failure
90	MAIN LIBRARY	LAWTON ST	853 feet to the NE	Closed Status Tank Test Failure
91	CITY NEW ROCHELLE LIBRARY	1 LAWTON STREET	853 feet to the NE	Closed Status Tank Test Failure
418	ROTH CLEANERS	1 LEROY PLACE	860 feet to the ESE	Hazardous Waste Generator/Transporter
173	THE BREAD FACTORY	30 GROVE AVE	873 feet to the W	Closed Status Spill (Unk/Other Cause)
174	PARKING LOT	30 GROVE AV	873 feet to the W	Closed Status Spill (Unk/Other Cause)

419	CON EDISON	MAINS T & CHURCH ST	875 feet to the E	Hazardous Waste Generator/Transporter
420	CON EDISON	CHURCH MAIN ST	875 feet to the E	Hazardous Waste Generator/Transporter
421	CON EDISON	MAIN & CHURCH ST	875 feet to the E	Hazardous Waste Generator/Transporter
422	CON EDISON	MAIN ST & CHURCH ST	875 feet to the E	Hazardous Waste Generator/Transporter
44	COMMERCIAL BUILDING	507 MAIN STREET	882 feet to the ENE	Closed Status Tank Failure
423	CONSOLIDATED EDISON	DIVISION ST & LEROY PL	899 feet to the ESE	Hazardous Waste Generator/Transporter
175	399 HUGUENOT CORP	399 HUGUENOT STREET	916 feet to the SSW	Closed Status Spill (Unk/Other Cause)
176	OLD REPAIR SHOP	399 HUGUENOT STREET	916 feet to the SSW	Closed Status Spill (Unk/Other Cause)
279	CAR DEALERSHIP	399 HUGUENOT ST	916 feet to the SSW	Closed Status Spill (Misc. Spill Cause)
338	VACANT	399 HUGUENOT STREET	917 feet to the SSW	Petroleum Bulk Storage Site
424	GOULD BUICK INCORPORATED	399 HUGENOT STREET PO BOX 608	917 feet to the SSW	Hazardous Waste Generator/Transporter
280	PRIVATE RESIDENCE	31 GROVE AVE	919 feet to the WNW	Closed Status Spill (Misc. Spill Cause)
339	BAKERS PRIDE OVEN CO. INC.	30 PINE STREET	919 feet to the SW	Petroleum Bulk Storage Site
425	INDUSTIRAL OVERALL UNIFORM	30 PINE ST	919 feet to the SW	Hazardous Waste Generator/Transporter
177	BAKERS PRIDE OVEN CO	30 PINE STREET	920 feet to the SW	Closed Status Spill (Unk/Other Cause)
178	30 PINE ST &	WEBSTER AVE	920 feet to the SW	Closed Status Spill (Unk/Other Cause)
2	BAKER'S PRIDE OVEN	30 PINE STREET	922 feet to the SW	NYSDEC Inactive Haz Waste Disposal Site
281	125	CENTRE AVE	922 feet to the SE	Closed Status Spill (Misc. Spill Cause)
449	BAKERS PRIDE OVEN CO. INC.	30 PINE ST.	922 feet to the SW	Toxic Release Inventory Site
45	CITIZEN	33 GROVE ST	939 feet to the WNW	Closed Status Tank Failure
426	ACCESSOCRAFT INC	48 LAWTON STREET	956 feet to the NE	Hazardous Waste Generator/Transporter
427	NYSDOT BIN 1091380	MEMORIAL HWY OVER I 95	972 feet to the N	Hazardous Waste Generator/Transporter
282	DOLLAR BEST	506 MAIN ST	974 feet to the E	Closed Status Spill (Misc. Spill Cause)
340	CENTRE AVENUE APARTMENTS	130 CENTRE AVENUE	982 feet to the SE	Petroleum Bulk Storage Site
283	APT BLDG	130 CENTER AVE	983 feet to the SE	Closed Status Spill (Misc. Spill Cause)
284	SPILL NUMBER 9614342	BADEAU PLACE & UNION AVEN	985 feet to the NW	Closed Status Spill (Misc. Spill Cause)
285	CARUSO RESIDENCE	1 BADEAU PLACE	991 feet to the NW	Closed Status Spill (Misc. Spill Cause)
46	BELIVE HOME	20 PINE STREET	1003 feet to the SW	Closed Status Tank Failure
92	PONSERELLA HOME	20 PINE STREET	1003 feet to the SW	Closed Status Tank Test Failure
286	COMMUNITY MANAGEMENT BLDG	3545 MAPLE AVE.	1015 feet to the S	Closed Status Spill (Misc. Spill Cause)
450	RUSH MFG. CORP.	10-12 PINE CT.	1017 feet to the SW	Toxic Release Inventory Site
452	TELEDYNE HYDRA-POWER	10-12 PINE COURT	1019 feet to the SW	Air Discharge Site
341	TELEDYNE HYDRA-POWER	10-12 PINE COURT	1022 feet to the SW	Petroleum Bulk Storage Site
342	JARAD REALTY, INC.	10-12 PINE COURT	1022 feet to the SW	Petroleum Bulk Storage Site
93	CASARRA RESIDENCE	9 BADEAU PL	1025 feet to the NW	Closed Status Tank Test Failure
94	NEW ROCHELLE CATH MIDDLE	24 MAPLE AV	1026 feet to the SSE	Closed Status Tank Test Failure
95	GKIDS REALTY	10/12 PINE COURT	1026 feet to the SW	Closed Status Tank Test Failure
179	ALPHA MEDICAL EQUIPMENT OF NY	10-12 PINE COURT	1026 feet to the SW	Closed Status Spill (Unk/Other Cause)
287	BLESSED SACRAMENT SCHOOL	24 MAPLE AVE.	1026 feet to the SSE	Closed Status Spill (Misc. Spill Cause)
288	BLESSED SACREMENT SCHOOL	24 MAPLE AVE.	1026 feet to the SSE	Closed Status Spill (Misc. Spill Cause)
289	COMMERCIAL MACHINE SHOP	10-12 PINE COURT	1026 feet to the SW	Closed Status Spill (Misc. Spill Cause)
343	BLESSED SACRAMENT ELEMENTARY SCHOOL	24 MAPLE AVENUE	1028 feet to the SSE	Petroleum Bulk Storage Site
96	A D VANDROFF	47 MAPLE AVENUE	1051 feet to the S	Closed Status Tank Test Failure
97	APT BUILDING	40 WARREN STREET	1051 feet to the WNW	Closed Status Tank Test Failure
180	APT. BUILDING	47 MAPLE AV	1051 feet to the S	Closed Status Spill (Unk/Other Cause)
181	BARRAGAN RESIDENCE	40 WARREN ST	1051 feet to the WNW	Closed Status Spill (Unk/Other Cause)
290	SPILL NUMBER 0109254	40 WARREN ST	1051 feet to the WNW	Closed Status Spill (Misc. Spill Cause)
428	TELEDYNE HYDRA-POWER INC	10-12 PINE COURT	1051 feet to the SW	Hazardous Waste Generator/Transporter
5	TELEDYNE HYDRA-POWER INC	10-12 PINE COURT	1052 feet to the SW	RCRA Corrective Action Site
15	TELEDYNE HYDRA-POWER INC	10-12 PINE COURT	1052 feet to the SW	Hazardous Waste Treat, Storage, Disposal
47	DIIORGI HOME	47 WARREN STREET	1061 feet to the NW	Closed Status Tank Failure
182	MH1204	HUGUENOT AVE/LAWTON AV	1066 feet to the NNE	Closed Status Spill (Unk/Other Cause)
429	CON EDISON	HUGENOT & LAWTON ST	1066 feet to the NNE	Hazardous Waste Generator/Transporter

98	BLESSED SACRAMENT CHURCH	SHEA PLACE	1067 feet to the SSE	Closed Status Tank Test Failure
183	ATTACK PESTICIDES	498 MAIN STREET	1067 feet to the ENE	Closed Status Spill (Unk/Other Cause)
291	RESIDENCE	18 BADEAU PLACE	1068 feet to the NW	Closed Status Spill (Misc. Spill Cause)
99	BARCLAYS BANK OF NY/NA	491 MAIN ST.	1078 feet to the ENE	Closed Status Tank Test Failure
18	LAWTON STREET REALTY CORP	41-43 LAWTON ST	1080 feet to the NE	Active Tank Test Failure
292	PAVEMENT	41 LAWTON STREET	1080 feet to the NE	Closed Status Spill (Misc. Spill Cause)
344	LAWTON STREET REALTY CORP.	41-43 LAWTON STREET	1085 feet to the NE	Petroleum Bulk Storage Site
345	J P MORGAN CHASE BANK N.A.	491 MAIN STREET	1087 feet to the ENE	Petroleum Bulk Storage Site
100	BLESSED SACREMENT CHURCH	15 SHEA PL	1091 feet to the SSE	Closed Status Tank Test Failure
6	RUSH MANUFACTURING CORP	10-12 PINE COURT	1092 feet to the SW	RCRA Corrective Action Site
346	CHURCH OF THE BLESSED SACRAMENT	15 SHEA PLACE	1098 feet to the SSE	Petroleum Bulk Storage Site
293	PRIVATE RESD	48 WARREN ST	1104 feet to the WNW	Closed Status Spill (Misc. Spill Cause)
430	ADREAN PRINTING	490 MAIN ST	1113 feet to the ENE	Hazardous Waste Generator/Transporter
347	BLESSED SACRAMENT/ST. GABRIEL HS	24 SHEA PLACE	1128 feet to the SSE	Petroleum Bulk Storage Site
19	BLESSED SACRAMENT HS	24 SHEA PLACE	1134 feet to the SSE	Active Tank Test Failure
101	BLESSED SACRAMENT HIGH SC	24 SHEA PLACE	1134 feet to the SSE	Closed Status Tank Test Failure
431	CON EDISON	OPP 650 MAIN ST	1134 feet to the SSW	Hazardous Waste Generator/Transporter
432	NYNEX	UNION AVENUE AND WARREN STREET	1136 feet to the NW	Hazardous Waste Generator/Transporter
34	MATTHEWS - UST	38 WALNUT ST	1142 feet to the WNW	Active Haz Spill (Misc. Spill Cause)
433	CON ED	MAPLE AVE AND SHEA PL	1144 feet to the SSE	Hazardous Waste Generator/Transporter
348	650 MAIN STREET REALTY	650 MAIN STREET	1147 feet to the SSW	Petroleum Bulk Storage Site
35	APT BUILDING	650 MAIN ST	1150 feet to the SSW	Active Haz Spill (Misc. Spill Cause)
294	APARTMENT BUILDING	650 MAIN STREET	1150 feet to the SSW	Closed Status Spill (Misc. Spill Cause)
184	OFFICE BLDG	481 MAIN STREET	1165 feet to the ENE	Closed Status Spill (Unk/Other Cause)
295	COMMERCIAL PROP	415 HUGUENOT STREET	1167 feet to the SSW	Closed Status Spill (Misc. Spill Cause)
102	PROFESSIONAL OFFICE CORP	421 HUGUENOT STREET	1175 feet to the SSW	Closed Status Tank Test Failure
296	PROFESSIONAL BUILDING COP	421 HUGUENOT STREET	1175 feet to the SSW	Closed Status Spill (Misc. Spill Cause)
349	PROFESSIONAL OFFICE BUILDING	421 HUGUENOT STREET	1176 feet to the SSW	Petroleum Bulk Storage Site
434	CONSOLIDATED EDISON	421 HUGENOT	1176 feet to the SSW	Hazardous Waste Generator/Transporter
350	RETTNER MANAGEMENT CORP	481 MAIN ST	1177 feet to the ENE	Petroleum Bulk Storage Site
297	METRO NORTH TRAIN STATION	NEW HAVEN LINE &R/R PLAZA	1179 feet to the N	Closed Status Spill (Misc. Spill Cause)
435	CVS PHARMACY #8447	222 NORTH AVE.	1196 feet to the NE	Hazardous Waste Generator/Transporter
436	CON ED	OPP 230 NORTH AVE	1203 feet to the NE	Hazardous Waste Generator/Transporter
36	CONCRETE FLOORING WITH CRACKS	230 NORTH AVENUE	1211 feet to the NE	Active Haz Spill (Misc. Spill Cause)
351	TRIPLE A PROPERTIES, INC.	25 PROSPECT STREET	1226 feet to the ESE	Petroleum Bulk Storage Site
437	NEBRASKA CLEANERS	95 UNION AVENUE	1227 feet to the WNW	Hazardous Waste Generator/Transporter
352	MKM EQUITY, LLC	230 NORTH AVENUE	1229 feet to the NE	Petroleum Bulk Storage Site
48	CATHOLIC NEWS PUBLISHING	210 NORTH AVE	1236 feet to the ENE	Closed Status Tank Failure
438	CON EDISON	208 NORTH AVE	1241 feet to the ENE	Hazardous Waste Generator/Transporter
439	FEDERAL PROPERTY MAINTENANCE CORP	244 NORTH AVE SUITE 153	1242 feet to the NE	Hazardous Waste Generator/Transporter
298	LORDAE PROPERTIES - UST	484 MAIN ST	1245 feet to the ENE	Closed Status Spill (Misc. Spill Cause)
103	TANK TEST FAILURE	50 WALNUT ST	1249 feet to the WNW	Closed Status Tank Test Failure
353	BARON MANAGEMENT	200 NORTH AVENUE	1252 feet to the ENE	Petroleum Bulk Storage Site
299	POLE # 21	155 CENTER AV/PROSPECT AV	1266 feet to the SE	Closed Status Spill (Misc. Spill Cause)
354	BEAUCHAMP GARDENS OWNERS CORP.	151-155 CENTRE AVENUE	1266 feet to the SE	Petroleum Bulk Storage Site
20	FAILED TANK TEST	156 CENTRE AVE	1268 feet to the SE	Active Tank Test Failure
49	KAGEL HOME	99 UNION AVE	1270 feet to the WNW	Closed Status Tank Failure
355	HYGIENOL CO. INC.	70 CRESCENT AVE	1278 feet to the W	Petroleum Bulk Storage Site
300	POLE 9496	WASHINGTON ST & DIVISON ST	1282 feet to the NNW	Closed Status Spill (Misc. Spill Cause)
440	CONSOLIDATED EDISON	46 CLINTON PLACE	1282 feet to the E	Hazardous Waste Generator/Transporter
50	100-102 UNION AVENUE	100-102 UNION AVENUE	1286 feet to the WNW	Closed Status Tank Failure
441	CON EDISON	NORTH AVE & ANDERSON ST	1289 feet to the NE	Hazardous Waste Generator/Transporter
442	CON EDISON	NORTH AVE & ANDERSON ST	1289 feet to the NE	Hazardous Waste Generator/Transporter

443	CON EDISON	ANDERSON ST & NORTH AV	1289 feet to the NE	Hazardous Waste Generator/Transporter
444	CON EDISON	NORTH AVE & ANDERSON ST	1289 feet to the NE	Hazardous Waste Generator/Transporter
356	LJNJ ASSOCIATES	100-102 UNION AVE	1290 feet to the WNW	Petroleum Bulk Storage Site
447	HYGIENOL CO. INC.	P.O. BOX A 73 CRESCENT AVE.	1293 feet to the W	Chemical Bulk Storage Facility
453	HYGIENOL CO INC	73 CRESCENT AVENUE	1293 feet to the W	Air Discharge Site
301	SPILL NUMBER 0313543	77 MAPLE AVE.	1305 feet to the SSE	Closed Status Spill (Misc. Spill Cause)
185	VAULT 7805	75 CRESCENT AVE	1309 feet to the W	Closed Status Spill (Unk/Other Cause)
302	POLE #2	BONNEFOY & CHURCH ST	1309 feet to the ESE	Closed Status Spill (Misc. Spill Cause)
303	TO ROADWAY	CHURCH ST BONNEFOY PL	1309 feet to the ESE	Closed Status Spill (Misc. Spill Cause)
104	ROBERTS HOME	58 WALNUT STREET	1310 feet to the WNW	Closed Status Tank Test Failure
51	RESIDENCE	79 WARREN ST	1315 feet to the NW	Closed Status Tank Failure
445	CON EDISON	260 NORTH AVE	1319 feet to the NNE	Hazardous Waste Generator/Transporter
52	@	60 WALNUT STREET	1331 feet to the WNW	Closed Status Tank Failure
105	APARTMENT HOUSE	156-168 CENTRE AVE	1340 feet to the SE	Closed Status Tank Test Failure
106	CANDREA/GALLETTA RESIDENCE	35 CHARLES ST	1341 feet to the W	Closed Status Tank Test Failure
53	50 WASHINGTON AVE	50 WASHINGTON AVE	1348 feet to the NNW	Closed Status Tank Failure
107	ST GABRIEL SCHOOL	50 WASHINGTON AVE	1348 feet to the NNW	Closed Status Tank Test Failure
186	MANHOLE 3277	NORTH AVE/HUGUENOT ST	1380 feet to the NNE	Closed Status Spill (Unk/Other Cause)
304	HUGUENOT AND NORTH AVE	HUGUENOT AND NORTH AVE	1380 feet to the NNE	Closed Status Spill (Misc. Spill Cause)
108	MERLUCCI RESIDENCE	30 CHARLES STREET	1390 feet to the W	Closed Status Tank Test Failure
305	RESIDENCE	114 UNION AVE.	1415 feet to the WNW	Closed Status Spill (Misc. Spill Cause)
306	APARTMENT BLDG.	114 UNION AVE.	1415 feet to the WNW	Closed Status Spill (Misc. Spill Cause)
54	JASON PARTNERS LTD	675 MAIN ST	1420 feet to the SSW	Closed Status Tank Failure
55	BUSINESS COMPLEX	55 WEBSTER AVE	1426 feet to the SW	Closed Status Tank Failure
56	CO-OP	30 CLINTON PLACE	1436 feet to the E	Closed Status Tank Failure
109	RESIDENCE	64 CHURCH ST	1450 feet to the ESE	Closed Status Tank Test Failure
110	5 ANDERSON ST	5 ANDERSON ST	1455 feet to the NE	Closed Status Tank Test Failure
111	5 ANDERSON ST	5 ANDERSON ST	1455 feet to the NE	Closed Status Tank Test Failure
112	NORTH AVE REALTY	5 ANDERSON ST	1455 feet to the NE	Closed Status Tank Test Failure
113	BUSINESS	88 GROVE AVE.	1472 feet to the W	Closed Status Tank Test Failure
114	COMMERCIAL BUILDING	88-90 GROVE AVE.	1472 feet to the W	Closed Status Tank Test Failure
187	NEW ROCHELLE SCHOOL	90 GROVE VAE	1488 feet to the W	Closed Status Spill (Unk/Other Cause)
188	OLD WAREHOUSE	52 WEBSTER AV	1489 feet to the SW	Closed Status Spill (Unk/Other Cause)
7	LE COUNT SQUARE	LE COUNT PLACE	1499 feet to the NE	Brownfields Site
189	MH 8683	MAIN ST AND WEBSTER AVE	1504 feet to the SSW	Closed Status Spill (Unk/Other Cause)
190	COMMERCIAL SITE	70 CHURCH STREET	1516 feet to the ESE	Closed Status Spill (Unk/Other Cause)
115	6 WEBSTER	6 WEBSTER AVE	1518 feet to the SSW	Closed Status Tank Test Failure
116	AMOCO	690 MAIN ST	1543 feet to the SSW	Closed Status Tank Test Failure
191	AMOCO	690 MAIN ST	1543 feet to the SSW	Closed Status Spill (Unk/Other Cause)
192	AMOCO GAS STATION	690 MAIN STREET	1543 feet to the SSW	Closed Status Spill (Unk/Other Cause)
8	OFF-SITE FLAMINGO CLEANERS	149 NORTH AVENUE	1563 feet to the E	Brownfields Site
117	EAST RIVER SAVINGS BANK	277 NORTH AVE.	1579 feet to the NNE	Closed Status Tank Test Failure
118	277 NORTH LLC	277 NORTH AVENUE	1579 feet to the NNE	Closed Status Tank Test Failure
119	BUSINESS	277 NORTH AVENUE	1579 feet to the NNE	Closed Status Tank Test Failure
9	FLAMINGO CLEANERS	149 NORTH AVENUE	1584 feet to the E	Brownfields Site
193	REMEDIATION SITE #C360078	149 NORTH AVE	1600 feet to the E	Closed Status Spill (Unk/Other Cause)
307	ECHO BAY	LACOUNT PLACE	1609 feet to the NE	Closed Status Spill (Misc. Spill Cause)
57	RESIDENCE	60 GRAND STREET	1611 feet to the N	Closed Status Tank Failure
194	IFO CIOTTI RESIDENCE	60 GRAND STREET	1611 feet to the N	Closed Status Spill (Unk/Other Cause)
58	FRANKA INC.	132-143 UNION AVE.	1618 feet to the WNW	Closed Status Tank Failure
195	SACCHETICI HOME	75 CHARLES STREET	1622 feet to the WNW	Closed Status Spill (Unk/Other Cause)
196	MONITORING WELL ON CITY SIDEWALK	NORTH SIDE OF CLINTON BTW NORTH & LOCUST AVE	1623 feet to the E	Closed Status Spill (Unk/Other Cause)
197	APT BLDG	143-147 NORTH AVE	1647 feet to the E	Closed Status Spill (Unk/Other Cause)


27	GRILLO RESIDENCE	88 SOUTH DIVISION ST	1650 feet to the SE	Active Haz Spill (Unknown/Other Cause)
120	DEMELIA – TTF	95 WASHINGTON AVE	1661 feet to the NW	Closed Status Tank Test Failure
59	GUIDANCE CENTER INC	70 GRAND ST	1663 feet to the N	Closed Status Tank Failure
198	APT. BUILDING	139 UNION AVE.	1715 feet to the WNW	Closed Status Spill (Unk/Other Cause)
121	BRAM REALTY	105 WASHINGTON AVE	1725 feet to the NW	Closed Status Tank Test Failure
199	CHURCH	144 UNION AVE.	1745 feet to the WNW	Closed Status Spill (Unk/Other Cause)
60	TRUMP PLAZA	175 HUGUENOT STREET	1773 feet to the NNE	Closed Status Tank Failure
200	DEVELOPMENT SITE	175 HUGUENOT STREET	1773 feet to the NNE	Closed Status Spill (Unk/Other Cause)
122	COMMERCIAL PROPERTY	38 LOCUST AVE	1776 feet to the E	Closed Status Tank Test Failure
123	COMMERCIAL SITE	38 LOCUST AVE	1776 feet to the E	Closed Status Tank Test Failure
124	SBJ ASSOCIATES	38 LOCUST AVE	1776 feet to the E	Closed Status Tank Test Failure
125	RITZCOVAN – TTF	22 BURLING LANE	1829 feet to the N	Closed Status Tank Test Failure
126	NICK MAZZA RESIDENCE	20 DAVIS AVE	1839 feet to the SE	Closed Status Tank Test Failure
201	POGLIA	119 WASHINGTON AVE	1847 feet to the WNW	Closed Status Spill (Unk/Other Cause)
61	APT. BUILDING	55–59 LOCUST AVE.	1851 feet to the E	Closed Status Tank Failure
62	LIPMAN RESIDENCE	54 LIBERTY AVE	1863 feet to the S	Closed Status Tank Failure
63	RESIDENCE	38 BEECHWOOD AVE	1864 feet to the SW	Closed Status Tank Failure
127	NEW ROCHELLE HOSPITAL	COVION PLACE	1868 feet to the NNW	Closed Status Tank Test Failure
128	SOUTH SHORE MED CENTER	16 GUION PLACE	1868 feet to the NNW	Closed Status Tank Test Failure
202	SOUND SHORE HOSPITAL	15 GUION PL	1868 feet to the NNW	Closed Status Spill (Unk/Other Cause)
203	MONARCH BRASS AND COPPER	18 BEACH WOOD AVE	1871 feet to the SW	Closed Status Spill (Unk/Other Cause)
204	NEW ROCHELLE RADIOLOGY	175 MEMORIAL HIGHWAY	1888 feet to the NNW	Closed Status Spill (Unk/Other Cause)
129	CONTAMINATED SOIL	23 FIRST ST	1892 feet to the W	Closed Status Tank Test Failure
130	COMMERCIAL BUILDING	719 MAIN ST	1902 feet to the SSW	Closed Status Tank Test Failure
64	MICELI HOME	194 CENTRE AVE	1907 feet to the SE	Closed Status Tank Failure
205	VILCA RESIDENCE	110 CHURCH ST	1914 feet to the ESE	Closed Status Spill (Unk/Other Cause)
131	APARTMENT BUILDING	67–70 LOCUST AVE	1921 feet to the E	Closed Status Tank Test Failure
132	THE MALL	MAIN STREET	1924 feet to the NE	Closed Status Tank Test Failure
206	USED TO BE MALL	HARRISON & LECOUNT	1924 feet to the NE	Closed Status Spill (Unk/Other Cause)
207	GLEN MOTLEY	35 1ST ST	1927 feet to the W	Closed Status Spill (Unk/Other Cause)
133	RESIDENCE	98 LIBERTY AVE	1935 feet to the S	Closed Status Tank Test Failure
65	CHURCH OF LATTER DAY SAINT	111 NORTH AVE	1951 feet to the E	Closed Status Tank Failure
208	MANHOLE NEAR R.R. STATION	BEECHWOOD AVE. OFF MAIN	1953 feet to the WSW	Closed Status Spill (Unk/Other Cause)
21	APARTMENT BUILDING	60–70 LOCUST AVE	1961 feet to the E	Active Tank Test Failure
209	60–70 OWNERS CORP	60–70 LOCUST AVE	1961 feet to the E	Closed Status Spill (Unk/Other Cause)
210	SPILL NUMBER 0105779	60–70 LOCUST AVE	1961 feet to the E	Closed Status Spill (Unk/Other Cause)
11	NEW ROCHELLE LEAF T.S.	85 BEECHWOOD AVE	1964 feet to the WSW	Solid Waste Facility
134	200 CENTRA CORP	200 CENTER AVE	1976 feet to the SE	Closed Status Tank Test Failure
22	10 FAMILY HOUSE + COMMERCIAL BUSINESSES	727–729 MAIN ST	1979 feet to the SSW	Active Tank Test Failure
211	APT BUILDING	18220 MAY ST	1998 feet to the N	Closed Status Spill (Unk/Other Cause)
66	ABANDONED GAS STATION	197 WEBSTER AV	2007 feet to the WNW	Closed Status Tank Failure
135	MONROE COLLEGE	5 FRANKLIN AVE	2011 feet to the ENE	Closed Status Tank Test Failure
136	SPILL NUMBER 0009195	17 POPLAR PL	2012 feet to the SE	Closed Status Tank Test Failure
137	KLING	108 VAN GUILDER AVE	2018 feet to the NW	Closed Status Tank Test Failure
212	SPILL NUMBER 0314031	108 VAN GUILDER AVE	2018 feet to the NW	Closed Status Spill (Unk/Other Cause)
213	ANON	108 VAN GUILDER AVE	2018 feet to the NW	Closed Status Spill (Unk/Other Cause)
308	SPILL NUMBER 0008443	42 FIRST ST	2026 feet to the W	Closed Status Spill (Misc. Spill Cause)
214	SPILL NUMBER 9901204	169 UNION AV	2050 feet to the WNW	Closed Status Spill (Unk/Other Cause)
67	FUNICELLOLO HOME	24 POPLAR PLACE	2072 feet to the SSE	Closed Status Tank Failure
138	COLLEGE OF NEW ROCHELLE	103 LIBERTY AVE	2078 feet to the S	Closed Status Tank Test Failure
68	SPILL NUMBER 9803423	106 LIBERTY AV	2082 feet to the SSE	Closed Status Tank Failure
23	COMMERCIAL–TTF	172 UNION AVE	2084 feet to the WNW	Active Tank Test Failure
215	I–95	BEACHWOOD AVE.	2093 feet to the WSW	Closed Status Spill (Unk/Other Cause)

216	STAIN ON ROADWAY	BEACHWOOD AVE AND NEW ENGLAND THRUWAY	2093 feet to the WSW	Closed Status Spill (Unk/Other Cause)
37	APT COMPLEX	50 GUION PLACE	2102 feet to the NNW	Active Haz Spill (Misc. Spill Cause)
217	HOUSING CENTER	50 GUION PLACE	2102 feet to the NNW	Closed Status Spill (Unk/Other Cause)
218	CITGO (RITA CO S/S)	WEBSTER & WASHINGTON AVE.	2127 feet to the WNW	Closed Status Spill (Unk/Other Cause)
219	MAR-LAP SVC CNTR	210 WEBSTER AVE	2132 feet to the WNW	Closed Status Spill (Unk/Other Cause)
220	WESTERN AVE CITGO	210 WEBSTER AVE	2132 feet to the WNW	Closed Status Spill (Unk/Other Cause)
139	FIRST ASSEMBLY OF GOD	177 UNION AVE	2140 feet to the WNW	Closed Status Tank Test Failure
140	GAS STATION	85 NORTH AVE	2141 feet to the ESE	Closed Status Tank Test Failure
221	FRANKIES AUTO	85 NORTH AVE	2141 feet to the ESE	Closed Status Spill (Unk/Other Cause)
222	DELTA OIL	85 NORTH AVE	2141 feet to the ESE	Closed Status Spill (Unk/Other Cause)
69	SPILL NUMBER 0210119	68 FIRST STREET	2143 feet to the W	Closed Status Tank Failure
24	CITGO WEBSTER FOOD MART	210 WEBSTER AVE	2150 feet to the WNW	Active Tank Test Failure
223	STORM DRAIN	210 WEBSTER AVE	2150 feet to the WNW	Closed Status Spill (Unk/Other Cause)
10	SCHMUCKLER'S DRY CLEANERS	358-364 NORTH AVENUE	2152 feet to the N	Brownfields Site
224	BUSINESS	70 FIRST ST	2155 feet to the W	Closed Status Spill (Unk/Other Cause)
225	SHORELINE OIL CO.PROPERTY	70 FIRST ST.	2155 feet to the W	Closed Status Spill (Unk/Other Cause)
226	SCHMUCKLERS CLEANERS	358 NORTH AVE	2156 feet to the N	Closed Status Spill (Unk/Other Cause)
227	VAULT 5754	LOCKWOOD AV & GUIRON PL	2170 feet to the NNW	Closed Status Spill (Unk/Other Cause)
141	LABELLA RESIDENCE	219 CENTRE AVE	2175 feet to the SE	Closed Status Tank Test Failure
70	SPILL NUMBER 0210366	182 UNION AV	2178 feet to the WNW	Closed Status Tank Failure
228	ASHBY FUEL	BEACHWOOD AVE	2182 feet to the WSW	Closed Status Spill (Unk/Other Cause)
71	BLANCO RESIDENCE	30 LINDEN PLACE	2184 feet to the S	Closed Status Tank Failure
229	FORMER GAS STATION	218-220 WEBSTER AVE.	2204 feet to the WNW	Closed Status Spill (Unk/Other Cause)
142	SPILL NUMBER 0314082	136 VANGUILDER AVE	2220 feet to the NW	Closed Status Tank Test Failure
230	SPILL NUMBER 0307831	368 NORTH AVE	2226 feet to the N	Closed Status Spill (Unk/Other Cause)
231	MANHOLE#4358	UNION STREET & NORTH AVE	2236 feet to the ESE	Closed Status Spill (Unk/Other Cause)
232	MANHOLE#2059	UNION STR/ NORTH AVE	2236 feet to the ESE	Closed Status Spill (Unk/Other Cause)
12	QUEEN CITY RECYCLING CENTER CD PROCESSOR	19 CLIFF STREET	2249 feet to the SW	Solid Waste Facility
72	YOUNG ADULT INSTITUTE	150 VAN GUILDER AVE	2298 feet to the NW	Closed Status Tank Failure
233	LEVINE RESIDENCE	111 BEECHWOOD AVE	2305 feet to the WSW	Closed Status Spill (Unk/Other Cause)
234	HUGINOT ST, 50FT WEST OF	HARRISON ST	2308 feet to the NE	Closed Status Spill (Unk/Other Cause)
143	APT BLDG	25 TRINITY PLACE	2315 feet to the SE	Closed Status Tank Test Failure
144	TRINITY ARMS APARTMENTS	25 TRINITY PLACE	2315 feet to the SE	Closed Status Tank Test Failure
145	FIREHOUSE	HARRISON ST	2321 feet to the NE	Closed Status Tank Test Failure
146	CITY OF NEW ROCHELLE	45 HARRISON STREET	2321 feet to the NE	Closed Status Tank Test Failure
147	CITY OF NEW ROCHELLE FIRE	1 HARRISON STREET	2321 feet to the NE	Closed Status Tank Test Failure
73	SPILL NUMBER 0210080	196 UNION AV	2326 feet to the W	Closed Status Tank Failure
235	SOIL VAULT 3172	140 LOCKWOOD AVE	2339 feet to the NW	Closed Status Spill (Unk/Other Cause)
236	SIDEWALK	DRAKE AVE/NY POST RD	2345 feet to the SSW	Closed Status Spill (Unk/Other Cause)
237	LUXOR VALET CLEANERS	389 MAIN STREET	2359 feet to the ENE	Closed Status Spill (Unk/Other Cause)
148	DIMATTOE TTF	55 MAY STREET	2369 feet to the N	Closed Status Tank Test Failure
309	ROXIDE	371 NORTH AVE	2384 feet to the N	Closed Status Spill (Misc. Spill Cause)
74	TROY RESIDENCE	150 LOCKWOOD AV	2386 feet to the NW	Closed Status Tank Failure
238	NEW ROCHELLE RADIOLOGY	150 LOCKWOOD AV	2386 feet to the NW	Closed Status Spill (Unk/Other Cause)
28	GAS STATION	747 MAIN ST	2387 feet to the SW	Active Haz Spill (Unknown/Other Cause)
29	US PETROLEUM	747 MAIN STREET	2387 feet to the SW	Active Haz Spill (Unknown/Other Cause)
75	GETTY #58839	747 NORTH MAIN ST	2387 feet to the SW	Closed Status Tank Failure
239	KENTUCKY FRIED CHICKEN	373 NORTH AVE	2415 feet to the N	Closed Status Spill (Unk/Other Cause)
149	AQUIJE HOME	79 2ND STREET	2438 feet to the W	Closed Status Tank Test Failure
150	BERGMAN REALTY SERVICES	140 HUGUENOT STREET	2445 feet to the NE	Closed Status Tank Test Failure
240	RESIDENTIAL UST	58 2ND STREET	2445 feet to the W	Closed Status Spill (Unk/Other Cause)
241	ROADWAY	120 LOCUST AVE	2446 feet to the ESE	Closed Status Spill (Unk/Other Cause)
151	GALESI ENTERPRICES	145 HUGUENOT ST	2460 feet to the NE	Closed Status Tank Test Failure

242	SPILL NUMBER 0308837	145 HUGUENOT ST	2460 feet to the NE	Closed Status Spill (Unk/Other Cause)
310	IN THE LOT AND STORM DRAIN	145 HUGUENOT STREET	2460 feet to the NE	Closed Status Spill (Misc. Spill Cause)
243	HOME AT LOCATION	1 LAFAYETTE AVE	2462 feet to the W	Closed Status Spill (Unk/Other Cause)
152	PBS	759 MAIN ST	2476 feet to the SW	Closed Status Tank Test Failure
244	NEW YORK WICKER & RATTAN	388 NORTH AVE.	2489 feet to the N	Closed Status Spill (Unk/Other Cause)
13	EASTCHESTER INCINERATOR		2524 feet to the WSW	Solid Waste Facility
153	HILTI CORP BLD.	81 ROCKDALE AVE.	2530 feet to the WSW	Closed Status Tank Test Failure
154	KGM PROPERTY ASSOC.	394 N. AVE.	2532 feet to the N	Closed Status Tank Test Failure
25	RESIDENCE	246 CENTER AVE	2544 feet to the SE	Active Tank Test Failure
311	MYSTIC OVERFILL	246 CENTER AVE	2544 feet to the SE	Closed Status Spill (Misc. Spill Cause)
155	GETTY 58839	761 MAIN ST	2547 feet to the SW	Closed Status Tank Test Failure
245	HESS STATION #32216	761 MAIN STREET	2547 feet to the SW	Closed Status Spill (Unk/Other Cause)
246	HESS,NEW ROCHELLE	761 MAIN ST	2547 feet to the SW	Closed Status Spill (Unk/Other Cause)
247	HESS GAS	761 MAIN ST.	2547 feet to the SW	Closed Status Spill (Unk/Other Cause)
76	RESIDENCE	38 DRAKE AVE	2556 feet to the SSW	Closed Status Tank Failure
248	PETSON BUILDNG SUPPLY	39 BIRCH STREET	2566 feet to the SW	Closed Status Spill (Unk/Other Cause)
156	KGM REALTY CO.	396 NORTH AVE.	2576 feet to the N	Closed Status Tank Test Failure
249	MANHOLE 12690	SICKLES AVE&GUION&PRINCE	2595 feet to the NNW	Closed Status Spill (Unk/Other Cause)
157	SPILL 0106072 / PBS 3-800919	370 MAIN ST	2607 feet to the ENE	Closed Status Tank Test Failure
250	ROADWAY	ELM STREET AT MEADOW LANE	2612 feet to the S	Closed Status Spill (Unk/Other Cause)
158	SPILL NUMBER 9807436	198 WASHINGTON AVE	2613 feet to the WNW	Closed Status Tank Test Failure
38	GETTY S/S	381 NORTH AVE	2616 feet to the N	Active Haz Spill (Misc. Spill Cause)
77	GETTY# 677	381 NORTH AVE	2616 feet to the N	Closed Status Tank Failure
251	REAR OF GETTY STATION	381 NORTH AVE	2616 feet to the N	Closed Status Spill (Unk/Other Cause)
252	GETTY 677	381 NORTH AVE	2616 feet to the N	Closed Status Spill (Unk/Other Cause)
253	BP GAS STATION	381 NORTH AVE	2616 feet to the N	Closed Status Spill (Unk/Other Cause)
254	GETTY #677	381 NORTH AVE	2616 feet to the N	Closed Status Spill (Unk/Other Cause)
159	SADEK IMPORTS	125 BEECHWOOD AVE.	2619 feet to the WSW	Closed Status Tank Test Failure
160	STEWART DWELLING	100 SICKLES AVE	2625 feet to the NNW	Closed Status Tank Test Failure
255	STEWART RESIDENCE	100 SICKLES AVE	2625 feet to the NNW	Closed Status Spill (Unk/Other Cause)
312	VAULT VS5	HUGENOUT ST/CEDER ST	2630 feet to the NE	Closed Status Spill (Misc. Spill Cause)
256	ST. LUKE'S METHODIST CHUR	108 GUINO PLACE	2631 feet to the NNW	Closed Status Spill (Unk/Other Cause)
78	NARVESEN RESIDENCE	40 BIRCH ST	2632 feet to the SW	Closed Status Tank Failure
161	NARVESEN RESIDENCE	40 BIRCH ST	2632 feet to the SW	Closed Status Tank Test Failure
257	SANCHEZ RESIDENCE	29 SICKLES AVE	2632 feet to the N	Closed Status Spill (Unk/Other Cause)
3	NY 7UP BOTTLING COMPANY	360028 NY 7UP BOTTLING COMPANY	3294 feet to the NNE	NYSDEC Inactive Haz Waste Disposal Site
4	CONSOLIDATED EDISON - ECHO AVE. SITE	ECHO AVENUE	3454 feet to the ENE	NYSDEC Inactive Haz Waste Disposal Site

Toxics Targeting 1 Mile Radius Map

Huguenot St / Centre Ave
New Rochelle, NY 10801



Westchester County



National Priority List (NPL)



Inactive Hazardous Waste Disposal Registry Site



Inact. Haz Waste Disp. Registry Qualifying



RCRA Corrective Action Facility



Site Location



Waterbody



County Border



Railroad Tracks



1 Mile Radius



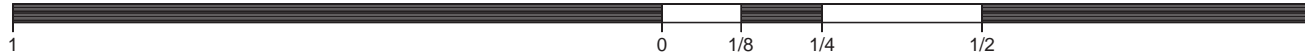
1/2 Mile Radius



1/4 Mile Radius

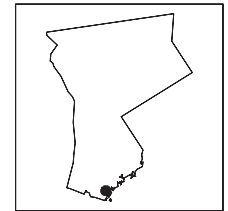



1/8 Mile Radius




















Distance in Miles

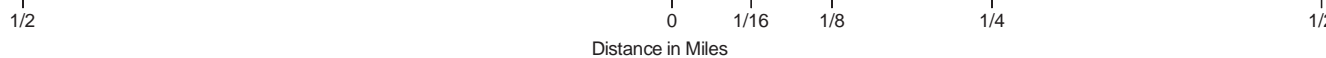
Toxics Targeting 1/2 Mile Radius Map Huguenot St / Centre Ave New Rochelle, NY 10801




Westchester County

-  Delisted NPL Site
-  CERCLIS Superfund Non-NFRAP Site
-  CERCLIS Superfund NFRAP Site
-  Hazardous Waste Treater, Storer, Disposer
-  Hazardous Substance Waste Disposal Site
-  Solid Waste Facility
-  Brownfields Site
-  Hazardous Material Spill
-  MTBE Gasoline Additive Spill

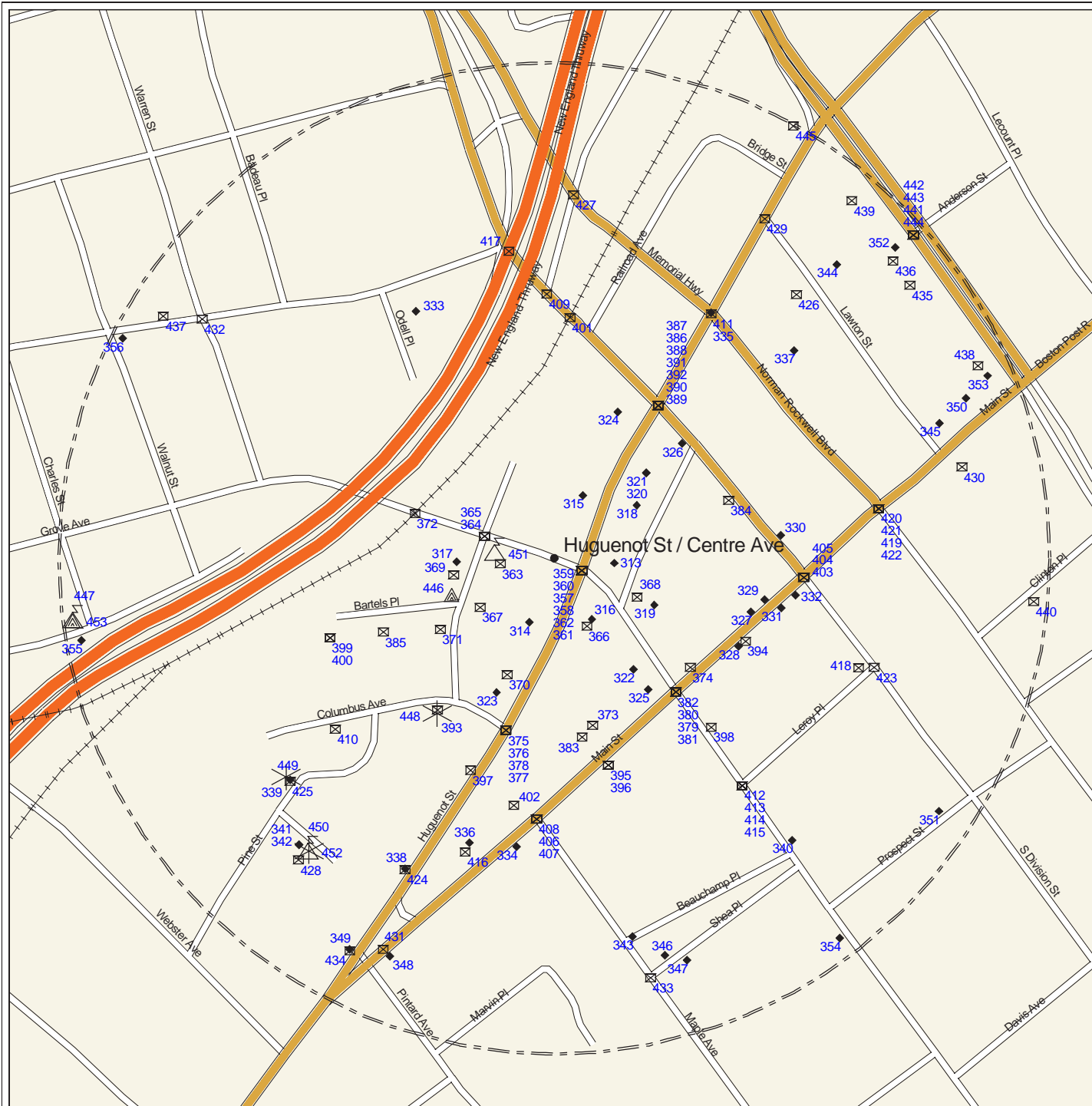
-  Site Location
-  Waterbody
-  County Border
-  Railroad Tracks
-  1 Mile Radius
-  1/2 Mile Radius
-  1/4 Mile Radius
-  1/8 Mile Radius



Toxics Targeting 1/4 Mile Radius Map Huguenot St / Centre Ave New Rochelle, NY 10801

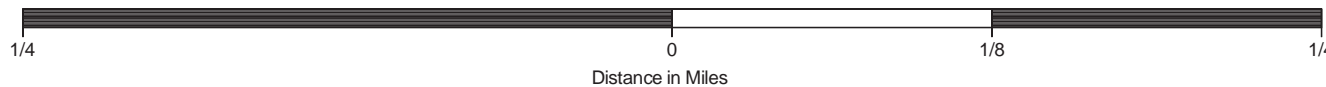


Westchester County



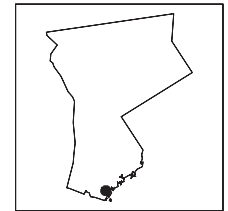

- Major Oil Storage Facility
- Enforcement Docket Facility
- Chemical Storage Facility
- Air Release
- Toxic Release
- Wastewater Discharge
- Petroleum Bulk Storage Facility
- Hazardous Waste Generator, Transp.

- Site Location
- Waterbody
- County Border
- Railroad Tracks
- 1/4 Mile Radius
- 1/8 Mile Radius

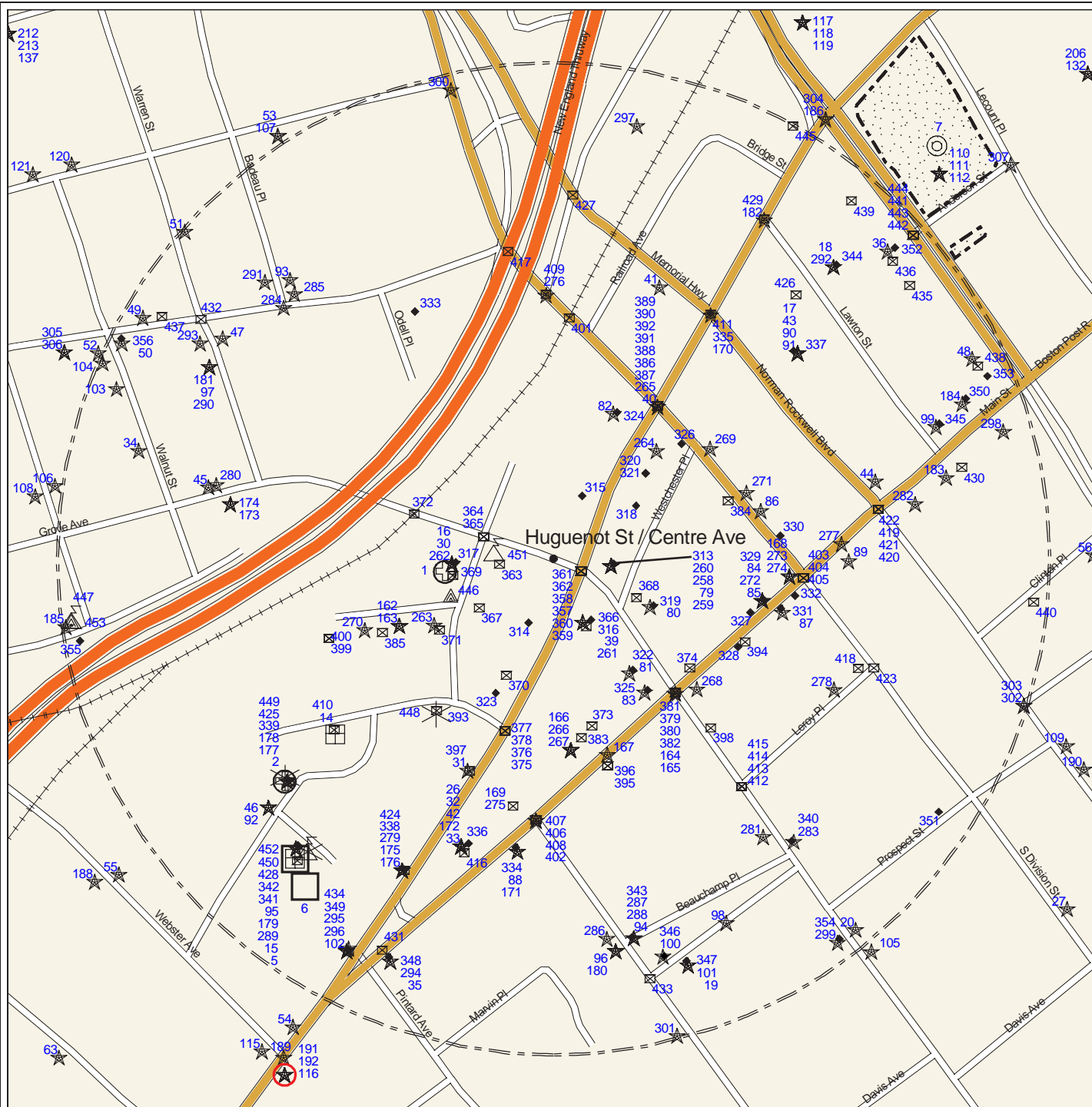


Toxics Targeting 1/4 Mile Closeup Map

Huguenot St / Centre Ave
New Rochelle, NY 10801



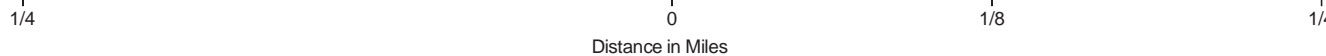
Westchester County



- | | |
|---|--|
| National Priority List (NPL) * | Delisted NPL Site ** |
| CERCLIS Superfund Non-NFRAP Site ** | CERCLIS Superfund NFRAP Site |
| Inactive Hazardous Waste Disposal Registry Site * | Inact. Haz Waste Disp. Registry Qualifying * |
| Hazardous Waste Treater, Storer, Disposer ** | RCRA Corrective Action Facility * |
| Hazardous Substance Waste Disposal Site ** | Solid Waste Facility ** |
| Major Oil Storage Facility *** | Brownfields Site ** |
| Chemical Storage Facility *** | Hazardous Material Spill ** |
| Toxic Release *** | MTBE Gasoline Additive Spill ** |
| Wastewater Discharge *** | Petroleum Bulk Storage Facility *** |
| Enforcement Docket Facility *** | Hazardous Waste Generator, Transp. *** |
| Air Release *** | Air Release *** |
| Remediation Site Borders | Remediation Site Borders |
| Site Location | Waterbody |
| County Border | Railroad Tracks |
| 1/4 Mile Radius | 1/8 Mile Radius |

* 1 Mile Search Radius
*** 1/4 Mile Search Radius

** 1/2 Mile Search Radius



Section Two: Toxic Site Profiles

The heading of each *Toxic Site Profile* refers to the site's map location and details:

- The facility name, address, city, state, and zip code.
- Any changes that were made to a site's address in order to map its location.
- The site mapping method that was used (see *How Sites are Located*, at the end of this section for more information).

Toxic Site Profiles summarize information provided by site owners or operators and government agencies regarding various toxic chemical activities reported at each site, such as:

- Whether chemicals were stored, produced, transported, discharged or disposed of.
- The name of chemicals and their Chemical Abstract Series (CAS) numbers.
- The amount of chemicals and the units (gallons/pounds) the chemical was measured in.
- Whether the site or storage tanks at the site are currently active or inactive.
- Special codes used by government agencies to regulate hazardous waste activities at some sites, or a complete description of the codes follows the profiles section.

For selected individual chemicals reported at various toxic sites, some potential health effect summary information appears below the site profile. Each potential health effect summary identifies chemicals by name and by Chemical Abstract Series (CAS) Number. An "x" under each potential health effect heading indicates positive toxicity testing results reported by the National Institute of Occupational Safety and Health's Registry of Toxic Effects of Chemical Substances (RTECS). Some chemicals (mostly appearing in profiles of Hazardous Waste facilities), are reported as mixtures, and RTECS health effect information is only available for individual chemicals. In addition, RTECS only provides information on approximately 100,000 common chemicals. Consequently, the absence of potential health effect summary information for a particular chemical identified in a Toxic Site Profile does not necessarily mean that the chemical does not pose potential health effects.

The Maximum Contaminant Level (MCL) in drinking water allowed for selected chemicals is also noted. In most cases, the only applicable MCL has been set by the New York State Department of Health (NYSDOH). Where NYSDOH has not set an MCL, the federal standard, if one exists, is listed and is marked by an asterisk.

Presented below are column headings that describe the health effect definitions used in RTECS and applicable New York State and federal drinking water standards. Reference sources for information presented in this section are also provided.

ACUTE TOX: **Acute Toxicity:** Short-term exposure to this chemical can cause lethal and non-lethal toxicity effects not included in the following four categories.

TUMOR TOX: **Tumorigenic Toxicity:** The chemical can cause an increase in the incidence of tumors.

MUTAG TOX: **Mutagenic Toxicity:** The chemical can cause genetic alterations that are passed from one generation to the next.

REPRO TOX: **Reproductive Toxicity:** May signify one of the following effects: maternal effects, paternal effects, effects on fertility, effects on the embryo or fetus, specific developmental abnormalities, tumorigenic effects, or effects on the newborn (only positive reproductive effects data for mammalian species are referenced).

IRRIT TOX: **Primary Irritant:** The chemical can cause eye or skin irritation.

MCL: **Drinking Water Standard - Maximum Contaminant Level (MCL)** listed under Drinking Water Supplies, 10 NYCRR Part 5, Subparts 1.51(f),(g), and (h) for NYDOH MCL's and under the Safe Drinking Water Act, 40 CFR 141, Subparts B and G, (* indicates value for total trihalomethanes) for federal MCL's.

Reference Source for Toxicity Information: Registry of Toxic Effects of Chemical Substances (RTECS), NIOSH (on-line database); For further information, contact: NIOSH, 4676 Columbia Parkway, Cincinnati, OH, 45226, 800/35-NIOSH.

Reference Source for Drinking Water Standards: New York State Department of Health, Bureau of Toxic Substances Assessment, 2 University Place, Room 240, Albany, NY 12203, 518/458-6373.

U.S. Environmental Protection Agency, Office of Drinking Water, 401 M St SW, Mailstop WH-556, Washington, DC, 20460, 202/260-5700.

Inactive Hazardous Waste Disposal Site Classifications:

- 1 -- Causing or presenting an imminent danger of causing irreversible or irreparable damage to the public health or the environment -- immediate action required;
- 2 -- Significant threat to the public health or environment -- action required;
- 3 -- Does not Present a significant threat to the environment or public health -- action may be deferred;
- 4 -- Site properly closed --requires continued management;
- 5 -- Site properly closed, no evidence of present or potential adverse impact -- no further action required;
- 2a -- This temporary classification has been assigned to sites where there is inadequate data to assign them to the five classifications specified by law;
- A -- Work underway and not yet complete;
- P -- Potential Site;
- D₁, 2, 3 -- Delisted Site (1: hazardous waste not found; 2: remediated; 3: consolidated site or site incorrectly listed);
- C -- Remediation Complete (formerly D2).



NO NATIONAL PRIORITIES LIST (NPL) SITES IDENTIFIED WITHIN 1 MILE SEARCH RADIUS



INACTIVE HAZ WASTE DISPOSAL REGISTRY OR REGISTRY-QUALIFYING SITES IDENTIFIED WITHIN 1 MILE SEARCH RADIUS

PLEASE NOTE: * Compass directions can vary substantially for sites located very close to the subject property address.

Map Identification Number 1

INDUSTRIAL OVERALL SERVICE CORP.

NEW ROCHELLE, NY 10801-7241

Facility Id: 360109



10 BARTELS PLACE

TT-Id: 120A-0006-119

MAP LOCATION INFORMATION

Site location mapped by: MAP COORDINATE (1)

Approximate distance from property: 289 feet to the W

ADDRESS CHANGE INFORMATION

Revised street: NO CHANGE

Revised zip code: NO CHANGE

NEW YORK STATE DEPARTMENT OF ENVIRONMENTAL CONSERVATION
DIVISION OF ENVIRONMENTAL REMEDIATION
INACTIVE HAZARDOUS WASTE DISPOSAL SITE INFORMATION

CLASSIFICATION CODE: 02

REGION: 3

SITE CODE: 360109
DEC ID: 413917

CLASSIFICATION CODE DESCRIPTION:

Significant threat to the public health or environment - action required.

NAME OF SITE: Industrial Overall Service Corp.

STREET ADDRESS: 10 Bartels Place

CITY: New Rochelle

ZIP: 10801-7241

TOWN: New Rochelle (c)

COUNTY: Westchester

ESTIMATED SIZE: 0.42 Acre

SITE TYPE: Dump- Structure- Lagoon- Landfill- Treatment Pond-

INSTITUTIONAL/ENGINEERING CONTROLS:

None reported

CROSS REFERENCES:

IDENTIFIER

SOURCE

1309988
1310684
360087

Spill No.
Spill No.
HW Site ID

SITE OWNER/OPERATOR/REPOSITORY INFORMATION:

CURRENT OWNER(S):

NAME: Industrial Overall Services, Inc.(IOS)
Mr Burton Dorfman, Esq.
ADDRESS: 10 Bartells Place
New Rochelle, NY 10801

Owner Type: PRP - Class 2 HazSubs

NAME: WORKING MAN'S CLOSET, INC
ROBERT O'BRIEN
ADDRESS: 3 KOLBERT DRIVE
SCARSDALE, NY 10583

OWNER(S) DURING DISPOSAL:

OPERATOR(S) DURING DISPOSAL:

NAME: Apparel + Plus Textile Rental, LLC
Robert R. O'Brien
ADDRESS: 27 Centre Avenue/10 Bartells Place
New Rochelle, NY 10801

Operator Type: Innocent NonOwner -Class 2a/2/3/4/5

DOCUMENT REPOSITORY(S):

NAME: New Rochelle Public Library
ADDRESS: 1 Library Plaza
New Rochelle, NY 10801

NAME: New York State Department of Environmental Conservation
Region 3 Headquarters
ADDRESS: 21 South Putt Corners Rd
New Paltz, NY 12561

HAZARDOUS WASTE DISPOSAL PERIOD: from UNKNOWN

SITE DESCRIPTION:

Location: The Industrial Overall Service Corporation site is located at 10 Bartels Place in the City of New Rochelle, Westchester County, NY. The site is located east of I-95 and west of US-1 (Huguenot Street) and it is bounded by Reylea Place, Bartels Place, Centre Avenue and the Metro North railroad property and tracks.

Site Features: The site is 0.42 acres in size and resides on a slightly sloping irregularly shaped parcel. The main site feature includes a six-sided building which occupies the majority of the property and a small parking area located to the south and southwest of the building. The surrounding area is urban with a mix of commercial and residential establishments mixed in between the commercial businesses.

Current Zoning/ Uses: This property is zoned for commercial use. The building is the location of two active businesses, Workingman's Closet and Apparel +Plus. The Workingman's Closet business uses the business address of 27 Centre Street.

Historic Uses:

Industrial Overall Services has been operating at the current location as a uniform and industrial clothing laundering facility, historically cleaning heavily soiled clothing from auto body and gasoline dispensing businesses since 1939. Based on a Sanborn Fire Insurance Map from 1931, the site previously operated as an automobile garage. In 1980, Workingman's Closet which sells new and reclaimed work clothes, was opened, and a dry cleaning facility operated there for a short time in the same decade. Today, Workingman's Closet launders linens and uniforms for restaurants and other businesses, and Apparel +Plus is a retail uniform business.

Laundry operations on the site have used various cleaning products in the past. A remedial investigation conducted at the site has measured high concentrations of the dry cleaning chemical tetrachloroethylene (PCE) and its degradation products which is migrating from two sources: the subsurface lint trap located within the site building, and a debris and waste disposal area on the ground surface on site and on the adjacent Metro North Railroad property. Contamination migrating from these sources has impacted groundwater in the bedrock and overburden aquifers and has developed a plume extending downgradient (southwest) from the site over 1900 feet, as well as the bedrock itself. Site Geology and Hydrology: Groundwater is found in the overburden and in the bedrock. Groundwater is generally found 10 to 15 feet below ground surface and flows in a southwesterly direction. Overburden in the vicinity ranges in thickness from 2.2 feet to 32 feet, and consists of fill material (1-5 feet in thickness) and varied amounts of fine to coarse sand with varying amounts of silt. Deeper overburden is described as having till-like characteristics (higher density, well consolidated, and lower moisture content). Bedrock in the vicinity is a highly weathered gneissic/schistose rock which is undulating in nature and is generally more transmissive than the till-like overburden material directly above.

CONFIRMED HAZARDOUS WASTE DISPOSED:

TYPE	QUANTITY
TETRACHLOROETHYLENE (PCE)	UNKNOWN
trichloroethene (TCE)	UNKNOWN
1,1,1-TCA	UNKNOWN
tetrachloroethene (PCE)	UNKNOWN
1,1-dichloroethane	UNKNOWN
vinyl chloride	UNKNOWN
methylene chloride	UNKNOWN
cis-1,2-dichloroethene	UNKNOWN

ASSESSMENT OF ENVIRONMENTAL PROBLEMS:

Nature and Extent of Contamination: The primary contaminants of concern at the site include tetrachloroethylene (PCE) and its associated breakdown products. PCE was detected in groundwater at the site and downgradient off-site.

On-site PCE in groundwater was noted at greater than 5,300 parts per billion (ppb) in site. The levels of PCE appear to diminish from the 1,000's of ppb of PCE to non detectable approximately 1000 feet to the southwest of the site. However, a high (PCE) concentration of 200 ppm was documented by within the adjoining Metro North railway property.

Trichloroethylene (TCE) and TCA, were also detected in the groundwater both downgradient and on the site.

Special Resources Impacted/Threatened: The site is located in an urban area of the City of New Rochelle. No significant environmental resources have been identified near the site.

Significant Threat: The site presents a significant threat to the environment and a potential threat to human health due to the ongoing release of contamination from the site and from adjoining Metro North property into groundwater and soil vapor.

ASSESSMENT OF HEALTH PROBLEMS:

Direct contact with contaminants in groundwater is unlikely because the area is served by an uncontaminated public water supply. While the majority of the site is covered with buildings and pavement, trespassers or employees may come in direct contact with some contaminated surficial soils on site and on the adjacent Metro North Railroad property. Volatile organic compounds in the groundwater or soil may move into the soil vapor (air spaces within the soil), which in turn may move into overlying buildings and affect the indoor air quality. This process, which is similar to the movement of radon gas from the subsurface into the indoor air of buildings, is referred to as soil vapor intrusion (SVI). Inhalation of site contaminants in indoor air due to soil vapor intrusion is unknown because the on-site building is an active laundry facility. However, an evaluation to determine the potential for soil vapor intrusion to occur, will be needed should the current site use of the building or chemical use change in the future. Sub-slab depressurization systems have been installed in two off-site buildings to prevent the inhalation of site-related contamination. In addition, air monitoring is on-going at four additional off-site buildings to verify further actions are not needed. Sampling indicates soil vapor intrusion may be a concern for additional off-site buildings.

PROJECT COMPLETIONS:

PROJECT	DESCRIPTION	END DATE	STATUS
Operable Unit 01A - Off-site Excavation of Contaminated Soil & Redirection of Surface Stormwater			
Remedial Design		05/01/2014	Actual
Remedial Action		08/14/2015	Actual

The New York State Department of Environmental Conservation has not publicly updated the following fields since 2003:

ANALYTICAL DATA AVAILABLE FOR:	Air-	Surface Water-	Groundwater-	Soil-	Sediment-
APPLICABLE STANDARDS EXCEEDED IN:	Groundwater-	Drinking Water-	Surface Water-	Air-	

GEOTECHNICAL INFORMATION:

SOIL/ROCK TYPE:
GROUNDWATER DEPTH:

LEGAL ACTION:	Type:	State-	Federal-
STATUS:	Negotiation in Progress-	Order Signed-	
REMEDIAL ACTION:	Proposed- Under Design-	In Progress-	Completed-
NATURE OF ACTION:			

Map Identification Number 2

BAKER'S PRIDE OVEN
30 PINE STREET

NEW ROCHELLE, NY 10801

Facility Id: 360087
TT-Id: 120A-0007-388

MAP LOCATION INFORMATION

Site location mapped by: ADDRESS MATCHING
Approximate distance from property: 922 feet to the SW

ADDRESS CHANGE INFORMATION

Revised street: NO CHANGE
Revised zip code: NO CHANGE

NEW YORK STATE DEPARTMENT OF ENVIRONMENTAL CONSERVATION
DIVISION OF ENVIRONMENTAL REMEDIATION
INACTIVE HAZARDOUS WASTE DISPOSAL SITE INFORMATION

CLASSIFICATION CODE: N	REGION: 3	SITE CODE: 360087
CLASSIFICATION CODE DESCRIPTION: No further action		DEC ID: 355304
NAME OF SITE: Baker's Pride Oven		TOWN: New Rochelle (c)
STREET ADDRESS: 30 Pine Street		COUNTY: Westchester
CITY: New Rochelle	ZIP: 10801	
		ESTIMATED SIZE: 3.75 Acres
SITE TYPE: Dump- Structure- Lagoon- Landfill- Treatment Pond-		
INSTITUTIONAL/ENGINEERING CONTROLS: None reported		

CROSS REFERENCES:

IDENTIFIER	SOURCE
-----	-----

The following cross reference(s) have been deleted from the registry. Data reflects previous information.
360109 HW Site ID

SITE OWNER/OPERATOR/REPOSITORY INFORMATION:
None reported

HAZARDOUS WASTE DISPOSAL PERIOD:

SITE DESCRIPTION:

The Baker's Pride site is located at 30 Pine Street in the City of New Rochelle, Westchester County, NY. The surrounding area is urban with commercial and residential establishments mixed in between the commercial businesses. The Baker's Pride site is an

approximately 3.75 acre flat to severely sloping irregularly shaped parcel. The Baker's Pride building occupies approximately 111,450 sf of building space and occupies the majority of the property. Baker's Pride owns the Bakers Pride Oven Company Inc and is engaged in the production of restaurant/commercial grade ovens and broilers. The site is bordered by Metro North railroad tracks to the west and northwest, a mix of commercial and residential properties to the northeast, east, and south. Interstate (I-95) is located to the west of the Metro North railroad tracks.

In 2005, a Phase II Environmental Assessment report was completed by Enercon as part of closure proceedings for a 3,000 gallon fuel oil UST that was closed in place and a 10,000 gallon fuel oil UST that was removed. Monitoring wells installed as part of this assessment revealed the presence of PCE in groundwater at levels up to 1,430 ppb. (The State groundwater standard for PCE is 5 ppb.) Also, this report noted chemical storage for cutting oils, lubricants, solvents and paints. No products were indicated that contained PCE. In 2007 a follow up report was conducted which revealed PCE in groundwater at levels up to 1,700 ppb. The site was added as a potential inactive hazardous waste disposal site ("P site") in 2007.

A State funded site characterization was initiated in 2008 to determine the source of the PCE groundwater plume. A total of 9 monitoring wells were installed in the fall of 2008. Groundwater contaminated with PCE showed higher levels of PCE in wells upgradient from the Baker's Pride facility. The PCE concentrations were as high as 3,700 ppb in MW-13 which is located about 300 feet upgradient from the Baker's Pride facility. This prompted the State to do a second round of groundwater sampling further upgradient of MW-13. Two additional wells (MW-24 and MW-25) were installed about 150 feet upgradient of MW-13 in the winter of 2009. MW-24 revealed PCE at 5,300 ppb. The second round of sampling further defined a groundwater plume with a source area upgradient from the Bakers Pride site. Since the site information for Baker's Pride indicates that the plume of PCE is coming from an off-site source, the Baker's Pride site (360087) will not be listed in the Registry of Inactive Hazardous Waste Disposal sites.

A separate site was added to the Registry to address the source of the PCE plume (See site #360109.)

CONFIRMED HAZARDOUS WASTE DISPOSED:

None reported

ASSESSMENT OF ENVIRONMENTAL PROBLEMS:

Based upon investigations to date, the primary contaminants of concern at the site include tetrachloroethylene (PCE) and its associated breakdown products. PCE was detected in upgradient groundwater as well as on-site and also in indoor air in residences upgradient of the site. PCE was detected on-site in groundwater from non-detect up to 3,200 parts per billion (ppb) at MW-1) above the respective groundwater standard of 5 ppb.

Upgradient off-site levels of PCE were as high as 5,300 ppb. Indoor air was impacted in two residences with the highest level being 530 micrograms per cubic meter (ug/m3) at a property on Bartels Place. Since the highest levels of PCE were identified in the groundwater upgradient of the site this suggests an off-site source that is impacting the Baker's Pride site.

The source of this contamination is the Industrial Overall Service Corp. Class 2 site (#360109)

ASSESSMENT OF HEALTH PROBLEMS:

None provided

PROJECT COMPLETIONS:

Operable Unit 01 - Site characterization

PROJECT	DESCRIPTION	END DATE	STATUS
Site Characterization		07/13/2009	Actual

The New York State Department of Environmental Conservation has not publicly updated the following fields since 2003:

ANALYTICAL DATA AVAILABLE FOR:	Air-	Surface Water-	Groundwater-	Soil-	Sediment-
APPLICABLE STANDARDS EXCEEDED IN:	Groundwater-	Drinking Water-	Surface Water-	Air-	

GEOTECHNICAL INFORMATION:

SOIL/ROCK TYPE:
GROUNDWATER DEPTH:

LEGAL ACTION:	Type:	State-	Federal-
STATUS:	Negotiation in Progress-	Order Signed-	
REMEDIAL ACTION:	Proposed- Under Design-	In Progress-	Completed-
NATURE OF ACTION:			

Map Identification Number 3



NY 7UP BOTTLING COMPANY
360028 NY 7UP BOTTLING COMPANY

NEW ROCHELLE, NY

Facility Id: 360028
TT-Id: 120A-0008-501

MAP LOCATION INFORMATION

Site location mapped by: MANUAL MAPPING (4)
Approximate distance from property: 3294 feet to the NNE

ADDRESS CHANGE INFORMATION

Revised street: 360028 7UP BOTTLING COMPANY
Revised zip code: NO CHANGE

NEW YORK STATE DEPARTMENT OF ENVIRONMENTAL CONSERVATION
DIVISION OF ENVIRONMENTAL REMEDIATION
INACTIVE HAZARDOUS WASTE DISPOSAL SITE INFORMATION

CLASSIFICATION CODE: N	REGION: 3	SITE CODE: 360028
CLASSIFICATION CODE DESCRIPTION: No further action		DEC ID: 338810

NAME OF SITE: NY 7up Bottling Company	TOWN: ***** Unknown *****
STREET ADDRESS: 360028 NY 7up Bottling Company	COUNTY: Westchester
CITY: New Rochelle	ZIP:

ESTIMATED SIZE:

SITE TYPE: Dump- Structure- Lagoon- Landfill- Treatment Pond-

INSTITUTIONAL/ENGINEERING CONTROLS:
None reported

CROSS REFERENCES:
None reported

SITE OWNER/OPERATOR/REPOSITORY INFORMATION:
None reported

HAZARDOUS WASTE DISPOSAL PERIOD:

SITE DESCRIPTION:
Description Not Available

CONFIRMED HAZARDOUS WASTE DISPOSED:
None reported

ASSESSMENT OF ENVIRONMENTAL PROBLEMS:
None provided

ASSESSMENT OF HEALTH PROBLEMS:
None provided

PROJECT COMPLETIONS:

Operable Unit 01 - NY 7UP BOTTLING COMPANY

PROJECT	DESCRIPTION	END DATE	STATUS
Site Characterization		11/01/1992	Actual

The New York State Department of Environmental Conservation has not publicly updated the following fields since 2003:

ANALYTICAL DATA AVAILABLE FOR:	Air-	Surface Water-	Groundwater-	Soil-	Sediment-
APPLICABLE STANDARDS EXCEEDED IN:	Groundwater-	Drinking Water-	Surface Water-	Air-	

GEOTECHNICAL INFORMATION:

SOIL/ROCK TYPE:
GROUNDWATER DEPTH:

LEGAL ACTION:	Type:	State-	Federal-
STATUS:	Negotiation in Progress-	Order Signed-	
REMEDIAL ACTION:	Proposed- Under Design-	In Progress-	Completed-
NATURE OF ACTION:			

Map Identification Number 4



CONSOLIDATED EDISON - ECHO AVE. SITE
ECHO AVENUE

NEW ROCHELLE, NY 10801

Facility Id: 360016
TT-Id: 120A-0007-358

MAP LOCATION INFORMATION

Site location mapped by: MAP COORDINATE (1)
Approximate distance from property: 3454 feet to the ENE

ADDRESS CHANGE INFORMATION

Revised street: NO CHANGE
Revised zip code: NO CHANGE

NEW YORK STATE DEPARTMENT OF ENVIRONMENTAL CONSERVATION
DIVISION OF ENVIRONMENTAL REMEDIATION
INACTIVE HAZARDOUS WASTE DISPOSAL SITE INFORMATION

CLASSIFICATION CODE: P
CLASSIFICATION CODE DESCRIPTION:
Potential site

REGION: 3

SITE CODE: 360016
DEC ID: 56077

NAME OF SITE: Consolidated Edison - Echo Ave. Site
STREET ADDRESS: Echo Avenue
CITY: New Rochelle ZIP: 10801

TOWN: New Rochelle (c)
COUNTY: Westchester

ESTIMATED SIZE: 3 Acres

The following site type information has been deleted from the registry. Data reflects previous information.

SITE TYPE: Dump- Structure-X Lagoon- Landfill- Treatment Pond-

INSTITUTIONAL/ENGINEERING CONTROLS:

None reported

CROSS REFERENCES:

IDENTIFIER

SOURCE

The following cross reference(s) have been deleted from the registry. Data reflects previous information.

NYD981141252 CERCLA EPA ID No.

SITE OWNER/OPERATOR/REPOSITORY INFORMATION:

CURRENT OWNER(S):

NAME: Consolidated Edison of New York, Inc.
ADDRESS: 4 IRVING PLACE
NEW YORK, NY 10003

Owner Type: Corporate or Commercial

NAME: Consolidated Edison of New York, Inc.
ADDRESS: 4 IRVING PLACE
NEW YORK, NY 10003

OWNER(S) DURING DISPOSAL:

NAME: CONSOLIDATED EDISON OF NEW YORK, INC
ADDRESS:

OPERATOR(S) DURING DISPOSAL:

NAME: Consolidated Edison of New York, Inc.
ADDRESS: 4 IRVING PLACE
NEW YORK, NY 10003

Operator Type: Corporate or Commercial

NAME: Consolidated Edison of New York, Inc.
ADDRESS: 4 IRVING PLACE
NEW YORK, NY 10003

The following disposal period has been deleted from the registry. Data reflects previous information.

HAZARDOUS WASTE DISPOSAL PERIOD: from unknown to 1981

SITE DESCRIPTION:

Location The Site is located at 78 Echo Avenue in New Rochelle, Westchester County, New York. This 3 acre site is bordered to the north by Echo Bay, an estuary of the Long Island Sound. It is bordered to the east and south by residential properties, to the southwest by Echo Bay Avenue, and to the west by a landscaping company (formerly a fuel oil terminal). Site Features All the former structures and underground utility services have been removed, and the whole site has been levelled, top-soiled and grassed. Current Use The site is currently vacant Past Use of the Site Con Edison used the site as an electrical distribution substation until 1981. PCBs transformers were stored and used at the site. Leaks and spills of PCBs may have occurred in the handling or servicing of these transformers. The soil on site and the sediment in the Bay were contaminated with PCBs.

CONFIRMED HAZARDOUS WASTE DISPOSED:

None reported

ASSESSMENT OF ENVIRONMENTAL PROBLEMS:

Prior to remediation the contaminant of concern was PCBs. Remediation of the site is complete. The cleanup of PCBs and other incidentally detected contaminants has mitigated the threat to the environment, and in particular to the natural habitat in the bay.

ASSESSMENT OF HEALTH PROBLEMS:

As information for this site becomes available, it will be reviewed by the NYSDOH to determine if site contamination presents

public health exposure concerns.

PROJECT COMPLETIONS:

Operable Unit 01 - CONSOLIDATED EDISON - ECHO			
PROJECT	DESCRIPTION	END DATE	STATUS
Site Characterization		05/01/1994	Actual

Operable Unit 02 - transformer yard			
PROJECT	DESCRIPTION	END DATE	STATUS
Site Characterization		11/16/2009	Actual

The New York State Department of Environmental Conservation has not publicly updated the following fields since 2003:

ANALYTICAL DATA AVAILABLE FOR:	Air-	Surface Water-X	Groundwater-	Soil-X	Sediment-X
APPLICABLE STANDARDS EXCEEDED IN:	Groundwater-	Drinking Water-	Surface Water-	Air-	

GEOTECHNICAL INFORMATION:


SOIL/ROCK TYPE: Fill mixed with silt, sand and gravel.
 GROUNDWATER DEPTH: Range: 5 to 10 feet.

LEGAL ACTION:	Type: Consent Order	State-X	Federal-
STATUS:	Negotiation in Progress-	Order Signed-X	
REMEDIAL ACTION:	Proposed- Under Design-	In Progress-	Completed-
NATURE OF ACTION:			



RCRA CORRECTIVE ACTION SITES IDENTIFIED WITHIN 1 MILE SEARCH RADIUS

PLEASE NOTE: * Compass directions can vary substantially for sites located very close to the subject property address.

<p>Map Identification Number 5  EPA (RCRA) Name: RUSH MANUFACTURING CORP EPA (RCRA) Address: 10-12 PINE CT</p>	<p>TELEDYNE HYDRA-POWER INC 10-12 PINE COURT NEW ROCHELLE, NY 10801</p>	<p>Facility Id: NYD075436394 TT-Id: 200A-0000-397 Source: USEPA</p>
---	--	--

<p>MAP LOCATION INFORMATION Site location mapped by: MANUAL MAPPING (3) Approximate distance from property: 1052 feet to the SW</p>	<p>ADDRESS CHANGE INFORMATION Revised street: NO CHANGE Revised zip code: NO CHANGE</p>
---	---

GENERATOR TYPE: Small Quantity Generator – X Large Quantity Generator – Treatment, Storer, Disposal Facility – X

HANDLERS WITH CORRECTIVE ACTION ACTIVITY (CORRACTS)

CORRACTS EVENT CODE	CORRACTS DATE	CORRACTS EVENT DESCRIPTION
HQCA050	09/22/1992	RFA COMPLETED
HQCA075LO	05/03/1994	CA PRIORITIZATION-LOW CA PRIORITY

<p>Map Identification Number 6  EPA (RCRA) Name: RUSH MANUFACTURING CORP EPA (RCRA) Address: 10-12 PINE CT</p>	<p>RUSH MANUFACTURING CORP 10-12 PINE COURT NEW ROCHELLE, NY 10801</p>	<p>Facility Id: 360123 TT-Id: 210A-0000-200 Source: NYSDEC</p>
---	---	---

<p>MAP LOCATION INFORMATION Site location mapped by: MAP COORDINATE (1) Approximate distance from property: 1092 feet to the SW</p>	<p>ADDRESS CHANGE INFORMATION Revised street: NO CHANGE Revised zip code: NO CHANGE</p>
---	---

NEW YORK STATE DEPARTMENT OF ENVIRONMENTAL CONSERVATION
 DIVISION OF ENVIRONMENTAL REMEDIATION
 RCRA CORRECTIVE ACTION PROGRAM

CLASSIFICATION CODE DESCRIPTION:
Potential RCRA Corrective Action

NAME OF SITE: Rush Manufacturing Corp
STREET ADDRESS: 10-12 Pine Court
CITY: New Rochelle ZIP: 10801

TOWN: New Rochelle (c)
COUNTY: Westchester

ESTIMATED SIZE:

SITE TYPE: Dump- Structure- Lagoon- Landfill- Treatment Pond-

INSTITUTIONAL/ENGINEERING CONTROLS:
None reported

CROSS REFERENCES:
IDENTIFIER

SOURCE

nyd075436394
teledyne hydra power

RCRA EPA ID No.
Alternate Site Name

SITE OWNER/OPERATOR/REPOSITORY INFORMATION:
CURRENT OWNER(S):

NAME: Rush Manufacturing Corp.
Dennis McNamara
ADDRESS: 10-12 Pine Court
New Rochelle, NY 10801

OWNER(S) DURING DISPOSAL:

OPERATOR(S) DURING DISPOSAL:

NAME: Teledyne Hydra-Power
Dennis McNamara
ADDRESS: 10-12 Pine Court
New Rochelle, NY 10801

Operator Type: Corporate or Commercial

APPLICANT REQUESTOR(S):

HAZARDOUS WASTE DISPOSAL PERIOD:

SITE DESCRIPTION:

This facility is being tracked because it once held status as a RCRA interim status facility. DEC is currently evaluating whether there is any need for additional environmental investigation at this facility.

CONFIRMED HAZARDOUS WASTE DISPOSED:
None reported

ASSESSMENT OF ENVIRONMENTAL PROBLEMS:

It has not been determined whether any environmental releases of concern have occurred at this facility.

ASSESSMENT OF HEALTH PROBLEMS:

As information for this site becomes available, it will be reviewed by the NYSDOH to determine if site contamination presents public health exposure concerns.

PROJECT COMPLETIONS:

None reported



NO CERCLIS SUPERFUND SITES IDENTIFIED WITHIN 1/2 MILE SEARCH RADIUS



BROWNFIELDS SITES (STATE & LOCAL) IDENTIFIED WITHIN 1/2 MILE SEARCH RADIUS

PLEASE NOTE: * Compass directions can vary substantially for sites located very close to the subject property address.

Map Identification Number 7

LE COUNT SQUARE
LE COUNT PLACE, NEW ROCHELLE, NY 10801

Facility Id: C360092
TT-Id: 320A-0003-637

MAP LOCATION INFORMATION

Site location mapped by: MAP COORDINATE (1)
Approximate distance from property: 1499 feet to the NE

ADDRESS CHANGE INFORMATION

Revised street: LE COUNT PL
Revised zip code: NO CHANGE

Brownfield Program: Brownfield Cleanup Program

NEW YORK STATE DEPARTMENT OF ENVIRONMENTAL CONSERVATION
DIVISION OF ENVIRONMENTAL REMEDIATION
BROWNFIELD CLEANUP PROGRAM

CLASSIFICATION CODE: N
CLASSIFICATION CODE DESCRIPTION:
No further action

REGION: 3

SITE CODE: C360092
DEC ID: 374133

NAME OF SITE: Le Count Square
STREET ADDRESS: Le Count Place
CITY: New Rochelle ZIP: 10801

TOWN: New Rochelle (c)
COUNTY: Westchester

SITE TYPE: Dump- Structure- Lagoon- Landfill- Treatment Pond-

ESTIMATED SIZE: 2.59 Acres

INSTITUTIONAL/ENGINEERING CONTROLS:
None reported

CROSS REFERENCES:
None reported

SITE OWNER/OPERATOR/REPOSITORY INFORMATION:
CURRENT OWNER(S):

NAME: ANDERSON STREET REALY CORP.
ADDRESS: 15-21 ANDERSON STREET
NEW ROCHELLE, NY 10801

NAME: PLANNED PARENTHOOD OF WESTCHESTER & ROCKLAND, INC.
ADDRESS: 175 TARRYTOWN ROAD
WHITE PLAINS, NY 10607

NAME: AA&O ASSOCIATES CORP.
ADDRESS: 251 NORTH AVENUE
NEW ROCHELLE, NY 10801

NAME: UNITED STATES OF AMERICA
ADDRESS: 515 NORTH AVENUE
NEW ROCHELLE, NY 10801

NAME: N/A
YOSHIAKI & MITSUKO KAWANISHI
ADDRESS: 231 NORTH AVENUE
NEW ROCHELLE, NY 10801

OWNER(S) DURING DISPOSAL:

OPERATOR(S) DURING DISPOSAL:

NAME: REAL ESTATE OFFICE (NAME UNKNOWN)
ADDRESS: 251 NORTH AVENUE
NEW ROCHELLE, NY 10801

Operator Type: Corporate or Commercial

NAME: PLANNED PARENTHOOD OF WESTCHESTER & ROCKLAND, INC.
ADDRESS: 247 NORTH AVENUE
WHITE PLAINS, NY 10607

NAME: UNITED STATES POSTAL SERVICE
ADDRESS: 255 NORTH AVENUE
NEW ROCHELLE, NY 10801

NAME: ROYAL BLUE DAY CARE
ADDRESS: 15-21 ANDERSON STREET
NEW ROCHELLE, NY 0801

NAME: EL TIO RESTAURANT
ADDRESS: 15-21 ANDERSON STREET
NEW ROCHELLE, NY 10801

NAME: NEW LOOK HAIR SALON

ADDRESS: 15-21 ANDERSON STREET
NEW ROCHELLE, NY 10801

NAME: MIAMI NIGHT CLUB
ADDRESS: 251 NORTH AVENUE
NEW ROCHELLE, NY 10801

APPLICANT REQUESTOR(S):
NAME: NEW ROCHELLE REVITALIZATION, LLC
JOSEPH APICELLA
ADDRESS: 115 STEVENS AVENUE
VALHALLA, NY 10595

DOCUMENT REPOSITORY(S):
NAME: NEW ROCHELLE PUBLIC LIBRARY
MAIN BRANCH
ADDRESS: ONE LIBRARY PLACE
NEW ROCHELLE, NY 10801

HAZARDOUS WASTE DISPOSAL PERIOD:

SITE DESCRIPTION:

The site is +/-2.59 acres, located at Le Count Place, in the City of New Rochelle, Westchester County. The site currently consists of retail buildings, one residential building (which is now vacant), one government building (which houses the Post Office) and their accompanying parking lots and limited landscaping. It is bordered to the north by North Avenue, to the east by Huguenot Street, to the south by Le Count Place and to the west by commercial uses. This BCP application has been denied due to the lack of data supporting eligibility.

CONFIRMED HAZARDOUS WASTE DISPOSED:

None reported

ASSESSMENT OF ENVIRONMENTAL PROBLEMS:

Applicant did not provide any environmental data in support of their application.

ASSESSMENT OF HEALTH PROBLEMS:

None provided

PROJECT COMPLETIONS:

None reported

Map Identification Number 8



OFF-SITE FLAMINGO CLEANERS

149 NORTH AVENUE, NEW ROCHELLE, NY 10801

Facility Id: C360078A

TT-Id: 320A-0002-566

MAP LOCATION INFORMATION

Site location mapped by: MANUAL MAPPING (4)

Approximate distance from property: 1563 feet to the E

ADDRESS CHANGE INFORMATION

Revised street: NO CHANGE

Revised zip code: NO CHANGE

Brownfield Program: Brownfield Cleanup Program

NEW YORK STATE DEPARTMENT OF ENVIRONMENTAL CONSERVATION
DIVISION OF ENVIRONMENTAL REMEDIATION
BROWNFIELD CLEANUP PROGRAM

CLASSIFICATION CODE: A

REGION: 3

SITE CODE: C360078A

DEC ID: 414661

CLASSIFICATION CODE DESCRIPTION:

Work is underway and not yet complete.

NAME OF SITE: OFF-SITE Flamingo Cleaners

STREET ADDRESS: 149 North Avenue

CITY: New Rochelle

ZIP: 10801

TOWN: New Rochelle (c)

COUNTY: Westchester

SITE TYPE: Dump- Structure- Lagoon- Landfill- Treatment Pond-

ESTIMATED SIZE:

INSTITUTIONAL/ENGINEERING CONTROLS:

None reported

CROSS REFERENCES:

None reported

SITE OWNER/OPERATOR/REPOSITORY INFORMATION:

None reported

HAZARDOUS WASTE DISPOSAL PERIOD:

SITE DESCRIPTION:

Location: This site is the off-site component of the former Flamingo Dry Cleaners site (C360078). The site is located in an urban area of New Rochelle, Westchester County, at the southeastern corner of the intersection of Clinton Place and North Avenue.

Site Features: The site itself is a one-story commercial building which includes four stores including the vacant dry cleaners. This off-site component is comprised of immediately-surrounding areas.

Current Zoning/Uses: Surrounding land uses include parking lots, commercial establishments, a residential apartment complex, a college, a medical facility, and a church.

Historical Uses: The on-site building was constructed in 1941 and used for retail. Flamingo Cleaners began operations in 1958 and ran until 2005 when all dry-cleaning equipment was removed. On-site contamination is a result of the former dry cleaner operations from improper management, disposal, and leaks of tetrachloroethylene (PCE).

A referral for off-site work was completed in December 2007 and a SSF RI/FS Work assignment was approved in March 2009. The RI field work was conducted in the summer of 2009 and fall of 2009. Additional round of gw analyses occurred in spring 2010. The on-going off-site investigation thus far indicates that PCE is not present in environmental media above standards in the area surrounding the site. Site Geology/Hydrogeology: The area surrounding the site is underlain by glacial till which sit atop highly weathered bedrock. Area bedrock ranges from 5-25 feet below ground surface. The water table ranges from 5-11 feet below ground surface. Groundwater flow direction is dominantly to the south-southwest toward Long Island Sound, but site specific groundwater flow direction is radial and seasonally affected. (1/13)

CONFIRMED HAZARDOUS WASTE DISPOSED:

None reported

ASSESSMENT OF ENVIRONMENTAL PROBLEMS:

Nature and Extent of Contamination: Based on investigations to date, the primary contaminant of concern at the site is tetrachloroethylene (PCE), a dry cleaning solvent. On-site, PCE has been detected in soils, soil vapor, indoor air, and groundwater. The off-site investigation to date indicates that there are no off-site impacts.

Special Resources Impacted/Threatened: The site is located in an urban area of the City of New Rochelle. There are no special resources identified near the site.

ASSESSMENT OF HEALTH PROBLEMS:

None provided

PROJECT COMPLETIONS:

None reported

Map Identification Number 9



FLAMINGO CLEANERS

149 NORTH AVENUE, NEW ROCHELLE, NY 10801

Facility Id: C360078

TT-Id: 320A-0001-794

MAP LOCATION INFORMATION

Site location mapped by: MAP COORDINATE (1)
Approximate distance from property: 1584 feet to the E

ADDRESS CHANGE INFORMATION

Revised street: NO CHANGE
Revised zip code: NO CHANGE

Brownfield Program: Brownfield Cleanup Program

NEW YORK STATE DEPARTMENT OF ENVIRONMENTAL CONSERVATION
DIVISION OF ENVIRONMENTAL REMEDIATION
BROWNFIELD CLEANUP PROGRAM

CLASSIFICATION CODE: C REGION: 3 SITE CODE: C360078
CLASSIFICATION CODE DESCRIPTION: DEC ID: 335220

Remediation Complete (formerly D2). Sites may still require some degree of site management associated with either operation, maintenance, and monitoring or with institutional/engineering controls (IC/ECs).

NAME OF SITE: Flamingo Cleaners TOWN: New Rochelle (c)
STREET ADDRESS: 149 North Avenue COUNTY: Westchester
CITY: New Rochelle ZIP: 10801

SITE TYPE: Dump- Structure-X Lagoon- Landfill- Treatment Pond- ESTIMATED SIZE: 0.122 Acre

INSTITUTIONAL/ENGINEERING CONTROLS:
None reported

IDENTIFIER	SOURCE
-----	-----
0905638	Spill No.
1203976	Spill No.
561793593	County Recording Identifier
W3-1058-05-03	Agreement/Consent Order Number

SITE OWNER/OPERATOR/REPOSITORY INFORMATION:
CURRENT OWNER(S):
NAME: V & V Capital LLC Owner Type: Innocent Owner NonRegistry-HazSubs
Luigi Tush Lleshaj
ADDRESS: 369 Phillips Hill Rd
New City, NY 10956

OWNER(S) DURING DISPOSAL:

OPERATOR(S) DURING DISPOSAL:
NAME: New Rock Mini Mart & Deli Inc. Operator Type: Innocent NonOwner - NonReg HazSubs
Abbas A. Alsaidi
ADDRESS: 149 North Avenue
New Rochelle, NY 10801

APPLICANT REQUESTOR(S):

NAME: JAMM North Avenue Realty, LLC.
JO-ANNE LATINO
ADDRESS: 31 Green St.
Charlestown, MA 02129

NAME: 149-155 North Corp.
c/o Judge Susan I. Kettner
ADDRESS: 87 Taymil Road
New Rochelle, NY 10804

NAME: V&V Capital LLC
Luigi Lleshaj
ADDRESS: 369 Phillips Hill Road
new City, NY 10956

NAME: Luigi Lleshaj
ADDRESS: 369 Phillips Hill Road
New City, NY 10956

NAME: The Estate of Dorothy Kettner
c/o Judge Susan I. Kettner
ADDRESS: 87 Taymil Road
New Rochelle, NY 10804

DOCUMENT REPOSITORY(S):

NAME: New Rochelle Public Library
Tom Geoffino
ADDRESS: 1 Library Plaza
New Rochelle, NY 10801

NAME: NYSDEC Region 3
Michael Knipfing
ADDRESS: 21 S. Putt Corners Rd
New Paltz, NY 12561

HAZARDOUS WASTE DISPOSAL PERIOD:

SITE DESCRIPTION:

Location: The Flamingo Cleaners site is located in an urban area of New Rochelle, Westchester County, at the southeastern corner of the intersection of Clinton Place and North Avenue.

Site Features: The site is a one-story commercial building with a full basement. The building is divided into four tenant spaces which include a bar/lounge, beauty salon, and two vacant spaces that previously housed a travel agency and a dry-cleaner.

Current Zoning/use(s): The site consists of four retail spaces, two of which are currently occupied. The site is zoned for

commercial use. The surrounding land uses include parking lots, commercial establishments, a residential apartment complex, a medical center, and a church. The dry cleaning operation is no longer active and the space is currently vacant. Past Uses of the Site: The existing building was constructed in 1941 and used for retail. Flamingo Cleaners began dry cleaning operations in 1958, and ran until 2005 when all dry-cleaning equipment was removed. Site contamination is a result of the former dry cleaner operations from improper management, disposal, and leaks of tetrachloroethylene (PCE). Prior completed investigations include a Phase I Investigation in October of 2003 and a Phase II Investigation completed in March of 2004. The Volunteer entered into a Brownfield Cleanup Agreement in April 2005. A Decision Document was issued in March 2012 for a remedy involving source soil removal and in situ chemical oxidation treatment of groundwater.

Based on the extent of the site contamination, a referral to State Superfund for an off-site investigation was completed in December 2007. The groundwater plume was found to be isolated to immediately behind the building and little to no off-site impacts were noted in groundwater, soils, nor in soil vapor. Site Geology/hydrogeology: The site is underlain by glacial till which sits atop highly weathered bedrock. Bedrock ranges from 5 - 22 feet below ground surface. The water table is between 5 - 11 feet below ground surface. Groundwater flow direction dominantly to the south-southeast toward Long Island Sound, however, site specific groundwater flow direction is radial, and seasonally affected.

CONFIRMED HAZARDOUS WASTE DISPOSED:

TYPE	QUANTITY
1,1 Dichloroethene	UNKNOWN
tetrachloroethene (PCE)	UNKNOWN
TETRACHLOROETHYLENE (PCE)	UNKNOWN
1,1,1-TRICHLOROETHANE	UNKNOWN
VINYL CHLORIDE	UNKNOWN
DICHLOROETHYLENE	UNKNOWN
TRICHLOROETHENE (TCE)	UNKNOWN

ASSESSMENT OF ENVIRONMENTAL PROBLEMS:

Remediation at the site is complete. Prior to remediation, the primary contaminants of concern were volatile organic compounds (VOCs), primarily tetrachloroethylene (PCE or perc) which was present in soils, groundwater, and indoor air. PCE breakdown products Trichloroethene (TCE) and 1,2-dichloroethene (1,2-DCE), vinyl chloride, as well as 1,1,1 trichloroethane (1,1,1 TCA), were also present at the site. Remedial actions have removed source soils, treated groundwater, and have prevented contaminants from entering the indoor air. Residual contamination in the soil, groundwater, and indoor air is being managed under a Site Management Plan.

ASSESSMENT OF HEALTH PROBLEMS:

Measures are in place to control the potential for coming in contact with subsurface soil and ground water contamination remaining on the site. Contaminated groundwater at the site is not used for drinking or other purposes and the site is served by a public water supply that obtains water from a different source not affected by this contamination. Volatile organic compounds in groundwater and/or soil may move into the soil vapor (air space within the soil), which in turn may move into overlying building and affect the indoor air quality. This process, which is similar to the movement of radon gas from the subsurface into the indoor air of buildings, is referred to as soil vapor intrusion. A sub-slab depressurization system (system that ventilate/remove the air beneath the building) has been installed in the on-site building to prevent the indoor air quality from being affected by the contamination in the soil vapor beneath the building. Sampling indicates soil vapor intrusion is not a concern for off-site buildings.

PROJECT COMPLETIONS:

Operable Unit 00 - Site Management			
PROJECT	DESCRIPTION	END DATE	STATUS
Certificate of Completion		12/20/2016	Actual


Operable Unit 01 - Remedial Program			
PROJECT	DESCRIPTION	END DATE	STATUS
Remedial Investigation		03/30/2012	Actual
Remedial Action		12/20/2016	Actual

Operable Unit 01A - Soil Vapor Mitigation IRM			
PROJECT	DESCRIPTION	END DATE	STATUS
Remedial Design	IRM SV Mitigation	10/11/2007	Actual
Remedial Action	IRM SV Mitigation	12/29/2009	Actual

Map Identification Number 10

SCHMUCKLER'S DRY CLEANERS

Facility Id: C360088

 358-364 NORTH AVENUE, NEW ROCHELLE, NY 10804

TT-Id: 320A-0001-797

MAP LOCATION INFORMATION

Site location mapped by: MAP COORDINATE (1)
 Approximate distance from property: 2152 feet to the N

ADDRESS CHANGE INFORMATION

Revised street: NO CHANGE
 Revised zip code: 10801

Brownfield Program: Brownfield Cleanup Program

NEW YORK STATE DEPARTMENT OF ENVIRONMENTAL CONSERVATION
 DIVISION OF ENVIRONMENTAL REMEDIATION
 BROWNFIELD CLEANUP PROGRAM

CLASSIFICATION CODE: A
 CLASSIFICATION CODE DESCRIPTION:
 Work is underway and not yet complete.

REGION: 3

SITE CODE: C360088
 DEC ID: 357446

NAME OF SITE: Schmuckler's Dry Cleaners
 STREET ADDRESS: 358-364 North Avenue
 CITY: New Rochelle ZIP: 10804

TOWN: New Rochelle (c)
 COUNTY: Westchester

SITE TYPE: Dump- Structure- Lagoon- Landfill- Treatment Pond-

ESTIMATED SIZE: 0.21 Acre

INSTITUTIONAL/ENGINEERING CONTROLS:

None reported

CROSS REFERENCES:

None reported

SITE OWNER/OPERATOR/REPOSITORY INFORMATION:

CURRENT OWNER(S):

NAME: HNJ REALTY, LLC
Hal Shapiro
ADDRESS: 364 North Ave #107
New Rochelle, NY 10801

OWNER(S) DURING DISPOSAL:

OPERATOR(S) DURING DISPOSAL:

NAME: Comfort Homes & Property Management LLC Operator Type: Corporate or Commercial
ADDRESS: 358 North Ave
New Rochelle, NY 10801

NAME: United Community Center of Westchester, Inc. Operator Type: Corporate or Commercial
ADDRESS: 360 - 362 North Ave
New Rochelle, NY 10801

NAME: Neighborhood Taxi Operator Type: Corporate or Commercial
ADDRESS: 364 North Ave; Suite 108
New Rochelle, NY 10801

NAME: Swan Beauty Spa, Inc Operator Type: Corporate or Commercial
ADDRESS: 364 North Ave., Room 101
New Rochelle, NY 10801

APPLICANT REQUESTOR(S):

NAME: HNJ REALTY, LLC
HAL SHAPIRO
ADDRESS: 364 North Ave
#107
New Rochelle, NY 10801

DOCUMENT REPOSITORY(S):

NAME: New Rochelle Public Library
Tom Geoffino
ADDRESS: 1 Liberty Plaza
New Rochelle, NY 10801

NAME: NYSDEC Region 3
 Sarah Shepard
 ADDRESS: 21 S. Putt Corners Rd
 New Paltz, NY 12561

HAZARDOUS WASTE DISPOSAL PERIOD:

SITE DESCRIPTION:

Location: The Schmuckler's Dry Cleaners site is located in an urban area located at 258-364 North Avenue in New Rochelle, Westchester County. The site is 0.21 acres, most of which is covered by a two-story row building with a full basement.

Site Features: In addition to the former dry cleaners, historically located on the first floor, the site also includes an enclosed backyard area to the immediate west of the building. The backyard is mostly covered by lawn, but also includes elevated planting beds, and a paved walkway.

Current Zoning/Use(s): The site is commercially zoned, and currently has five commercial tenants occupying both the first and second floors. Properties along North Avenue are predominantly zoned for commercial or mixed use, some maintaining residential apartments above. Commercial uses dominate areas within one block east and west of North Avenue with the exception of a multi-unit residential building immediately to the west of the site. Drinking water on-site is provided from a municipal source. Past Uses of the Site: The building on-site was built in 1891, and operated by Schmuckler's Cleaners from 1914 to 2006 on the first floor and basement of the building. Additions were added to the building in 1937, and two in 1987. The site was acquired by the Volunteer, HNJ Realty, LLC, in August 2005, and entered into a BCA in June 2006. An interim remedial measure (IRM) was conducted starting in late 2008 to install a combined soil vapor extraction system/sub-slab depressurization system (SVE/SSDS) in the former dry cleaner to mitigate PCE in indoor air. The IRM was deemed complete in December 2013, but the SVE/SSDS continues to operate. A second IRM work plan was approved in May 2015 to conduct a pilot study of an enhanced biological in situ treatment to remediate contaminants under the on-site building slab.

Site Geology and Hydrogeology: The site is underlain by fill which is underlain by poorly sorted glacial material (silty-clay with sand and gravel). The highly weathered bedrock surface is between 9 and 13 feet below ground surface at site. Groundwater was encountered between 9 to 12 feet below site. Bedrock groundwater flows to the southeast. Only two overburden wells onsite have produced water, therefore a groundwater flow direction in overburden cannot be determined. It is assumed that it flows in the same basic southeast direction as the bedrock groundwater.

CONFIRMED HAZARDOUS WASTE DISPOSED:

TYPE	QUANTITY
fluorine	UNKNOWN
trans-1,2-dichloroethene	UNKNOWN
1,1-dichloroethene	UNKNOWN
tetrachloroethene (PCE)	UNKNOWN
cymene	UNKNOWN
vinyl chloride	UNKNOWN
ethylbenzene	UNKNOWN
1,1,2-TCA	UNKNOWN

cis-1,2-dichloroethene	UNKNOWN
butylbenzene	UNKNOWN
xylene (mixed)	UNKNOWN
1,1-dichloroethane	UNKNOWN
1,4-dichlorobenzene	UNKNOWN
trichloroethene (TCE)	UNKNOWN
n-propylbenzene	UNKNOWN
bis(2-ethylhexyl)phthalate	UNKNOWN
acenaphthene	UNKNOWN
toluene	UNKNOWN
benzene	UNKNOWN
1,2-dichlorobenzene	UNKNOWN
naphthalene	UNKNOWN
anthracene	UNKNOWN
diethyl phthalate	UNKNOWN
1,3,5-trimethylbenzene	UNKNOWN
phenanthrene	UNKNOWN
isopropylbenzene	UNKNOWN
1,1,2,2-TCA	UNKNOWN
1,2,4-trimethylbenzene	UNKNOWN

ASSESSMENT OF ENVIRONMENTAL PROBLEMS:

Based on the investigations conducted to date, the primary contaminants of concern at the site are chlorinated volatile organic compounds (VOCs), primarily tetrachloroethylene (PCE) and its breakdown compounds, in soils, groundwater, sub-slab vapor, and soil gas; petroleum-related VOCs in soils, groundwater, sub-slab vapor, and soil gas; and semi-volatile organic compounds (SVOCs) in groundwater.

Soils: Tetrachloroethylene (PCE), trichloroethene (TCE), and multiple petroleum related VOCs were detected in onsite soils underneath the building slab. The highest concentration of PCE at 210 parts per million (ppm), exceeding restricted commercial soil cleanup objectives (SCOs), was located underneath the former dry cleaning equipment room. Other contaminants detected in soils only exceeded the Protection of Groundwater SCOs. These exceedences were largely in soils located downgradient of the dry cleaning equipment room and consisted of: TCE at 1.3 ppm, cis-1,2 dichloroethene (cis-1,2-DCE) at 3 ppm, n-propylbenzene at 16 ppm, m+p xylenes at 15 ppm, ethylbenzene at 6.6 ppm, 1,3,5-trimethylbenzene at 63 ppm, and 1,2,4-trimethylbenzene at 99 ppm.

Groundwater: Petroleum-based floating product (LNAPL, or light non-aqueous phase liquid) was observed in groundwater under much of the on-site building slab, a maximum of 6 inches thick under the former dry cleaning equipment room. Also observed were very high concentrations of select VOCs also under the former drycleaning equipment room. The maximum detected PCE was 830,000 parts per billion (ppb), and TCE at 58,000 ppb, indicating the presence of these compounds as free product DNAPLs (dense non-aqueous phase liquid) in groundwater. 25 individual VOCs were also detected in site groundwater samples exceeding NYS Class GA groundwater standards. These include the above-mentioned PCE, TCE, as well as other maximum detected concentrations of PCE breakdown products: cis-1,2-DCE at 8,700 ppb, and vinyl chloride at 28 ppb. BTEX was detected, with benzene at 62 ppb, toluene at 130 ppb, ethylbenzene at 150 ppb, m+p xylene at 520 ppb, and o-xylene at 290 ppb. Other significant concentrations of VOCs detected in groundwater include 1,3,5-trimethylbenzene at 890 ppb, and 1,2,4-trimethylbenzene at 840 ppb. Eight SVOCs were detected over groundwater standards in groundwater under the building slab, including naphthalene at a concentration of 1300 ppb, phenanthrene at 2400 ppb, acenaphthene at 710 ppb, and anthracene at 280 ppb.

Bedrock wells were installed off-site in the downgradient, sidegradient, and upgradient directions. Petroleum-based VOCs and SVOCs were detected in the bedrock aquifer at concentrations above groundwater standards. For VOCs, total maximum BTEX concentration of 722 ppb was detected in a downgradient bedrock well. 11 individual SVOC contaminants were detected over groundwater standards in the same downgradient off-site bedrock well, including naphthalene at 4100 ppb, phenanthrene at 2800 ppb, acenaphthene at 710 ppb, and anthracene at 300 ppb. The extent of groundwater contamination is concentrated underneath the on-site building slab, with petroleum-based VOC and SVOC contaminants and LNAPL extending off-site in the bedrock downgradient or southeast direction.

Soil Gas/Soil Vapor: The high concentrations of PCE (787,000 ug/m3), TCE (15,200 ug/m3), cis-1,2-DCE (46,000 ug/m3), and Vinyl Chloride (34 ug/m3) in soil vapor under the slab of the on-site building required the installation and continuing operation of a combined soil vapor extraction and sub-slab mitigation system during a 2008-2013 Interim Remedial Measure (IRM) action. PCE (at 91 ug/m3) and TCE (13.4 ug/m3) were also detected in soil gas outside of the building near the location of a former drywell. Benzene (37 ug/m3), toluene (126 ug/m3), ethylbenzene (85 ug/m3), xylene (555 ug/m3), 1,3,5-trimethylbenzene (3 ug/m3), and 1,2,4-trimethylbenzene (14 ug/m3) were also detected in subslab vapor and soil gas.

Special Resources Impacted/Threatened: The site is located in an urban area of the City of New Rochelle. There are no special resources identified near the site.

ASSESSMENT OF HEALTH PROBLEMS:

While direct contact with contaminants in the soil is unlikely because most contaminated soils are found beneath the on-site building, persons who dig below the ground surface adjacent to the building may come into contact with contaminants in subsurface soil. People are not drinking the contaminated groundwater because the area is served by a public water supply that is not affected by this contamination. A sub-slab depressurization system was installed in the on-site building to prevent vapors beneath the slab from entering the building. Sampling indicates soil vapor intrusion is not a concern in one adjacent off-site building. However, the potential exists for inhalation of site contaminants due to soil vapor intrusion for other nearby off-site buildings.

PROJECT COMPLETIONS:

Operable Unit 01A - IRM - soil vapor mitigation system

PROJECT	DESCRIPTION	END DATE	STATUS
Remedial Design		08/08/2008	Actual
Remedial Action		12/31/2013	Actual



SOLID WASTE FACILITIES IDENTIFIED WITHIN THE 1/2 MILE SEARCH RADIUS

PLEASE NOTE: * Compass directions can vary substantially for sites located very close to the subject property address.

Map Identification Number 11

NEW ROCHELLE LEAF T.S.

Facility Id: NY0000003689

85 BEECHWOOD AVE, NEW ROCHELLE, NY 10801

TT-Id: 390A-0009-125

MAP LOCATION INFORMATION

Site location mapped by: MANUAL MAPPING (3)
 Approximate distance from property: 1964 feet to the WSW

ADDRESS CHANGE INFORMATION

Revised street: NO CHANGE
 Revised zip code: NO CHANGE

Activity Number	Activity Type	Active?	Regulatory Status	Activity Start Date	Activity End Date	Activity Closed Date	Activity Delisted Date
60R19	Transfer station – registration	Yes	Registration	02/17/2002			
Affiliation			Affiliation Type			Affiliation Start Date	Affiliation End Date
City Of New Rochelle			Operator			02/08/2002	
United States			Contact			02/15/2013	
Alexander Tergis			Owner			02/08/2002	
Westchester County							
270 North Avenue, New Rochelle, NY, 10801							

Map Identification Number 12

QUEEN CITY RECYCLING CENTER CD PROCESSOR

Facility Id: NY40000117043

19 CLIFF STREET, NEW ROCHELLE, NY 10801-6803

TT-Id: 390A-0009-302

MAP LOCATION INFORMATION

Site location mapped by: ADDRESS MATCHING
 Approximate distance from property: 2249 feet to the SW

ADDRESS CHANGE INFORMATION

Revised street: NO CHANGE
 Revised zip code: NO CHANGE

Activity Number	Activity Type	Active?	Regulatory Status	Activity Start Date	Activity End Date	Activity Closed Date	Activity Delisted Date
60W24	C&D processing – permit	Yes	Permit	10/27/2008			

Affiliation	Affiliation Type	Affiliation Start Date	Affiliation End Date
Queen City Recycling Center, Inc. 19 Cliff Street, New Rochelle, NY, 10801 Frank Miceli	Owner	02/23/2012	
	Contact	02/14/2013	

Map Identification Number 13 EASTCHESTER INCINERATOR



Facility Id: 60101
TT-Id: 380A-0003-624

MAP LOCATION INFORMATION

Site location mapped by: ADDRESS MATCHING
Approximate distance from property: 2524 feet to the WSW

ADDRESS CHANGE INFORMATION

Revised street: 81 ROCKDALE AV
Revised zip code: 10801

The following is historic data. The Activity ID is not associated with any other solid waste facilities.

PERMIT NUMBER	PERMIT EXPIRES	FACILITY TYPE	FACILITY STATUS	WASTE TYPES
		INCINERATOR		UNKNOWN



HAZARDOUS WASTE TREATMENT/STORAGE/DISPOSERS IDENTIFIED WITHIN THE 1/2 MILE SEARCH RADIUS

PLEASE NOTE: * Compass directions can vary substantially for sites located very close to the subject property address.

Map Identification Number 14 **RIDDELL ALL AMERICAN** **Facility Id: NYD002182897**
 44 COLUMBUS AVE NEW ROCHELLE, NY 10805 TT-Id: 460A-0000-484

MAP LOCATION INFORMATION ADDRESS CHANGE INFORMATION
 Site location mapped by: ADDRESS MATCHING Revised street: NO CHANGE
 Approximate distance from property: 744 feet to the SW Revised zip code: 10801

US EPA RCRA (Resource Conservation and Recovery Act) information not reported; Site information reported by NYS DEC.

NYS DEC Manifested Waste Summary:
 Waste Codes, Waste Units, and Transaction Types are only shown for the most recently reported year.

WASTE CODE	WASTE DESCRIPTION	WASTE AMOUNT	WASTE UNITS	TRANSACTION TYPE	YEAR	HISTORIC MAXIMUM AMOUNT	YEAR
D001	Solid waste that exhibits the characteristic of ignitability	40	POUNDS	TSD	2009		
F003	Spent non-halogenated solvents						

More than one waste code was reported for the following waste amount:
 D001 Solid waste that exhibits the characteristic of ignitability
 F003 Spent non-halogenated solvents

Map Identification Number 15 **TELEDYNE HYDRA-POWER INC** **Facility Id: NYD075436394**
 10-12 PINE COURT NEW ROCHELLE, NY 10801 TT-Id: 460A-0000-397
 EPA (RCRA) Name: RUSH MANUFACTURING CORP
 EPA (RCRA) Address: 10-12 PINE CT NEW ROCHELLE, NY 10801

MAP LOCATION INFORMATION ADDRESS CHANGE INFORMATION
 Site location mapped by: MANUAL MAPPING (3) Revised street: NO CHANGE
 Approximate distance from property: 1052 feet to the SW Revised zip code: NO CHANGE

US EPA RCRA Type: CONDITIONALLY EXEMPT SMALL QUANTITY GENERATOR Notification date: 06/09/1997 Part A notification date: 11/19/1980
 Land Disposal: Receives offsite waste: Incinerator:
 Storer: YES Treatment facility: Transporter: No current info -- Previously reported
 Contact Name: LEONARD STRIBGHAM Source Type: Part A Contact Phone: 914-632-2200 Contact Info Date: 11/19/1980
 Contact Name: DENNIS MCNAMARA Source Type: Implementer Contact Phone: 914-636-2700 Contact Info Date: 01/01/2007
 Contact Name: DENNIS MCNAMARA Source Type: Notification Contact Phone: 914-636-2700 Contact Info Date: 06/09/1997
 Contact Name: DEAN CROMBIE Source Type: Annual/Biennial Report Contact Phone: 914-632-2200 Contact Info Date: 02/25/1992

Historically listed as the following USEPA RCRA Generator Size(s) as well:
 LARGE QUANTITY GENERATOR

US EPA RCRA Violations:

Violation Type: Generators – General
 Violation Number: 0001 Location: NY
 Former Citation:

Responsible Agency: STATE
 Violation Determination Date: 02/23/1984
 Violation Return to Compliance: 10/07/1985

Violation Type: Generators – General
 Violation Number: 0002 Location: NY
 Former Citation:

Responsible Agency: STATE
 Violation Determination Date: 03/19/1986
 Violation Return to Compliance: 05/27/1986

Violation Type: Generators – General
 Violation Number: 5003 Location: NY
 Former Citation:

Responsible Agency: EPA
 Violation Determination Date: 08/27/1987
 Violation Return to Compliance: 11/17/1988

Violation Type: Generators – General
 Violation Number: 0004 Location: NY
 Former Citation:

Responsible Agency: STATE
 Violation Determination Date: 03/16/1988
 Violation Return to Compliance: 11/17/1988

Violation Type: Generators – General
 Violation Number: 0005 Location: NY
 Former Citation:

Responsible Agency: STATE
 Violation Determination Date: 02/23/1989
 Violation Return to Compliance: 05/12/1989

Violation Type: Generators – General
 Violation Number: 0006 Location: NY
 Former Citation:

Responsible Agency: STATE
 Violation Determination Date: 01/26/1990
 Violation Return to Compliance: 05/02/1990

The following violation(s) were removed or have been significantly changed by the US EPA.

Violation Area: GENERATOR-ALL REQUIREMENTS (OVERSIGHT)
 Violation Number: 0003 Location: NY
 Citation:

Responsible Agency: OVERSIGHT
 Violation Determination Date: 08/27/1987
 Violation Return to Compliance: 11/17/1988

U. S. Environmental Protection Agency (EPA) Resource Conservation and Recovery Information System (RCRIS) National Oversight Database
 HANDLERS WITH CORRECTIVE ACTION ACTIVITY (CORRACTS)

CORRACTS EVENT CODE	CORRACTS DATE	CORRACTS EVENT DESCRIPTION
HQCA050	09/22/1992	RFA COMPLETED
HQCA075LO	05/03/1994	CA PRIORITIZATION-LOW CA PRIORITY

NYS DEC Manifested Waste Summary:
Waste Codes, Waste Units, and Transaction Types are only shown for the most recently reported year.

WASTE CODE	WASTE DESCRIPTION	WASTE AMOUNT	WASTE UNITS	TRANSACTION TYPE	YEAR	HISTORIC MAXIMUM AMOUNT	YEAR
NONE	No hazardous waste activity reported by NYS up to 3/27/2017.						



HAZARDOUS MATERIAL SPILLS INTRODUCTION

The Hazardous Material Spills in this section are divided into eight spill cause groupings. These include:

Active Spills Section: Spills with incomplete paperwork that may or may not be cleaned up (See Date Cleanup Ceased)

- 1) Tank Failures
- 2) Tank Test Failures
- 3) Unknown Spill Cause or Other Spill Cause Hazardous Spills
- 4) Miscellaneous Spill Causes: Equipment Failure, Human Error, Tank Overfill, Deliberate Spill, Traffic Accidents, Housekeeping, Abandoned Drum, Vandalism and Storms.

Closed Status Spills Section: Spills with completed paperwork that may or may not be cleaned up (See Date Cleanup Ceased)

- 5) Tank Failures
- 6) Tank Test Failures
- 7) Unknown Spill Cause or Other Spill Cause Hazardous Spills
- 8) Miscellaneous Spill Causes: Equipment Failure, Human Error, Tank Overfill, Deliberate Spill, Traffic Accidents, Housekeeping, Abandoned Drum, Vandalism and Storms.

All spills within each spill cause category are presented in order of proximity to the subject site address.

Please note that spills reported within 0.25 mile (or one-eighth mile in New York City) are mapped and profiled.

Between 0.25 mile (or one-eighth mile in New York City) and 0.5 mile, only the following spills are mapped and profiled:

- * Tank Failures;
- * Tank Test Failures;
- * Unknown Spill Cause or Other Spill Cause;
- * Spills greater than 100 units of quantity; and
- * Spills reported in the NYSDEC Fall 1998 MTBE Survey.

A table at the end of each section presents a listing of reported Miscellaneous Spills with less than 100 units located between 0.25 mile (or one-eighth mile in Manhattan) and 0.5 mile. These spills are neither mapped nor profiled.



NO ACTIVE TANK FAILURES IDENTIFIED WITHIN 1/2 MILE SEARCH RADIUS



ACTIVE TANK TEST FAILURES IDENTIFIED WITHIN 1/2 MILE SEARCH RADIUS

PLEASE NOTE: * Compass directions can vary substantially for sites located very close to the subject property address.

Map Identification Number 16 **INDUST OVERALL SERVICE CORP** **Spill Number: 1400928** **Close Date:**
 10 BARTELS PLACE NEW ROCHELLE, NY TT-Id: 520A-0299-664

MAP LOCATION INFORMATION
 Site location mapped by: MANUAL MAPPING (3)
 Approximate distance from property: 271 feet to the W

ADDRESS CHANGE INFORMATION
 Revised street: NO CHANGE
 Revised zip code: 10801

Source of Spill: COMMERCIAL/INDUSTRIAL Spiller: BOB OBRIEN – INDUSTRIAL OVERALL SERV CORP Spiller Phone:
 Notifier Type: Tank Tester Notifier Name:
 Caller Name: Caller Agency: Notifier Phone:
 DEC Investigator: ELMOORE Contact for more spill info: BOB OBRIEN Contact Person Phone: (914) 235-1220

Category: Known or probable release, where, without action, there is a potential for a fire/explosion hazard (indoors or outdoors), contamination of drinking water supplies, or significant release to surface waters.

Class: Willing RP – DEC Field Response – Corrective Action Initiated, Taken Over, or Completed by RP or Other Agency

Spill Date	Date Cleanup Ceased	Cause of Spill	Meets Cleanup Standards	Penalty Recommended
04/28/2014		TANK TEST FAILURE	NO	NO

Material Spilled	Material Class	Quantity Spilled	Units	Quantity Recovered	Units	Resource(s) Affected
#2 FUEL OIL	PETROLEUM	0	UNKNOWN	0	UNKNOWN	

TANK TEST INFORMATION


Tank Number	Tank Size	Tank Test Method	Leak Rate	Gross Leak or Failure
1	4000	Alternate Test per 613.5a2v	0.00	UNKNOWN
2	5000	Horner EZY3/EZY3 Locator Plus	0.00	UNKNOWN

Caller Remarks:

tank 2 5000 gallon

DEC Investigator Remarks:

4-28-14: Chris/WCHD call to Dispt./V.Mc.: Heating oil tank, out of service, failed test.

Map Identification Number 17 	NEW ROCHELLE PUBLIC LIBRARY 1 LAWTON	NEW ROCHELLE, NY	Spill Number: 1311408	Close Date: TT-Id: 520A-0297-946
MAP LOCATION INFORMATION		ADDRESS CHANGE INFORMATION		
Site location mapped by: MANUAL MAPPING (3)		Revised street: 1 LAWTON ST		
Approximate distance from property: 853 feet to the NE		Revised zip code: 10801		
Source of Spill: INSTITUTIONAL, EDUC, GOV, OTHER	Spiller: NEW ROCHELLE PUBLIC LIBRARY	Spiller Phone:		
Notifier Type: Other	Notifier Name:	Notifier Phone:		
Caller Name:	Caller Agency:	Caller Phone:		
DEC Investigator: RDBENDEL	Contact for more spill info: ROB	Contact Person Phone: (914) 473-0784		

Category: Possible petroleum release with minimal potential for fire/explosion (indoors or outdoors), drinking water contamination, or releases to surface waters, known releases with no potential for damage, or non-petroleum/non-hazardous spills.
 Class: Willing RP - No DEC Field Response - Corrective Action Initiated or Completed by RP or Other Agency

Spill Date	Date Cleanup Ceased	Cause of Spill	Meets Cleanup Standards		Penalty Recommended	
03/06/2014		TANK TEST FAILURE	NO		NO	

Material Spilled	Material Class	Quantity Spilled	Units	Quantity Recovered	Units	Resource(s) Affected
#2 FUEL OIL	PETROLEUM	0	UNKNOWN	0	UNKNOWN	
#2 FUEL OIL	PETROLEUM	0	GALLONS	0	GALLONS	

TANK TEST INFORMATION

Tank Number	Tank Size	Tank Test Method	Leak Rate	Gross Leak or Failure
1	10000	Horner EZY3/EZY3 Locator Plus	0.00	UNKNOWN

Caller Remarks: NO REMARKS GIVEN FOR THIS SPILL

DEC Investigator Remarks:

Tank failed with a dry leak. Will most likely be uncovering, repairing and retesting. WCDOH has been notified...mm

10-15-15 email update request sent to WCHD RDB 10-16-15 Wayne is handling and will forward an update

Map Identification Number 18 **LAWTON STREET REALTY CORP** **Spill Number: 1605726** **Close Date:**
 41-43 LAWTON ST NEW ROCHELLE, NY TT-Id: 520A-0325-116

MAP LOCATION INFORMATION

Site location mapped by: MANUAL MAPPING (3)
 Approximate distance from property: 1080 feet to the NE

ADDRESS CHANGE INFORMATION

Revised street: NO CHANGE
 Revised zip code: 10801

Source of Spill: COMMERCIAL/INDUSTRIAL Spiller: MICHAEL LAGE – LAWTON STREET REALTY CORP Spiller Phone:
 Notifier Type: Tank Tester Notifier Name: Notifier Phone:
 Caller Name: Caller Agency: Caller Phone:
 DEC Investigator: RDBENDEL Contact for more spill info: MICHAEL LAGE Contact Person Phone: (914) 804-6934

Category: Known petroleum or hazardous material release with minimal potential for fire/explosion (indoors or outdoors), drinking water contamination, or releases to surface waters.

Class: Willing RP – No DEC Field Response – Corrective Action Initiated or Completed by RP or Other Agency

Spill Date	Date Cleanup Ceased	Cause of Spill	Meets Cleanup Standards	Penalty Recommended
09/07/2016		TANK TEST FAILURE	NO	NO

Material Spilled	Material Class	Quantity Spilled	Units	Quantity Recovered	Units	Resource(s) Affected
#2 FUEL OIL	PETROLEUM	0	UNKNOWN	0	UNKNOWN	

Caller Remarks:

pbs tank failure

DEC Investigator Remarks:

9/7/16 Called Tank Tech – 3000 gal tank failed with popping sound indicative of piping & fitting failure. Owner notified on site. Spoke to owner. Tank to be removed & replaced, contract pending. Property is 13 residential & 2 commercial. Building is on municipal water.

Sent owner draft guidelines and contractor list. ga

Map Identification Number 19

BLESSED SACRAMENT HS

NEW ROCHELLE, NY

Spill Number: 1300960

Close Date:

TT-Id: 520A-0290-291



24 SHEA PLACE

MAP LOCATION INFORMATION

Site location mapped by: ADDRESS MATCHING
 Approximate distance from property: 1134 feet to the SSE

ADDRESS CHANGE INFORMATION

Revised street: NO CHANGE
 Revised zip code: 10801

Source of Spill: INSTITUTIONAL, EDUC, GOV, OTHER
 Notifier Type: Tank Tester
 Caller Name:
 DEC Investigator: RDBENDEL

Spiller: ED SULLIVAN – HIGH SCHOOL
 Notifier Name:
 Caller Agency:
 Contact for more spill info: ED SULLIVAN

Spiller Phone:
 Notifier Phone:
 Caller Phone:
 Contact Person Phone: (914) 632-2595

Category: Known petroleum or hazardous material release with minimal potential for fire/explosion (indoors or outdoors), drinking water contamination, or releases to surface waters.
 Class: Willing RP – DEC Field Response – Corrective Action Initiated, Taken Over, or Completed by RP or Other Agency

Spill Date	Date Cleanup Ceased	Cause of Spill	Meets Cleanup Standards		Penalty Recommended	
04/29/2013		TANK TEST FAILURE	NO		NO	

Material Spilled	Material Class	Quantity Spilled	Units	Quantity Recovered	Units	Resource(s) Affected
#2 FUEL OIL	PETROLEUM	0	UNKNOWN	0	UNKNOWN	
#2 FUEL OIL	PETROLEUM	0	UNKNOWN	0	UNKNOWN	

TANK TEST INFORMATION


Tank Number	Tank Size	Tank Test Method	Leak Rate	Gross Leak or Failure
0	1000	Horner EZY3/EZY3 Locator Plus	1.00	UNKNOWN

Caller Remarks:

tank test failure

DEC Investigator Remarks:

This is a 1K ust. Testing done every year. Appears to be a piping problem, will uncover, repair and retest. WCDOH has been notified....mm 8/5/13 Failed retest. Spoke to Kathy Morgan at US Tank Test. dw

Map Identification Number 20 **FAILED TANK TEST**
 156 CENTRE AVE

NEW ROCHELLE, NY

Spill Number: 1308221

Close Date:
 TT-Id: 520A-0294-315

MAP LOCATION INFORMATION
 Site location mapped by: ADDRESS MATCHING
 Approximate distance from property: 1268 feet to the SE

ADDRESS CHANGE INFORMATION
 Revised street: NO CHANGE
 Revised zip code: 10805

Source of Spill: COMMERCIAL/INDUSTRIAL
 Notifier Type: Tank Tester
 Caller Name:
 DEC Investigator: RDBENDEL

Spiller: WILLIE - FAILED TANK TEST
 Notifier Name:
 Caller Agency:
 Contact for more spill info: WILLIE

Spiller Phone:
 Notifier Phone:
 Caller Phone:
 Contact Person Phone: (914) 774-2508

Category: Possible petroleum release with minimal potential for fire/explosion (indoors or outdoors), drinking water contamination, or releases to surface waters, known releases with no potential for damage, or non-petroleum/non-hazardous spills.
 Class: Willing RP - DEC Field Response - Corrective Action Initiated, Taken Over, or Completed by RP or Other Agency

Spill Date	Date Cleanup Ceased	Cause of Spill	Meets Cleanup Standards	Penalty Recommended
11/12/2013		TANK TEST FAILURE	NO	NO

Material Spilled	Material Class	Quantity Spilled	Units	Quantity Recovered	Units	Resource(s) Affected
OTHER	OTHER	0	UNKNOWN	0	UNKNOWN	

TANK TEST INFORMATION

Tank Number	Tank Size	Tank Test Method	Leak Rate	Gross Leak or Failure
1	10000	Horner EZY3/EZY3 Locator Plus	0.00	UNKNOWN


Caller Remarks:

Tank test failure

DEC Investigator Remarks:

11/12/13: Residential tank test failure. No indication of a release at this time. Message sent to Elite requesting additional information on the owner, or their realtor. jod

11/12/13: Update received from Chris Lalak. This is not a residential tank. This is a 10K #4 Oil tank, PBS 3-600412. Wayne Schneider will follow up on retest. jod

Map Identification Number 21 **APARTMENT BUILDING**
 60-70 LOCUST AVE

NEW ROCHELLE, NY

Spill Number: 1602555

Close Date:
 TT-Id: 520A-0318-676

MAP LOCATION INFORMATION
 Site location mapped by: MANUAL MAPPING (3)
 Approximate distance from property: 1961 feet to the E

ADDRESS CHANGE INFORMATION
 Revised street: NO CHANGE
 Revised zip code: 10801

Source of Spill: PRIVATE DWELLING
 Notifier Type: Other
 Caller Name:
 DEC Investigator: RDBENDEL

Spiller: ROB HILL - UNKNOWN
 Notifier Name:
 Caller Agency:
 Contact for more spill info: ROB HILL

Spiller Phone:
 Notifier Phone:
 Caller Phone:
 Contact Person Phone: (718) 855-7272

Category: Possible petroleum release with minimal potential for fire/explosion (indoors or outdoors), drinking water contamination, or releases to surface waters, known releases with no potential for damage, or non-petroleum/non-hazardous spills.
 Class: Willing RP - No DEC Field Response - Corrective Action Initiated or Completed by RP or Other Agency

Spill Date	Date Cleanup Ceased	Cause of Spill	Meets Cleanup Standards		Penalty Recommended	
06/13/2016		TANK TEST FAILURE	NO		NO	

Material Spilled	Material Class	Quantity Spilled	Units	Quantity Recovered	Units	Resource(s) Affected
#6 FUEL OIL	PETROLEUM	0	UNKNOWN	0	UNKNOWN	

Caller Remarks:

8,000 gallon tank failed tank test.

DEC Investigator Remarks:

6/13/16 - To be handle by the Westchester County DOH under PBS. KAB Email from Chris Lalak:

Keith,

TTF at a PBS SITE. 60-70 Locust 3-413925 8k #6 oil tank UST from 1954

(Chris

Map Identification Number 22 **10 FAMILY HOUSE + COMMERCIAL BUSINESSES** **Spill Number: 1610526** **Close Date:**
 727-729 MAIN ST NEW ROCHELLE, NY TT-Id: 520A-0328-033

MAP LOCATION INFORMATION
 Site location mapped by: MANUAL MAPPING (3)
 Approximate distance from property: 1979 feet to the SSW

ADDRESS CHANGE INFORMATION
 Revised street: NO CHANGE
 Revised zip code: 10801

Source of Spill: COMMERCIAL/INDUSTRIAL Spiller: TTF Spiller Phone:
 Notifier Type: Other Notifier Name: Notifier Phone:
 Caller Name: Caller Agency: Caller Phone:
 DEC Investigator: RDBENDEL Contact for more spill info: BETTY SHELTON Contact Person Phone: (914) 409-6824

Category: Possible petroleum release with minimal potential for fire/explosion (indoors or outdoors), drinking water contamination, or releases to surface waters, known releases with no potential for damage, or non-petroleum/non-hazardous spills.
 Class: Willing RP - No DEC Field Response - Corrective Action Initiated or Completed by RP or Other Agency

Spill Date	Date Cleanup Ceased	Cause of Spill	Meets Cleanup Standards		Penalty Recommended	
02/22/2017		TANK TEST FAILURE	NO			

Material Spilled	Material Class	Quantity Spilled	Units	Quantity Recovered	Units	Resource(s) Affected
#2 FUEL OIL	PETROLEUM	0	UNKNOWN	0	UNKNOWN	

Caller Remarks:

1500 gallon unregistered tank - unsure of next step

DEC Investigator Remarks:

2/22/17 - To be investigated by Westchester County DOH and have the tank registered. KAB

Map Identification Number 23 **COMMERCIAL-TTF** **Spill Number: 1502358** **Close Date:**
 172 UNION AVE NEW ROCHELLE, NY TT-Id: 520A-0309-798

MAP LOCATION INFORMATION
 Site location mapped by: ADDRESS MATCHING
 Approximate distance from property: 2084 feet to the WNW

ADDRESS CHANGE INFORMATION
 Revised street: NO CHANGE
 Revised zip code: 10801

Source of Spill: COMMERCIAL/INDUSTRIAL Spiller: UNKNOWN Spiller Phone:
 Notifier Type: Tank Tester Notifier Name: Notifier Phone:
 Caller Name: Caller Agency: Caller Phone:
 DEC Investigator: Unassigned Contact for more spill info: Contact Person Phone:

Category: Possible petroleum release with minimal potential for fire/explosion (indoors or outdoors), drinking water contamination, or releases to surface waters, known releases with no potential for damage, or non-petroleum/non-hazardous spills.
 Class: Any Type of RP Including No RP – No DEC Field Response – Corrective Action by Spill Response Not Required

Spill Date	Date Cleanup Ceased	Cause of Spill	Meets Cleanup Standards	Penalty Recommended
06/02/2015		TANK TEST FAILURE	NO	NO

Material Spilled	Material Class	Quantity Spilled		Quantity Recovered		Resource(s) Affected
		Units		Units		
#2 FUEL OIL	PETROLEUM	0	UNKNOWN	0	UNKNOWN	

Caller Remarks:

TEST FAILURE

DEC Investigator Remarks:

6/3/15 Spoke to Mr. Scorzelli, who did not have contact info for owner at that time, and does not know what owner will be doing.
 dw

Map Identification Number 24 **CITGO WEBSTER FOOD MART** **Spill Number: 1311416** **Close Date:**
 210 WEBSTER AVE NEW ROCHELLE, NY TT-Id: 520A-0296-831

MAP LOCATION INFORMATION ADDRESS CHANGE INFORMATION
 Site location mapped by: ADDRESS MATCHING Revised street: NO CHANGE
 Approximate distance from property: 2150 feet to the WNW Revised zip code: 10801

Source of Spill: GASOLINE STATION OR PBS FACILITY Spiller: LINE TEST FAILURE Spiller Phone:
 Notifier Type: Other Notifier Name: Notifier Phone:
 Caller Name: Caller Agency: Caller Phone:
 DEC Investigator: RDBENDEL Contact for more spill info: VISHAL KUMAR Contact Person Phone: (914) 632-2364

Category: Possible petroleum release with minimal potential for fire/explosion (indoors or outdoors), drinking water contamination, or releases to surface waters, known releases with no potential for damage, or non-petroleum/non-hazardous spills.
 Class: Willing RP – No DEC Field Response – Corrective Action Initiated or Completed by RP or Other Agency

Spill Date	Date Cleanup Ceased	Cause of Spill	Meets Cleanup Standards		Penalty Recommended	
03/06/2014		TANK TEST FAILURE	NO		NO	
Material Spilled	Material Class	Quantity Spilled	Units	Quantity Recovered	Units	Resource(s) Affected
GASOLINE	PETROLEUM	0	UNKNOWN	0	UNKNOWN	

Caller Remarks:

regular and super product line test failure – repair/retest pending

DEC Investigator Remarks:

Wanye Schneider, WCDOH, is handling...mm

Map Identification Number 25  **RESIDENCE** 246 CENTER AVE **NEW ROCHELL, NY** **Spill Number: 1403434** **Close Date:** TT-Id: 520A-0302-524

MAP LOCATION INFORMATION
 Site location mapped by: ADDRESS MATCHING
 Approximate distance from property: 2544 feet to the SE

ADDRESS CHANGE INFORMATION
 Revised street: 246 CENTRE AVE
 Revised zip code: 10805

Source of Spill: PRIVATE DWELLING Spiller: FELIX – OWNER Spiller Phone:
 Notifier Type: Other Notifier Name: Notifier Phone:
 Caller Name: Caller Agency: Caller Phone:
 DEC Investigator: RDBENDEL Contact for more spill info: FELIX Contact Person Phone: (914) 324-8619

Category: Known petroleum or hazardous material release with minimal potential for fire/explosion (indoors or outdoors), drinking water contamination, or releases to surface waters.
 Class: Willing RP – DEC Field Response – Corrective Action Initiated, Taken Over, or Completed by RP or Other Agency

Spill Date	Date Cleanup Ceased	Cause of Spill	Meets Cleanup Standards		Penalty Recommended	
06/30/2014		TANK TEST FAILURE	NO		NO	
Material Spilled	Material Class	Quantity Spilled	Units	Quantity Recovered	Units	Resource(s) Affected
#6 FUEL OIL	PETROLEUM	0	UNKNOWN	0	UNKNOWN	

Caller Remarks:

failed tank – oil removed –

DEC Investigator Remarks:

6-30-14 Spoke with Philip. This is an apt complex where they are converting from #6 oil to #2 fuel. Tank is in vault but covered by soil. They found holes in tank. jm



ACTIVE UNKNOWN CAUSE SPILLS AND OTHER CAUSE SPILLS IDENTIFIED WITHIN 1/2 MILE SEARCH RADIUS

PLEASE NOTE: * Compass directions can vary substantially for sites located very close to the subject property address.

Map Identification Number 26 **CUMBERLAND FARMS** **NEW ROCHELLE, NY** **Spill Number: 1501325** **Close Date:**
 635 MAIN STREET TT-Id: 520A-0309-797

MAP LOCATION INFORMATION
 Site location mapped by: MANUAL MAPPING (3)
 Approximate distance from property: 798 feet to the SSW

ADDRESS CHANGE INFORMATION
 Revised street: NO CHANGE
 Revised zip code: 10801

Source of Spill: COMMERCIAL/INDUSTRIAL Spiller: CUMBERLAND FARMS Spiller Phone:
 Notifier Type: Other Notifier Name:
 Caller Name: Caller Agency: Notifier Phone:
 DEC Investigator: RDBENDEL Contact for more spill info: CHRISTOPHER JOHNSON Caller Phone:
 Contact Person Phone: (508) 270-4495

Category: Known petroleum or hazardous material release with minimal potential for fire/explosion (indoors or outdoors), drinking water contamination, or releases to surface waters.

Class: Willing RP – DEC Field Response – Corrective Action Initiated, Taken Over, or Completed by RP or Other Agency

Spill Date	Date Cleanup Ceased	Cause of Spill	Meets Cleanup Standards		Penalty Recommended	
05/06/2015		UNKNOWN	NO		NO	
Material Spilled	Material Class	Quantity Spilled	Units	Quantity Recovered	Units	Resource(s) Affected
OTHER	OTHER	0	UNKNOWN	0	UNKNOWN	SOIL, GROUNDWATER

Caller Remarks:

possible historical – discovered in phase ii inspection

DEC Investigator Remarks:

5-6-15 Email from Chris Lalak, WCHD that he will be handling this spill. Site is up for sale. Phase 2 identified gw contamination. jc

10-15-15 email request sent to WCHD Phase 2 completed evidence of gw contamination. RDB 10-21-15, Dan,

Spill #1405322 was due to an equipment failure. We are gathering the repair paperwork and will submit the paperwork with a request for closure.

Spill #1501325 was issued for reportable conditions discovered by a potential buyer during divestment due diligence activities. ECS submitted the buyer's due diligence report on CFI's behalf. We have not received a response from NYSDEC or WCDPH. RDB 10-21-15,

As a follow-up to my earlier email; In response to the line failure, CFI engaged Island Pump & Tank (IPT) to perform the repairs. In lieu of replacing the product piping, IPT installed a siphon bar on the regular tanks and removed the submersible pump from the regular tank that had the failed product piping. IPT then removed and capped the regular product piping that had failed. The secondary line was tested and the dispenser pans and STP sumps were hydrostatically tested and passed. No release to the environment was observed and CFI requests closure of Spill #14-05322. The ITP Daily Worksheets and Tanknology testing results are attached. RDB 2-8-16 new SPill 15-10746

3-8-16 during meeting with WCHD, Singh, his att, his consultant, Cumby, their consultant and att, taking place in New Rochelle. Closure was denied on spills 14-05322 & 15-01325 and RPs agreed to a scope of work by March 16. RDB

Map Identification Number 27 **GRILLO RESIDENCE** **Spill Number: 1000240** **Close Date:**
 88 SOUTH DIVISION ST NEW ROCHELLE, NY TT-Id: 520A-0251-168

MAP LOCATION INFORMATION

Site location mapped by: ADDRESS MATCHING
 Approximate distance from property: 1650 feet to the SE

ADDRESS CHANGE INFORMATION

Revised street: NO CHANGE
 Revised zip code: 10805

Source of Spill: UNKNOWN Spiller: UNKNOWN Spiller Phone:
 Notifier Type: Other Notifier Name: Notifier Phone:
 Caller Name: Caller Agency: Caller Phone:
 DEC Investigator: jbodee Contact for more spill info: PETER GRILLO Contact Person Phone: (914) 235-5784

Category: Known petroleum or hazardous material release with minimal potential for fire/explosion (indoors or outdoors), drinking water contamination, or releases to surface waters.

Class: Willing RP - No DEC Field Response - Corrective Action Initiated or Completed by RP or Other Agency

Spill Date	Date Cleanup Ceased	Cause of Spill	Meets Cleanup Standards	Penalty Recommended
04/06/2010		UNKNOWN	NO	

Material Spilled	Material Class	Quantity Spilled	Units	Quantity Recovered	Units	Resource(s) Affected
#2 FUEL OIL	PETROLEUM	1.00	GALLONS	0.00	GALLONS	

Caller Remarks:

customer called after delivery to report a spill; unknown details at this time--en rte to investigate

DEC Investigator Remarks:

4/6/10 - Left a message to return call. KAB

Map Identification Number 28 **GAS STATION** **NEW ROCHELLE, NY** **Spill Number: 9609166** **Close Date:**
 747 MAIN ST TT-Id: 520A-0200-460

MAP LOCATION INFORMATION
 Site location mapped by: MANUAL MAPPING (3)
 Approximate distance from property: 2387 feet to the SW

ADDRESS CHANGE INFORMATION
 Revised street: NO CHANGE
 Revised zip code: 10801

Source of Spill: GASOLINE STATION OR PBS FACILITY Spiller: Spiller Phone:
 Notifier Type: Responsible Party Notifier Name: JOHN LIMPRECTH Notifier Phone: (516) 874-2112
 Caller Name: KEVIN MCGUINNESS Caller Agency: AMERADA HESS CORPORATION Caller Phone: (908) 750-7168
 DEC Investigator: MBMASTRO Contact for more spill info: KEVIN MCGUINNESS Contact Person Phone: (908) 750-7168

Category: Known or probable release, where, without action, there is a potential for a fire/explosion hazard (indoors or outdoors), contamination of drinking water supplies, or significant release to surface waters.

Class: Willing RP - No DEC Field Response - Corrective Action Initiated or Completed by RP or Other Agency

Spill Date	Date Cleanup Ceased	Cause of Spill	Meets Cleanup Standards	Penalty Recommended
10/22/1996		UNKNOWN	NO	NO

Material Spilled	Material Class	Quantity Spilled	Units	Quantity Recovered	Units	Resource(s) Affected
GASOLINE	PETROLEUM	0	GALLONS	0	GALLONS	SOIL

Caller Remarks:

found contaminated soil while drilling wells.

DEC Investigator Remarks:

Prior to Sept, 2004 data translation this spill Lead_DEC Field was HARDY 01/15/98 LETTER SENT; INVESTIGATE EXTENT OF CONTAMINATION AND SUBMIT A PROPOSAL FOR REMEDIATION;

06/18/98 LETTER SENT INVESTIGATION FOR SITE IS APPROVED

8/14/98 LETTER SENT; PROPOSED ACTION ARE APPROVED AND REQUIRED.

4/9/04: Letter to D. Bull, Amerada Hess by J. Hardy. Reduce reporting to annual.

08/19/2004 Letter rec'd from the law firm of Farrell Fritz. PC requesting that the address for this spill be changed in the DEC spill database. An affidavit signed by Louis Kizner stated that there was never a gas station at 761 Main St. The address for this spill was changed from 761 Main St to 747 Main St. TG

5/26/09 march 09 report shows as much as 1.8ft of product on site and approx .02ft in 3 off site wells. previous reports stated Hess was working on a remedial action plan. sent an email to envirotrac today asking how far along they were with that plan. will need to expedite this project

5/27/09 by telephone and email directed envirotrac as follows:confirming our telephone conversation of today please submit in a week or two a workplan and schedule for investigations and other work leading to installation of a remediation system at this site. That schedule should be aggressive due to the amount of product on and off site. Include as a priority item, if it has not been done already, investigations to insure no adverse impacts inside buildings that might be impacted. also include an interim remedial plan to include as a minimum monthly vacuum enhanced removals at one or more wells with product. Use your judgment as to whether you want to concentrate on the hottest wells on site or whether you want to hit all wells with product. Copy wdoh on all submissions and deal primarily with them regarding any investigations regarding indoor and health impacts. thank you jim hardy

7/1/09 June 09 report shows continued high contamination including up to .8ft of product in one well and lesser amounts in several others. Will begin monthly efr events as interim remedial action per our direction. Working toward a remedial action plan--sent ET email today requesting status of workplan jh

8/6/09 sent enviro trac another email asking about status jh

8/12/09 p condon of ET called with outline of workplan to be submitted shortly jh

10/2/09 9/30 qmr shows product in a number of wells and high dissolved in a few others; still no workplan; Hess not vacuuming wells per our directives--ed Moore to talk to Hess jh

11/13/09 strong directive to d bull of Hess in edocs jh

12/14/09 proposal for air sparge/ves submitted. wells to be installed onsite and off site jh

1/6/10 qmr submitted;levels still high---product in 4 wells jh

1/15/10 air sparge ves pilot test proposal approved jh

4/21/10 spill is classified as remediation as rp is actively designing and testing remediation equipment and we are confident a system will be installed fairly soon by rp or dec. spill is not contained however so that blank is not filled in jh

11/22/10 Project transferred to Mastro.

02/07/11 Remedial action plan has been reviewed and approved,report is in edocs...mm

5/25/11 Field work to be completed this quarter...mm

3/01/12 Hess is working on getting acces to adjacent property,,,mm 11-4-14 spill called in, 14-07625 site work on going? remedial system? RDB

12/18/15 From the 9/29/15 update report EnviroTrac will continue to conduct monthly EFR and hand bailing events both on and off-site. Groundwater sampling events will continue quarterly. In addition, the subsurface portion of the on-site remediation system installation has been completed. The aboveground portion of the system installation is expected to be completed during the fourth quarter of 2015. Off-site injections will commence in 2015 as well. A STIP has been signed by the RP and will be executed by the RSE asap for the operation of the SVE/AS system...mm

12/24/15 STIP has been executed by Regional Spill Engineer, it is in D2...mm

Map Identification Number 29



US PETROLEUM
747 MAIN STREET

NEW ROCHELLE, NY

Spill Number: 1407625

Close Date:
TT-Id: 520A-0304-436

MAP LOCATION INFORMATION

Site location mapped by: MANUAL MAPPING (3)
Approximate distance from property: 2387 feet to the SW

ADDRESS CHANGE INFORMATION

Revised street: NO CHANGE
Revised zip code: 10801

Source of Spill: UNKNOWN
Notifier Type: Other
Caller Name:
DEC Investigator: RDBENDEL

Spiller: LOU - US PETROLEUM
Notifier Name:
Caller Agency:
Contact for more spill info: LOU

Spiller Phone:
Notifier Phone:
Caller Phone:
Contact Person Phone: (516) 322-9639

Category: Possible petroleum release with minimal potential for fire/explosion (indoors or outdoors), drinking water contamination, or releases to surface waters, known releases with no potential for damage, or non-petroleum/non-hazardous spills.
Class: Unable or Unwilling RP - DEC Field Response - DEC Corrective Action Required

Spill Date	Date Cleanup Ceased	Cause of Spill	Meets Cleanup Standards		Penalty Recommended		
10/23/2014		UNKNOWN	NO		NO		
Material Spilled		Material Class	Quantity Spilled	Units	Quantity Recovered	Units	Resource(s) Affected
STORM WATER		OTHER	0	UNKNOWN	0	UNKNOWN	SOIL GROUNDWATER SEWER

 Caller Remarks:

caller reporting that company has water running off into the storm drain, caller does not know what the water run off is coming from and when he drives by the area smells.

 DEC Investigator Remarks:

Spoke to C Lalak. WCDOH will do a site inspection and notify duty desk...mm

2-10-14 Spoke with Carlos. He said incident occurred 1/13/14. Soil was from sump inside. Carlos says Todd has soil sample results showing around 7000 ppm. jc

2/24/2014 -- WCDOH on site last Friday. Dumped sludge has been placed into a 5 yd dumpster. Not meant for Haz Waste, but containerized. List of acceptable contractors for proper disposal provided to owner on 2/21/14 by DOH. NOV issued by DOH on 2/21 for PBS violations, sediment dumping, drums leaking, asbestos, TCR for 5K Gasoline UST, TT for heating oil tank. ELM

4/25/2014 -- On site 4/24 to meet with Mr. O'Brien and his 2 contractors (HydroEnviro for investigation/remediation) and Advanced Enviro (transfer of dumpster wastes into proper shipping containers. Mr. O'Brien then made contact with Metro North for permission to work on MNR property (sludge investigation). Screened soil samples from 2 holes dug by pick axe. Down to 10 inches, pid readings were 8 to 12 (slightly higher with depth, but not much found). Similar pid screening from dumpster hit 1,900 ppm. Work plan to be developed by HydroEnvir for investigation (3 borings to water table, one extended for groundwater sample). They will also complete 2 other borings where a former Gasoline UST was removed without site assessment over 10 years ago. Today sending State contractors RI of the area to all at the site visit. ELM

7/21/2014 -- MEQ emailed spill closure report including 3 geoprobe soil borings and one water sample. PERC hits were less than 10 ppb, roughly at or less than the previously known levels of contamination from RI for Superfund project. Groundwater was clean. ELM

Map Identification Number 31 **RUSH MANUFACTURING** **Spill Number: 9604099** **Close Date:**
 381 HUGUENOT STREET NEW ROCHELLE, NY TT-Id: 520A-0195-538

MAP LOCATION INFORMATION

Site location mapped by: ADDRESS MATCHING
 Approximate distance from property: 603 feet to the SSW

ADDRESS CHANGE INFORMATION

Revised street: NO CHANGE
 Revised zip code: 10801

Source of Spill: COMMERCIAL/INDUSTRIAL Spiller: TOM RUSH – RUSH MANUFACTURING Spiller Phone: (914) 762-2276
 Notifier Type: Other Notifier Name: JOHN MITCHELL Notifier Phone: (860) 489-7575
 Caller Name: JOHN MITCHELL Caller Agency: E E W MANAGEMENT Caller Phone: (860) 489-7575
 DEC Investigator: tdghiosa Contact for more spill info: TOM RUSH Contact Person Phone: (914) 762-2276

Category: Known or probable release, where, without action, there is a potential for a fire/explosion hazard (indoors or outdoors), contamination of drinking water supplies, or significant release to surface waters.

Class: Willing RP – DEC Field Response – Corrective Action Initiated, Taken Over, or Completed by RP or Other Agency

Spill Date	Date Cleanup Ceased	Cause of Spill	Meets Cleanup Standards		Penalty Recommended	
06/06/1996		HOUSEKEEPING	NO		NO	
Material Spilled	Material Class	Quantity Spilled	Units	Quantity Recovered	Units	Resource(s) Affected
#2 FUEL OIL	PETROLEUM	0	GALLONS	0	GALLONS	SOIL, GROUNDWATER

Caller Remarks:

PHASE 2 SITE ASSESSMENT. FOUND SOIL CONTAMINATION AND GROUNDWATER CONTAMINATION. APPEARS GROUNDWATER CONTAMINATION IS BELOW ACTION LIMITS. UNSURE IF IT'S FROM A FUEL OIL LINE ON THE PROPERTY OR A LEAK FROM ADJACENT PROPERTY. FUEL OIL LINE TO BE EXCAVATED AND CHECKED . FURTHER ACTION TO FOLLOW FROM THERE.

DEC Investigator Remarks:

Prior to Sept, 2004 data translation this spill Lead_DEC Field was GHIOSAY 10/16/15 Call received from George Wang from YU & Associates, Elmwood Park NJ (201)773-9524. His company is performing a Phase I & II on the site. He will send the Phase II report when it is complete. TG

5/16/16: Call to spill dispatch desk. Caller id from Duke Energy (?) 713-627-5505, consultant for a bank, requesting contact information for the DEC case manager. jod

05/16/16 The following email was received: Dear Mr. Ghiosay, This is Wenqing Fang with Cider Environmental. We represent the owner of 381 Huguenot Street, New Rochelle, NY. The property has an active NYSDEC Spill case (No. 9604099), and is slated for redevelopment. It is our intention to work with the DEC to achieve closure during the site redevelopment. The first step is to develop a Remedial Action Work Plan (RAWP) with DEC approval within 3 months. We recently performed Phase I/II ESA at the site. The Phase I/II reports and the proposed site redevelopment plan are available upon request. Looking forward to working with you on this project. Regards, Wenqing

Wenqing Fang, P.E. – Principal – Cider Environmental, LLC. 6268 Jericho Turnpike, Suite 12, Commack, NY 11725 T: (631) 616-4000 – C: (631) 790-3338 – F: (631) 980-7972 – E: wfang@ciderenvironmental.com www.ciderenvironmental.com

Map Identification Number 32

GULF GASOLINE OVERFLOW
635 MAIN STREET

NEW ROCHELLE, NY

Spill Number: 1510746**Close Date:**

TT-Id: 520A-0315-453

MAP LOCATION INFORMATION

Site location mapped by: MANUAL MAPPING (3)
Approximate distance from property: 798 feet to the SSW

ADDRESS CHANGE INFORMATION

Revised street: NO CHANGE
Revised zip code: 10801

Source of Spill: COMMERCIAL/INDUSTRIAL

Notifier Type: Health Department

Caller Name:

DEC Investigator: RDBENDEL

Spiller: KATHY – XPRESS GULF

Notifier Name:

Caller Agency:

Contact for more spill info: KATHY

Spiller Phone:

Notifier Phone:

Caller Phone:

Contact Person Phone: (914) 424-0209

Category: Known or probable release, where, without action, there is a potential for a fire/explosion hazard (indoors or outdoors), contamination of drinking water supplies, or significant release to surface waters.

Class: Willing RP – DEC Field Response – Corrective Action Initiated, Taken Over, or Completed by RP or Other Agency

Spill Date	Date Cleanup Ceased	Cause of Spill	Meets Cleanup Standards		Penalty Recommended	
02/04/2016		EQUIPMENT FAILURE	NO		NO	
Material Spilled	Material Class	Quantity Spilled	Units	Quantity Recovered	Units	Resource(s) Affected
GASOLINE	PETROLEUM	100.00	GALLONS	0.00	GALLONS	SOIL SURFACE WATER IMPERVIOUS SURFACE

Caller Remarks:

unknown equipment failure clean up is en route Requesting call back

DEC Investigator Remarks:

2-4-16 Spoke with Kathy, WCHD administrator on call. County Fire Control reported this incident to her. New Rochelle FD responded to an odor call at the gas station and found that the tank had leaked to the parking lot, sidewalk and street. She says no drains were impacted and the tanks have been taken out of service. Station is working with Alvin Petroleum to empty sump.

I called Deputy Chief Reed of the New Rochelle FD, (914)760-1307. He said the location is a Gulf and that their last delivery was 4 days ago. He says that an alarm started to go off on electronic monitor and operator went outside to investigate. Operator noted gasoline odor and called 911. Operator hit emergency stop to shut down tanks. FD arrived and found gasoline overflowing from sump. An unknown amount had flowed across grass to sidewalk about 15'-20' away. Product weeped across sidewalk and made it to curb, but didn't appear to go past it. Reed says that operator called Alvin Petroleum to get someone to empty sump, but they could not set anything up before tomorrow morning. FD told operator this was unacceptable. When I first spoke with him, Reed was not at the scene, but had a unit at location monitoring situation.

I looked up phone number for station online. I reached Hardyal at (917)703-9755 who confirmed he worked at the station. He gave the basics that Deputy Chief Reed had reported. He also noted that he was in contact with someone named Dip from Franklin, who supposedly had someone coming with a truck to empty sump. No further details related to Dip or operator of truck was available at first contact. Hardyal said that he would have Dip call me once he arrived at site.

I did touch base with someone at Alvin Petroleum, (917)854-6203, who confirmed that he spoke with the station. Person said they do not have the capability to empty sump and that no technicians are available to respond. He had given station some companies to contact though.

Dip, (917)578-2150, called me a short time later. He works for Franklin, which performs line testing and electronic monitor services. He says he contacted AB Environmental from Bohemia and they were responding with a vac truck to empty sump and clean up absorbent that was put out. He has already scheduled a line test for the morning.

Update Ed Moore by phone.

Some time later Deputy Chief Reed called back to say about 250 gallons was removed from sump. He also notes that they suspect some may have made it into sewer system as they have been receiving odor calls. They investigated and note odors about 4 blocks away, but are not getting any meter readings of concern.

I also spoke with Dip again. He confirmed sump is empty. He says it appears that leak is from the piping coupling. Piping is flex and he doesn't see a hand valve. He has a tech responding tonight and they will detach line and cap line and stop. Dip says that no recharge occurring. He says they noted some leaking into sump after it was emptied, but that it was from product draining out of pipe at coupling. Absorbent has been picked up.

Deputy Chief Reed called back to say that FD was clearing scene. It's unknown how much leaked into sewer system, but they believe odor issues are related to wind. They expect to get a few calls overnight.

Based on email exchanges, WCHD and DEC will be at location in the morning. jc

2-5-16 Chris Lalak emailed from scene. He says leak was bad. He notes that a flex connector failed and that station estimates 450 gal leaked out of tank top sump. He adds that it mostly soaked into grass and around sump. He is checking drains. jc

2-5-16 met on site with both WCHD and the owner of the station, they have work to do, looks like the siphon bar was originally flex pipe and was replaced with fiberglass by Cumberland before the sale to Singh. a section of flex pipe within the sump failed and about 750 gallons were lost, about 250 were vacced up by AB environmental; Franklin pump and tank expected to return and repair lines. WCHD discussed the need to replace the section of pipe in all 3 sumps and look at the whole piping system. RDB

2-6-16 WCHD reported that the line leak detector failed as well; FIR and WCHD inspection report rec'vd- RDB 2-8-16, The field activity report dated 2/5/2016 stated we need to start the excavation within 3 working day or sooner, but this site will not be mark out by DigNet (New York 811) until Thursday. RDB 2-9-16, Thank you for your request for more time. Your request is granted. We always want you to dig safely. The estimate is that 482 gallons of gasoline are unaccounted for. Please be prepared for a significant excavation from WCHD RDB 2-11-16 emails exchanged; work stopped RDB 2-16-16 request update from WCHD RDB 3-8-16 during meeting with WCHD, Singh, his att, his consultant, Cumby, their consultant and att, taking place in New Rochelle. Closure was denied on spills 14-05322 & 15-01325 and RPs agreed to a scope of work by March 16. RDB 3-30-16, email to WCHD, Have we heard anything on the newest spill from the owner or his representatives? How about Cumby and the two older spills? 14-05322 & 15-01325? RDB 4-29-16 reached out to P Badding to discuss proposed work 5-2-16 discussed the need for immediate remediation of the contaminated soils. RDB 5-11-16 no report submitted RDB 5-16-16- workplan from Badding; approved RDB 5-26-16, I just spoke with Sonny & he has decided to go ahead with the tank removal. Apparently he has High Point Engineering going forward with permitting from the Building Dept. 5-26-16, Tank removal is great, but that does not prevent the need for the excavation of contaminated soils. The building dept would only slow down the installation of new tanks, not the removal of old tanks on contamination. Will you still be moving forward with the remediation? RDB

6-27-16 status email to WCHD

Map Identification Number 33 **CUMBERLAND FARMS 70288**
 635 MAIN STREET

NEW ROCHELLE, NY

Spill Number: 1405322

Close Date:
 TT-Id: 520A-0301-570

MAP LOCATION INFORMATION

Site location mapped by: MANUAL MAPPING (3)
 Approximate distance from property: 798 feet to the SSW

ADDRESS CHANGE INFORMATION

Revised street: 635 MAIN ST
 Revised zip code: 10801

Source of Spill: GASOLINE STATION OR PBS FACILITY
 Notifier Type: Other
 Caller Name:
 DEC Investigator: RDBENDEL

Spiller: CUMBERLAND FARMS 70288
 Notifier Name:
 Caller Agency:
 Contact for more spill info: JOHN

Spiller Phone:
 Notifier Phone:
 Caller Phone:
 Contact Person Phone:

Category: Known petroleum or hazardous material release with minimal potential for fire/explosion (indoors or outdoors), drinking water contamination, or releases to surface waters.
 Class: Willing RP – DEC Field Response – Corrective Action Initiated, Taken Over, or Completed by RP or Other Agency

Spill Date	Date Cleanup Ceased	Cause of Spill	Meets Cleanup Standards		Penalty Recommended	
08/15/2014		EQUIPMENT FAILURE	NO		NO	

Material Spilled	Material Class	Quantity Spilled	Units	Quantity Recovered	Units	Resource(s) Affected
GASOLINE	PETROLEUM	20.00	GALLONS	0.00	GALLONS	

Caller Remarks:

spill to containment/clean up complete

DEC Investigator Remarks:

8-15-14 Spoke with Angela Pimento at CF. She will have John return call to dispatch desk. jm Recv'd callback from Chris Lalak - WCDOH. He has spoken with John. Double wall fiberglass piping from dispensers to tanks. Leak is contained in tanktop sump. System has been shut down at this time until they figure out what they are going to do. They believe they will probably replace lines. Chris says no leak to environment and he will be taking lead. jm

5-15 new spill 15-01325; Phase 2report 10-15-15 email status request sent to WCHD & Cumby RDB 10-22-15, from Cumby In response to the line failure, CFI engaged Island Pump & Tank (IPT) to perform the repairs. In lieu of replacing the product piping, IPT installed a siphon bar on the regular tanks and removed the submersible pump from the regular tank that had the failed product piping. IPT then removed and capped the regular product piping that had failed. The secondary line was tested and the dispenser pans and STP sumps were hydrostatically tested and passed. RDB 2-16 new SPills 15-10746

3-8-16 during meeting with WCHD, Singh, his att, his consultant, Cumby, their consultant and att, taking place in New Rochelle. Closure was denied on spills 14-05322 & 15-01325and RPs agreed to a scope of work by March 16. RDB

Map Identification Number 34



MATTHEWS – UST

38 WALNUT ST

NEW ROCHELLE, NY

Spill Number: 0910796

Close Date:

TT-Id: 520A-0251-134

MAP LOCATION INFORMATION

Site location mapped by: ADDRESS MATCHING
 Approximate distance from property: 1142 feet to the WNW

ADDRESS CHANGE INFORMATION

Revised street: NO CHANGE
 Revised zip code: 10801

Source of Spill: PRIVATE DWELLING
 Notifier Type: Other
 Caller Name:
 DEC Investigator: jbodee

Spiller: WILLIAM MATTHEWS – William Matthews
 Notifier Name:
 Caller Agency:
 Contact for more spill info: AL CIANFLONE

Spiller Phone:
 Notifier Phone:
 Caller Phone:
 Contact Person Phone: (914) 741-5472

Category: Known petroleum or hazardous material release with minimal potential for fire/explosion (indoors or outdoors), drinking water contamination, or releases to surface waters.
 Class: Any Type of RP Including No RP – No DEC Field Response – Corrective Action by Spill Response Not Required

Spill Date	Date Cleanup Ceased	Cause of Spill	Meets Cleanup Standards		Penalty Recommended	
12/17/2009		EQUIPMENT FAILURE	NO		NO	

Material Spilled	Material Class	Quantity Spilled	Units	Quantity Recovered	Units	Resource(s) Affected
#2 FUEL OIL	PETROLEUM	0	GALLONS	0	GALLONS	SOIL

TANK TEST INFORMATION

Tank Number	Tank Size	Tank Test Method	Leak Rate	Gross Leak or Failure
UST	1000	Testing Not Required	0.00	UNKNOWN

Caller Remarks:

REMOVAL OF A 1000 GALLON UST. CONTAMINATED SOIL FOUND CLEAN UP PENDING

DEC Investigator Remarks:

- 1/17/11: Owner and contractor are still awaiting an insurance coverage determination. jod
- 3/4/11: Message sent to NES requesting additional information on the status of this spill. jod
- 2/06/13: Message sent to NES requesting any information they have on this Spill. jod
- 3/06/16: Message sent to NES requesting a response. jod

3/11/16: Email received from NES states: I looked into this and according to our notes, no clean up was ever done here. I don't see any soil manifests in the file, I do see a Deep Green profile sheet filled out by AI but no proof that we brought any dirt there. No checks were given to Deep Green for this dirt. I'm sorry, but it looks as though nothing was done there by NES. jod

Map Identification Number 35 **APT BUILDING** **NEW ROCHELLE, NY** **Spill Number: 1504612** **Close Date:**
 650 MAIN ST TT-Id: 520A-0315-434

MAP LOCATION INFORMATION
 Site location mapped by: ADDRESS MATCHING
 Approximate distance from property: 1150 feet to the SSW

ADDRESS CHANGE INFORMATION
 Revised street: NO CHANGE
 Revised zip code: 10801

Source of Spill: PRIVATE DWELLING Spiller: 650 MAIN ST Spiller Phone:
 Notifier Type: Other Notifier Name:
 Caller Name: Caller Agency: Notifier Phone:
 DEC Investigator: RDBENDEL Contact for more spill info: MATTEL Contact Person Phone: (914) 246-9344

Category: Known petroleum or hazardous material release with minimal potential for fire/explosion (indoors or outdoors), drinking water contamination, or releases to surface waters.

Class: Willing RP – DEC Field Response – Corrective Action Initiated, Taken Over, or Completed by RP or Other Agency

Spill Date	Date Cleanup Ceased	Cause of Spill	Meets Cleanup Standards		Penalty Recommended	
07/30/2015		EQUIPMENT FAILURE	NO		NO	

Material Spilled	Material Class	Quantity Spilled	Units	Quantity Recovered	Units	Resource(s) Affected
#2 FUEL OIL	PETROLEUM	0	GALLONS	0	GALLONS	SEWER

Caller Remarks:

spill to inside basement floor/oil in sumps, piped to sanitary sewer

DEC Investigator Remarks:

7-30-15 Spoke with Carlos. They were doing a PBS insepction and found spill in boiler room. Facility hiring a contractor to clean-up. Carlos says they will check up on it tomorrow. PBS 3-206245

Map Identification Number 36 **CONCRETE FLOORING WITH CRACKS** **Spill Number: 1400277** **Close Date:**
 230 NORTH AVENUE NEW ROCHELLE, NY TT-Id: 520A-0296-835

MAP LOCATION INFORMATION
 Site location mapped by: MANUAL MAPPING (3)
 Approximate distance from property: 1211 feet to the NE

ADDRESS CHANGE INFORMATION
 Revised street: NO CHANGE
 Revised zip code: 10801

Source of Spill: PRIVATE DWELLING Spiller: STERLING SOLUTIONS Spiller Phone:
 Notifier Type: Other Notifier Name: Notifier Phone:
 Caller Name: Caller Agency: Caller Phone:
 DEC Investigator: RDBENDEL Contact for more spill info: FRANK LANZELLI Contact Person Phone: (914) 666-4328

Category: Known or probable release, where, without action, there is a potential for a fire/explosion hazard (indoors or outdoors),
 contamination of drinking water supplies, or significant release to surface waters.
 Class: Willing RP – DEC Field Response – Corrective Action Initiated, Taken Over, or Completed by RP or Other Agency

Spill Date	Date Cleanup Ceased	Cause of Spill	Meets Cleanup Standards	Penalty Recommended
04/08/2014		EQUIPMENT FAILURE	NO	NO

Material Spilled	Material Class	Quantity Spilled	Units	Quantity Recovered	Units	Resource(s) Affected
#2 FUEL OIL	PETROLEUM	0	UNKNOWN	0	UNKNOWN	SOIL

Caller Remarks:

Caller advised unknown amount of oil spilled onto concrete floor with cracks. Clean up is pending.

DEC Investigator Remarks:

4-9-14 Last night I traded voicemails with Jerry. He said that he didn't know anymore than provided to the Hotline and I should talk to Frank in the morning. This morning I spoke to Frank. Location has a 1500 gallon vaulted tank with a remote fill at curb. There is currently some oil in the basement sump. Sump is unplugged and it doesn't appear any was pumped out. Frank doesn't know where oil came from, but vault sounds inaccessible. Frank is trying to contact management company to let them know tank needs to be tested.

Management Company: Sterling Solutions, 914/437-6245, Aurora is Almeida contact Owner: Milka Iwanow, 914/409-6513 jc

4/09/14: Email received this morning from Chris Lalak: Sebastian went to this one and will follow up. It is a block away from my office. The tank in a vaulted AST (1500 gallon from 1931). There is a spill across the floor and in cracks in the floor getting to a sump pump. The sump goes to the sanitary. The spill may have been going on for so time, the super was very vague. The AST is visible except for a small area that sticks into the floor of the vault. The tank is not visibly leaking. Almeida replaced the underground lines with above ground lines recently. The between the tank, the former underground lines, and the

sump is some distance and they will need to excavate the floor. The building has hired Dutchess. Pumping out the tank is not simple. The building has natural gas and oil. job

04-09-14 followup email, After a second look at this one with a plumber,It looks like the old lines might be leaking. The plumber will uncover the old lines. The tank is not being pumped out at this time. The bottom of the tank is visible for the most part. (the plumber went in the vault, before we were there).Possibly, the remote fill is also an issue. They will replace the tank with an unregulated tank. Sebastian will continue to handle the spill. The floor will be opened up tomorrow to investigate. RDB

Map Identification Number 37 **APT COMPLEX** **Spill Number: 1309602** **Close Date:**
 50 GUION PLACE NEW ROCHELLE, NY TT-Id: 520A-0294-293

MAP LOCATION INFORMATION

Site location mapped by: MANUAL MAPPING (3)
 Approximate distance from property: 2102 feet to the NNW

ADDRESS CHANGE INFORMATION

Revised street: NO CHANGE
 Revised zip code: 10801

Source of Spill: COMMERCIAL/INDUSTRIAL Spiller: PROPERTY OWNER Spiller Phone:
 Notifier Type: Other Notifier Name: Notifier Phone:
 Caller Name: Caller Agency: Caller Phone:
 DEC Investigator: RDBENDEL Contact for more spill info: MELVIN Contact Person Phone: (914) 804-4941

Category: Known or probable release, where, without action, there is a potential for a fire/explosion hazard (indoors or outdoors),
 contamination of drinking water supplies, or significant release to surface waters.
 Class: Willing RP – DEC Field Response – Corrective Action Initiated, Taken Over, or Completed by RP or Other Agency

Spill Date	Date Cleanup Ceased	Cause of Spill	Meets Cleanup Standards		Penalty Recommended	
01/02/2014		EQUIPMENT FAILURE	NO		NO	
Material Spilled	Material Class	Quantity Spilled	Units	Quantity Recovered	Units	Resource(s) Affected
#2 FUEL OIL	PETROLEUM	2000	GALLONS	0	GALLONS	IMPERVIOUS SURFACE

Caller Remarks:

in tank room – cleanup pending – crew enr

DEC Investigator Remarks:

1/2/14 – There is a 10K gal. vaulted tank in the basement of the apartment complex. There is about 6 – 7 inches of oil in the basement. It is unknown if there are any floor drains in the basement. The Caller is sending a vac truck and clean up crew to

start clean up. WCDOH is going to inspect the spill. KAB 1-2-14 update from WCHD, Rite way tank maint. Is on site with a vac truck and crew. Spill appears to be contained to the tank room. Delivery made on tuesday. Still not clear if tank or piping leaked. The location is an apartent building that was formerly connected with sound shore hospital. No fumes except in the basement. The building has 11 floors. I am leaving but will follow up tomorrow or next week . lalak, RDB

6/17/16: Gary Giglio from Performer Compliance has contacted Chris Lalak asking what needs to be done to address this open spill. Marc Tschantre from Royal will be working with Gary. Chris Lalak from WCDOH is going to follow up and then update DEC. jod

Map Identification Number 38 **GETTY S/S** **Spill Number: 9003146** **Close Date:**
 381 NORTH AVE NEW ROCHELLE, NY TT-Id: 520A-0191-050

MAP LOCATION INFORMATION

Site location mapped by: MANUAL MAPPING (3)
 Approximate distance from property: 2616 feet to the N

ADDRESS CHANGE INFORMATION

Revised street: NO CHANGE
 Revised zip code: 10801

Source of Spill: GASOLINE STATION OR PBS FACILITY Spiller: GETTY Spiller Phone:
 Notifier Type: DEC Notifier Name: Notifier Phone:
 Caller Name: WADSWORTH Caller Agency: DEC Caller Phone: (914) 255-5453
 DEC Investigator: kabrowne Contact for more spill info: Contact Person Phone:

Category: Known or probable release, where, without action, there is a potential for a fire/explosion hazard (indoors or outdoors), contamination of drinking water supplies, or significant release to surface waters.

Class: Willing RP – DEC Field Response – Corrective Action Initiated, Taken Over, or Completed by RP or Other Agency

Spill Date	Date Cleanup Ceased	Cause of Spill	Meets Cleanup Standards	Penalty Recommended
06/18/1990		EQUIPMENT FAILURE	NO	NO

Material Spilled	Material Class	Quantity Spilled	Units	Quantity Recovered	Units	Resource(s) Affected
GASOLINE	PETROLEUM	0	GALLONS	0	GALLONS	SOIL
MTBE (METHYL-TERT-BUTYL ETHER)	HAZARDOUS MATERIAL	0	UNKNOWN	0	UNKNOWN	SOIL

The following tank was deleted from the reported data. Data reflects last reported information.

TANK TEST INFORMATION

Tank Number	Tank Size	Tank Test Method	Leak Rate	Gross Leak or Failure
1	1000	Unknown	0.00	UNKNOWN

Caller Remarks:

CONTAMINATED SOIL WAS FOUND DURING A TANK REMOVAL TYREE ORG.IS REMOVING SIX 2K AND TWO 550 GAL TANKS FLOATING PRODUCT WAS SEEN ON THE GROUNDWATER

DEC Investigator Remarks:

Prior to Sept, 2004 data translation this spill Lead_DEC Field was O'DEE 09/09/97 LETTER SENT; A REMEDIAL ACTION PLAN IS REQUIRED AT THIS

SITE;

07/12/04 REFER TO SPILL 04-00912. NFA THIS SPILL NUMBER. jbo

01/03/2008--spill reopened (previously closed in error); system shutdown request denied

NOTE files prior to spill being re-opened apparently thrown out during summer 2007 purge of closed spills

5/21/12 - A supplement soil investigation will be conducted on the site in the area of high groundwater contamination. KAB

5-29-2014: Met with Getty. A remedial action plan for BioSolve injection followed by vac truck extraction was submitted April 7, 2014. RDB

6-10-15 met with Antea and Getty to discuss;this site has 3 open spills; RAP was approved, pilot test revealed that injection would not work; plan to continue monitoing and eval the MW10 -RDB

06-25-15' on 6/24/15 we returned to the site to check on MW-10. The technician measured 0.02 feet of product in MW-10, and bailed out 10 gallons of groundwater from the well, into an on-site purge drum. After bailing he measured again and there was no recordable product. We are scheduled to return to the site this Wednesday 7/1/15 to check the well again and will update you. First and second quarter 2015 results submitted 8-6-15, email; Good Afternoon Dan, we returned to monitor MW-10 on 7/15/15 and 7/22/15. On both dates the field tech measured 0.01 feet of product with a thin film or sheen on the water line in the bailer. It seems that the thin film or sheen of product is coating the probe and giving the 0.01' reading. We have discontinued the weekly monitoring of well MW-10 as this site is due for Quarterly sampling in August 2015 (this month), and we will again check the well during the sampling event. Thank you. RDB 11-19-15 3qtr results submitted RDB 11-20-15, response, Bio solve not being done. The site still have blips of free product. What frequency is the gauging and monitoring for free product? Is it only quarterly? Something more needs to be done at this site. RDB 11-24-15, Yes, we still see blips of product in MW-10, and they bail it out into an on-site drum. We performed weekly visits from roughly June through August, then switched back to quarterly visits starting in August. I agree, and I will talk to Antea about this. RDB 12-2-15 meet with Antea Getty; numbers still a problem: request monthly vaccing and quarterly sampling- RDB

NYSDEC FALL 1998 MTBE SURVEY INFORMATION FOR 9003146

Maximum MTBE concentration: 207000.0 PPB
BTEX offsite: No

Current MTBE concentration: 25000.0 PPB

Source of MTBE		Number of private drinking water wells impacted: 0
Steel Underground Storage Tank	- X	Number of public water supply wells impacted: 0
Fiberglass Underground Tank	-	Number of private drinking water wells impacted: 0
Aboveground Storage Tank	-	Number of replacement wells drilled: 0
Piping	- X	Number of water main extensions: 0
Source not identified	-	Number of water main hookups: 0
Other source	-	Number of residences provided w/ bottled water: 0
		Number of people affected: 0

Indoor Air Impacts : No
 Aquifer Impacts : No

Ongoing remediation: No

Monitoring Frequency
 Monthly - Quarterly - X Semi-annual - Annual - Other -

Remedial Action used
 No Action -

Groundwater		Soil	
Pump and Treat	-	Soil Vapor extraction	-
Air sparging	-	Excavation and disposal	-
Bioreactor	-	Bioremediation	-
Natural attenuation	-	Low temp thermal desorption	-
Oxygen injection	-	Oxygen injection	-
Biosparging	-	Other	-
Dual phase extraction	-		
Other	-		

Under investigation: No
 Dept. of Health involvement: No

 Dept. of Health Remarks: No remarks given for this spill

General Remarks: No remarks given for this spill

THE FOLLOWING ACTIVE SPILLS FOR THIS CATEGORY WERE REPORTED BETWEEN 1/4 MILE AND 1/2 MILE SEARCH RADIUS FROM THE SUBJECT ADDRESS. THESE SPILLS WERE REPORTED TO BE LESS THAN 100 UNITS IN QUANTITY AND CAUSED BY: EQUIPMENT FAILURE, HUMAN ERROR, TANK OVERFILL, DELIBERATE SPILL, TRAFFIC ACCIDENT, HOUSEKEEPING, ABANDONED DRUM, VANDALISM, OR STORMS. THESE SPILLS ARE NEITHER MAPPED NOR PROFILED IN THIS REPORT.

FACILITY ID	FACILITY NAME	STREET	CITY
1500015	ST GABRIEL HIGH SCHOOL	50 WASHINGTON AVE	NEW ROCHELLE
1107221	SOIL	12 LOCUST AVE	NEW ROCHELLE
1111060	WECKESSER – UST	94 PINTARD AVE	NEW ROCHELLE
1108134	PVT DWELLING	7 JONES ST	NEW ROCHELLE
9608233	CALABARO SERVICE CENTER	92 ROCKDALE ROAD	NEW ROCHELLE
0806665	FRANZE – LEAKING UST	81 WOODLAND AVE	NEW ROCHELLE



CLOSED STATUS TANK FAILURES IDENTIFIED WITHIN 1/2 MILE SEARCH RADIUS

PLEASE NOTE: * Compass directions can vary substantially for sites located very close to the subject property address.

Map Identification Number 39 **NYNEX LOCATION** **NEW ROCHELLE, NY** **Spill Number: 9708146** **Close Date: 10/10/1997**
 342 HUEGNOT ST TT-Id: 520A-0196-453

MAP LOCATION INFORMATION

Site location mapped by: MANUAL MAPPING (3)
 Approximate distance from property: 181 feet to the SSE*

ADDRESS CHANGE INFORMATION

Revised street: 342 HUGUENOT ST
 Revised zip code: 10801

Source of Spill: COMMERCIAL/INDUSTRIAL Spiller: RICH KALISTA – BELL ATLANTIC Spiller Phone:
 Notifier Type: Other Notifier Name: EMPLOYEE Notifier Phone:
 Caller Name: VICKY NORRIS Caller Agency: PAPITTO CONSTRUCTION CO Caller Phone: (914) 793-5200
 DEC Investigator: tdghiosa Contact for more spill info: TOM MUFF Contact Person Phone: (914) 449-5321

Category: Known petroleum or hazardous material release with minimal potential for fire/explosion (indoors or outdoors), drinking water contamination, or releases to surface waters.

Class: Willing RP – No DEC Field Response – Corrective Action Initiated or Completed by RP or Other Agency

Spill Date	Date Cleanup Ceased	Cause of Spill	Meets Cleanup Standards		Penalty Recommended	
10/10/1997		TANK FAILURE	YES		NO	

Material Spilled	Material Class	Quantity Spilled		Quantity Recovered		Resource(s) Affected
		Units		Units		
#2 FUEL OIL	PETROLEUM	0	GALLONS	0	GALLONS	SOIL

Caller Remarks:

DOING AN UPGRADE FOR A NYNEX LOCATION AND REMOVING 2 UNDERGROUND TANKS FROM A BASEMENT – TANKS WERE ENCASED BY SAND & WHEN REMOVED THE SAND WAS CONTAMINATED – THEY HAVE REMOVED SAND.

DEC Investigator Remarks:

Prior to Sept, 2004 data translation this spill Lead_DEC Field was GHIOSAY

Map Identification Number 40 **VACANT LOT** **Spill Number: 0510542** **Close Date: 03/15/2006**
 **HUGUENOT ST/DIVISION ST** **NEW ROCHELLE, NY** **TT-Id: 520A-0188-772**

MAP LOCATION INFORMATION
 Site location mapped by: ADDRESS MATCHING
 Approximate distance from property: 495 feet to the NE

ADDRESS CHANGE INFORMATION
 Revised street: NO CHANGE
 Revised zip code: 10801

Source of Spill: PRIVATE DWELLING Spiller: STEVE GRENS – VACANT LOT Spiller Phone: (914) 806-5650
 Notifier Type: Other Notifier Name: BECKY KINAL Notifier Phone: (914) 922-2362
 Caller Name: BECKY KINAL Caller Agency: AKRF Caller Phone: (914) 922-2362
 DEC Investigator: JBODee Contact for more spill info: STEVE GRENS Contact Person Phone: (914) 806-5650

Category: Known petroleum or hazardous material release with minimal potential for fire/explosion (indoors or outdoors), drinking water contamination, or releases to surface waters.
 Class: Willing RP – No DEC Field Response – Corrective Action Initiated or Completed by RP or Other Agency

Spill Date	Date Cleanup Ceased	Cause of Spill	Meets Cleanup Standards		Penalty Recommended	
12/08/2005		TANK FAILURE	YES		NO	

Material Spilled	Material Class	Quantity Spilled	Units	Quantity Recovered	Units	Resource(s) Affected
#2 FUEL OIL	PETROLEUM	0	GALLONS	0	GALLONS	SOIL

Caller Remarks:

Tank removal, tank size 1000 gallons.

DEC Investigator Remarks:

March 15, 2006: BROOKSIDE ENVIRONMENTAL DISPOSED OF LUST AND 5.62 TONS OF CONTAMINATED SOIL. CLOSURE REPORT RECEIVED FROM AKRF. BASED UPON INFORMATION PROVIDED TO DEC, NO FURTHER ACTION IS REQUIRED AT THIS TIME. jod

Map Identification Number 41 **66 MEMORIAL BLVD** **Spill Number: 0002907** **Close Date: 10/24/2000**
 **66 MEMORIAL BLVD** **NEW ROCHELLE, NY** **TT-Id: 520A-0207-640**

MAP LOCATION INFORMATION
 Site location mapped by: MANUAL MAPPING (4)
 Approximate distance from property: 781 feet to the NNE

ADDRESS CHANGE INFORMATION
 Revised street: NO CHANGE
 Revised zip code: NO CHANGE

Source of Spill: COMMERCIAL/INDUSTRIAL Spiller: UNKNOWN – Unknown Spiller Phone:
 Notifier Type: Citizen Notifier Name: REFUSED Notifier Phone: (000) 000-0000
 Caller Name: REFUSED Caller Agency: CITIZEN Caller Phone: (000) 000-0000 ext. 0
 ext: 0
 DEC Investigator: WCHD Contact for more spill info: CALLER Contact Person Phone:

Category: Known petroleum or hazardous material release with minimal potential for fire/explosion (indoors or outdoors), drinking water contamination, or releases to surface waters.
 Class: Willing RP – DEC Field Response – Corrective Action Initiated, Taken Over, or Completed by RP or Other Agency

Spill Date	Date Cleanup Ceased	Cause of Spill	Meets Cleanup Standards	Penalty Recommended
06/08/2000		TANK FAILURE	YES	NO

Material Spilled	Material Class	Quantity Spilled	Units	Quantity Recovered	Units	Resource(s) Affected
#2 FUEL OIL	PETROLEUM	10.00	GALLONS	10.00	GALLONS	SOIL

Caller Remarks:


caller reporting a spill of material from a tank being hit while excavating land for a basement. no callback is necessary
 caller is anonymous. clena up is being done at this time.

DEC Investigator Remarks: DEC INVESTIGATOR REMARKS NOT AVAILABLE FOR THIS SPILL ACCORDING TO THE LAST UPDATE.

The following DEC Investigator Remarks were available prior to 1/1/2002:

06/08/2000 CONTACTED B. MCDONALD (WCHD); WCHD TO INSPECT.

10/24/2000 LETTER SENT TO AKRF, INC. BY S. GOREAU (WCDOH); CLOSURE REPORT REVIEWED. WCDOH REQUIRES NO FURTHER ACTION.

Map Identification Number 42  **EXXON S/S**
 635 MAIN STREET

NEW ROCHELLE, NY

Spill Number: 9206930

Close Date: 03/11/2005
 TT-Id: 520A-0196-023

MAP LOCATION INFORMATION

Site location mapped by: MANUAL MAPPING (3)
 Approximate distance from property: 798 feet to the SSW

ADDRESS CHANGE INFORMATION

Revised street: NO CHANGE
 Revised zip code: 10801

Source of Spill: GASOLINE STATION OR PBS FACILITY Spiller: EXXON Spiller Phone: (516) 876-4660
 Notifier Type: Other Notifier Name: Notifier Phone:
 Caller Name: JOLU DAWANTI Caller Agency: UNICO ENVIRON. Caller Phone:
 DEC Investigator: WXWADSWO Contact for more spill info: Contact Person Phone:

Category: Known petroleum or hazardous material release with minimal potential for fire/explosion (indoors or outdoors), drinking water contamination, or releases to surface waters.
 Class: Willing RP – DEC Field Response – Corrective Action Initiated, Taken Over, or Completed by RP or Other Agency

Spill Date	Date Cleanup Ceased	Cause of Spill	Meets Cleanup Standards		Penalty Recommended	
09/16/1992		TANK FAILURE	NO		NO	

Material Spilled	Material Class	Quantity Spilled		Quantity Recovered		Resource(s) Affected
		Units		Units		
GASOLINE	PETROLEUM	0	UNKNOWN	0	UNKNOWN	SOIL

Caller Remarks:

DURING TANK REMOVAL CONTAMINATED SOIL DISCOVERED WILL TEST

DEC Investigator Remarks:

Prior to Sept, 2004 data translation this spill Lead_DEC Field was WADSWORTH

3/11/05 per contractors report 7 tanks removes all in good condition (no evidence of holes or cracks; no detect in post excavation samples—close

Map Identification Number 43 **NEW ROCHELLE PUBLIC LIBR.** **Spill Number: 9111450** **Close Date: 02/06/1992**
 **MEMORIAL HIGHWAY** **NEW ROCHELLE, NY** **TT-Id: 520A-0206-270**

MAP LOCATION INFORMATION
 Site location mapped by: MANUAL MAPPING (3)
 Approximate distance from property: 853 feet to the NE

ADDRESS CHANGE INFORMATION
 Revised street: NO CHANGE
 Revised zip code: NO CHANGE

Source of Spill: COMMERCIAL VEHICLE Spiller: CITY OF NEW ROCHELLE Spiller Phone:
 Notifier Type: Fire Department Notifier Name: Notifier Phone:
 Caller Name: WILLIAM STONE Caller Agency: DEPUTY FIRE CHIEF Caller Phone: (914) 632-6701
 DEC Investigator: tdghiosa Contact for more spill info: Contact Person Phone:

Spill Date	Date Cleanup Ceased	Cause of Spill	Meets Cleanup Standards		Penalty Recommended	
02/06/1992	06/18/1953	TANK FAILURE	UNKNOWN		NO	
Material Spilled	Material Class	Quantity Spilled	Units	Quantity Recovered	Units	Resource(s) Affected
GASOLINE	PETROLEUM	30.00	GALLONS	0.00	GALLONS	SOIL

Caller Remarks:

SOME ON PAVEMENT,SOME IN STORM DRAIN F.D.HAZMAT USED SORBENT TO CONTAIN AND VENTED BUILDING SPOKE WITH DEP. CHIEF STONE

DEC Investigator Remarks:

Prior to Sept, 2004 data translation this spill Lead_DEC Field was GHIOSAY

Map Identification Number 44 **COMMERCIAL BUILDING** **Spill Number: 9110835** **Close Date: 03/10/1992**
 507 MAIN STREET NEW ROCHELLE, NY TT-Id: 520A-0195-986

MAP LOCATION INFORMATION
 Site location mapped by: MANUAL MAPPING (4)
 Approximate distance from property: 882 feet to the ENE

ADDRESS CHANGE INFORMATION
 Revised street: NO CHANGE
 Revised zip code: 10801

Source of Spill: COMMERCIAL/INDUSTRIAL Spiller: EPHRAIM ASSOC. Spiller Phone: (212) 472-8567
 Notifier Type: Local Agency Notifier Name: Notifier Phone:
 Caller Name: MARVIN KAPUS Caller Agency: MASTER BLDG. INSP. Caller Phone: (914) 738-1351
 DEC Investigator: TAYLOR Contact for more spill info: Contact Person Phone:

Spill Date	Date Cleanup Ceased	Cause of Spill	Meets Cleanup Standards		Penalty Recommended	
01/17/1992	02/06/1992	TANK FAILURE	UNKNOWN		NO	
Material Spilled	Material Class	Quantity Spilled	Units	Quantity Recovered	Units	Resource(s) Affected
#2 FUEL OIL	PETROLEUM	0	UNKNOWN	0	UNKNOWN	SOIL

Caller Remarks:

BANK AGREEMENT ASSESMENT REVEALED 1K #2 FUEL TANK 12 IN CONCRETE REMAINDER A/G IN BRICK VAULT TANK PULLED TODAY WITH ONE HOLE IN BOTTOM CONCRETE SLAB NOT CRACKED WILL PULL AND INSPECT ON MONDAY

DEC Investigator Remarks: NO DEC INVESTIGATOR REMARKS GIVEN FOR THIS SPILL.

Map Identification Number 45 **CITIZEN** **Spill Number: 8708588** **Close Date: 11/28/1989**
 33 GROVE ST NEW ROCHELLE, NY TT-Id: 520A-0200-242

MAP LOCATION INFORMATION
 Site location mapped by: ADDRESS MATCHING
 Approximate distance from property: 939 feet to the WNW

ADDRESS CHANGE INFORMATION
 Revised street: 33 GROVE AVE
 Revised zip code: 10801

Source of Spill: PRIVATE DWELLING Spiller: Spiller Phone: (914) 654-2213
 Notifier Type: Fire Department Notifier Name: Notifier Phone:
 Caller Name: Caller Agency: Caller Phone:
 DEC Investigator: tdghiosa Contact for more spill info: Contact Person Phone:

Spill Date	Date Cleanup Ceased	Cause of Spill	Meets Cleanup Standards		Penalty Recommended	
01/07/1988	11/28/1989	TANK FAILURE	UNKNOWN		NO	

Material Spilled	Material Class	Quantity Spilled	Units	Quantity Recovered	Units	Resource(s) Affected
#2 FUEL OIL	PETROLEUM	550.00	GALLONS	0.00	GALLONS	SOIL

Caller Remarks:

TANK RUPTURE IN CITIZEN'S BASEMENT. TANK TO BE EMPTIED.

DEC Investigator Remarks:

Prior to Sept, 2004 data translation this spill Lead_DEC Field was GHIOSAY

Map Identification Number 46 **BELIVE HOME**
 20 PINE STREET

NEW ROCHELLE, NY

Spill Number: 0500819

Close Date: 05/22/2005
 TT-Id: 520A-0190-241

MAP LOCATION INFORMATION
 Site location mapped by: ADDRESS MATCHING
 Approximate distance from property: 1003 feet to the SW

ADDRESS CHANGE INFORMATION
 Revised street: NO CHANGE
 Revised zip code: 10801

Source of Spill: PRIVATE DWELLING
 Notifier Type: Other
 Caller Name: NICKY RICKETTS
 DEC Investigator: JBODee

Spiller: JOHN BELIVE – BELIVE HOME
 Notifier Name: NICKY RICKETTS
 Caller Agency: NORTHEAST ENVIORMENTAL
 Contact for more spill info: JOHN BELIVE

Spiller Phone: (914) 253-8449
 Notifier Phone: (914) 777-1930
 Caller Phone: (914) 777-1930
 Contact Person Phone: (914) 253-8449

Category: Known petroleum or hazardous material release with minimal potential for fire/explosion (indoors or outdoors), drinking water contamination, or releases to surface waters.
 Class: Willing RP – No DEC Field Response – Corrective Action Initiated or Completed by RP or Other Agency

Spill Date	Date Cleanup Ceased	Cause of Spill	Meets Cleanup Standards		Penalty Recommended	
04/20/2005		TANK FAILURE	YES		NO	

Material Spilled	Material Class	Quantity Spilled	Units	Quantity Recovered	Units	Resource(s) Affected
#2 FUEL OIL	PETROLEUM	0	GALLONS	0	GALLONS	GROUNDWATER

Caller Remarks:

550 gallon , found holes and contaminated soil:

DEC Investigator Remarks:

05/22/05 PREVIOUSLY REPORTED TTF IS 04-13182. NORTHEAST ENVIRONMENTAL DISPOSED OF LUST AND 34.56 TONS OF CONTAMINATED SOIL. BASED UPON THE CLOSURE INFORMATION SUBMITTED TO DEC, NO FURTHER ACTION IS REQUIRED AT THIS TIME. jod

Map Identification Number 47 **DIIORGI HOME**
 47 WARREN STREET

NEW ROCHELLE, NY

Spill Number: 0500295

Close Date: 08/28/2005
 TT-Id: 520A-0190-239

MAP LOCATION INFORMATION
 Site location mapped by: ADDRESS MATCHING
 Approximate distance from property: 1061 feet to the NW

ADDRESS CHANGE INFORMATION
 Revised street: NO CHANGE
 Revised zip code: 10801

Source of Spill: PRIVATE DWELLING Spiller: ANTHONY DIIORGI – DIIORGI HOME Spiller Phone:
 Notifier Type: Other Notifier Name: MARIA COLUMBO Notifier Phone: (914) 633-3535
 Caller Name: MARIA COLUMBO Caller Agency: HBHC OIL Caller Phone: (914) 633-3535
 DEC Investigator: JBODee Contact for more spill info: ANTHONY DIIORGI Contact Person Phone:

Category: Known or probable release, where, without action, there is a potential for a fire/explosion hazard (indoors or outdoors),
 contamination of drinking water supplies, or significant release to surface waters.
 Class: Willing RP – No DEC Field Response – Corrective Action Initiated or Completed by RP or Other Agency

Spill Date	Date Cleanup Ceased	Cause of Spill	Meets Cleanup Standards		Penalty Recommended	
04/07/2005		TANK FAILURE	YES		NO	


Material Spilled	Material Class	Quantity Spilled	Units	Quantity Recovered	Units	Resource(s) Affected
#2 FUEL OIL	PETROLEUM	0	GALLONS	0	GALLONS	GROUNDWATER

Caller Remarks:

SHE WILL CALLL BACK WITH MORE INFO:

DEC Investigator Remarks:

August 28, 2005: GC RELIABLE REMOVED LUST AND CONTAMINATED SOIL. NORTHEAST ENVIRONMENTAL DISPOSED OF 18 DRUMS OF SOIL. BASED UPON INFORMATION PROVIDED TO DEC, NO FURTHER ACTION IS REQUIRED AT THIS TIME. jod

Map Identification Number 48 **CATHOLIC NEWS PUBLISHING** **Spill Number: 0503023** **Close Date: 08/28/2005**
 210 NORTH AVE NEW ROCHELLE, NY TT-Id: 520A-0190-244

MAP LOCATION INFORMATION
 Site location mapped by: MANUAL MAPPING (4)
 Approximate distance from property: 1236 feet to the ENE

ADDRESS CHANGE INFORMATION
 Revised street: NO CHANGE
 Revised zip code: 10801

Source of Spill: INSTITUTIONAL, EDUC, GOV, OTHER Spiller: MYLES RIDDER – CATHOLIC NEWS PUBLISHING Spiller Phone: (914) 632-1220
 Notifier Type: Other Notifier Name: NICKY RICKETTS Notifier Phone: (914) 777-1930
 Caller Name: NICKY RICKETTS Caller Agency: NORTHEAST ENVIORMENTAL Caller Phone: (914) 777-1930
 DEC Investigator: JBODee Contact for more spill info: MYLES RIDDER Contact Person Phone: (914) 632-1220

Category: Known or probable release, where, without action, there is a potential for a fire/explosion hazard (indoors or outdoors),
 contamination of drinking water supplies, or significant release to surface waters.
 Class: Willing RP – No DEC Field Response – Corrective Action Initiated or Completed by RP or Other Agency

Spill Date	Date Cleanup Ceased	Cause of Spill	Meets Cleanup Standards		Penalty Recommended	
06/13/2005		TANK FAILURE	NO		NO	
Material Spilled	Material Class	Quantity Spilled	Units	Quantity Recovered	Units	Resource(s) Affected
#2 FUEL OIL	PETROLEUM	0	GALLONS	0	GALLONS	GROUNDWATER

Caller Remarks:

1000 GALLON TANK AND HOLES IN TANK

DEC Investigator Remarks:

August 28, 2005: NORTHEAT DISPOSED OF LUST AND 48.90 TONS OF CONTAMINATED SOIL. BASED UPON INFORMATION PROVIDED TO DEC, NO FURTHER ACTION IS REQUIRED AT THIS TIME. jod

Map Identification Number 49 **KAGEL HOME** **Spill Number: 0513684** **Close Date: 03/09/2006**
 99 UNION AVE NEW ROCHELLE, NY TT-Id: 520A-0188-791

MAP LOCATION INFORMATION

Site location mapped by: ADDRESS MATCHING
 Approximate distance from property: 1270 feet to the WNW

ADDRESS CHANGE INFORMATION

Revised street: NO CHANGE
 Revised zip code: 10801

Source of Spill: PRIVATE DWELLING Spiller: ANDREW KAGEL – KAGEL HOME Spiller Phone: (914) 403-2881
 Notifier Type: Other Notifier Name: NICKY RICKETTS Notifier Phone: (914) 777-1930
 Caller Name: NICKY RICKETTS Caller Agency: NORTHEAST ENVIORMENTAL Caller Phone: (914) 777-1930
 DEC Investigator: JBODee Contact for more spill info: ANDREW KAGEL Contact Person Phone: (914) 403-2881

Category: Known petroleum or hazardous material release with minimal potential for fire/explosion (indoors or outdoors), drinking water contamination, or releases to surface waters.

Class: Willing RP – No DEC Field Response – Corrective Action Initiated or Completed by RP or Other Agency

Spill Date	Date Cleanup Ceased	Cause of Spill	Meets Cleanup Standards		Penalty Recommended	
02/27/2006	03/06/2006	TANK FAILURE	NO		NO	
Material Spilled	Material Class	Quantity Spilled	Units	Quantity Recovered	Units	Resource(s) Affected
#2 FUEL OIL	PETROLEUM	0	GALLONS	0	GALLONS	SOIL

Caller Remarks:


55o gallon tank had holes and found contaminated soil;

DEC Investigator Remarks:

Homeowner waiting on proposal from N.E. to finish job.

3/6/06 Northeast Environmental reported that the tank was removed along with eight drums of petroleum impacted soil. NFA.

TG

Map Identification Number 50 **100-102 UNION AVENUE**
 100-102 UNION AVENUE

NEW ROCHELLE, NY

Spill Number: 9608199

Close Date: 11/08/1996
 TT-Id: 520A-0196-672

MAP LOCATION INFORMATION

Site location mapped by: MANUAL MAPPING (3)
 Approximate distance from property: 1286 feet to the WNW

ADDRESS CHANGE INFORMATION

Revised street: 100 UNION AVE
 Revised zip code: 10801

Source of Spill: INSTITUTIONAL, EDUC, GOV, OTHER
 Notifier Type: Responsible Party
 Caller Name: DWANE MONACO
 DEC Investigator: tdghiosa

Spiller: LJ NJ ASSOC - 100-102 UNION AVENUE
 Notifier Name: DWANE MONACO
 Caller Agency: AMER ENVIRO TECHNOLOGY
 Contact for more spill info: LJ NJ ASSOC

Spiller Phone: (914) 636-7297
 Notifier Phone: (914) 592-3132
 Caller Phone: (914) 592-3132
 Contact Person Phone: (914) 636-7297

Category: Known petroleum or hazardous material release with minimal potential for fire/explosion (indoors or outdoors), drinking water contamination, or releases to surface waters.

Class: Willing RP - No DEC Field Response - Corrective Action Initiated or Completed by RP or Other Agency

Spill Date	Date Cleanup Ceased	Cause of Spill	Meets Cleanup Standards		Penalty Recommended	
10/01/1996		TANK FAILURE	YES		NO	
Material Spilled	Material Class	Quantity Spilled	Units	Quantity Recovered	Units	Resource(s) Affected
#2 FUEL OIL	PETROLEUM	0	GALLONS	0	GALLONS	SOIL

Caller Remarks:

caller pulled tank and found contaminated soil.

DEC Investigator Remarks:

Prior to Sept, 2004 data translation this spill Lead_DEC Field was GHIOSAY 11/08/96 LETTER SENT BASED ON CLOSURE REPORT NFA

Map Identification Number 51 **RESIDENCE** **Spill Number: 0510555** **Close Date: 03/28/2006**
 79 WARREN ST NEW ROCHELLE, NY TT-Id: 520A-0188-773

MAP LOCATION INFORMATION

Site location mapped by: ADDRESS MATCHING
 Approximate distance from property: 1315 feet to the NW

ADDRESS CHANGE INFORMATION

Revised street: NO CHANGE
 Revised zip code: 10801

Source of Spill: PRIVATE DWELLING Spiller: ISHMAL GALVIN – RESIDENCE Spiller Phone: (914) 224-3193
 Notifier Type: Other Notifier Name: MIKE GRAZIANO Notifier Phone: (914) 403-6768
 Caller Name: IRENE GRAZINO Caller Agency: GRAZI 1 INC Caller Phone: (845) 278-9600
 DEC Investigator: JBODee Contact for more spill info: ISHMAL GALVIN Contact Person Phone: (914) 224-3193

Category: Known petroleum or hazardous material release with minimal potential for fire/explosion (indoors or outdoors), drinking water contamination, or releases to surface waters.

Class: Willing RP – No DEC Field Response – Corrective Action Initiated or Completed by RP or Other Agency

Spill Date	Date Cleanup Ceased	Cause of Spill	Meets Cleanup Standards		Penalty Recommended	
12/08/2005		TANK FAILURE	YES		NO	


Material Spilled	Material Class	Quantity Spilled	Units	Quantity Recovered	Units	Resource(s) Affected
#2 FUEL OIL	PETROLEUM	0	GALLONS	0	GALLONS	SOIL

Caller Remarks:

Tank removal, tank size 550 gallons

DEC Investigator Remarks:

March 28, 2006: GRAZI-1 CORP DISPOSED OF LUST AND 67.95 TONS OF CONTAMINATED SOIL. BASED UPON INFORMATION PROVIDED TO DEC, NO FURTHER ACTION IS REQUIRED AT THIS TIME. jod

Map Identification Number 52 @
 60 WALNUT STREET

NEW ROCHELLE, NY

Spill Number: 0502010

Close Date: 07/17/2005
 TT-Id: 520A-0190-242

MAP LOCATION INFORMATION
 Site location mapped by: MANUAL MAPPING (3)
 Approximate distance from property: 1331 feet to the WNW

ADDRESS CHANGE INFORMATION
 Revised street: NO CHANGE
 Revised zip code: 10801

Source of Spill: PRIVATE DWELLING
 Notifier Type: Other
 Caller Name: NICKY RICKETTS
 DEC Investigator: JBODee

Spiller: MR. GALLERO
 Notifier Name: NICKY RICKETTS
 Caller Agency: NORTHEAST ENVIORMENTAL
 Contact for more spill info: MR. GALLERO

Spiller Phone: (914) 469-7160
 Notifier Phone: (914) 777-1930
 Caller Phone: (914) 777-1930
 Contact Person Phone: (914) 469-7160

Category: Known or probable release, where, without action, there is a potential for a fire/explosion hazard (indoors or outdoors),
 contamination of drinking water supplies, or significant release to surface waters.
 Class: Willing RP - No DEC Field Response - Corrective Action Initiated or Completed by RP or Other Agency

Spill Date	Date Cleanup Ceased	Cause of Spill	Meets Cleanup Standards		Penalty Recommended	
05/19/2005		TANK FAILURE	YES		NO	


Material Spilled	Material Class	Quantity Spilled	Units	Quantity Recovered	Units	Resource(s) Affected
#2 FUEL OIL	PETROLEUM	0	GALLONS	0	GALLONS	GROUNDWATER

Caller Remarks:

1000 GALLON TANK HAD HOLES IN IT:

DEC Investigator Remarks:

July 17, 2005: NORTHEAST ENVIRONMENTAL DISPOSED OF LUST AND 33.65 TONS OF CONTAMINATED SOIL. BASED UPON INFORMATION PROVIDED TO DEC, NO FURTHER ACTION IS REQUIRED AT THIS TIME. jod

Map Identification Number 53 @
 50 WASHINGTON AVE
 50 WASHINGTON AVE

NEW ROCHELLE, NY

Spill Number: 0305820

Close Date: 12/23/2003
 TT-Id: 520A-0199-150

MAP LOCATION INFORMATION
 Site location mapped by: ADDRESS MATCHING
 Approximate distance from property: 1348 feet to the NNW

ADDRESS CHANGE INFORMATION
 Revised street: 50 WASHINGTON AVE
 Revised zip code: 10801

Source of Spill: COMMERCIAL/INDUSTRIAL	Spiller: UNKNOWN – Unknown	Spiller Phone:
Notifier Type: Responsible Party	Notifier Name: SAME	Notifier Phone:
Caller Name: JEN KRAY	Caller Agency: NORTHEAST ENVIROMENTAL	Caller Phone: (914) 777-1930
DEC Investigator: WCHD	Contact for more spill info: MIGEL ROSARIO	Contact Person Phone: (914) 632-0211

Category: Known or probable release, where, without action, there is a potential for a fire/explosion hazard (indoors or outdoors), contamination of drinking water supplies, or significant release to surface waters.
 Class: Willing RP – DEC Field Response – Corrective Action Initiated, Taken Over, or Completed by RP or Other Agency

Spill Date	Date Cleanup Ceased	Cause of Spill	PBS # Involved	Meets Cleanup Standards	Penalty Recommended
09/02/2003		TANK FAILURE	3-058122	YES	NO

Material Spilled	Material Class	Quantity Spilled		Quantity Recovered		Resource(s) Affected
		Units		Units		
#2 FUEL OIL	PETROLEUM	0	GALLONS	0	GALLONS	SOIL

Caller Remarks:

ST GABRIELS CHURCH – FR PATRICK MCNAMARA WOULD LIKE A CALL HE CAN BE REACHED AT 914-632-0211 THE CHURCH IS RESPONSIBLE FOR THE SPILL

DEC Investigator Remarks:

Prior to Sept, 2004 data translation this spill Lead_DEC Field was WCHD-SCHNEIDER 12/12/03 PREVIOUSLY REPORTED AS SPILL 03-02359.

12/26/03: Letter sent to Fr. Patrick V. McNamara, St Gabriel Church-Archdiocese NY from Wayne Schneider, WCDOH dated 23Dec2003. Closure report has been reviewed. WCDOH recommends NFAA at this time.

Map Identification Number 54 **JASON PARTNERS LTD**
 675 MAIN ST

NEW ROCHELLE, NY

Spill Number: 0211105

Close Date: 03/26/2003
 TT-Id: 520A-0191-773

MAP LOCATION INFORMATION

Site location mapped by: ADDRESS MATCHING
 Approximate distance from property: 1420 feet to the SSW

ADDRESS CHANGE INFORMATION

Revised street: NO CHANGE
 Revised zip code: 10801

Source of Spill: COMMERCIAL/INDUSTRIAL Spiller: JAMIE MIZRAHI – JASON PARTNERS LTD Spiller Phone: (914) 682-6664
 Notifier Type: Other Notifier Name: PAULA CORONEL Notifier Phone: (914) 747-9714
 Caller Name: PAULA CORONEL Caller Agency: ELITE TANK TESTING Caller Phone: (914) 747-9741
 DEC Investigator: WCHD Contact for more spill info: JAMIE MIZRAHI Contact Person Phone: (914) 682-6664

Category: Known petroleum or hazardous material release with minimal potential for fire/explosion (indoors or outdoors), drinking water contamination, or releases to surface waters.
 Class: Willing RP – DEC Field Response – Corrective Action Initiated, Taken Over, or Completed by RP or Other Agency


Spill Date	Date Cleanup Ceased	Cause of Spill	PBS # Involved	Meets Cleanup Standards	Penalty Recommended
02/05/2003		TANK FAILURE	3-801026	YES	NO

Material Spilled	Material Class	Quantity Spilled	Units	Quantity Recovered	Units	Resource(s) Affected
#2 FUEL OIL	PETROLEUM	0	GALLONS	0	GALLONS	SOIL

Caller Remarks:

CALLERS COMPANY HIRED TO REMOVE A 3000 GAL INGROUND TANK AT THE ABOVE LOCATION, AFTER TANK WAS REMOVED, HOLE WERE FOUND IN TANK AND CONTAMINATED SOIL WAS DISCOVERED – DIRT IS BEING REMOVED AND STORED ON PLASTIC

DEC Investigator Remarks: NO DEC INVESTIGATOR REMARKS GIVEN FOR THIS SPILL.

Map Identification Number 55 **BUSINESS COMPLEX** **Spill Number: 9912136** **Close Date: 05/11/2000**
 55 WEBSTER AVE NEW ROCHELLE, NY TT-Id: 520A-0193-775

MAP LOCATION INFORMATION

Site location mapped by: ADDRESS MATCHING
 Approximate distance from property: 1426 feet to the SW

ADDRESS CHANGE INFORMATION

Revised street: NO CHANGE
 Revised zip code: 10801

Source of Spill: COMMERCIAL/INDUSTRIAL Spiller: MR LIBERETT – BUSINESS COMPLEX Spiller Phone:
 Notifier Type: Other Notifier Name: SAME Notifier Phone:
 Caller Name: BILL JAGGERS Caller Agency: HRT ASSOCIATES INC Caller Phone: (518) 399-1174
 DEC Investigator: JKOMARA Contact for more spill info: MR LIBERETT Contact Person Phone:

Category: Known petroleum or hazardous material release with minimal potential for fire/explosion (indoors or outdoors), drinking water contamination, or releases to surface waters.
 Class: Willing RP – DEC Field Response – Corrective Action Initiated, Taken Over, or Completed by RP or Other Agency

Spill Date	Date Cleanup Ceased	Cause of Spill	Meets Cleanup Standards		Penalty Recommended	
01/19/2000		TANK FAILURE	NO		NO	
Material Spilled	Material Class	Quantity Spilled	Units	Quantity Recovered	Units	Resource(s) Affected
UNKNOWN MATERIAL	OTHER	0	GALLONS	0	GALLONS	SOIL

Caller Remarks:

THEY REMOVED A 3,000 GALLON TANK AND PUT IN A NEW 1,000 GALLON TANK THEY SUSPECT THE 3,000 GALLON HAD LEAKED UNKNOWN MATERIAL INTO THE GROUND.THEY GOT THE LAB RESULTS BACK YESTERDAY.THEY SUSPECT IT MAY BE HEATING OIL BUT ARE NOT SURE.

DEC Investigator Remarks:

Prior to Sept, 2004 data translation this spill Lead_DEC Field was GHIOSAY 03/09/2000 ACCORDING TO MR. BOB ALERES PHASE 11 REPORT COMPLETED. WILL SUBMIT COPY TO T. GHIOSAY.

05/11/00 – Spill closure letter sent by J. O’Mara to: DL Rothberg & Associates PC 1350 Broadway Suite 1711 NY NY 10018 Attention Debra Rothberg, Esq

Map Identification Number 56 **CO-OP** **Spill Number: 9504589** **Close Date: 04/15/1997**
 30 CLINTON PLACE NEW ROCHELLE, NY TT-Id: 520A-0195-416

MAP LOCATION INFORMATION
 Site location mapped by: ADDRESS MATCHING
 Approximate distance from property: 1436 feet to the E

ADDRESS CHANGE INFORMATION
 Revised street: NO CHANGE
 Revised zip code: 10801

Source of Spill: PRIVATE DWELLING	Spiller: MERILITH MNGT.	Spiller Phone:
Notifier Type: Responsible Party	Notifier Name:	Notifier Phone:
Caller Name: FLOYD BRISMAN	Caller Agency: MERILITH MNGT.	Caller Phone: (914) 961-9400
DEC Investigator: MONACO	Contact for more spill info:	Contact Person Phone:

Category: Known petroleum or hazardous material release with minimal potential for fire/explosion (indoors or outdoors), drinking water contamination, or releases to surface waters.
 Class: Willing RP – DEC Field Response – Corrective Action Initiated, Taken Over, or Completed by RP or Other Agency

Spill Date	Date Cleanup Ceased	Cause of Spill	PBS # Involved	Meets Cleanup Standards	Penalty Recommended
07/17/1995		TANK FAILURE	3-078727	YES	NO

Material Spilled	Material Class	Quantity Spilled	Units	Quantity Recovered	Units	Resource(s) Affected
#6 FUEL OIL	PETROLEUM	0	POUNDS	0	POUNDS	SOIL


TANK TEST INFORMATION

Tank Number	Tank Size	Tank Test Method	Leak Rate	Gross Leak or Failure
		Unknown	0.00	UNKNOWN

Caller Remarks:

OIL SEEPING INTO BASEMENT POSSIBLE TANK FAILURE SOME OIL GOT INTO SUMP PIT AND DISCHARGED OUT SUMP PUMP TAKEN OFF LINE

DEC Investigator Remarks: NO DEC INVESTIGATOR REMARKS GIVEN FOR THIS SPILL.

Map Identification Number 57  **RESIDENCE** 60 GRAND STREET NEW ROCHELLE, NY **Spill Number: 0407555** **Close Date: 10/07/2004** TT-Id: 520A-0190-591

MAP LOCATION INFORMATION

Site location mapped by: ADDRESS MATCHING
 Approximate distance from property: 1611 feet to the N

ADDRESS CHANGE INFORMATION

Revised street: NO CHANGE
 Revised zip code: 10801

Source of Spill: PRIVATE DWELLING	Spiller: ROB HILL – RESIDENCE	Spiller Phone: (718) 579-3414
Notifier Type: Responsible Party	Notifier Name: ROB HILL	Notifier Phone: (718) 579-3414
Caller Name: ROB HILL	Caller Agency: CASTLE OIL	Caller Phone: (718) 579-3414
DEC Investigator: TDGHIOSA	Contact for more spill info: ROB HILL	Contact Person Phone: (718) 579-3414

Category: Known petroleum or hazardous material release with minimal potential for fire/explosion (indoors or outdoors), drinking water contamination, or releases to surface waters.

Class: Willing RP – No DEC Field Response – Corrective Action Initiated or Completed by RP or Other Agency

Spill Date	Date Cleanup Ceased	Cause of Spill	Meets Cleanup Standards	Penalty Recommended
10/07/2004		TANK FAILURE	YES	NO

Material Spilled	Material Class	Quantity Spilled	Units	Quantity Recovered	Units	Resource(s) Affected
#2 FUEL OIL	PETROLEUM	10.00	GALLONS	0.00	GALLONS	SOIL

Caller Remarks:

TRUCK DIRVER OVERFILLED AND BLEW A LINE. CREWS ARE IN ROUTE.

DEC Investigator Remarks: NO DEC INVESTIGATOR REMARKS GIVEN FOR THIS SPILL.

Map Identification Number 58 **FRANKA INC.** **Spill Number: 9312205** **Close Date: 11/09/1995**
 132-143 UNION AVE. NEW ROCHELLE, NY TT-Id: 520A-0196-106

MAP LOCATION INFORMATION
 Site location mapped by: ADDRESS MATCHING
 Approximate distance from property: 1618 feet to the WNW

ADDRESS CHANGE INFORMATION
 Revised street: 132 UNION AVE
 Revised zip code: 10801

Source of Spill: COMMERCIAL/INDUSTRIAL	Spiller: REGENT OIL CO.	Spiller Phone:
Notifier Type: Other	Notifier Name:	Notifier Phone:
Caller Name: SUSAN	Caller Agency: REGENCY OIL	Caller Phone: () 636-6381
DEC Investigator: tdghiosa	Contact for more spill info:	Contact Person Phone:

Category: Known petroleum or hazardous material release with minimal potential for fire/explosion (indoors or outdoors), drinking water contamination, or releases to surface waters.
 Class: Willing RP – DEC Field Response – Corrective Action Initiated, Taken Over, or Completed by RP or Other Agency

Spill Date	Date Cleanup Ceased	Cause of Spill	Meets Cleanup Standards	Penalty Recommended
01/17/1994	11/09/1995	TANK FAILURE	YES	NO

Material Spilled	Material Class	Quantity Spilled	Units	Quantity Recovered	Units	Resource(s) Affected
#2 FUEL OIL	PETROLEUM	50.00	GALLONS	0.00	GALLONS	SOIL

Caller Remarks:

1K TANK UNDERGROUND POSSIBLE LEAK CLEAN UP CREW ENROUTE

DEC Investigator Remarks:

Prior to Sept, 2004 data translation this spill Lead_DEC Field was GHIOSAY 11/08/95 FINAL INSPECTION PERFORMED TRENCH IS OIL FREE SUMP PIT

IS OIL FREE BASEMENT IS FREE OF PETROLEUM NO OIL STAIN ON SIDEWALK

Map Identification Number 59  **GUIDANCE CENTER INC** **Spill Number: 9613894** **Close Date: 10/03/1997**
 70 GRAND ST NEW ROCHELLE, NY TT-Id: 520A-0195-627

MAP LOCATION INFORMATION

Site location mapped by: ADDRESS MATCHING
 Approximate distance from property: 1663 feet to the N

ADDRESS CHANGE INFORMATION

Revised street: NO CHANGE
 Revised zip code: 10801

Source of Spill: COMMERCIAL/INDUSTRIAL Spiller: STEVEN SMITH – GUIDANCE CENTER INC Spiller Phone: (914) 636-4440 ext. 250
 Notifier Type: Other Notifier Name: CHARLES VOORHIS Notifier Phone: (516) 427-5665
 Caller Name: CHARLES VOORHIS Caller Agency: NELSON, POPE & VOORHIS Caller Phone: (516) 427-5665
 DEC Investigator: tdghiosa Contact for more spill info: STEVEN SMITH Contact Person Phone: (914) 636-4440 ext. 250

Category: Known petroleum or hazardous material release with minimal potential for fire/explosion (indoors or outdoors), drinking water contamination, or releases to surface waters.
 Class: Willing RP – DEC Field Response – Corrective Action Initiated, Taken Over, or Completed by RP or Other Agency

Spill Date	Date Cleanup Ceased	Cause of Spill	Meets Cleanup Standards		Penalty Recommended	
02/26/1997		TANK FAILURE	YES		NO	
Material Spilled	Material Class	Quantity Spilled	Units	Quantity Recovered	Units	Resource(s) Affected
GASOLINE	PETROLEUM	0	GALLONS	0	GALLONS	SOIL

Caller Remarks:

OLD GASOLINE TANK FOUND UNDER THE GROUND – FOUND CONTAMINATED SOIL PHASE 2 COMPLETED – NO REMEDIATION STARTED OWNER OF PROPERTY WILL AWAIT DIRECTION FROM DEC ABOUT TANK REMOVAL

DEC Investigator Remarks:

Prior to Sept, 2004 data translation this spill Lead_DEC Field was GHIOSAY 10/03/97 LETTER SENT; BASED ON TANK REMOVAL REPORT,

NFA;

Map Identification Number 60 **TRUMP PLAZA** **Spill Number: 0512575** **Close Date: 03/08/2006**
 175 HUGUENOT STREET NEW ROCHELLE, NY TT-Id: 520A-0188-784

MAP LOCATION INFORMATION

Site location mapped by: MANUAL MAPPING (3)
 Approximate distance from property: 1773 feet to the NNE

ADDRESS CHANGE INFORMATION

Revised street: NO CHANGE
 Revised zip code: 10801

Source of Spill: UNKNOWN Spiller: UNKNOWN Spiller Phone:
 Notifier Type: Other Notifier Name: JOHN MANFREDI Notifier Phone: (914) 241-3795
 Caller Name: JOHN MANFREDI Caller Agency: JM ASSOCIATES Caller Phone: (914) 241-3795
 DEC Investigator: TDGHIOSA Contact for more spill info: JOHN MANFREDI Contact Person Phone: (914) 241-3795

Category: Known or probable release, where, without action, there is a potential for a fire/explosion hazard (indoors or outdoors),
 contamination of drinking water supplies, or significant release to surface waters.

Class: Willing RP – No DEC Field Response – Corrective Action Initiated or Completed by RP or Other Agency

Spill Date	Date Cleanup Ceased	Cause of Spill	Meets Cleanup Standards		Penalty Recommended	
01/29/2006		TANK FAILURE	NO		NO	
Material Spilled	Material Class	Quantity Spilled	Units	Quantity Recovered	Units	Resource(s) Affected
#2 FUEL OIL	PETROLEUM	0	GALLONS	0	GALLONS	SOIL

Caller Remarks: NO REMARKS GIVEN FOR THIS SPILL

DEC Investigator Remarks:

3/08/06 See JM associates spill closure report for 05-04821. TG

Map Identification Number 61 **APT. BUILDING** **Spill Number: 9200639** **Close Date: 06/26/1992**
 55-59 LOCUST AVE. NEW ROCHELLE, NY TT-Id: 520A-0196-003

MAP LOCATION INFORMATION

Site location mapped by: MANUAL MAPPING (3)
 Approximate distance from property: 1851 feet to the E

ADDRESS CHANGE INFORMATION

Revised street: NO CHANGE
 Revised zip code: 10805

Source of Spill: COMMERCIAL/INDUSTRIAL	Spiller: N.Y. PROPERTIES CO.	Spiller Phone: () 636-3433
Notifier Type: Citizen	Notifier Name:	Notifier Phone:
Caller Name:	Caller Agency: CITIZEN	Caller Phone:
DEC Investigator: TAYLOR	Contact for more spill info:	Contact Person Phone:

Category: Known petroleum or hazardous material release with minimal potential for fire/explosion (indoors or outdoors), drinking water contamination, or releases to surface waters.
 Class: Willing RP – No DEC Field Response – Corrective Action Initiated or Completed by RP or Other Agency

Spill Date	Date Cleanup Ceased	Cause of Spill	Meets Cleanup Standards		Penalty Recommended	
04/01/1992	05/12/1992	TANK FAILURE	UNKNOWN		NO	

Material Spilled	Material Class	Quantity Spilled		Quantity Recovered		Resource(s) Affected
		Units		Units		
#4 FUEL OIL	PETROLEUM	0	POUNDS	0	POUNDS	GROUNDWATER

Caller Remarks:

TWO UC TANKS WERE BURIED RAIN FORCES OIL UP THROUGH BLACKTOP MGNT. CO.APPLIES SPEEDI-DRY BUT DOES NOT REPORT OR REPAIR

DEC Investigator Remarks: DEC INVESTIGATOR REMARKS NOT AVAILABLE FOR THIS SPILL ACCORDING TO THE LAST UPDATE.

The following DEC Investigator Remarks were available prior to 1/1/2002:

06/26/92: THERE IS A SOFT SPOT IN THE PARKING LOT THAT RELEASES AN OILY PRODUCT. WILL CONTINUE TO MONITOR THE SIGHT.

Map Identification Number 62 **LIPMAN RESIDENCE**
 54 LIBERTY AVE



NEW ROCHELLE, NY

Spill Number: 0409061

Close Date: 04/02/2005
 TT-Id: 520A-0191-085

MAP LOCATION INFORMATION

Site location mapped by: ADDRESS MATCHING
 Approximate distance from property: 1863 feet to the S

ADDRESS CHANGE INFORMATION

Revised street: NO CHANGE
 Revised zip code: 10801

Source of Spill: PRIVATE DWELLING Spiller: JOSH LITSMAN – LISTMAN RESIDENCE Spiller Phone: (914) 813-5024
 Notifier Type: Tank Tester Notifier Name: MARC RICCIARDI Notifier Phone: (800) 440-8265
 Caller Name: MARC RICCIARDI Caller Agency: ADVANCED TANK SERVICES Caller Phone: (800) 440-8265
 DEC Investigator: JBODee Contact for more spill info: JOSH LITSMAN Contact Person Phone: (914) 813-5024

Category: Known petroleum or hazardous material release with minimal potential for fire/explosion (indoors or outdoors), drinking water contamination, or releases to surface waters.
 Class: Willing RP – DEC Field Response – Corrective Action Initiated, Taken Over, or Completed by RP or Other Agency

Spill Date	Date Cleanup Ceased	Cause of Spill	Meets Cleanup Standards	Penalty Recommended
11/16/2004		TANK FAILURE	YES	NO

NO MATERIAL INFORMATION GIVEN FOR THIS SPILL

Caller Remarks:

SOILTEST CAME BACK OVER THE LIMIT:

DEC Investigator Remarks:

02/18/04 ZURICH CLAIM BEING HANDLED BY LEWIS ENVIRONMENTAL. SMALL AMOUNT OF CONTAMINATION UNDER PUBLIC SIDEWALK/ROADWAY CANNOT BE REMOVED SAFELY. DEC SPOKE WITH LEWIS (BOB KRAUSE) ABOUT SAMPLING REQUIREMENTS. REPORT TO FOLLOW. jod

04/02/05 LEWIS ENVIRONMENTAL DISPOSED OF LUST AND 82.08 TONS OF CONTAMINATED SOIL. BASED UPON THE CLOSURE INFORMATION SUBMITTED TO DEC, NO FURTHER ACTION IS REQUIRED AT THIS TIME. jod

Map Identification Number 63 **RESIDENCE** **Spill Number: 9705244** **Close Date: 11/10/1997**
 38 BEECHWOOD AVE NEW ROCHELLE, NY TT-Id: 520A-0195-707

MAP LOCATION INFORMATION

Site location mapped by: ADDRESS MATCHING
 Approximate distance from property: 1864 feet to the SW

ADDRESS CHANGE INFORMATION

Revised street: NO CHANGE
 Revised zip code: 10801

Source of Spill: PRIVATE DWELLING Spiller: MARVIN KAPUS Spiller Phone: (914) 738-1351
 Notifier Type: Other Notifier Name: MARVIN KAPUS Notifier Phone: (914) 738-1351
 Caller Name: MARVIN KAPUS Caller Agency: BLD ENV CONSULT Caller Phone: (914) 738-1351
 DEC Investigator: tdghiosa Contact for more spill info: MARVIN KAPUS Contact Person Phone: (914) 738-1351

Category: Known petroleum or hazardous material release with minimal potential for fire/explosion (indoors or outdoors), drinking water contamination, or releases to surface waters.
 Class: Willing RP – DEC Field Response – Corrective Action Initiated, Taken Over, or Completed by RP or Other Agency

Spill Date	Date Cleanup Ceased	Cause of Spill	Meets Cleanup Standards		Penalty Recommended	
07/31/1997		TANK FAILURE	YES		NO	
Material Spilled	Material Class	Quantity Spilled	Units	Quantity Recovered	Units	Resource(s) Affected
#2 FUEL OIL	PETROLEUM	0	GALLONS	0	GALLONS	SOIL

Caller Remarks:

demolition of building – ust 550 gal tank – tank had holes in it contaminated soil found

DEC Investigator Remarks:

Prior to Sept, 2004 data translation this spill Lead_DEC Field was GHIOSAY 07/31/97 CONTAMINATED SOIL BEING REMOVED & STOCKPILED;

08/01/97 TANK FOUND DURING DEMOLITION OF HOUSE; TANK AND CONTAMINATION REMOVED;

Map Identification Number 64



MICELI HOME
194 CENTRE AVE

NEW ROCHELLE, NY

Spill Number: 0604103

Close Date: 10/22/2006
TT-Id: 520A-0188-377

MAP LOCATION INFORMATION

Site location mapped by: ADDRESS MATCHING
Approximate distance from property: 1907 feet to the SE

ADDRESS CHANGE INFORMATION

Revised street: NO CHANGE
Revised zip code: 10805

Source of Spill: PRIVATE DWELLING
Notifier Type: Other
Caller Name:
DEC Investigator: JBODee

Spiller: MARIO MICELI – MICELI HOME
Notifier Name:
Caller Agency:
Contact for more spill info: MARIO MICELI

Spiller Phone: (914) 235-2198
Notifier Phone:
Caller Phone:
Contact Person Phone: (914) 235-2198

Category: Known petroleum or hazardous material release with minimal potential for fire/explosion (indoors or outdoors), drinking water contamination, or releases to surface waters.
Class: Willing RP – No DEC Field Response – Corrective Action Initiated or Completed by RP or Other Agency

Spill Date	Date Cleanup Ceased	Cause of Spill	Meets Cleanup Standards		Penalty Recommended	
07/13/2006		TANK FAILURE	YES		NO	
Material Spilled	Material Class	Quantity Spilled	Units	Quantity Recovered	Units	Resource(s) Affected
#2 FUEL OIL	PETROLEUM	0	GALLONS	0	GALLONS	SOIL


Caller Remarks:

1000 gallon tank had holes

DEC Investigator Remarks:

CLOSING REPORT TO JOHN O'DEE.

October 22, 2006: NORTHEAST ENVIRONMENTAL DISPOSED OF LUST AND 23.30 TONS OF CONTAMINATED SOIL. BASED UPON INFORMATION PROVIDED TO DEC, NO FURTHER ACTION IS REQUIRED AT THIS TIME. jod

Map Identification Number 65 **CHURCH OF LATTER DAY SAIN** **Spill Number: 0403126** **Close Date: 09/21/2004**
 111 NORTH AVE NEW ROCHELLE, NY TT-Id: 520A-0191-078

MAP LOCATION INFORMATION
 Site location mapped by: MANUAL MAPPING (3)
 Approximate distance from property: 1951 feet to the E

ADDRESS CHANGE INFORMATION
 Revised street: NO CHANGE
 Revised zip code: 10801

Source of Spill: INSTITUTIONAL, EDUC, GOV, OTHER Spiller: MATT SCHIEFERSTEIN – CHURCH OF LATTER DAY SAIN Spiller Phone: (631) 351-3555
 Notifier Type: Other Notifier Name: MATT SCHIEFERSTEIN Notifier Phone: (631) 351-3555
 Caller Name: MATT SCHIEFERSTEIN Caller Agency: ANSON ENVIRONMENTAL Caller Phone: (631) 351-3555
 DEC Investigator: jbodee Contact for more spill info: MATT SCHIEFERSTEIN Contact Person Phone: (631) 351-3555

Category: Known release which created a fire/explosion hazards (inside or outdoors), drinking water supply contamination, or significant releases to surface waters.
 Class: Willing RP – No DEC Field Response – Corrective Action Initiated or Completed by RP or Other Agency

Spill Date	Date Cleanup Ceased	Cause of Spill	Meets Cleanup Standards		Penalty Recommended	
06/22/2004		TANK FAILURE	YES		NO	

Material Spilled	Material Class	Quantity Spilled	Units	Quantity Recovered	Units	Resource(s) Affected
#2 FUEL OIL	PETROLEUM	0	GALLONS	0	GALLONS	GROUNDWATER

Caller Remarks:

WHILE DIGGING A FOUNDATION FOUND A TANK: CONTAMINATED SOIL ALSO:

DEC Investigator Remarks:

Prior to Sept, 2004 data translation this spill Lead_DEC Field was O'DEE 06/23/04 APPROXIMATELY 200 TONS OF CONTAMINATED SOIL REMOVED. CLOSURE REPORT TO FOLLOW. jbo

09/21/04 ANSON ENVIRONMENTAL DISPOSED OF LUST AND 168.02 TONS OF CONTAMINATED SOIL. BASED UPON INFORMATION SUBMITTED TO DEC, NO FURTHER ACTION IS REQUIRED AT THIS TIME. jbo

Map Identification Number 66 **ABANDONED GAS STATION** **Spill Number: 9707099** **Close Date: 07/19/2001**
 197 WEBSTER AV NEW ROCHELLE, NY TT-Id: 520A-0195-723

MAP LOCATION INFORMATION
 Site location mapped by: ADDRESS MATCHING
 Approximate distance from property: 2007 feet to the WNW

ADDRESS CHANGE INFORMATION
 Revised street: NO CHANGE
 Revised zip code: 10801

Source of Spill: GASOLINE STATION OR PBS FACILITY	Spiller: UNKNOWN	Spiller Phone:
Notifier Type: Other	Notifier Name: JACKIE PIZZOLATO	Notifier Phone: (914) 561-1512
Caller Name: JACKIE PIZZOLATO	Caller Agency: IRA D CONKLIN	Caller Phone: (914) 561-1512
DEC Investigator: tdghiosa	Contact for more spill info: EDWARD SELLIAN	Contact Person Phone: (561) 221-1754

Category: Known petroleum or hazardous material release with minimal potential for fire/explosion (indoors or outdoors), drinking water contamination, or releases to surface waters.
 Class: Willing RP – DEC Field Response – Corrective Action Initiated, Taken Over, or Completed by RP or Other Agency

Spill Date	Date Cleanup Ceased	Cause of Spill	Meets Cleanup Standards	Penalty Recommended
09/15/1997		TANK FAILURE	YES	NO

Material Spilled	Material Class	Quantity Spilled	Units	Quantity Recovered	Units	Resource(s) Affected
DIESEL	PETROLEUM	0	GALLONS	0	GALLONS	SOIL

GASOLINE PETROLEUM 0 GALLONS 0 GALLONS SOIL

Caller Remarks:

CALLER REMOVING TANKS AND FOUND SOIL CONTAMINATION

DEC Investigator Remarks:

Prior to Sept, 2004 data translation this spill Lead_DEC Field was GHIOSAY 07/19/2001 LETTER SENT TO IRA CONKLIN & SONS BY T. GHIOSAY; BASED ON SUBSURFACE INVESTIGATION REPORT, NO FURTHER ACTION IS REQUIRED AT THIS TIME. SPILL LISTED AS CLOSED.

Map Identification Number 67 **FUNICEOLO HOME** **Spill Number: 0509719** **Close Date: 11/19/2006**
 24 POPLAR PLACE NEW ROCHELLE, NY TT-Id: 520A-0188-809

MAP LOCATION INFORMATION

Site location mapped by: ADDRESS MATCHING
 Approximate distance from property: 2072 feet to the SSE

ADDRESS CHANGE INFORMATION

Revised street: NO CHANGE
 Revised zip code: 10805

Source of Spill: PRIVATE DWELLING	Spiller: FUNICEOLO HOME – FUNICEOLO HOME	Spiller Phone: (914) 636-5043
Notifier Type: Other	Notifier Name: BRENDA CUMMINGS	Notifier Phone: (914) 328-6549
Caller Name: BRENDA CUMMINGS	Caller Agency: ROYAL ENVIRONMENTAL	Caller Phone: (914) 328-6549
DEC Investigator: JBODee	Contact for more spill info: FUNICEOLO HOME	Contact Person Phone: (914) 636-5043

Category: Known petroleum or hazardous material release with minimal potential for fire/explosion (indoors or outdoors), drinking water contamination, or releases to surface waters.

Class: Willing RP – No DEC Field Response – Corrective Action Initiated or Completed by RP or Other Agency

Spill Date	Date Cleanup Ceased	Cause of Spill	Meets Cleanup Standards	Penalty Recommended
11/14/2005		TANK FAILURE	YES	NO

Material Spilled	Material Class	Quantity Spilled	Units	Quantity Recovered	Units	Resource(s) Affected
#2 FUEL OIL	PETROLEUM	0	GALLONS	0	GALLONS	GROUNDWATER

Caller Remarks:

HOLES FOUND IN A 1000 GALLON TANK;

DEC Investigator Remarks:

PLAN WAS TO ABANDON BUT FOUND HOLES SO NOW THEY WILL REMOVE NO KNOWN EXPERTS AT THIS TIME

November 19, 2006: ONE HOLE FOUND ON TOP OF TANK. TANK CANNOT BE REMOVED DUE TO SAFETY AND STRUCTURAL CONSIDERATIONS. MUNICIPAL WATER AND SEWER. ROYAL ENVIRONMENTAL TOOK A GROUND WATER SAMPLE BENATH TANK, ALL ANALYTES NON-DETECT. TANK ABANDONED IN PLACE WITH SLURRY. BASED UPON INFORMATION PROVIDED TO DEC, NO FURTHER ACTION IS REQUIRED AT THIS TIME. jod

Map Identification Number 68  **SPILL NUMBER 9803423** **Spill Number: 9803423** **Close Date: 08/18/1998**
 106 LIBERTY AV NEW ROCHELLE, NY TT-Id: 520A-0197-988

MAP LOCATION INFORMATION

Site location mapped by: ADDRESS MATCHING
 Approximate distance from property: 2082 feet to the SSE

ADDRESS CHANGE INFORMATION

Revised street: NO CHANGE
 Revised zip code: 10805

Source of Spill: PRIVATE DWELLING	Spiller: MARGURITE FINCH	Spiller Phone:
Notifier Type: Other	Notifier Name: DWAYNE MONACO	Notifier Phone: (914) 777-1930
Caller Name: DWAYNE MONACO	Caller Agency: NORTHEAST ENVIRONMENTAL	Caller Phone: (914) 777-1930
DEC Investigator: tdghiosa	Contact for more spill info: MARGURITE FINCH	Contact Person Phone:

Category: Known petroleum or hazardous material release with minimal potential for fire/explosion (indoors or outdoors), drinking water contamination, or releases to surface waters.
 Class: Willing RP - No DEC Field Response - Corrective Action Initiated or Completed by RP or Other Agency

Spill Date	Date Cleanup Ceased	Cause of Spill	Meets Cleanup Standards	Penalty Recommended
06/17/1998		TANK FAILURE	YES	NO

Material Spilled	Material Class	Quantity Spilled	Units	Quantity Recovered	Units	Resource(s) Affected
#2 FUEL OIL	PETROLEUM	0	GALLONS	0	GALLONS	SOIL

Caller Remarks:

PULLED THE TANK TODAY & FOUND IT TO BE LEAKING - CONTAMINATED SOIL IS BEING DUG UP & STOCK PILED

DEC Investigator Remarks:

Prior to Sept, 2004 data translation this spill Lead_DEC Field was GHIOSAY

Map Identification Number 69

SPILL NUMBER 0210119

Spill Number: 0210119

Close Date: 03/03/2003



68 FIRST STREET

NEW ROCHELLE, NY

TT-Id: 520A-0199-152

MAP LOCATION INFORMATION

Site location mapped by: MANUAL MAPPING (3)
 Approximate distance from property: 2143 feet to the W

ADDRESS CHANGE INFORMATION

Revised street: 68 1ST ST
 Revised zip code: 10801

Source of Spill: INSTITUTIONAL, EDUC, GOV, OTHER
 Notifier Type: Responsible Party
 Caller Name: FRANK TRICARICO
 DEC Investigator: tdghiosa

Spiller: OWNER - NEW ROCHELLE HOUSING
 Notifier Name:
 Caller Agency: FRANK TRICARICO CONTRACT
 Contact for more spill info: CALLER

Spiller Phone: (914) 633-7092
 Notifier Phone:
 Caller Phone: (914) 490-8033
 Contact Person Phone:

Category: Known or probable release, where, without action, there is a potential for a fire/explosion hazard (indoors or outdoors), contamination of drinking water supplies, or significant release to surface waters.
 Class: Willing RP - DEC Field Response - Corrective Action Initiated, Taken Over, or Completed by RP or Other Agency

Spill Date	Date Cleanup Ceased	Cause of Spill	Meets Cleanup Standards		Penalty Recommended	
12/03/2002		TANK FAILURE	NO		NO	

Material Spilled	Material Class	Quantity Spilled	Units	Quantity Recovered	Units	Resource(s) Affected
GASOLINE	PETROLEUM	0	GALLONS	0	GALLONS	SOIL

Caller Remarks:

CALLER PULLED TANK AND FOUND CONTAMINATION.

DEC Investigator Remarks:

Prior to Sept, 2004 data translation this spill Lead_DEC Field was GHIOSAY 01/07/03: Also see spill #02-10080.

Dec 2003 - 1000 gallon UST removed along with 150 tons of impacted soil. Tank removal report submitted by American Environmental Assessment Corp. NFA. TG

Map Identification Number 70 **SPILL NUMBER 0210366**
 182 UNION AV

NEW ROCHELLE, NY

Spill Number: 0210366 **Close Date: 03/03/2003**
 TT-Id: 520A-0191-735

MAP LOCATION INFORMATION
 Site location mapped by: ADDRESS MATCHING
 Approximate distance from property: 2178 feet to the WNW

ADDRESS CHANGE INFORMATION
 Revised street: NO CHANGE
 Revised zip code: 10801

Source of Spill: PRIVATE DWELLING	Spiller: UNKNOWN	Spiller Phone:
Notifier Type: Other	Notifier Name: SAME	Notifier Phone:
Caller Name: FRANK TRICARICO	Caller Agency: FRANK TRICARICO CONTRACT	Caller Phone: (914) 490-8033
DEC Investigator: tdghiosa	Contact for more spill info: FRANK TRICARICO	Contact Person Phone: (914) 490-8033

Category: Known petroleum or hazardous material release with minimal potential for fire/explosion (indoors or outdoors), drinking water contamination, or releases to surface waters.
 Class: Willing RP – DEC Field Response – Corrective Action Initiated, Taken Over, or Completed by RP or Other Agency

Spill Date	Date Cleanup Ceased	Cause of Spill	Meets Cleanup Standards		Penalty Recommended	
01/14/2003		TANK FAILURE	NO		NO	

Material Spilled	Material Class	Quantity Spilled	Units	Quantity Recovered	Units	Resource(s) Affected
#2 FUEL OIL	PETROLEUM	0	GALLONS	0	GALLONS	SOIL

Caller Remarks:

SOIL CONTAMINATION DISCOVERED DURING TANK REMOVAL AT ABOVE LOCATION. PROPTERY IS OWNED BY THE CITY OF NEW ROCHELLE AND CALLER IS A CONTRACTOR FOR THE CITY. TANK APPEARS TO HAVE BEEN ABANDONED YEARS AGO.

DEC Investigator Remarks:

Prior to Sept, 2004 data translation this spill Lead_DEC Field was GHIOSAY Jan 2003 – 1000 gallon tank was removed from the property. 100 tons of petroleum impacted soil was excavated and disposed. Tank removal report submitted by American Environemtal Assesment. NFA. TG

Map Identification Number 71 **BLANCO RESIDENCE** **Spill Number: 9802704** **Close Date: 07/30/1998**
 30 LINDEN PLACE NEW ROCHELLE, NY TT-Id: 520A-0194-653

MAP LOCATION INFORMATION
 Site location mapped by: ADDRESS MATCHING
 Approximate distance from property: 2184 feet to the S

ADDRESS CHANGE INFORMATION
 Revised street: NO CHANGE
 Revised zip code: 10801

Source of Spill: PRIVATE DWELLING Spiller: FRANK BLANCO – BLANCO RESIDENCE Spiller Phone: (914) 633-7605
 Notifier Type: Other Notifier Name: FRANK BLANCO Notifier Phone: (914) 633-7605
 Caller Name: JIM CAREY Caller Agency: CASTLE OIL CORPORATION Caller Phone: (718) 579-3414
 DEC Investigator: tdghiosa Contact for more spill info: FRANK BLANCO Contact Person Phone: (914) 633-7605

Category: Known petroleum or hazardous material release with minimal potential for fire/explosion (indoors or outdoors), drinking water contamination, or releases to surface waters.
 Class: Willing RP – No DEC Field Response – Corrective Action Initiated or Completed by RP or Other Agency

Spill Date	Date Cleanup Ceased	Cause of Spill	Meets Cleanup Standards	Penalty Recommended
06/01/1998		TANK FAILURE	NO	NO

Material Spilled	Material Class	Quantity Spilled	Units	Quantity Recovered	Units	Resource(s) Affected
#2 FUEL OIL	PETROLEUM	0	GALLONS	0	GALLONS	SOIL


Caller Remarks:

CALLERS AGENCY CALLED FOR NO HOT WATER – SERVICE MAN FOUND TANK EMPTY – POSSIBLY A TANK LEAK OR LINE FAILURE

DEC Investigator Remarks:

Prior to Sept, 2004 data translation this spill Lead_DEC Field was GHIOSAY 07/27/98 LETTER REC'D FROM NES,INC. INDICATING TANK AND APPROX.

21.86 TONS CONTAMINATED SOIL WAS REMOVED. NFA.

Map Identification Number 72 **YOUNG ADULT INSTITUTE**
 150 VAN GUILDER AVE

NEW ROCHELLE, NY

Spill Number: 0507808

Close Date: 12/18/2005
 TT-Id: 520A-0189-607

MAP LOCATION INFORMATION

Site location mapped by: ADDRESS MATCHING
 Approximate distance from property: 2298 feet to the NW

ADDRESS CHANGE INFORMATION

Revised street: NO CHANGE
 Revised zip code: 10801

Source of Spill: INSTITUTIONAL, EDUC, GOV, OTHER
 Notifier Type: Other
 Caller Name: PATRICK BECCARIA
 DEC Investigator: JBODee

Spiller: MARGARET FORC – YOUNG ADULT INSTITUTE
 Notifier Name: PATRICK BECCARIA
 Caller Agency: NEW ENGLAND TANK
 Contact for more spill info: MARGARET FORC

Spiller Phone: (212) 273-6172
 Notifier Phone: (203) 775-9447
 Caller Phone: (203) 775-9447
 Contact Person Phone: (212) 273-6172

Category: Known petroleum or hazardous material release with minimal potential for fire/explosion (indoors or outdoors), drinking water contamination, or releases to surface waters.
 Class: Willing RP – DEC Field Response – Corrective Action Initiated, Taken Over, or Completed by RP or Other Agency

Spill Date	Date Cleanup Ceased	Cause of Spill	Meets Cleanup Standards		Penalty Recommended	
09/29/2005		TANK FAILURE	YES		NO	
Material Spilled	Material Class	Quantity Spilled	Units	Quantity Recovered	Units	Resource(s) Affected
#2 FUEL OIL	PETROLEUM	0	GALLONS	0	GALLONS	GROUNDWATER

Caller Remarks:

550 GALLON TANK AND FOUND HOLES: FIRE MARSHALL ON SCENE

DEC Investigator Remarks:

Left message with contact. Robison returning to clean up fuel in street. New England was removing UST and some product leaked out of tank on ground. Area roped off by Fire Marshal.

December 18, 2005: NEW ENGLAND TANK DISPOSED OF LUST AND 13.63 TONS OF CONTAMINATED SOIL. CLEAN UP COMPLETED. BASED UPON INFORMATION PROVIDED TO DEC, NO FURTHER ACTION IS REQUIRED AT THIS TIME. DISPOSAL RECEIPT FORWARDED TO BECI. jod

Map Identification Number 73 **SPILL NUMBER 0210080**
 196 UNION AV

NEW ROCHELLE, NY

Spill Number: 0210080

Close Date: 03/03/2003
 TT-Id: 520A-0191-734

MAP LOCATION INFORMATION

Site location mapped by: ADDRESS MATCHING
 Approximate distance from property: 2326 feet to the W

ADDRESS CHANGE INFORMATION

Revised street: NO CHANGE
 Revised zip code: 10801

Source of Spill: INSTITUTIONAL, EDUC, GOV, OTHER
 Notifier Type: Other
 Caller Name: FRANK TRICARICO
 DEC Investigator: tdghiosa

Spiller: CITY OF NEW ROCHELLE
 Notifier Name:
 Caller Agency: FRANK TRICARICO CONTRACT
 Contact for more spill info: FRANK TRICARICO

Spiller Phone:
 Notifier Phone:
 Caller Phone: (914) 490-8033
 Contact Person Phone: (914) 490-8033

Category: Known petroleum or hazardous material release with minimal potential for fire/explosion (indoors or outdoors), drinking water contamination, or releases to surface waters.
 Class: Willing RP – DEC Field Response – Corrective Action Initiated, Taken Over, or Completed by RP or Other Agency

Spill Date	Date Cleanup Ceased	Cause of Spill	Meets Cleanup Standards	Penalty Recommended
01/06/2003		TANK FAILURE	NO	NO

Material Spilled	Material Class	Quantity Spilled	Units	Quantity Recovered	Units	Resource(s) Affected
DIESEL	PETROLEUM	0	GALLONS	0	GALLONS	SOIL


Caller Remarks:

1200 GAL UNDERGROUND STORAGE TANK – 4 OTHER SPILL #'S ON THIS SAME SITE – DELORES FROM DEC SAYS THEY NEED ANOTHER NEW SPILL #

DEC Investigator Remarks:

Prior to Sept, 2004 data translation this spill Lead_DEC Field was GHIOSAY Dec. 2002 – One 1200 gallon tank was removed from the property.

300 tons of petroleum impacted soil was excavated and disposed. Tank removal report submitted by American Environmetnal Assessment. NFA. TG

Map Identification Number 74 **TROY RESIDENCE**
 150 LOCKWOOD AV

NEW ROCHELLE, NY

Spill Number: 0209497

Close Date: 03/18/2005
 TT-Id: 520A-0192-102

MAP LOCATION INFORMATION

Site location mapped by: ADDRESS MATCHING
 Approximate distance from property: 2386 feet to the NW

ADDRESS CHANGE INFORMATION

Revised street: NO CHANGE
 Revised zip code: 10801

Source of Spill: PRIVATE DWELLING
 Notifier Type: Affected Persons
 Caller Name: SCOTT FURMAN
 DEC Investigator: WCHD

Spiller: RICK TROY – RICK TROY
 Notifier Name: SAME
 Caller Agency: TANNENBAUM,HELPERN,ETC
 Contact for more spill info: RICK TROY

Spiller Phone:
 Notifier Phone:
 Caller Phone: (212) 508-6750
 Contact Person Phone:

Category: Known petroleum or hazardous material release with minimal potential for fire/explosion (indoors or outdoors), drinking water contamination, or releases to surface waters.
 Class: Willing RP – DEC Field Response – Corrective Action Initiated, Taken Over, or Completed by RP or Other Agency

Spill Date	Date Cleanup Ceased	Cause of Spill	PBS # Involved	Meets Cleanup Standards	Penalty Recommended
12/16/2002		TANK FAILURE	3-601067	YES	NO

Material Spilled	Material Class	Quantity Spilled	Units	Quantity Recovered	Units	Resource(s) Affected
#2 FUEL OIL	PETROLEUM	1.00	GALLONS	0.00	GALLONS	SOIL

Caller Remarks:

CONTAMINATED SOIL DISCOVERED DURING TANK REMOVAL

DEC Investigator Remarks:

Prior to Sept, 2004 data translation this spill Lead_DEC Field was WCHD – LALAK 12/16/02: WCDOH ON SITE. 140 TONS SOIL REMOVED. CLOSURE REPORT PENDING.

04/08/03: Letter to Lockwood Avenue, LLC, from Christopher Lalak, WCHD, dated 3/26/2003. Closure report from GFE has been reviewed. Groundwater samples must be collected. Result submitted to WCHD by May 12, 2003. PBS #3-601067 & 3-601068.

08/13/02: Letter to Lockwood Avenue, LLC, from Christopher Lalak, WCHD, dated 7/21/03. Further remediation and quarterly sampling is required. Results of sampling are to be submitted to WCDOH quarterly. First report due by 9/01/2003.

5/25/04: Letter to Lockwood Realty, LLC, from Christopher Lalak, WCDOH, dated 25May2004. Two rounds of sampling have been received, third is overdue. Third round must be received by 25Jun2004.

11/22/04: Letter to Lockwood Realty, LLC from C. Lalak, WCDOH dated 17Nov2004. Based on groundwater sampling results, closure

report and inspections, sampling must continue for the next year on a quarterly basis. After sampling, site will be reviewed. Next results due 28Feb2005.

4/4/05: Letter to Lockwood Realty, LLC from C. Lalak, WCDOH dated 18Mar2005. Spill has been satisfactorily remediated. WCDOH requires NFA.

Map Identification Number 75 **GETTY #58839** **Spill Number: 0305524** **Close Date: 09/03/2003**
 747 NORTH MAIN ST NEW ROCHELLE, NY TT-Id: 520A-0200-462

MAP LOCATION INFORMATION
 Site location mapped by: MANUAL MAPPING (3)
 Approximate distance from property: 2387 feet to the SW

ADDRESS CHANGE INFORMATION
 Revised street: NO CHANGE
 Revised zip code: 10805

Source of Spill: TANK TRUCK
 Notifier Type: Responsible Party
 Caller Name: MIKE CARR
 DEC Investigator: WCHD

Spiller: UNKNOWN
 Notifier Name: SCOTT HANLEY
 Caller Agency: TYREE
 Contact for more spill info: MIKE CARR

Spiller Phone:
 Notifier Phone: (914) 646-1869
 Caller Phone: (518) 786-3200
 Contact Person Phone: (518) 786-3200 ext. 2
 ext: 223

Category: Known petroleum or hazardous material release with minimal potential for fire/explosion (indoors or outdoors), drinking water contamination, or releases to surface waters.
 Class: Willing RP – DEC Field Response – Corrective Action Initiated, Taken Over, or Completed by RP or Other Agency

Spill Date	Date Cleanup Ceased	Cause of Spill	Meets Cleanup Standards		Penalty Recommended	
08/24/2003		TANK FAILURE	YES		NO	
Material Spilled	Material Class	Quantity Spilled	Units	Quantity Recovered	Units	Resource(s) Affected
GASOLINE	PETROLEUM	10.00	GALLONS	0.00	GALLONS	SOIL

Caller Remarks:
 they need to do more investigation but most likely it will be driver overfill – tyree is doing clean up now

DEC Investigator Remarks:
 Prior to Sept, 2004 data translation this spill Lead_DEC Field was WCHD – JACKSON 09/03/03 SPILL CLOSED BY WAYNE SCHNEIDER OF WCHD.

01-05-04 CLEANUP LETTER RECEIVED FROM TYREE. TG

Map Identification Number 76 **RESIDENCE** **Spill Number: 9705497** **Close Date: 11/10/1997**
 38 DRAKE AVE NEW ROCHELLE, NY TT-Id: 520A-0196-437

MAP LOCATION INFORMATION
 Site location mapped by: ADDRESS MATCHING
 Approximate distance from property: 2556 feet to the SSW

ADDRESS CHANGE INFORMATION
 Revised street: NO CHANGE
 Revised zip code: 10805

Source of Spill: PRIVATE DWELLING Spiller: SAME - MEDIAN Spiller Phone:
 Notifier Type: Other Notifier Name: ALLEN CIANFLONE Notifier Phone:
 Caller Name: CHRIS BARNABA Caller Agency: NATIONAL ENVIR.SPECIALIST Caller Phone: (914) 741-5472
 DEC Investigator: tdghiosa Contact for more spill info: MEDIAN Contact Person Phone: (914) 633-7076

Category: Known petroleum or hazardous material release with minimal potential for fire/explosion (indoors or outdoors), drinking water contamination, or releases to surface waters.
 Class: Willing RP - No DEC Field Response - Corrective Action Initiated or Completed by RP or Other Agency

Spill Date	Date Cleanup Ceased	Cause of Spill	Meets Cleanup Standards	Penalty Recommended
08/06/1997		TANK FAILURE	YES	NO

Material Spilled	Material Class	Quantity Spilled	Units	Quantity Recovered	Units	Resource(s) Affected
#2 FUEL OIL	PETROLEUM	0	GALLONS	0	GALLONS	SOIL

Caller Remarks:

CALLER STATES WHILE REMOVING AN UNDERGROUND TANK, CONTAMINATED SOIL WAS DISCOVERED. APPROX 15 YARDS OF SOIL IS CONTAINED.

DEC Investigator Remarks:

Prior to Sept, 2004 data translation this spill Lead_DEC Field was GHIOSAY

Map Identification Number 77 **GETTY# 677** **Spill Number: 0400912** **Close Date: 01/18/2005**
 381 NORTH AVE NEW ROCHELLE, NY TT-Id: 520A-0191-324

MAP LOCATION INFORMATION
 Site location mapped by: MANUAL MAPPING (3)
 Approximate distance from property: 2616 feet to the N

ADDRESS CHANGE INFORMATION
 Revised street: NO CHANGE
 Revised zip code: 10801

Source of Spill: GASOLINE STATION OR PBS FACILITY Spiller: STEVEN PHELTS – GETTY# 677 Spiller Phone: (518) 786–3200
 Notifier Type: Other Notifier Name: STEVEN PHELPS Notifier Phone: (518) 786–3200
 Caller Name: STEVEN PHELPS Caller Agency: TYREE Caller Phone: (518) 786–3200
 DEC Investigator: WCHD Contact for more spill info: STEVEN PHELTS Contact Person Phone: (518) 786–3200

Category: Known or probable release, where, without action, there is a potential for a fire/explosion hazard (indoors or outdoors),
 contamination of drinking water supplies, or significant release to surface waters.
 Class: Willing RP – DEC Field Response – Corrective Action Initiated, Taken Over, or Completed by RP or Other Agency

Spill Date	Date Cleanup Ceased	Cause of Spill	Meets Cleanup Standards		Penalty Recommended	
04/27/2004		TANK FAILURE	NO		NO	

Material Spilled	Material Class	Quantity Spilled		Quantity Recovered		Resource(s) Affected
		Units		Units		
UNKNOWN PETROLEUM	PETROLEUM	0	GALLONS	0	GALLONS	GROUNDWATER

Caller Remarks:

FOUND CONTAMINATED SOIL WHILE REMOVING TANK:

DEC Investigator Remarks:

Prior to Sept, 2004 data translation this spill Lead_DEC Field was WCHD–SCHNEIDER

1/18/2005 close and handle under existing spill 9003146

Map Identification Number 78 **NARVESEN RESIDENCE** **Spill Number: 0207520** **Close Date: 11/12/2002**
 40 BIRCH ST NEW ROCHELLE, NY TT-Id: 520A–0192–463

MAP LOCATION INFORMATION
 Site location mapped by: MANUAL MAPPING (3)
 Approximate distance from property: 2632 feet to the SW

ADDRESS CHANGE INFORMATION
 Revised street: NO CHANGE
 Revised zip code: 10801

Source of Spill: PRIVATE DWELLING Spiller: MICHELLE NARVESEN Spiller Phone: (914) 830–3695
 Notifier Type: Other Notifier Name: NEW ROCHELLE FIRE DEPT Notifier Phone: (000) 000–0000
 Caller Name: LISA WALSH Caller Agency: TANK PRIDE Caller Phone: (914) 969–1006
 DEC Investigator: jbodee Contact for more spill info: MICHELLE NARVESEN Contact Person Phone: (914) 830–3695

 Category: Known petroleum or hazardous material release with minimal potential for fire/explosion (indoors or outdoors), drinking water contamination, or releases to surface waters.
 Class: Willing RP – No DEC Field Response – Corrective Action Initiated or Completed by RP or Other Agency

Spill Date	Date Cleanup Ceased	Cause of Spill	Meets Cleanup Standards	Penalty Recommended
10/21/2002		TANK FAILURE	YES	NO

Material Spilled	Material Class	Quantity Spilled	Units	Quantity Recovered	Units	Resource(s) Affected
#2 FUEL OIL	PETROLEUM	0	GALLONS	0	GALLONS	SOIL

 Caller Remarks:

550gal tank with hole in it

 DEC Investigator Remarks:

Prior to Sept, 2004 data translation this spill Lead_DEC Field was O'DEE 11/12/02 TAKE PRIDE DISPOSED OF TANK AND 24.5 TONS OF SOIL.



CLOSED STATUS TANK TEST FAILURES IDENTIFIED WITHIN 1/2 MILE SEARCH RADIUS

PLEASE NOTE: * Compass directions can vary substantially for sites located very close to the subject property address.

Map Identification Number 79 **APARTMENT BLDG** **NEW ROCHELLE, NY** **Spill Number: 0403405** **Close Date: 12/10/2004**
 54 CENTRE AVE TT-Id: 520A-0191-037

MAP LOCATION INFORMATION
 Site location mapped by: MANUAL MAPPING (3)
 Approximate distance from property: 153 feet to the E*

ADDRESS CHANGE INFORMATION
 Revised street: NO CHANGE
 Revised zip code: 10801

Source of Spill: NON-MAJOR FACILITY (>1100 GAL) Spiller: BASSAM MABER – APARTMENT BLDG Spiller Phone: (914) 645-6420
 Notifier Type: Tank Tester Notifier Name: ABRAHAM WEXLER Notifier Phone: (718) 731-7011
 Caller Name: ABRAHAM WEXLER Caller Agency: NYC TANK TEST Caller Phone: (718) 731-7011
 DEC Investigator: WCHD Contact for more spill info: BASSAM MABER Contact Person Phone: (914) 645-6420

Category: Known petroleum or hazardous material release with minimal potential for fire/explosion (indoors or outdoors), drinking water contamination, or releases to surface waters.

Class: Willing RP – DEC Field Response – Corrective Action Initiated, Taken Over, or Completed by RP or Other Agency

Spill Date	Date Cleanup Ceased	Cause of Spill	Meets Cleanup Standards		Penalty Recommended	
06/29/2004		TANK TEST FAILURE	YES		NO	

Material Spilled	Material Class	Quantity Spilled		Quantity Recovered		Resource(s) Affected
		Units		Units		
#4 FUEL OIL	PETROLEUM	0	GALLONS	0	GALLONS	GROUNDWATER

TANK TEST INFORMATION

Tank Number	Tank Size	Tank Test Method	Leak Rate	Gross Leak or Failure
1	2000	Horner EZ Check I or II	0.00	UNKNOWN

Caller Remarks:

Tank Test Failure. Recommend Retest.

DEC Investigator Remarks:

12/10/04 PBS facility. Tank passed a retest after piping was repaired. Spill file closed by Danielle Jackson of the Westchester County Health Dept. No further action is required at this time. jbo

Map Identification Number 80 **COMMERCIAL PROPERTY** **Spill Number: 1308480** **Close Date: 04/28/2015**
 64 CENTRE AVE NEW ROCHELLE, NY TT-Id: 520A-0295-655

MAP LOCATION INFORMATION

Site location mapped by: MANUAL MAPPING (3)
 Approximate distance from property: 284 feet to the ESE

ADDRESS CHANGE INFORMATION

Revised street: NO CHANGE
 Revised zip code: 10801

Source of Spill: COMMERCIAL/INDUSTRIAL Spiller: UNKNOWN Spiller Phone:
 Notifier Type: Other Notifier Name: Notifier Phone:
 Caller Name: Caller Agency: Caller Phone:
 DEC Investigator: RDBENDEL Contact for more spill info: STEVE MANGELS Contact Person Phone: (914) 632-2610

Category: Known petroleum or hazardous material release with minimal potential for fire/explosion (indoors or outdoors), drinking water contamination, or releases to surface waters.

Class: Willing RP – DEC Field Response – Corrective Action Initiated, Taken Over, or Completed by RP or Other Agency

Spill Date	Date Cleanup Ceased	Cause of Spill	Meets Cleanup Standards		Penalty Recommended	
11/20/2013		TANK TEST FAILURE	NO		NO	

Material Spilled	Material Class	Quantity Spilled	Units	Quantity Recovered	Units	Resource(s) Affected
WASTE OIL/USED OIL	PETROLEUM	0	UNKNOWN	0	UNKNOWN	

Caller Remarks: NO REMARKS GIVEN FOR THIS SPILL

DEC Investigator Remarks:

11-20-13: Chris/WCHD call to V.Mc./Dispt.: Closed Unreg. PBS faciliy. Wayne/WCHD to handle.

11/20/2013 1:48:33 PM:: From Chris Lalak to Wayne Schneider via email::

Wayne, Former PBS site 3-137979 Expired in 1992 (removed gasoline tanks) TTF for Underground waste oil tank estimated as a 550 (Ullage leak and they plan to remove the tank.) The Facility is: M. Hacker and Sons. Please get them to register and deal with

the TTF job

04/23/15 HydroEnvironmental Solutions submitted a report documenting the installation of a temporary monitoring well in the location where the LUST was removed. (See report in DecDocs) Trace levels of VOCs & SVOCs in the sample.

TG

4-28-15 closed NFA -RDB

Map Identification Number 81 **CENTRE-MAIN ASSOCIATES** **Spill Number: 0311823** **Close Date: 12/30/2004**
 75 - 77 CENTER AVE NEW ROCHELLE, NY TT-Id: 520A-0200-295

MAP LOCATION INFORMATION

Site location mapped by: MANUAL MAPPING (3)
 Approximate distance from property: 360 feet to the SE

ADDRESS CHANGE INFORMATION

Revised street: NO CHANGE
 Revised zip code: NO CHANGE

Source of Spill: PRIVATE DWELLING Spiller: ED Spiller Phone: (914) 961-8200
 Notifier Type: Tank Tester Notifier Name: MARTY MORGAN Notifier Phone: (845) 225-5240
 Caller Name: MARTY MORGAN Caller Agency: US TANK TECH Caller Phone: (845) 225-5240
 DEC Investigator: WCHD Contact for more spill info: ED Contact Person Phone: (914) 961-8200

Category: Known petroleum or hazardous material release with minimal potential for fire/explosion (indoors or outdoors), drinking water contamination, or releases to surface waters.

Class: Willing RP - DEC Field Response - Corrective Action Initiated, Taken Over, or Completed by RP or Other Agency

Spill Date	Date Cleanup Ceased	Cause of Spill	Meets Cleanup Standards		Penalty Recommended	
01/21/2004		TANK TEST FAILURE	YES		NO	

Material Spilled	Material Class	Quantity Spilled	Units	Quantity Recovered	Units	Resource(s) Affected
#2 FUEL OIL	PETROLEUM	0	GALLONS	0	GALLONS	SOIL

TANK TEST INFORMATION

Tank Number	Tank Size	Tank Test Method	Leak Rate	Gross Leak or Failure
1	2000	Horner EZ Check I or II	0.00	UNKNOWN

Caller Remarks:

recommend, uncover repair and retest. Tank is bolted in basement.

DEC Investigator Remarks:

Prior to Sept, 2004 data translation this spill Lead_DEC Field was WCHD-JACKSON

1/10/05: Letter to Edward D. Coco, Centre-Main Associates from Danielle Jackson, WCDOH dated 30Dec2004. WCDOH requires NFA at this time.

Map Identification Number 82 **JONES RESIDENCE** **Spill Number: 0410335** **Close Date: 09/11/2005**
 311 HUGUENOT STREET NEW ROCHELLE, NY TT-Id: 520A-0191-047

MAP LOCATION INFORMATION

Site location mapped by: MANUAL MAPPING (3)
 Approximate distance from property: 423 feet to the NNE

ADDRESS CHANGE INFORMATION

Revised street: NO CHANGE
 Revised zip code: 10801

Source of Spill: PRIVATE DWELLING	Spiller: DARRYL JONES – JONES RESIDENCE	Spiller Phone: (914) 632-5368
Notifier Type: Tank Tester	Notifier Name: MARC RICCIARDI	Notifier Phone: (800) 440-8265
Caller Name: MARC RICCIARDI	Caller Agency: ADVANCED TANK SERVICES	Caller Phone: (800) 440-8265
DEC Investigator: JBODee	Contact for more spill info: DARRYL JONES	Contact Person Phone: (914) 632-5368

Category: Known petroleum or hazardous material release with minimal potential for fire/explosion (indoors or outdoors), drinking water contamination, or releases to surface waters.
 Class: Willing RP – DEC Field Response – Corrective Action Initiated, Taken Over, or Completed by RP or Other Agency

Spill Date	Date Cleanup Ceased	Cause of Spill	Meets Cleanup Standards		Penalty Recommended	
12/17/2004		TANK TEST FAILURE	YES		NO	

Material Spilled	Material Class	Quantity Spilled	Units	Quantity Recovered	Units	Resource(s) Affected
#2 FUEL OIL	PETROLEUM	0	GALLONS	0	GALLONS	GROUNDWATER

TANK TEST INFORMATION

Tank Number	Tank Size	Tank Test Method	Leak Rate	Gross Leak or Failure
1	1500	Horner EZ Check I or II	0.00	UNKNOWN

Caller Remarks:

PBS No: 3-801006

DEC Investigator Remarks:

12/21/04 PBS FACILITY: 3-801006. jbo

September 11, 2005: TANK CLOSED IN PLACE. FIVE SAMPLES TAKEN, NO CONTAMINATION. BASED UPON INFORMATION PROVIDED TO DEC, NO FURTHER ACTION IS REQUIRED AT THIS TIME. jod

Map Identification Number 83 **COCO RESIDENCE** **Spill Number: 0311339** **Close Date: 01/10/2005**
 81 CENTRE AVE NEW ROCHELLE, NY TT-Id: 520A-0191-032

MAP LOCATION INFORMATION

Site location mapped by: MANUAL MAPPING (3)
 Approximate distance from property: 425 feet to the SE

ADDRESS CHANGE INFORMATION

Revised street: NO CHANGE
 Revised zip code: 10801

Source of Spill: NON-MAJOR FACILITY (>1100 GAL)	Spiller:	Spiller Phone:
Notifier Type: Tank Tester	Notifier Name: MARTY MORGAN	Notifier Phone: (845) 225-5240
Caller Name: MARTY MORGAN	Caller Agency: US TANK TECH	Caller Phone: (845) 225-5240
DEC Investigator: WCHD	Contact for more spill info: ED COCO	Contact Person Phone: (914) 961-8200

Category: Known petroleum or hazardous material release with minimal potential for fire/explosion (indoors or outdoors), drinking water contamination, or releases to surface waters.

Class: Willing RP - DEC Field Response - Corrective Action Initiated, Taken Over, or Completed by RP or Other Agency

Spill Date	Date Cleanup Ceased	Cause of Spill	Meets Cleanup Standards		Penalty Recommended	
01/07/2004		TANK TEST FAILURE	YES		NO	

Material Spilled	Material Class	Quantity Spilled	Units	Quantity Recovered	Units	Resource(s) Affected
#2 FUEL OIL	PETROLEUM	0	GALLONS	0	GALLONS	SOIL

TANK TEST INFORMATION

Tank Number	Tank Size	Tank Test Method	Leak Rate	Gross Leak or Failure
1	2000	Horner EZ Check I or II	0.00	UNKNOWN

Caller Remarks:

Failed test. Unknown if the tank is leaking

DEC Investigator Remarks:

Prior to Sept, 2004 data translation this spill Lead_DEC Field was WCHD-JACKSON

01/10/05: Letter to Edward D. Coco, Centre-Main Associates from Danielle Jackson dated 9Feb2004(?). WCDOH requires NFA at this time.

Map Identification Number 84  **LILLIAN VERNON CO.** **Spill Number: 9213055** **Close Date: 03/16/1995**
 WESTCHESTER PLACE NEW ROCHELLE, NY TT-Id: 520A-0205-725

MAP LOCATION INFORMATION

Site location mapped by: MANUAL MAPPING (3)
 Approximate distance from property: 565 feet to the E

ADDRESS CHANGE INFORMATION

Revised street: NO CHANGE
 Revised zip code: 10801

Source of Spill: COMMERCIAL/INDUSTRIAL	Spiller:	Spiller Phone:
Notifier Type: Tank Tester	Notifier Name:	Notifier Phone:
Caller Name: ERIK DEITZ	Caller Agency: W.C. TANK TECH	Caller Phone: (914) 564-9555
DEC Investigator: WXWADSWO	Contact for more spill info:	Contact Person Phone:

Category: Known petroleum or hazardous material release with minimal potential for fire/explosion (indoors or outdoors), drinking water contamination, or releases to surface waters.

Class: Willing RP - DEC Field Response - Corrective Action Initiated, Taken Over, or Completed by RP or Other Agency

Spill Date	Date Cleanup Ceased	Cause of Spill	PBS # Involved	Meets Cleanup Standards	Penalty Recommended
02/22/1993	03/16/1995	TANK TEST FAILURE	3-600279	NO	NO

Material Spilled	Material Class	Quantity Spilled	Units	Quantity Recovered	Units	Resource(s) Affected
#2 FUEL OIL	PETROLEUM	0	UNKNOWN	0	UNKNOWN	SOIL

TANK TEST INFORMATION

Tank Number	Tank Size	Tank Test Method	Leak Rate	Gross Leak or Failure
		Unknown	0.00	UNKNOWN

Caller Remarks:

TO HAVE MEETING TO DISCUSS FURTHER ACTION TANK IS BEING PUMPED DOWN TEMP TANK BEING SET UP AES SYSTEM II

DEC Investigator Remarks:

Prior to Sept, 2004 data translation this spill Lead_DEC Field was WADSWORTH 09/27/95: This is additional information about material spilled from the translation of the old spill file: TANK TEST.

Map Identification Number 85 **BLUE GILL REALTY** **Spill Number: 0308082** **Close Date: 05/12/2004**
 543 MAIN ST NEW ROCHELLE, NY TT-Id: 520A-0191-782

MAP LOCATION INFORMATION

Site location mapped by: ADDRESS MATCHING
 Approximate distance from property: 565 feet to the E

ADDRESS CHANGE INFORMATION

Revised street: NO CHANGE
 Revised zip code: 10801

Source of Spill: COMMERCIAL/INDUSTRIAL Spiller: JEFF WEIR – BLUE GILL REALTY Spiller Phone: (646) 435-8110
 Notifier Type: Tank Tester Notifier Name: MICHAEL BORELLO Notifier Phone: (516) 609-0009
 Caller Name: MICHAEL BORELLO Caller Agency: AMBIENT GROUP Caller Phone: (516) 609-0009
 DEC Investigator: WCHD Contact for more spill info: JEFF WEIR Contact Person Phone: (646) 435-8110

Category: Known petroleum or hazardous material release with minimal potential for fire/explosion (indoors or outdoors), drinking water contamination, or releases to surface waters.

Class: Willing RP – No DEC Field Response – Corrective Action Initiated or Completed by RP or Other Agency

Spill Date	Date Cleanup Ceased	Cause of Spill	PBS # Involved	Meets Cleanup Standards	Penalty Recommended
07/14/2003		TANK TEST FAILURE	3-212475	YES	NO

Material Spilled	Material Class	Quantity Spilled		Quantity Recovered		Resource(s) Affected
		Units		Units		
#2 FUEL OIL	PETROLEUM	0	GALLONS	0	GALLONS	SOIL

TANK TEST INFORMATION

Tank Number	Tank Size	Tank Test Method	Leak Rate	Gross Leak or Failure
1	2500	Horner EZ Check I or II	0.00	UNKNOWN

Caller Remarks:

TANK HAS BEEN REMOVED.

DEC Investigator Remarks:

Prior to Sept, 2004 data translation this spill Lead_DEC Field was WCHD – MAGNUSON 5/18/04: Letter to Geoffrey J. Weir, Bluegill Realty, LLC, 250 West 30th Street, NY,NY 10001 from Karen Magnuson, WCDOH dated 12May2004. Closure report by Ambient Group has been reviewed. Results of soil and groundwater samples were satisfactory. WCDOH recommends NFA at this time. See also spill #9212475. Letter has PBS #3–801106.

Map Identification Number 86 **COMM/RESIDENT. PROPERTY** **Spill Number: 9405558** **Close Date: 02/10/2005**
 15 DIVISION STREET NEW ROCHELLE, NY TT-Id: 520A-0195-335

MAP LOCATION INFORMATION

Site location mapped by: ADDRESS MATCHING
 Approximate distance from property: 567 feet to the ENE

ADDRESS CHANGE INFORMATION

Revised street: NO CHANGE
 Revised zip code: 10801

Source of Spill: COMMERCIAL/INDUSTRIAL Spiller: Spiller Phone:
 Notifier Type: Responsible Party Notifier Name: Notifier Phone:
 Caller Name: ANITA GROGLIO Caller Agency: UWOH D Caller Phone: (914) 967-1000
 DEC Investigator: tdghiosa Contact for more spill info: Contact Person Phone:

Category: Known petroleum or hazardous material release with minimal potential for fire/explosion (indoors or outdoors), drinking water contamination, or releases to surface waters.

Class: Willing RP – DEC Field Response – Corrective Action Initiated, Taken Over, or Completed by RP or Other Agency

Spill Date	Date Cleanup Ceased	Cause of Spill	Meets Cleanup Standards		Penalty Recommended	
07/25/1994		TANK TEST FAILURE	NO		NO	

Material Spilled	Material Class	Quantity Spilled	Units	Quantity Recovered	Units	Resource(s) Affected
#2 FUEL OIL	PETROLEUM	0	UNKNOWN	0	UNKNOWN	GROUNDWATER

TANK TEST INFORMATION

Tank Number	Tank Size	Tank Test Method	Leak Rate	Gross Leak or Failure
		Unknown	0.00	UNKNOWN

Caller Remarks:

TANK TEST ON 7/21/94

DEC Investigator Remarks:

Prior to Sept, 2004 data translation this spill Lead_DEC Field was GHIOSAY 09/27/95: This is additional information about material spilled from the translation of the old spill file: TANK TEST.

Tank taken out of service by Royal Environmental.

Map Identification Number 87 **OFFICE BLDG** **NEW ROCHELLE, NY** **Spill Number: 0509995** **Close Date: 03/22/2006**
 542 MAIN STREET TT-Id: 520A-0188-810

MAP LOCATION INFORMATION

Site location mapped by: ADDRESS MATCHING
 Approximate distance from property: 624 feet to the ESE

ADDRESS CHANGE INFORMATION

Revised street: NO CHANGE
 Revised zip code: 10801

Source of Spill: COMMERCIAL/INDUSTRIAL Spiller: UNKNOWN – OFFICE BLDG Spiller Phone:
 Notifier Type: Tank Tester Notifier Name: ABRAHAM WEXLER Notifier Phone: (718) 731-7011
 Caller Name: ABRAHAM WEXLER Caller Agency: NYC TANK TEST Caller Phone: (718) 731-7011
 DEC Investigator: WCHD Contact for more spill info: UNKNOWN Contact Person Phone:

Category: Known petroleum or hazardous material release with minimal potential for fire/explosion (indoors or outdoors), drinking water contamination, or releases to surface waters.

Class: Willing RP – DEC Field Response – Corrective Action Initiated, Taken Over, or Completed by RP or Other Agency

Spill Date	Date Cleanup Ceased	Cause of Spill	Meets Cleanup Standards		Penalty Recommended	
11/21/2005		TANK TEST FAILURE	YES		NO	

Material Spilled	Material Class	Quantity Spilled	Units	Quantity Recovered	Units	Resource(s) Affected
#2 FUEL OIL	PETROLEUM	0	GALLONS	0	GALLONS	SOIL

TANK TEST INFORMATION

Tank Number	Tank Size	Tank Test Method	Leak Rate	Gross Leak or Failure
1	3000	Horner EZ Check I or II	0.00	UNKNOWN

Caller Remarks: NO REMARKS GIVEN FOR THIS SPILL

DEC Investigator Remarks:

March 22, 2006 PBS SITE. TANK PASSED RETEST. SPILL FILE CLOSED BY DANIELLE JACKSON OF THE WESTCHESTER COUNTY HEALTH DEPT. NO FURTHER ACTION IS REQUIRED AT THIS TIME. jod

Map Identification Number 88 **DOMINIC PROCOPIO** **NEW ROCHELLE, NY** **Spill Number: 9809866** **Close Date: 03/30/2004**
 618 MAIN ST TT-Id: 520A-0197-992

MAP LOCATION INFORMATION

Site location mapped by: ADDRESS MATCHING
 Approximate distance from property: 779 feet to the S

ADDRESS CHANGE INFORMATION

Revised street: NO CHANGE
 Revised zip code: 10801

Source of Spill: PRIVATE DWELLING Spiller: DOMINIC PROCOPIO – DOMINIC PROCOPIO Spiller Phone: (914) 576-0288
 Notifier Type: Tank Tester Notifier Name: Notifier Phone:
 Caller Name: KATHY MORGAN Caller Agency: US TANK TECH Caller Phone: (914) 225-5240
 DEC Investigator: WCHD Contact for more spill info: DOMINIC PROCOPIO Contact Person Phone: (914) 576-0288

Category: Known petroleum or hazardous material release with minimal potential for fire/explosion (indoors or outdoors), drinking water contamination, or releases to surface waters.

Class: Willing RP – No DEC Field Response – Corrective Action Initiated or Completed by RP or Other Agency

Spill Date	Date Cleanup Ceased	Cause of Spill	Meets Cleanup Standards	Penalty Recommended
11/05/1998		TANK TEST FAILURE	YES	NO

Material Spilled	Material Class	Quantity Spilled	Units	Quantity Recovered	Units	Resource(s) Affected
#2 FUEL OIL	PETROLEUM	0	GALLONS	0	GALLONS	SOIL

TANK TEST INFORMATION

Tank Number	Tank Size	Tank Test Method	Leak Rate	Gross Leak or Failure
1	1500	Horner EZ Check I or II	0.00	UNKNOWN

Caller Remarks:

CHECK PIPING AND RETEST

DEC Investigator Remarks: DEC INVESTIGATOR REMARKS NOT AVAILABLE FOR THIS SPILL ACCORDING TO THE LAST UPDATE.

The following DEC Investigator Remarks were available prior to 1/1/2002:

12/13/99 LETTER SENT TO D. PROCOPIO BY WCHD; MUST PROVIDE A WRITTEN REPORT DETAILING HOW THE RELEASE WAS REMEDIED.

Map Identification Number 89 **COMMERCIAL PROPERTY** **Spill Number: 1100723** **Close Date: 06/06/2011**
 522 MAIN STREET NEW ROCHELLE, NY TT-Id: 520A-0261-398

MAP LOCATION INFORMATION

Site location mapped by: MANUAL MAPPING (3)
 Approximate distance from property: 785 feet to the E

ADDRESS CHANGE INFORMATION

Revised street: NO CHANGE
 Revised zip code: 10801

Source of Spill: COMMERCIAL/INDUSTRIAL Spiller: PETER OH – ADELPHI Spiller Phone:
 Notifier Type: Tank Tester Notifier Name: Notifier Phone:
 Caller Name: Caller Agency: Caller Phone:
 DEC Investigator: jbodee Contact for more spill info: JEFF Contact Person Phone: (800) 440-8265

Category: Possible petroleum release with minimal potential for fire/explosion (indoors or outdoors), drinking water contamination, or releases to surface waters, known releases with no potential for damage, or non-petroleum/non-hazardous spills.
 Class: Willing RP – No DEC Field Response – Corrective Action Initiated or Completed by RP or Other Agency

Spill Date	Date Cleanup Ceased	Cause of Spill	Meets Cleanup Standards		Penalty Recommended	
04/20/2011		TANK TEST FAILURE	YES		NO	
Material Spilled	Material Class	Quantity Spilled	Units	Quantity Recovered	Units	Resource(s) Affected
#2 FUEL OIL	PETROLEUM	0	UNKNOWN	0	UNKNOWN	


Caller Remarks:

1721 THE CALLER ADVISED DISPATCH THEY ARE AWAITING TANK TEST RESULTS.

DEC Investigator Remarks:

Spoke to Georgia at Advanced. Soil boring had field evidence of petroleum impact. DT 4/20/11

6/6/11: Report from Preferred Environmental entered into eDocs. NFA jod

Map Identification Number 90 **MAIN LIBRARY**
 **LAWTON ST**

NEW ROCHELLE, NY

Spill Number: 9713843

Close Date: 03/27/1998
 TT-Id: 520A-0206-271

MAP LOCATION INFORMATION

Site location mapped by: **MANUAL MAPPING (3)**
 Approximate distance from property: **853 feet to the NE**

ADDRESS CHANGE INFORMATION

Revised street: **NO CHANGE**
 Revised zip code: **10801**

Source of Spill: **INSTITUTIONAL, EDUC, GOV, OTHER**
 Notifier Type: **Tank Tester**
 Caller Name: **JOHN LEDDY**
 DEC Investigator: **tdghiosa**

Spiller:
 Notifier Name:
 Caller Agency: **PROTEST ENTERPRISES**
 Contact for more spill info: **FRANK GALLELLO**

Spiller Phone:
 Notifier Phone:
 Caller Phone: **(516) 321-4670**
 Contact Person Phone: **(914) 654-2315**

Category: **Known petroleum or hazardous material release with minimal potential for fire/explosion (indoors or outdoors), drinking water contamination, or releases to surface waters.**
 Class: **Willing RP - No DEC Field Response - Corrective Action Initiated or Completed by RP or Other Agency**

Spill Date	Date Cleanup Ceased	Cause of Spill	Meets Cleanup Standards	Penalty Recommended
03/13/1998		TANK TEST FAILURE	YES	NO

Material Spilled	Material Class	Quantity Spilled	Units	Quantity Recovered	Units	Resource(s) Affected
#2 FUEL OIL	PETROLEUM	0	GALLONS	0	GALLONS	SOIL

TANK TEST INFORMATION

Tank Number	Tank Size	Tank Test Method	Leak Rate	Gross Leak or Failure
1	10000	Horner EZ Check I or II	0.00	UNKNOWN

Caller Remarks: **NO REMARKS GIVEN FOR THIS SPILL**

DEC Investigator Remarks:

Prior to Sept, 2004 data translation this spill Lead_DEC Field was **GHIOSAY 03/14/98 TO E.I.R.**

3/27/98 PROTEST RETESTED - SYSTEM PASSED. NFA.

Map Identification Number 91 **CITY NEW ROCHELLE LIBRARY** **NEW ROCHELLE, NY** **Spill Number: 0201697** **Close Date: 09/18/2002**
 **1 LAWTON STREET** **TT-Id: 520A-0201-760**

MAP LOCATION INFORMATION

Site location mapped by: **MANUAL MAPPING (3)**
 Approximate distance from property: **853 feet to the NE**

ADDRESS CHANGE INFORMATION

Revised street: **NO CHANGE**
 Revised zip code: **10801**

Source of Spill: **INSTITUTIONAL, EDUC, GOV, OTHER** Spiller: **SAME - NEW ROCHELLE LIBRARY** Spiller Phone:
 Notifier Type: **Tank Tester** Notifier Name: **SAME** Notifier Phone:
 Caller Name: **CHRISTINE SMITH** Caller Agency: **US TANK TECH** Caller Phone: **(845) 225-5240**
 DEC Investigator: **WCHD** Contact for more spill info: **FRANK GALLELO** Contact Person Phone: **(914) 654-2316**

Category: **Known petroleum or hazardous material release with minimal potential for fire/explosion (indoors or outdoors), drinking water contamination, or releases to surface waters.**
 Class: **Willing RP - No DEC Field Response - Corrective Action Initiated or Completed by RP or Other Agency**

Spill Date	Date Cleanup Ceased	Cause of Spill	Meets Cleanup Standards		Penalty Recommended	
05/15/2002		TANK TEST FAILURE	YES		NO	

Material Spilled	Material Class	Quantity Spilled	Units	Quantity Recovered	Units	Resource(s) Affected
#2 FUEL OIL	PETROLEUM	0	GALLONS	0	GALLONS	SOIL


TANK TEST INFORMATION

Tank Number	Tank Size	Tank Test Method	Leak Rate	Gross Leak or Failure
1	10000	Horner EZ Check I or II	0.00	UNKNOWN

Caller Remarks:

TANK FAILED THE TEST

DEC Investigator Remarks: **NO DEC INVESTIGATOR REMARKS GIVEN FOR THIS SPILL.**

Map Identification Number 92 **PONSERELLA HOME**
 20 PINE STREET

NEW ROCHELLE, NY

Spill Number: 0413182

Close Date: 05/22/2005
 TT-Id: 520A-0190-602

MAP LOCATION INFORMATION

Site location mapped by: ADDRESS MATCHING
 Approximate distance from property: 1003 feet to the SW

ADDRESS CHANGE INFORMATION

Revised street: NO CHANGE
 Revised zip code: 10801

Source of Spill: PRIVATE DWELLING

Spiller: JOE PONSERELLA – PONSERELLA HOME

Spiller Phone: (914) 760-6684 ext. C
 ext: CELL

Notifier Type: Tank Tester
 Caller Name: MYRA JANDAN
 DEC Investigator: JBODee

Notifier Name: MYRA JANDAN
 Caller Agency: ELITE ENVIORMENTAL
 Contact for more spill info: JOE PONSERELLA

Notifier Phone: (914) 747-9741
 Caller Phone: (914) 747-9741
 Contact Person Phone: (914) 760-6684 ext. C
 ext: CELL

Category: Known petroleum or hazardous material release with minimal potential for fire/explosion (indoors or outdoors), drinking water contamination, or releases to surface waters.

Class: Willing RP – No DEC Field Response – Corrective Action Initiated or Completed by RP or Other Agency

Spill Date	Date Cleanup Ceased	Cause of Spill	Meets Cleanup Standards	Penalty Recommended
03/18/2005		TANK TEST FAILURE	YES	NO

Material Spilled	Material Class	Quantity Spilled	Units	Quantity Recovered	Units	Resource(s) Affected
#2 FUEL OIL	PETROLEUM	0	GALLONS	0	GALLONS	SOIL, GROUNDWATER


TANK TEST INFORMATION

Tank Number	Tank Size	Tank Test Method	Leak Rate	Gross Leak or Failure
1	550	Horner EZ Check I or II	0.00	UNKNOWN

Caller Remarks: NO REMARKS GIVEN FOR THIS SPILL

DEC Investigator Remarks:

5/22/05 See spill 05-00819. NFA this number. jod

Map Identification Number 93 **CASARRA RESIDENCE**
 9 BADEAU PL

NEW ROCHELLE, NY

Spill Number: 0209171

Close Date: 02/05/2003
 TT-Id: 520A-0192-470

MAP LOCATION INFORMATION

Site location mapped by: MANUAL MAPPING (3)
 Approximate distance from property: 1025 feet to the NW

ADDRESS CHANGE INFORMATION

Revised street: NO CHANGE
 Revised zip code: 10801

Source of Spill: PRIVATE DWELLING
 Notifier Type: Tank Tester
 Caller Name: MARTY MORGAN
 DEC Investigator: jbodee

Spiller:
 Notifier Name: KEVIN SMITH
 Caller Agency: US TANK TECH
 Contact for more spill info: SAL CASARRA

Spiller Phone:
 Notifier Phone: (845) 225-5240
 Caller Phone: (845) 225-5240
 Contact Person Phone: (914) 235-0620

Category: Known petroleum or hazardous material release with minimal potential for fire/explosion (indoors or outdoors), drinking water contamination, or releases to surface waters.
 Class: Willing RP - No DEC Field Response - Corrective Action Initiated or Completed by RP or Other Agency

Spill Date	Date Cleanup Ceased	Cause of Spill	Meets Cleanup Standards		Penalty Recommended	
12/06/2002		TANK TEST FAILURE	NO		NO	


Material Spilled	Material Class	Quantity Spilled	Units	Quantity Recovered	Units	Resource(s) Affected
#2 FUEL OIL	PETROLEUM	0	GALLONS	0	GALLONS	SOIL

Caller Remarks:

uncover repair and retest

DEC Investigator Remarks:

Prior to Sept, 2004 data translation this spill Lead_DEC Field was O'DEE 02/05/2003 Northeast Environmental removed the tank and reported that no contamination was present. NFA TG

Map Identification Number 94 **NEW ROCHELLE CATH MIDDLE**
 24 MAPLE AV

NEW ROCHELLE, NY

Spill Number: 0204857

Close Date: 10/03/2003
 TT-Id: 520A-0192-456

MAP LOCATION INFORMATION

Site location mapped by: ADDRESS MATCHING
 Approximate distance from property: 1026 feet to the SSE

ADDRESS CHANGE INFORMATION

Revised street: NO CHANGE
 Revised zip code: 10801

Source of Spill: INSTITUTIONAL, EDUC, GOV, OTHER	Spiller: NEW ROCHELLE CATH MIDDLE	Spiller Phone:
Notifier Type: Tank Tester	Notifier Name: RODRIGUEZ	Notifier Phone:
Caller Name: THOMAS LEDDY	Caller Agency: PROTEST ENTERPRISES	Caller Phone: (631) 321-4670
DEC Investigator: WCHD	Contact for more spill info: MARV	Contact Person Phone: (914) 637-7505

Category: Known petroleum or hazardous material release with minimal potential for fire/explosion (indoors or outdoors), drinking water contamination, or releases to surface waters.

Class: Willing RP – DEC Field Response – Corrective Action Initiated, Taken Over, or Completed by RP or Other Agency

Spill Date	Date Cleanup Ceased	Cause of Spill	Meets Cleanup Standards		Penalty Recommended	
08/07/2002		TANK TEST FAILURE	YES		NO	

Material Spilled	Material Class	Quantity Spilled		Quantity Recovered		Resource(s) Affected
		Units		Units		
#2 FUEL OIL	PETROLEUM	0	GALLONS	0	GALLONS	SOIL

TANK TEST INFORMATION

Tank Number	Tank Size	Tank Test Method	Leak Rate	Gross Leak or Failure
1	2000	Horner EZ Check I or II	0.00	UNKNOWN

Caller Remarks: NO REMARKS GIVEN FOR THIS SPILL

DEC Investigator Remarks:

Prior to Sept, 2004 data translation this spill Lead_DEC Field was WCHD-MAGNUSON 10/17/03: Letter to Blessed Sacrament Church from Karen Magnuson, WCDOH dated 10/3/2003. Closure report by RND Services has been reviewed. WCDOH recommends NFA at this time.

Map Identification Number 95	GKIDS REALTY	Spill Number: 0200337	Close Date: 12/09/2003
	10/12 PINE COURT	NEW ROCHELLE, NY	TT-Id: 520A-0191-909

MAP LOCATION INFORMATION

Site location mapped by: MANUAL MAPPING (3)
 Approximate distance from property: 1026 feet to the SW

ADDRESS CHANGE INFORMATION

Revised street: NO CHANGE
 Revised zip code: 10801

Source of Spill: PRIVATE DWELLING	Spiller: GKIDS REALTY – GKIDS REALTY	Spiller Phone: (914) 235-4998
Notifier Type: Responsible Party	Notifier Name: MICHAEL GOLD	Notifier Phone: (800) 666-2605
Caller Name: MICHAEL GOLD	Caller Agency: TANKNOLIGY	Caller Phone: (800) 666-2605
DEC Investigator: WCHD	Contact for more spill info: MICHAEL GOLD	Contact Person Phone: (800) 666-2605

Category: Known petroleum or hazardous material release with minimal potential for fire/explosion (indoors or outdoors), drinking water contamination, or releases to surface waters.
 Class: Willing RP – DEC Field Response – Corrective Action Initiated, Taken Over, or Completed by RP or Other Agency

Spill Date	Date Cleanup Ceased	Cause of Spill	Meets Cleanup Standards		Penalty Recommended	
04/10/2002		TANK TEST FAILURE	YES		NO	

Material Spilled	Material Class	Quantity Spilled		Quantity Recovered		Resource(s) Affected
		Units		Units		
#2 FUEL OIL	PETROLEUM	0	GALLONS	0	GALLONS	SOIL

TANK TEST INFORMATION

Tank Number	Tank Size	Tank Test Method	Leak Rate	Gross Leak or Failure
1	5000	Alternate Test per 613.5a2v	0.00	UNKNOWN

Caller Remarks:

TANK TEST FAILURE – RECOMMEND TO ISOLATE PIPING AND RETEST

DEC Investigator Remarks:

Prior to Sept, 2004 data translation this spill Lead_DEC Field was WCHD-SCHNEIDER #2 PBS 3-504998 handled by WCHD
 12/09/03 TANK CLOSED IN PLACE, SAMPLE RESULTS BELOW TAGM. SPILL CLOSED BY WAYNE SCHNEIDER OF WCHD.

Map Identification Number 96 **A D VANDROFF**
 47 MAPLE AVENUE

NEW ROCHELLE, NY

Spill Number: 9603128

Close Date: 06/14/1996
 TT-Id: 520A-0195-530

MAP LOCATION INFORMATION

Site location mapped by: ADDRESS MATCHING
 Approximate distance from property: 1051 feet to the S

ADDRESS CHANGE INFORMATION

Revised street: NO CHANGE
 Revised zip code: 10801

Source of Spill: PRIVATE DWELLING Spiller: A D VANDROFF – A D VANDROFF Spiller Phone:
 Notifier Type: Responsible Party Notifier Name: JOHN LEDDY Notifier Phone: (516) 321-4670
 Caller Name: JOHN LEDDY Caller Agency: PRO-TEST Caller Phone: (516) 321-4670
 DEC Investigator: tdghiosa Contact for more spill info: A D VANDROFF Contact Person Phone:

Category: Known or probable release, where, without action, there is a potential for a fire/explosion hazard (indoors or outdoors),
 contamination of drinking water supplies, or significant release to surface waters.
 Class: Willing RP – DEC Field Response – Corrective Action Initiated, Taken Over, or Completed by RP or Other Agency

Spill Date	Date Cleanup Ceased	Cause of Spill	Meets Cleanup Standards	Penalty Recommended
06/05/1996		TANK TEST FAILURE	YES	NO

NO MATERIAL INFORMATION GIVEN FOR THIS SPILL

Caller Remarks:

gross failure of tank.

DEC Investigator Remarks:

Prior to Sept, 2004 data translation this spill Lead_DEC Field was GHIOSAY 06/14/96 SEE SPILL # 9603064

Map Identification Number 97 **APT BUILDING** **Spill Number: 0812107** **Close Date: 03/03/2009**
 40 WARREN STREET NEW ROCHELLE, NY TT-Id: 520A-0227-280

MAP LOCATION INFORMATION
 Site location mapped by: ADDRESS MATCHING
 Approximate distance from property: 1051 feet to the WNW

ADDRESS CHANGE INFORMATION
 Revised street: NO CHANGE
 Revised zip code: 10801

Source of Spill: PRIVATE DWELLING Spiller: UNKNOWN Spiller Phone:
 Notifier Type: Other Notifier Name: Notifier Phone:
 Caller Name: Caller Agency: Caller Phone:
 DEC Investigator: jbodee Contact for more spill info: UNKNOWN Contact Person Phone:

Category: Possible petroleum release with minimal potential for fire/explosion (indoors or outdoors), drinking water contamination, or
 releases to surface waters, known releases with no potential for damage, or non-petroleum/non-hazardous spills.
 Class: Any Type of RP Including No RP – No DEC Field Response – Corrective Action by Spill Response Not Required

Spill Date	Date Cleanup Ceased	Cause of Spill	Meets Cleanup Standards		Penalty Recommended	
02/06/2009		TANK TEST FAILURE	NO		NO	
Material Spilled	Material Class	Quantity Spilled	Units	Quantity Recovered	Units	Resource(s) Affected
#4 FUEL OIL	PETROLEUM	0	UNKNOWN	0	UNKNOWN	

Caller Remarks:

550 gal tank failed test/ failure due to bad fitting

DEC Investigator Remarks:

Piping failure, need to repair and retest – mm

02/20/2009 Passed retest results that came into PBS to J. O'Dee---BHY

3/3/09: Review of report submitted by WCC Tank Technology. Tank was tested by WCC on 1-9-09 for the property owner. The tank passed the test and documentation was submitted to the owner and the New Rochelle FD. Elite Environmental tested the tank for a prospective buyer on 2-6-09 and failed the tank, resulting in this spill report to the DEC. On 2-12-09 WCC again tested the tank with reps from New Rochelle FD and Royal Environmental. The tank passed this test. All three tests were preformed with the Horner Locator Plus system. Based upon the information received as of this date, DEC is requiring No Further Action at this time. jod

Map Identification Number 98



BLESSED SACRAMENT CHURCH

SHEA PLACE

NEW ROCHELLE, NY

Spill Number: 8704259

Close Date: 11/20/1987

TT-Id: 520A-0196-613

MAP LOCATION INFORMATION

Site location mapped by: MANUAL MAPPING (4)

Approximate distance from property: 1067 feet to the SSE

ADDRESS CHANGE INFORMATION

Revised street: NO CHANGE

Revised zip code: 10801

Source of Spill: INSTITUTIONAL, EDUC, GOV, OTHER

Notifier Type: Tank Tester

Caller Name:

DEC Investigator: UNASSIGNED

Spiller: SAME

Notifier Name:

Caller Agency:

Contact for more spill info:

Spiller Phone: (914) 632-3020

Notifier Phone:

Caller Phone:

Contact Person Phone:

Spill Date	Date Cleanup Ceased	Cause of Spill	Meets Cleanup Standards	Penalty Recommended
08/02/1987	11/20/1987	TANK TEST FAILURE	UNKNOWN	NO

Material Spilled	Material Class	Quantity Spilled	Units	Quantity Recovered	Units	Resource(s) Affected
#2 FUEL OIL	PETROLEUM	0	GALLONS	0	GALLONS	GROUNDWATER

TANK TEST INFORMATION

Tank Number	Tank Size	Tank Test Method	Leak Rate	Gross Leak or Failure
		Unknown	0.00	UNKNOWN

Caller Remarks:

TTTF-TWO TANKS FAILED

DEC Investigator Remarks:

Prior to Sept, 2004 data translation this spill Lead_DEC Field was

/ / : 8/2/87-CHURCH TO EXCAVATE,ISOLATE AND RETEST.

/ / : 8/2/87-CHURCH TO EXCAVATE,ISOLATE AND RETEST

RETEST PASSED.NFA.

Map Identification Number 99 **BARCLAYS BANK OF NY/NA**
 491 MAIN ST.

NEW ROCHELLE, NY

Spill Number: 8905129

Close Date: 03/25/1991
 TT-Id: 520A-0195-865

MAP LOCATION INFORMATION

Site location mapped by: MANUAL MAPPING (3)
 Approximate distance from property: 1078 feet to the ENE

ADDRESS CHANGE INFORMATION

Revised street: NO CHANGE
 Revised zip code: 10801

Source of Spill: COMMERCIAL/INDUSTRIAL	Spiller: BARCLAYS BANK OF NY/NA	Spiller Phone: (516) 420-0045
Notifier Type: Tank Tester	Notifier Name:	Notifier Phone:
Caller Name: NAT MOSER	Caller Agency: GND SERVICE CO. INC	Caller Phone: (516) 933-1085
DEC Investigator: wxwadsw	Contact for more spill info:	Contact Person Phone:

Category: Known petroleum or hazardous material release with minimal potential for fire/explosion (indoors or outdoors), drinking water contamination, or releases to surface waters.
 Class: Willing RP – DEC Field Response – Corrective Action Initiated, Taken Over, or Completed by RP or Other Agency

Spill Date	Date Cleanup Ceased	Cause of Spill	PBS # Involved	Meets Cleanup Standards	Penalty Recommended
08/23/1989	06/18/1953	TANK TEST FAILURE	3-164372	UNKNOWN	NO

Material Spilled	Material Class	Quantity Spilled	Units	Quantity Recovered	Units	Resource(s) Affected
#2 FUEL OIL	PETROLEUM	0	GALLONS	0	GALLONS	SOIL

TANK TEST INFORMATION

Tank Number	Tank Size	Tank Test Method	Leak Rate	Gross Leak or Failure
		Unknown	0.00	UNKNOWN

Caller Remarks:


NAT MOSER (TELECOM 8-23, 1615) WILL CALL BACK AFTER CONTACTING BARCLAYS AND REVIEWING OPTIONS. PETRO TITE 2K 4 GPH

DEC Investigator Remarks:

Prior to Sept, 2004 data translation this spill Lead_DEC Field was W. WADSWORTH 10/06/89: GND INC. (516) 933-1085 NAT MOSER: 1500 GAL #2 FAILED

RETEST -.132GPH. TANK TO BE RELINED OR REPLACED.

03/25/91: TANK REMOVED.

Map Identification Number 100 **BLESSED SACREMENT CHURCH**
 15 SHEA PL

NEW ROCHELLE, NY

Spill Number: 0204856

Close Date: 10/03/2003
 TT-Id: 520A-0192-493

MAP LOCATION INFORMATION

Site location mapped by: ADDRESS MATCHING
 Approximate distance from property: 1091 feet to the SSE

ADDRESS CHANGE INFORMATION

Revised street: NO CHANGE
 Revised zip code: 10801

Source of Spill: INSTITUTIONAL, EDUC, GOV, OTHER
 Notifier Type: Tank Tester
 Caller Name: THOMAS LEDDY
 DEC Investigator: WCHD

Spiller: BLESSED SACREMENT CHURCH
 Notifier Name: RODRIGUEZ
 Caller Agency: PROTEST ENTERPRISES
 Contact for more spill info:

Spiller Phone:
 Notifier Phone:
 Caller Phone: (631) 321-4670
 Contact Person Phone:

Category: Known petroleum or hazardous material release with minimal potential for fire/explosion (indoors or outdoors), drinking water contamination, or releases to surface waters.
 Class: Willing RP – DEC Field Response – Corrective Action Initiated, Taken Over, or Completed by RP or Other Agency

Spill Date	Date Cleanup Ceased	Cause of Spill	Meets Cleanup Standards		Penalty Recommended	
08/07/2002		TANK TEST FAILURE	YES		NO	

Material Spilled	Material Class	Quantity Spilled	Units	Quantity Recovered	Units	Resource(s) Affected
#2 FUEL OIL	PETROLEUM	0	GALLONS	0	GALLONS	SOIL

TANK TEST INFORMATION

Tank Number	Tank Size	Tank Test Method	Leak Rate	Gross Leak or Failure
1	2000	Horner EZ Check I or II	0.00	UNKNOWN

Caller Remarks:

DRY LEAK

DEC Investigator Remarks:

Prior to Sept, 2004 data translation this spill Lead_DEC Field was WCHD-MAGNUSON 10/17/03: Letter to Blessed Sacrament Church from Karen Magnuson, WCDOH dated 10/3/2003. Closure report by RND Services has been reviewed. WCDOH recommends NFA at this time.

Map Identification Number 101 **BLESSED SACRAMENT HIGH SC**
 24 SHEA PLACE

NEW ROCHELLE, NY

Spill Number: 0400709

Close Date: 07/06/2004
 TT-Id: 520A-0191-345

MAP LOCATION INFORMATION

Site location mapped by: ADDRESS MATCHING
 Approximate distance from property: 1134 feet to the SSE

ADDRESS CHANGE INFORMATION

Revised street: NO CHANGE
 Revised zip code: 10801

Source of Spill: NON-MAJOR FACILITY (>1100 GAL)
 Notifier Type: Tank Tester
 Caller Name: MARTY MORGAN
 DEC Investigator: WCHD

Spiller: LARRY HANSEN - BLESSED SACRAMENT HIGH SC
 Notifier Name: MARTY MORGAN
 Caller Agency: US TANK TECH
 Contact for more spill info: LARRY HANSEN

Spiller Phone: (914) 632-2595
 Notifier Phone: (845) 225-5240
 Caller Phone: (845) 225-5240
 Contact Person Phone: (914) 632-2595

Category: Known petroleum or hazardous material release with minimal potential for fire/explosion (indoors or outdoors), drinking water contamination, or releases to surface waters.
 Class: Willing RP - DEC Field Response - Corrective Action Initiated, Taken Over, or Completed by RP or Other Agency

Spill Date	Date Cleanup Ceased	Cause of Spill	Meets Cleanup Standards		Penalty Recommended	
04/21/2004		TANK TEST FAILURE	YES		NO	

Material Spilled	Material Class	Quantity Spilled	Units	Quantity Recovered	Units	Resource(s) Affected
#2 FUEL OIL	PETROLEUM	0	GALLONS	0	GALLONS	GROUNDWATER

TANK TEST INFORMATION

Tank Number	Tank Size	Tank Test Method	Leak Rate	Gross Leak or Failure
1	5000	Horner EZ Check I or II	0.00	UNKNOWN

Caller Remarks:

FAILED SUBLINGS RECOMMEND UNCOVER REPAIR & RETEST OR REMOVE:

DEC Investigator Remarks:

Prior to Sept, 2004 data translation this spill Lead_DEC Field was WCHD-JACKSON 07/06/04 TANK PASSED RETEST.

Map Identification Number 102 **PROFESSIONAL OFFICE CORP** **Spill Number: 0606014** **Close Date: 01/29/2007**
 421 HUGUENOT STREET NEW ROCHELLE, NY TT-Id: 520A-0202-926

MAP LOCATION INFORMATION
 Site location mapped by: ADDRESS MATCHING
 Approximate distance from property: 1175 feet to the SSW

ADDRESS CHANGE INFORMATION
 Revised street: NO CHANGE
 Revised zip code: 10801

Source of Spill: COMMERCIAL/INDUSTRIAL Spiller: GERRI SEENY – PROFESSIONAL OFFICE CORP Spiller Phone: (914) 632-3400
 Notifier Type: Tank Tester Notifier Name: Notifier Phone:
 Caller Name: Caller Agency: Caller Phone:
 DEC Investigator: JBODee Contact for more spill info: GERRI SEENY Contact Person Phone: (914) 632-3400

Category: Known petroleum or hazardous material release with minimal potential for fire/explosion (indoors or outdoors), drinking water contamination, or releases to surface waters.
 Class: Willing RP – DEC Field Response – Corrective Action Initiated, Taken Over, or Completed by RP or Other Agency

Spill Date	Date Cleanup Ceased	Cause of Spill	Meets Cleanup Standards		Penalty Recommended	
08/23/2006		TANK TEST FAILURE	YES		NO	

Material Spilled	Material Class	Quantity Spilled	Units	Quantity Recovered	Units	Resource(s) Affected
#2 FUEL OIL	PETROLEUM	0	GALLONS	0	GALLONS	SOIL

TANK TEST INFORMATION


Tank Number	Tank Size	Tank Test Method	Leak Rate	Gross Leak or Failure
1	3000	Horner EZ Check I or II	0.00	UNKNOWN

Caller Remarks: NO REMARKS GIVEN FOR THIS SPILL

DEC Investigator Remarks:

RECOMMENDING ISOLATION.

0606014 – 421 Huguenot St, New Rochelle – removed petrometer and remote fill from system and retested, passed. NFA. 10/23/06 test date

Map Identification Number 103 **TANK TEST FAILURE**
 50 WALNUT ST

NEW ROCHELLE, NY

Spill Number: 1107925

Close Date: 02/05/2013
 TT-Id: 520A-0266-859

MAP LOCATION INFORMATION
 Site location mapped by: ADDRESS MATCHING
 Approximate distance from property: 1249 feet to the WNW

ADDRESS CHANGE INFORMATION
 Revised street: NO CHANGE
 Revised zip code: 10801

Source of Spill: PRIVATE DWELLING
 Notifier Type: Tank Tester
 Caller Name:
 DEC Investigator: jbodee

Spiller: SAL VIGNA
 Notifier Name:
 Caller Agency:
 Contact for more spill info: KEN RONK

Spiller Phone:
 Notifier Phone:
 Caller Phone:
 Contact Person Phone:

Category: Known petroleum or hazardous material release with minimal potential for fire/explosion (indoors or outdoors), drinking water contamination, or releases to surface waters.
 Class: Willing RP – No DEC Field Response – Corrective Action Initiated or Completed by RP or Other Agency

Spill Date	Date Cleanup Ceased	Cause of Spill	Meets Cleanup Standards		Penalty Recommended	
09/21/2011		TANK TEST FAILURE	NO		NO	

Material Spilled	Material Class	Quantity Spilled	Units	Quantity Recovered	Units	Resource(s) Affected
#2 FUEL OIL	PETROLEUM	0	UNKNOWN	0	UNKNOWN	


Caller Remarks:

tank test failure

DEC Investigator Remarks:

9-21-11 Owner is Pietro Vigna and doesn't speak english. Sal is his son. Sal cell: (914)424-2239. Sal has Eastern Env coming out Wed to investigate further. jc

2/6/13: Northeast Environmental disposed of LUST and a total of 21.05 tons of petroleum contaminated soil. Exit sample results showed residual contamination over CP-51 Guidance values. Additional excavation of contaminated soil is not possible with causing possible structural damage to the building foundations. Based upon the information provided, this Department requires no further action at this time. Closed – doesn't meet standards. jod

Map Identification Number 104 **ROBERTS HOME**
 58 WALNUT STREET

NEW ROCHELLE, NY

Spill Number: 0608623

Close Date: 08/17/2012
 TT-Id: 520A-0187-770

MAP LOCATION INFORMATION
 Site location mapped by: MANUAL MAPPING (3)
 Approximate distance from property: 1310 feet to the WNW

ADDRESS CHANGE INFORMATION
 Revised street: NO CHANGE
 Revised zip code: 10801

Source of Spill: PRIVATE DWELLING
 Notifier Type: Tank Tester
 Caller Name:
 DEC Investigator: UNASSIGNED

Spiller: TOM ROBERTS – ROBERTS HOME
 Notifier Name:
 Caller Agency:
 Contact for more spill info: TOM ROBERTS

Spiller Phone: (914) 755-9816
 Notifier Phone:
 Caller Phone:
 Contact Person Phone: (914) 755-9816

Category: Known petroleum or hazardous material release with minimal potential for fire/explosion (indoors or outdoors), drinking water contamination, or releases to surface waters.
 Class: Willing RP – DEC Field Response – Corrective Action Initiated, Taken Over, or Completed by RP or Other Agency

Spill Date	Date Cleanup Ceased	Cause of Spill	Meets Cleanup Standards	Penalty Recommended
10/23/2006		TANK TEST FAILURE	NO	NO

Material Spilled	Material Class	Quantity Spilled	Units	Quantity Recovered	Units	Resource(s) Affected
#2 FUEL OIL	PETROLEUM	0	GALLONS	0	GALLONS	SOIL

TANK TEST INFORMATION

Tank Number	Tank Size	Tank Test Method	Leak Rate	Gross Leak or Failure
1	550	Horner EZ Check I or II	0.00	UNKNOWN

Caller Remarks: NO REMARKS GIVEN FOR THIS SPILL

DEC Investigator Remarks:

8/2/10 Homeowner TTF JO'M

8/17/12 Homeowner TTF greater than 5 years old and no indications of contamination will be closed. This was done with consultations between Albany and the Region. NFA JO'M

Map Identification Number 105 **APARTMENT HOUSE**
 156-168 CENTRE AVE

NEW ROCHELLE, NY

Spill Number: 0312650

Close Date: 04/22/2004
 TT-Id: 520A-0199-865

MAP LOCATION INFORMATION

Site location mapped by: MANUAL MAPPING (3)
 Approximate distance from property: 1340 feet to the SE

ADDRESS CHANGE INFORMATION

Revised street: NO CHANGE
 Revised zip code: 10805

Source of Spill: NON-MAJOR FACILITY (>1100 GAL)
 Notifier Type: Tank Tester
 Caller Name: JIM DONELAN
 DEC Investigator: WCHD

Spiller: JIM DONELAN - PROTEST
 Notifier Name: JIM DONELAN
 Caller Agency: PROTEST
 Contact for more spill info: PAUL

Spiller Phone: (631) 321-4670
 Notifier Phone: (631) 321-4670
 Caller Phone: (631) 321-4670
 Contact Person Phone: (914) 698-4100

Category: Known or probable release, where, without action, there is a potential for a fire/explosion hazard (indoors or outdoors),
 contamination of drinking water supplies, or significant release to surface waters.
 Class: Willing RP - DEC Field Response - Corrective Action Initiated, Taken Over, or Completed by RP or Other Agency

Spill Date	Date Cleanup Ceased	Cause of Spill	Meets Cleanup Standards	Penalty Recommended
02/13/2004		TANK TEST FAILURE	YES	NO

NO MATERIAL INFORMATION GIVEN FOR THIS SPILL

TANK TEST INFORMATION


Tank Number	Tank Size	Tank Test Method	Leak Rate	Gross Leak or Failure
1	10000	Horner EZ Check I or II	0.00	UNKNOWN

Caller Remarks:

Failed tank test

DEC Investigator Remarks:

Prior to Sept, 2004 data translation this spill Lead_DEC Field was WCHD-JACKSON 04/22/04 TANK PASSED A RETEST ON 3-22-04. NFA
 jbo

Map Identification Number 106 **CANDREA/GALLETTA RESIDENCE**
 35 CHARLES ST

NEW ROCHELLE, NY

Spill Number: 1202322

Close Date: 09/13/2012
 TT-Id: 520A-0274-402

MAP LOCATION INFORMATION

Site location mapped by: ADDRESS MATCHING
 Approximate distance from property: 1341 feet to the W

ADDRESS CHANGE INFORMATION

Revised street: NO CHANGE
 Revised zip code: 10801

Source of Spill: PRIVATE DWELLING
 Notifier Type: Tank Tester
 Caller Name:
 DEC Investigator: TDGHIOSA

Spiller: GALETTA
 Notifier Name:
 Caller Agency:
 Contact for more spill info: GALETTA

Spiller Phone:
 Notifier Phone:
 Caller Phone:
 Contact Person Phone: 914-497-9141

Category: Possible petroleum release with minimal potential for fire/explosion (indoors or outdoors), drinking water contamination, or releases to surface waters, known releases with no potential for damage, or non-petroleum/non-hazardous spills.
 Class: Willing RP - No DEC Field Response - Corrective Action Initiated or Completed by RP or Other Agency

Spill Date	Date Cleanup Ceased	Cause of Spill	Meets Cleanup Standards	Penalty Recommended
06/07/2012		TANK TEST FAILURE	NO	NO

Material Spilled	Material Class	Quantity Spilled	Units	Quantity Recovered	Units	Resource(s) Affected
#2 FUEL OIL	PETROLEUM	0	GALLONS	0	GALLONS	

Caller Remarks:

550 gal ust

DEC Investigator Remarks:

6-7-12 Kathy already notified owner. Spoke with Anthony, owners son-in-law. Told him to forward passing retest to office for spill to be closed. He asked for email to that affect. I sent. jc 6/18/12- US Tank reports that retest failed. Unknown further action. DT 09/13/12 Castlton Environmental reported that they excavated and removed the tank along with 21.04 tons of contaminated soil. Post excavation soil sample results were below DEC guidance values. NFA. TG

Map Identification Number 107 **ST GABRIEL SCHOOL**
 50 WASHINGTON AVE

NEW ROCHELLE, NY

Spill Number: 0302359

Close Date: 12/12/2003
 TT-Id: 520A-0191-740

MAP LOCATION INFORMATION

Site location mapped by: ADDRESS MATCHING
 Approximate distance from property: 1348 feet to the NNW

ADDRESS CHANGE INFORMATION

Revised street: NO CHANGE
 Revised zip code: 10801

Source of Spill: INSTITUTIONAL, EDUC, GOV, OTHER
 Notifier Type: Responsible Party
 Caller Name: KATHY MORGAN
 DEC Investigator: WCHD

Spiller: LARRY - ST GABRIEL SCHOOL
 Notifier Name:
 Caller Agency: US TANK TECH
 Contact for more spill info: CALLER

Spiller Phone: (914) 632-0211
 Notifier Phone:
 Caller Phone: (845) 225-5240
 Contact Person Phone:

Category: Known petroleum or hazardous material release with minimal potential for fire/explosion (indoors or outdoors), drinking water contamination, or releases to surface waters.
 Class: Willing RP - No DEC Field Response - Corrective Action Initiated or Completed by RP or Other Agency

Spill Date	Date Cleanup Ceased	Cause of Spill	Meets Cleanup Standards		Penalty Recommended	
06/05/2003		TANK TEST FAILURE	YES		NO	

Material Spilled	Material Class	Quantity Spilled	Units	Quantity Recovered	Units	Resource(s) Affected
#2 FUEL OIL	PETROLEUM	0	GALLONS	0	GALLONS	SOIL

TANK TEST INFORMATION

Tank Number	Tank Size	Tank Test Method	Leak Rate	Gross Leak or Failure
1	3000	Horner EZ Check I or II	0.00	UNKNOWN

Caller Remarks: NO REMARKS GIVEN FOR THIS SPILL

DEC Investigator Remarks:

Prior to Sept, 2004 data translation this spill Lead_DEC Field was WCHD-JACKSON 12/12/03 ALSO REPORTED AS 03-05820. SEE THAT FILE FOR UPDATES. NFA THIS NUMBER.

Map Identification Number 108 **MERLUCCI RESIDENCE**
 30 CHARLES STREET

NEW ROCHELLE, NY

Spill Number: 1103221

Close Date: 11/14/2011
 TT-Id: 520A-0264-064

MAP LOCATION INFORMATION

Site location mapped by: ADDRESS MATCHING
 Approximate distance from property: 1390 feet to the W

ADDRESS CHANGE INFORMATION

Revised street: NO CHANGE
 Revised zip code: 10801

Source of Spill: PRIVATE DWELLING
 Notifier Type: Tank Tester
 Caller Name:
 DEC Investigator: jbodee

Spiller: TANK TEST FAILURE
 Notifier Name:
 Caller Agency:
 Contact for more spill info: MR MERLUCCI

Spiller Phone:
 Notifier Phone:
 Caller Phone:
 Contact Person Phone: (914) 632-2099

Category: Known petroleum or hazardous material release with minimal potential for fire/explosion (indoors or outdoors), drinking water contamination, or releases to surface waters.
 Class: Willing RP - No DEC Field Response - Corrective Action Initiated or Completed by RP or Other Agency

Spill Date	Date Cleanup Ceased	Cause of Spill	Meets Cleanup Standards		Penalty Recommended	
06/22/2011		TANK TEST FAILURE	NO		NO	

Material Spilled	Material Class	Quantity Spilled	Units	Quantity Recovered	Units	Resource(s) Affected
#2 FUEL OIL	PETROLEUM	0	UNKNOWN	0	UNKNOWN	

Caller Remarks:

repair retest pending or removal

DEC Investigator Remarks:

6/22/11 UST is 62 years old, according to Ms. Merlucci. House is for sale. US Tank Tech has notified Town & Country Oil not evacuate tank prior to further action (repair, retest, tank pull) of owner. dw

11/14/11: UST removed by JM Associates. Report states tank was inspected and no corrosion holes were found. Soil samples taken from tank grave showed minor amounts of contamination, most below CP-51 with a few slight exceedences of SVOCs. Excavation was backfilled. Report will be entered into eDocs. jod

Map Identification Number 109 **RESIDENCE** **Spill Number: 0408510** **Close Date: 05/01/2008**
 64 CHURCH ST NEW ROCHELLE, NY TT-Id: 520A-0191-083

MAP LOCATION INFORMATION
 Site location mapped by: ADDRESS MATCHING
 Approximate distance from property: 1450 feet to the ESE

ADDRESS CHANGE INFORMATION
 Revised street: NO CHANGE
 Revised zip code: 10805

Source of Spill: PRIVATE DWELLING Spiller: RAMONE OCEGUERA Spiller Phone: (914) 396-7293
 Notifier Type: Other Notifier Name: MIRA JADAN Notifier Phone: (914) 747-9741
 Caller Name: MIRA JADAN Caller Agency: ELITE ENVIRONMENTAL Caller Phone: (914) 747-9741
 DEC Investigator: JBODee Contact for more spill info: RAMONE OCEGUERA Contact Person Phone: (914) 396-7293

Category: Known or probable release, where, without action, there is a potential for a fire/explosion hazard (indoors or outdoors),
 contamination of drinking water supplies, or significant release to surface waters.
 Class: Willing RP – DEC Field Response – Corrective Action Initiated, Taken Over, or Completed by RP or Other Agency

Spill Date	Date Cleanup Ceased	Cause of Spill	Meets Cleanup Standards		Penalty Recommended	
11/02/2004		TANK TEST FAILURE	YES		NO	

Material Spilled	Material Class	Quantity Spilled	Units	Quantity Recovered	Units	Resource(s) Affected
#2 FUEL OIL	PETROLEUM	0	GALLONS	0	GALLONS	SOIL

TANK TEST INFORMATION

Tank Number	Tank Size	Tank Test Method	Leak Rate	Gross Leak or Failure
1	275	Horner EZ Check I or II	0.00	UNKNOWN

Caller Remarks:

tank test failed.

DEC Investigator Remarks:

11/22/04 AST ON GROUND UNDER DECK. TANK LOST APPROX 150 GALLONS AFTER TEST. FREE PRODUCT IN SUMP PIT IN BASEMENT. FURTHER INVESTIGATION TO BE DONE BY ADVANCED ENVIRONMENTAL. jod

5/1/2008: Advanced Environmental disposed of LUST and 26.15 tons of contaminated soil. Ground water was impacted and sampled. Spill closure report from ECC submitted to DEC. Based upon information provided, this Department requires No Further Action at this time. jod

Map Identification Number 110 **5 ANDERSON ST**
 5 ANDERSON ST

NEW ROCHELLE, NY

Spill Number: 9812585

Close Date: 07/12/1999
 TT-Id: 520A-0194-578

MAP LOCATION INFORMATION

Site location mapped by: MANUAL MAPPING (3)
 Approximate distance from property: 1455 feet to the NE

ADDRESS CHANGE INFORMATION

Revised street: NO CHANGE
 Revised zip code: 10801

Source of Spill: PRIVATE DWELLING
 Notifier Type: Responsible Party
 Caller Name: MARTY MORGAN
 DEC Investigator: WCHD

Spiller: YOSHIAKI KAWANISHA – 5 ANDERSON ST
 Notifier Name:
 Caller Agency: US TANK TECH
 Contact for more spill info: YOSHIAKI KAWANISHA

Spiller Phone: (914) 633-3708
 Notifier Phone:
 Caller Phone: (914) 225-5240
 Contact Person Phone: (914) 633-3708

Category: Known petroleum or hazardous material release with minimal potential for fire/explosion (indoors or outdoors), drinking water contamination, or releases to surface waters.
 Class: Willing RP – No DEC Field Response – Corrective Action Initiated or Completed by RP or Other Agency

Spill Date	Date Cleanup Ceased	Cause of Spill	PBS # Involved	Meets Cleanup Standards	Penalty Recommended
01/12/1999		TANK TEST FAILURE	3-185515	YES	NO

Material Spilled	Material Class	Quantity Spilled	Units	Quantity Recovered	Units	Resource(s) Affected
#2 FUEL OIL	PETROLEUM	0	GALLONS	0	GALLONS	SOIL


TANK TEST INFORMATION

Tank Number	Tank Size	Tank Test Method	Leak Rate	Gross Leak or Failure
2	550	Horner EZ Check I or II	0.00	UNKNOWN

Caller Remarks:

TESTED TANK, TANK FAILED.

DEC Investigator Remarks: NO DEC INVESTIGATOR REMARKS GIVEN FOR THIS SPILL.

Map Identification Number 111 **5 ANDERSON ST**
 5 ANDERSON ST

NEW ROCHELLE, NY

Spill Number: 9812584

Close Date: 07/12/1999
 TT-Id: 520A-0194-577

MAP LOCATION INFORMATION

Site location mapped by: MANUAL MAPPING (3)
 Approximate distance from property: 1455 feet to the NE

ADDRESS CHANGE INFORMATION

Revised street: NO CHANGE
 Revised zip code: 10801

Source of Spill: PRIVATE DWELLING
 Notifier Type: Responsible Party
 Caller Name: MARTY MORGAN
 DEC Investigator: WCHD

Spiller: YOSHIKI KAWANISHA – 5 ANDERSON ST
 Notifier Name:
 Caller Agency: US TANK TECH
 Contact for more spill info: YOSHIKI KAWANISHA

Spiller Phone: (914) 633-3708
 Notifier Phone:
 Caller Phone: (914) 225-5240
 Contact Person Phone: (914) 633-3708

Category: Possible petroleum release with minimal potential for fire/explosion (indoors or outdoors), drinking water contamination, or releases to surface waters, known releases with no potential for damage, or non-petroleum/non-hazardous spills.
 Class: Willing RP – No DEC Field Response – Corrective Action Initiated or Completed by RP or Other Agency

Spill Date	Date Cleanup Ceased	Cause of Spill	Meets Cleanup Standards	Penalty Recommended
01/12/1999		TANK TEST FAILURE	YES	NO

Material Spilled	Material Class	Quantity Spilled	Units	Quantity Recovered	Units	Resource(s) Affected
#4 FUEL OIL	PETROLEUM	0	GALLONS	0	GALLONS	SOIL


TANK TEST INFORMATION

Tank Number	Tank Size	Tank Test Method	Leak Rate	Gross Leak or Failure
1	2000	Horner EZ Check I or II	0.00	UNKNOWN

Caller Remarks:

TESTED TANK, TANK FAILED.

DEC Investigator Remarks: NO DEC INVESTIGATOR REMARKS GIVEN FOR THIS SPILL.

Map Identification Number 112 **NORTH AVE REALITY**
 5 ANDERSON ST

NEW ROCHELLE, NY

Spill Number: 8803214

Close Date: 11/30/1989
 TT-Id: 520A-0186-884

MAP LOCATION INFORMATION

Site location mapped by: MANUAL MAPPING (3)
 Approximate distance from property: 1455 feet to the NE

ADDRESS CHANGE INFORMATION

Revised street: NO CHANGE
 Revised zip code: 10801

Source of Spill: COMMERCIAL/INDUSTRIAL
 Notifier Type: Tank Tester
 Caller Name: GEORGE SCHEURICH
 DEC Investigator: jeokesso

Spiller: YOSHIAKI KOWANISHA
 Notifier Name:
 Caller Agency: GND SERVICE CO.
 Contact for more spill info:

Spiller Phone: (914) 576-6556
 Notifier Phone:
 Caller Phone: (516) 933-1085
 Contact Person Phone:

Spill Date	Date Cleanup Ceased	Cause of Spill	Meets Cleanup Standards	Penalty Recommended
07/14/1988	11/30/1989	TANK TEST FAILURE	UNKNOWN	NO

Material Spilled	Material Class	Quantity Spilled	Units	Quantity Recovered	Units	Resource(s) Affected
#4 FUEL OIL	PETROLEUM	0	GALLONS	0	GALLONS	GROUNDWATER

TANK TEST INFORMATION


Tank Number	Tank Size	Tank Test Method	Leak Rate	Gross Leak or Failure
		Unknown	0.00	UNKNOWN

Caller Remarks:

2K FAILED 4-GAL. PER HOUR

DEC Investigator Remarks:

Prior to Sept, 2004 data translation this spill Lead_DEC Field was OKESSON

Map Identification Number 113 **BUSINESS**
 88 GROVE AVE.

NEW ROCHELLE, NY

Spill Number: 9411669

Close Date: 04/28/2010
 TT-Id: 520A-0195-363

MAP LOCATION INFORMATION

Site location mapped by: ADDRESS MATCHING
 Approximate distance from property: 1472 feet to the W

ADDRESS CHANGE INFORMATION

Revised street: NO CHANGE
 Revised zip code: 10801

Source of Spill: COMMERCIAL/INDUSTRIAL
 Notifier Type: Other
 Caller Name: ART PENZEL
 DEC Investigator: tdghiosa

Spiller: MR. OGMAN
 Notifier Name:
 Caller Agency: NEW ROCHELLE
 Contact for more spill info:

Spiller Phone:
 Notifier Phone:
 Caller Phone: (914) 632-4700
 Contact Person Phone:

Category: Known petroleum or hazardous material release with minimal potential for fire/explosion (indoors or outdoors), drinking water contamination, or releases to surface waters.
 Class: Willing RP – DEC Field Response – Corrective Action Initiated, Taken Over, or Completed by RP or Other Agency

Spill Date	Date Cleanup Ceased	Cause of Spill	Meets Cleanup Standards		Penalty Recommended	
12/01/1994		TANK TEST FAILURE	NO		NO	

Material Spilled	Material Class	Quantity Spilled	Units	Quantity Recovered	Units	Resource(s) Affected
UNKNOWN PETROLEUM	PETROLEUM	0	UNKNOWN	0	UNKNOWN	SOIL

TANK TEST INFORMATION


Tank Number	Tank Size	Tank Test Method	Leak Rate	Gross Leak or Failure
		Unknown	0.00	UNKNOWN

Caller Remarks:

WILL EXPLORE IT NEXT

DEC Investigator Remarks:

4/28/10 16 year old TTF No further info NFA JO'M

Map Identification Number 114 **COMMERCIAL BUILDING**
 88-90 GROVE AVE.

NEW ROCHELLE, NY

Spill Number: 9411598

Close Date: 04/28/2010
 TT-Id: 520A-0196-174

MAP LOCATION INFORMATION

Site location mapped by: ADDRESS MATCHING
 Approximate distance from property: 1472 feet to the W

ADDRESS CHANGE INFORMATION

Revised street: 88 GROVE AVE
 Revised zip code: 10801

Source of Spill: COMMERCIAL/INDUSTRIAL
 Notifier Type: Tank Tester
 Caller Name: TIMOTHY BORMAN
 DEC Investigator: tdghiosa

Spiller:
 Notifier Name:
 Caller Agency: TANK TECH
 Contact for more spill info:

Spiller Phone:
 Notifier Phone:
 Caller Phone: (914) 268-8265
 Contact Person Phone:

Category: Known petroleum or hazardous material release with minimal potential for fire/explosion (indoors or outdoors), drinking water contamination, or releases to surface waters.
 Class: Willing RP - DEC Field Response - Corrective Action Initiated, Taken Over, or Completed by RP or Other Agency

Spill Date	Date Cleanup Ceased	Cause of Spill	Meets Cleanup Standards		Penalty Recommended	
11/29/1994		TANK TEST FAILURE	NO		NO	

Material Spilled	Material Class	Quantity Spilled	Units	Quantity Recovered	Units	Resource(s) Affected
#2 FUEL OIL	PETROLEUM	0	UNKNOWN	0	UNKNOWN	SOIL

TANK TEST INFORMATION


Tank Number	Tank Size	Tank Test Method	Leak Rate	Gross Leak or Failure
		Unknown	0.00	UNKNOWN

Caller Remarks:

TANK TEST FAILURE PETRO-TITE II VISUAL

DEC Investigator Remarks:

4/28/10 16 year old TTF NFA JO'M

Map Identification Number 115 **6 WEBSTER**
 6 WEBSTER AVE

NEW ROCHELLE, NY

Spill Number: 0403816

Close Date: 10/08/2004
 TT-Id: 520A-0191-040

MAP LOCATION INFORMATION

Site location mapped by: ADDRESS MATCHING
 Approximate distance from property: 1518 feet to the SSW

ADDRESS CHANGE INFORMATION

Revised street: NO CHANGE
 Revised zip code: 10801

Source of Spill: NON-MAJOR FACILITY (>1100 GAL)
 Notifier Type: Tank Tester
 Caller Name: ERIC DEITZ
 DEC Investigator: WCHD

Spiller: SANDRA
 Notifier Name: ERIC DEITZ
 Caller Agency: WCC TANK
 Contact for more spill info: SANDRA

Spiller Phone: (914) 738-4106
 Notifier Phone: (845) 564-9555
 Caller Phone: (845) 564-9555
 Contact Person Phone: (914) 738-4106

Category: Known petroleum or hazardous material release with minimal potential for fire/explosion (indoors or outdoors), drinking water contamination, or releases to surface waters.
 Class: Willing RP - DEC Field Response - Corrective Action Initiated, Taken Over, or Completed by RP or Other Agency

Spill Date	Date Cleanup Ceased	Cause of Spill	Meets Cleanup Standards		Penalty Recommended	
07/09/2004		TANK TEST FAILURE	YES		NO	

Material Spilled	Material Class	Quantity Spilled	Units	Quantity Recovered	Units	Resource(s) Affected
#2 FUEL OIL	PETROLEUM	0	UNKNOWN	0	UNKNOWN	SOIL

TANK TEST INFORMATION

Tank Number	Tank Size	Tank Test Method	Leak Rate	Gross Leak or Failure
1	3000	Horner EZ Check I or II	0.00	UNKNOWN

Caller Remarks:

tank test failed.uncover the tank isolate,and retest

DEC Investigator Remarks:

10/08/04 TANK PASSED A RETEST AFTER PIPING WAS REPAIRED. SPILL CLOSED BY DANIELLE JACKSON OF THE WESTCHESTER COUNTY HEALTH DEPT. NFA REQUIRED AT THIS TIME. jbo

Map Identification Number 116

AMOCO
690 MAIN ST

NEW ROCHELLE, NY

Spill Number: 8604411

Close Date: 01/14/1987
TT-Id: 520A-0195-754

MAP LOCATION INFORMATION

Site location mapped by: ADDRESS MATCHING
Approximate distance from property: 1543 feet to the SSW

ADDRESS CHANGE INFORMATION

Revised street: NO CHANGE
Revised zip code: 10801

Source of Spill: GASOLINE STATION OR PBS FACILITY
Notifier Type: Tank Tester
Caller Name:
DEC Investigator: PATEL

Spiller: AMOCO
Notifier Name:
Caller Agency:
Contact for more spill info:

Spiller Phone: (914) 632-8617
Notifier Phone:
Caller Phone:
Contact Person Phone:

Category: Known petroleum or hazardous material release with minimal potential for fire/explosion (indoors or outdoors), drinking water contamination, or releases to surface waters.
Class: Willing RP – DEC Field Response – Corrective Action Initiated, Taken Over, or Completed by RP or Other Agency

Spill Date	Date Cleanup Ceased	Cause of Spill	Meets Cleanup Standards	Penalty Recommended
10/08/1986	01/14/1987	TANK TEST FAILURE	UNKNOWN	NO

Material Spilled	Material Class	Quantity Spilled	Units	Quantity Recovered	Units	Resource(s) Affected
GASOLINE	PETROLEUM	0	POUNDS	0	POUNDS	GROUNDWATER

TANK TEST INFORMATION

Tank Number	Tank Size	Tank Test Method	Leak Rate	Gross Leak or Failure
		Unknown	0.00	UNKNOWN

Caller Remarks:

TTTT

DEC Investigator Remarks: NO DEC INVESTIGATOR REMARKS GIVEN FOR THIS SPILL.

Map Identification Number 117 **EAST RIVER SAVINGS BANK**
 277 NORTH AVE.

NEW ROCHELLE, NY

Spill Number: 8912285

Close Date: 01/16/1991
 TT-Id: 520A-0195-020

MAP LOCATION INFORMATION

Site location mapped by: MANUAL MAPPING (3)
 Approximate distance from property: 1579 feet to the NNE

ADDRESS CHANGE INFORMATION

Revised street: NO CHANGE
 Revised zip code: 10801

Source of Spill: COMMERCIAL/INDUSTRIAL
 Notifier Type: Tank Tester
 Caller Name: NICK EAGLE
 DEC Investigator: WXWADSWO

Spiller: SAME
 Notifier Name:
 Caller Agency: TANK TECH CORP.
 Contact for more spill info:

Spiller Phone: (914) 636-7074
 Notifier Phone:
 Caller Phone: (914) 268-8265
 Contact Person Phone:

Spill Date	Date Cleanup Ceased	Cause of Spill	PBS # Involved	Meets Cleanup Standards	Penalty Recommended
03/26/1990	06/18/1953	TANK TEST FAILURE	3-502049	UNKNOWN	NO

Material Spilled	Material Class	Quantity Spilled	Units	Quantity Recovered	Units	Resource(s) Affected
#2 FUEL OIL	PETROLEUM	0	UNKNOWN	0	UNKNOWN	GROUNDWATER

TANK TEST INFORMATION

Tank Number	Tank Size	Tank Test Method	Leak Rate	Gross Leak or Failure
		Unknown	0.00	UNKNOWN

Caller Remarks:


TANK WAS ISOLATED AND THEY WILL RETEST PETRO-TITE -.3385 GPH

DEC Investigator Remarks:

Prior to Sept, 2004 data translation this spill Lead_DEC Field was WADSWORTH 03/19/91: TANK WAS REKINED AND PASSED RETEST.

09/27/95: This is additional information about material spilled

from the translation of the old spill file: TANK TEST.

Map Identification Number 118  **277 NORTH LLC**
277 NORTH AVENUE

NEW ROCHELLE, NY

Spill Number: 0611648

Close Date: 12/04/2008
TT-Id: 520A-0187-780

MAP LOCATION INFORMATION

Site location mapped by: MANUAL MAPPING (3)
Approximate distance from property: 1579 feet to the NNE

ADDRESS CHANGE INFORMATION

Revised street: NO CHANGE
Revised zip code: 10801

Source of Spill: COMMERCIAL/INDUSTRIAL
Notifier Type: Tank Tester
Caller Name:
DEC Investigator: jbodee

Spiller: BRUCE MOSES – 277 NORTH LLC
Notifier Name:
Caller Agency:
Contact for more spill info: BRUCE MOSES

Spiller Phone: (914) 712-0600
Notifier Phone:
Caller Phone:
Contact Person Phone: (914) 712-0600

Category: Known or probable release, where, without action, there is a potential for a fire/explosion hazard (indoors or outdoors), contamination of drinking water supplies, or significant release to surface waters.
Class: Willing RP – DEC Field Response – Corrective Action Initiated, Taken Over, or Completed by RP or Other Agency

Spill Date	Date Cleanup Ceased	Cause of Spill	Meets Cleanup Standards		Penalty Recommended	
01/19/2007		TANK TEST FAILURE	YES		NO	

Material Spilled	Material Class	Quantity Spilled	Units	Quantity Recovered	Units	Resource(s) Affected
#2 FUEL OIL	PETROLEUM	0	GALLONS	0	GALLONS	SOIL

TANK TEST INFORMATION

Tank Number	Tank Size	Tank Test Method	Leak Rate	Gross Leak or Failure
1	10000	Alternate Test per 613.5a2v	0.00	UNKNOWN

Caller Remarks:


EZ 3 LP WAS TEST USED:

TANK IS BEING VACCED OUT AND TEMP TANK PUT IN PLACE: ARRANGEMENTS FOR FURTHER TESTING ARE BEING MADE:

DEC Investigator Remarks:

Two LUSTs removed. Also see spill 06-11580

12/4/08: Northeast Environmental disposed of LUST and 356.79 tons of petroleum contaminated soil. Exit sample results were near or below TAGM levels. Based upon the information provided, this Department requires No Further Action at this time. jod

Map Identification Number 119 **BUSINESS**
 277 NORTH AVENUE

NEW ROCHELLE, NY

Spill Number: 0611580

Close Date: 12/04/2008
 TT-Id: 520A-0187-779

MAP LOCATION INFORMATION
 Site location mapped by: MANUAL MAPPING (3)
 Approximate distance from property: 1579 feet to the NNE

ADDRESS CHANGE INFORMATION
 Revised street: NO CHANGE
 Revised zip code: 10801

Source of Spill: NON-MAJOR FACILITY (>1100 GAL)
 Notifier Type: Tank Tester
 Caller Name:
 DEC Investigator: jbodee

Spiller: BRUCE - BUSINESS
 Notifier Name:
 Caller Agency:
 Contact for more spill info: BRUCE

Spiller Phone: (914) 712-0600
 Notifier Phone:
 Caller Phone:
 Contact Person Phone: (914) 712-0600

Category: Known release which created a fire/explosion hazards (inside or outdoors), drinking water supply contamination, or significant releases to surface waters.
 Class: Willing RP - DEC Field Response - Corrective Action Initiated, Taken Over, or Completed by RP or Other Agency

Spill Date	Date Cleanup Ceased	Cause of Spill	Meets Cleanup Standards		Penalty Recommended	
01/18/2007		TANK TEST FAILURE	NO		NO	

Material Spilled	Material Class	Quantity Spilled	Units	Quantity Recovered	Units	Resource(s) Affected
#2 FUEL OIL	PETROLEUM	0	GALLONS	0	GALLONS	SOIL

TANK TEST INFORMATION

Tank Number	Tank Size	Tank Test Method	Leak Rate	Gross Leak or Failure
1	10000	Horner EZ Check I or II	0.00	UNKNOWN

Caller Remarks:

PIN HOLE IN TANK

DEC Investigator Remarks:

Two LUSTs removed. Also see spill 06-11648

12/4/08: Northeast Environmental disposed of LUST and 356.79 tons of petroleum contaminated soil. Exit sample results were near or below TAGM levels. Based upon the information provided, this Department requires No Further Action at this time. jod

Map Identification Number 120 **DEMELIA - TTF**
 95 WASHINGTON AVE

NEW ROCHELLE, NY

Spill Number: 1406916

Close Date: 04/14/2015
 TT-Id: 520A-0301-575

MAP LOCATION INFORMATION

Site location mapped by: ADDRESS MATCHING
 Approximate distance from property: 1661 feet to the NW

ADDRESS CHANGE INFORMATION

Revised street: NO CHANGE
 Revised zip code: 10801

Source of Spill: PRIVATE DWELLING
 Notifier Type: Tank Tester
 Caller Name:
 DEC Investigator: JBODEE

Spiller: ROSEMARIE DEMELIA - Estate of DeMelia
 Notifier Name:
 Caller Agency:
 Contact for more spill info:

Spiller Phone:
 Notifier Phone:
 Caller Phone:
 Contact Person Phone:

Category: Known or probable release, where, without action, there is a potential for a fire/explosion hazard (indoors or outdoors),
 contamination of drinking water supplies, or significant release to surface waters.
 Class: Willing RP - DEC Field Response - Corrective Action Initiated, Taken Over, or Completed by RP or Other Agency

Spill Date	Date Cleanup Ceased	Cause of Spill	Meets Cleanup Standards		Penalty Recommended	
10/01/2014		TANK TEST FAILURE	NO		NO	

Material Spilled	Material Class	Quantity Spilled	Units	Quantity Recovered	Units	Resource(s) Affected
#2 FUEL OIL	PETROLEUM	0	UNKNOWN	0	UNKNOWN	

TANK TEST INFORMATION

Tank Number	Tank Size	Tank Test Method	Leak Rate	Gross Leak or Failure
1	550	Horner EYZ3/EZY3 Locator Plus	0.00	UNKNOWN

Caller Remarks:

550 test failure

DEC Investigator Remarks:

This house is the estate of R Demellia's late mother. Tank failed with only hissing, maybe a line leak but cant be sure. House is being prep'ed for sale....mm

12/08/14: From Envirostar: We pulled a 550 UST at 95 Washington Ave New Rochelle that had previously failed a tank test (spill # 1406916). The tank did have holes and there was contamination in the soil. The home owner is contacting there insurance.

Customer info: Chuck LiVecchi 95 Washington Ave New Rochelle NY jod

3/20/15: Update from Envirostar via email: We removed 6 containers of contaminated soil Between march 12th and yesterday ~ we took samples and back filled the hole. We will Submit for closure. jod

4/13/15: Report with request for closure entered into DecDocs. Post-Ex soil samples show contamination in excess of CP-51 Guidance. Additional information being requested from Envirostar. jod

4/14/2015: Envirostar removed and disposed of the leaking UST and a total of 108.96 tons of petroleum contaminated soil. Some residual contamination over CP-51 Guidance could not be excavated from along the foundation and due to safety concerns with buried utility lines. No evidence of ground water impact noted. Based upon information provided, no further action required at this time. jod

Map Identification Number 121 **BRAM REALTY** **Spill Number: 0902464** **Close Date: 02/01/2010**
 105 WASHINGTON AVE NEW ROCHELLE, NY TT-Id: 520A-0230-221

MAP LOCATION INFORMATION
 Site location mapped by: ADDRESS MATCHING
 Approximate distance from property: 1725 feet to the NW

ADDRESS CHANGE INFORMATION
 Revised street: NO CHANGE
 Revised zip code: 10801

Source of Spill: COMMERCIAL/INDUSTRIAL Spiller: HAL SHAPIRO – BRAM REALTY Spiller Phone:
 Notifier Type: Tank Tester Notifier Name:
 Caller Name: Caller Agency: Notifier Phone:
 DEC Investigator: TDGHIOSA Contact for more spill info: KATHY MORGAN Caller Phone:
 Contact Person Phone: (845) 225-5240

Category: Known petroleum or hazardous material release with minimal potential for fire/explosion (indoors or outdoors), drinking water contamination, or releases to surface waters.
 Class: Willing RP – DEC Field Response – Corrective Action Initiated, Taken Over, or Completed by RP or Other Agency

Spill Date	Date Cleanup Ceased	Cause of Spill	Meets Cleanup Standards		Penalty Recommended	
06/01/2009		TANK TEST FAILURE	YES		NO	


Material Spilled	Material Class	Quantity Spilled	Units	Quantity Recovered	Units	Resource(s) Affected
#2 FUEL OIL	PETROLEUM	0	GALLONS	0	GALLONS	

Caller Remarks:
 TANK TEST FAILURE ON A 550 GALLON UST UNK IF ANY PRODUCT WAS SPILLED.

DEC Investigator Remarks:

6-1-09: V.Mc.^ Hal/BRAM REALTY: Left Mess: Req.Callbk. to dispt &/or J.O'Dee.

6-3-09: HAL SHAPIRO CALLED AND STATED IS WAS AWARE OF PROPER PROCEDURES TO FOLLOW. HE WILL CONTACT HIS OIL CO. FOR DIRECTION AND NOTIFY DEC OF OUTCOME. 01/25/10 Enviroshield reported that they excavated and removed one 550 gallon tank. No petroleum contaminated soil was observed in the tank excavation. NFA TG

Map Identification Number 122	COMMERCIAL PROPERTY		Spill Number: 1213228	Close Date: 02/04/2013
	38 LOCUST AVE	NEW ROCHELLE, NY		TT-Id: 520A-0284-249
MAP LOCATION INFORMATION		ADDRESS CHANGE INFORMATION		
Site location mapped by: ADDRESS MATCHING		Revised street: NO CHANGE		
Approximate distance from property: 1776 feet to the E		Revised zip code: 10801		
Source of Spill: COMMERCIAL/INDUSTRIAL		Spiller: SBJ ASSOCIATES		Spiller Phone:
Notifier Type: Tank Tester		Notifier Name:		Notifier Phone:
Caller Name:		Caller Agency:		Caller Phone:
DEC Investigator: jbodee	Contact for more spill info: HAL SHAPIRO			Contact Person Phone: (914) 355-5350

Category: Known petroleum or hazardous material release with minimal potential for fire/explosion (indoors or outdoors), drinking water contamination, or releases to surface waters.
 Class: Willing RP - DEC Field Response - Corrective Action Initiated, Taken Over, or Completed by RP or Other Agency

Spill Date	Date Cleanup Ceased	Cause of Spill	Meets Cleanup Standards		Penalty Recommended	
12/10/2012		TANK TEST FAILURE	YES		NO	
Material Spilled	Material Class	Quantity Spilled	Units	Quantity Recovered	Units	Resource(s) Affected
#2 FUEL OIL	PETROLEUM	0	UNKNOWN	0	UNKNOWN	

Caller Remarks:

1211 THE CALLER IS REPORTING A FAILED TANK TEST.

DEC Investigator Remarks:

12-10-12 PBS site. Tank failed with popping. US Tank Tech has been testing since '98. Super was at site during test and Shapiro notified by phone. jc

12/19/12: Update from WCDoH PBS: >>> Lalak, Chris >>cjl1@westchestergov.com> 12/11/2012 4:23 PM >>>

1213228 38 Locust, new Rochelle PBS 3-800080 TTF 3K tank from 84' Tyra/Carlos Lead jod

2/4/2013: Tank passed a retest after piping was repaired. Report entered into eDocs. Based upon the information provided, no further action is required at this time. jod

Map Identification Number 123 **COMMERCIAL SITE** **NEW ROCHELLE, NY** **Spill Number: 0408593** **Close Date: 02/13/2005**
 38 LOCUST AVE TT-Id: 520A-0190-620

MAP LOCATION INFORMATION

Site location mapped by: ADDRESS MATCHING
 Approximate distance from property: 1776 feet to the E

ADDRESS CHANGE INFORMATION

Revised street: NO CHANGE
 Revised zip code: 10801

Source of Spill: INSTITUTIONAL, EDUC, GOV, OTHER	Spiller: BARRY SHAPIRO – COMMERCIAL SITE	Spiller Phone: (914) 393-2581
Notifier Type: Tank Tester	Notifier Name: MARTY MORGAN	Notifier Phone: (845) 225-5240
Caller Name: MARTY MORGAN	Caller Agency: US TANK TECH	Caller Phone: (845) 225-5240
DEC Investigator: JBODee	Contact for more spill info: BARRY SHAPIRO	Contact Person Phone: (914) 393-2581

Category: Known petroleum or hazardous material release with minimal potential for fire/explosion (indoors or outdoors), drinking water contamination, or releases to surface waters.

Class: Willing RP – DEC Field Response – Corrective Action Initiated, Taken Over, or Completed by RP or Other Agency

Spill Date	Date Cleanup Ceased	Cause of Spill	Meets Cleanup Standards	Penalty Recommended
11/04/2004		TANK TEST FAILURE	YES	NO


NO MATERIAL INFORMATION GIVEN FOR THIS SPILL

Caller Remarks:

PBS No: 3-800080

DEC Investigator Remarks:

02/13/05 TANK PASSED A RETEST AFTER PIPING WAS REPAIRED. BASED UPON INFORMATION PROVIDED TO DEC, NO FURTHER ACTION IS REQUIRED AT THIS TIME. jod

Map Identification Number 124 **SBJ ASSOCIATES**
 38 LOCUST AVE

NEW ROCHELLE, NY

Spill Number: 0206043

Close Date: 09/26/2002
 TT-Id: 520A-0192-494

MAP LOCATION INFORMATION

Site location mapped by: ADDRESS MATCHING
 Approximate distance from property: 1776 feet to the E

ADDRESS CHANGE INFORMATION

Revised street: NO CHANGE
 Revised zip code: 10801

Source of Spill: COMMERCIAL/INDUSTRIAL
 Notifier Type: Tank Tester
 Caller Name: KATHY MORGAN
 DEC Investigator: WCHD

Spiller: BARRY SHAPIRO – SBJ ASSOCIATES
 Notifier Name: KATHY MORGAN
 Caller Agency: US TANK TECH
 Contact for more spill info: BARRY SHAPIRO

Spiller Phone: (914) 393-2581
 Notifier Phone: (914) 225-5240
 Caller Phone: (845) 225-5240
 Contact Person Phone: (914) 393-2581

Category: Known or probable release, where, without action, there is a potential for a fire/explosion hazard (indoors or outdoors),
 contamination of drinking water supplies, or significant release to surface waters.
 Class: Willing RP – DEC Field Response – Corrective Action Initiated, Taken Over, or Completed by RP or Other Agency

Spill Date	Date Cleanup Ceased	Cause of Spill	Meets Cleanup Standards		Penalty Recommended	
09/11/2002		TANK TEST FAILURE	YES		NO	

Material Spilled	Material Class	Quantity Spilled	Units	Quantity Recovered	Units	Resource(s) Affected
#2 FUEL OIL	PETROLEUM	0	GALLONS	0	GALLONS	SOIL


TANK TEST INFORMATION

Tank Number	Tank Size	Tank Test Method	Leak Rate	Gross Leak or Failure
1	3000	Horner EZ Check I or II	0.00	UNKNOWN

Caller Remarks:

RECOMMENDATION IS TO UNCOVER – REPAIR – AND RE-TEST.

DEC Investigator Remarks: NO DEC INVESTIGATOR REMARKS GIVEN FOR THIS SPILL.

Map Identification Number 125 **RITZCOVAN - TTF**
 22 BURLING LANE

NEW ROCHELLE, NY

Spill Number: 1506693

Close Date: 03/22/2016
 TT-Id: 520A-0315-441

MAP LOCATION INFORMATION

Site location mapped by: ADDRESS MATCHING
 Approximate distance from property: 1829 feet to the N

ADDRESS CHANGE INFORMATION

Revised street: NO CHANGE
 Revised zip code: 10801

Source of Spill: PRIVATE DWELLING
 Notifier Type: Tank Tester
 Caller Name:
 DEC Investigator: JBODEE

Spiller: Not given - Ritzcovan (Owner)
 Notifier Name:
 Caller Agency:
 Contact for more spill info: BRUCE

Spiller Phone:
 Notifier Phone:
 Caller Phone:
 Contact Person Phone: 9147120600 ext. 1
 ext: 1

Category: Known petroleum or hazardous material release with minimal potential for fire/explosion (indoors or outdoors), drinking water contamination, or releases to surface waters.

Class: Willing RP - DEC Field Response - Corrective Action Initiated, Taken Over, or Completed by RP or Other Agency

Spill Date	Date Cleanup Ceased	Cause of Spill	Meets Cleanup Standards	Penalty Recommended
09/22/2015		TANK TEST FAILURE	YES	NO

Material Spilled	Material Class	Quantity Spilled	Units	Quantity Recovered	Units	Resource(s) Affected
#2 FUEL OIL	PETROLEUM	0	UNKNOWN	0	UNKNOWN	

TANK TEST INFORMATION

Tank Number	Tank Size	Tank Test Method	Leak Rate	Gross Leak or Failure
	275	Testing Not Required	0.00	UNKNOWN

Caller Remarks:

unknown whether contaminated. option recover & repair, or remove; unknown at this time

DEC Investigator Remarks:

9/24/15 Spoke to Bruce, the contact, who is trying to arrange tank removal, as he is tentatively purchasing the property from Ritzcovan. I gave him a list of contractors in Westchester. dw

3/22/16: Grazi-1 Environmental disposed of the leaking UST and approximately 10.15 tons of petroleum contaminated soil. Soil sample results submitted for review. Tank Closure Report entered into DecDocs system. Based upon the information provided, no further action is required at this time. jod

Map Identification Number 126 **NICK MAZZA RESIDENCE**
 20 DAVIS AVE

NEW ROCHELLE, NY

Spill Number: 0000532

Close Date: 04/20/2000
 TT-Id: 520A-0193-651

MAP LOCATION INFORMATION

Site location mapped by: ADDRESS MATCHING
 Approximate distance from property: 1839 feet to the SE

ADDRESS CHANGE INFORMATION

Revised street: NO CHANGE
 Revised zip code: 10805

Source of Spill: PRIVATE DWELLING
 Notifier Type: Tank Tester
 Caller Name: MARK RICCARDI
 DEC Investigator: jbodee

Spiller: N/A – NICK MAZZA
 Notifier Name: SAME
 Caller Agency: ADVANCE TANK SERVICES
 Contact for more spill info: N/A

Spiller Phone:
 Notifier Phone:
 Caller Phone: (800) 440-8265
 Contact Person Phone:

Category: Possible petroleum release with minimal potential for fire/explosion (indoors or outdoors), drinking water contamination, or releases to surface waters, known releases with no potential for damage, or non-petroleum/non-hazardous spills.
 Class: Willing RP – DEC Field Response – Corrective Action Initiated, Taken Over, or Completed by RP or Other Agency

Spill Date	Date Cleanup Ceased	Cause of Spill	Meets Cleanup Standards		Penalty Recommended	
04/13/2000		TANK TEST FAILURE	YES		NO	

Material Spilled	Material Class	Quantity Spilled	Units	Quantity Recovered	Units	Resource(s) Affected
#2 FUEL OIL	PETROLEUM	0	GALLONS	0	GALLONS	SOIL

TANK TEST INFORMATION

Tank Number	Tank Size	Tank Test Method	Leak Rate	Gross Leak or Failure
1	1000	Alert Model 1000 plus 1050 (Formerly Gilbarc	0.00	UNKNOWN

Caller Remarks:

tank failed the test. he did not have the homeowners name or phone number

DEC Investigator Remarks:

Prior to Sept, 2004 data translation this spill Lead_DEC Field was O'DEE 04/14/2000 ENVIROSTAR REPAIRED; U.S. TANK TO RETEST ON 4/17/2000.

04/20/2000 U.S. TANK TECH RETESTED TANK AFTER ENVIROSTAR REPLACED PIPING. TANK PASSED RETEST. NFA

Map Identification Number 127 **NEW ROCHELLE HOSPITAL**
 **COVION PLACE**

NEW ROCHELLE, NY

Spill Number: 9003911

Close Date: 03/15/1991
 TT-Id: 520A-0196-571

MAP LOCATION INFORMATION

Site location mapped by: **MANUAL MAPPING (3)**
 Approximate distance from property: **1868 feet to the NNW**

ADDRESS CHANGE INFORMATION

Revised street: **GUION PL**
 Revised zip code: **10801**

Source of Spill: **COMMERCIAL/INDUSTRIAL**
 Notifier Type: **Tank Tester**
 Caller Name: **DAVID MORGAN**
 DEC Investigator: **WXWADSWO**

Spiller: **SAME**
 Notifier Name:
 Caller Agency: **LUZON OIL**
 Contact for more spill info:

Spiller Phone:
 Notifier Phone:
 Caller Phone: **(914) 434-7805**
 Contact Person Phone:

Spill Date	Date Cleanup Ceased	Cause of Spill	PBS # Involved	Meets Cleanup Standards	Penalty Recommended
07/09/1990	06/18/1953	TANK TEST FAILURE	3-123269	UNKNOWN	NO

Material Spilled	Material Class	Quantity Spilled	Units	Quantity Recovered	Units	Resource(s) Affected
#2 FUEL OIL	PETROLEUM	0	UNKNOWN	0	UNKNOWN	SOIL

TANK TEST INFORMATION

Tank Number	Tank Size	Tank Test Method	Leak Rate	Gross Leak or Failure
		Unknown	0.00	UNKNOWN

Caller Remarks:

WILL EIR PBS TO FOLLOW AINLEY +.094

DEC Investigator Remarks:

Prior to Sept, 2004 data translation this spill Lead_DEC Field was WADSWORTH 03/15/91: PASSED RETEST.

09/27/95: This is additional information about material spilled

from the translation of the old spill file: TANK TEST.

Map Identification Number 128 **SOUTH SHORE MED CENTER**
 16 GUION PLACE

NEW ROCHELLE, NY

Spill Number: 0512440

Close Date: 12/19/2006
 TT-Id: 520A-0188-783

MAP LOCATION INFORMATION

Site location mapped by: MANUAL MAPPING (3)
 Approximate distance from property: 1868 feet to the NNW

ADDRESS CHANGE INFORMATION

Revised street: NO CHANGE
 Revised zip code: 10801

Source of Spill: INSTITUTIONAL, EDUC, GOV, OTHER
 Notifier Type: Tank Tester
 Caller Name: ABRAHAM WEXLER
 DEC Investigator: JBODee

Spiller: VERONICA – SOUND SHORE MED CENTER
 Notifier Name: ABRAHAM WEXLER
 Caller Agency: NYC TANK TEST
 Contact for more spill info: VERONICA

Spiller Phone: (201) 489-8700
 Notifier Phone: (718) 731-7011
 Caller Phone: (718) 731-7011
 Contact Person Phone: (201) 489-8700

Category: Known petroleum or hazardous material release with minimal potential for fire/explosion (indoors or outdoors), drinking water contamination, or releases to surface waters.
 Class: Willing RP – DEC Field Response – Corrective Action Initiated, Taken Over, or Completed by RP or Other Agency

Spill Date	Date Cleanup Ceased	Cause of Spill	Meets Cleanup Standards		Penalty Recommended	
01/26/2006		TANK TEST FAILURE	YES		NO	

Material Spilled	Material Class	Quantity Spilled	Units	Quantity Recovered	Units	Resource(s) Affected
DIESEL	PETROLEUM	0	GALLONS	0	GALLONS	SOIL

TANK TEST INFORMATION

Tank Number	Tank Size	Tank Test Method	Leak Rate	Gross Leak or Failure
5	2000	Horner EZ Check I or II	0.00	UNKNOWN

Caller Remarks:

Tank test failure. Ullage leak was detected.

DEC Investigator Remarks:

Tank removed, no contamination found. NFA jod

12/22/06 – Letter from Wayne Schneider of WCDOD dated 8/29/06 addressed to Dir. of Engr., Sound Shore Medical Center, has requested NYSDEC to colose this spill #.

Map Identification Number 129 **CONTAMINATED SOIL**
 23 FIRST ST

NEW ROCHELLE, NY

Spill Number: 9702187

Close Date: 06/10/1999
 TT-Id: 520A-0196-422

MAP LOCATION INFORMATION
 Site location mapped by: ADDRESS MATCHING
 Approximate distance from property: 1892 feet to the W

ADDRESS CHANGE INFORMATION
 Revised street: 23 1ST ST
 Revised zip code: 10801

Source of Spill: PRIVATE DWELLING
 Notifier Type: Local Agency
 Caller Name: BRIAN SCHUG
 DEC Investigator: tdghiosa

Spiller: MR WILLIAMS
 Notifier Name: ON SITE
 Caller Agency: LUZON ENVIRONMENTAL
 Contact for more spill info: BRIAN SCHUG

Spiller Phone:
 Notifier Phone:
 Caller Phone: (914) 434-7805
 Contact Person Phone: (914) 434-7805

Category: Known petroleum or hazardous material release with minimal potential for fire/explosion (indoors or outdoors), drinking water contamination, or releases to surface waters.
 Class: Willing RP - No DEC Field Response - Corrective Action Initiated or Completed by RP or Other Agency

Spill Date	Date Cleanup Ceased	Cause of Spill	Meets Cleanup Standards		Penalty Recommended	
05/20/1997		TANK TEST FAILURE	YES		NO	


Material Spilled	Material Class	Quantity Spilled	Units	Quantity Recovered	Units	Resource(s) Affected
#2 FUEL OIL	PETROLEUM	0	GALLONS	0	GALLONS	SOIL

Caller Remarks:

CONTAMINATED SOIL FOUND DURING SITE EVALUATION-CALLER WILL REMOVE SOIL-CLEANUP IN PROGRESS

DEC Investigator Remarks:

Prior to Sept, 2004 data translation this spill Lead_DEC Field was GHIOSAY

Map Identification Number 130 **COMMERCIAL BUILDING**
 719 MAIN ST

NEW ROCHELLE, NY

Spill Number: 0404182

Close Date: 10/28/2004
 TT-Id: 520A-0191-079

MAP LOCATION INFORMATION
 Site location mapped by: ADDRESS MATCHING
 Approximate distance from property: 1902 feet to the SSW

ADDRESS CHANGE INFORMATION
 Revised street: NO CHANGE
 Revised zip code: 10801

Source of Spill: COMMERCIAL/INDUSTRIAL	Spiller: JOHN DEURANTE – COMMERICAL BUILDING	Spiller Phone: (914) 632-4222
Notifier Type: Other	Notifier Name: MARTY MORGAN	Notifier Phone: (845) 225-5240
Caller Name: MARTY MORGAN	Caller Agency: US TANK TECH	Caller Phone: (845) 225-5240
DEC Investigator: jbodee	Contact for more spill info: JOHN DEURANTE	Contact Person Phone: (914) 632-4222

Category: Known petroleum or hazardous material release with minimal potential for fire/explosion (indoors or outdoors), drinking water contamination, or releases to surface waters.

Class: Willing RP – No DEC Field Response – Corrective Action Initiated or Completed by RP or Other Agency

Spill Date	Date Cleanup Ceased	Cause of Spill	Meets Cleanup Standards	Penalty Recommended
07/19/2004		TANK TEST FAILURE	YES	NO

NO MATERIAL INFORMATION GIVEN FOR THIS SPILL

TANK TEST INFORMATION


Tank Number	Tank Size	Tank Test Method	Leak Rate	Gross Leak or Failure
1	1080	Horner EZ Check I or II	0.00	UNKNOWN

Caller Remarks:

RECOMMEND, UNCOVER, REPAIR, RETEST

DEC Investigator Remarks:

10/28/04 TANK PASSED RETEST AFTER PIPING WAS REPLACED. BASED UPON THE INFORMATION SUPPLIED TO DEC, NO FURTHER ACTION IS REQUIRED AT THIS TIME. jbo

Map Identification Number 131 **APARTMENT BUILDING**
 67-70 LOCUST AVE

NEW ROCHELLE, NY **Spill Number: 1008207** **Close Date: 03/10/2011**
 TT-Id: 520A-0258-907

MAP LOCATION INFORMATION
 Site location mapped by: MANUAL MAPPING (4)
 Approximate distance from property: 1921 feet to the E

ADDRESS CHANGE INFORMATION
 Revised street: NO CHANGE
 Revised zip code: 10801

Source of Spill: PRIVATE DWELLING	Spiller: ABRAHAM WATHCELL – UNKNOWN	Spiller Phone:
Notifier Type: Tank Tester	Notifier Name:	Notifier Phone:
Caller Name:	Caller Agency:	Caller Phone:
DEC Investigator: JKOMARA	Contact for more spill info: ABRAHAM WATHCELL	Contact Person Phone: (718) 731-7011

Category: Known petroleum or hazardous material release with minimal potential for fire/explosion (indoors or outdoors), drinking water contamination, or releases to surface waters.

Class: Willing RP – DEC Field Response – Corrective Action Initiated, Taken Over, or Completed by RP or Other Agency

Spill Date	Date Cleanup Ceased	Cause of Spill	Meets Cleanup Standards		Penalty Recommended	
11/04/2010		TANK TEST FAILURE	NO		NO	

Material Spilled	Material Class	Quantity Spilled		Quantity Recovered		Resource(s) Affected
		Units		Units		
#6 FUEL OIL	PETROLEUM	0	UNKNOWN	0	UNKNOWN	

TANK TEST INFORMATION

Tank Number	Tank Size	Tank Test Method	Leak Rate	Gross Leak or Failure
1	8000	Horner EZY3/EZY3 Locator Plus	0.00	UNKNOWN

Caller Remarks: NO REMARKS GIVEN FOR THIS SPILL

DEC Investigator Remarks:

Left message for callback. DT 11/4/10

11/5/10: Call back from Abraham Wathcell of NY Tank Testing to dispatch desk. This was a test failure of an 8K heating oil tank at a co-op. PBS #3-413925 will handled by WCDOH. Mr Wathcell stated he had discussed the results with the management compny and was recommending removal of the tank rather than retest. jod

3/10/11 As per WCDOH eplaced fill pipe, manway gasket and repaired gauge. Passed retest on 2/14/11. NFA JO'M

Map Identification Number 132

THE MALL
MAIN STREET

NEW ROCHELLE, NY

Spill Number: 9010648

Close Date: 01/04/1991
TT-Id: 520A-0208-871

MAP LOCATION INFORMATION

Site location mapped by: MANUAL MAPPING – LARGE SITE
Approximate distance from property: 1924 feet to the NE

ADDRESS CHANGE INFORMATION

Revised street: NO CHANGE
Revised zip code: 10801

Source of Spill: COMMERCIAL/INDUSTRIAL
Notifier Type: Tank Tester
Caller Name: PHIL SAZIS
DEC Investigator: tdghiosa

Spiller: SAME
Notifier Name:
Caller Agency: CROWN LEAK DETECTION
Contact for more spill info:

Spiller Phone:
Notifier Phone:
Caller Phone: (516) 939-2359
Contact Person Phone:

Spill Date	Date Cleanup Ceased	Cause of Spill	Meets Cleanup Standards	Penalty Recommended
01/04/1991	06/18/1953	TANK TEST FAILURE	UNKNOWN	NO

Material Spilled	Material Class	Quantity Spilled	Units	Quantity Recovered	Units	Resource(s) Affected
#4 FUEL OIL	PETROLEUM	0	UNKNOWN	0	UNKNOWN	GROUNDWATER

TANK TEST INFORMATION

Tank Number	Tank Size	Tank Test Method	Leak Rate	Gross Leak or Failure
		Unknown	0.00	UNKNOWN

Caller Remarks:

WATER FOUND IN TANK TO BE PUMPED OUT HONER EASY -.087

DEC Investigator Remarks:

Administratively closed due to file review and/or information received. If new information arises to contradict this determination DEC reserves the right to reopen this spill without prejudice. Prior to Sept, 2004 data translation this spill Lead_DEC Field was GHIOSAY 09/27/95: This is additional information about material spilled from the translation of the old spill file: TANK TEST.

Map Identification Number 133 **RESIDENCE**
 98 LIBERTY AVE

NEW ROCHELLE, NY

Spill Number: 0107187

Close Date: 01/11/2002
 TT-Id: 520A-0192-850

MAP LOCATION INFORMATION

Site location mapped by: ADDRESS MATCHING
 Approximate distance from property: 1935 feet to the S

ADDRESS CHANGE INFORMATION

Revised street: NO CHANGE
 Revised zip code: 10805

Source of Spill: PRIVATE DWELLING
 Notifier Type: Tank Tester
 Caller Name: ANN MARIE ZINGARO
 DEC Investigator: jbodee

Spiller: REALTOR – MR GAMIANO
 Notifier Name: ANN MARIE ZINGARO
 Caller Agency: ABSOLUTE TANK TESTING
 Contact for more spill info: CAROL MASCOLINO-REALTOR

Spiller Phone:
 Notifier Phone: (203) 876-7430
 Caller Phone: (203) 876-7430
 Contact Person Phone: (914) 576-1112

Category: Known or probable release, where, without action, there is a potential for a fire/explosion hazard (indoors or outdoors),
 contamination of drinking water supplies, or significant release to surface waters.
 Class: Willing RP – No DEC Field Response – Corrective Action Initiated or Completed by RP or Other Agency

Spill Date	Date Cleanup Ceased	Cause of Spill	Meets Cleanup Standards	Penalty Recommended
10/11/2001		TANK TEST FAILURE	YES	NO

Material Spilled	Material Class	Quantity Spilled	Units	Quantity Recovered	Units	Resource(s) Affected
#2 FUEL OIL	PETROLEUM	0	GALLONS	0	GALLONS	SOIL

TANK TEST INFORMATION


Tank Number	Tank Size	Tank Test Method	Leak Rate	Gross Leak or Failure
	1000	Horner EZ Check I or II	0.00	UNKNOWN

Caller Remarks:

PETROLEUM ODOR AND STAINING IN THE SOIL-RECOMMEND TANK REMOVAL

DEC Investigator Remarks:

Prior to Sept, 2004 data translation this spill Lead_DEC Field was O'DEE 01/11/2002 ADVANCED PULLED TANK AND 99.6 TONS OF CONTAMINATED SOIL. NO FURTHER ACTION.

Map Identification Number 134 **200 CENTRA CORP**
 200 CENTER AVE

NEW ROCHELLE, NY

Spill Number: 0604650

Close Date: 12/12/2007
 TT-Id: 520A-0201-905

MAP LOCATION INFORMATION

Site location mapped by: ADDRESS MATCHING
 Approximate distance from property: 1976 feet to the SE

ADDRESS CHANGE INFORMATION

Revised street: 200 CENTRE AVE
 Revised zip code: 10805

Source of Spill: COMMERCIAL/INDUSTRIAL
 Notifier Type: Tank Tester
 Caller Name:
 DEC Investigator: WCHD

Spiller: SHARON ROURKE – 200 CENTRA CORP
 Notifier Name:
 Caller Agency:
 Contact for more spill info: SHARON ROURKE

Spiller Phone: (203) 557-3600
 Notifier Phone:
 Caller Phone:
 Contact Person Phone: (203) 557-3600

Category: Known petroleum or hazardous material release with minimal potential for fire/explosion (indoors or outdoors), drinking water contamination, or releases to surface waters.
 Class: Willing RP – DEC Field Response – Corrective Action Initiated, Taken Over, or Completed by RP or Other Agency

Spill Date	Date Cleanup Ceased	Cause of Spill	Meets Cleanup Standards		Penalty Recommended	
07/25/2006		TANK TEST FAILURE	NO		NO	

Material Spilled	Material Class	Quantity Spilled	Units	Quantity Recovered	Units	Resource(s) Affected
#2 FUEL OIL	PETROLEUM	0	GALLONS	0	GALLONS	SOIL

TANK TEST INFORMATION


Tank Number	Tank Size	Tank Test Method	Leak Rate	Gross Leak or Failure
1	5000	Horner EZ Check I or II	0.00	UNKNOWN

Caller Remarks:

PBS No: 3-800237 –PBS No. not found in UIS, may be invalid. UNCOVER REPAIR AND TEST

DEC Investigator Remarks:

12/04/06 Tank removed and samples ok according to D Jackson – WCHD. TG

Map Identification Number 135 **MONROE COLLEGE**
 5 FRANKLIN AVE

NEW ROCHELLE, NY

Spill Number: 0307536

Close Date: 03/27/2005
 TT-Id: 520A-0200-245

MAP LOCATION INFORMATION

Site location mapped by: ADDRESS MATCHING
 Approximate distance from property: 2011 feet to the ENE

ADDRESS CHANGE INFORMATION

Revised street: NO CHANGE
 Revised zip code: 10805

Source of Spill: COMMERCIAL/INDUSTRIAL
 Notifier Type: Tank Tester
 Caller Name: MARTY MORGAN
 DEC Investigator: WCHD

Spiller: JIM MOORE – MONROE COLLEGE
 Notifier Name:
 Caller Agency: US TANK TECH
 Contact for more spill info: JIM MOORE

Spiller Phone: (914) 403-3458
 Notifier Phone:
 Caller Phone: (845) 225-5240
 Contact Person Phone: (914) 403-3458

Category: Known petroleum or hazardous material release with minimal potential for fire/explosion (indoors or outdoors), drinking water contamination, or releases to surface waters.
 Class: Willing RP – DEC Field Response – Corrective Action Initiated, Taken Over, or Completed by RP or Other Agency

Spill Date	Date Cleanup Ceased	Cause of Spill	Meets Cleanup Standards	Penalty Recommended
10/16/2003		TANK TEST FAILURE	YES	NO

Material Spilled	Material Class	Quantity Spilled	Units	Quantity Recovered	Units	Resource(s) Affected
#2 FUEL OIL	PETROLEUM	0	GALLONS	0	GALLONS	SOIL

TANK TEST INFORMATION

Tank Number	Tank Size	Tank Test Method	Leak Rate	Gross Leak or Failure
1	3000	Horner EZ Check I or II	0.00	UNKNOWN

Caller Remarks:

recomend repair retest

DEC Investigator Remarks:

03/27/05 CLEAN UP COMPLETED. SPILL FILE CLOSED BY OF THE WESTCHESTER COUNTY HEALTH DEPT. NO FURTHER ACTION IS REQUIRED AT THIS TIME. jod As per email from WCHD: 03-07536 5 Franklin Ave, NEw Rochelle, NY (also known as 420 Main St, New Rochelle) Tank removed from basement, soil disposed of. NFA

Map Identification Number 136 **SPILL NUMBER 0009195**
 17 POPLAR PL

NEW ROCHELLE, NY

Spill Number: 0009195 **Close Date: 01/08/2001**
 TT-Id: 520A-0193-352

MAP LOCATION INFORMATION
 Site location mapped by: ADDRESS MATCHING
 Approximate distance from property: 2012 feet to the SE

ADDRESS CHANGE INFORMATION
 Revised street: NO CHANGE
 Revised zip code: 10805

Source of Spill: PRIVATE DWELLING	Spiller: DESIGN BUILDERS GROUP	Spiller Phone: (914) 948-9785
Notifier Type: Tank Tester	Notifier Name: KEVIN SMITH	Notifier Phone: (914) 225-5240
Caller Name: MARTIN MORGAN	Caller Agency: US TANK TEST	Caller Phone: (914) 225-5240
DEC Investigator: jbodee	Contact for more spill info: DESIGN BUILDERS GROUP	Contact Person Phone: (914) 948-9785

Category: Possible petroleum release with minimal potential for fire/explosion (indoors or outdoors), drinking water contamination, or releases to surface waters, known releases with no potential for damage, or non-petroleum/non-hazardous spills.
 Class: Willing RP - No DEC Field Response - Corrective Action Initiated or Completed by RP or Other Agency

Spill Date	Date Cleanup Ceased	Cause of Spill	Meets Cleanup Standards	Penalty Recommended
11/09/2000		TANK TEST FAILURE	YES	NO

Material Spilled	Material Class	Quantity Spilled	Units	Quantity Recovered	Units	Resource(s) Affected
#2 FUEL OIL	PETROLEUM	0	GALLONS	0	GALLONS	SOIL

Caller Remarks:
 uncover repair retest

DEC Investigator Remarks:

Prior to Sept, 2004 data translation this spill Lead_DEC Field was O'DEE 11/17/2000 TANK TEST FAILURE LETTER SENT. TANK SCHEDULED FOR RETEST ON 11/20/00.

01/08/2001 ENVIROSTAR PULLED TANK. TANK WAS SOUND, NO RELEASE. EVIROSTAR REPORTS TANK FAILED DUE TO FAULTY OIL LINES. NO CONTAMINATION FOUND. NO FURTHER ACTION REQUIRED.

Map Identification Number 137 **KLING**
 108 VAN GUILDER AVE

NEW ROCHELLE, NY

Spill Number: 0308565

Close Date: 02/12/2005
 TT-Id: 520A-0191-031

MAP LOCATION INFORMATION

Site location mapped by: ADDRESS MATCHING
 Approximate distance from property: 2018 feet to the NW

ADDRESS CHANGE INFORMATION

Revised street: NO CHANGE
 Revised zip code: 10801

Source of Spill: PRIVATE DWELLING
 Notifier Type: Tank Tester
 Caller Name: MARTY MORGAN
 DEC Investigator: jbodee

Spiller:
 Notifier Name:
 Caller Agency: US TANK TECH
 Contact for more spill info: RICHARD KLING

Spiller Phone:
 Notifier Phone:
 Caller Phone: (845) 225-5240
 Contact Person Phone: (914) 636-0076

Category: Known petroleum or hazardous material release with minimal potential for fire/explosion (indoors or outdoors), drinking water contamination, or releases to surface waters.
 Class: Willing RP - No DEC Field Response - Corrective Action Initiated or Completed by RP or Other Agency

Spill Date	Date Cleanup Ceased	Cause of Spill	Meets Cleanup Standards	Penalty Recommended
11/13/2003		TANK TEST FAILURE	YES	NO

Material Spilled	Material Class	Quantity Spilled	Units	Quantity Recovered	Units	Resource(s) Affected
#2 FUEL OIL	PETROLEUM	0	GALLONS	0	GALLONS	SOIL

TANK TEST INFORMATION

Tank Number	Tank Size	Tank Test Method	Leak Rate	Gross Leak or Failure
1	550	Horner EZ Check I or II	0.00	UNKNOWN

Caller Remarks:

uncover / repair / retest

DEC Investigator Remarks:

03/24/04 TANK IS IN A CRAWL SPACE UNDER THE FOUNDATION AND CANNOT BE REMOVED. ROYAL ENVIRONMENTAL INSPECTED TANK AND FOUND NO EVIDENCE OF CONTAMINATION. ROYAL INSTALLED A NEW 275 AST BUT HAS NOT YET PUT THAT TANK IN SERVICE, AWAITING INSPECTION FROM NEW ROCHELLE FIRE DEPT. ONCE AST IS IN SERVICE, ROYAL IS TO CUT AND CLEAN 550 UST AND OBTAIN A SOIL SAMPLE FROM BENEATH TANK. SAMPLE RESULTS TO BE FORWARDED TO DEC. ADDITIONAL SPILL NUMBERS CALLED IN: 03-13745 AND 03-14031. jbo

Map Identification Number 138 **COLLEGE OF NEW ROCHELLE** **NEW ROCHELLE, NY** **Spill Number: 9809357** **Close Date: 04/17/2005**
 103 LIBERTY AVE TT-Id: 520A-0197-990

MAP LOCATION INFORMATION

Site location mapped by: ADDRESS MATCHING
 Approximate distance from property: 2078 feet to the S

ADDRESS CHANGE INFORMATION

Revised street: NO CHANGE
 Revised zip code: 10805

Source of Spill: INSTITUTIONAL, EDUC, GOV, OTHER Spiller: UNKNOWN – COLLEGE OF NEW ROCHELLE Spiller Phone:
 Notifier Type: Tank Tester Notifier Name: MARTY MORGAN Notifier Phone: (914) 225-5240
 Caller Name: MARTY MORGAN Caller Agency: US TANK TECH Caller Phone: (914) 225-5240
 DEC Investigator: JBODee Contact for more spill info: COLLEGE OF NEW ROCHELLE Contact Person Phone:

Category: Possible petroleum release with minimal potential for fire/explosion (indoors or outdoors), drinking water contamination, or releases to surface waters, known releases with no potential for damage, or non-petroleum/non-hazardous spills.
 Class: Any Type of RP Including No RP – No DEC Field Response – Corrective Action by Spill Response Not Required

Spill Date	Date Cleanup Ceased	Cause of Spill	Meets Cleanup Standards		Penalty Recommended	
10/26/1998		TANK TEST FAILURE	NO		NO	

Material Spilled	Material Class	Quantity Spilled	Units	Quantity Recovered	Units	Resource(s) Affected
#2 FUEL OIL	PETROLEUM	0	GALLONS	0	GALLONS	SOIL

TANK TEST INFORMATION

Tank Number	Tank Size	Tank Test Method	Leak Rate	Gross Leak or Failure
1	1080	Horner EZ Check I or II	0.00	FAIL

Caller Remarks:

TANK TEST FAILURE AT ABOVE LOCATION. PROPERTY OWNER ADVISED OF RESULTS. NO CALL BACK REQUESTED AT TIME OF CALL.

DEC Investigator Remarks:

02/23/99 Letter sent to tank owner requesting information

04/17/05 NON-REGULATED TTF. NO RETEST OR CLOSURE INFORMATION SUBMITTED TO DEC. SPILL ADMINISTRATIVELY CLOSED AS PER DIRECTIVE FROM CENTRAL OFFICE. jod

Map Identification Number 139 **FIRST ASSEMBLY OF GOD**
 177 UNION AVE

NEW ROCHELLE, NY

Spill Number: 1002183

Close Date: 08/30/2010
 TT-Id: 520A-0253-628

MAP LOCATION INFORMATION

Site location mapped by: MANUAL MAPPING (3)
 Approximate distance from property: 2140 feet to the WNW

ADDRESS CHANGE INFORMATION

Revised street: NO CHANGE
 Revised zip code: 10801

Source of Spill: PRIVATE DWELLING
 Notifier Type: Other
 Caller Name:
 DEC Investigator: TDGHIOSA

Spiller: BARNABY
 Notifier Name:
 Caller Agency:
 Contact for more spill info: BARNABY

Spiller Phone:
 Notifier Phone:
 Caller Phone:
 Contact Person Phone: (914) 632-0031

Spill Date	Date Cleanup Ceased	Cause of Spill	Meets Cleanup Standards	Penalty Recommended
05/26/2010		TANK TEST FAILURE	NO	NO

Material Spilled	Material Class	Quantity Spilled	Units	Quantity Recovered	Units	Resource(s) Affected
#2 FUEL OIL	PETROLEUM	0	GALLONS	0	GALLONS	

Caller Remarks:

550gal ust

DEC Investigator Remarks:

7/1/10: No call backs made by dispatch desk. No indication of contamination at the time of the report. Unknown action at this time. jod 08/19/10 Northeast Environmental reported that they excavated and removed the LUST along with 40.92 tons of petroleum contaminated soil. Post excavation TAGM soil sample results were below DEC guidance values. NFA. TG

Map Identification Number 140 **GAS STATION**
 85 NORTH AVE

NEW ROCHELLE, NY

Spill Number: 0507677

Close Date: 10/09/2009
 TT-Id: 520A-0189-628

MAP LOCATION INFORMATION

Site location mapped by: MANUAL MAPPING (3)
 Approximate distance from property: 2141 feet to the ESE

ADDRESS CHANGE INFORMATION

Revised street: NO CHANGE
 Revised zip code: 10801

Source of Spill: GASOLINE STATION OR PBS FACILITY	Spiller: FRANK – GAS STATION	Spiller Phone: (914) 632–2109
Notifier Type: Tank Tester	Notifier Name: FELIX SWIERZWSKI	Notifier Phone: (516) 369–2891
Caller Name: FELIX SWIERZWSKI	Caller Agency: FELIX STORAGE TANK CORP	Caller Phone: (516) 369–2891
DEC Investigator: jkomara	Contact for more spill info: FRANK	Contact Person Phone: (914) 632–2109

Category: Known or probable release, where, without action, there is a potential for a fire/explosion hazard (indoors or outdoors), contamination of drinking water supplies, or significant release to surface waters.
 Class: Willing RP – DEC Field Response – Corrective Action Initiated, Taken Over, or Completed by RP or Other Agency

Spill Date	Date Cleanup Ceased	Cause of Spill	Meets Cleanup Standards		Penalty Recommended	
09/26/2005		TANK TEST FAILURE	NO		NO	

Material Spilled	Material Class	Quantity Spilled		Quantity Recovered		Resource(s) Affected
		Units		Units		
GASOLINE	PETROLEUM	0	GALLONS	0	GALLONS	SOIL

Caller Remarks:


LINE FAILURE.

DEC Investigator Remarks:

9/28/05 Also see spills 03–04446, 05–11827 and 05–07653. jod

Closure report received and site visit with WCHD performed. NFA if no money State money spent on Spill # 0304446 pin # 03236.
 4/5/07 JO'M

10/9/09 Closed this spill refer to 0304446 JO'M

Map Identification Number 141 LABELLA RESIDENCE
 219 CENTRE AVE

NEW ROCHELLE, NY

Spill Number: 0601959

Close Date: 09/01/2009
 TT-Id: 520A–0213–963

MAP LOCATION INFORMATION

Site location mapped by: ADDRESS MATCHING
 Approximate distance from property: 2175 feet to the SE

ADDRESS CHANGE INFORMATION

Revised street: NO CHANGE
 Revised zip code: 10805

Source of Spill: PRIVATE DWELLING	Spiller: LARRY LABELLA – LABELLA RESIDENCE	Spiller Phone: (914) 654-0719
Notifier Type: Tank Tester	Notifier Name:	Notifier Phone:
Caller Name:	Caller Agency:	Caller Phone:
DEC Investigator: JBODee	Contact for more spill info: LARRY LABELLA	Contact Person Phone: (914) 654-0719

Category: Possible petroleum release with minimal potential for fire/explosion (indoors or outdoors), drinking water contamination, or releases to surface waters, known releases with no potential for damage, or non-petroleum/non-hazardous spills.
 Class: Willing RP – No DEC Field Response – Corrective Action Initiated or Completed by RP or Other Agency

Spill Date	Date Cleanup Ceased	Cause of Spill	Meets Cleanup Standards		Penalty Recommended	
05/23/2006		TANK TEST FAILURE	YES		NO	

Material Spilled	Material Class	Quantity Spilled		Quantity Recovered		Resource(s) Affected
		Units		Units		
#2 FUEL OIL	PETROLEUM	0	GALLONS	0	GALLONS	SOIL

TANK TEST INFORMATION

Tank Number	Tank Size	Tank Test Method	Leak Rate	Gross Leak or Failure
1	1000	Horner EZ Check I or II	0.00	UNKNOWN


Caller Remarks:

UNCOVER REPAIR AND RETEST.

DEC Investigator Remarks:

05/24/06: Soil samples clean. US Tank Tech will be repairing and retesting.

9/1/09: Tank passed a retest in isolation on 6-13-06. At that time, new fuel lines had been run from the tank to the boiler room but were not hooked up at the time of the test. A full system test was performed 7-24-09 with the lines connected. The tank system passed this retest. Based upon the information provided, no further action is required at this time. jod

Map Identification Number 142 **SPILL NUMBER 0314082**
 136 VANGUILDER AVE

NEW ROCHELLE, NY

Spill Number: 0314082 **Close Date: 06/08/2004**
 TT-Id: 520A-0199-838

MAP LOCATION INFORMATION
 Site location mapped by: ADDRESS MATCHING
 Approximate distance from property: 2220 feet to the NW

ADDRESS CHANGE INFORMATION
 Revised street: 136 VAN GUILDER AV
 Revised zip code: 10801

Source of Spill: PRIVATE DWELLING	Spiller: SILVANA CARRUSA	Spiller Phone: (914) 654-1101
Notifier Type: Tank Tester	Notifier Name: KATHY MORGAN	Notifier Phone: (845) 225-5240
Caller Name: KATHY MORGAN	Caller Agency: US TANK TECH	Caller Phone: (845) 225-5240
DEC Investigator: jbodee	Contact for more spill info: SILVANA CARRUSA	Contact Person Phone: (914) 654-1101

Category: Known petroleum or hazardous material release with minimal potential for fire/explosion (indoors or outdoors), drinking water contamination, or releases to surface waters.
 Class: Willing RP - No DEC Field Response - Corrective Action Initiated or Completed by RP or Other Agency

Spill Date	Date Cleanup Ceased	Cause of Spill	Meets Cleanup Standards		Penalty Recommended	
03/25/2004		TANK TEST FAILURE	YES		NO	

Material Spilled	Material Class	Quantity Spilled	Units	Quantity Recovered	Units	Resource(s) Affected
#2 FUEL OIL	PETROLEUM	0	GALLONS	0	GALLONS	SOIL

TANK TEST INFORMATION

Tank Number	Tank Size	Tank Test Method	Leak Rate	Gross Leak or Failure
1	550	Horner EZ Check I or II	0.00	UNKNOWN

Caller Remarks:

tank test failed. repair and retest and remove

DEC Investigator Remarks:

Prior to Sept, 2004 data translation this spill Lead_DEC Field was O'DEE 06/08/04 NORTHEAST ENVIRONMENTAL DISPOSED OF LUST AND 43.55 TONS OF CONTAMINATED SOIL. NFA REQUIRED. jbo

Map Identification Number 143 **APT BLDG**
 25 TRINITY PLACE

NEW ROCHELLE, NY

Spill Number: 8905211

Close Date: 07/30/1992
 TT-Id: 520A-0195-866

MAP LOCATION INFORMATION
 Site location mapped by: ADDRESS MATCHING
 Approximate distance from property: 2315 feet to the SE

ADDRESS CHANGE INFORMATION
 Revised street: NO CHANGE
 Revised zip code: 10805

Source of Spill: COMMERCIAL/INDUSTRIAL
 Notifier Type: Tank Tester
 Caller Name: NAT MOSER
 DEC Investigator: tdghiosa

Spiller: ANN JASLOCKI
 Notifier Name:
 Caller Agency: GND SERVICES
 Contact for more spill info:

Spiller Phone: (914) 636-6616
 Notifier Phone:
 Caller Phone: (516) 933-1085
 Contact Person Phone:

Category: Known petroleum or hazardous material release with minimal potential for fire/explosion (indoors or outdoors), drinking water contamination, or releases to surface waters.
 Class: Willing RP - No DEC Field Response - Corrective Action Initiated or Completed by RP or Other Agency

Spill Date	Date Cleanup Ceased	Cause of Spill	Meets Cleanup Standards	Penalty Recommended
08/12/1989	07/30/1992	TANK TEST FAILURE	UNKNOWN	NO

Material Spilled	Material Class	Quantity Spilled	Units	Quantity Recovered	Units	Resource(s) Affected
#2 FUEL OIL	PETROLEUM	0	GALLONS	0	GALLONS	GROUNDWATER

TANK TEST INFORMATION

Tank Number	Tank Size	Tank Test Method	Leak Rate	Gross Leak or Failure
		Unknown	0.00	UNKNOWN

Caller Remarks:

4K PETRO TITE, -.234 GPH

DEC Investigator Remarks:

Prior to Sept, 2004 data translation this spill Lead_DEC Field was GHIOSAY

Map Identification Number 144 **TRINITY ARMS APARTMENTS**
 25 TRINITY PLACE

NEW ROCHELLE, NY

Spill Number: 0811859

Close Date: 04/22/2009
 TT-Id: 520A-0227-289

MAP LOCATION INFORMATION

Site location mapped by: ADDRESS MATCHING
 Approximate distance from property: 2315 feet to the SE

ADDRESS CHANGE INFORMATION

Revised street: NO CHANGE
 Revised zip code: 10805

Source of Spill: PRIVATE DWELLING
 Notifier Type: Tank Tester
 Caller Name:
 DEC Investigator: TDGHIOSA

Spiller: WILLY SILSDORF – TRINITY ARMS LTD
 Notifier Name:
 Caller Agency:
 Contact for more spill info: LARRY BOYD

Spiller Phone:
 Notifier Phone:
 Caller Phone:
 Contact Person Phone: (914) 682-5676

Category: Known petroleum or hazardous material release with minimal potential for fire/explosion (indoors or outdoors), drinking water contamination, or releases to surface waters.
 Class: Willing RP – DEC Field Response – Corrective Action Initiated, Taken Over, or Completed by RP or Other Agency

Spill Date	Date Cleanup Ceased	Cause of Spill	Meets Cleanup Standards		Penalty Recommended	
01/30/2009		TANK TEST FAILURE	YES		NO	


Material Spilled	Material Class	Quantity Spilled	Units	Quantity Recovered	Units	Resource(s) Affected
#2 FUEL OIL	PETROLEUM	0	UNKNOWN	0	UNKNOWN	

Caller Remarks:

Caller states he performed a EZ-3 test and had a failure. Caller does not believe a spill or resources are affected.

DEC Investigator Remarks:

Spoke to W. Silsdorf. Think it may be leak in piping or fitting. Will probably Uncover, repair and retest. dwv 04/21/09 Wayne Schnieder reported ttf 1/3/09. passing retest after line replacement. No contamination. NFA TG

Map Identification Number 145 **FIREHOUSE**
 HARRISON ST

NEW ROCHELLE, NY

Spill Number: 9713840

Close Date: 03/27/1998
 TT-Id: 520A-0203-537

MAP LOCATION INFORMATION

Site location mapped by: MANUAL MAPPING (3)
 Approximate distance from property: 2321 feet to the NE

ADDRESS CHANGE INFORMATION

Revised street: NO CHANGE
 Revised zip code: 10801

Source of Spill: COMMERCIAL/INDUSTRIAL	Spiller:	Spiller Phone:
Notifier Type: Tank Tester	Notifier Name:	Notifier Phone:
Caller Name: JOHN LEDDY	Caller Agency: PROTEST ENTERPRISES	Caller Phone: (516) 321-4670
DEC Investigator: tdghiosa	Contact for more spill info: FRANK GALELLO	Contact Person Phone: (914) 654-2130

Category: Known petroleum or hazardous material release with minimal potential for fire/explosion (indoors or outdoors), drinking water contamination, or releases to surface waters.
 Class: Willing RP – No DEC Field Response – Corrective Action Initiated or Completed by RP or Other Agency

Spill Date	Date Cleanup Ceased	Cause of Spill	Meets Cleanup Standards		Penalty Recommended	
03/13/1998		TANK TEST FAILURE	YES		NO	

Material Spilled	Material Class	Quantity Spilled	Units	Quantity Recovered	Units	Resource(s) Affected
DIESEL	PETROLEUM	0	GALLONS	0	GALLONS	SOIL

TANK TEST INFORMATION

Tank Number	Tank Size	Tank Test Method	Leak Rate	Gross Leak or Failure
2	5000	Horner EZ Check I or II	0.00	UNKNOWN

Caller Remarks: NO REMARKS GIVEN FOR THIS SPILL

DEC Investigator Remarks:

Prior to Sept, 2004 data translation this spill Lead_DEC Field was GHIOSAY 03/14/98 TO E.I.R.

3/27/98 PROTEST RETESTED. SYSTEM PASSED. NFA

Map Identification Number 146 CITY OF NEW ROCHELLE
 45 HARRISON STREET

NEW ROCHELLE, NY

Spill Number: 0513733

Close Date: 06/21/2006
 TT-Id: 520A-0203-536

MAP LOCATION INFORMATION

Site location mapped by: MANUAL MAPPING (4)
 Approximate distance from property: 2321 feet to the NE

ADDRESS CHANGE INFORMATION

Revised street: NO CHANGE
 Revised zip code: 10801

Source of Spill: COMMERCIAL/INDUSTRIAL Spiller: DEE LESTER – CITY OF NEW ROCHELLE Spiller Phone: (914) 654-2072
 Notifier Type: Tank Tester Notifier Name: JIM MELNICK Notifier Phone: (631) 321-4670
 Caller Name: JIM MELNICK Caller Agency: PROTEST Caller Phone: (631) 321-4670
 DEC Investigator: JBODee Contact for more spill info: DEE LESTER Contact Person Phone: (914) 654-2072

Category: Known petroleum or hazardous material release with minimal potential for fire/explosion (indoors or outdoors), drinking water contamination, or releases to surface waters.
 Class: Willing RP – DEC Field Response – Corrective Action Initiated, Taken Over, or Completed by RP or Other Agency

Spill Date	Date Cleanup Ceased	Cause of Spill	Meets Cleanup Standards		Penalty Recommended	
02/28/2006		TANK TEST FAILURE	YES		NO	

Material Spilled	Material Class	Quantity Spilled		Quantity Recovered		Resource(s) Affected
		Units		Units		
#2 FUEL OIL	PETROLEUM	0	GALLONS	0	GALLONS	SOIL
GASOLINE	PETROLEUM	0	GALLONS	0	GALLONS	SOIL

Caller Remarks:
 TANK SIZE IS 5000 GALLON, TEST METHOD WAS EZ3 LOCATOR PLUS,

DEC Investigator Remarks:
 Tank passed retest after piping was replaced. NFA

Map Identification Number 147 **CITY OF NEW ROCHELLE FIRE** **Spill Number: 0201696** **Close Date: 09/18/2002**
 1 HARRISON STREET NEW ROCHELLE, NY TT-Id: 520A-0200-322

MAP LOCATION INFORMATION ADDRESS CHANGE INFORMATION
 Site location mapped by: MANUAL MAPPING (3) Revised street: NO CHANGE
 Approximate distance from property: 2321 feet to the NE Revised zip code: 10801

Source of Spill: INSTITUTIONAL, EDUC, GOV, OTHER Spiller: SAME – NEW ROCHELLE FIRE DEPT Spiller Phone:
 Notifier Type: Tank Tester Notifier Name: SMAE Notifier Phone:
 Caller Name: CHRISTINE SMITH Caller Agency: US TANK TECH Caller Phone: (845) 225-5240
 DEC Investigator: WCHD Contact for more spill info: FRANK GALLELLO-FIRE DEPT Contact Person Phone: (914) 654-2316

Category: Known petroleum or hazardous material release with minimal potential for fire/explosion (indoors or outdoors), drinking water contamination, or releases to surface waters.
 Class: Willing RP – No DEC Field Response – Corrective Action Initiated or Completed by RP or Other Agency

Spill Date	Date Cleanup Ceased	Cause of Spill	Meets Cleanup Standards	Penalty Recommended
05/15/2002		TANK TEST FAILURE	YES	NO

Material Spilled	Material Class	Quantity Spilled	Units	Quantity Recovered	Units	Resource(s) Affected
#2 FUEL OIL	PETROLEUM	0	GALLONS	0	GALLONS	SOIL

TANK TEST INFORMATION

Tank Number	Tank Size	Tank Test Method	Leak Rate	Gross Leak or Failure
1	5000	Horner EZ Check I or II	0.00	UNKNOWN

Caller Remarks:

TANK FAILED THE TEST.PBS 3-600407

DEC Investigator Remarks: NO DEC INVESTIGATOR REMARKS GIVEN FOR THIS SPILL.

Map Identification Number 148

DIMATTOE TTF
55 MAY STREET

NEW ROCHELLE, NY

Spill Number: 1301890

Close Date: 08/08/2013
TT-Id: 520A-0290-294

MAP LOCATION INFORMATION

Site location mapped by: ADDRESS MATCHING
Approximate distance from property: 2369 feet to the N

ADDRESS CHANGE INFORMATION

Revised street: NO CHANGE
Revised zip code: 10801

Source of Spill: PRIVATE DWELLING
Notifier Type: Tank Tester
Caller Name:
DEC Investigator: TDGHIOSA

Spiller: DIMATTOE
Notifier Name:
Caller Agency:
Contact for more spill info: AMELIO DIMATTOE

Spiller Phone:
Notifier Phone:
Caller Phone:
Contact Person Phone: (914) 403-1942

Category: Possible petroleum release with minimal potential for fire/explosion (indoors or outdoors), drinking water contamination, or releases to surface waters, known releases with no potential for damage, or non-petroleum/non-hazardous spills.
Class: Willing RP - No DEC Field Response - Corrective Action Initiated or Completed by RP or Other Agency

Spill Date	Date Cleanup Ceased	Cause of Spill	Meets Cleanup Standards	Penalty Recommended
05/23/2013		TANK TEST FAILURE	YES	NO

Material Spilled	Material Class	Quantity Spilled	Units	Quantity Recovered	Units	Resource(s) Affected
#2 FUEL OIL	PETROLEUM	0	UNKNOWN	0	UNKNOWN	SOIL

TANK TEST INFORMATION

Tank Number	Tank Size	Tank Test Method	Leak Rate	Gross Leak or Failure
1	1000	Horner EZY3/EZY3 Locator Plus	0.70	UNKNOWN

Caller Remarks:

repair/retest pending

DEC Investigator Remarks:

5/23/13 left message on homeowner's phone. Spoke to Kathy, at US Tank Tech Tank is 1000 gal. Real estate transaction, and plans are to retest. dw 07/31/13 Northeast Environmental reported that they cut & cleaned the tank and obtained a soil sample from beneath the tank. The soil sample results were below DEC guidance values. NFA. TG

Map Identification Number 149 **AQUIJE HOME** **NEW ROCHELLE, NY** **Spill Number: 0606123** **Close Date: 01/30/2007**
 79 2ND STREET TT-Id: 520A-0188-362

MAP LOCATION INFORMATION
 Site location mapped by: ADDRESS MATCHING
 Approximate distance from property: 2438 feet to the W

ADDRESS CHANGE INFORMATION
 Revised street: NO CHANGE
 Revised zip code: 10801

Source of Spill: PRIVATE DWELLING	Spiller: FRED AQUIJE – AQUIJE HOME	Spiller Phone: (914) 391-1342
Notifier Type: Tank Tester	Notifier Name:	Notifier Phone:
Caller Name:	Caller Agency:	Caller Phone:
DEC Investigator: JBODee	Contact for more spill info: FRED AQUIJE	Contact Person Phone: (914) 391-1342

Category: Known petroleum or hazardous material release with minimal potential for fire/explosion (indoors or outdoors), drinking water contamination, or releases to surface waters.

Class: Willing RP – No DEC Field Response – Corrective Action Initiated or Completed by RP or Other Agency

Spill Date	Date Cleanup Ceased	Cause of Spill	Meets Cleanup Standards	Penalty Recommended
08/28/2006		TANK TEST FAILURE	NO	NO

Material Spilled	Material Class	Quantity Spilled	Units	Quantity Recovered	Units	Resource(s) Affected
#2 FUEL OIL	PETROLEUM	0	GALLONS	0	GALLONS	SOIL

TANK TEST INFORMATION

Tank Number	Tank Size	Tank Test Method	Leak Rate	Gross Leak or Failure
1	550	Horner EZ Check I or II	0.00	UNKNOWN

Caller Remarks:

UNCOVER REPAIR AND TEST

DEC Investigator Remarks:

11/30/06 Letter submitted by Dutchess Environmental. Tank which failed a tightness test was cleaned and internally inspected. No holes were present, so two soil samples were obtained by cutting two holes in the tank bottom. Both soil sampling results indicated that the TAGM levels were acceptable. NFA. TG

Map Identification Number 150  **BERGMAN REALTY SERVICES**
 140 HUGUENOT STREET
 PBS 3-507385
 NEW ROCHELLE, NY
Spill Number: 0505137
Close Date: 11/07/2007
 TT-Id: 520A-0189-600

MAP LOCATION INFORMATION
 Site location mapped by: MANUAL MAPPING (3)
 Approximate distance from property: 2445 feet to the NE

ADDRESS CHANGE INFORMATION
 Revised street: NO CHANGE
 Revised zip code: 10801

Source of Spill: NON-MAJOR FACILITY (>1100 GAL) Spiller: STEVE RING - RING HOME Spiller Phone: (732) 855-8600 ext. 109
 Notifier Type: Tank Tester Notifier Name: KATHY MORGAN Notifier Phone: (845) 225-5240
 Caller Name: KATHY MORGAN Caller Agency: US TANK TECH Caller Phone: (845) 225-5240
 DEC Investigator: TDGHIOSA Contact for more spill info: STEVE RING Contact Person Phone: (732) 855-8600 ext. 109

Category: Known petroleum or hazardous material release with minimal potential for fire/explosion (indoors or outdoors), drinking water contamination, or releases to surface waters.
 Class: Willing RP - DEC Field Response - Corrective Action Initiated, Taken Over, or Completed by RP or Other Agency

Spill Date	Date Cleanup Ceased	Cause of Spill	Meets Cleanup Standards	Penalty Recommended
07/28/2005		TANK TEST FAILURE	NO	NO

Material Spilled	Material Class	Quantity Spilled	Units	Quantity Recovered	Units	Resource(s) Affected
#2 FUEL OIL	PETROLEUM	0	GALLONS	0	GALLONS	GROUNDWATER

TANK TEST INFORMATION


Tank Number	Tank Size	Tank Test Method	Leak Rate	Gross Leak or Failure
1	10000	Horner EZ Check I or II	0.00	UNKNOWN

Caller Remarks: NO REMARKS GIVEN FOR THIS SPILL

DEC Investigator Remarks:

10/13/05 Closure letter sent to the RP from Danielle Jackson of the WCHD based on information submitted in a tank closure report.

NFA TG

Map Identification Number 151 **GALESI ENTERPRICES** **Spill Number: 8901038** **Close Date: 06/01/1989**
 145 HUGUENOT ST NEW ROCHELLE, NY TT-Id: 520A-0200-318

MAP LOCATION INFORMATION
 Site location mapped by: MANUAL MAPPING (3)
 Approximate distance from property: 2460 feet to the NE

ADDRESS CHANGE INFORMATION
 Revised street: NO CHANGE
 Revised zip code: 10801

Source of Spill: COMMERCIAL/INDUSTRIAL	Spiller: SAME	Spiller Phone:
Notifier Type: Tank Tester	Notifier Name:	Notifier Phone:
Caller Name: MICHAEL STAITI	Caller Agency: ENVIRON OIL	Caller Phone: (315) 471-0503
DEC Investigator: tdghiosa	Contact for more spill info:	Contact Person Phone:

Category: Possible petroleum release with minimal potential for fire/explosion (indoors or outdoors), drinking water contamination, or releases to surface waters, known releases with no potential for damage, or non-petroleum/non-hazardous spills.
 Class: Willing RP - DEC Field Response - Corrective Action Initiated, Taken Over, or Completed by RP or Other Agency

Spill Date	Date Cleanup Ceased	Cause of Spill	Meets Cleanup Standards	Penalty Recommended
05/02/1989	06/01/1989	TANK TEST FAILURE	UNKNOWN	NO

Material Spilled	Material Class	Quantity Spilled	Units	Quantity Recovered	Units	Resource(s) Affected
#2 FUEL OIL	PETROLEUM	0	POUNDS	0	POUNDS	GROUNDWATER

TANK TEST INFORMATION

Tank Number	Tank Size	Tank Test Method	Leak Rate	Gross Leak or Failure
		Unknown	0.00	UNKNOWN

Caller Remarks:

8K, -.116

DEC Investigator Remarks:

Prior to Sept, 2004 data translation this spill Lead_DEC Field was GHIOSAY

// : TANK & CONTAMINATED SOIL HAS BEEN REMOVED N.F.A.

// : TANK & CONTAMINATED SOIL HAS BEEN REMOVED N.F.A.

Map Identification Number 152



PBS

759 MAIN ST

NEW ROCHELLE, NY

Spill Number: 0402352

Close Date: 10/08/2004

TT-Id: 520A-0191-076

MAP LOCATION INFORMATION

Site location mapped by: MANUAL MAPPING (4)

Approximate distance from property: 2476 feet to the SW

ADDRESS CHANGE INFORMATION

Revised street: NO CHANGE

Revised zip code: 10801

Source of Spill: NON-MAJOR FACILITY (>1100 GAL)

Notifier Type: Tank Tester

Caller Name: JOHN LEDDY

DEC Investigator: WCHD

Spiller: MATTHEW SEASONWEIN

Notifier Name: JOHN LEDDY

Caller Agency: PRO-TEST

Contact for more spill info: MATTHEW SEASONWEIN

Spiller Phone: (914) 668-7618

Notifier Phone: (631) 321-4670

Caller Phone: (631) 321-4670

Contact Person Phone: (914) 668-7618

Category: Known petroleum or hazardous material release with minimal potential for fire/explosion (indoors or outdoors), drinking water contamination, or releases to surface waters.
 Class: Willing RP – DEC Field Response – Corrective Action Initiated, Taken Over, or Completed by RP or Other Agency

Spill Date	Date Cleanup Ceased	Cause of Spill	Meets Cleanup Standards		Penalty Recommended	
06/02/2004		TANK TEST FAILURE	YES		NO	

Material Spilled	Material Class	Quantity Spilled	Units	Quantity Recovered	Units	Resource(s) Affected
#2 FUEL OIL	PETROLEUM	0	GALLONS	0	GALLONS	SOIL

TANK TEST INFORMATION

Tank Number	Tank Size	Tank Test Method	Leak Rate	Gross Leak or Failure
1	1500	Horner EZ Check I or II	0.00	UNKNOWN

Caller Remarks:

tank test failed.thethey believe the cause be the vent line coming out of the tank.they are going ot isolate and re-test

DEC Investigator Remarks:

10/08/04 TANK PASSED RETEST AFTER PIPING WAS REPAIRED. SPILL CLOSED BY DANIELLE JACKSON OF THE WESTCHESTER COUNTY HEALTH DEPT. NFA REQUIRED AT THIS TIME. jbo

Map Identification Number 153  **HILTI CORP BLD.** **Spill Number: 8708804** **Close Date: 01/06/1989**
 81 ROCKDALE AVE. NEW ROCHELLE, NY TT-Id: 520A-0194-925

MAP LOCATION INFORMATION
 Site location mapped by: ADDRESS MATCHING
 Approximate distance from property: 2530 feet to the WSW

ADDRESS CHANGE INFORMATION
 Revised street: NO CHANGE
 Revised zip code: 10801

Source of Spill: COMMERCIAL/INDUSTRIAL	Spiller: ELEANOR NINNI	Spiller Phone: (914) 668-2166
Notifier Type: Tank Tester	Notifier Name:	Notifier Phone:
Caller Name:	Caller Agency:	Caller Phone:
DEC Investigator: jeokesso	Contact for more spill info:	Contact Person Phone:

Spill Date	Date Cleanup Ceased	Cause of Spill	PBS # Involved	Meets Cleanup Standards	Penalty Recommended
01/15/1988	01/06/1989	TANK TEST FAILURE	3-016454	UNKNOWN	NO

Material Spilled	Material Class	Quantity Spilled	Units	Quantity Recovered	Units	Resource(s) Affected
#2 FUEL OIL	PETROLEUM	0	GALLONS	0	GALLONS	GROUNDWATER

TANK TEST INFORMATION

Tank Number	Tank Size	Tank Test Method	Leak Rate	Gross Leak or Failure
		Unknown	0.00	UNKNOWN

Caller Remarks:

-482GRH 2K TANK SYSTEM TEST ACTION UNKNOWN WILL PROBABLY EXCAVATE , ISOLATE & RETEST. PBS TO FOLLOW. RETEST NEEDED

DEC Investigator Remarks:

Prior to Sept, 2004 data translation this spill Lead_DEC Field was OKESSON 02/19/88: PUMPED OUT TANK WILL CALL. L.R. 2-19-88.

Map Identification Number 154 **KGM PROPERTY ASSOC.** **Spill Number: 9202033** **Close Date: 01/27/1993**
 394 N. AVE. NEW ROCHELLE, NY TT-Id: 520A-0196-008

MAP LOCATION INFORMATION
 Site location mapped by: MANUAL MAPPING (3)
 Approximate distance from property: 2532 feet to the N

ADDRESS CHANGE INFORMATION
 Revised street: 394 NORTH AV
 Revised zip code: 10801

Source of Spill: COMMERCIAL/INDUSTRIAL	Spiller: SAME	Spiller Phone: (914) 654-9000
Notifier Type: Tank Tester	Notifier Name:	Notifier Phone:
Caller Name: BOB HAYMAR	Caller Agency: TANK TECH	Caller Phone: (914) 268-8265
DEC Investigator: WXWADSWO	Contact for more spill info:	Contact Person Phone:

Category: Known or probable release, where, without action, there is a potential for a fire/explosion hazard (indoors or outdoors), contamination of drinking water supplies, or significant release to surface waters.
 Class: Willing RP - DEC Field Response - Corrective Action Initiated, Taken Over, or Completed by RP or Other Agency

Spill Date	Date Cleanup Ceased	Cause of Spill	PBS # Involved		Meets Cleanup Standards		Penalty Recommended
05/12/1992	01/27/1993	TANK TEST FAILURE	3-600156		NO		NO
Material Spilled	Material Class	Quantity Spilled	Units	Quantity Recovered	Units	Resource(s) Affected	
#2 FUEL OIL	PETROLEUM	0	UNKNOWN	0	UNKNOWN	SOIL	

TANK TEST INFORMATION

Tank Number	Tank Size	Tank Test Method	Leak Rate	Gross Leak or Failure
		Unknown	0.00	UNKNOWN

Caller Remarks:

TANK IS 38 YEARS OLD THIS TANK WAS ORIGINAL REPORTED UNDER #9201744 BUT IS LOCATED AT DIFFERENT ADDRESS PETRO-TITE -.422 GPH

DEC Investigator Remarks:

Prior to Sept, 2004 data translation this spill Lead_DEC Field was WADSWORTH 09/27/95: This is additional information about material spilled from the translation of the old spill file: TANK TEST.

Map Identification Number 155 **GETTY 58839** **Spill Number: 0500042** **Close Date: 04/30/2005**
 761 MAIN ST NEW ROCHELLE, NY TT-Id: 520A-0190-286

MAP LOCATION INFORMATION

Site location mapped by: MANUAL MAPPING (3)
 Approximate distance from property: 2547 feet to the SW

ADDRESS CHANGE INFORMATION

Revised street: NO CHANGE
 Revised zip code: 10801

Source of Spill: GASOLINE STATION OR PBS FACILITY	Spiller:	Spiller Phone:
Notifier Type: Tank Tester	Notifier Name: MATTHEW DINAPOLI	Notifier Phone: (718) 652-0200
Caller Name: MATTHEW DINAPOLI	Caller Agency: METRO ENVIRONMENTAL	Caller Phone: (718) 652-0200
DEC Investigator: WCHD	Contact for more spill info: JAY	Contact Person Phone: (914) 235-2946

Category: Known petroleum or hazardous material release with minimal potential for fire/explosion (indoors or outdoors), drinking water contamination, or releases to surface waters.

Class: Willing RP - DEC Field Response - Corrective Action Initiated, Taken Over, or Completed by RP or Other Agency

Spill Date	Date Cleanup Ceased	Cause of Spill	Meets Cleanup Standards		Penalty Recommended	
04/01/2005		TANK TEST FAILURE	YES		NO	
Material Spilled	Material Class	Quantity Spilled	Units	Quantity Recovered	Units	Resource(s) Affected
DIESEL	PETROLEUM	0	GALLONS	0	GALLONS	SOIL

Caller Remarks:

ullage failure

DEC Investigator Remarks:

04/30/05 PBS FACILITY. TANK PASSED A RETEST AFTER PIPING WAS REPAIRED. FILE CLOSED BY DANIELLE JACKSON OF THE WESTCHESTER COUNTY HEALTH DEPT. NO FURTHER ACTION IS REQUIRED AT THIS TIME. jod

Map Identification Number 156

KGM REALTY CO.
396 NORTH AVE.

NEW ROCHELLE, NY

Spill Number: 9201744

Close Date: 01/27/1993
TT-Id: 520A-0195-165

MAP LOCATION INFORMATION

Site location mapped by: MANUAL MAPPING (4)
Approximate distance from property: 2576 feet to the N

ADDRESS CHANGE INFORMATION

Revised street: NO CHANGE
Revised zip code: 10801

Source of Spill: COMMERCIAL/INDUSTRIAL
Notifier Type: Tank Tester
Caller Name: JOHN MCKEARNIN
DEC Investigator: WXWADSWO

Spiller:
Notifier Name:
Caller Agency: TANK TECH
Contact for more spill info:

Spiller Phone:
Notifier Phone:
Caller Phone: () 268-0000
Contact Person Phone:

Category: Known or probable release, where, without action, there is a potential for a fire/explosion hazard (indoors or outdoors), contamination of drinking water supplies, or significant release to surface waters.
Class: Willing RP – DEC Field Response – Corrective Action Initiated, Taken Over, or Completed by RP or Other Agency

Spill Date	Date Cleanup Ceased	Cause of Spill	PBS # Involved	Meets Cleanup Standards		Penalty Recommended
05/12/1992	01/27/1993	TANK TEST FAILURE	3-600157	NO		NO
Material Spilled	Material Class	Quantity Spilled	Units	Quantity Recovered	Units	Resource(s) Affected
#2 FUEL OIL	PETROLEUM	0	UNKNOWN	0	UNKNOWN	SOIL

TANK TEST INFORMATION

Tank Number	Tank Size	Tank Test Method	Leak Rate	Gross Leak or Failure
		Unknown	0.00	UNKNOWN

Caller Remarks:

TANK #1 IS 64 YEARS OLD AND TANK #2 IS 38 YEARS OLD WILL EIR TANK #2 NEXT WEEK

DEC Investigator Remarks:

Prior to Sept, 2004 data translation this spill Lead_DEC Field was WADSWORTH 09/27/95: This is additional information about material spilled from the translation of the old spill file: TANK TEST.

Map Identification Number 157 **SPILL 0106072 / PBS 3-800919** **Spill Number: 0106072** **Close Date: 11/13/2001**
 370 MAIN ST NEW ROCHELLE, NY TT-Id: 520A-0193-023

MAP LOCATION INFORMATION

Site location mapped by: MANUAL MAPPING (3)
 Approximate distance from property: 2607 feet to the ENE

ADDRESS CHANGE INFORMATION

Revised street: NO CHANGE
 Revised zip code: 10801

Source of Spill: COMMERCIAL/INDUSTRIAL	Spiller: STEVEN WOODS – Monroe College	Spiller Phone: (914) 576-5000
Notifier Type: Tank Tester	Notifier Name: MARIO COSMO	Notifier Phone: (914) 697-7654
Caller Name: MARIO COSMO	Caller Agency: PRECISION TANK TESTING CO	Caller Phone: (914) 697-7654
DEC Investigator: jbodee	Contact for more spill info:	Contact Person Phone:

Category: Possible petroleum release with minimal potential for fire/explosion (indoors or outdoors), drinking water contamination, or releases to surface waters, known releases with no potential for damage, or non-petroleum/non-hazardous spills.
Class: Willing RP – No DEC Field Response – Corrective Action Initiated or Completed by RP or Other Agency

Spill Date	Date Cleanup Ceased	Cause of Spill	Meets Cleanup Standards	Penalty Recommended
09/07/2001		TANK TEST FAILURE	NO	NO

Material Spilled	Material Class	Quantity Spilled	Units	Quantity Recovered	Units	Resource(s) Affected
#2 FUEL OIL	PETROLEUM	0	GALLONS	0	GALLONS	

TANK TEST INFORMATION

Tank Number	Tank Size	Tank Test Method	Leak Rate	Gross Leak or Failure
1	2000	Horner EZY3/EZY3 Locator Plus	0.00	UNKNOWN

Caller Remarks:

will fill tank with sand and abandoned it

DEC Investigator Remarks:

09/07/2001 PROPERTY FOR SALE. TANK TESTED BY POTENTIAL BUYER. SELLER TO REMOVE OR RETEST.

11/13/2001 TANK PASSED A RETEST AFTER REFIT. NO FURTHER ACTION.

8/15/14: Hard copy file pulled for FOIL. File scanned to PDF, will wiil entered into DecDocs. Paper file discarded. NOTE: WCDoH PBS records indicate this UST was Closed – in place and the site listed as Unregulated 7/30/2002.

jod

Map Identification Number 158

SPILL NUMBER 9807436

Spill Number: 9807436

Close Date: 11/19/1999



198 WASHINGTON AVE

NEW ROCHELLE, NY

TT-Id: 520A-0194-735

MAP LOCATION INFORMATION

Site location mapped by: ADDRESS MATCHING
 Approximate distance from property: 2613 feet to the WNW

ADDRESS CHANGE INFORMATION

Revised street: NO CHANGE
 Revised zip code: 10801

Source of Spill: PRIVATE DWELLING
 Notifier Type: Tank Tester
 Caller Name: KATHY MORGAN
 DEC Investigator: WCHD

Spiller:
 Notifier Name: KEVIN SMITH
 Caller Agency: US TANK TECH
 Contact for more spill info: CATHERINE NIGRO

Spiller Phone:
 Notifier Phone: (914) 225-5240
 Caller Phone: (914) 225-5240
 Contact Person Phone: (914) 632-8407

Category: Known petroleum or hazardous material release with minimal potential for fire/explosion (indoors or outdoors), drinking water contamination, or releases to surface waters.

Class: Willing RP – No DEC Field Response – Corrective Action Initiated or Completed by RP or Other Agency

Spill Date	Date Cleanup Ceased	Cause of Spill	Meets Cleanup Standards	Penalty Recommended
09/17/1998		TANK TEST FAILURE	YES	NO

Material Spilled	Material Class	Quantity Spilled	Units	Quantity Recovered	Units	Resource(s) Affected
#2 FUEL OIL	PETROLEUM	0	GALLONS	0	GALLONS	SOIL

TANK TEST INFORMATION

Tank Number	Tank Size	Tank Test Method	Leak Rate	Gross Leak or Failure
1	3000	Horner EZ Check I or II	0.00	UNKNOWN

Caller Remarks:

CALLER REPORTING A TANK TEST FAILURE.

DEC Investigator Remarks: DEC INVESTIGATOR REMARKS NOT AVAILABLE FOR THIS SPILL ACCORDING TO THE LAST UPDATE.

The following DEC Investigator Remarks were available prior to 1/1/2002:

11/19/99 LETTER SENT BY B. MCDONALD (WCHD); CLOSURE REPORT HAS BEEN REVIEWED AND WCHD REQUIRES NO FURTHER ACTION.

Map Identification Number 159 **SADEK IMPORTS** **Spill Number: 9408751** **Close Date: 09/22/1995**
 125 BEECHWOOD AVE. NEW ROCHELLE, NY TT-Id: 520A-0195-349

MAP LOCATION INFORMATION
 Site location mapped by: MANUAL MAPPING (3)
 Approximate distance from property: 2619 feet to the WSW

ADDRESS CHANGE INFORMATION
 Revised street: NO CHANGE
 Revised zip code: 10801

Source of Spill: COMMERCIAL/INDUSTRIAL	Spiller:	Spiller Phone: (914) 633-8090
Notifier Type: Tank Tester	Notifier Name:	Notifier Phone:
Caller Name: TIMOTHY BORMAN	Caller Agency: TANK TECH.	Caller Phone: (914) 268-8265
DEC Investigator: WXWADSWO	Contact for more spill info:	Contact Person Phone:

Category: Known petroleum or hazardous material release with minimal potential for fire/explosion (indoors or outdoors), drinking water contamination, or releases to surface waters.

Class: Willing RP - DEC Field Response - Corrective Action Initiated, Taken Over, or Completed by RP or Other Agency

Spill Date	Date Cleanup Ceased	Cause of Spill	PBS # Involved	Meets Cleanup Standards	Penalty Recommended
09/30/1994	09/22/1995	TANK TEST FAILURE	3-448966	YES	NO

Material Spilled	Material Class	Quantity Spilled	Units	Quantity Recovered	Units	Resource(s) Affected
#2 FUEL OIL	PETROLEUM	0	UNKNOWN	0	UNKNOWN	GROUNDWATER

TANK TEST INFORMATION

Tank Number	Tank Size	Tank Test Method	Leak Rate	Gross Leak or Failure
		Unknown	0.00	UNKNOWN

Caller Remarks:

REFER TO PBS PETROTITE --.630

DEC Investigator Remarks:

Prior to Sept, 2004 data translation this spill Lead_DEC Field was WADSWORTH

Map Identification Number 160 **STEWART DWELLING** **Spill Number: 1200264** **Close Date: 08/13/2012**
 100 SICKLES AVE NEW ROCHELLE, NY TT-Id: 520A-0274-394

MAP LOCATION INFORMATION

Site location mapped by: ADDRESS MATCHING
 Approximate distance from property: 2625 feet to the NNW

ADDRESS CHANGE INFORMATION

Revised street: NO CHANGE
 Revised zip code: 10801

Source of Spill: PRIVATE DWELLING	Spiller: STEWART	Spiller Phone:
Notifier Type: Tank Tester	Notifier Name:	Notifier Phone:
Caller Name:	Caller Agency:	Caller Phone:
DEC Investigator: jbodee	Contact for more spill info: STEWART	Contact Person Phone: 914-235-6390

Category: Possible petroleum release with minimal potential for fire/explosion (indoors or outdoors), drinking water contamination, or releases to surface waters, known releases with no potential for damage, or non-petroleum/non-hazardous spills.
 Class: Willing RP - No DEC Field Response - Corrective Action Initiated or Completed by RP or Other Agency

Spill Date	Date Cleanup Ceased	Cause of Spill	Meets Cleanup Standards	Penalty Recommended
04/10/2012		TANK TEST FAILURE	YES	NO

Material Spilled	Material Class	Quantity Spilled	Units	Quantity Recovered	Units	Resource(s) Affected
#2 FUEL OIL	PETROLEUM	0	GALLONS	0	GALLONS	

Caller Remarks:

550gal ust

DEC Investigator Remarks:

4-10-12

Spoke with Kathy. Failed with a popping sound. They have recommended a retest because this sound usually means piping or fitting leak. Homeowner is elderly so they are dealing with her daughter, Eunice at 914-715-1040.

jm

8/13/2012: Envirostar removed and disposed of tank. No evidence of leak or contamination was found. Closure report entered into eDocs. Based upon information provided to DEC, no further action is required at this time. jod

Map Identification Number 161 **NARVESEN RESIDENCE** **Spill Number: 0205254** **Close Date: 11/26/2002**
 40 BIRCH ST NEW ROCHELLE, NY TT-Id: 520A-0192-458

MAP LOCATION INFORMATION

Site location mapped by: MANUAL MAPPING (3)
 Approximate distance from property: 2632 feet to the SW

ADDRESS CHANGE INFORMATION

Revised street: NO CHANGE
 Revised zip code: 10801

Source of Spill: PRIVATE DWELLING	Spiller:	Spiller Phone:
Notifier Type: Tank Tester	Notifier Name: MARTY MORGAN	Notifier Phone: (845) 225-5240
Caller Name: MARTY MORGAN	Caller Agency: US TANK TECH	Caller Phone: (845) 225-5240
DEC Investigator: jbodee	Contact for more spill info: MICHELLE NARVESEN	Contact Person Phone: (914) 830-3695

Category: Known petroleum or hazardous material release with minimal potential for fire/explosion (indoors or outdoors), drinking water contamination, or releases to surface waters.

Class: Willing RP – DEC Field Response – Corrective Action Initiated, Taken Over, or Completed by RP or Other Agency

Spill Date	Date Cleanup Ceased	Cause of Spill	Meets Cleanup Standards	Penalty Recommended
08/19/2002		TANK TEST FAILURE	YES	NO

NO MATERIAL INFORMATION GIVEN FOR THIS SPILL

TANK TEST INFORMATION

Tank Number	Tank Size	Tank Test Method	Leak Rate	Gross Leak or Failure
1	550	Horner EZ Check I or II	0.00	FAIL

Caller Remarks:

recommend uncover – repair – retest

DEC Investigator Remarks:

Prior to Sept, 2004 data translation this spill Lead_DEC Field was O'DEE 11/26/02 SEE SPILL 02-07520 FOR CLOSURE REPORT. TAKE PRIDE REMOVED TANK AND 24.5 TONS OF CONTAMINATED SOIL.



CLOSED STATUS UNKNOWN CAUSE SPILLS AND OTHER CAUSE SPILLS IDENTIFIED WITHIN 1/2 MILE SEARCH RADIUS

PLEASE NOTE: * Compass directions can vary substantially for sites located very close to the subject property address.

Map Identification Number 162 **BONILLE RESIDENCE** **Spill Number: 9002502** **Close Date: 06/05/1990**
 25 BARTELS PLACE NEW ROCHELLE, NY TT-Id: 520A-0195-909

MAP LOCATION INFORMATION
 Site location mapped by: MANUAL MAPPING (4)
 Approximate distance from property: 445 feet to the WSW

ADDRESS CHANGE INFORMATION
 Revised street: NO CHANGE
 Revised zip code: 10801

Source of Spill: PRIVATE DWELLING Spiller: Robison Oil Spiller Phone:
 Notifier Type: Responsible Party Notifier Name: Notifier Phone:
 Caller Name: VIC MARTIN Caller Agency: ROBISON OIL Caller Phone: (914) 478-5700
 DEC Investigator: tdghiosa Contact for more spill info: Contact Person Phone:

Category: Known petroleum or hazardous material release with minimal potential for fire/explosion (indoors or outdoors), drinking water contamination, or releases to surface waters.

Class: Any Type of RP Including No RP – No DEC Field Response – Corrective Action by Spill Response Not Required

Spill Date	Date Cleanup Ceased	Cause of Spill	Meets Cleanup Standards	Penalty Recommended
06/04/1990	06/18/1953	OTHER	NO	NO

Material Spilled	Material Class	Quantity Spilled	Units	Quantity Recovered	Units	Resource(s) Affected
#2 FUEL OIL	PETROLEUM	4.00	GALLONS	0.00	GALLONS	SOIL

Caller Remarks:
 CURBSIDE FILL;FUEL CAME OUT VENT RAN ON GROUND EES RESPONDING

DEC Investigator Remarks:
 Prior to Sept, 2004 data translation this spill Lead_DEC Field was GHIOSAY

Map Identification Number 163 **STRUTIN RESIDENCE**
 25 BARTELS PLACE

NEW ROCHELLE, NY

Spill Number: 0811390

Close Date: 03/24/2009
 TT-Id: 520A-0224-617

MAP LOCATION INFORMATION

Site location mapped by: MANUAL MAPPING (4)
 Approximate distance from property: 445 feet to the WSW

ADDRESS CHANGE INFORMATION

Revised street: NO CHANGE
 Revised zip code: 10801

Source of Spill: PRIVATE DWELLING
 Notifier Type: Citizen
 Caller Name:
 DEC Investigator: jbodee

Spiller: STRUTTIN RESIDENCE
 Notifier Name:
 Caller Agency:
 Contact for more spill info: CHRIS LALAK

Spiller Phone:
 Notifier Phone:
 Caller Phone:
 Contact Person Phone: (914) 224-7649

Category: Known or probable release, where, without action, there is a potential for a fire/explosion hazard (indoors or outdoors),
 contamination of drinking water supplies, or significant release to surface waters.
 Class: Willing RP – DEC Field Response – Corrective Action Initiated, Taken Over, or Completed by RP or Other Agency

Spill Date	Date Cleanup Ceased	Cause of Spill	Meets Cleanup Standards		Penalty Recommended	
01/15/2009		UNKNOWN	YES		NO	

Material Spilled	Material Class	Quantity Spilled	Units	Quantity Recovered	Units	Resource(s) Affected
#2 FUEL OIL	PETROLEUM	5.00	GALLONS	0.00	GALLONS	SEWER

Caller Remarks:

CALLER STATES THAT THERE IS PRODUCT IN THE ARE OF THE FILL PIPE WHICH RAN DOWN THE CURB AND INTO A STORM DRAIN. CLEAN UP IS PENDING.

DEC Investigator Remarks:

WCDOH WILL FOLLOW UP ON CLEAN TOMORROW.

3/24/09: Same spill as 08-10846. Clean up was completed. NFA jod

Map Identification Number 164 **MANHOLE #734**
 MAIN ST & CENTRAL AV

NEW ROCHELLE, NY

Spill Number: 9904016

Close Date: 07/07/1999
 TT-Id: 520A-0193-811

MAP LOCATION INFORMATION
 Site location mapped by: MANUAL MAPPING (3)
 Approximate distance from property: 479 feet to the SE

ADDRESS CHANGE INFORMATION
 Revised street: MAIN ST / CENTRE AVE
 Revised zip code: 10805

Source of Spill: COMMERCIAL/INDUSTRIAL
 Notifier Type: Affected Persons
 Caller Name: RICHARD ROACH
 DEC Investigator: jbodee

Spiller: UNKNOWN
 Notifier Name: JOE SCHLEMBACH
 Caller Agency: CON EDISON
 Contact for more spill info:

Spiller Phone:
 Notifier Phone: (212) 580-6763
 Caller Phone: (212) 580-6764
 Contact Person Phone:

Category: Known petroleum or hazardous material release with minimal potential for fire/explosion (indoors or outdoors), drinking water contamination, or releases to surface waters.
 Class: Willing RP - No DEC Field Response - Corrective Action Initiated or Completed by RP or Other Agency

Spill Date	Date Cleanup Ceased	Cause of Spill	Meets Cleanup Standards		Penalty Recommended	
07/07/1999		UNKNOWN	YES		NO	


Material Spilled	Material Class	Quantity Spilled	Units	Quantity Recovered	Units	Resource(s) Affected
UNKNOWN PETROLEUM	PETROLEUM	1.00	GALLONS	0.00	GALLONS	SOIL

Caller Remarks:

CON ED SPILL #126172 - SAMPLES TAKEN AND CLEAN UP AFTER RESULTS

DEC Investigator Remarks:

Prior to Sept, 2004 data translation this spill Lead_DEC Field was O'DEE

Map Identification Number 165 **CURBSIDE**
 CENTER AVE/MAIN STREET

NEW ROCHELLE, NY

Spill Number: 0502735

Close Date: 06/14/2005
 TT-Id: 520A-0200-294

MAP LOCATION INFORMATION
 Site location mapped by: MANUAL MAPPING (3)
 Approximate distance from property: 479 feet to the SE

ADDRESS CHANGE INFORMATION
 Revised street: CENTER AVE / MAIN ST
 Revised zip code: NO CHANGE

Source of Spill: COMMERCIAL VEHICLE Spiller: CHRIS LALAK – CURBSIDE Spiller Phone: (914) 224-7649
 Notifier Type: Health Department Notifier Name: CHRIS LALAK Notifier Phone: (914) 224-7649
 Caller Name: CHRIS LALAK Caller Agency: WESTCHESTER COUNTY HEALTH Caller Phone: (914) 224-7649
 DEC Investigator: JKOMARA Contact for more spill info: CHRIS LALAK Contact Person Phone: (914) 224-7649

Category: Known release which created a fire/explosion hazards (inside or outdoors), drinking water supply contamination, or significant releases to surface waters.
 Class: Willing RP – DEC Field Response – Corrective Action Initiated, Taken Over, or Completed by RP or Other Agency

Spill Date	Date Cleanup Ceased	Cause of Spill	Meets Cleanup Standards		Penalty Recommended	
06/07/2005		OTHER	NO		NO	


Material Spilled	Material Class	Quantity Spilled		Quantity Recovered		Resource(s) Affected
		Units		Units		
AMMONIA	HAZARDOUS MATERIAL	0	GALLONS	0	GALLONS	SOIL

Caller Remarks:

TWO GARBAGE TRUCK WORKERS PICKED UP AMONIA AND IT OPENED UP AND THEY WERE OVERCOME: SOMEONE LEFT IT ON THE CURBSIDE: ALL UNDERC CONTROL: NO NEED FOR A DEC RESPONSE

DEC Investigator Remarks:

06/07/05 WCHD RESPONDED. RP IDENTIFIED. CLEANUP COMPLETED. REFERRED TO WCDA's OFFICE. NFA SPILLS. jod

Map Identification Number 166 **NONNA TERESA REST** **Spill Number: 9711809** **Close Date: 01/21/1998**
 599 MAIN ST NEW ROCHELLE, NY TT-Id: 520A-0197-986

MAP LOCATION INFORMATION

Site location mapped by: MANUAL MAPPING (4)
 Approximate distance from property: 504 feet to the S

ADDRESS CHANGE INFORMATION

Revised street: NO CHANGE
 Revised zip code: 10801

Source of Spill: PRIVATE DWELLING Spiller: SHORE LINE FUEL COMPANY Spiller Phone: (914) 636-7074
 Notifier Type: Affected Persons Notifier Name: JOHN DELUCA Notifier Phone:
 Caller Name: FRANK ORLANDO Caller Agency: CONNELLY AND DAVIDSON Caller Phone: (914) 632-9300
 DEC Investigator: tdghiosa Contact for more spill info: FRANK ORLANDO Contact Person Phone: (914) 632-9300

Category: Known petroleum or hazardous material release with minimal potential for fire/explosion (indoors or outdoors), drinking water contamination, or releases to surface waters.
 Class: Willing RP – No DEC Field Response – Corrective Action Initiated or Completed by RP or Other Agency

Spill Date	Date Cleanup Ceased	Cause of Spill	Meets Cleanup Standards		Penalty Recommended		
01/20/1998		OTHER	YES		NO		
Material Spilled		Material Class	Quantity Spilled	Units	Quantity Recovered	Units	Resource(s) Affected
#2 FUEL OIL		PETROLEUM	25.00	GALLONS	0.00	GALLONS	SOIL

Caller Remarks:

CALLER STATES THA DRIVER DELIVERED TO A FUEL LINE THAT WAS NOT CONNECTED TO A TANK.

DEC Investigator Remarks:

Prior to Sept, 2004 data translation this spill Lead_DEC Field was GHIOSAY 01/21/98 SEE SPILL #9711794;

Map Identification Number 167 **ON MAIN ST** **Spill Number: 0314099** **Close Date: 03/25/2004**
 **BETWEEN MAPLE/CENTER AVE** **NEW ROCHELLE, NY** **TT-Id: 520A-0200-296**

MAP LOCATION INFORMATION
 Site location mapped by: MANUAL MAPPING (4)
 Approximate distance from property: 534 feet to the SSE

ADDRESS CHANGE INFORMATION
 Revised street: NO CHANGE
 Revised zip code: NO CHANGE

Source of Spill: COMMERCIAL VEHICLE	Spiller: BEELINE SYSTEM	Spiller Phone: (914) 813-7777
Notifier Type: Other	Notifier Name: STEVE VANDERWOUDE	Notifier Phone: (914) 774-8253
Caller Name: STEVE VANDERWOUDE	Caller Agency: ENVIRONMENTAL CONSULTANT	Caller Phone: (914) 774-8253
DEC Investigator: rxamato	Contact for more spill info: STEVE VANDERWOUDE	Contact Person Phone: (914) 774-8253

Category: Known petroleum or hazardous material release with minimal potential for fire/explosion (indoors or outdoors), drinking water contamination, or releases to surface waters.
 Class: Willing RP - No DEC Field Response - Corrective Action Initiated or Completed by RP or Other Agency

Spill Date	Date Cleanup Ceased	Cause of Spill	Meets Cleanup Standards		Penalty Recommended		
03/25/2004		UNKNOWN	YES		NO		
Material Spilled		Material Class	Quantity Spilled	Units	Quantity Recovered	Units	Resource(s) Affected
UNKNOWN PETROLEUM		PETROLEUM	0	GALLONS	0	GALLONS	SOIL

Caller Remarks:

Spill is located near 585 Main St. Caller says Beeline System spilled oily material for about one full block from Maple St. to Centre Ave. The Driver of vehicle is there throwing sand down on the material right now. Just wanted to notify us of spill. Caller is not sure if material went into sewer... they are also 1/2 Mi. from the Long Island Sound.****Seamus Roche from Liberty Lines Transit called... (914) 376-6342 . Verified B-Line Bus. The Material was antifreeze approx. 6 gal. Using Speedy dry to clean it up. *****

DEC Investigator Remarks:

Prior to Sept, 2004 data translation this spill Lead_DEC Field was SMITH 3/25/04: Called Beeline, it was anti-freeze (7 gallons). Spill has been cleaned up by their crew. No drains or waterways affected.

Map Identification Number 168 **SIDNEY FURNITURE** **Spill Number: 1509029** **Close Date: 12/04/2015**
 535 MAIN ST NEW ROCHELLE, NY TT-Id: 520A-0315-448

MAP LOCATION INFORMATION

Site location mapped by: ADDRESS MATCHING
 Approximate distance from property: 629 feet to the E

ADDRESS CHANGE INFORMATION

Revised street: NO CHANGE
 Revised zip code: 10801

Source of Spill: COMMERCIAL/INDUSTRIAL	Spiller: UNKNOWN	Spiller Phone:
Notifier Type: Affected Persons	Notifier Name:	Notifier Phone:
Caller Name:	Caller Agency:	Caller Phone:
DEC Investigator: JBODEE	Contact for more spill info: MICHELLE GUERRERO	Contact Person Phone: (347) 982-5522

Category: Possible petroleum release with minimal potential for fire/explosion (indoors or outdoors), drinking water contamination, or releases to surface waters, known releases with no potential for damage, or non-petroleum/non-hazardous spills.
 Class: Any Type of RP Including No RP – No DEC Field Response – Corrective Action by Spill Response Not Required

Spill Date	Date Cleanup Ceased	Cause of Spill	Meets Cleanup Standards	Penalty Recommended
12/03/2015		UNKNOWN	NO	NO

Material Spilled	Material Class	Quantity Spilled	Units	Quantity Recovered	Units	Resource(s) Affected
#2 FUEL OIL	PETROLEUM	0.50	GALLONS	0.00	GALLONS	

Caller Remarks:

Caller advised aprx 1/2 gal of oil spilled onto carpet. Clean up is pending. Caller is requesting a call back

DEC Investigator Remarks:

12/04/15: Caller states she is at work, states she is pregnant, and states that they were working on the furnace and there was a small oil spill. She wanted to know if oil spills are hazardous. I was in the process of answering her questions and she hung up. Westchester County Dept of Health notified. No further DEC action. jod

Map Identification Number 169 **CON ED 213384** **Spill Number: 0814419** **Close Date: 08/28/2008**
 MAPLE AVE AND MAIN ST NEW ROCHELLE, NY TT-Id: 520A-0251-132

MAP LOCATION INFORMATION

Site location mapped by: ADDRESS MATCHING
 Approximate distance from property: 693 feet to the S

ADDRESS CHANGE INFORMATION

Revised street: MAPLE AVE / MAIN ST
 Revised zip code: 10801

Source of Spill: COMMERCIAL/INDUSTRIAL Spiller: ERT DESK – CON EDISON Spiller Phone:
 Notifier Type: Responsible Party Notifier Name: Notifier Phone:
 Caller Name: Caller Agency: Caller Phone:
 DEC Investigator: DMPOKRZY Contact for more spill info: ERT DESK Contact Person Phone: (212) 580-8383

Category: Possible petroleum release with minimal potential for fire/explosion (indoors or outdoors), drinking water contamination, or releases to surface waters, known releases with no potential for damage, or non-petroleum/non-hazardous spills.
 Class: Willing RP – No DEC Field Response – Corrective Action Initiated or Completed by RP or Other Agency

Spill Date	Date Cleanup Ceased	Cause of Spill	Meets Cleanup Standards	Penalty Recommended
08/27/2008		UNKNOWN	NO	NO

Material Spilled	Material Class	Quantity Spilled	Units	Quantity Recovered	Units	Resource(s) Affected
UNKNOWN PETROLEUM	PETROLEUM	2.00	GALLONS	0.00	GALLONS	UTILITY

Caller Remarks: NO REMARKS GIVEN FOR THIS SPILL

DEC Investigator Remarks: NO DEC INVESTIGATOR REMARKS GIVEN FOR THIS SPILL.

Map Identification Number 170 **MEMORIAL HIGHWAY AND HUGUNOT ST**

NEW ROCHELLE, NY

Spill Number: 9912617

Close Date: 04/04/2000
TT-Id: 520A-0207-565

MAP LOCATION INFORMATION

Site location mapped by: MANUAL MAPPING (3)
Approximate distance from property: 777 feet to the NNE

ADDRESS CHANGE INFORMATION

Revised street: MEMORIAL HIGHWAY AND HUGUNOT ST
Revised zip code: NO CHANGE

Source of Spill: COMMERCIAL/INDUSTRIAL
Notifier Type: Affected Persons
Caller Name: RICH STYTZER
DEC Investigator: tdghiosa

Spiller: UNKNOWN
Notifier Name: SAME
Caller Agency: AKRF INC
Contact for more spill info: AVALONBAY COMMUNITIES

Spiller Phone:
Notifier Phone:
Caller Phone: (914) 949-7336
Contact Person Phone: (914) 576-3005

Category: Known petroleum or hazardous material release with minimal potential for fire/explosion (indoors or outdoors), drinking water contamination, or releases to surface waters.
Class: Willing RP – DEC Field Response – Corrective Action Initiated, Taken Over, or Completed by RP or Other Agency

Spill Date	Date Cleanup Ceased	Cause of Spill	Meets Cleanup Standards	Penalty Recommended
02/04/2000		OTHER	YES	NO

Material Spilled	Material Class	Quantity Spilled	Units	Quantity Recovered	Units	Resource(s) Affected
#2 FUEL OIL	PETROLEUM	0	GALLONS	0	GALLONS	SOIL

Caller Remarks:

CONTAMINATED SOIL DISCOVERED FROM TANK REMOVAL

DEC Investigator Remarks:

Prior to Sept, 2004 data translation this spill Lead_DEC Field was GHIOSAY 02/04/2000 STEVE AT AKRF. NEW ROCHELLE F.D. HAS BEEN ON SITE AS WELL AS T. GHIOSAY

04/04/2000 LETTER SENT TO AKRF BY T. GHIOSAY; CLEANUP SATISFACTORY – SPILL FILE CLOSED.

Map Identification Number 171 **DOMENICO PROCOPIO PROPERTY**
 618 MAIN ST

NEW ROCHELLE, NY

Spill Number: 0408557

Close Date: 03/17/2005
 TT-Id: 520A-0191-084

MAP LOCATION INFORMATION

Site location mapped by: ADDRESS MATCHING
 Approximate distance from property: 779 feet to the S

ADDRESS CHANGE INFORMATION

Revised street: NO CHANGE
 Revised zip code: 10801

Source of Spill: COMMERCIAL/INDUSTRIAL
 Notifier Type: Health Department
 Caller Name: STEFAN GOREAU
 DEC Investigator: WCHD

Spiller: DOMINICKO PROCOPIO
 Notifier Name: STEFAN GOREAU
 Caller Agency: WESTCHESTER CTY HEALTH
 Contact for more spill info: DOMINICKO PROCOPIO

Spiller Phone: (914) 636-9570
 Notifier Phone: (914) 813-5168
 Caller Phone: (914) 813-5168
 Contact Person Phone: (914) 636-9570

Category: Known petroleum or hazardous material release with minimal potential for fire/explosion (indoors or outdoors), drinking water contamination, or releases to surface waters.
 Class: Willing RP - DEC Field Response - Corrective Action Initiated, Taken Over, or Completed by RP or Other Agency

Spill Date	Date Cleanup Ceased	Cause of Spill	Meets Cleanup Standards		Penalty Recommended	
11/03/2004		OTHER	YES		NO	

Material Spilled	Material Class	Quantity Spilled	Units	Quantity Recovered	Units	Resource(s) Affected
#2 FUEL OIL	PETROLEUM	0	GALLONS	0	GALLONS	GROUNDWATER


Caller Remarks:

Improperly Abandoned tank.

DEC Investigator Remarks:

PBS #3-800233 11/16/2004 Stephan Goreau of WCDOH spill update --- several inches in basement of sewer/oil mix---BHY

4/4/05: Letter to Vincent Rippla, Domenico Procopio Property from Stefan Goreau, WCDOH dated 17Mar2005. WCDOH requires NFA at this time.

Map Identification Number 172 **CUMBERLAND FARM**
 635 MAIN STREET

NEW ROCHELLE, NY

Spill Number: 0514511

Close Date: 03/20/2006
 TT-Id: 520A-0188-819

MAP LOCATION INFORMATION

Site location mapped by: MANUAL MAPPING (3)
 Approximate distance from property: 798 feet to the SSW

ADDRESS CHANGE INFORMATION

Revised street: NO CHANGE
 Revised zip code: 10801

Source of Spill: GASOLINE STATION OR PBS FACILITY

Spiller: MELISSA GLIDEN – CUMBERLAND FARM

Spiller Phone: (800) 225-9702 ext. 3
 ext: 3412

Notifier Type: Other

Notifier Name: MELISSA GLIDDEN

Notifier Phone: (800) 225-9702 ext. 3
 ext: 3412

Caller Name: MELISSA GLIDDEN

Caller Agency: CUMBARLAND FARMS

Caller Phone: (800) 225-9702 ext. 3
 ext: 3412

DEC Investigator: RXAMATO

Contact for more spill info: MELISSA GLIDEN

Contact Person Phone: (800) 225-9702 ext. 3
 ext: 3412

Category: Known petroleum or hazardous material release with minimal potential for fire/explosion (indoors or outdoors), drinking water contamination, or releases to surface waters.

Class: Willing RP – No DEC Field Response – Corrective Action Initiated or Completed by RP or Other Agency

Spill Date	Date Cleanup Ceased	Cause of Spill	Meets Cleanup Standards	Penalty Recommended
03/20/2006		OTHER	YES	NO


NO MATERIAL INFORMATION GIVEN FOR THIS SPILL

Caller Remarks:

water in the dispenser pan and tyree enroute to clean up

DEC Investigator Remarks:

03/21/06: Closed – NFA R. Amato

Map Identification Number 173 **THE BREAD FACTORY**
 30 GROVE AVE

NEW ROCHELLE, NY 10801

Spill Number: 1412307

Close Date: 11/09/2015
 TT-Id: 520A-0307-248

MAP LOCATION INFORMATION

Site location mapped by: ADDRESS MATCHING
 Approximate distance from property: 873 feet to the W

ADDRESS CHANGE INFORMATION

Revised street: NO CHANGE
 Revised zip code: NO CHANGE

Source of Spill: COMMERCIAL/INDUSTRIAL Spiller: IRA LAMPERT-BANK REP - THE BREAD FACTORY Spiller Phone:
 Notifier Type: Other Notifier Name: Notifier Phone:
 Caller Name: Caller Agency: Caller Phone:
 DEC Investigator: ELMOORE Contact for more spill info: RYAN MORLEY Contact Person Phone: (516) 424-4603

Category: Known or probable release, where, without action, there is a potential for a fire/explosion hazard (indoors or outdoors),
 contamination of drinking water supplies, or significant release to surface waters.
 Class: Willing RP - No DEC Field Response - Corrective Action Initiated or Completed by RP or Other Agency

Spill Date	Date Cleanup Ceased	Cause of Spill	Meets Cleanup Standards		Penalty Recommended	
03/31/2015		UNKNOWN	NO		NO	

Material Spilled	Material Class	Quantity Spilled	Units	Quantity Recovered	Units	Resource(s) Affected
UNKNOWN PETROLEUM	PETROLEUM	0	UNKNOWN	0	UNKNOWN	SOIL, GROUNDWATER

Caller Remarks:

During phase 2 investigation discovered oil in the soil & ground water while well was being set up. Cleanup is pending.

DEC Investigator Remarks:

Could not reach caller. Left a message on his voice mail to send the Phase II report to T Ghiosay, White Plains office...mm
 04/02/15 Ryan Morley will email the report to Ghiosay when it is complete. TG

6/10/2015 --- GH said this does not rise to the level of a P. I spoke to notifier. He will give me an email RIWP and ultimately perform a dig out. ELM

09/30/2015 Email in DecDocs; work scheduled for October 13---

11/09/2015 Closed spill out not meeting standards per ELM; report by Castlton 11/5/2015 in DecDocs---BHY

Map Identification Number 174 **PARKING LOT**
 30 GROVE AV

NEW ROCHELLE, NY

Spill Number: 0304910

Close Date: 04/21/2004
 TT-Id: 520A-0191-744

MAP LOCATION INFORMATION
 Site location mapped by: ADDRESS MATCHING
 Approximate distance from property: 873 feet to the W

ADDRESS CHANGE INFORMATION
 Revised street: NO CHANGE
 Revised zip code: 10801

Source of Spill: UNKNOWN Spiller: UNKNOWN Spiller Phone:
 Notifier Type: Local Agency Notifier Name: MARK ROBBINS Notifier Phone: (631) 462-5866
 Caller Name: MARK ROBBINS Caller Agency: HYDRO TECH ENVIRONMENTAL Caller Phone: (631) 462-5866
 DEC Investigator: tdghiosa Contact for more spill info: MARK ROBBINS Contact Person Phone: (631) 462-5866

Category: Known petroleum or hazardous material release with minimal potential for fire/explosion (indoors or outdoors), drinking water contamination, or releases to surface waters.
 Class: Willing RP - No DEC Field Response - Corrective Action Initiated or Completed by RP or Other Agency

Spill Date	Date Cleanup Ceased	Cause of Spill	Meets Cleanup Standards		Penalty Recommended	
08/08/2003		UNKNOWN	NO		NO	

Material Spilled	Material Class	Quantity Spilled		Quantity Recovered		Resource(s) Affected
		Units		Units		
UNKNOWN PETROLEUM	PETROLEUM	0	GALLONS	0	GALLONS	SOIL

Caller Remarks:

spill was discovered by company putting in footers for a billboard sign. older spiull discovered in soil. pumping out water from bottom of footing and stock piled soil.

DEC Investigator Remarks:

Prior to Sept, 2004 data translation this spill Lead_DEC Field was GHIOSAY

Map Identification Number 175 **399 HUGUENOT CORP** **Spill Number: 0911660** **Close Date: 04/09/2010**
 399 HUGUENOT STREET NEW ROCHELLE, NY TT-Id: 520A-0251-137

MAP LOCATION INFORMATION ADDRESS CHANGE INFORMATION
 Site location mapped by: ADDRESS MATCHING Revised street: NO CHANGE
 Approximate distance from property: 916 feet to the SSW Revised zip code: 10801

Source of Spill: COMMERCIAL/INDUSTRIAL Spiller: DAN NATCHEZ - 399 HUGUENOT CORP Spiller Phone:
 Notifier Type: Other Notifier Name: Notifier Phone:
 Caller Name: Caller Agency: Caller Phone:
 DEC Investigator: jbodee Contact for more spill info: ERIN REILLY Contact Person Phone: (845) 778-5110

Category: Known or probable release, where, without action, there is a potential for a fire/explosion hazard (indoors or outdoors), contamination of drinking water supplies, or significant release to surface waters.
 Class: Willing RP - DEC Field Response - Corrective Action Initiated, Taken Over, or Completed by RP or Other Agency

Spill Date	Date Cleanup Ceased	Cause of Spill	Meets Cleanup Standards		Penalty Recommended	
02/01/2010		UNKNOWN	YES		NO	
Material Spilled	Material Class	Quantity Spilled	Units	Quantity Recovered	Units	Resource(s) Affected
#6 FUEL OIL	PETROLEUM	0	UNKNOWN	0	UNKNOWN	SOIL

Caller Remarks:

CONTAMINATED SOIL FOUND DURING TANK REMOVAL.

DEC Investigator Remarks:

2/2/10: Also see spill 09-11593. This site was being investigated due to vent pipes on the property. Previously unregistered out-of-service USTs were found. Marc Grazioli of WCDOH PBS will inspect. jod

4/9/10: From Marc Grazioli:

I have two spill numbers open for this site, the above number and 0911593. I received a copy of the closure report for the work performed and the cleanup is complete, soil sample results were all good. DEC requires no further action at this time. jod

Map Identification Number 176

OLD REPAIR SHOP
399 HUGUENOT STREET

NEW ROCHELLE, NY

Spill Number: 0911593

Close Date: 04/09/2010
TT-Id: 520A-0251-136

MAP LOCATION INFORMATION

Site location mapped by: ADDRESS MATCHING
Approximate distance from property: 916 feet to the SSW

ADDRESS CHANGE INFORMATION

Revised street: NO CHANGE
Revised zip code: 10801

Source of Spill: COMMERCIAL/INDUSTRIAL
Notifier Type: Other
Caller Name:
DEC Investigator: jbodee

Spiller: ERIN REILLY - MITSUBISHI MOTORS
Notifier Name:
Caller Agency:
Contact for more spill info: ERIN REILLY

Spiller Phone:
Notifier Phone:
Caller Phone:
Contact Person Phone: (845) 742-9696

Category: Known or probable release, where, without action, there is a potential for a fire/explosion hazard (indoors or outdoors), contamination of drinking water supplies, or significant release to surface waters.
Class: Willing RP - DEC Field Response - Corrective Action Initiated, Taken Over, or Completed by RP or Other Agency

Spill Date	Date Cleanup Ceased	Cause of Spill	Meets Cleanup Standards		Penalty Recommended	
01/29/2010		OTHER	YES		NO	
Material Spilled	Material Class	Quantity Spilled	Units	Quantity Recovered	Units	Resource(s) Affected
UNKNOWN PETROLEUM	PETROLEUM	0	GALLONS	0	GALLONS	SOIL

Caller Remarks:

Caller reporting impacted soil samples due to prior contamination. Clean up is in progress.

DEC Investigator Remarks:

1/29/10 There were several vents on site that triggered property owner to hire American Petroleum to investigate. Two tanks were discovered. They have been registered with WCDOH and will be pulled as soon as the owner receives a permit to do so from the county....mm

2/2/10: Also see Spill 09-11660. Marc Grazioli from WCDOH PBS will inspect. jod

4/9/10: From Marc Grazioli:

I have two spill numbers open for this site, the above number and 0911660. I received a copy of the closure report for the work performed and the cleanup is complete, soil sample results were all good. DEC requires no further action at this time. jod

Map Identification Number 177 **BAKERS PRIDE OVEN CO**
 30 PINE STREET

NEW ROCHELLE, NY

Spill Number: 9404759

Close Date: 10/08/2003
 TT-Id: 520A-0195-333

MAP LOCATION INFORMATION

Site location mapped by: ADDRESS MATCHING
 Approximate distance from property: 920 feet to the SW

ADDRESS CHANGE INFORMATION

Revised street: NO CHANGE
 Revised zip code: 10801

Source of Spill: COMMERCIAL/INDUSTRIAL
 Notifier Type: Other
 Caller Name: STEPHEN FAYETTE
 DEC Investigator: WCHD

Spiller:
 Notifier Name:
 Caller Agency: ENVIR PROD & SERV
 Contact for more spill info:

Spiller Phone:
 Notifier Phone:
 Caller Phone: (914) 561-0707
 Contact Person Phone:

Category: Known petroleum or hazardous material release with minimal potential for fire/explosion (indoors or outdoors), drinking water contamination, or releases to surface waters.

Class: Willing RP - DEC Field Response - Corrective Action Initiated, Taken Over, or Completed by RP or Other Agency

Spill Date	Date Cleanup Ceased	Cause of Spill	PBS # Involved		Meets Cleanup Standards		Penalty Recommended
07/07/1994		OTHER	3-600850		NO		NO
Material Spilled		Material Class	Quantity Spilled	Units	Quantity Recovered	Units	Resource(s) Affected
#4 FUEL OIL		PETROLEUM	0	GALLONS	0	GALLONS	SOIL

Caller Remarks:

SOIL STOCKPILED BOB SPERONI WAS ON SITE FAXED TO TARRYTOWN & WCHD

DEC Investigator Remarks:

Prior to Sept, 2004 data translation this spill Lead_DEC Field was WCHD-JACKSON 09/27/95: This is additional information about material spilled from the translation of the old spill file: TANK REMOVAL.

10/17/03: Letter to Mark Fogarty, Baker's Pride from Danielle Jackson, dated 10/8/2003. Closure report by Env. Products & Services and sample results have been reviewed. While there is some contamination remaining, WCDOH does not see the contamination as a risk to human health. WCDOH recommends NFA at this time.

Map Identification Number 178

30 PINE ST &
WEBSTER AVE

NEW ROCHELLE, NY

Spill Number: 0304334

Close Date: 11/05/2009

TT-Id: 520A-0199-696

MAP LOCATION INFORMATION

Site location mapped by: ADDRESS MATCHING
Approximate distance from property: 920 feet to the SW

ADDRESS CHANGE INFORMATION

Revised street: 30 PINE ST
Revised zip code: 10801

Source of Spill: UNKNOWN
Notifier Type: Fire Department
Caller Name: MARTY GALLAGHER
DEC Investigator: jkomara

Spiller: BAKERS PRIDE
Notifier Name: NEW ROCHELLE FD
Caller Agency: WESTCHESTER CO FC
Contact for more spill info: DC KELLY

Spiller Phone:
Notifier Phone: (914) 231-1900
Caller Phone: (914) 231-1900
Contact Person Phone:

Category: Known petroleum or hazardous material release with minimal potential for fire/explosion (indoors or outdoors), drinking water contamination, or releases to surface waters.

Class: Willing RP - DEC Field Response - Corrective Action Initiated, Taken Over, or Completed by RP or Other Agency

Spill Date	Date Cleanup Ceased	Cause of Spill	Meets Cleanup Standards		Penalty Recommended	
07/24/2003		UNKNOWN	NO		NO	
Material Spilled	Material Class	Quantity Spilled	Units	Quantity Recovered	Units	Resource(s) Affected
UNKNOWN PETROLEUM	PETROLEUM	0	GALLONS	0	GALLONS	SEWER

Caller Remarks: NO REMARKS GIVEN FOR THIS SPILL

DEC Investigator Remarks:

07/24/03: WCHD responding, New Rochelle FD on site, investigating source and cause. WCHD: (T) New ROchelle digging near storm drain and found contamination. May be existing old problem.

11/04/09 Odor problem NFA JO'M

Map Identification Number 179 **ALPHA MEDICAL EQUIPMENT OF NY** **Spill Number: 0901536** **Close Date: 06/22/2009**
 10-12 PINE COURT NEW ROCHELLE, NY TT-Id: 520A-0230-219

MAP LOCATION INFORMATION
 Site location mapped by: MANUAL MAPPING (3)
 Approximate distance from property: 1026 feet to the SW

ADDRESS CHANGE INFORMATION
 Revised street: NO CHANGE
 Revised zip code: 10801

Source of Spill: COMMERCIAL/INDUSTRIAL Spiller: ALPHA MEDICAL Spiller Phone:
 Notifier Type: Local Agency Notifier Name: Notifier Phone:
 Caller Name: Caller Agency: Caller Phone:
 DEC Investigator: TDGHIOSA Contact for more spill info: NIKI Contact Person Phone: (914) 777-1930

Category: Known or probable release, where, without action, there is a potential for a fire/explosion hazard (indoors or outdoors), contamination of drinking water supplies, or significant release to surface waters.
 Class: Willing RP – DEC Field Response – Corrective Action Initiated, Taken Over, or Completed by RP or Other Agency

Spill Date	Date Cleanup Ceased	Cause of Spill	Meets Cleanup Standards		Penalty Recommended	
05/07/2009		UNKNOWN	YES		NO	
Material Spilled	Material Class	Quantity Spilled	Units	Quantity Recovered	Units	Resource(s) Affected
#2 FUEL OIL	PETROLEUM	0	UNKNOWN	0	UNKNOWN	

Caller Remarks:

1231 The caller advised dispatch North East Environmental will conduct the clean up. The caller requested a call back. No water ways affected.

DEC Investigator Remarks:

5/7/09 At a construction site, contaminated soils were encountered, which was confirmed by soil tests done by Northeast. They will be doing the site remediation and will submit a cleanup report. dw 06/12/09 Northeast Environmental provided oversight activity when petroleum impacted soil was discovered and need to be removed. Remediation consisted of the removal of 425.66 tons of petroleum contaminated soil. Post excavation TAGM soil sample results were all below DEC guidance values. NFA required. TG

Map Identification Number 180 **APT. BUILDING** **Spill Number: 9603064** **Close Date: 08/12/1996**
 47 MAPLE AV NEW ROCHELLE, NY TT-Id: 520A-0195-529

MAP LOCATION INFORMATION

Site location mapped by: ADDRESS MATCHING
 Approximate distance from property: 1051 feet to the S

ADDRESS CHANGE INFORMATION

Revised street: NO CHANGE
 Revised zip code: 10801

Source of Spill: COMMERCIAL/INDUSTRIAL	Spiller: OWNER – ARTHUR DANDROFF	Spiller Phone: (941) 954-4445
Notifier Type: Other	Notifier Name: ARINE TSCHANTRE	Notifier Phone: (914) 328-6549
Caller Name: ARINE TSCHANTRE	Caller Agency: ROYAL ENVIROMENTAL SERV.	Caller Phone: (914) 328-6549
DEC Investigator: tdghiosa	Contact for more spill info: OWNER – ARTHUR DANDROFF	Contact Person Phone: (941) 954-4445

Category: Known or probable release, where, without action, there is a potential for a fire/explosion hazard (indoors or outdoors), contamination of drinking water supplies, or significant release to surface waters.
 Class: Willing RP – DEC Field Response – Corrective Action Initiated, Taken Over, or Completed by RP or Other Agency

Spill Date	Date Cleanup Ceased	Cause of Spill	Meets Cleanup Standards		Penalty Recommended	
06/04/1996		UNKNOWN	YES		NO	
Material Spilled	Material Class	Quantity Spilled	Units	Quantity Recovered	Units	Resource(s) Affected
#2 FUEL OIL	PETROLEUM	0	GALLONS	0	GALLONS	SOIL

Caller Remarks:

APARTMENT BLDG – SUPERINTENDENT MRS CHURCHILL 914-636-4142 – RECIEVED 900 GALLONS ON THURSDAY – NOW ITS IS EMPTY – CHECK OF AREA

INCLUDING SEWERS NO ODOR – FD ON SCENE – WILL BE TESTING W/WATER – TEMP. TANK TO BE PUT IN

DEC Investigator Remarks:

Prior to Sept, 2004 data translation this spill Lead_DEC Field was GHIOSAY 06/04/96 WCHD TO INSPECT

06/14/96 SEE SPILL # 9603128

08/12/96 CONTENTS GONE IN FOUR DAYS AFTER FILL UP TANK REMOVED

LINES TESTED NO LEAKS FOUND FROM TESTS SMALL HOLES

FOUND IN TANKS VERY MINIMAL CONTAMINATION

Map Identification Number 181

BARRAGAN RESIDENCE



40 WARREN ST

NEW ROCHELLE, NY

Spill Number: 0908848

Close Date: 04/08/2010

TT-Id: 520A-0234-524

MAP LOCATION INFORMATION

Site location mapped by: ADDRESS MATCHING

Approximate distance from property: 1051 feet to the WNW

ADDRESS CHANGE INFORMATION

Revised street: NO CHANGE

Revised zip code: 10801

Source of Spill: PRIVATE DWELLING

Notifier Type: Other

Caller Name:

DEC Investigator: TDGHIOSA

Spiller: GABREILLE BARRAGAN – GABREILLE BARRAGAN

Notifier Name:

Caller Agency:

Contact for more spill info: NIKKI RICKETTS

Spiller Phone:

Notifier Phone:

Caller Phone:

Contact Person Phone: (914) 777-1930

Category: Known petroleum or hazardous material release with minimal potential for fire/explosion (indoors or outdoors), drinking water contamination, or releases to surface waters.

Class: Willing RP – DEC Field Response – Corrective Action Initiated, Taken Over, or Completed by RP or Other Agency

Spill Date	Date Cleanup Ceased	Cause of Spill	Meets Cleanup Standards		Penalty Recommended	
11/06/2009		OTHER	NO		NO	


Material Spilled	Material Class	Quantity Spilled		Quantity Recovered		Resource(s) Affected
		Units		Units		
#2 FUEL OIL	PETROLEUM	0	GALLONS	0	GALLONS	SOIL

Caller Remarks:

REMOVAL OF A 1000 GALLON UST SOIL CONTAMINATION FOUND CLEAN UP PENDING.

DEC Investigator Remarks:

11/06/09: Property was purchased by a new owner within the past year. New owner passed away, his wife was having the tank replaced for sale of the property. Northeast installed a new AST in the basement and pulled this 1K tank. Contamination evident. New Rochelle FD inspected. Northeast will be completing clean up. jod 02/09/10 Northeast Environmental reported that they excavated and removed one tank along with 35.64 tons of petroleum contaminated soil. Post excavation TAGM soil sample results were below DEC guidance values. NFA TG

Map Identification Number 182 **MH1204** **Spill Number: 9912755** **Close Date: 02/14/2000**
 HUGUENOT AVE/LAWTON AV NEW ROCHELLE, NY TT-Id: 520A-0193-813

MAP LOCATION INFORMATION

Site location mapped by: ADDRESS MATCHING
 Approximate distance from property: 1066 feet to the NNE

ADDRESS CHANGE INFORMATION

Revised street: HUGUENOT ST / LAWTON ST
 Revised zip code: 10801

Source of Spill: UNKNOWN	Spiller: UNKNOWN	Spiller Phone:
Notifier Type: Affected Persons	Notifier Name: MR MCCABE	Notifier Phone:
Caller Name: STEVEN CRIBBIN	Caller Agency: CON ED	Caller Phone: (212) 580-8576
DEC Investigator: jbodee	Contact for more spill info: CALLER	Contact Person Phone:

Category: Known petroleum or hazardous material release with minimal potential for fire/explosion (indoors or outdoors), drinking water contamination, or releases to surface waters.

Class: Willing RP – No DEC Field Response – Corrective Action Initiated or Completed by RP or Other Agency

Spill Date	Date Cleanup Ceased	Cause of Spill	Meets Cleanup Standards		Penalty Recommended	
02/09/2000		UNKNOWN	YES		NO	
Material Spilled	Material Class	Quantity Spilled	Units	Quantity Recovered	Units	Resource(s) Affected
UNKNOWN PETROLEUM	PETROLEUM	3.00	GALLONS	0.00	GALLONS	SOIL

Caller Remarks:

OIL STAGNANT SAMPLES WILL BE TAKEN CLEAN UP PENDING

DEC Investigator Remarks:

Prior to Sept, 2004 data translation this spill Lead_DEC Field was O'DEE 02/09/2000 SOURCE UNKNOWN-NO OIL FILLED CONED EQUIPMENT NEARBY. VAC TRUCK BEING SENT TO SITE. WILL CALL WITH RESULTS OF PRODUCT I.D. SPILL VOLUME DOWNGRADED TO 3 GALLONS.

02/14/2000 CLEANUP REPORT SENT TO TARRYTOWN OFFICE. AMOUNT SPILLED WAS ACTUALLY 3 GALLONS. NFA

Map Identification Number 183 **ATTACK PESTICIDES** **Spill Number: 0335020** **Close Date: 02/27/2005**
 498 MAIN STREET NEW ROCHELLE, NY TT-Id: 520A-0191-341

MAP LOCATION INFORMATION

Site location mapped by: MANUAL MAPPING (4)
 Approximate distance from property: 1067 feet to the ENE

ADDRESS CHANGE INFORMATION

Revised street: NO CHANGE
 Revised zip code: 10801

Source of Spill: COMMERCIAL/INDUSTRIAL	Spiller: SAME - SAME	Spiller Phone:
Notifier Type: DEC	Notifier Name: MATERRA	Notifier Phone: (646) 294-7168
Caller Name: JOHN O'MARA	Caller Agency: NYSDEC	Caller Phone: (845) 256-3112
DEC Investigator: jkomara	Contact for more spill info: CALLER	Contact Person Phone:

Category: Known release which created a fire/explosion hazards (inside or outdoors), drinking water supply contamination, or significant releases to surface waters.
 Class: Unknown RP - DEC Field Response - DEC Corrective Action Required

Spill Date	Date Cleanup Ceased	Cause of Spill	Meets Cleanup Standards		Penalty Recommended	
03/12/2004		UNKNOWN	NO		NO	

Material Spilled	Material Class	Quantity Spilled	Units	Quantity Recovered	Units	Resource(s) Affected
UNKNOWN HAZARDOUS MATERIAL	HAZARDOUS MATERIAL	0	GALLONS	0	GALLONS	SOIL

Caller Remarks:

Unknown and Unregistered Pesticides of a Highky Toxic Nature spilled and left unattended by owner. Dec under a seach warrent entered and removed the dangerous materials. They are stored in 4 55 gallon overpac drums at the RC Fire Training Center. Awaiting disposal. Upon Disposal NFA JOM

DEC Investigator Remarks:

Prior to Sept, 2004 data translation this spill Lead_DEC Field was O'MARA

2/27/05 not a petroleum spill (unknown wastes removed from a facility by DEC under supervision of j omara--close

Map Identification Number 184 **OFFICE BLDG** **Spill Number: 0510734** **Close Date: 12/18/2008**
 481 MAIN STREET NEW ROCHELLE, NY TT-Id: 520A-0188-813

MAP LOCATION INFORMATION
 Site location mapped by: MANUAL MAPPING (3)
 Approximate distance from property: 1165 feet to the ENE

ADDRESS CHANGE INFORMATION
 Revised street: NO CHANGE
 Revised zip code: 10801

Source of Spill: COMMERCIAL/INDUSTRIAL Spiller: BOBBY MINA – OFFICE BLDG Spiller Phone: (718) 832-6057
 Notifier Type: Other Notifier Name: BOBBY MINA Notifier Phone: (718) 832-6057
 Caller Name: BOBBY MINA Caller Agency: FOURTH AVE TRANSPORT Caller Phone: (718) 832-6057
 DEC Investigator: jbodee Contact for more spill info: BOBBY MINA Contact Person Phone: (718) 832-6057

Category: Known petroleum or hazardous material release with minimal potential for fire/explosion (indoors or outdoors), drinking water contamination, or releases to surface waters.
 Class: Willing RP – DEC Field Response – Corrective Action Initiated, Taken Over, or Completed by RP or Other Agency

Spill Date	Date Cleanup Ceased	Cause of Spill	Meets Cleanup Standards		Penalty Recommended	
12/14/2005		OTHER	NO		NO	

Material Spilled	Material Class	Quantity Spilled	Units	Quantity Recovered	Units	Resource(s) Affected
#2 FUEL OIL	PETROLEUM	0	GALLONS	0	GALLONS	SOIL

Caller Remarks:

IS ALL CLEANED UP, UNSURE WHAT HAPPENED: BUT HEALTH DEPT. IS ON SCENE AND SAID IT WAS ALL SET:

DEC Investigator Remarks:

12/14/2005/13:35 VMC UP TO BOBBY/ 4 TH AVE:INITIAL CALL:CONTACTED BY CINDY/ WCHD REF: OLD SPILL AT LOC. OCT.2005 OVERFILLED: SOME INTO BASEMENT; CLEANED UP AT THE TIME; ODOR COMPLAINT. CALLED IN TO GEN. FILE FOR CLOSING.

Map Identification Number 185 **VAULT 7805** **Spill Number: 0812596** **Close Date: 02/19/2009**
 75 CRESCENT AVE NEW ROCHELLE, NY TT-Id: 520A-0227-282

MAP LOCATION INFORMATION
 Site location mapped by: ADDRESS MATCHING
 Approximate distance from property: 1309 feet to the W

ADDRESS CHANGE INFORMATION
 Revised street: NO CHANGE
 Revised zip code: 10801

Source of Spill: COMMERCIAL/INDUSTRIAL Spiller: unk Spiller Phone:
 Notifier Type: Responsible Party Notifier Name: Notifier Phone:
 Caller Name: Caller Agency: Caller Phone:
 DEC Investigator: jbodee Contact for more spill info: ERT Contact Person Phone:

Category: Known petroleum or hazardous material release with minimal potential for fire/explosion (indoors or outdoors), drinking water contamination, or releases to surface waters.
 Class: Willing RP – DEC Field Response – Corrective Action Initiated, Taken Over, or Completed by RP or Other Agency

Spill Date	Date Cleanup Ceased	Cause of Spill	Meets Cleanup Standards	Penalty Recommended
02/18/2009		UNKNOWN	NO	NO

Material Spilled	Material Class	Quantity Spilled		Quantity Recovered		Resource(s) Affected
		Units		Units		
UNKNOWN PETROLEUM	PETROLEUM	10.00	GALLONS	0.00	GALLONS	

Caller Remarks:
 unknown oil contained in vault; clean up pending; answers to 5 questions unknown

DEC Investigator Remarks: NO DEC INVESTIGATOR REMARKS GIVEN FOR THIS SPILL.

Map Identification Number 186 **MANHOLE 3277** **Spill Number: 1402007** **Close Date: 05/27/2014**
 NORTH AVE/HUGUENOT ST NEW ROCHELLE, NY TT-Id: 520A-0298-930

MAP LOCATION INFORMATION ADDRESS CHANGE INFORMATION
 Site location mapped by: ADDRESS MATCHING Revised street: NO CHANGE
 Approximate distance from property: 1380 feet to the NNE Revised zip code: 10801

Source of Spill: UNKNOWN Spiller: CON EDDISON Spiller Phone:
 Notifier Type: Other Notifier Name: Notifier Phone:
 Caller Name: Caller Agency: Caller Phone:
 DEC Investigator: JPCUMMIN Contact for more spill info: ERT Contact Person Phone: 2125808383

Category: Known petroleum or hazardous material release with minimal potential for fire/explosion (indoors or outdoors), drinking water contamination, or releases to surface waters.
 Class: Willing RP – No DEC Field Response – Corrective Action Initiated or Completed by RP or Other Agency

Spill Date	Date Cleanup Ceased	Cause of Spill	Meets Cleanup Standards		Penalty Recommended	
05/26/2014		UNKNOWN	NO		NO	
Material Spilled	Material Class	Quantity Spilled	Units	Quantity Recovered	Units	Resource(s) Affected
UNKNOWN PETROLEUM	PETROLEUM	1.00	GALLONS	0.00	GALLONS	

Caller Remarks:

WENT TO ASPHALT AND CATCH BASIN

DEC Investigator Remarks:

5-27-14 Left message last night at ERT number to call 3121. jc

5-27-14 Spoke with Tom at ERT. Clean Harbors responded with a vac truck and took care of it. jc

Map Identification Number 187

NEW ROCHELLE SCHOOL



90 GROVE VAE

NEW ROCHELLE, NY

Spill Number: 9515962

Close Date: 03/17/1996

TT-Id: 520A-0196-278

MAP LOCATION INFORMATION

Site location mapped by: ADDRESS MATCHING

Approximate distance from property: 1488 feet to the W

ADDRESS CHANGE INFORMATION

Revised street: 90 GROVE AVE

Revised zip code: 10801

Source of Spill: COMMERCIAL/INDUSTRIAL

Notifier Type: Affected Persons

Caller Name: GARLAND MCARDLE

DEC Investigator: tdghiosa

Spiller: UNKNOWN - NEW ROCHELLE SCHOOL

Notifier Name: JOE MEZZACAPPA

Caller Agency: COSTAL OIL CO.

Contact for more spill info: UNKNOWN

Spiller Phone: (914) 576-4222

Notifier Phone:

Caller Phone: (718) 746-2458

Contact Person Phone: (914) 576-4222

Category: Known petroleum or hazardous material release with minimal potential for fire/explosion (indoors or outdoors), drinking water contamination, or releases to surface waters.

Class: Willing RP - No DEC Field Response - Corrective Action Initiated or Completed by RP or Other Agency

Spill Date	Date Cleanup Ceased	Cause of Spill	Meets Cleanup Standards		Penalty Recommended	
03/13/1996		UNKNOWN	YES		NO	

Material Spilled	Material Class	Quantity Spilled	Units	Quantity Recovered	Units	Resource(s) Affected
#2 FUEL OIL	PETROLEUM	15.00	GALLONS	0.00	GALLONS	SOIL


Caller Remarks:

unknown what caused spill

DEC Investigator Remarks:

Prior to Sept, 2004 data translation this spill Lead_DEC Field was GHIOSAY 03/17/96 SPILL CAUSED BY BACK PRESSURE DURING DELIVERY EVEN

THOUGH A DROP TUBE WAS USED CLEANED UP

Map Identification Number 188 **OLD WAREHOUSE** **Spill Number: 9603661** **Close Date: 07/08/1996**
 52 WEBSTER AV NEW ROCHELLE, NY TT-Id: 520A-0195-534

MAP LOCATION INFORMATION
 Site location mapped by: ADDRESS MATCHING
 Approximate distance from property: 1489 feet to the SW

ADDRESS CHANGE INFORMATION
 Revised street: NO CHANGE
 Revised zip code: 10801

Source of Spill: COMMERCIAL/INDUSTRIAL	Spiller: GERALD RAGONE – OLD WAREHOUSE	Spiller Phone: (212) 691-4753
Notifier Type: Other	Notifier Name: PETER DUNFAVAGE	Notifier Phone: (914) 478-0651
Caller Name: PETER DUNFAVAGE	Caller Agency: CERTIFIED ENVIROMENT INC	Caller Phone: (914) 478-0651
DEC Investigator: tdghiosa	Contact for more spill info: GERALD RAGONE	Contact Person Phone: (212) 691-4753

Category: Known petroleum or hazardous material release with minimal potential for fire/explosion (indoors or outdoors), drinking water contamination, or releases to surface waters.

Class: Willing RP – DEC Field Response – Corrective Action Initiated, Taken Over, or Completed by RP or Other Agency

Spill Date	Date Cleanup Ceased	Cause of Spill	Meets Cleanup Standards	Penalty Recommended
06/14/1996		UNKNOWN	YES	NO

Material Spilled	Material Class	Quantity Spilled	Units	Quantity Recovered	Units	Resource(s) Affected
#4 FUEL OIL	PETROLEUM	0	GALLONS	0	GALLONS	SOIL

Caller Remarks:


removing old underground tanks – possible contaminated soil

DEC Investigator Remarks:

Prior to Sept, 2004 data translation this spill Lead_DEC Field was GHIOSAY 07/05/96 VAULTED A/G TANK REMOVED EVIDENCE OF HISTORIC

OVERFILLS & STAINING CONTRACTOR REMOVED CONCRETE FLOOR AND SURROUNDING SOIL

07/08/96 INSPECTION MADE BY NEW ROCHELLE FIRE DEPT.

Map Identification Number 189 **MH 8683** **Spill Number: 0007521** **Close Date: 09/29/2000**
 MAIN ST AND WEBSTER AVE NEW ROCHELLE, NY TT-Id: 520A-0193-506

MAP LOCATION INFORMATION

Site location mapped by: ADDRESS MATCHING
 Approximate distance from property: 1504 feet to the SSW

ADDRESS CHANGE INFORMATION

Revised street: MAIN ST / WEBSTER AVE
 Revised zip code: 10801

Source of Spill: UNKNOWN	Spiller: UNKNOWN	Spiller Phone:
Notifier Type: Affected Persons	Notifier Name: MR GRAHM	Notifier Phone:
Caller Name: BRIAN JOYCE	Caller Agency: CON EDISON	Caller Phone: (212) 580-6763
DEC Investigator: jbodee	Contact for more spill info: BRIAN JOYCE	Contact Person Phone: (212) 580-6763

Category: Known or probable release, where, without action, there is a potential for a fire/explosion hazard (indoors or outdoors), contamination of drinking water supplies, or significant release to surface waters.

Class: Willing RP – No DEC Field Response – Corrective Action Initiated or Completed by RP or Other Agency

Spill Date	Date Cleanup Ceased	Cause of Spill	Meets Cleanup Standards	Penalty Recommended
09/27/2000		UNKNOWN	YES	NO

Material Spilled	Material Class	Quantity Spilled	Units	Quantity Recovered	Units	Resource(s) Affected
UNKNOWN MATERIAL	OTHER	1.00	GALLONS	0.00	GALLONS	SOIL

Caller Remarks:

1 QUART OF UNK OIL ON 100 GAL OF WATER..SAMPLES TAKEN AND CLEAN UP PENDING TEST RESULTS. REF # 133630.

DEC Investigator Remarks:

Prior to Sept, 2004 data translation this spill Lead_DEC Field was O'DEE 09/29/2000 ALL BUT TWO GALLONS RECOVERED. MSDS REPORT REQUESTED AND RECEIVED FROM CON ED. NFA

Map Identification Number 190 **COMMERCIAL SITE** **Spill Number: 0514341** **Close Date: 03/31/2006**
 70 CHURCH STREET NEW ROCHELLE, NY TT-Id: 520A-0188-818

MAP LOCATION INFORMATION
 Site location mapped by: ADDRESS MATCHING
 Approximate distance from property: 1516 feet to the ESE

ADDRESS CHANGE INFORMATION
 Revised street: NO CHANGE
 Revised zip code: 10805

Source of Spill: GASOLINE STATION OR PBS FACILITY	Spiller: PATTY BADDING – COMMERCIAL SITE	Spiller Phone: (908) 602-2291
Notifier Type: Other	Notifier Name: PATTY BADDING	Notifier Phone: (908) 602-2291
Caller Name: PATTY BADDING	Caller Agency: ENVIRONMENTAL MGMT	Caller Phone: (908) 602-2291
DEC Investigator: JBODee	Contact for more spill info: PATTY BADDING	Contact Person Phone: (908) 602-2291

Category: Known petroleum or hazardous material release with minimal potential for fire/explosion (indoors or outdoors), drinking water contamination, or releases to surface waters.
 Class: Willing RP – No DEC Field Response – Corrective Action Initiated or Completed by RP or Other Agency

Spill Date	Date Cleanup Ceased	Cause of Spill	Meets Cleanup Standards		Penalty Recommended	
03/15/2006		OTHER	YES		NO	

Material Spilled	Material Class	Quantity Spilled	Units	Quantity Recovered	Units	Resource(s) Affected
GASOLINE	PETROLEUM	0	GALLONS	0	GALLONS	SOIL

Caller Remarks:

FOUND CONTAMINATED SOIL: 3 BUCKETS

DEC Investigator Remarks:

03/16/06: Phone # no good, went to a recorded message saying call counl not be completed.

Map Identification Number 191

AMOCO
690 MAIN ST

NEW ROCHELLE, NY

Spill Number: 9613029

Close Date: 04/26/2013
TT-Id: 520A-0194-135

MAP LOCATION INFORMATION

Site location mapped by: ADDRESS MATCHING
Approximate distance from property: 1543 feet to the SSW

ADDRESS CHANGE INFORMATION

Revised street: NO CHANGE
Revised zip code: 10801

Source of Spill: GASOLINE STATION OR PBS FACILITY
Notifier Type: Other
Caller Name: JOHN LANDAU
DEC Investigator: mxtipple

Spiller: AMOCO
Notifier Name: FIELD TECHNICIAN
Caller Agency: BALTEC ASSOCIATES
Contact for more spill info:

Spiller Phone:
Notifier Phone:
Caller Phone: (914) 234-9580
Contact Person Phone:

Category: Known or probable release, where, without action, there is a potential for a fire/explosion hazard (indoors or outdoors), contamination of drinking water supplies, or significant release to surface waters.
Class: Willing RP - DEC Field Response - Corrective Action Initiated, Taken Over, or Completed by RP or Other Agency

Spill Date	Date Cleanup Ceased	Cause of Spill	Meets Cleanup Standards		Penalty Recommended	
01/29/1997		UNKNOWN	NO		NO	

Material Spilled	Material Class	Quantity Spilled	Units	Quantity Recovered	Units	Resource(s) Affected
GASOLINE MTBE (METHYL-TERT-BUTYL ETHER)	PETROLEUM HAZARDOUS MATERIAL	0 0	GALLONS UNKNOWN	0 0	GALLONS UNKNOWN	SOIL

The following tank was deleted from the reported data. Data reflects last reported information.
TANK TEST INFORMATION

Tank Number	Tank Size	Tank Test Method	Leak Rate	Gross Leak or Failure
1	2000	Unknown	0.00	UNKNOWN

Caller Remarks:

THEY HAVE A 1991 SPILL NUMBER, BUT THIS APPEARS TO BE A FRESH SPILL UNK IF SAME

DEC Investigator Remarks:

Prior to Sept, 2004 data translation this spill Lead_DEC Field was HARDY ALSO SEE SPILL 91-11342.

02/07/97 AS PART OF AN ONGOING REMEDIATION THEY FOUND NEWER PRODUCT INFLUENCING THEIR CLEAN UP.

04/24/97 LETTER & STIPULATION AGREEMENT SENT TO BE SIGNED.

12/10/97 COPY OF SIGNED STIPULATION SENT BACK

08/11/98 LETTER SENT; IMMEDIATE ACTION TOWARD AUTOMATED PRODUCT REMOVAL AND GROUNDWATER CONTROL AT SITE IS REQUIRED.

12/07/00 LETTER SENT TO DELTA ENVIRONMENTAL BY J. HARDY; PROPOSE A REMEDIAL ACTION PLAN WHICH IS SUBSTANTIALLY MORE AGGRESSIVE THAN THE ONE EXISTING AT THIS TIME.

01/11/01 LETTER SENT TO DELTA ENV. BY J. HARDY; CONCEPTUAL

REMEDIAL ACTION PLAN OF 12/13/00 IS APPROVED & REQUIRED. 4/23/04: Letter to Aaron Lapine, Delta Env. Consultants by J. Hardy. Submit one report per year. Include operating data and GW monitoring data in same report.

8/9/04: Letter to A. Lapine, Delta Env. from J Hardy. Reduce monitor well sampling to semi-annual. Report annually.

6/15/09 annual submitted 6/9/09 shows relatively stable groundwater levels but no info as to system operation--sent email to envirotrac to submit operation info jh

4/20/10 site in remediation as system has been operating for many years. Original impacts to adjoining restaurant have also been resolved for years so it seems spill is contained; spill cannot be closed however as there is still significant contamination jh

07/02/12 Contaminated soils on the station have been excavated down to bedrock. 4 gw wells remain, 1 on-site upgradient, 2 off-site downgradient, 1 in the tank field. After review of the documentation and a phone conversation, consultant will submit a quarterly groundwater monitoring plan for the next year, after which time the monitoring frequency may be adjusted based on results. It appears the source has been removed. mt

4/26/13 Spill Closed, asymptotic conditions approaching gw standards in final well. no further action required. mt

NYSDEC FALL 1998 MTBE SURVEY INFORMATION FOR 9613029

Maximum MTBE concentration: 100000.0 PPB
 BTEX offsite: Yes

Current MTBE concentration: 100000.0 PPB

Source of MTBE

Number of private drinking water wells impacted: 0
 Number of public water supply wells impacted: 0
 Number of private drinking water wells impacted: 0
 Number of replacement wells drilled: 0
 Number of water main extensions: 0
 Number of water main hookups: 0
 Number of residences provided w/ bottled water: 0
 Number of people affected: 0

Steel Underground Storage Tank - X
 Fiberglass Underground Tank -
 Aboveground Storage Tank -
 Piping - X
 Source not identified -
 Other source -

Indoor Air Impacts : Yes
Aquifer Impacts : No

Ongoing remediation: Yes

Monitoring Frequency
Monthly - Quarterly - Semi-annual - Annual - Other -


Remedial Action used
No Action -

Groundwater		Soil	
Pump and Treat	-	Soil Vapor extraction	- X
Air sparging	-	Excavation and disposal	-
Bioreactor	-	Bioremediation	-
Natural attenuation	-	Low temp thermal desorption	-
Oxygen injection	-	Oxygen injection	-
Biosparging	-	Other	-
Dual phase extraction	-		
Other	-		

Under investigation: No
Dept. of Health involvement: Yes

Dept. of Health Remarks: No remarks given for this spill

General Remarks: No remarks given for this spill

Map Identification Number 192 **AMOCO GAS STATION**
 690 MAIN STREET

NEW ROCHELLE, NY

Spill Number: 9111342

Close Date: 12/10/1997
TT-Id: 520A-0195-988

MAP LOCATION INFORMATION
Site location mapped by: ADDRESS MATCHING
Approximate distance from property: 1543 feet to the SSW

ADDRESS CHANGE INFORMATION
Revised street: NO CHANGE
Revised zip code: 10801

Source of Spill: GASOLINE STATION OR PBS FACILITY
Notifier Type: Other
Caller Name: RAMON BAUMANX
DEC Investigator: jghardy

Spiller:
Notifier Name:
Caller Agency: BALTEC ASSOC
Contact for more spill info:

Spiller Phone:
Notifier Phone:
Caller Phone: () 234-9580
Contact Person Phone:

Category: Known or probable release, where, without action, there is a potential for a fire/explosion hazard (indoors or outdoors), contamination of drinking water supplies, or significant release to surface waters.
 Class: Willing RP – DEC Field Response – Corrective Action Initiated, Taken Over, or Completed by RP or Other Agency

Spill Date	Date Cleanup Ceased	Cause of Spill	Meets Cleanup Standards		Penalty Recommended	
02/03/1992		UNKNOWN	NO		NO	

Material Spilled	Material Class	Quantity Spilled	Units	Quantity Recovered	Units	Resource(s) Affected
UNKNOWN PETROLEUM	PETROLEUM	0	POUNDS	0	POUNDS	GROUNDWATER

Caller Remarks:

BALTEC ASSOC. ON SITE PERFORMING SOIL SURVEY TOOK SAMPLE BELOW GRADE AND FOUND FREE PRODUCT NO CALL BACK NEEDED

DEC Investigator Remarks:

Prior to Sept, 2004 data translation this spill Lead_DEC Field was HARDY 09/26/97 LETTER SENT; VES SYSTEM MUST BE OPERATING WITHIN ONE WEEK OR EXPLAIN WHY IT ISN'T GOING TO BE

12/10/97 LETTER & SIGNED STIPULATION SENT; NFA. SEE SPILL 96-13029 FOR UPDATES. jod

Map Identification Number 193 **REMEDIATION SITE #C360078** **Spill Number: 1203976** **Close Date: 12/09/2013**
 149 NORTH AVE NEW ROCHELLE, NY TT-Id: 520A-0276-410

MAP LOCATION INFORMATION
 Site location mapped by: MANUAL MAPPING (3)
 Approximate distance from property: 1600 feet to the E

ADDRESS CHANGE INFORMATION
 Revised street: NO CHANGE
 Revised zip code: 10801

Source of Spill: COMMERCIAL/INDUSTRIAL	Spiller: KIERRA THOMPSON – UNK	Spiller Phone:
Notifier Type: Other	Notifier Name:	Notifier Phone:
Caller Name:	Caller Agency:	Caller Phone:
DEC Investigator: ELMOORE	Contact for more spill info: ALLISON PHEALAN	Contact Person Phone: 914-592-3117

Category: Possible petroleum release with minimal potential for fire/explosion (indoors or outdoors), drinking water contamination, or releases to surface waters, known releases with no potential for damage, or non-petroleum/non-hazardous spills.
 Class: Willing RP – No DEC Field Response – Corrective Action Initiated or Completed by RP or Other Agency

Spill Date	Date Cleanup Ceased	Cause of Spill	Meets Cleanup Standards		Penalty Recommended	
07/23/2012		OTHER	NO		NO	
Material Spilled	Material Class	Quantity Spilled	Units	Quantity Recovered	Units	Resource(s) Affected
UNKNOWN PETROLEUM	PETROLEUM	0	UNKNOWN	0	UNKNOWN	GROUNDWATER

Caller Remarks:

PRODUCT IN GW

DEC Investigator Remarks:

7-23-12 Kiera is the PM for the BCP site. She asked that spill be called in. jc

7/23/2012 -- BCP Volunteer will attempt to delineate and point in the direction of the source. At his point, source appears to be from off site. Spill follow up will wait for BCP delineation. ELM

12/9/2013 -- BCP will take care of this. nfa for spills ELM

Map Identification Number 194

IFO CIOTTI RESIDENCE
60 GRAND STREET

NEW ROCHELLE, NY

Spill Number: 0601618

Close Date: 11/07/2006
TT-Id: 520A-0188-350

MAP LOCATION INFORMATION

Site location mapped by: ADDRESS MATCHING
Approximate distance from property: 1611 feet to the N

ADDRESS CHANGE INFORMATION

Revised street: NO CHANGE
Revised zip code: 10801

Source of Spill: PRIVATE DWELLING
Notifier Type: Health Department
Caller Name:
DEC Investigator: TDGHIOSA

Spiller: UNKNOWN
Notifier Name:
Caller Agency:
Contact for more spill info: WAYNE SCHNEIDER

Spiller Phone:
Notifier Phone:
Caller Phone:
Contact Person Phone: (914) 813-5972

Category: Known petroleum or hazardous material release with minimal potential for fire/explosion (indoors or outdoors), drinking water contamination, or releases to surface waters.

Class: Unknown RP - DEC Field Response - DEC Corrective Action Required

Spill Date	Date Cleanup Ceased	Cause of Spill	Meets Cleanup Standards		Penalty Recommended		
05/12/2006		UNKNOWN	NO		NO		
Material Spilled		Material Class	Quantity Spilled	Units	Quantity Recovered	Units	Resource(s) Affected
MOTOR OIL		PETROLEUM	0	GALLONS	0	GALLONS	SEWER

Caller Remarks:

CAUSE IS EITHER TANK OVERFILL OR CHECK VALVE FAILURE.

DEC Investigator Remarks:

05/12/06 Friday

Stefan Goreau reported from the field that the spilled oil resembled motor oil rather than fuel oil, so he doesn't believe that the spill came from the residence. Northeast Environmental was called by the homeowner to do the cleanup but now the homeowner is not considered the RP. Since rain is imminent and Northeast has a vac truck on site, NE was advised to pump the oil out of the drains. DEC to pick up the expense.

TG

11/07/06 IRS completed. TG

Map Identification Number 195



SACCHETICI HOME
75 CHARLES STREET

NEW ROCHELLE, NY

Spill Number: 0505141

Close Date: 07/28/2005
TT-Id: 520A-0189-601

MAP LOCATION INFORMATION

Site location mapped by: ADDRESS MATCHING
Approximate distance from property: 1622 feet to the WNW

ADDRESS CHANGE INFORMATION

Revised street: NO CHANGE
Revised zip code: 10801

Source of Spill: PRIVATE DWELLING
Notifier Type: Other
Caller Name: SUSAN LUGO
DEC Investigator: DXWEITZ

Spiller: MARIO SACCHETICI - SACCHETICI HOME
Notifier Name: SUSAN LUGO
Caller Agency: TOWNE&COUNTRY OIL
Contact for more spill info: MARIO SACCHETICI

Spiller Phone: (914) 632-4126
Notifier Phone: (914) 668-5300
Caller Phone: (914) 668-5300
Contact Person Phone: (914) 632-4126

Category: Known petroleum or hazardous material release with minimal potential for fire/explosion (indoors or outdoors), drinking water contamination, or releases to surface waters.

Class: Willing RP - No DEC Field Response - Corrective Action Initiated or Completed by RP or Other Agency

Spill Date	Date Cleanup Ceased	Cause of Spill	Meets Cleanup Standards		Penalty Recommended		
07/28/2005		OTHER	NO		NO		
Material Spilled		Material Class	Quantity Spilled	Units	Quantity Recovered	Units	Resource(s) Affected
#2 FUEL OIL		PETROLEUM	0	GALLONS	0	GALLONS	SOIL

Caller Remarks:

FILLING TANK, SOME CAME OUT OF VENT ONTO BLACKTOP AND SPEEDI DRI WAS PLACED DOWN:

DEC Investigator Remarks: NO DEC INVESTIGATOR REMARKS GIVEN FOR THIS SPILL.

Map Identification Number 196



MONITORING WELL ON CITY SIDEWALK

NORTH SIDE OF CLINTON BTW NORTH & LOCUST ANEW ROCHELLE, NY 10801

Spill Number: 0905638

Close Date: 07/21/2016

TT-Id: 520A-0232-505

MAP LOCATION INFORMATION

Site location mapped by: MANUAL MAPPING (4)

Approximate distance from property: 1623 feet to the E

ADDRESS CHANGE INFORMATION

Revised street: CLINTON PLACE

Revised zip code: NO CHANGE

Source of Spill: UNKNOWN

Notifier Type: DEC

Caller Name:

DEC Investigator: BHYUKOWE

Spiller:

Notifier Name:

Caller Agency:

Contact for more spill info:

Spiller Phone:

Notifier Phone:

Caller Phone:

Contact Person Phone:

Category: Known petroleum or hazardous material release with minimal potential for fire/explosion (indoors or outdoors), drinking water contamination, or releases to surface waters.

Class: Willing RP – No DEC Field Response – Corrective Action Initiated or Completed by RP or Other Agency

Spill Date	Date Cleanup Ceased	Cause of Spill	Meets Cleanup Standards		Penalty Recommended		
08/13/2009		UNKNOWN	NO		NO		
Material Spilled		Material Class	Quantity Spilled	Units	Quantity Recovered	Units	Resource(s) Affected
#2 FUEL OIL		PETROLEUM	0	UNKNOWN	0	UNKNOWN	SOIL, GROUNDWATER

Caller Remarks:

While performing a remedial investigation on a dry cleaner site (Flamingo Cleaners #C360078), fuel oil observed in soils during a well installation in city sidewalk. Soil had a PID reading of 168ppm 8–10' bgs. Possibly #2 Fuel Oil. HRP Associates, Inc., consultant on-site notified DEC PM of site. No data regarding timeline nor source of spill.

DEC Investigator Remarks:

9/14/09 HRP will send data to O'Dee...mm

07/21/2016 Closed out this spill number today per P. Patel. Also spill number 1203976. Being handled under C360078---BHY

Map Identification Number 197 **APT BLDG** **Spill Number: 9104635** **Close Date: 11/12/1991**
 143–147 NORTH AVE NEW ROCHELLE, NY TT–Id: 520A–0200–246

MAP LOCATION INFORMATION

Site location mapped by: MANUAL MAPPING (4)
 Approximate distance from property: 1647 feet to the E

ADDRESS CHANGE INFORMATION

Revised street: NO CHANGE
 Revised zip code: 10805

Source of Spill: COMMERCIAL/INDUSTRIAL	Spiller:	Spiller Phone:
Notifier Type: Responsible Party	Notifier Name:	Notifier Phone:
Caller Name: STEVE FEARON	Caller Agency: CARRO,SPANBOCK,KOSTER	Caller Phone: (212) 830–9523
DEC Investigator: TAYLOR	Contact for more spill info:	Contact Person Phone:

Category: Known or probable release, where, without action, there is a potential for a fire/explosion hazard (indoors or outdoors), contamination of drinking water supplies, or significant release to surface waters.

Class: Willing RP – DEC Field Response – Corrective Action Initiated, Taken Over, or Completed by RP or Other Agency

Spill Date	Date Cleanup Ceased	Cause of Spill	Meets Cleanup Standards		Penalty Recommended	
07/26/1991	10/23/1991	UNKNOWN	UNKNOWN		NO	

Material Spilled	Material Class	Quantity Spilled	Units	Quantity Recovered	Units	Resource(s) Affected
#6 FUEL OIL	PETROLEUM	0	POUNDS	0	POUNDS	GROUNDWATER

Caller Remarks:

SEEPAGE COMING UP THROUGH GROUND UNSURE WHERE SEEPAGE IS ORIGINATING SPOKE WITH STEVE THEY BELIEVE THAT THEIR U/G TANKS ARE ON OTHER SIDE OF BUILDING CONTACT STEVE BEFORE SITE INSPECTION

DEC Investigator Remarks: NO DEC INVESTIGATOR REMARKS GIVEN FOR THIS SPILL.

Map Identification Number 198 **APT. BUILDING** **Spill Number: 9410610** **Close Date: 03/08/1995**
 139 UNION AVE. NEW ROCHELLE, NY TT-Id: 520A-0195-356

MAP LOCATION INFORMATION

Site location mapped by: ADDRESS MATCHING
 Approximate distance from property: 1715 feet to the WNW

ADDRESS CHANGE INFORMATION

Revised street: NO CHANGE
 Revised zip code: 10801

Source of Spill: INSTITUTIONAL, EDUC, GOV, OTHER Spiller: EDMUND DIZENZO Spiller Phone: (914) 235-7736
 Notifier Type: Other Notifier Name: Notifier Phone:
 Caller Name: NICK BARNABA Caller Agency: NATIONAL ENVIR. Caller Phone: (914) 741-5472
 DEC Investigator: MONACO Contact for more spill info: Contact Person Phone:

Category: Known petroleum or hazardous material release with minimal potential for fire/explosion (indoors or outdoors), drinking water contamination, or releases to surface waters.

Class: Willing RP - DEC Field Response - Corrective Action Initiated, Taken Over, or Completed by RP or Other Agency


Spill Date	Date Cleanup Ceased	Cause of Spill	Meets Cleanup Standards	Penalty Recommended
11/09/1994	03/08/1995	UNKNOWN	NO	NO

Material Spilled	Material Class	Quantity Spilled	Units	Quantity Recovered	Units	Resource(s) Affected
#2 FUEL OIL	PETROLEUM	3.00	GALLONS	0.00	GALLONS	SOIL

Caller Remarks:

ABANDONED TANK TEN YEARS AGO WAS EMPTY FOUND OIL ON FLOOR SUMP PUMP IN BASEMENT HAS OIL SOURCE IS UNKNOWN NODISCHARGE FROM PIT AT THIS TIME

DEC Investigator Remarks: NO DEC INVESTIGATOR REMARKS GIVEN FOR THIS SPILL.

Map Identification Number 199 **CHURCH**
 144 UNION AVE.

NEW ROCHELLE, NY

Spill Number: 9102678

Close Date: 08/15/1991
 TT-Id: 520A-0195-102

MAP LOCATION INFORMATION
 Site location mapped by: ADDRESS MATCHING
 Approximate distance from property: 1745 feet to the WNW

ADDRESS CHANGE INFORMATION
 Revised street: NO CHANGE
 Revised zip code: 10801

Source of Spill: UNKNOWN
 Notifier Type: Fire Department
 Caller Name: CAPT. O'CONNOR
 DEC Investigator: tdghiosa

Spiller:
 Notifier Name:
 Caller Agency: NEW ROCHELLE F.D.
 Contact for more spill info:

Spiller Phone:
 Notifier Phone:
 Caller Phone: () 654-2213
 Contact Person Phone:

Spill Date	Date Cleanup Ceased	Cause of Spill	Meets Cleanup Standards	Penalty Recommended
06/06/1991	06/18/1953	UNKNOWN	UNKNOWN	NO


Material Spilled	Material Class	Quantity Spilled	Units	Quantity Recovered	Units	Resource(s) Affected
UNKNOWN PETROLEUM	PETROLEUM	0	UNKNOWN	0	UNKNOWN	GROUNDWATER

Caller Remarks:

OIL COMING THROUGH CHURCH CELLAR WALL CHURCH TO HAVE U/G TANK TESTED FD HAS GIVEN THEM LIST OF TANK TESTERS WCHD (BILL SCHENIDER) TO INVESTIGATE NO ONE AT CHURCH AT PRESENT

DEC Investigator Remarks:

Prior to Sept, 2004 data translation this spill Lead_DEC Field was GHIOSAY 08/15/91: NO EVIDENCE OF OIL.

Map Identification Number 200 **DEVELOPMENT SITE**
 175 HUGUENOT STREET

NEW ROCHELLE, NY

Spill Number: 0504821

Close Date: 03/08/2006
 TT-Id: 520A-0188-770

MAP LOCATION INFORMATION
 Site location mapped by: MANUAL MAPPING (3)
 Approximate distance from property: 1773 feet to the NNE

ADDRESS CHANGE INFORMATION
 Revised street: NO CHANGE
 Revised zip code: 10801

Source of Spill: INSTITUTIONAL, EDUC, GOV, OTHER	Spiller: JOHN MANFREDIE – NEW ROCHELLE #1A	Spiller Phone: (914) 241-3795
Notifier Type: Other	Notifier Name: JOHN MANFREDI	Notifier Phone: (914) 241-3795
Caller Name: JOHN MANFREDI	Caller Agency: JM ASSOCIATES	Caller Phone: (914) 241-3795
DEC Investigator: JBODee	Contact for more spill info: JOHN MANFREDIE	Contact Person Phone: (914) 241-3795

Category: Known or probable release, where, without action, there is a potential for a fire/explosion hazard (indoors or outdoors), contamination of drinking water supplies, or significant release to surface waters.
 Class: Willing RP – DEC Field Response – Corrective Action Initiated, Taken Over, or Completed by RP or Other Agency

Spill Date	Date Cleanup Ceased	Cause of Spill	Meets Cleanup Standards		Penalty Recommended	
07/20/2005		OTHER	NO		NO	

Material Spilled	Material Class	Quantity Spilled		Quantity Recovered		Resource(s) Affected
		Units		Units		
#2 FUEL OIL	PETROLEUM	0	GALLONS	0	GALLONS	GROUNDWATER

Caller Remarks:

DURING EXCAVATION FOUND AN ABANDON TANK: AND FOUND CONTAMINATED SOIL

DEC Investigator Remarks:

3/02/06 UST removal report submitted by JM Associates including information about two other spill reports listed for the same parcel, 05-10932 and 05-12575. A total of 5 UST's were removed along with 3,351.05 tons of petroleum impacted soil. Based on the information contained in the report, no further action is required.

TG

Map Identification Number 201 **POGLIA**
 119 WASHINGTON AVE



Spill Number: 0109023
 NEW ROCHELLE, NY

Close Date: 03/06/2002
 TT-Id: 520A-0192-844

MAP LOCATION INFORMATION
 Site location mapped by: ADDRESS MATCHING
 Approximate distance from property: 1847 feet to the WNW

ADDRESS CHANGE INFORMATION
 Revised street: NO CHANGE
 Revised zip code: 10801

Source of Spill: PRIVATE DWELLING	Spiller: POGLIA Residence – Pogia	Spiller Phone:
Notifier Type: Other	Notifier Name: SUSAN CHIULLI	Notifier Phone: (914) 741-5472
Caller Name: SUSAN CHIULLI	Caller Agency: NATIONAL ENV SPECIALIST	Caller Phone: (914) 741-5472
DEC Investigator: jbodee	Contact for more spill info: CALLER	Contact Person Phone:

Category: Known or probable release, where, without action, there is a potential for a fire/explosion hazard (indoors or outdoors), contamination of drinking water supplies, or significant release to surface waters.
 Class: Willing RP – No DEC Field Response – Corrective Action Initiated or Completed by RP or Other Agency

Spill Date	Date Cleanup Ceased	Cause of Spill	Meets Cleanup Standards		Penalty Recommended	
12/11/2001		OTHER	YES		NO	

Material Spilled	Material Class	Quantity Spilled	Units	Quantity Recovered	Units	Resource(s) Affected
#2 FUEL OIL	PETROLEUM	0	GALLONS	0	GALLONS	SOIL

Caller Remarks:


callers co was removing tank and discovered the tank failure. in process of being cleaned

DEC Investigator Remarks:

03/06/2002 NES DISPOSED OF TANK AND 40 TONS OF CONTAMINATED SOIL. DORSON SUBMITTED CLOSURE REPORT. NO FURTHER ACTION.

4/18/16: Call to dispatch desk. Property is currently for sale. Prospective buyer's Realtor Kate Mercado is requesting additional information on this closed spill. A FOIL request will be submitted. jod

4/20/16: File pulled from archives, scanned into DecDocs. Hard copy of the file discarded. jod

Map Identification Number 202	SOUND SHORE HOSPITAL		Spill Number: 0203192	Close Date: 12/09/2003
	15 GUION PL	NEW ROCHELLE, NY		TT-Id: 520A-0192-450
MAP LOCATION INFORMATION		ADDRESS CHANGE INFORMATION		
Site location mapped by: MANUAL MAPPING (3)		Revised street: NO CHANGE		
Approximate distance from property: 1868 feet to the NNW		Revised zip code: 10801		

Source of Spill: INSTITUTIONAL, EDUC, GOV, OTHER Spiller: DON BOYD – SOUND SHORE HOSPITAL Spiller Phone: (914) 637–1280
 Notifier Type: Health Department Notifier Name: NEW ROCHELLE FIRE DEPT Notifier Phone: (000) 000–0000
 Caller Name: KAREN MAGNUSON Caller Agency: WESTCHESTER CO HEALTH Caller Phone: (914) 813–5621
 DEC Investigator: WCHD Contact for more spill info: DON BOYD Contact Person Phone: (914) 637–1280

Category: Known release which created a fire/explosion hazards (inside or outdoors), drinking water supply contamination, or significant releases to surface waters.
 Class: Willing RP – DEC Field Response – Corrective Action Initiated, Taken Over, or Completed by RP or Other Agency

Spill Date	Date Cleanup Ceased	Cause of Spill	Meets Cleanup Standards		Penalty Recommended	
06/25/2002		UNKNOWN	YES		NO	

Material Spilled	Material Class	Quantity Spilled		Quantity Recovered		Resource(s) Affected
		Units		Units		
FORMALDEHYDE	HAZARDOUS MATERIAL	0	GALLONS	0	GALLONS	SOIL

Caller Remarks:

2 PEOPLE WERE AFFECTED–HOSPITAL TO MAKE CLEANUP ARRANGEMENTS EXACT LOCATION WAS GOLDSTEIN CLINIC–EXAM ROOM #5

DEC Investigator Remarks:

Prior to Sept, 2004 data translation this spill Lead_DEC Field was WCHD–MAGNUSON 12/09/03 CLEAN UP COMPLETED. SPILL CLOSED BY KAREN MAGNUSON OF WCHD.

Map Identification Number 203 **MONARCH BRASS AND COPPER** **Spill Number: 0107281** **Close Date: 10/22/2001**
 18 BEACH WOOD AVE NEW ROCHELLE, NY TT–Id: 520A–0192–936

MAP LOCATION INFORMATION ADDRESS CHANGE INFORMATION
 Site location mapped by: ADDRESS MATCHING Revised street: 18 BEECHWOOD AVE
 Approximate distance from property: 1871 feet to the SW Revised zip code: 10801

Source of Spill: UNKNOWN Spiller: SAME Spiller Phone:
 Notifier Type: Health Department Notifier Name: WESTCHESTER COUNTY FIRE Notifier Phone: (914) 593–5905
 Caller Name: CHRIS LALAK Caller Agency: WESTCHESTER COUNTY HEALTH Caller Phone: (917) 578–9269
 DEC Investigator: WCHD Contact for more spill info: Contact Person Phone: (914) 235–3000

Category: Known or probable release, where, without action, there is a potential for a fire/explosion hazard (indoors or outdoors), contamination of drinking water supplies, or significant release to surface waters.
 Class: Willing RP – DEC Field Response – Corrective Action Initiated, Taken Over, or Completed by RP or Other Agency

Spill Date	Date Cleanup Ceased	Cause of Spill	Meets Cleanup Standards		Penalty Recommended	
10/15/2001		OTHER	YES		NO	
Material Spilled	Material Class	Quantity Spilled	Units	Quantity Recovered	Units	Resource(s) Affected
METHYL BROMIDE	HAZARDOUS MATERIAL	0	GALLONS	0	GALLONS	SOIL


Caller Remarks:

powder residue on materials that was delivered to above business.

DEC Investigator Remarks: DEC INVESTIGATOR REMARKS NOT AVAILABLE FOR THIS SPILL ACCORDING TO THE LAST UPDATE.

The following DEC Investigator Remarks were available prior to 1/1/2002:

10/15/2001 C. LALAK (WCDOH) REPORTED FROM THE SCENE THAT A SHIPMENT OF BRASS WAS RECEIVED FROM INDIA. WOOD HAD BEEN TREATED WITH INSECTICIDE METHYL BROMIDE. SOME MATERIAL SPILLED ONTO THE FLOOR OF THE FACILITY. HAZMAT CONTRACTOR BEING HIRED BY MONARCH BRASS.

Map Identification Number 204	NEW ROCHELLE RADIOLOGY		Spill Number: 0313350	Close Date: 03/05/2004
	175 MEMORIAL HIGHWAY	NEW ROCHELLE, NY		TT-Id: 520A-0208-358
MAP LOCATION INFORMATION		ADDRESS CHANGE INFORMATION		
Site location mapped by: MANUAL MAPPING (3)		Revised street: NO CHANGE		
Approximate distance from property: 1888 feet to the NNW		Revised zip code: 10801		
Source of Spill: INSTITUTIONAL, EDUC, GOV, OTHER	Spiller: ADELE GARDONNA – NEW ROCHELLE RADIOLOGY	Spiller Phone: (914) 633-7700		
Notifier Type: Citizen	Notifier Name: ANNYOMOUS	Notifier Phone:		
Caller Name: ANNYOMOUS	Caller Agency:	Caller Phone:		
DEC Investigator: jkomara	Contact for more spill info: ADELE GARDONNA	Contact Person Phone: (914) 633-7700		

Category: Investigation indicates there was no spill.
 Class: Any Type of RP, Including No RP – DEC Field Response – Corrective Action Not Required or Not Possible

Spill Date	Date Cleanup Ceased	Cause of Spill	Meets Cleanup Standards	Penalty Recommended
03/05/2004		UNKNOWN	YES	NO

NO MATERIAL INFORMATION GIVEN FOR THIS SPILL

Caller Remarks:

CALLER STATES THAT THE OZONE IS COMING INTO BUILDING INSTEAD OF GOING OUT SIDE, DUE TO FAN BEING BROKEN, PEOPLE ARE COMING DOWN WITH HEADACHES AND RED EYES: PEOPLE ARE NOT HAPPY ABOUT IT FOR NOTHING BEING DONE: WOULD LIKE SOMEONE TO CHECK OUT: IS STILL TREATING PATIENCE AT SITE, FEELS IT IS UNSAFE:

DEC Investigator Remarks:

Prior to Sept, 2004 data translation this spill Lead_DEC Field was O'MARA

Map Identification Number 205 **VILCA RESIDENCE** **Spill Number: 0211574** **Close Date: 02/25/2003**
 110 CHURCH ST NEW ROCHELLE, NY TT-Id: 520A-0192-105

MAP LOCATION INFORMATION
 Site location mapped by: ADDRESS MATCHING
 Approximate distance from property: 1914 feet to the ESE

ADDRESS CHANGE INFORMATION
 Revised street: NO CHANGE
 Revised zip code: 10805

Source of Spill: PRIVATE DWELLING	Spiller: UNKNOWN – ATLAS OIL	Spiller Phone: (718) 893-4400
Notifier Type: Responsible Party	Notifier Name: FIRE MARSHALL	Notifier Phone:
Caller Name: JAMES CORETTI	Caller Agency: ATLAS OIL	Caller Phone: (718) 893-4400
DEC Investigator: tdghiosa	Contact for more spill info: JAMES CORETTI	Contact Person Phone: (718) 893-4400

Category: Known petroleum or hazardous material release with minimal potential for fire/explosion (indoors or outdoors), drinking water contamination, or releases to surface waters.
 Class: Willing RP – No DEC Field Response – Corrective Action Initiated or Completed by RP or Other Agency

Spill Date	Date Cleanup Ceased	Cause of Spill	Meets Cleanup Standards		Penalty Recommended	
02/21/2003		UNKNOWN	NO		NO	

Material Spilled	Material Class	Quantity Spilled		Quantity Recovered		Resource(s) Affected
		Units		Units		
#2 FUEL OIL	PETROLEUM	0	GALLONS	0	GALLONS	SOIL

Caller Remarks:

FIRE MARSHALL CALLED ATLAS OIL AND STATED THAT THEIR DRIVER HAD FILLED AN UNDERGROUND TANK ABOVE ADDRESS FROM THE FRONT – DRIVER HAD BEEN INSTRUCTED TO FILL AT THE REAR USING A VENT PIPE – DRIVER DELIVERED JUST OVER 200 GALS – FIRE MARSHALL STATED APPROX 50 SPILLED – ATLAS OIL ENROUTE FOR CLEAN UP.

DEC Investigator Remarks:

Prior to Sept, 2004 data translation this spill Lead_DEC Field was GHIOSAY 02-25-2003 James Coretti from Atlas reported that his crew completed the cleanup by excavating contaminated snow and spreadi dry.

Ticket was issued by Westchester County Health Department, Chris Lalak.

Map Identification Number 206

USED TO BE MALL
HARRISON & LECOUNT

NEW ROCHELLE, NY

Spill Number: 9711839

Close Date: 12/10/1998
TT-Id: 520A-0208-872

MAP LOCATION INFORMATION

Site location mapped by: MANUAL MAPPING – LARGE SITE
Approximate distance from property: 1924 feet to the NE

ADDRESS CHANGE INFORMATION

Revised street: NO CHANGE
Revised zip code: 10801

Source of Spill: COMMERCIAL/INDUSTRIAL
Notifier Type: Fire Department
Caller Name: DEPUTY CHIEF STONE
DEC Investigator: tdghiosa

Spiller: STAMFORD WRECKING
Notifier Name: POLICE DEPT
Caller Agency: NEW ROCHELLE FIRE DEPT
Contact for more spill info: DEPUTY CHIEF DOHERTY

Spiller Phone:
Notifier Phone:
Caller Phone: (914) 632-3781
Contact Person Phone: (914) 632-3781

Category: Known release which created a fire/explosion hazards (inside or outdoors), drinking water supply contamination, or significant releases to surface waters.

Class: Willing RP – DEC Field Response – Corrective Action Initiated, Taken Over, or Completed by RP or Other Agency

Spill Date	Date Cleanup Ceased	Cause of Spill	Meets Cleanup Standards		Penalty Recommended	
01/21/1998		UNKNOWN	YES		NO	
Material Spilled	Material Class	Quantity Spilled	Units	Quantity Recovered	Units	Resource(s) Affected
AMMONIA	HAZARDOUS MATERIAL	0	GALLONS	0	GALLONS	SOIL

Caller Remarks:

Demolition being done on the mall there (20 yrs ago it used to be a skating rink) – they accidentally pulled up pipes – on going spill Dept of Health, Chris Lalak was on scene last night. No further action.

DEC Investigator Remarks:

Prior to Sept, 2004 data translation this spill Lead_DEC Field was GHIOSAY 01/22/98 CARLOS TORRES (WCHD), OSHA & LABOR DEPT. ON SITE;

O'MARA NOTIFIED;

Map Identification Number 207

GLEN MOTLEY

35 1ST ST

NEW ROCHELLE, NY

Spill Number: 8802086

Close Date: 06/07/1988

TT-Id: 520A-0194-948

MAP LOCATION INFORMATION

Site location mapped by: ADDRESS MATCHING

Approximate distance from property: 1927 feet to the W

ADDRESS CHANGE INFORMATION

Revised street: NO CHANGE

Revised zip code: 10801

Source of Spill: GASOLINE STATION OR PBS FACILITY
 Notifier Type: Affected Persons
 Caller Name: SAME
 DEC Investigator: DVWEHRFR

Spiller:
 Notifier Name:
 Caller Agency:
 Contact for more spill info:

Spiller Phone:
 Notifier Phone:
 Caller Phone: (914) 596-0151
 Contact Person Phone:

Category: Possible petroleum release with minimal potential for fire/explosion (indoors or outdoors), drinking water contamination, or releases to surface waters, known releases with no potential for damage, or non-petroleum/non-hazardous spills.

Class: Willing RP - DEC Field Response - Corrective Action Initiated, Taken Over, or Completed by RP or Other Agency

Spill Date	Date Cleanup Ceased	Cause of Spill	Meets Cleanup Standards	Penalty Recommended
06/06/1988	06/06/1988	UNKNOWN	UNKNOWN	NO

Material Spilled	Material Class	Quantity Spilled	Units	Quantity Recovered	Units	Resource(s) Affected
GASOLINE	PETROLEUM	0	GALLONS	0	GALLONS	AIR

Caller Remarks:

ODOR OUTSIDE OF HOUSE

DEC Investigator Remarks:

Prior to Sept, 2004 data translation this spill Lead_DEC Field was WEHRFRITZ

// : DID NOT FIND ANYTHING N.F.A.

Map Identification Number 208 **MANHOLE NEAR R.R. STATION** **Spill Number: 9205956** **Close Date: 01/25/1993**
 **BEECHWOOD AVE. OFF MAIN** **NEW ROCHELLE, NY** **TT-Id: 520A-0205-757**

MAP LOCATION INFORMATION

Site location mapped by: **MANUAL MAPPING (5)**
 Approximate distance from property: **1953 feet to the WSW**

ADDRESS CHANGE INFORMATION

Revised street: **NO CHANGE**
 Revised zip code: **10801**

Source of Spill: **UNKNOWN** Spiller:
 Notifier Type: **Local Agency** Notifier Name:
 Caller Name: **JOHN MORRELLA** Caller Agency: **W.C.DEPT.OF ENV. FAC.** Spiller Phone:
 DEC Investigator: **tdghiosa** Contact for more spill info: **W.C.DEPT.OF ENV. FAC.** Notifier Phone:
 Caller Phone: **(914) 285-2472**
 Contact Person Phone:

Category: **Known petroleum or hazardous material release with minimal potential for fire/explosion (indoors or outdoors), drinking water contamination, or releases to surface waters.**
 Class: **Willing RP - No DEC Field Response - Corrective Action Initiated or Completed by RP or Other Agency**

Spill Date	Date Cleanup Ceased	Cause of Spill	Meets Cleanup Standards	Penalty Recommended
08/21/1992	01/25/1993	UNKNOWN	NO	NO

Material Spilled	Material Class	Quantity Spilled	Units	Quantity Recovered	Units	Resource(s) Affected
GASOLINE	PETROLEUM	0	UNKNOWN	0	UNKNOWN	SEWER

Caller Remarks:

ODORS IN MANHOLE NO OBVIOUS SOURCE MORELLA WILL NOTIFY LOCAL SEWER DEPT.SPOKE WITH VICKI WCHD SHE WILL INVESTIGATE

DEC Investigator Remarks:

Prior to Sept, 2004 data translation this spill Lead_DEC Field was **GHIOSAY 09/27/95:** This is additional information about material spilled from the translation of the old spill file: **ODORS.**

Map Identification Number 209 **60-70 OWNERS CORP** **Spill Number: 0900729** **Close Date: 07/24/2009**
 **60-70 LOCUST AVE** **NEW ROCHELLE, NY** **TT-Id: 520A-0227-335**

MAP LOCATION INFORMATION

Site location mapped by: **MANUAL MAPPING (3)**
 Approximate distance from property: **1961 feet to the E**

ADDRESS CHANGE INFORMATION

Revised street: **NO CHANGE**
 Revised zip code: **10805**

Source of Spill: COMMERCIAL/INDUSTRIAL Spiller: AILEEN DEMARIA – ARCHER PROPERTY MANAGEMENT Spiller Phone:
 Notifier Type: Other Notifier Name: Notifier Phone:
 Caller Name: Caller Agency: Caller Phone:
 DEC Investigator: TDGHIOSA Contact for more spill info: NIKKI RICKETTES Contact Person Phone: (914) 777-1930

Category: Known petroleum or hazardous material release with minimal potential for fire/explosion (indoors or outdoors), drinking water contamination, or releases to surface waters.
 Class: Willing RP – DEC Field Response – Corrective Action Initiated, Taken Over, or Completed by RP or Other Agency

Spill Date	Date Cleanup Ceased	Cause of Spill	Meets Cleanup Standards		Penalty Recommended	
04/20/2009		OTHER	NO		NO	


Material Spilled	Material Class	Quantity Spilled		Quantity Recovered		Resource(s) Affected
		Units		Units		
#6 FUEL OIL	PETROLEUM	0	GALLONS	0	GALLONS	SOIL
#6 FUEL OIL	PETROLEUM	0	GALLONS	0	GALLONS	SOIL

Caller Remarks:

WHILE REPLACING THE REMOTE FILL LINES, PRODUCT WAS FOUND IN SOIL. CLEAN UP IS IN PROGRESS.

DEC Investigator Remarks:

NE ENV. CLEANING UP. REPORT TO BE SUBMITTED. DT 07/22/09 Northeast Environmental reported that they excavated and removed and replaced the removed fill lines. a total of 35.80 tons of petroleum impacted soil was excavated and disposed. NFA TG

Map Identification Number 210 **SPILL NUMBER 0105779** **Spill Number: 0105779** **Close Date: 11/08/2002**
 60-70 LOCUST AVE NEW ROCHELLE, NY TT-Id: 520A-0198-703

MAP LOCATION INFORMATION
 Site location mapped by: MANUAL MAPPING (3)
 Approximate distance from property: 1961 feet to the E

ADDRESS CHANGE INFORMATION
 Revised street: NO CHANGE
 Revised zip code: 10805

Source of Spill: PRIVATE DWELLING Spiller: FREDERICK BECK Spiller Phone: (914) 813-5162
 Notifier Type: Health Department Notifier Name: FREDERICK BECK Notifier Phone: (914) 813-5162
 Caller Name: FREDERICK BECK Caller Agency: WESTCHESTER CO HEALTH Caller Phone: (914) 813-5162
 DEC Investigator: WCHD Contact for more spill info: FREDERICK BECK Contact Person Phone: (914) 813-5162

Category: Known petroleum or hazardous material release with minimal potential for fire/explosion (indoors or outdoors), drinking water contamination, or releases to surface waters.
 Class: Any Type of RP, Including No RP – DEC Field Response – Corrective Action Not Required or Not Possible

Spill Date	Date Cleanup Ceased	Cause of Spill	Meets Cleanup Standards		Penalty Recommended	
08/27/2001		UNKNOWN	YES		NO	


Material Spilled	Material Class	Quantity Spilled	Units	Quantity Recovered	Units	Resource(s) Affected
UNKNOWN PETROLEUM	PETROLEUM	0	GALLONS	0	GALLONS	SOIL

Caller Remarks:

info to caller that there is a pit at the location filled w/oil and w/heavy rain it overflows onto street

DEC Investigator Remarks:

Prior to Sept, 2004 data translation this spill Lead_DEC Field was WCDOH 08/29/2001 WCDOH ON SITE.

Map Identification Number 211	APT BUILDING		Spill Number: 9513014	Close Date: 02/12/2005
	18220 MAY ST	NEW ROCHELLE, NY		TT-Id: 520A-0203-535
MAP LOCATION INFORMATION		ADDRESS CHANGE INFORMATION		
Site location mapped by: ADDRESS MATCHING		Revised street: 18 MAY ST		
Approximate distance from property: 1998 feet to the N		Revised zip code: 10801		
Source of Spill: INSTITUTIONAL, EDUC, GOV, OTHER	Spiller: FRED HAY – APT BUILDING	Spiller Phone: (914) 834-4644		
Notifier Type: Other	Notifier Name: ANTHONY LARA	Notifier Phone: (718) 624-4842		
Caller Name: ANTHONY LARA	Caller Agency: PETROLEUM TANK CLEANERS	Caller Phone: (718) 624-4842		
DEC Investigator: UNASSIGNED	Contact for more spill info: FRED HAY	Contact Person Phone: (914) 834-4644		

Spill Date	Date Cleanup Ceased	Cause of Spill	Meets Cleanup Standards		Penalty Recommended	
01/17/1996		UNKNOWN	NO		NO	

Material Spilled	Material Class	Quantity Spilled	Units	Quantity Recovered	Units	Resource(s) Affected
#2 FUEL OIL	PETROLEUM	0	GALLONS	0	GALLONS	SOIL

Caller Remarks:

caller did check for a leak and couldn't find anything and is going to replace the line

DEC Investigator Remarks:

Prior to Sept, 2004 data translation this spill Lead_DEC Field was

2/12/05 oil company checked for leak and didnt find anything--report 0 gallon 2 oil spilled to soil--close administratively

Map Identification Number 212 **SPILL NUMBER 0314031** **Spill Number: 0314031** **Close Date: 03/24/2004**
 108 VAN GUILDER AVE NEW ROCHELLE, NY TT-Id: 520A-0191-321

MAP LOCATION INFORMATION

Site location mapped by: ADDRESS MATCHING
 Approximate distance from property: 2018 feet to the NW

ADDRESS CHANGE INFORMATION

Revised street: NO CHANGE
 Revised zip code: 10801

Source of Spill: INSTITUTIONAL, EDUC, GOV, OTHER
 Notifier Type: Citizen
 Caller Name: UNKNOWN
 DEC Investigator: jbodee

Spiller: RICHARD KLING MD
 Notifier Name: UNKNOWN
 Caller Agency:
 Contact for more spill info: RICHARD KLING MD

Spiller Phone:
 Notifier Phone:
 Caller Phone:
 Contact Person Phone:

Category: Investigation indicates there was no spill.
 Class: Any Type of RP Including No RP - No DEC Field Response - Corrective Action by Spill Response Not Required

Spill Date	Date Cleanup Ceased	Cause of Spill	Meets Cleanup Standards		Penalty Recommended	
03/24/2004		UNKNOWN	YES		NO	

Material Spilled	Material Class	Quantity Spilled	Units	Quantity Recovered	Units	Resource(s) Affected
UNKNOWN MATERIAL	OTHER	0	GALLONS	0	GALLONS	SOIL

Caller Remarks:

unknown if spill, caller refused to give name, detected odor of gas/oil from neighbors building, renovation ongoing at building, caller believed odor was related to work.

DEC Investigator Remarks:

03/24/04 SEE SPILL 03-08565. jbo

03/30/04 SITE INSPECTED BY STEFAN GOREAU OF WCHD. jbo

Map Identification Number 213 **ANON** **Spill Number: 0313745** **Close Date: 03/24/2004**
 108 VAN GUILDER AVE NEW ROCHELLE, NY TT-Id: 520A-0191-320

MAP LOCATION INFORMATION

Site location mapped by: ADDRESS MATCHING
 Approximate distance from property: 2018 feet to the NW

ADDRESS CHANGE INFORMATION

Revised street: NO CHANGE
 Revised zip code: 10801

Source of Spill: COMMERCIAL/INDUSTRIAL Spiller: DR RICHARD KLEIN Spiller Phone:
 Notifier Type: Citizen Notifier Name: ANNYOMOUS Notifier Phone:
 Caller Name: ANNYOMOUS Caller Agency: Caller Phone:
 DEC Investigator: jbodee Contact for more spill info: DR RICHARD KLEIN Contact Person Phone:

Category: Investigation indicates there was no spill.
 Class: Any Type of RP Including No RP – No DEC Field Response – Corrective Action by Spill Response Not Required

Spill Date	Date Cleanup Ceased	Cause of Spill	Meets Cleanup Standards	Penalty Recommended
03/16/2004		UNKNOWN	YES	NO


Material Spilled	Material Class	Quantity Spilled		Quantity Recovered		Resource(s) Affected
		Units		Units		
#2 FUEL OIL	PETROLEUM	0	GALLONS	0	GALLONS	AIR

Caller Remarks:

CALLER STATES THAT THERE IS A VERY STRONG ODOR AT THE DOCTOR'S OFFICE AND SHE CAN SMELL IT AT HER HOME. SOMETIMES ODOR IS VERY OVERWELMING: A LARGE CONTAINER IS IN THE BACK YARD OF DOCTOR'S OFFICE: SHE JUST WANTED SOMEONE TO CHECK OUT: *****UPDATE***** SHE CALLED BACK AND SAID THAT SOMEONE TOLD HER THAT A COMPANY CAME IN A CHECKED IT OUT- ROYAL IN PELHAM NY*

DEC Investigator Remarks:

03/24/04 SEE SPILL 03-08565. jbo

Map Identification Number 214 **SPILL NUMBER 9901204**
 169 UNION AV

NEW ROCHELLE, NY

Spill Number: 9901204

Close Date: 05/03/1999
 TT-Id: 520A-0194-256

MAP LOCATION INFORMATION

Site location mapped by: ADDRESS MATCHING
 Approximate distance from property: 2050 feet to the WNW

ADDRESS CHANGE INFORMATION

Revised street: NO CHANGE
 Revised zip code: 10801

Source of Spill: COMMERCIAL VEHICLE
 Notifier Type: Fire Department
 Caller Name: FELIX HUGHES
 DEC Investigator: dxtraver

Spiller: UNKNOWN
 Notifier Name:
 Caller Agency: NEW ROCHELLE F.D.
 Contact for more spill info:

Spiller Phone:
 Notifier Phone: (914) 654-2300
 Caller Phone: (914) 593-5905
 Contact Person Phone:

Category: Known petroleum or hazardous material release with minimal potential for fire/explosion (indoors or outdoors), drinking water contamination, or releases to surface waters.
 Class: Willing RP - No DEC Field Response - Corrective Action Initiated or Completed by RP or Other Agency

Spill Date	Date Cleanup Ceased	Cause of Spill	Meets Cleanup Standards		Penalty Recommended	
05/01/1999		UNKNOWN	YES		NO	


Material Spilled	Material Class	Quantity Spilled	Units	Quantity Recovered	Units	Resource(s) Affected
DIESEL	PETROLEUM	25.00	GALLONS	0.00	GALLONS	SOIL

Caller Remarks:

SPILL IS A RESULT OF PROBLEM W/ SADDLE TANK ON TRUCK - SPILL IS ALL CONTAINED - JUST NOTIFICATION AT THIS TIME

DEC Investigator Remarks:

Prior to Sept, 2004 data translation this spill Lead_DEC Field was TRAVER 5/3/99 CONFIRMED WITH FIRE & POLICE DEPT. THAT DEC ACTION IS NOT NEEDED. CLEANUP IS COMPLETE. NFA

Map Identification Number 215 **I-95**
 BEACHWOOD AVE.

NEW ROCHELLE, NY

Spill Number: 9407636

Close Date: 02/12/1995
 TT-Id: 520A-0205-681

MAP LOCATION INFORMATION

Site location mapped by: MANUAL MAPPING (3)
 Approximate distance from property: 2093 feet to the WSW

ADDRESS CHANGE INFORMATION

Revised street: BEECHWOOD AVE / I- 95
 Revised zip code: 10801

Source of Spill: COMMERCIAL/INDUSTRIAL Spiller: MONARCH BRASS & COPPER Spiller Phone:
 Notifier Type: Citizen Notifier Name: Notifier Phone:
 Caller Name: JOHN RODA Caller Agency: CITIZEN Caller Phone: (914) 633-0670
 DEC Investigator: tdghiosa Contact for more spill info: Contact Person Phone:

Category: Known petroleum or hazardous material release with minimal potential for fire/explosion (indoors or outdoors), drinking water contamination, or releases to surface waters.
 Class: Willing RP – DEC Field Response – Corrective Action Initiated, Taken Over, or Completed by RP or Other Agency

Spill Date	Date Cleanup Ceased	Cause of Spill	Meets Cleanup Standards		Penalty Recommended	
09/01/1994	02/12/1995	UNKNOWN	NO		NO	

Material Spilled	Material Class	Quantity Spilled		Quantity Recovered		Resource(s) Affected
		Units		Units		
DIESEL	PETROLEUM	100.00	GALLONS	0.00	GALLONS	SOIL

Caller Remarks:

SPILL COMES DOWN HILL OUTSIDE PLANT INTO SEWER JOHN RODA CONTACTED CO. & THEY HUNG UP ON HIM ODOR NOTED INSIDE HOUSE NOTIFIED FIRE & P.D. SPEEDI-DRI APPLIED BY MONARCH BRASS

DEC Investigator Remarks:

Prior to Sept, 2004 data translation this spill Lead_DEC Field was GHIOSAY 02/12/95: NO SPILL OBSERVED AT TIME OF INSPECTION.

Map Identification Number 216 **STAIN ON ROADWAY** **Spill Number: 1101571** **Close Date: 05/17/2011**
 BEACHWOOD AVE AND NEW ENGLAND THRUWAY NEW ROCHELLE, NY TT-Id: 520A-0265-057

MAP LOCATION INFORMATION: Site location mapped by: MANUAL MAPPING (3) Approximate distance from property: 2093 feet to the WSW
 ADDRESS CHANGE INFORMATION: Revised street: BEECHWOOD AVE / NEW ENGLAND THRUWAY Revised zip code: 10801

Source of Spill: COMMERCIAL VEHICLE Spiller: UNKNOWN Spiller Phone:
 Notifier Type: Other Notifier Name: Notifier Phone:
 Caller Name: Caller Agency: Caller Phone:
 DEC Investigator: JKOMARA Contact for more spill info: RICK VARIARA Contact Person Phone:

Category: Known petroleum or hazardous material release with minimal potential for fire/explosion (indoors or outdoors), drinking water contamination, or releases to surface waters.
 Class: Willing RP – DEC Field Response – Corrective Action Initiated, Taken Over, or Completed by RP or Other Agency

Spill Date	Date Cleanup Ceased	Cause of Spill	Meets Cleanup Standards		Penalty Recommended	
05/11/2011		UNKNOWN	NO		NO	
Material Spilled	Material Class	Quantity Spilled	Units	Quantity Recovered	Units	Resource(s) Affected
HYDRAULIC OIL	PETROLEUM	5.00	GALLONS	0.00	GALLONS	

Caller Remarks:

spill to roadway sand down on spill length approx. 100 feet by 3 feet wide

DEC Investigator Remarks:

5-11-11: Chris/WCHD call to V.Mc./Dispt.: Chriss/WCHD to site inspect. Likely non-recoverable stain on road. Chris to callbk. with update/status from site.

Map Identification Number 217

HOUSING CENTER
50 GUION PLACE

NEW ROCHELLE, NY

Spill Number: 9415164

Close Date: 07/19/1995
TT-Id: 520A-0195-387

MAP LOCATION INFORMATION

Site location mapped by: MANUAL MAPPING (3)
Approximate distance from property: 2102 feet to the NNW

ADDRESS CHANGE INFORMATION

Revised street: NO CHANGE
Revised zip code: 10801

Source of Spill: INSTITUTIONAL, EDUC, GOV, OTHER
Notifier Type: Responsible Party
Caller Name: ELIZABETH MARTIN
DEC Investigator: tdghiosa

Spiller:
Notifier Name:
Caller Agency: GUION PLACE HOUSING
Contact for more spill info:

Spiller Phone:
Notifier Phone:
Caller Phone: (914) 632-5948
Contact Person Phone:

Category: Known petroleum or hazardous material release with minimal potential for fire/explosion (indoors or outdoors), drinking water contamination, or releases to surface waters.
Class: Willing RP - DEC Field Response - Corrective Action Initiated, Taken Over, or Completed by RP or Other Agency

Spill Date	Date Cleanup Ceased	Cause of Spill	Meets Cleanup Standards		Penalty Recommended	
02/18/1995		UNKNOWN	UNKNOWN		NO	
Material Spilled	Material Class	Quantity Spilled	Units	Quantity Recovered	Units	Resource(s) Affected
#6 FUEL OIL	PETROLEUM	3000	GALLONS	0	GALLONS	SOIL

Caller Remarks:

SPILL OCCURED IN VAULTED TANK AREA SPILL CONTAINED & BEING PUMPED OUT CASTLE ENVIRON. HIRED VAULT LOCATED IN LOWER PARKING LEVEL OCCUPANTS TWO LEVELS ABOVE NO IMP.FROM VAPORS CAUSE STILL UNKNOWN

DEC Investigator Remarks:

Prior to Sept, 2004 data translation this spill Lead_DEC Field was GHIOSAY

Map Identification Number 218 **CITGO (RITA CO S/S)** **Spill Number: 8808419** **Close Date: 07/25/1989**
 WEBSTER & WASHINGTON AVE. NEW ROCHELLE, NY TT-Id: 520A-0195-841

MAP LOCATION INFORMATION

Site location mapped by: ADDRESS MATCHING
 Approximate distance from property: 2127 feet to the WNW

ADDRESS CHANGE INFORMATION

Revised street: WEBSTER AVE / WASHINGTON AVE
 Revised zip code: 10801

Source of Spill: GASOLINE STATION OR PBS FACILITY	Spiller:	Spiller Phone:
Notifier Type: Citizen	Notifier Name:	Notifier Phone:
Caller Name: ANONYMOUS	Caller Agency:	Caller Phone:
DEC Investigator: tdghiosa	Contact for more spill info:	Contact Person Phone:

Category: Known petroleum or hazardous material release with minimal potential for fire/explosion (indoors or outdoors), drinking water contamination, or releases to surface waters.

Class: Willing RP – No DEC Field Response – Corrective Action Initiated or Completed by RP or Other Agency

Spill Date	Date Cleanup Ceased	Cause of Spill	Meets Cleanup Standards		Penalty Recommended	
01/18/1989	07/25/1989	UNKNOWN	UNKNOWN		NO	

Material Spilled	Material Class	Quantity Spilled	Units	Quantity Recovered	Units	Resource(s) Affected
UNKNOWN PETROLEUM	PETROLEUM	0	GALLONS	0	GALLONS	GROUNDWATER

Caller Remarks:

STATION IS UNDERGOING A TANK REPLACEMENT. HE THINKS THE SOIL MAY BE CONTAMINATED. BARRIER OIL PERFORMING WORK.

DEC Investigator Remarks:

Prior to Sept, 2004 data translation this spill Lead_DEC Field was T. GHIOSAY 05/08/89: BARRIER OIL SITED FOR FAILURE TO REPORT

A SPILL AND
 DISCHARGING WITHOUT A PERMIT. CONTAMINATED SOIL
 ALLEGEDLY REMOVED BY ROSINI EXCAVATING, A NON PERMITTED
 TRUCKER.

Map Identification Number 219 **MAR-LAP SVC CNTR** **Spill Number: 8906053** **Close Date: 09/21/1989**
 210 WEBSTER AVE NEW ROCHELLE, NY TT-Id: 520A-0190-249

MAP LOCATION INFORMATION
 Site location mapped by: MANUAL MAPPING (3)
 Approximate distance from property: 2132 feet to the WNW

ADDRESS CHANGE INFORMATION
 Revised street: NO CHANGE
 Revised zip code: 10801

Source of Spill: GASOLINE STATION OR PBS FACILITY Spiller: MAR-LAP SVC CNTR Spiller Phone: (914) 632-0245
 Notifier Type: Responsible Party Notifier Name: Notifier Phone:
 Caller Name: GARY GIGLIO Caller Agency: BARRIER OIL Caller Phone: (914) 631-2155
 DEC Investigator: tdghiosa Contact for more spill info: Contact Person Phone:

Category: Possible petroleum release with minimal potential for fire/explosion (indoors or outdoors), drinking water contamination, or releases to surface waters, known releases with no potential for damage, or non-petroleum/non-hazardous spills.
 Class: Willing RP – DEC Field Response – Corrective Action Initiated, Taken Over, or Completed by RP or Other Agency

Spill Date	Date Cleanup Ceased	Cause of Spill	Meets Cleanup Standards	Penalty Recommended
07/22/1989	09/19/1989	OTHER	UNKNOWN	NO


Material Spilled	Material Class	Quantity Spilled	Units	Quantity Recovered	Units	Resource(s) Affected
GASOLINE	PETROLEUM	0	GALLONS	0	GALLONS	GROUNDWATER

Caller Remarks:

HAVE EXCAVATED AND REMOVED GAS CONTAMINATED SOIL FROM AROUND 3 5ANKS. SOIL BEING REMOVED TODAY BY E.E.S. NFA

DEC Investigator Remarks:

Prior to Sept, 2004 data translation this spill Lead_DEC Field was GHIOSAY 11/29/95: This is additional information about material spilled from the translation of the old spill file: CONTAMINATED SOIL.

Map Identification Number 220 **WESTERN AVE CITGO**
 210 WEBSTER AVE

NEW ROCHELLE, NY

Spill Number: 0413599

Close Date: 03/30/2005
 TT-Id: 520A-0190-604

MAP LOCATION INFORMATION

Site location mapped by: MANUAL MAPPING (3)
 Approximate distance from property: 2132 feet to the WNW

ADDRESS CHANGE INFORMATION

Revised street: NO CHANGE
 Revised zip code: 10801

Source of Spill: GASOLINE STATION OR PBS FACILITY
 Notifier Type: Other
 Caller Name: SEBASTIAN
 DEC Investigator: TDGHIOSA

Spiller: SEBASTIAN – WESTERN AVE CITGO
 Notifier Name: SEBASTIAN
 Caller Agency: WESTERN AVE CITGO
 Contact for more spill info: SEBASTIAN

Spiller Phone: (914) 447-6407
 Notifier Phone: (914) 447-6407
 Caller Phone: (914) 447-6407
 Contact Person Phone: (914) 447-6407

Category: Known petroleum or hazardous material release with minimal potential for fire/explosion (indoors or outdoors), drinking water contamination, or releases to surface waters.
 Class: Willing RP – No DEC Field Response – Corrective Action Initiated or Completed by RP or Other Agency


Spill Date	Date Cleanup Ceased	Cause of Spill	Meets Cleanup Standards		Penalty Recommended	
03/30/2005		OTHER	NO		NO	

Material Spilled	Material Class	Quantity Spilled	Units	Quantity Recovered	Units	Resource(s) Affected
GASOLINE	PETROLEUM	0	GALLONS	0	GALLONS	SOIL

Caller Remarks:

IT WAS SOME RESIDEU IN A SPILL BUCKET ALL CLEANED UP:

DEC Investigator Remarks: NO DEC INVESTIGATOR REMARKS GIVEN FOR THIS SPILL.

Map Identification Number 221 **FRANKIES AUTO**
 85 NORTH AVE

NEW ROCHELLE, NY

Spill Number: 0507653

Close Date: 10/07/2005
 TT-Id: 520A-0189-627

MAP LOCATION INFORMATION

Site location mapped by: MANUAL MAPPING (3)
 Approximate distance from property: 2141 feet to the ESE

ADDRESS CHANGE INFORMATION

Revised street: NO CHANGE
 Revised zip code: 10801

Source of Spill: GASOLINE STATION OR PBS FACILITY Spiller: FRANK – FRANKIES AUTO Spiller Phone: (914) 632-2109
 Notifier Type: Health Department Notifier Name: STEFAN GOREAU Notifier Phone: (914) 224-7644
 Caller Name: STEFAN GOREAU Caller Agency: WESTCHESTER CO DOH Caller Phone: (914) 224-7644
 DEC Investigator: JKOMARA Contact for more spill info: FRANK Contact Person Phone: (914) 632-2109

Category: Known or probable release, where, without action, there is a potential for a fire/explosion hazard (indoors or outdoors),
 contamination of drinking water supplies, or significant release to surface waters.
 Class: Willing RP – DEC Field Response – Corrective Action Initiated, Taken Over, or Completed by RP or Other Agency

Spill Date	Date Cleanup Ceased	Cause of Spill	Meets Cleanup Standards		Penalty Recommended	
09/26/2005		UNKNOWN	NO		NO	

Material Spilled	Material Class	Quantity Spilled	Units	Quantity Recovered	Units	Resource(s) Affected
GASOLINE	PETROLEUM	0	GALLONS	0	GALLONS	SOIL

Caller Remarks:

GASOLINE IN SANITARY SEWER NEXT TO STATION AND ODORS: PLEASE CALL DOH ON THIS ISSUE

DEC Investigator Remarks:

9/28/05 Also see spills 03-04446, 03-11827 and 05-07677. jod

10/07/05 Refer to spill 05-07677 for all updates. This spill number closed. jod

Map Identification Number 222 **DELTA OIL** **Spill Number: 0311827** **Close Date: 10/07/2005**
 85 NORTH AVE NEW ROCHELLE, NY TT-Id: 520A-0191-074

MAP LOCATION INFORMATION
 Site location mapped by: MANUAL MAPPING (3)
 Approximate distance from property: 2141 feet to the ESE

ADDRESS CHANGE INFORMATION
 Revised street: NO CHANGE
 Revised zip code: 10801

Source of Spill: COMMERCIAL/INDUSTRIAL Spiller: Spiller Phone:
 Notifier Type: Other Notifier Name: MOHAN HEDE Notifier Phone: (732) 906-6862
 Caller Name: MOHAN HEDE Caller Agency: NYCDEP Caller Phone: (732) 906-6862
 DEC Investigator: JKOMARA Contact for more spill info: ROBERT HOMER Contact Person Phone: (914) 632-8989

Category: Known petroleum or hazardous material release with minimal potential for fire/explosion (indoors or outdoors), drinking water contamination, or releases to surface waters.
 Class: Willing RP – DEC Field Response – Corrective Action Initiated, Taken Over, or Completed by RP or Other Agency

Spill Date	Date Cleanup Ceased	Cause of Spill	Meets Cleanup Standards		Penalty Recommended	
01/21/2004		OTHER	NO		NO	

Material Spilled	Material Class	Quantity Spilled	Units	Quantity Recovered	Units	Resource(s) Affected
GASOLINE	PETROLEUM	0	GALLONS	0	GALLONS	GROUNDWATER

Caller Remarks:


underground gas tanks, NYCDEP DOES NOT MUCH ABOUT THIRD PARTY CALL. UNKNOWN AMOUNT .

DEC Investigator Remarks:

Prior to Sept, 2004 data translation this spill Lead_DEC Field was WCHD-MAGNUSON

9/28/05 Also see spills 03-04446, 05-07653 and 05-07677. jod

10/07/05 Refer to spills 03-4446 and 05-07677 for all updates. This spill number closed as a duplicate report. jod

Map Identification Number 223	STORM DRAIN		Spill Number: 1500086	Close Date: 04/03/2015
	210 WEBSTER AVE	NEW ROCHELLE, NY		TT-Id: 520A-0307-311
MAP LOCATION INFORMATION		ADDRESS CHANGE INFORMATION		
Site location mapped by: ADDRESS MATCHING		Revised street: NO CHANGE		
Approximate distance from property: 2150 feet to the WNW		Revised zip code: 10801		
Source of Spill: INSTITUTIONAL, EDUC, GOV, OTHER	Notifier Type: Fire Department	Spiller: 671 – UNKNOWN	Spiller Phone:	
Caller Name:	DEC Investigator: JBODEE	Notifier Name:	Notifier Phone:	
		Caller Agency:	Caller Phone:	
		Contact for more spill info: 671	Contact Person Phone: (914) 231-1905	

Category: Known petroleum or hazardous material release with minimal potential for fire/explosion (indoors or outdoors), drinking water contamination, or releases to surface waters.
 Class: Any Type of RP Including No RP – No DEC Field Response – Corrective Action by Spill Response Not Required

Spill Date	Date Cleanup Ceased	Cause of Spill	Meets Cleanup Standards		Penalty Recommended	
04/03/2015		UNKNOWN	NO		NO	
Material Spilled	Material Class	Quantity Spilled	Units	Quantity Recovered	Units	Resource(s) Affected
UNKNOWN PETROLEUM	PETROLEUM	0	UNKNOWN	0	UNKNOWN	SURFACE WATER IMPERVIOUS SURFACE UTILITY

Caller Remarks:

Found unknown oil in storm drain.... drain has been flushed out

DEC Investigator Remarks:

4/03/15: I spoke with Dispatcher 671 at Westchester Fire Control. He states the New Rochelle Fire Dept Deputy Chief on duty requested a spill number be called in. States the FD found approx 5 gallons of oil or gasoline in a catch basin so they flushed it with water in order to mitigate the problem. I requested additional information including an on site contact, the Dispatcher states he has no further info. No DEC action is possible at this time, no product recoverable. jod

Map Identification Number 224

BUSINESS
70 FIRST ST

NEW ROCHELLE, NY

Spill Number: 0209269

Close Date: 03/03/2003
TT-Id: 520A-0192-710

MAP LOCATION INFORMATION

Site location mapped by: MANUAL MAPPING (3)
Approximate distance from property: 2155 feet to the W

ADDRESS CHANGE INFORMATION

Revised street: 70 1ST ST
Revised zip code: 10801

Source of Spill: COMMERCIAL/INDUSTRIAL
Notifier Type: Other
Caller Name: FRANK TRICARICO
DEC Investigator: tdghiosa

Spiller: UNKNOWN - Unknown
Notifier Name: FRANK TRICARICO
Caller Agency: FRANK TRICARICO CONTRACT
Contact for more spill info: FRANK TRICARICO

Spiller Phone:
Notifier Phone: (914) 490-8033
Caller Phone: (914) 490-8033
Contact Person Phone: (914) 490-8033

Category: Known petroleum or hazardous material release with minimal potential for fire/explosion (indoors or outdoors), drinking water contamination, or releases to surface waters.

Class: Willing RP - DEC Field Response - Corrective Action Initiated, Taken Over, or Completed by RP or Other Agency

Spill Date	Date Cleanup Ceased	Cause of Spill	Meets Cleanup Standards		Penalty Recommended	
12/08/2002		OTHER	NO		NO	
Material Spilled	Material Class	Quantity Spilled	Units	Quantity Recovered	Units	Resource(s) Affected
#2 FUEL OIL	PETROLEUM	0	GALLONS	0	GALLONS	SOIL

Caller Remarks:

NEW ROCHELLE RENOVATIONS IS RE-DOING VARIOUS PROPERTIES AND SOIL CONTAMINATION WAS DISCOVERED BY CONTRACTOR WHO WILL FOLLOW UP ON CLEANUP.

DEC Investigator Remarks:

Prior to Sept, 2004 data translation this spill Lead_DEC Field was GHIOSAY Dec. 2002 – One 550 gallon tank was removed from the property. 300 tons of petroleum impacted soil was excavated and disposed. Tank removal report submitted by American Environmental Assessment. NFA. TG

Map Identification Number 225 **SHORELINE OIL CO.PROPERTY** **Spill Number: 0107262** **Close Date: 03/03/2003**
 70 FIRST ST. NEW ROCHELLE, NY TT-Id: 520A-0192-937

MAP LOCATION INFORMATION
 Site location mapped by: MANUAL MAPPING (3)
 Approximate distance from property: 2155 feet to the W

ADDRESS CHANGE INFORMATION
 Revised street: 70 1ST ST
 Revised zip code: 10801

Source of Spill: UNKNOWN Spiller: LOUIS CAPPOSELLA – SHORELINE OIL CO Spiller Phone:
 Notifier Type: Other Notifier Name: Notifier Phone: (914) 632-3826
 Caller Name: NICK RECCHIA Caller Agency: EEA INC Caller Phone: (516) 746-4400
 DEC Investigator: tdghiosa Contact for more spill info: LOUIS CAPPOSELLA Contact Person Phone:

Category: Known petroleum or hazardous material release with minimal potential for fire/explosion (indoors or outdoors), drinking water contamination, or releases to surface waters.

Class: Willing RP – DEC Field Response – Corrective Action Initiated, Taken Over, or Completed by RP or Other Agency

Spill Date	Date Cleanup Ceased	Cause of Spill	Meets Cleanup Standards		Penalty Recommended	
10/15/2001		UNKNOWN	NO		NO	

Material Spilled	Material Class	Quantity Spilled	Units	Quantity Recovered	Units	Resource(s) Affected
#2 FUEL OIL	PETROLEUM	0	GALLONS	0	GALLONS	SEWER

 Caller Remarks:


caller just recieved a call from the city that they did some sampling from the storm sewer in the back of the building

 DEC Investigator Remarks:

Prior to Sept, 2004 data translation this spill Lead_DEC Field was GHIOSAY 10-15-2001 - CITY OF NEW ROCHELLE HIRED THE CALLER TO INVESTIGATE THE PROPERTY FOR A CITY PROJECT. IN THE REAR OF THE PROPERTY IS AN IRON WORKS COMPANY WHERE METAL RAILINGS ARE PAINTED OUTDOORS. VOC'S WERE DETECTED IN SOIL SAMPLES TAKEN FROM DRYWELLS IN THE YARD. NICK RECCHIA WILL SUBMIT A REPORT TO DEC/TARRYTOWN.

Jan 7, 2003 An excavator broke through the former basement floor when petroleum impacted soil was encountered. 175 tons of contaminated soil was excavated and removed for disposal.

Jan 9, 2003 1000 gallons of wastewater was pumped from a drywell and 125 tons of impacted soil was excavated and disposed. A remediation report prepared by American Environmental Assessment documenting the January 7th and 9th work was submitted. Based on the information contained in that report , no further action is required. TG

Map Identification Number 226 **SCHMUCKLERS CLEANERS** **Spill Number: 0505438** **Close Date: 08/03/2005**
 358 NORTH AVE NEW ROCHELLE, NY TT-Id: 520A-0189-603

MAP LOCATION INFORMATION
 Site location mapped by: MANUAL MAPPING (3)
 Approximate distance from property: 2156 feet to the N

ADDRESS CHANGE INFORMATION
 Revised street: NO CHANGE
 Revised zip code: 10801

Source of Spill: UNKNOWN Spiller: JERRY GERRYGOLUMB - SCHMUCKLERS CLEANERS Spiller Phone: (914) 441-9320
 Notifier Type: Other Notifier Name: WALTER BERNINGER Notifier Phone: (631) 589-6521
 Caller Name: WALTER BERNINGER Caller Agency: BERNINGER ENVIERONMENTAL Caller Phone: (631) 589-6521
 DEC Investigator: JYMCCART Contact for more spill info: JERRY GERRYGOLUMB Contact Person Phone: (914) 441-9320

 Category: Known petroleum or hazardous material release with minimal potential for fire/explosion (indoors or outdoors), drinking water contamination, or releases to surface waters.
 Class: Willing RP - DEC Field Response - Corrective Action Initiated, Taken Over, or Completed by RP or Other Agency

Spill Date	Date Cleanup Ceased	Cause of Spill	Meets Cleanup Standards		Penalty Recommended	
08/03/2005		UNKNOWN	NO		NO	
Material Spilled	Material Class	Quantity Spilled	Units	Quantity Recovered	Units	Resource(s) Affected
TETRACHLOROETHYLENE (PCE)	HAZARDOUS MATERIAL	0	GALLONS	0	GALLONS	SOIL

Caller Remarks:

phase 2 investigation shows contamination.

DEC Investigator Remarks: NO DEC INVESTIGATOR REMARKS GIVEN FOR THIS SPILL.

Map Identification Number 227 **VAULT 5754**
 LOCKWOOD AV & GUIRON PL NEW ROCHELLE, NY **Spill Number: 9901427** **Close Date: 04/21/2004**
 TT-Id: 520A-0193-808

MAP LOCATION INFORMATION
 Site location mapped by: ADDRESS MATCHING
 Approximate distance from property: 2170 feet to the NNW

ADDRESS CHANGE INFORMATION
 Revised street: LOCKWOOD AVE / GUION PL
 Revised zip code: 10801

Source of Spill: UNKNOWN	Spiller: UNKNOWN	Spiller Phone:
Notifier Type: Local Agency	Notifier Name: MR GRAHAM	Notifier Phone:
Caller Name: RICHARD ROACH	Caller Agency: CON EDISON	Caller Phone: (212) 580-6763
DEC Investigator: BONDS	Contact for more spill info:	Contact Person Phone:

Category: Known petroleum or hazardous material release with minimal potential for fire/explosion (indoors or outdoors), drinking water contamination, or releases to surface waters.
 Class: Willing RP – No DEC Field Response – Corrective Action Initiated or Completed by RP or Other Agency

Spill Date	Date Cleanup Ceased	Cause of Spill	Meets Cleanup Standards		Penalty Recommended	
05/06/1999		UNKNOWN	YES		NO	
Material Spilled	Material Class	Quantity Spilled	Units	Quantity Recovered	Units	Resource(s) Affected
UNKNOWN PETROLEUM	PETROLEUM	3.00	GALLONS	0.00	GALLONS	SOIL

Caller Remarks:

con ed #124694 sample taken clean up pending results.

DEC Investigator Remarks: NO DEC INVESTIGATOR REMARKS GIVEN FOR THIS SPILL.

Map Identification Number 228

ASHBY FUEL
BEACHWOOD AVE

NEW ROCHELLE, NY

Spill Number: 0008881

Close Date: 10/31/2000
TT-Id: 520A-0231-013

MAP LOCATION INFORMATION

Site location mapped by: MANUAL MAPPING (3)
Approximate distance from property: 2182 feet to the WSW

ADDRESS CHANGE INFORMATION

Revised street: NO CHANGE
Revised zip code: 10801

Source of Spill: TANK TRUCK
Notifier Type: Responsible Party
Caller Name: THERESA SCUDIERI
DEC Investigator: jghardy

Spiller: ASHBY FUEL
Notifier Name:
Caller Agency: ASHBY FUEL
Contact for more spill info: THERESA SCUDIERI

Spiller Phone:
Notifier Phone:
Caller Phone: (914) 576-0009
Contact Person Phone: (914) 576-0009

Category: Known petroleum or hazardous material release with minimal potential for fire/explosion (indoors or outdoors), drinking water contamination, or releases to surface waters.

Class: Willing RP - No DEC Field Response - Corrective Action Initiated or Completed by RP or Other Agency

Spill Date	Date Cleanup Ceased	Cause of Spill	Meets Cleanup Standards		Penalty Recommended	
10/31/2000		UNKNOWN	YES		NO	

Material Spilled	Material Class	Quantity Spilled	Units	Quantity Recovered	Units	Resource(s) Affected
DIESEL	PETROLEUM	10.00	GALLONS	10.00	GALLONS	SOIL

Caller Remarks:

driver was leaving yard after fuelling and spilled oil onto roadway. cleaned up w/sand by ashby

DEC Investigator Remarks:

Prior to Sept, 2004 data translation this spill Lead_DEC Field was HARDY

Map Identification Number 229 **FORMER GAS STATION**
 218-220 WEBSTER AVE.

NEW ROCHELLE, NY

Spill Number: 9408515

Close Date: 04/28/2010
 TT-Id: 520A-0196-162

MAP LOCATION INFORMATION
 Site location mapped by: ADDRESS MATCHING
 Approximate distance from property: 2204 feet to the WNW

ADDRESS CHANGE INFORMATION
 Revised street: 218 WEBSTER AVE
 Revised zip code: 10801

Source of Spill: GASOLINE STATION OR PBS FACILITY
 Notifier Type: Affected Persons
 Caller Name: CHRIS BRODERICK
 DEC Investigator: tdghiosa

Spiller: JOHN CITTADINO
 Notifier Name:
 Caller Agency: TYREE
 Contact for more spill info:

Spiller Phone: (914) 632-9637
 Notifier Phone:
 Caller Phone: (203) 792-8822
 Contact Person Phone:


Category: Known petroleum or hazardous material release with minimal potential for fire/explosion (indoors or outdoors), drinking water contamination, or releases to surface waters.
 Class: Willing RP - DEC Field Response - Corrective Action Initiated, Taken Over, or Completed by RP or Other Agency

Spill Date	Date Cleanup Ceased	Cause of Spill	Meets Cleanup Standards		Penalty Recommended	
09/27/1994		UNKNOWN	NO		NO	

Material Spilled	Material Class	Quantity Spilled	Units	Quantity Recovered	Units	Resource(s) Affected
GASOLINE	PETROLEUM	0	UNKNOWN	0	UNKNOWN	SOIL

Caller Remarks:
 DISCOVERED IN TANK PULL

DEC Investigator Remarks:
 4/28/10 No info NFA JO'M

Map Identification Number 230 **SPILL NUMBER 0307831**
 368 NORTH AVE

NEW ROCHELLE, NY

Spill Number: 0307831

Close Date: 03/08/2004
 TT-Id: 520A-0191-751

MAP LOCATION INFORMATION
 Site location mapped by: MANUAL MAPPING (4)
 Approximate distance from property: 2226 feet to the N

ADDRESS CHANGE INFORMATION
 Revised street: NO CHANGE
 Revised zip code: 10801

Source of Spill: COMMERCIAL/INDUSTRIAL	Spiller: UNKNOWN – Unknown	Spiller Phone:
Notifier Type: Other	Notifier Name: WAYNE SCHNEIDER	Notifier Phone: (914) 424-5039
Caller Name: CHRISTINA SAENZ	Caller Agency: GC RELIABLE	Caller Phone: (914) 633-3535
DEC Investigator: jbodee	Contact for more spill info: BARY SHIPARO	Contact Person Phone: (914) 393-2581

Category: Known petroleum or hazardous material release with minimal potential for fire/explosion (indoors or outdoors), drinking water contamination, or releases to surface waters.
 Class: Willing RP – DEC Field Response – Corrective Action Initiated, Taken Over, or Completed by RP or Other Agency

Spill Date	Date Cleanup Ceased	Cause of Spill	PBS # Involved	Meets Cleanup Standards	Penalty Recommended
10/24/2003		UNKNOWN	3-600272	NO	NO

Material Spilled	Material Class	Quantity Spilled		Quantity Recovered		Resource(s) Affected
		Units		Units		
#2 FUEL OIL	PETROLEUM	0	GALLONS	0	GALLONS	SOIL

Caller Remarks:

CALLER IS UNSURE WHAT CAUSED SPILL –N.E. ENVIORNMENTAL HIRED FOR CLEAN UP

DEC Investigator Remarks:

Prior to Sept, 2004 data translation this spill Lead_DEC Field was WCHD/O'DEE 12/31/03: Letter to Barry Shapiro, 368 North Avenue Management Co. from Wayne Schneider dated 26Dec2003. Closure report by Northeast Env. has been reviewed. Further excavation is needed. Closure report was missing some documents.

03/08/04 NORTEAST DISPOSED OF LUST AND 47.38 TONS OF CONTAMINATED SOIL. SOME RESIDUAL CONTAMINATION COULD NOT BE EXCAVATED. jbo

Map Identification Number 231 **MANHOLE#4358**
 UNION STREET & NORTH AVE

NEW ROCHELLE, NY

Spill Number: 0608300

Close Date: 10/25/2006
 TT-Id: 520A-0187-804

MAP LOCATION INFORMATION

Site location mapped by: MANUAL MAPPING (3)
 Approximate distance from property: 2236 feet to the ESE

ADDRESS CHANGE INFORMATION

Revised street: UNION STREET / NORTH AVE
 Revised zip code: 10805

Source of Spill: COMMERCIAL/INDUSTRIAL Spiller: ERTS – MANHOLE#4358 Spiller Phone: (212) 580–8383
 Notifier Type: Responsible Party Notifier Name: Notifier Phone:
 Caller Name: Caller Agency: Caller Phone:
 DEC Investigator: JBODee Contact for more spill info: ERTS Contact Person Phone: (212) 580–8383

Category: Known petroleum or hazardous material release with minimal potential for fire/explosion (indoors or outdoors), drinking water contamination, or releases to surface waters.
 Class: Willing RP – No DEC Field Response – Corrective Action Initiated or Completed by RP or Other Agency

Spill Date	Date Cleanup Ceased	Cause of Spill	Meets Cleanup Standards		Penalty Recommended	
10/19/2006		UNKNOWN	YES		NO	

Material Spilled	Material Class	Quantity Spilled		Quantity Recovered		Resource(s) Affected
		Units		Units		
UNKNOWN PETROLEUM	PETROLEUM	0	GALLONS	0	GALLONS	SOIL

Caller Remarks:

NO TO 5 QUESTIONS: CONED # 202964

DEC Investigator Remarks: NO DEC INVESTIGATOR REMARKS GIVEN FOR THIS SPILL.

Map Identification Number 232 **MANHOLE#2059** **Spill Number: 0608281** **Close Date: 10/25/2006**
 UNION STR/ NORTH AVE NEW ROCHELLE, NY TT-Id: 520A–0187–803
 85 NORTH AVE

MAP LOCATION INFORMATION
 Site location mapped by: MANUAL MAPPING (3)
 Approximate distance from property: 2236 feet to the ESE

ADDRESS CHANGE INFORMATION
 Revised street: NO CHANGE
 Revised zip code: 10805

Source of Spill: COMMERCIAL/INDUSTRIAL Spiller: ERTS – MANHOLE#2059 Spiller Phone: (212) 580–8383
 Notifier Type: Local Agency Notifier Name: Notifier Phone:
 Caller Name: Caller Agency: Caller Phone:
 DEC Investigator: JBODee Contact for more spill info: ERTS Contact Person Phone: (212) 580–8383

Category: Known or probable release, where, without action, there is a potential for a fire/explosion hazard (indoors or outdoors), contamination of drinking water supplies, or significant release to surface waters.
 Class: Willing RP – No DEC Field Response – Corrective Action Initiated or Completed by RP or Other Agency

Spill Date	Date Cleanup Ceased	Cause of Spill	Meets Cleanup Standards		Penalty Recommended	
10/19/2006		UNKNOWN	NO		NO	
Material Spilled	Material Class	Quantity Spilled	Units	Quantity Recovered	Units	Resource(s) Affected
UNKNOWN PETROLEUM	PETROLEUM	0	GALLONS	0	GALLONS	SOIL

Caller Remarks:

on 500 gallons of water- sheen & also an odor of gasoline from a nearby station: taking samples to see if there is a connection: coned # 202958

DEC Investigator Remarks:

Duplicate report of spill 05-07677. NFA jod

Map Identification Number 233 **LEVINE RESIDENCE** **Spill Number: 0304011** **Close Date: 12/19/2003**
 111 BEECHWOOD AVE NEW ROCHELLE, NY TT-Id: 520A-0191-742

MAP LOCATION INFORMATION
 Site location mapped by: MANUAL MAPPING (4)
 Approximate distance from property: 2305 feet to the WSW

ADDRESS CHANGE INFORMATION
 Revised street: NO CHANGE
 Revised zip code: 10801

Source of Spill: UNKNOWN Spiller: SCOTT TAYLOR – JEROME LEVINE Spiller Phone: (914) 741-5472
 Notifier Type: Other Notifier Name: SCOTT TAYLOR Notifier Phone: (914) 741-5472
 Caller Name: SCOTT TAYLOR Caller Agency: NATIONAL ENVIRONMENTAL Caller Phone: (914) 741-5472
 DEC Investigator: WCHD Contact for more spill info: SCOTT TAYLOR Contact Person Phone: (914) 741-5472

Category: Known petroleum or hazardous material release with minimal potential for fire/explosion (indoors or outdoors), drinking water contamination, or releases to surface waters.
 Class: Willing RP – DEC Field Response – Corrective Action Initiated, Taken Over, or Completed by RP or Other Agency

Spill Date	Date Cleanup Ceased	Cause of Spill	PBS # Involved	Meets Cleanup Standards	Penalty Recommended	
07/09/2003		UNKNOWN	3-801071	NO	NO	
Material Spilled	Material Class	Quantity Spilled	Units	Quantity Recovered	Units	Resource(s) Affected
UNKNOWN PETROLEUM	PETROLEUM	0	GALLONS	0	GALLONS	GROUNDWATER

Caller Remarks:

caller states poss contamination from underground storage tanks – results from ground water testing – tartget analites over the guideline

DEC Investigator Remarks:

Prior to Sept, 2004 data translation this spill Lead_DEC Field was WCHD – MAGNUSON 08/11/03: Letter to Jerome Levine from Karen Magnuson, WCDOH dated 7/14/2003. Groundwater sampling results submitted by National Env. Specialists have been reviewed. Results indicate groundwater has been impacted. Further action may be necessary. Sampling of groundwater from monitoring wells must continue for a minimum of one year.

12/09/03 Groundwater monitoring report recieved from NES. Based on the info contained in that report, no further action required. TG.

Map Identification Number 234 **HUGINOT ST, 50FT WEST OF** **Spill Number: 9808213** **Close Date: 11/07/2002**
 **HARRISON ST** **NEW ROCHELLE, NY** **TT-Id: 520A-0200-321**

MAP LOCATION INFORMATION

Site location mapped by: ADDRESS MATCHING
 Approximate distance from property: 2308 feet to the NE

ADDRESS CHANGE INFORMATION

Revised street: HUGUENOT ST / HARRISON ST
 Revised zip code: 10801

Source of Spill: UNKNOWN	Spiller: UNKNOWN	Spiller Phone:
Notifier Type: Affected Persons	Notifier Name: MR BUCCI	Notifier Phone: (914) 925-6205
Caller Name: BILL MURPHY	Caller Agency: CON EDISON	Caller Phone: (212) 580-6763
DEC Investigator: tdghiosa	Contact for more spill info: BILL MURPHY	Contact Person Phone: (212) 580-6763

Category: Known petroleum or hazardous material release with minimal potential for fire/explosion (indoors or outdoors), drinking water contamination, or releases to surface waters.

Class: Willing RP – No DEC Field Response – Corrective Action Initiated or Completed by RP or Other Agency

Spill Date	Date Cleanup Ceased	Cause of Spill	Meets Cleanup Standards	Penalty Recommended
10/05/1998		UNKNOWN	NO	NO

Material Spilled	Material Class	Quantity Spilled	Units	Quantity Recovered	Units	Resource(s) Affected
UNKNOWN MATERIAL	OTHER	1.00	GALLONS	0.00	GALLONS	SOIL

Caller Remarks:

IRRADESCENT LIQUID FLOATING ON WATER (1/2 GALLON ON 800 GALLONS OF WATER). INVESTIGATING.

DEC Investigator Remarks:

Prior to Sept, 2004 data translation this spill Lead_DEC Field was GHIOSAY E2MIS on file. NFA TG

Map Identification Number 235 **SOIL VAULT 3172** **Spill Number: 1511905** **Close Date: 04/29/2016**
 140 LOCKWOOD AVE NEW ROCHELLE, NY TT-Id: 520A-0318-589

MAP LOCATION INFORMATION

Site location mapped by: ADDRESS MATCHING
 Approximate distance from property: 2339 feet to the NW

ADDRESS CHANGE INFORMATION

Revised street: NO CHANGE
 Revised zip code: 10801

Source of Spill: COMMERCIAL/INDUSTRIAL	Spiller: BILL – CON ED	Spiller Phone:
Notifier Type: Other	Notifier Name:	Notifier Phone:
Caller Name:	Caller Agency:	Caller Phone:
DEC Investigator: TDGHIOSA	Contact for more spill info: BILL	Contact Person Phone: 2125) 806-763

Category: Known petroleum or hazardous material release with minimal potential for fire/explosion (indoors or outdoors), drinking water contamination, or releases to surface waters.
 Class: Willing RP – No DEC Field Response – Corrective Action Initiated or Completed by RP or Other Agency

Spill Date	Date Cleanup Ceased	Cause of Spill	Meets Cleanup Standards		Penalty Recommended	
03/15/2016		UNKNOWN	NO		NO	

Material Spilled	Material Class	Quantity Spilled	Units	Quantity Recovered	Units	Resource(s) Affected
UNKNOWN HAZARDOUS MATERIAL	HAZARDOUS MATERIAL	0	UNKNOWN	0	UNKNOWN	SOIL

Caller Remarks:

2 pints spilled clean up is pending test results

DEC Investigator Remarks:

3/15/16 The leak is on the soil next to a pad mount transformer but ConEd is not sure its transformer oil yet so it was reported as an unknown. Will be cleaned up and report sent to WP...mm 03/15/16 Excerpt from EMIS 244682/4, XW Electric Networks

Chandradat Tevari (08229) reports 2 pints of unknown oil in (URD) V3172 into soil. Leak has stopped. Env Tag 55205 placed. Awaiting COC# which will test for Oil ID and PCB. Arrangements will be made with the development to replace the transformer.

TG 4/17/2016 6:16 PM EMIS 244682 excerpt, Leena Elkarib (25405) Operating Supervisor BW Equipment Group reported @ 1200 cleanup was completed by putting down new bluestone in V-3172, used simple green and put down new pad under transformer. WR#3376031, pulled Env Tag # 55205.

NFA. TG

Map Identification Number 236 **SIDEWALK** **Spill Number: 9606870** **Close Date: 08/29/1996**
 DRAKE AVE/NY POST RD NEW ROCHELLE, NY TT-Id: 520A-0196-331

MAP LOCATION INFORMATION

Site location mapped by: MANUAL MAPPING (3)
 Approximate distance from property: 2345 feet to the SSW

ADDRESS CHANGE INFORMATION

Revised street: DRAKE AVE / MAIN ST
 Revised zip code: 10805

Source of Spill: COMMERCIAL/INDUSTRIAL	Spiller: CON EDISON	Spiller Phone:
Notifier Type: Responsible Party	Notifier Name: MR MCGUIRE	Notifier Phone: (718) 204-4107
Caller Name: PAT MCHUGH	Caller Agency: CON ED	Caller Phone: (212) 580-6763
DEC Investigator: tdghiosa	Contact for more spill info: PAT MCHUGH	Contact Person Phone: (212) 580-6763

Category: Possible petroleum release with minimal potential for fire/explosion (indoors or outdoors), drinking water contamination, or releases to surface waters, known releases with no potential for damage, or non-petroleum/non-hazardous spills.
 Class: Willing RP - No DEC Field Response - Corrective Action Initiated or Completed by RP or Other Agency


Spill Date	Date Cleanup Ceased	Cause of Spill	Meets Cleanup Standards		Penalty Recommended	
08/28/1996		OTHER	YES		NO	
Material Spilled	Material Class	Quantity Spilled	Units	Quantity Recovered	Units	Resource(s) Affected
TRANSFORMER OIL	PETROLEUM	1.00	GALLONS	1.00	GALLONS	SOIL

Caller Remarks:

leaking cable line caused spill of 1 qt fluid onto side walk and a veh-spill has been cleaned up

DEC Investigator Remarks:

Prior to Sept, 2004 data translation this spill Lead_DEC Field was GHIOSAY

Map Identification Number 237 **LUXOR VALET CLEANERS**
 389 MAIN STREET

NEW ROCHELLE, NY

Spill Number: 9301198

Close Date: 05/13/1993
 TT-Id: 520A-0196-062

MAP LOCATION INFORMATION

Site location mapped by: MANUAL MAPPING (4)
 Approximate distance from property: 2359 feet to the ENE

ADDRESS CHANGE INFORMATION

Revised street: NO CHANGE
 Revised zip code: 10801

Source of Spill: COMMERCIAL/INDUSTRIAL
 Notifier Type: Affected Persons
 Caller Name: MRS. GREENE
 DEC Investigator: tdghiosa

Spiller:
 Notifier Name:
 Caller Agency: CITIZEN
 Contact for more spill info:

Spiller Phone:
 Notifier Phone:
 Caller Phone: (914) 235-2677
 Contact Person Phone:

Category: Investigation indicates there was no spill.
 Class: Any Type of RP Including No RP – No DEC Field Response – Corrective Action by Spill Response Not Required

Spill Date	Date Cleanup Ceased	Cause of Spill	Meets Cleanup Standards		Penalty Recommended	
04/26/1993	05/13/1993	UNKNOWN	NO		NO	


Material Spilled	Material Class	Quantity Spilled		Quantity Recovered		Resource(s) Affected
		Units		Units		
UNKNOWN PETROLEUM	PETROLEUM	0	UNKNOWN	0	UNKNOWN	AIR

Caller Remarks:

ONGOING ONE YEAR INTERMITTENT WOULD LIKE CALL BACK NON SPILL

DEC Investigator Remarks:

Prior to Sept, 2004 data translation this spill Lead_DEC Field was GHIOSAY 05/03/93: INSPECTION- SMOKE FILLED BEDROOM AND LIVINGROOM. RESTAURANT BENEATH BEDROOM HAD SIMILAR SMOKE AND ODOR. LACK OF PROPER VENTILATION BY THE RESTAURANT. BILL SCHNEIDER OF WCHD NOTIFIED. NFA. 09/27/95: This is additional information about material spilled from the translation of the old spill file: STRONG FUMES.

Map Identification Number 238 **NEW ROCHELLE RADIOLOGY**
 150 LOCKWOOD AV

NEW ROCHELLE, NY

Spill Number: 0209877

Close Date: 03/28/2003
 TT-Id: 520A-0191-733

MAP LOCATION INFORMATION

Site location mapped by: ADDRESS MATCHING
 Approximate distance from property: 2386 feet to the NW

ADDRESS CHANGE INFORMATION

Revised street: NO CHANGE
 Revised zip code: 10801

Source of Spill: UNKNOWN Spiller: UNKNOWN Spiller Phone:
 Notifier Type: Citizen Notifier Name: Notifier Phone:
 Caller Name: ANONYMOUS Caller Agency: Caller Phone:
 DEC Investigator: WCHD Contact for more spill info: Contact Person Phone:

Category: Known petroleum or hazardous material release with minimal potential for fire/explosion (indoors or outdoors), drinking water contamination, or releases to surface waters.
 Class: Willing RP – DEC Field Response – Corrective Action Initiated, Taken Over, or Completed by RP or Other Agency


Spill Date	Date Cleanup Ceased	Cause of Spill	Meets Cleanup Standards	Penalty Recommended
12/27/2002		UNKNOWN	YES	NO

Material Spilled	Material Class	Quantity Spilled		Quantity Recovered		Resource(s) Affected
		Units		Units		
UNKNOWN PETROLEUM	PETROLEUM	0	GALLONS	0	GALLONS	AIR

Caller Remarks:

CALLER WENT TO HAVE A MAMMOGRAM DONE & SHE STATED THE ENTIRE BLDG SMELLED LIKE FUEL OIL – UNK IF IT HAD TO DO WITH THE CONSTRUCTION THAT WAS GOING ON IN THE PARKING LOT OR NOT

DEC Investigator Remarks: NO DEC INVESTIGATOR REMARKS GIVEN FOR THIS SPILL.

Map Identification Number 239 **KENTUCKY FRIED CHICKEN** **Spill Number: 0407567** **Close Date: 10/07/2004**
 373 NORTH AVE NEW ROCHELLE, NY TT-Id: 520A-0191-044

MAP LOCATION INFORMATION
 Site location mapped by: MANUAL MAPPING (4)
 Approximate distance from property: 2415 feet to the N

ADDRESS CHANGE INFORMATION
 Revised street: NO CHANGE
 Revised zip code: 10801

Source of Spill: COMMERCIAL/INDUSTRIAL Spiller: JAY AZIMI – KENNEDY FRIED CHICKEN Spiller Phone: (914) 654-6535
 Notifier Type: Health Department Notifier Name: FREDRICK BECK Notifier Phone: (914) 813-5162
 Caller Name: FREDRICK BECK Caller Agency: WESTCHESTER COUNTY HEALTH Caller Phone: (914) 813-5162
 DEC Investigator: JBODee Contact for more spill info: JAY AZIMI Contact Person Phone: (914) 654-6535

Category: Known petroleum or hazardous material release with minimal potential for fire/explosion (indoors or outdoors), drinking water contamination, or releases to surface waters.
 Class: Willing RP – DEC Field Response – Corrective Action Initiated, Taken Over, or Completed by RP or Other Agency

Spill Date	Date Cleanup Ceased	Cause of Spill	Meets Cleanup Standards		Penalty Recommended	
10/07/2004		OTHER	YES		NO	
Material Spilled	Material Class	Quantity Spilled	Units	Quantity Recovered	Units	Resource(s) Affected
COOKING OIL	OTHER	5.00	GALLONS	0.00	GALLONS	SOIL

Caller Remarks:

ALSO GOT PICKED UP IN A SUMP PIT OF THE APARTMENT BUILDING NEXT DOOR AT 35-45 MAY ST. HAS NOT BEEN CLEANED UP YET HOWEVER IT IS SCHEDULED FOR SOMETIME TOMORROW

DEC Investigator Remarks:

Clean up completed. Spill file closed by Stefan Goreau of the Westchester County Health Dept. No further action is required at this time. jbo

Map Identification Number 240

RESIDENTIAL UST



58 2ND STREET
29 2ND STREET

NEW ROCHELLE, NY

Spill Number: 1305123

Close Date: 10/24/2013

TT-Id: 520A-0290-300

MAP LOCATION INFORMATION

Site location mapped by: ADDRESS MATCHING

Approximate distance from property: 2445 feet to the W

ADDRESS CHANGE INFORMATION

Revised street: NO CHANGE

Revised zip code: 10801

Source of Spill: PRIVATE DWELLING

Notifier Type: Other

Caller Name:

DEC Investigator: JBODEE

Spiller: OWNER

Notifier Name:

Caller Agency:

Contact for more spill info: JOHN MANFREDI

Spiller Phone:

Notifier Phone:

Caller Phone:

Contact Person Phone: (914) 447-5634

Category: Known petroleum or hazardous material release with minimal potential for fire/explosion (indoors or outdoors), drinking water contamination, or releases to surface waters.

Class: Willing RP - DEC Field Response - Corrective Action Initiated, Taken Over, or Completed by RP or Other Agency

Spill Date	Date Cleanup Ceased	Cause of Spill	Meets Cleanup Standards		Penalty Recommended	
08/09/2013		UNKNOWN	NO		NO	

Material Spilled	Material Class	Quantity Spilled	Units	Quantity Recovered	Units	Resource(s) Affected
#2 FUEL OIL	PETROLEUM	0	UNKNOWN	0	UNKNOWN	SOIL

TANK TEST INFORMATION

Tank Number	Tank Size	Tank Test Method	Leak Rate	Gross Leak or Failure
1	550	Testing Not Required	0.00	UNKNOWN

Caller Remarks:

Soil came back positive for oil.

DEC Investigator Remarks:

8-12-13: V.Mc. call to JOHN MANFREDI: UST in rear of house. Planned on aband.-in-place, but samples from boring through tank bottom found impacts. UST to be removed, report to follow.

10/24/2013: Closure report from JM Associates reviewed and entered into eDocs. Report documents removal and disposal of the LUST and 3.37 tons of petroleum contaminated soil. Excavation limited by presense of bedrock ledge. Bedrock had been chopped out to allow installation of the UST. Exit samples show contamination over CP-51 remains, but further excavation was not possible. Based upon information provided, no further action required at this time. Does not meet standards. jod

Map Identification Number 241 **ROADWAY** **Spill Number: 0105700** **Close Date: 11/14/2001**
 120 LOCUST AVE NEW ROCHELLE, NY TT-Id: 520A-0193-021

MAP LOCATION INFORMATION

Site location mapped by: ADDRESS MATCHING
 Approximate distance from property: 2446 feet to the ESE

ADDRESS CHANGE INFORMATION

Revised street: NO CHANGE
 Revised zip code: 10805

Source of Spill: PASSENGER VEHICLE	Spiller: UNKNOWN - Unknown	Spiller Phone:
Notifier Type: Health Department	Notifier Name: STEFAN GOREAU	Notifier Phone: (914) 813-5168
Caller Name: STEFAN GOREAU	Caller Agency: WESTCHESTER COUNTY HEALTH	Caller Phone: (914) 813-5168
DEC Investigator: WCHD	Contact for more spill info: STEFAN GOREAU	Contact Person Phone: (914) 813-5168

Category: Known petroleum or hazardous material release with minimal potential for fire/explosion (indoors or outdoors), drinking water contamination, or releases to surface waters.

Class: Willing RP - DEC Field Response - Corrective Action Initiated, Taken Over, or Completed by RP or Other Agency

Spill Date	Date Cleanup Ceased	Cause of Spill	Meets Cleanup Standards		Penalty Recommended	
08/27/2001		OTHER	YES		NO	
Material Spilled	Material Class	Quantity Spilled	Units	Quantity Recovered	Units	Resource(s) Affected
WASTE OIL/USED OIL	PETROLEUM	1.00	GALLONS	0.00	GALLONS	SEWER

Caller Remarks:

CALLER STATES THAT HE CAME UPON SPILL ON SIDE OF THE ROAD--BELIEVES UNK PERSON CHANGED OIL FILTER--DISGARDING THE OLD ONE AS WELL ON SIDE OF ROAD--SMALL PUDDLE OF OIL NOTICED GOING INTO STORM DRAIN.

DEC Investigator Remarks:

Prior to Sept, 2004 data translation this spill Lead_DEC Field was WCDOH 08/27/2001 WCDOH TO PLACE SORBANTS AND HANDLE. 11/14/01 NFA BY WCDOH (STEFAN GOREAU).

Map Identification Number 242

SPILL NUMBER 0308837

Spill Number: 0308837

Close Date: 11/19/2003



145 HUGUENOT ST

NEW ROCHELLE, NY

TT-Id: 520A-0200-319

MAP LOCATION INFORMATION

Site location mapped by: MANUAL MAPPING (3)
 Approximate distance from property: 2460 feet to the NE

ADDRESS CHANGE INFORMATION

Revised street: NO CHANGE
 Revised zip code: 10801

Source of Spill: UNKNOWN
 Notifier Type: Health Department
 Caller Name: CHRIS LALAK
 DEC Investigator: WCHD

Spiller: UNKNOWN - Unknown
 Notifier Name: LOU
 Caller Agency: WESTCHESTER COUNTY HEALTH
 Contact for more spill info: CHRIS LALAK

Spiller Phone:
 Notifier Phone:
 Caller Phone: (914) 424-4679
 Contact Person Phone: (914) 424-4679

Category: Known petroleum or hazardous material release with minimal potential for fire/explosion (indoors or outdoors), drinking water contamination, or releases to surface waters.
 Class: Willing RP - No DEC Field Response - Corrective Action Initiated or Completed by RP or Other Agency

Spill Date	Date Cleanup Ceased	Cause of Spill	Meets Cleanup Standards		Penalty Recommended	
11/19/2003		UNKNOWN	YES		NO	

Material Spilled	Material Class	Quantity Spilled	Units	Quantity Recovered	Units	Resource(s) Affected
UNKNOWN PETROLEUM	PETROLEUM	10.00	GALLONS	0.00	GALLONS	SOIL

Caller Remarks:

approx 10 gal unk oil on roadway – highway dept placing sand

DEC Investigator Remarks:

Prior to Sept, 2004 data translation this spill Lead_DEC Field was WCHD-LALAK 11/19/03: Spill is unrecoverable per C. Lalak, WCDOH. Recommends NFA at this time.

Map Identification Number 243 **HOME AT LOCATION** **Spill Number: 1412152** **Close Date: 03/27/2015**
 1 LAFAYETTE AVE NEW ROCHELLE, NY TT-Id: 520A-0307-309

MAP LOCATION INFORMATION

Site location mapped by: ADDRESS MATCHING
 Approximate distance from property: 2462 feet to the W

ADDRESS CHANGE INFORMATION

Revised street: NO CHANGE
 Revised zip code: 10801

Source of Spill: PRIVATE DWELLING	Spiller: PROPERTY OWNER	Spiller Phone:
Notifier Type: Other	Notifier Name:	Notifier Phone:
Caller Name:	Caller Agency:	Caller Phone:
DEC Investigator: TDGHIOSA	Contact for more spill info: UNKNOWN	Contact Person Phone:

Category: Known petroleum or hazardous material release with minimal potential for fire/explosion (indoors or outdoors), drinking water contamination, or releases to surface waters.

Class: Willing RP – DEC Field Response – Corrective Action Initiated, Taken Over, or Completed by RP or Other Agency

Spill Date	Date Cleanup Ceased	Cause of Spill	Meets Cleanup Standards	Penalty Recommended
03/27/2015		UNKNOWN	NO	NO

Material Spilled	Material Class	Quantity Spilled	Units	Quantity Recovered	Units	Resource(s) Affected
#2 FUEL OIL	PETROLEUM	0	UNKNOWN	0	UNKNOWN	SOIL, GROUNDWATER

Caller Remarks:

House where this starts is at 1 lafayette ave (filling port) – goes to echo ave and down the stormdrain

DEC Investigator Remarks:

3-27-15 Spoke with Adam. He says that while walking to work he often sees a sheen beginning at the fill port at this address flowing down the road and into the storm drain. No free product. He does not know who owns or lives at the property or who the oil company may be. jm Wayne Schneider of WCDOH investigated and found only minor remnants of oil sheen. He felt spill should be closed. NFA jm

Map Identification Number 244 **NEW YORK WICKER & RATTAN** **Spill Number: 9504333** **Close Date: 08/09/1995**
 **388 NORTH AVE.** **NEW ROCHELLE, NY** **TT-Id: 520A-0195-415**

MAP LOCATION INFORMATION

Site location mapped by: MANUAL MAPPING (4)
 Approximate distance from property: 2489 feet to the N

ADDRESS CHANGE INFORMATION

Revised street: NO CHANGE
 Revised zip code: 10801

Source of Spill: COMMERCIAL/INDUSTRIAL	Spiller:	Spiller Phone:
Notifier Type: Citizen	Notifier Name:	Notifier Phone:
Caller Name: JOHN NORRIS	Caller Agency: CITIZEN	Caller Phone: (718) 204-4399
DEC Investigator: tdghiosa	Contact for more spill info:	Contact Person Phone:

Category: Known or probable release, where, without action, there is a potential for a fire/explosion hazard (indoors or outdoors), contamination of drinking water supplies, or significant release to surface waters.

Class: Willing RP – DEC Field Response – Corrective Action Initiated, Taken Over, or Completed by RP or Other Agency

Spill Date	Date Cleanup Ceased	Cause of Spill	Meets Cleanup Standards		Penalty Recommended	
07/11/1995		UNKNOWN	UNKNOWN		NO	
Material Spilled	Material Class	Quantity Spilled	Units	Quantity Recovered	Units	Resource(s) Affected
#2 FUEL OIL	PETROLEUM	0	UNKNOWN	0	UNKNOWN	SOIL

Caller Remarks:

CALLER HAS A CONTRACT TO BUY LOCATION CALLER NOTICED OIL COMING UP OUT OF BASEMENT FLOOR ONE YEAR AGO CALLER WENT TO INSPECT LOCATION AGAIN AND FOUND THAT OIL WAS STILL COMING UP FROM FLOOR

DEC Investigator Remarks:

Prior to Sept, 2004 data translation this spill Lead_DEC Field was GHIOSAY

1/2/05 closure letter was sent 8/9/1995 but apparently not closed on data base---close now

Map Identification Number 245 **HESS STATION #32216**
 761 MAIN STREET

NEW ROCHELLE, NY

Spill Number: 9006867

Close Date: 11/06/2004
 TT-Id: 520A-0189-632

MAP LOCATION INFORMATION

Site location mapped by: MANUAL MAPPING (3)
 Approximate distance from property: 2547 feet to the SW

ADDRESS CHANGE INFORMATION

Revised street: NO CHANGE
 Revised zip code: 10801

Source of Spill: GASOLINE STATION OR PBS FACILITY
 Notifier Type: Responsible Party
 Caller Name: MARTIN MENGEL
 DEC Investigator: tdghiosa

Spiller: TOM ZERANI - SAME
 Notifier Name:
 Caller Agency: HESS
 Contact for more spill info:

Spiller Phone: (914) 636-9862
 Notifier Phone:
 Caller Phone: (201) 750-6828
 Contact Person Phone:

Category: Known or probable release, where, without action, there is a potential for a fire/explosion hazard (indoors or outdoors),
 contamination of drinking water supplies, or significant release to surface waters.
 Class: Willing RP - DEC Field Response - Corrective Action Initiated, Taken Over, or Completed by RP or Other Agency

Spill Date	Date Cleanup Ceased	Cause of Spill	Meets Cleanup Standards		Penalty Recommended	
09/21/1990		UNKNOWN	NO		NO	

Material Spilled	Material Class	Quantity Spilled	Units	Quantity Recovered	Units	Resource(s) Affected
GASOLINE	PETROLEUM	0	POUNDS	0	POUNDS	AIR

Caller Remarks:

CITIZEN NOTICED ODORS IN BASEMENT OF HIS HOUSE RESIDENTS NAME IS NICK HESS TANK FAILED ONCE THEN PAST RETEST RECENTLY FIRE DEPT.
 ON SCENE PERFORMING EXPLOSION TESTS SPOKE WITH MR.MENGEL

DEC Investigator Remarks:

Prior to Sept, 2004 data translation this spill Lead_DEC Field was GHIOSAY 09/26/90: MR.KOET WANTS TO SET UP BLOWERS ALL TANKS RECENTLY

CHANGED TO NEW ONES AND TESTED ALL TANKS PASSED.

10/18/2001 SPILL HAD BEEN CLOSED 8/8/1991. REOPENED SPILL NUMBER TODAY PER J. HARDY--BHY

close--handle as part of other spill open at this site

Map Identification Number 246 **HESS,NEW ROCHELLE**
 761 MAIN ST

NEW ROCHELLE, NY

Spill Number: 8709757

Close Date: 12/04/2012
 TT-Id: 520A-0191-088

MAP LOCATION INFORMATION

Site location mapped by: MANUAL MAPPING (3)
 Approximate distance from property: 2547 feet to the SW

ADDRESS CHANGE INFORMATION

Revised street: NO CHANGE
 Revised zip code: 10801

Source of Spill: GASOLINE STATION OR PBS FACILITY
 Notifier Type: Fire Department
 Caller Name: D.TRAVER
 DEC Investigator: jghardy

Spiller: SAME
 Notifier Name:
 Caller Agency: DEC, REG.3, N.P.
 Contact for more spill info:

Spiller Phone:
 Notifier Phone:
 Caller Phone: (914) 255-5453
 Contact Person Phone:

Category: Known or probable release, where, without action, there is a potential for a fire/explosion hazard (indoors or outdoors),
 contamination of drinking water supplies, or significant release to surface waters.
 Class: Willing RP - DEC Field Response - Corrective Action Initiated, Taken Over, or Completed by RP or Other Agency

Spill Date	Date Cleanup Ceased	Cause of Spill	Meets Cleanup Standards		Penalty Recommended	
11/24/1987	04/06/1988	UNKNOWN	NO		NO	

Material Spilled	Material Class	Quantity Spilled	Units	Quantity Recovered	Units	Resource(s) Affected
GASOLINE	PETROLEUM	0	GALLONS	0	GALLONS	GROUNDWATER

Caller Remarks:

REMOVING TANK AT GAS STATION, CONTAMINATED SOIL FOUND. SOIL BEING STOCKPILED, FIRE DEPT. TO MONITOR.

DEC Investigator Remarks:

Prior to Sept, 2004 data translation this spill Lead_DEC Field was HARDY 10/18/2001 REOPENED SPILL NUMBER PER J. HARDY. SPILL HAD BEEN CLOSED 4/6/88--BHY

10/6/2009 -- Spoke to Hess and EnviroTrac. Working for access to install offsite wells. Station is now a Getty station. Will be on site this month with Vac truck extraction. ELM

It appears this Hess SS spill is being remediated under Spill # 9609166 by Envirotrac on behalf of Hess. The addresses are slightly off but the locations appear the same. A single QMR is deposited in this eDocs for reference purposes. This spill is closed administratively. PJD December 2012

Map Identification Number 247

HESS GAS
761 MAIN ST.

NEW ROCHELLE, NY

Spill Number: 8707209

Close Date: 11/06/2004
TT-Id: 520A-0196-852

MAP LOCATION INFORMATION

Site location mapped by: MANUAL MAPPING (3)
Approximate distance from property: 2547 feet to the SW

ADDRESS CHANGE INFORMATION

Revised street: NO CHANGE
Revised zip code: 10801

Source of Spill: GASOLINE STATION OR PBS FACILITY
Notifier Type: Other
Caller Name:
DEC Investigator: UNASSIGNED

Spiller: TOM ZERANI - SAME
Notifier Name:
Caller Agency:
Contact for more spill info:

Spiller Phone: (914) 636-9862
Notifier Phone:
Caller Phone:
Contact Person Phone:

Spill Date	Date Cleanup Ceased	Cause of Spill	Meets Cleanup Standards	Penalty Recommended
11/23/1987	11/24/1987	OTHER	NO	NO

Material Spilled	Material Class	Quantity Spilled	Units	Quantity Recovered	Units	Resource(s) Affected
GASOLINE	PETROLEUM	0	GALLONS	0	GALLONS	GROUNDWATER

Caller Remarks:

FOUND CONTAMINATED SOIL WHILE INSTALLING TANKS

DEC Investigator Remarks:

Prior to Sept, 2004 data translation this spill Lead_DEC Field was

// : 11/24/87-CONTRACTOR STOCKPILING CONTAM. SOIL ON SITE. FIRE DEPT. NO FREE PRODUCT NOTED; NFA

10/18/2001 REOPENED SPILL NUMBER PER J. HARDY--BHY

handle as part of 87-9757--close this number

Map Identification Number 248 **PETSON BUILDNG SUPPLY**
 39 BIRCH STREET

NEW ROCHELLE, NY

Spill Number: 9702465

Close Date: 06/24/1997
 TT-Id: 520A-0195-664

MAP LOCATION INFORMATION

Site location mapped by: MANUAL MAPPING (3)
 Approximate distance from property: 2566 feet to the SW

ADDRESS CHANGE INFORMATION

Revised street: NO CHANGE
 Revised zip code: 10801

Source of Spill: COMMERCIAL/INDUSTRIAL
 Notifier Type: Citizen
 Caller Name: MRS PANICO
 DEC Investigator: tdghiosa

Spiller: MR PETSON – PETSON BUILDNG SUPPLY
 Notifier Name: '
 Caller Agency: HOME OWNER
 Contact for more spill info: MR PETSON

Spiller Phone: (914) 576-5100
 Notifier Phone: (914) 636-1163
 Caller Phone: (914) 636-1163
 Contact Person Phone: (914) 576-5100

Category: Known petroleum or hazardous material release with minimal potential for fire/explosion (indoors or outdoors), drinking water contamination, or releases to surface waters.
 Class: Willing RP – DEC Field Response – Corrective Action Initiated, Taken Over, or Completed by RP or Other Agency

Spill Date	Date Cleanup Ceased	Cause of Spill	Meets Cleanup Standards		Penalty Recommended	
05/28/1997		UNKNOWN	YES		NO	
Material Spilled	Material Class	Quantity Spilled	Units	Quantity Recovered	Units	Resource(s) Affected
UNKNOWN MATERIAL	OTHER	0	GALLONS	0	GALLONS	SOIL

Caller Remarks:

OIL STAIN ON THE BUILDING

DEC Investigator Remarks:

Prior to Sept, 2004 data translation this spill Lead_DEC Field was GHIOSAY 06/06/97 WORKERS BEHIND BUILDING APPLYING DEGREASER (SOLID

MATERIAL) TO WALL; WORKERS WILL BE ON SITE FOR APPROX.

FIVE MORE DAYS; WCHD TP REINSPECT;

06/24/97 OIL STAINS ON OUTSIDE OF BUILDING WALL REMOVED; PAINT

SEALER APPLIED TO ENTIRE WALL SURFACE;

Map Identification Number 249 **MANHOLE 12690** **Spill Number: 9809181** **Close Date: 10/22/1998**
 SICKLES AVE&GUION&PRINCE NEW ROCHELLE, NY TT-Id: 520A-0198-126

MAP LOCATION INFORMATION
 Site location mapped by: ADDRESS MATCHING
 Approximate distance from property: 2595 feet to the NNW

ADDRESS CHANGE INFORMATION
 Revised street: SICKLES AVE / GUION PL
 Revised zip code: 10801

Source of Spill: UNKNOWN Spiller: UNKNOWN Spiller Phone:
 Notifier Type: Responsible Party Notifier Name: MS WILLIAMS Notifier Phone:
 Caller Name: LISA PRIMEGGIA Caller Agency: CON EDISON Caller Phone: (212) 580-6763
 DEC Investigator: tdghiosa Contact for more spill info: Contact Person Phone:

Category: Known petroleum or hazardous material release with minimal potential for fire/explosion (indoors or outdoors), drinking water contamination, or releases to surface waters.
 Class: Willing RP - No DEC Field Response - Corrective Action Initiated or Completed by RP or Other Agency

Spill Date	Date Cleanup Ceased	Cause of Spill	Meets Cleanup Standards		Penalty Recommended	
10/22/1998		UNKNOWN	YES		NO	

Material Spilled	Material Class	Quantity Spilled		Quantity Recovered		Resource(s) Affected
		Units		Units		
UNKNOWN PETROLEUM	PETROLEUM	1.00	GALLONS	0.00	GALLONS	SOIL

Caller Remarks:
 CON EDISON #120741 SAMPLE TAKEN CLEAN UP WITHIN 48 HRS TREATED AS 50-499 PPM PCBS.

DEC Investigator Remarks:
 Prior to Sept, 2004 data translation this spill Lead_DEC Field was GHIOSAY

Map Identification Number 250 **ROADWAY** **Spill Number: 1400490** **Close Date: 04/17/2014**
 ELM STREET AT MEADOW LANE NEW ROCHELLE, NY TT-Id: 520A-0296-846

MAP LOCATION INFORMATION
 Site location mapped by: ADDRESS MATCHING
 Approximate distance from property: 2612 feet to the S

ADDRESS CHANGE INFORMATION
 Revised street: ELM STREET / MEADOW LANE
 Revised zip code: 10805

Source of Spill: COMMERCIAL VEHICLE	Spiller: UNKNOWN – UNKNOWN	Spiller Phone:
Notifier Type: Citizen	Notifier Name:	Notifier Phone:
Caller Name:	Caller Agency:	Caller Phone:
DEC Investigator: JBODEE	Contact for more spill info: UNKNOWN	Contact Person Phone:

Category: Possible petroleum release with minimal potential for fire/explosion (indoors or outdoors), drinking water contamination, or releases to surface waters, known releases with no potential for damage, or non-petroleum/non-hazardous spills.
 Class: Any Type of RP, Including No RP – DEC Field Response – Corrective Action Not Required or Not Possible

Spill Date	Date Cleanup Ceased	Cause of Spill	Meets Cleanup Standards		Penalty Recommended	
04/14/2014		UNKNOWN	NO		NO	

Material Spilled	Material Class	Quantity Spilled		Quantity Recovered		Resource(s) Affected
		Units		Units		
UNKNOWN PETROLEUM	PETROLEUM	0	UNKNOWN	0	UNKNOWN	IMPERVIOUS SURFACE

Caller Remarks:


unknown oil on street – source city vehicle
 clean up pending

DEC Investigator Remarks:

4/14/14 – Spill report was based on the NRC report. The NRC report stated clean up was done at the spill using absorbents and a street sweeper. Westchester County DOW will inspect and report back to the DEC. KAB

4/17/14: Sebastian Bimonte of WCDoH reports: I couldn't verify a spill, no signs of a spill to the roadway or surrounding catch basins.

NFA jod

Map Identification Number 251 **REAR OF GETTY STATION**
 381 NORTH AVE

NEW ROCHELLE, NY

Spill Number: 9805150

Close Date: 07/27/1998
 TT-Id: 520A-0194-689

MAP LOCATION INFORMATION

Site location mapped by: MANUAL MAPPING (3)
 Approximate distance from property: 2616 feet to the N

ADDRESS CHANGE INFORMATION

Revised street: NO CHANGE
 Revised zip code: 10801

Source of Spill: UNKNOWN	Spiller: UNKNOWN	Spiller Phone:
Notifier Type: Other	Notifier Name: STEVE GUSTEMS	Notifier Phone: (203) 740-8200
Caller Name: STEVE GUSTEMS	Caller Agency: TYREE	Caller Phone: (203) 740-8200
DEC Investigator: tdghiosa	Contact for more spill info: ORLANDO	Contact Person Phone: (914) 636-6303

Category: Known petroleum or hazardous material release with minimal potential for fire/explosion (indoors or outdoors), drinking water contamination, or releases to surface waters.

Class: Willing RP – DEC Field Response – Corrective Action Initiated, Taken Over, or Completed by RP or Other Agency

Spill Date	Date Cleanup Ceased	Cause of Spill	Meets Cleanup Standards		Penalty Recommended	
07/24/1998		UNKNOWN	NO		NO	

Material Spilled	Material Class	Quantity Spilled		Quantity Recovered		Resource(s) Affected
		Units		Units		
WASTE OIL/USED OIL	PETROLEUM	90.00	GALLONS	0.00	GALLONS	SEWER


Caller Remarks:

FOUND OIL SPILLED INTO SEWER IN REAR OF GAS STATION

DEC Investigator Remarks:

Prior to Sept, 2004 data translation this spill Lead_DEC Field was GHIOSAY 07/27/98 SITE INSPECTED BY J. O'DEE. TYREE IN PROCESS OF

INSTALLING A MONITORING WELL AT 381 NORTH AVE., NEW ROCHELLE. IT APPEARS A RESIDENT PARKED CAR OVER STORM DRAIN WHILE CHANGING OIL. THE S/S EMPLOYEES WILL OBSERVE THE AREA AND CONTACT DEC IF ANY ADDITIONAL DUMPING OCCURS. NFA.

Map Identification Number 252 **GETTY 677**
 381 NORTH AVE

NEW ROCHELLE, NY

Spill Number: 1503031

Close Date: 06/26/2015
 TT-Id: 520A-0309-802

MAP LOCATION INFORMATION
 Site location mapped by: MANUAL MAPPING (3)
 Approximate distance from property: 2616 feet to the N

ADDRESS CHANGE INFORMATION
 Revised street: NO CHANGE
 Revised zip code: 10801

Source of Spill: GASOLINE STATION OR PBS FACILITY
 Notifier Type: Other
 Caller Name:
 DEC Investigator: RDBENDEL

Spiller: GETTY 677
 Notifier Name:
 Caller Agency:
 Contact for more spill info: AMY LABARGE

Spiller Phone:
 Notifier Phone:
 Caller Phone:
 Contact Person Phone:

Category: Known petroleum or hazardous material release with minimal potential for fire/explosion (indoors or outdoors), drinking water contamination, or releases to surface waters.
 Class: Willing RP – No DEC Field Response – Corrective Action Initiated or Completed by RP or Other Agency

Spill Date	Date Cleanup Ceased	Cause of Spill	Meets Cleanup Standards		Penalty Recommended	
06/18/2015		UNKNOWN	NO		NO	

Material Spilled	Material Class	Quantity Spilled	Units	Quantity Recovered	Units	Resource(s) Affected
GASOLINE	PETROLEUM	0	GALLONS	0	GALLONS	GROUNDWATER

Caller Remarks:

sample report shows contamination

DEC Investigator Remarks:

6/18/15 Spoke to Chris Lalak of WCHD, who have staff on site. WC PBS # 3-137561. Site of sp# 1408625, which is still open. Tyree doing soil borings. dw

06-25-15 NFA RDB all filed under 90-03146

Map Identification Number 253 **BP GAS STATION** **Spill Number: 1408625** **Close Date: 06/26/2015**
 **381 NORTH AVE** **NEW ROCHELLE, NY** **TT-Id: 520A-0304-437**

MAP LOCATION INFORMATION
 Site location mapped by: **MANUAL MAPPING (3)**
 Approximate distance from property: **2616 feet to the N**

ADDRESS CHANGE INFORMATION
 Revised street: **NO CHANGE**
 Revised zip code: **10801**

Source of Spill: **GASOLINE STATION OR PBS FACILITY** Spiller: **AMY – UNKNOWN** Spiller Phone:
 Notifier Type: **Other** Notifier Name:
 Caller Name: Caller Agency: Notifier Phone:
 DEC Investigator: **RDBENDEL** Contact for more spill info: **AMY** Caller Phone:
 Contact Person Phone: **(518) 786-3200**

Category: **Known or probable release, where, without action, there is a potential for a fire/explosion hazard (indoors or outdoors), contamination of drinking water supplies, or significant release to surface waters.**
 Class: **Willing RP – DEC Field Response – Corrective Action Initiated, Taken Over, or Completed by RP or Other Agency**

Spill Date	Date Cleanup Ceased	Cause of Spill	Meets Cleanup Standards	Penalty Recommended
11/21/2014		UNKNOWN	NO	NO

Material Spilled	Material Class	Quantity Spilled	Units	Quantity Recovered	Units	Resource(s) Affected
UNKNOWN PETROLEUM	PETROLEUM	0	UNKNOWN	0	UNKNOWN	SOIL, GROUNDWATER

Caller Remarks:

caller reporting a spill of a unknown amount, spill found when doing well testing. clean up is pending

DEC Investigator Remarks:

11/21/14: Trace amount of free product found in a monitoring well at a PBS facility. This is a problem site. Chris Lalak from WCDoH spoke with Tyree and will be following up. Chris states there was a report of odors in a sanitary sewer on this same block yesterday, Spill 1408595. Chris will follow up and update DEC later. jod 11-28-14,- 0.8 inches; The station was shut down and is TT the system. it appears that this spill is not related to 14-08585. MAjor spill file is under 90-03146 RDB email sent to Amy Labarge of Tyuree for update

6-10-15 met with Antea and Getty to discuss;this site has 3 open spills; product was loctaed in MW 10 downgradient of the tank and dispensers? tyree has resampled the wells in March 2015 and no product detected; RDB

06-25-15 free product found in June see 15-03031, both spill closed and referred to 90-03146 RDB

Map Identification Number 254**GETTY #677**

381 NORTH AVE

NEW ROCHELLE, NY

Spill Number: 0512716**Close Date: 12/19/2006**

TT-Id: 520A-0188-786

MAP LOCATION INFORMATION

Site location mapped by: MANUAL MAPPING (3)

Approximate distance from property: 2616 feet to the N

ADDRESS CHANGE INFORMATION

Revised street: NO CHANGE

Revised zip code: 10801

Source of Spill: GASOLINE STATION OR PBS FACILITY

Notifier Type: Responsible Party

Caller Name: MIKE CARR

DEC Investigator: RDBENDEL

Spiller: CUSTOMERS CAR

Notifier Name: MIKE CARR

Caller Agency: TYREE

Contact for more spill info: MIKE CARR

Spiller Phone:

Notifier Phone: (518) 369-7822

Caller Phone: (518) 369-7822

Contact Person Phone: (518) 369-7822

Category: Known petroleum or hazardous material release with minimal potential for fire/explosion (indoors or outdoors), drinking water contamination, or releases to surface waters.

Class: Willing RP – No DEC Field Response – Corrective Action Initiated or Completed by RP or Other Agency

Spill Date	Date Cleanup Ceased	Cause of Spill	Meets Cleanup Standards	Penalty Recommended
02/02/2006		OTHER	YES	NO

Material Spilled	Material Class	Quantity Spilled	Units	Quantity Recovered	Units	Resource(s) Affected
GASOLINE	PETROLEUM	0	GALLONS	0	GALLONS	SOIL

Caller Remarks:

all cleaned up

DEC Investigator Remarks: NO DEC INVESTIGATOR REMARKS GIVEN FOR THIS SPILL.

Map Identification Number 255**STEWART RESIDENCE**

100 SICKLES AVE

NEW ROCHELLE, NY

Spill Number: 0612561**Close Date: 03/12/2007**

TT-Id: 520A-0187-782

MAP LOCATION INFORMATION

Site location mapped by: ADDRESS MATCHING

Approximate distance from property: 2625 feet to the NNW

ADDRESS CHANGE INFORMATION

Revised street: NO CHANGE

Revised zip code: 10801

Source of Spill: PRIVATE DWELLING Spiller: SUZANNE LUGO – TOWN AND COUNTRY OIL Spiller Phone: (914) 668–5300
 Notifier Type: Responsible Party Notifier Name: Notifier Phone:
 Caller Name: Caller Agency: Caller Phone:
 DEC Investigator: jbodee Contact for more spill info: NECOLA STEWART Contact Person Phone: (914) 235–6390

Category: Known petroleum or hazardous material release with minimal potential for fire/explosion (indoors or outdoors), drinking water contamination, or releases to surface waters.
 Class: Willing RP – No DEC Field Response – Corrective Action Initiated or Completed by RP or Other Agency

Spill Date	Date Cleanup Ceased	Cause of Spill	Meets Cleanup Standards		Penalty Recommended	
02/19/2007		OTHER	NO		NO	

Material Spilled	Material Class	Quantity Spilled		Quantity Recovered		Resource(s) Affected
		Units		Units		
#2 FUEL OIL	PETROLEUM	0	GALLONS	0	GALLONS	SOIL

Caller Remarks:

SPILL WAS LESS THAN ONE GALLON ON ICE OUTSIDE OF RESIDENCE: CLEANUP IN PROGRESS: MATERIAL CAME OUT OF VENT PIPE:

DEC Investigator Remarks: NO DEC INVESTIGATOR REMARKS GIVEN FOR THIS SPILL.

Map Identification Number 256 **ST. LUKE'S METHODIST CHUR** **Spill Number: 9806095** **Close Date: 08/17/1998**
 108 GUINO PLACE NEW ROCHELLE, NY TT-Id: 520A-0198-125

MAP LOCATION INFORMATION

Site location mapped by: ADDRESS MATCHING
 Approximate distance from property: 2631 feet to the NNW

ADDRESS CHANGE INFORMATION

Revised street: 108 GUION PL
 Revised zip code: 10801

Source of Spill: INSTITUTIONAL, EDUC, GOV, OTHER Spiller: UNKNOWN Spiller Phone:
 Notifier Type: Health Department Notifier Name: TERRY SCHOZLIN Notifier Phone: (914) 256–3013
 Caller Name: STEPHAN GOREAU Caller Agency: WESTCHESTER COUNTY HEALTH Caller Phone: (914) 637–4897
 DEC Investigator: tdghiosa Contact for more spill info: Contact Person Phone:

Category: Known petroleum or hazardous material release with minimal potential for fire/explosion (indoors or outdoors), drinking water contamination, or releases to surface waters.
 Class: Willing RP – No DEC Field Response – Corrective Action Initiated or Completed by RP or Other Agency

Spill Date	Date Cleanup Ceased	Cause of Spill	Meets Cleanup Standards		Penalty Recommended	
08/17/1998		OTHER	YES		NO	
Material Spilled	Material Class	Quantity Spilled	Units	Quantity Recovered	Units	Resource(s) Affected
ASBESTOS	HAZARDOUS MATERIAL	0	GALLONS	0	GALLONS	AIR

Caller Remarks:

REPORT THAT ASBESTOS TILES ARE BEING REMOVED BY AN UNLICENSED CONTRACTOR. THERE IS NO CONTAINMENT IN PLACE. CALLER DID NOT OBTAIN NOTIFIER'S AGENCY NAME, BUT IT APPEARS FROM THE PHONE NUMBER THAT NOTIFIER MAY BE AN EMPLOYEE OF DEC.

DEC Investigator Remarks:

Prior to Sept, 2004 data translation this spill Lead_DEC Field was GHIOSAY

Map Identification Number 257 **SANCHEZ RESIDENCE** **Spill Number: 0908901** **Close Date: 10/07/2010**
 29 SICKLES AVE NEW ROCHELLE, NY TT-Id: 520A-0234-525

MAP LOCATION INFORMATION
 Site location mapped by: ADDRESS MATCHING
 Approximate distance from property: 2632 feet to the N

ADDRESS CHANGE INFORMATION
 Revised street: NO CHANGE
 Revised zip code: 10801

Source of Spill: PRIVATE DWELLING Spiller: NIKKI RICKETTS – GUSTAVO SANCHEZ Spiller Phone:
 Notifier Type: Other Notifier Name: Notifier Phone:
 Caller Name: Caller Agency: Caller Phone:
 DEC Investigator: TDGHIOSA Contact for more spill info: NIKKI RICKETTS Contact Person Phone: (914) 777-1930

Category: Known petroleum or hazardous material release with minimal potential for fire/explosion (indoors or outdoors), drinking water contamination, or releases to surface waters.
 Class: Willing RP – DEC Field Response – Corrective Action Initiated, Taken Over, or Completed by RP or Other Agency

Spill Date	Date Cleanup Ceased	Cause of Spill	Meets Cleanup Standards		Penalty Recommended	
11/09/2009		OTHER	NO		NO	
Material Spilled	Material Class	Quantity Spilled	Units	Quantity Recovered	Units	Resource(s) Affected
#2 FUEL OIL	PETROLEUM	0	GALLONS	0	GALLONS	SOIL

Caller Remarks:

REMOVAL OF A 550 GALLON UST SOIL CONTAMINATION FOUND CLEAN UP PENDING.

DEC Investigator Remarks:

Cleanup pending Ins. Co. notification and acceptance of cleanup proposal. DT 11/9/09 10/04/10 Northeast Environmental Inc. reported that they excavated and removed the tank along with 21.18 tons of petroleum contaminated soil. Post excavation TAGM soil sample results were below DEC guidance values. NFA TG



CLOSED STATUS HAZARDOUS SPILLS – MISC. SPILL CAUSES – EQUIPMENT FAILURE, HUMAN ERROR, TANK OVERFILL, DELIBERATE SPILL, TRAFFIC ACCIDENT, HOUSEKEEPING, ABANDONED DRUM, VANDALISM AND STORMS – WITHIN 1/2 MILE SEARCH RADIUS.
 All spills mapped and profiled within 1/4 mile. Between 1/4 mile and 1/2 mile search radius, spills reported to be greater than 100 units and spills reported in the NYSDEC Fall 1998 MTBE Survey are mapped and profiled. Spills reported to be less than 100 units are listed in a table at the end of this section.

PLEASE NOTE: * Compass directions can vary substantially for sites located very close to the subject property address.

Map Identification Number 258 **CEMENT COURT YARD** **Spill Number: 9908117** **Close Date: 10/04/1999**
 54 CENTER AVE NEW ROCHELLE, NY TT-Id: 520A-0191-913

MAP LOCATION INFORMATION
 Site location mapped by: MANUAL MAPPING (3)
 Approximate distance from property: 153 feet to the E*

ADDRESS CHANGE INFORMATION
 Revised street: 54 CENTRE AVE
 Revised zip code: 10801

Source of Spill: TANK TRUCK	Spiller: CEMENT COURT YARD	Spiller Phone:
Notifier Type: Other	Notifier Name: EVERETTE SHARP	Notifier Phone: (800) 635-3835
Caller Name: FRANK RIZZO	Caller Agency: CRYSTAL TRANS CORP	Caller Phone: (718) 828-3100
DEC Investigator: dxtraver	Contact for more spill info:	Contact Person Phone:

Category: Known petroleum or hazardous material release with minimal potential for fire/explosion (indoors or outdoors), drinking water contamination, or releases to surface waters.
 Class: Willing RP – No DEC Field Response – Corrective Action Initiated or Completed by RP or Other Agency

Spill Date	Date Cleanup Ceased	Cause of Spill	Meets Cleanup Standards		Penalty Recommended	
10/04/1999		HUMAN ERROR	YES		NO	
Material Spilled	Material Class	Quantity Spilled	Units	Quantity Recovered	Units	Resource(s) Affected
#4 FUEL OIL	PETROLEUM	6.00	GALLONS	6.00	GALLONS	SOIL

Caller Remarks:
 BLDG SUPER OVERORDERED – CLEANED UP

DEC Investigator Remarks:

Prior to Sept, 2004 data translation this spill Lead_DEC Field was TRAVER 10/4/99 SPILLER CLEANED UP. NFA

Map Identification Number 259 **APARTMENT BLDG** **Spill Number: 0206558** **Close Date: 02/27/2005**
 54 CENTRE AV NEW ROCHELLE, NY TT-Id: 520A-0192-462

MAP LOCATION INFORMATION

Site location mapped by: MANUAL MAPPING (3)
 Approximate distance from property: 153 feet to the E*

ADDRESS CHANGE INFORMATION

Revised street: NO CHANGE
 Revised zip code: 10801

Source of Spill: PRIVATE DWELLING	Spiller: ENERITO GONZALEZ – APARTMENT BLDG	Spiller Phone: (914) 309-2775
Notifier Type: Health Department	Notifier Name: WAYNE SCHNEIDER	Notifier Phone: (914) 813-5972
Caller Name: WAYNE SCHNEIDER	Caller Agency: WESTCHESTER COUNTY HEALTH	Caller Phone: (914) 813-5972
DEC Investigator: WCHD	Contact for more spill info: ENERITO GONZALEZ	Contact Person Phone: (914) 309-2775

Category: Known or probable release, where, without action, there is a potential for a fire/explosion hazard (indoors or outdoors), contamination of drinking water supplies, or significant release to surface waters.

Class: Willing RP – DEC Field Response – Corrective Action Initiated, Taken Over, or Completed by RP or Other Agency

Spill Date	Date Cleanup Ceased	Cause of Spill	Meets Cleanup Standards		Penalty Recommended	
09/06/2002		TANK OVERFILL	NO		NO	
Material Spilled	Material Class	Quantity Spilled	Units	Quantity Recovered	Units	Resource(s) Affected
#4 FUEL OIL	PETROLEUM	0	GALLONS	0	GALLONS	SOIL


Caller Remarks:

spill was noticed on 9/6 – unk when it occurred

DEC Investigator Remarks:

Prior to Sept, 2004 data translation this spill Lead_DEC Field was WCHD – SCHNEIDER

2/27/05 #4 overfill to surface--close

Map Identification Number 260 **SPILL NUMBER 9804849**
 54 CENTER AVE

NEW ROCHELLE, NY

Spill Number: 9804849

Close Date: 07/15/2002
 TT-Id: 520A-0206-112

MAP LOCATION INFORMATION

Site location mapped by: MANUAL MAPPING (3)
 Approximate distance from property: 153 feet to the E*

ADDRESS CHANGE INFORMATION

Revised street: 54 CENTRE AVE
 Revised zip code: 10805

Source of Spill: PRIVATE DWELLING
 Notifier Type: Fire Department
 Caller Name: DEP CHIEF KELLY
 DEC Investigator: tdghiosa

Spiller: NABER REALTY INC
 Notifier Name: DEP CHIEF KELLY
 Caller Agency: NEW ROCHELLE FD
 Contact for more spill info: CAPT DIMEGLIA

Spiller Phone:
 Notifier Phone: (914) 632-0121
 Caller Phone: (914) 632-0121
 Contact Person Phone: (914) 654-2215

Category: Known petroleum or hazardous material release with minimal potential for fire/explosion (indoors or outdoors), drinking water contamination, or releases to surface waters.
 Class: Willing RP - No DEC Field Response - Corrective Action Initiated or Completed by RP or Other Agency


Spill Date	Date Cleanup Ceased	Cause of Spill	Meets Cleanup Standards		Penalty Recommended	
07/18/1998		DELIBERATE	NO		NO	
Material Spilled	Material Class	Quantity Spilled	Units	Quantity Recovered	Units	Resource(s) Affected
#2 FUEL OIL	PETROLEUM	10.00	GALLONS	0.00	GALLONS	SEWER

Caller Remarks:

fd called to an odor of fuel oil in a residence- upon arrival in basement it appeared were working on the oil boiler and were pumping product into sewer thru sump pumps

DEC Investigator Remarks:

Prior to Sept, 2004 data translation this spill Lead_DEC Field was GHIOSAY

Map Identification Number 261 **VERIZON**
 342 HUGUENOT ST

NEW ROCHELLE, NY

Spill Number: 0413326

Close Date: 09/11/2005
 TT-Id: 520A-0190-603

MAP LOCATION INFORMATION

Site location mapped by: MANUAL MAPPING (3)
 Approximate distance from property: 181 feet to the SSE*

ADDRESS CHANGE INFORMATION

Revised street: NO CHANGE
 Revised zip code: 10801

Source of Spill: COMMERCIAL/INDUSTRIAL	Spiller: CLAUDIA – VERIZON	Spiller Phone:
Notifier Type: Tank Tester	Notifier Name: LEW MACBRIEN	Notifier Phone: (845) 561-1512
Caller Name: LEW MACBRIEN	Caller Agency: IRA D CONKLIN AND SONS	Caller Phone: (845) 561-1512
DEC Investigator: JBODee	Contact for more spill info: CLAUDIA	Contact Person Phone:

Category: Known petroleum or hazardous material release with minimal potential for fire/explosion (indoors or outdoors), drinking water contamination, or releases to surface waters.
 Class: Willing RP – DEC Field Response – Corrective Action Initiated, Taken Over, or Completed by RP or Other Agency

Spill Date	Date Cleanup Ceased	Cause of Spill	Meets Cleanup Standards		Penalty Recommended	
03/22/2005		EQUIPMENT FAILURE	YES		NO	

Material Spilled	Material Class	Quantity Spilled	Units	Quantity Recovered	Units	Resource(s) Affected
DIESEL	PETROLEUM	0	GALLONS	0	GALLONS	GROUNDWATER

TANK TEST INFORMATION

Tank Number	Tank Size	Tank Test Method	Leak Rate	Gross Leak or Failure
6	6000	Horner EZ Check I or II	0.00	UNKNOWN

Caller Remarks:

Tank is tight has a bad vent line. Will be replacing the vent line.

DEC Investigator Remarks:

September 11, 2005: TANK PASSED A RETEST AFTER PIPING WAS REPAIRED. BASED UPON INFORMATION PROVIDED TO DEC, NO FURTHER ACTION IS REQUIRED AT THIS TIME. jod

Map Identification Number 262 **APPAREL PLUS**
 27 CENTRE AVE

NEW ROCHELLE, NY

Spill Number: 1309988

Close Date: 01/14/2014
 TT-Id: 520A-0294-295

MAP LOCATION INFORMATION

Site location mapped by: ADDRESS MATCHING
 Approximate distance from property: 271 feet to the W

ADDRESS CHANGE INFORMATION

Revised street: NO CHANGE
 Revised zip code: 10801

Source of Spill: COMMERCIAL/INDUSTRIAL Spiller: CHRIS LALAK – APPAREL PLUS LAUNDRY Spiller Phone:
 Notifier Type: Health Department Notifier Name: Notifier Phone:
 Caller Name: Caller Agency: Caller Phone:
 DEC Investigator: DXWEITZ Contact for more spill info: CHRIS LALAK Contact Person Phone: (914) 224-7649

Category: Known petroleum or hazardous material release with minimal potential for fire/explosion (indoors or outdoors), drinking water contamination, or releases to surface waters.
 Class: Willing RP – No DEC Field Response – Corrective Action Initiated or Completed by RP or Other Agency

Spill Date	Date Cleanup Ceased	Cause of Spill	Meets Cleanup Standards		Penalty Recommended	
01/14/2014		EQUIPMENT FAILURE	NO		NO	

Material Spilled	Material Class	Quantity Spilled		Quantity Recovered		Resource(s) Affected
		Units		Units		
MOTOR OIL	PETROLEUM	2.00	GALLONS	0.00	GALLONS	SOIL, SEWER

Caller Remarks:

loss to sewer. c/u in progress

DEC Investigator Remarks:

1/14/14 Chris Lalak from WCHD called and said that this was motor oil from a truck in the parking lot. People at the laundry did the cleanup. According to Chris Lalak, the spill can be closed. They were there for other reasons. NFA dw

Map Identification Number 263 **HYDRO CLEANING SYSTEMS** **Spill Number: 0810846** **Close Date: 02/06/2009**
 41 RELYEA PLACE NEW ROCHELLE, NY TT-Id: 520A-0224-615
 25 BARTELS PLACE

MAP LOCATION INFORMATION
 Site location mapped by: MANUAL MAPPING (3)
 Approximate distance from property: 361 feet to the WSW

ADDRESS CHANGE INFORMATION
 Revised street: NO CHANGE
 Revised zip code: 10801

Source of Spill: COMMERCIAL/INDUSTRIAL Spiller: KEN MCHALE – UNKNOWN Spiller Phone:
 Notifier Type: Other Notifier Name: Notifier Phone:
 Caller Name: Caller Agency: Caller Phone:
 DEC Investigator: jbodee Contact for more spill info: KEN MCHALE Contact Person Phone:

Category: Known petroleum or hazardous material release with minimal potential for fire/explosion (indoors or outdoors), drinking water contamination, or releases to surface waters.
 Class: Willing RP – DEC Field Response – Corrective Action Initiated, Taken Over, or Completed by RP or Other Agency

Spill Date	Date Cleanup Ceased	Cause of Spill	Meets Cleanup Standards		Penalty Recommended	
12/29/2008		HOUSEKEEPING	YES		NO	

Material Spilled	Material Class	Quantity Spilled	Units	Quantity Recovered	Units	Resource(s) Affected
UNKNOWN PETROLEUM	PETROLEUM	0	UNKNOWN	0	UNKNOWN	

Caller Remarks:


Caller states a business is cleaning some machines and the runoff water appears to be tainted with a sheen. Driveway exits onto Bartel place.

DEC Investigator Remarks:

12/29/08 3 pipe from facility drains at curb on Bartle Pl. Runoff from business operation drains from this pipe. Ken says water appears to have sheen and exhibits a petroleum odor. Carlos and Chris, WCHD, to investigate.

Update: Call back from Carlos. Business is not the source of spill. There is a residence between business and Metro North work site. Curbside fill for residence has staining around it that is transferring to the water discharged from the business. Residence is at 25 Bartles Place, owner is Miriam Zucker–Strutin. WCHD attempting to make contact. jc

2/6/09: Small surface spill. Lalak reports clean up was completed. NFA jod

Map Identification Number 264	SHORELINE OIL		Spill Number: 8709425	Close Date: 04/06/1988
	296 HUGENOT ST, REAR OF	NEW ROCHELLE, NY		TT-Id: 520A-0195-798
MAP LOCATION INFORMATION		ADDRESS CHANGE INFORMATION		
Site location mapped by: MANUAL MAPPING (3)		Revised street: 296 HUGUENOT ST		
Approximate distance from property: 401 feet to the NE		Revised zip code: 10801		
Source of Spill: COMMERCIAL/INDUSTRIAL	Spiller: SHORELINE OIL	Spiller Phone: (914) 632-7874		
Notifier Type: Citizen	Notifier Name:	Notifier Phone:		
Caller Name:	Caller Agency:	Caller Phone:		
DEC Investigator: dxtraver	Contact for more spill info:	Contact Person Phone:		

Spill Date	Date Cleanup Ceased	Cause of Spill	Meets Cleanup Standards		Penalty Recommended	
02/03/1988	04/06/1988	TANK OVERFILL	UNKNOWN		NO	
Material Spilled	Material Class	Quantity Spilled	Units	Quantity Recovered	Units	Resource(s) Affected
#2 FUEL OIL	PETROLEUM	0	GALLONS	0	GALLONS	SOIL

Caller Remarks:

OIL INTO PRIVATE DRAIN, TO SUMP, TO SEWER, FROM CAPT. O'CONNOR NFRD (914-654-2215). COMPANY CLEANING UP. DEC TO INVESTIGATE & VERIFY CLEAN UP. N.F.A. SEE UPDATE.

DEC Investigator Remarks:

Prior to Sept, 2004 data translation this spill Lead_DEC Field was TRAVER

// : SITE INSPECT: NO EVIDENCE OF CONTAMINATION FROM OUTSIDE LOCKED GATE. N.F.A. T.D. 05/03/88: NO EVIDENCE OF CONTAMINATION OBSERVED DURING INSPECTION. NFA.

Map Identification Number 265



ROAD

HUGUENOT ST/DIVISION ST

NEW ROCHELLE, NY

Spill Number: 0606187

Close Date: 09/03/2006

TT-Id: 520A-0188-364

MAP LOCATION INFORMATION

Site location mapped by: ADDRESS MATCHING
 Approximate distance from property: 495 feet to the NE

ADDRESS CHANGE INFORMATION

Revised street: NO CHANGE
 Revised zip code: 10801

Source of Spill: COMMERCIAL VEHICLE

Notifier Type: Fire Department

Caller Name:

DEC Investigator: JBODee

Spiller: JEFF CULLEN - GC RELIABLE SERVICE COMPA

Notifier Name:

Caller Agency:

Contact for more spill info: WESTCHESTER FIRE CONTROL

Spiller Phone: (914) 633-2535

Notifier Phone:

Caller Phone:

Contact Person Phone: (914) 231-1905

Category: Known petroleum or hazardous material release with minimal potential for fire/explosion (indoors or outdoors), drinking water contamination, or releases to surface waters.

Class: Willing RP - No DEC Field Response - Corrective Action Initiated or Completed by RP or Other Agency

Spill Date	Date Cleanup Ceased	Cause of Spill	Meets Cleanup Standards		Penalty Recommended	
08/29/2006		EQUIPMENT FAILURE	YES		NO	

Material Spilled	Material Class	Quantity Spilled	Units	Quantity Recovered	Units	Resource(s) Affected
#2 FUEL OIL	PETROLEUM	60.00	GALLONS	0.00	GALLONS	SOIL

Caller Remarks:

SPILL SPANS FOR FIVE BLOCKS BETWEEN THE TWO STREETS GIVEN IN LOCATION: CLEANUP IN PROGRESS: DPW ON SCENE:

DEC Investigator Remarks:

DPW sanded road. No product to recover. jod

Map Identification Number 266 **NAUNA THERESA REST.** **Spill Number: 9711794** **Close Date: 01/21/1998**
 599 MAIN ST NEW ROCHELLE, NY TT-Id: 520A-0197-985

MAP LOCATION INFORMATION
 Site location mapped by: MANUAL MAPPING (4)
 Approximate distance from property: 504 feet to the S

ADDRESS CHANGE INFORMATION
 Revised street: NO CHANGE
 Revised zip code: 10801

Source of Spill: COMMERCIAL VEHICLE Spiller: JOANN – SHORE LINE OIL COMPANY Spiller Phone: (914) 636-7074
 Notifier Type: Responsible Party Notifier Name: NEW ROCHELLE FD Notifier Phone:
 Caller Name: JOANN Caller Agency: SHORE LINE OIL COMPANY Caller Phone: (914) 636-7074
 DEC Investigator: tdghiosa Contact for more spill info: Contact Person Phone:

Category: Known petroleum or hazardous material release with minimal potential for fire/explosion (indoors or outdoors), drinking water contamination, or releases to surface waters.

Class: Willing RP – No DEC Field Response – Corrective Action Initiated or Completed by RP or Other Agency

Spill Date	Date Cleanup Ceased	Cause of Spill	Meets Cleanup Standards	Penalty Recommended
01/21/1998		HUMAN ERROR	YES	NO

Material Spilled	Material Class	Quantity Spilled	Units	Quantity Recovered	Units	Resource(s) Affected
#2 FUEL OIL	PETROLEUM	0	GALLONS	0	GALLONS	SOIL

Caller Remarks:

driver delivered oil to wrong address – rest. never capped fill line – spill into the basement

DEC Investigator Remarks:

Prior to Sept, 2004 data translation this spill Lead_DEC Field was GHIOSAY 01/21/98 SEE SPILL 3 9711809; TRI-STATE HAS BEEN HIRED TO CLEANUP

Administratively Closed. jbo

Map Identification Number 267 **MONA THERESA PIZZA** **Spill Number: 9111511** **Close Date: 03/10/1992**
 599 MAIN STREET NEW ROCHELLE, NY TT-Id: 520A-0195-991

MAP LOCATION INFORMATION

Site location mapped by: MANUAL MAPPING (4)
 Approximate distance from property: 504 feet to the S

ADDRESS CHANGE INFORMATION

Revised street: NO CHANGE
 Revised zip code: 10801

Source of Spill: TANK TRUCK	Spiller: SHORELINE OIL	Spiller Phone:
Notifier Type: Responsible Party	Notifier Name:	Notifier Phone:
Caller Name: RON CINNANTE	Caller Agency: SHORELINE OIL	Caller Phone: () 636-7074
DEC Investigator: tdghiosa	Contact for more spill info:	Contact Person Phone:

Spill Date	Date Cleanup Ceased	Cause of Spill	Meets Cleanup Standards	Penalty Recommended
02/03/1992	02/10/1992	HUMAN ERROR	UNKNOWN	NO

Material Spilled	Material Class	Quantity Spilled	Units	Quantity Recovered	Units	Resource(s) Affected
#2 FUEL OIL	PETROLEUM	62.00	GALLONS	0.00	GALLONS	SOIL

Caller Remarks:

FILLED UNCLOSED ABANDONED FILL LINE (WRONG ADDRESS/NEW DRIVER) SPILL CONTAINED ON CONCRETE FLOOR SHORELINE DID CLEAN UP ODORS SHORELINE CALLED EES TO FINISH CLEAN UP

DEC Investigator Remarks:

Prior to Sept, 2004 data translation this spill Lead_DEC Field was GHIOSAY

Map Identification Number 268 **QUEEN CITY SUPER BUFFET**
 566 MAIN ST

NEW ROCHELLE, NY

Spill Number: 0105975

Close Date: 09/05/2001
 TT-Id: 520A-0193-022

MAP LOCATION INFORMATION
 Site location mapped by: ADDRESS MATCHING
 Approximate distance from property: 512 feet to the SE

ADDRESS CHANGE INFORMATION
 Revised street: NO CHANGE
 Revised zip code: 10801

Source of Spill: COMMERCIAL/INDUSTRIAL
 Notifier Type: Police Department
 Caller Name: SGT FEERY
 DEC Investigator: WCHD

Spiller: QUEEN CITY SUPER BUFFET
 Notifier Name: CITIZEN
 Caller Agency: NEW ROCHELLE PD
 Contact for more spill info:

Spiller Phone:
 Notifier Phone:
 Caller Phone: (914) 654-2229
 Contact Person Phone:

Category: Possible petroleum release with minimal potential for fire/explosion (indoors or outdoors), drinking water contamination, or releases to surface waters, known releases with no potential for damage, or non-petroleum/non-hazardous spills.
 Class: Willing RP - No DEC Field Response - Corrective Action Initiated or Completed by RP or Other Agency


Spill Date	Date Cleanup Ceased	Cause of Spill	Meets Cleanup Standards		Penalty Recommended	
09/04/2001		EQUIPMENT FAILURE	YES		NO	
Material Spilled	Material Class	Quantity Spilled	Units	Quantity Recovered	Units	Resource(s) Affected
RAW SEWAGE	OTHER	0	GALLONS	0	GALLONS	SOIL

Caller Remarks:

PLUMBING PROBLEM - MANAGEMENT PUMPED IT INTO THE STREET - CITIZEN NOTICED THE HUMAN EXCRIMENT AND CALLED THE PD - PD & FD THERE - VINCENT MCCABE ADVISED

DEC Investigator Remarks:

Prior to Sept, 2004 data translation this spill Lead_DEC Field was WCDOH

Map Identification Number 269 **CABLE**
 29 DIVISION STREET

NEW ROCHELLE, NY

Spill Number: 0804961

Close Date: 07/30/2008
 TT-Id: 520A-0221-469

MAP LOCATION INFORMATION
 Site location mapped by: ADDRESS MATCHING
 Approximate distance from property: 512 feet to the NE

ADDRESS CHANGE INFORMATION
 Revised street: NO CHANGE
 Revised zip code: 10801

Source of Spill: COMMERCIAL/INDUSTRIAL Spiller: ERTSDESK – CABLE Spiller Phone:
 Notifier Type: Responsible Party Notifier Name: Notifier Phone:
 Caller Name: Caller Agency: Caller Phone:
 DEC Investigator: jpcummin Contact for more spill info: ERTSDESK Contact Person Phone: (212) 580-8383

Category: Possible petroleum release with minimal potential for fire/explosion (indoors or outdoors), drinking water contamination, or releases to surface waters, known releases with no potential for damage, or non-petroleum/non-hazardous spills.
 Class: Willing RP – No DEC Field Response – Corrective Action Initiated or Completed by RP or Other Agency

Spill Date	Date Cleanup Ceased	Cause of Spill	Meets Cleanup Standards		Penalty Recommended	
07/30/2008		EQUIPMENT FAILURE	YES		NO	

Material Spilled	Material Class	Quantity Spilled		Quantity Recovered		Resource(s) Affected
		Units		Units		
DIELECTRIC FLUID	PETROLEUM	0	GALLONS	0	GALLONS	SOIL

Caller Remarks:

8 OUNCES AND ON GOING AND WONT MAKE 2 HOUR CLEAN UP

DEC Investigator Remarks:

SEE SP: 0804960. --- NFA

Map Identification Number 270 **NEIGHBORS HOUSE** **Spill Number: 9311954** **Close Date: 06/02/1994**
 29 BARTELS PLACE NEW ROCHELLE, NY TT-Id: 520A-0196-104

MAP LOCATION INFORMATION
 Site location mapped by: MANUAL MAPPING (3)
 Approximate distance from property: 535 feet to the WSW

ADDRESS CHANGE INFORMATION
 Revised street: NO CHANGE
 Revised zip code: 10801

Source of Spill: PRIVATE DWELLING Spiller: TRO FUEL CO. Spiller Phone: (914) 632-4293
 Notifier Type: Citizen Notifier Name: Notifier Phone:
 Caller Name: WAYNE WYETTE Caller Agency: CITIZEN Caller Phone: (914) 779-0077
 DEC Investigator: tdghiosa Contact for more spill info: Contact Person Phone:

Category: Known petroleum or hazardous material release with minimal potential for fire/explosion (indoors or outdoors), drinking water contamination, or releases to surface waters.
 Class: Willing RP – DEC Field Response – Corrective Action Initiated, Taken Over, or Completed by RP or Other Agency

Spill Date	Date Cleanup Ceased	Cause of Spill	Meets Cleanup Standards		Penalty Recommended	
01/10/1994	01/14/1994	HUMAN ERROR	UNKNOWN		NO	
Material Spilled	Material Class	Quantity Spilled	Units	Quantity Recovered	Units	Resource(s) Affected
#2 FUEL OIL	PETROLEUM	50.00	GALLONS	0.00	GALLONS	SOIL

Caller Remarks:

DELIVERYMAN DIDN'T STOP WHEN WHISTLE SOUNDED PEOPERTY COVERED WITH OIL CALLER SAYS HE IS CALLING NEWSPAPER HE IS NOT SATISFIED WITH CLEAN UP TRO FUEL WILL BE BACK TO FURTHER CLEAN UP

DEC Investigator Remarks:

Prior to Sept, 2004 data translation this spill Lead_DEC Field was GHIOSAY 06/02/94: SECOND CLEANUP ON 01/14/94.

Map Identification Number 271 **ARIEL CABLE** **Spill Number: 0804960** **Close Date: 08/16/2008**
 19 DIVISION STREET/WASHIN NEW ROCHELLE, NY TT-Id: 520A-0221-548

MAP LOCATION INFORMATION

Site location mapped by: ADDRESS MATCHING
 Approximate distance from property: 544 feet to the ENE

ADDRESS CHANGE INFORMATION

Revised street: 19 DIVISION ST
 Revised zip code: 10801

Source of Spill: COMMERCIAL/INDUSTRIAL Spiller: ERTSDESK – ARIEL CABLE Spiller Phone:
 Notifier Type: Responsible Party Notifier Name: Notifier Phone:
 Caller Name: Caller Agency: Caller Phone:
 DEC Investigator: jbodee Contact for more spill info: ERTSDESK Contact Person Phone: (212) 580-8383

Category: Known petroleum or hazardous material release with minimal potential for fire/explosion (indoors or outdoors), drinking water contamination, or releases to surface waters.

Class: Willing RP – No DEC Field Response – Corrective Action Initiated or Completed by RP or Other Agency

Spill Date	Date Cleanup Ceased	Cause of Spill	Meets Cleanup Standards		Penalty Recommended	
07/30/2008		EQUIPMENT FAILURE	YES		NO	
Material Spilled	Material Class	Quantity Spilled	Units	Quantity Recovered	Units	Resource(s) Affected
DIELECTRIC FLUID	PETROLEUM	0	GALLONS	0	GALLONS	SOIL

Caller Remarks:

6 OUNCES AND ONGOING AND CRW WILL BE ENROUTE

DEC Investigator Remarks:

CONTRACTOR ENROUTE

Map Identification Number 272 **LILLIAN VERNON CORP.** **Spill Number: 9212475** **Close Date: 05/12/2004**
 543 MAIN STREET NEW ROCHELLE, NY TT-Id: 520A-0196-046

MAP LOCATION INFORMATION

Site location mapped by: ADDRESS MATCHING
 Approximate distance from property: 565 feet to the E

ADDRESS CHANGE INFORMATION

Revised street: NO CHANGE
 Revised zip code: 10801

Source of Spill: COMMERCIAL/INDUSTRIAL	Spiller:	Spiller Phone:
Notifier Type: Affected Persons	Notifier Name:	Notifier Phone:
Caller Name: JOSEPH DIMICCO	Caller Agency: LILLIAN VERNON CORP.	Caller Phone: (914) 637-5692
DEC Investigator: tdghiosa	Contact for more spill info:	Contact Person Phone:

Category: Known petroleum or hazardous material release with minimal potential for fire/explosion (indoors or outdoors), drinking water contamination, or releases to surface waters.
 Class: Willing RP – DEC Field Response – Corrective Action Initiated, Taken Over, or Completed by RP or Other Agency

Spill Date	Date Cleanup Ceased	Cause of Spill	PBS # Involved	Meets Cleanup Standards	Penalty Recommended
02/03/1993		EQUIPMENT FAILURE	3-801106	YES	NO

Material Spilled	Material Class	Quantity Spilled	Units	Quantity Recovered	Units	Resource(s) Affected
#2 FUEL OIL	PETROLEUM	0	POUNDS	0	POUNDS	SOIL

Caller Remarks:

FUEL OIL LINE HAS PIN HOLE LEAK DISCOVERED IN EXCAVATION BY EMER.ENVIRO. SERVICE TODAY REMOTE FILL LINE 2 VERY BADLY PITTED AND CORRODED WILL DRILL WELL 2/4/93

DEC Investigator Remarks:

Prior to Sept, 2004 data translation this spill Lead_DEC Field was GHIOSAY 5/18/04: Letter to Geoffrey J. Weir, Bluegill

Realty, LLC, 250 West 30th Street, NY,NY 10001 from Karen Magnuson, WCDOH dated 12May2004. Closure report by Ambient Group has been reviewed. Results of soil and groundwater samples were satisfactory. WCDOH recommends NFA at this time. See also spill #0308082.

Map Identification Number 273 **SPILL NUMBER 9900400** **Spill Number: 9900400** **Close Date: 07/09/1999**
 535 MAIN ST NEW ROCHELLE, NY TT-Id: 520A-0197-993

MAP LOCATION INFORMATION

Site location mapped by: ADDRESS MATCHING
 Approximate distance from property: 629 feet to the E

ADDRESS CHANGE INFORMATION

Revised street: NO CHANGE
 Revised zip code: 10801

Source of Spill: PRIVATE DWELLING Spiller: MR GOLDBERG – MR GOLDBERG Spiller Phone: (212) 370-1333
 Notifier Type: Other Notifier Name: EMPLOYEE Notifier Phone:
 Caller Name: SUZANNE LUGO Caller Agency: TOWN AND COUNTRY OIL Caller Phone: (914) 668-5300
 DEC Investigator: jbodee Contact for more spill info: MR GOLDBERG Contact Person Phone: (212) 370-1333

Category: Known petroleum or hazardous material release with minimal potential for fire/explosion (indoors or outdoors), drinking water contamination, or releases to surface waters.

Class: Willing RP – No DEC Field Response – Corrective Action Initiated or Completed by RP or Other Agency

Spill Date	Date Cleanup Ceased	Cause of Spill	Meets Cleanup Standards	Penalty Recommended
04/08/1999		EQUIPMENT FAILURE	YES	NO

Material Spilled	Material Class	Quantity Spilled	Units	Quantity Recovered	Units	Resource(s) Affected
#2 FUEL OIL	PETROLEUM	1.00	GALLONS	0.00	GALLONS	SOIL

Caller Remarks:

FAULTY VENT ALARM – SPILLED LESS THAN 1 GAL – CLEANED UP – TENANTS STILL COMPLAINING OF ODORS

DEC Investigator Remarks:

Prior to Sept, 2004 data translation this spill Lead_DEC Field was O'DEE 7/9/99 SPILL CLEANED BY TOWN & COUNTRYF OIL. NFA

Map Identification Number 274 **535 MAIN ST ASSOCIATION**
 535 MAIN STREET

NEW ROCHELLE, NY

Spill Number: 9415294

Close Date: 03/03/1995
 TT-Id: 520A-0196-195

MAP LOCATION INFORMATION

Site location mapped by: ADDRESS MATCHING
 Approximate distance from property: 629 feet to the E

ADDRESS CHANGE INFORMATION

Revised street: NO CHANGE
 Revised zip code: 10801

Source of Spill: INSTITUTIONAL, EDUC, GOV, OTHER
 Notifier Type: Responsible Party
 Caller Name: SUSAN FRADY
 DEC Investigator: tdghiosa

Spiller: SAME
 Notifier Name:
 Caller Agency: REGENT OIL
 Contact for more spill info:

Spiller Phone:
 Notifier Phone:
 Caller Phone: (914) 636-6381
 Contact Person Phone:

Category: Possible petroleum release with minimal potential for fire/explosion (indoors or outdoors), drinking water contamination, or releases to surface waters, known releases with no potential for damage, or non-petroleum/non-hazardous spills.
 Class: Willing RP - No DEC Field Response - Corrective Action Initiated or Completed by RP or Other Agency

Spill Date	Date Cleanup Ceased	Cause of Spill	Meets Cleanup Standards	Penalty Recommended
02/17/1995	03/03/1995	HUMAN ERROR	NO	NO


Material Spilled	Material Class	Quantity Spilled	Units	Quantity Recovered	Units	Resource(s) Affected
#2 FUEL OIL	PETROLEUM	2.00	GALLONS	0.00	GALLONS	SOIL

Caller Remarks:

DRIVER DID NOT HEAR VENT ALARM AND OVERFILLED TANK REGENT OIL CLEANED UP

DEC Investigator Remarks:

Prior to Sept, 2004 data translation this spill Lead_DEC Field was GHIOSAY

Map Identification Number 275 **HIGHWAY**
 MAIN ST.& MAPLE AVE.

NEW ROCHELLE, NY

Spill Number: 9010592

Close Date: 01/09/1991
 TT-Id: 520A-0205-743

MAP LOCATION INFORMATION

Site location mapped by: ADDRESS MATCHING
 Approximate distance from property: 693 feet to the S

ADDRESS CHANGE INFORMATION

Revised street: MAIN ST./ MAPLE AVE.
 Revised zip code: 10801

Source of Spill: COMMERCIAL VEHICLE Spiller: ANCHOR MOTOR FREIGHT Spiller Phone: (312) 341-2100
 Notifier Type: Police Department Notifier Name: Notifier Phone:
 Caller Name: HARRIET LAMB Caller Agency: NEW ROCHELLE P.D. Caller Phone: () 632-2000
 DEC Investigator: tdghiosa Contact for more spill info: Contact Person Phone:

Spill Date	Date Cleanup Ceased	Cause of Spill	Meets Cleanup Standards		Penalty Recommended	
01/03/1991	06/18/1953	EQUIPMENT FAILURE	UNKNOWN		NO	
Material Spilled	Material Class	Quantity Spilled	Units	Quantity Recovered	Units	Resource(s) Affected
DIESEL	PETROLEUM	25.00	GALLONS	0.00	GALLONS	SOIL

Caller Remarks:

TRUCK BROKE AXLE DIESEL FUEL WENT ONTO THE STREET NEW ROCHELLE F.D. RESPONDED WITH SORSENTS AND SPILL WAS CONTAINED ANCHOR FREIGHT SENDING PICK UP TRUCK TO PICK UP AND DISPOSE

DEC Investigator Remarks:

Prior to Sept, 2004 data translation this spill Lead_DEC Field was GHIOSAY

Map Identification Number 276 **MANHOLE #4169** **Spill Number: 0405837** **Close Date: 08/27/2004**
 DIVISION ST/STATION PLACE NEW ROCHELLE, NY TT-Id: 520A-0207-641

MAP LOCATION INFORMATION
 Site location mapped by: MANUAL MAPPING (3)
 Approximate distance from property: 707 feet to the N

ADDRESS CHANGE INFORMATION
 Revised street: DIVISION ST / STATION PL
 Revised zip code: NO CHANGE

Source of Spill: UNKNOWN Spiller: ERT DESK - MANHOLE #4169 Spiller Phone: (212) 580-8383
 Notifier Type: Other Notifier Name: LARRY COSTA Notifier Phone: (212) 580-8383
 Caller Name: LARRY COSTA Caller Agency: CON ED Caller Phone: (212) 580-8383
 DEC Investigator: jbodee Contact for more spill info: ERT DESK Contact Person Phone: (212) 580-8383

Category: Known petroleum or hazardous material release with minimal potential for fire/explosion (indoors or outdoors), drinking water contamination, or releases to surface waters.
 Class: Willing RP - No DEC Field Response - Corrective Action Initiated or Completed by RP or Other Agency

Spill Date	Date Cleanup Ceased	Cause of Spill	Meets Cleanup Standards		Penalty Recommended		
08/27/2004		EQUIPMENT FAILURE	YES		NO		
Material Spilled	Material Class	Quantity Spilled	Units	Quantity Recovered	Units	Resource(s) Affected	
UNKNOWN MATERIAL	OTHER	0	UNKNOWN	0	UNKNOWN	SOIL	
UNKNOWN MATERIAL	OTHER	0	GALLONS	0	GALLONS	SOIL	

Caller Remarks:

1 pint of insulatum was spilled.leaking from a primary duct in a manhole.clean up pending sample results

DEC Investigator Remarks:

Prior to Sept, 2004 data translation this spill Lead_DEC Field was O'DEE

Map Identification Number 277



COMMERCIAL PROPERTY
518,522&525 MAIN STREET

NEW ROCHELLE, NY

Spill Number: 0600054

Close Date: 01/13/2011
TT-Id: 520A-0208-182

MAP LOCATION INFORMATION

Site location mapped by: MANUAL MAPPING (3)
Approximate distance from property: 767 feet to the E

ADDRESS CHANGE INFORMATION

Revised street: NO CHANGE
Revised zip code: 10805

Source of Spill: INSTITUTIONAL, EDUC, GOV, OTHER
Notifier Type: Other
Caller Name: CHRIS GABRIEL
DEC Investigator: TDGHIOSA

Spiller: MR SAMUAL GACCIONE - SIMONE CHURCH STREET LL
Notifier Name: CHRIS GABRIEL
Caller Agency: JC BRODRICK & ASSOC
Contact for more spill info: MR SAMUAL GACCIONE
Spiller Phone: (914) 665-5511
Notifier Phone: (631) 584-5492
Caller Phone: (631) 584-5492
Contact Person Phone: (914) 665-5511

Category: Known or probable release, where, without action, there is a potential for a fire/explosion hazard (indoors or outdoors), contamination of drinking water supplies, or significant release to surface waters.
Class: Willing RP - No DEC Field Response - Corrective Action Initiated or Completed by RP or Other Agency

Spill Date	Date Cleanup Ceased	Cause of Spill	Meets Cleanup Standards		Penalty Recommended		
04/03/2006		EQUIPMENT FAILURE	NO		NO		
Material Spilled	Material Class	Quantity Spilled	Units	Quantity Recovered	Units	Resource(s) Affected	
#2 FUEL OIL	PETROLEUM	0	GALLONS	0	GALLONS	SOIL	

Caller Remarks:

CONTAMINATED SOIL AT THIS LOCATION:

DEC Investigator Remarks:

04/04/06: Borings around tank (probabaly 275–550) showed contamination; no known impacts at this time; will report to O'Dee and remove tank as part of property redevelopment.

04/10/06 Report rec'd from JC Broderick & Associates, Inc. A Geo Probe survey was performed in the vicinity of 1 of 2 tanks on the parcel and ZPetroleum conaminationm was present in subsurface soils. Other tank was in an inaccessible location so conditions are unknown there. Report author stated that the property is going to be redeveloped. TG

05/08/06 Letter sent to Samuel Gaccione of the TNS Developement Group requiring that the petroleum impacted soil surrounding the tank be excavated and removed. TG 11/03/10 Bill Shlagetter from Preferred Environmental called and reported that a one thousand gallon tank will be removed beginning on Monday Nov 8, 2010. UST removal report will be submitted. TG 1/12/11 Underground Storage Tank Closure and Spill Remediation Report received from Preferred Environmental (placed on Edocs).

1,000 gallon UST removed along with 146.5 tons of impacted soil.

NFA.

TG

Map Identification Number 278

CONCRETE TO STORM DRAIN

Spill Number: 1109466

Close Date: 10/28/2011



25 LEROY PLACE

NEW ROCHELLE, NY

TT-Id: 520A-0269-994

MAP LOCATION INFORMATION

Site location mapped by: ADDRESS MATCHING
 Approximate distance from property: 821 feet to the ESE

ADDRESS CHANGE INFORMATION

Revised street: NO CHANGE
 Revised zip code: 10805

Source of Spill: COMMERCIAL/INDUSTRIAL
 Notifier Type: Health Department
 Caller Name:
 DEC Investigator: dxtraver

Spiller: ROBERT SCHEPIS – INTERCOUNTY CONTRACTING
 Notifier Name:
 Caller Agency:
 Contact for more spill info: CALLER

Spiller Phone:
 Notifier Phone:
 Caller Phone:
 Contact Person Phone:

Category: Known petroleum or hazardous material release with minimal potential for fire/explosion (indoors or outdoors), drinking water contamination, or releases to surface waters.

Class: Willing RP – DEC Field Response – Corrective Action Initiated, Taken Over, or Completed by RP or Other Agency

Spill Date	Date Cleanup Ceased	Cause of Spill	Meets Cleanup Standards		Penalty Recommended	
10/28/2011		HUMAN ERROR	NO		NO	
Material Spilled	Material Class	Quantity Spilled	Units	Quantity Recovered	Units	Resource(s) Affected
PAINT	OTHER	1.00	GALLONS	0.00	GALLONS	SEWER

Caller Remarks:

Apartment building

DEC Investigator Remarks:

10/28/11– Spill of paint on rooftop entered roof drains to storm drain. Spiller cleaning up paint which was all contained within storm drain. Spoke to Barbara of WCHD. NFA DT

Map Identification Number 279

CAR DEALERSHIP
399 HUGUENOT ST

NEW ROCHELLE, NY

Spill Number: 0811545

Close Date: 01/21/2009
TT-Id: 520A-0227-279

MAP LOCATION INFORMATION

Site location mapped by: ADDRESS MATCHING
Approximate distance from property: 916 feet to the SSW

ADDRESS CHANGE INFORMATION

Revised street: NO CHANGE
Revised zip code: 10801

Source of Spill: COMMERCIAL/INDUSTRIAL
Notifier Type: Other
Caller Name:
DEC Investigator: kabrowne

Spiller: DENISE HEINZINGER – CAR DEALERSHIP
Notifier Name:
Caller Agency:
Contact for more spill info: DENISE HEINZINGER

Spiller Phone:
Notifier Phone:
Caller Phone:
Contact Person Phone:

Category: Known petroleum or hazardous material release with minimal potential for fire/explosion (indoors or outdoors), drinking water contamination, or releases to surface waters.
Class: Unknown RP – DEC Field Response – DEC Corrective Action Required

Spill Date	Date Cleanup Ceased	Cause of Spill	Meets Cleanup Standards		Penalty Recommended	
01/21/2009		EQUIPMENT FAILURE	YES			
Material Spilled	Material Class	Quantity Spilled	Units	Quantity Recovered	Units	Resource(s) Affected
MOTOR OIL	PETROLEUM	0	UNKNOWN	0	UNKNOWN	SOIL, SEWER

Caller Remarks:

Caller states a burst water pipe at an abandoned building caused a washdown of the garage floors creating an oil sheen on the run off water.

DEC Investigator Remarks:

FIRE DEPT. OBSERVED HEAVY SHEEN FLOWING INTO STORM DRAINS. UNABLE TO FIND SHEEN IN STORM DRAINS. FIRE DEPT. TURN OFF WATER THEREFORE SPILL IS STOPPED. WCDOH WILL INVESTIGATE OWNERSHIP OF PROPERTY FOR POSSILBE VIOLATIONS. NFA.

Map Identification Number 280 **PRIVATE RESIDENCE** **Spill Number: 1108145** **Close Date: 01/23/2012**
 31 GROVE AVE NEW ROCHELLE, NY TT-Id: 520A-0266-862

MAP LOCATION INFORMATION

Site location mapped by: ADDRESS MATCHING
 Approximate distance from property: 919 feet to the WNW

ADDRESS CHANGE INFORMATION

Revised street: NO CHANGE
 Revised zip code: 10801

Source of Spill: PRIVATE DWELLING	Spiller: TEODOSIO RESIDENCE – HOMEOWNER	Spiller Phone:
Notifier Type: Other	Notifier Name:	Notifier Phone:
Caller Name:	Caller Agency:	Caller Phone:
DEC Investigator: jbodee	Contact for more spill info: TEODOSIO RESIDENCE	Contact Person Phone: 9146328898

Category: Known or probable release, where, without action, there is a potential for a fire/explosion hazard (indoors or outdoors), contamination of drinking water supplies, or significant release to surface waters.
 Class: Willing RP – DEC Field Response – Corrective Action Initiated, Taken Over, or Completed by RP or Other Agency

Spill Date	Date Cleanup Ceased	Cause of Spill	Meets Cleanup Standards		Penalty Recommended	
09/26/2011		EQUIPMENT FAILURE	NO		NO	

Material Spilled	Material Class	Quantity Spilled	Units	Quantity Recovered	Units	Resource(s) Affected
#2 FUEL OIL	PETROLEUM	100.00	GALLONS	0.00	GALLONS	

Caller Remarks:

100 gal spill due to failure of fittings in basement. Cleanup crew enroute at this time.

DEC Investigator Remarks:

9/26/11 Wayne S, WCDOH, is responding to scene....mm

1/23/12: Northeast Environmental completed clean up. Closure report from HES entered into EDocs. Based upon information provided, no further action is required at this time. jod

Map Identification Number 281 **125** **Spill Number: 0001835** **Close Date: 05/15/2000**
 CENTRE AVE NEW ROCHELLE, NY TT-Id: 520A-0207-185

MAP LOCATION INFORMATION
 Site location mapped by: ADDRESS MATCHING
 Approximate distance from property: 922 feet to the SE

ADDRESS CHANGE INFORMATION
 Revised street: 125 CENTRE AVE
 Revised zip code: 10804

Source of Spill: COMMERCIAL/INDUSTRIAL	Spiller: UNKNOWN - CASTLE OIL	Spiller Phone:
Notifier Type: Fire Department	Notifier Name: NEW ROCHELLE POLICE DEPT	Notifier Phone: (914) 654-2300
Caller Name: OPERATOR 631	Caller Agency: WESTCHESTER FIRE CONTROL	Caller Phone: (914) 593-5901
DEC Investigator: WCHD	Contact for more spill info: OPERATOR 631	Contact Person Phone: (914) 595-5901

Category: Known petroleum or hazardous material release with minimal potential for fire/explosion (indoors or outdoors), drinking water contamination, or releases to surface waters.

Class: Willing RP - No DEC Field Response - Corrective Action Initiated or Completed by RP or Other Agency

Spill Date	Date Cleanup Ceased	Cause of Spill	Meets Cleanup Standards		Penalty Recommended	
05/12/2000		TANK OVERFILL	YES		NO	

Material Spilled	Material Class	Quantity Spilled	Units	Quantity Recovered	Units	Resource(s) Affected
#2 FUEL OIL	PETROLEUM	10.00	GALLONS	10.00	GALLONS	SOIL


Caller Remarks:

TANK OVER FILL AT THIS LOCATION. 10 GALLONS SPILLED AND THE SPILL WAS CLEANED UP BY THE FIRE DEPT. THE SPILL IS AT THE CHURCH BLESSED SACRMENT CHURCH. BABR MCDONALD FROM COUNTY HEATH DEPT. 637-4890 WAS CALLED TO THE SCENE ALSO.

DEC Investigator Remarks: DEC INVESTIGATOR REMARKS NOT AVAILABLE FOR THIS SPILL ACCORDING TO THE LAST UPDATE.

The following DEC Investigator Remarks were available prior to 1/1/2002:

05/15/2000 PER B. MCDONALD (WCHD); DELIVERY INTO UNUSED FILLPORT. CASTLE OIL CLEANED UP SPILL. NO PRODUCT REACHED STORM DRAINS. NFA

Map Identification Number 282 **DOLLAR BEST**
 506 MAIN ST

NEW ROCHELLE, NY

Spill Number: 1304701

Close Date: 10/10/2013
 TT-Id: 520A-0290-299

MAP LOCATION INFORMATION
 Site location mapped by: MANUAL MAPPING (3)
 Approximate distance from property: 974 feet to the E

ADDRESS CHANGE INFORMATION
 Revised street: NO CHANGE
 Revised zip code: 10801

Source of Spill: COMMERCIAL/INDUSTRIAL
 Notifier Type: Other
 Caller Name:
 DEC Investigator: TDGHIOSA

Spiller: BUSINESS
 Notifier Name:
 Caller Agency:
 Contact for more spill info: ROD LEARNER

Spiller Phone:
 Notifier Phone:
 Caller Phone:
 Contact Person Phone: (561) 900-6663

Category: Possible petroleum release with minimal potential for fire/explosion (indoors or outdoors), drinking water contamination, or releases to surface waters, known releases with no potential for damage, or non-petroleum/non-hazardous spills.
 Class: Willing RP - No DEC Field Response - Corrective Action Initiated or Completed by RP or Other Agency

Spill Date	Date Cleanup Ceased	Cause of Spill	Meets Cleanup Standards		Penalty Recommended	
07/30/2013		EQUIPMENT FAILURE	NO		NO	

Material Spilled	Material Class	Quantity Spilled	Units	Quantity Recovered	Units	Resource(s) Affected
#2 FUEL OIL	PETROLEUM	0	UNKNOWN	0	UNKNOWN	SOIL

Caller Remarks:

cleanup pending - tank in back alleyway

DEC Investigator Remarks:

7-30-13 Spoke with Rod. He is awaiting a proposal from Northeast. jc 10/10/13 Northeast Environmental reported that they excavated and removed the tank along with 97.54 tons of contaminated soil. Post excavation soil sample results had a few compounds above DEC soil guidance values.

NFA. TG

Map Identification Number 283 **APT BLDG**
 130 CENTER AVE

NEW ROCHELLE, NY

Spill Number: 0811808

Close Date: 10/07/2009
 TT-Id: 520A-0228-461

MAP LOCATION INFORMATION
 Site location mapped by: ADDRESS MATCHING
 Approximate distance from property: 983 feet to the SE

ADDRESS CHANGE INFORMATION
 Revised street: 130 CENTRE AVE
 Revised zip code: 10805

Source of Spill: PRIVATE DWELLING
 Notifier Type: Health Department
 Caller Name:
 DEC Investigator: JKOMARA

Spiller: BAY PORT FUEL
 Notifier Name:
 Caller Agency:
 Contact for more spill info: CHRIS LALAK

Spiller Phone:
 Notifier Phone:
 Caller Phone:
 Contact Person Phone: (914) 813-5164

Category: Known petroleum or hazardous material release with minimal potential for fire/explosion (indoors or outdoors), drinking water contamination, or releases to surface waters.
 Class: Willing RP – DEC Field Response – Corrective Action Initiated, Taken Over, or Completed by RP or Other Agency

Spill Date	Date Cleanup Ceased	Cause of Spill	Meets Cleanup Standards		Penalty Recommended	
01/28/2009		HUMAN ERROR	NO		NO	


Material Spilled	Material Class	Quantity Spilled	Units	Quantity Recovered	Units	Resource(s) Affected
#2 FUEL OIL	PETROLEUM	5.00	GALLONS	0.00	GALLONS	SEWER

Caller Remarks:

CALLER STATES THAT DURING A DELIVERY 5 GALLONS WAS SPILLED TO CONCRETE AND WASHED INTO THE STORM DRAIN DUE TO HEAVY RAIN. CLEAN UP IS PENDING.

DEC Investigator Remarks:

1-29-09: V.Mc.^ Chriss/WCHD: Fuel comp. on site doing clean up now. Chris to re-inspect site this P.M. Chris to callbk. w/update by end of day.

Map Identification Number 284 **SPILL NUMBER 9614342**
 BADEAU PLACE & UNION AVEN

NEW ROCHELLE, NY

Spill Number: 9614342

Close Date: 03/11/1997
 TT-Id: 520A-0196-391

MAP LOCATION INFORMATION
 Site location mapped by: ADDRESS MATCHING
 Approximate distance from property: 985 feet to the NW

ADDRESS CHANGE INFORMATION
 Revised street: BADEAU PL / UNION AVE
 Revised zip code: 10801

Source of Spill: COMMERCIAL/INDUSTRIAL Spiller: LISA PRIMEGGIA – CON EDISON Spiller Phone: (212) 580-6763
 Notifier Type: Responsible Party Notifier Name: MR DELAHOZ Notifier Phone: (914) 925-6205
 Caller Name: LISA PRIMEGGIA Caller Agency: CON EDISON Caller Phone: (212) 580-6763
 DEC Investigator: tdghiosa Contact for more spill info: Contact Person Phone:

Category: Known petroleum or hazardous material release with minimal potential for fire/explosion (indoors or outdoors), drinking water contamination, or releases to surface waters.
 Class: Willing RP – No DEC Field Response – Corrective Action Initiated or Completed by RP or Other Agency

Spill Date	Date Cleanup Ceased	Cause of Spill	Meets Cleanup Standards		Penalty Recommended	
03/11/1997		EQUIPMENT FAILURE	YES		NO	

Material Spilled	Material Class	Quantity Spilled		Quantity Recovered		Resource(s) Affected
		Units		Units		
TRANSFORMER OIL	PETROLEUM	1.00	GALLONS	1.00	GALLONS	SOIL

Caller Remarks:
 FOUND STAIN ON SOIL UNDER TRANSFORMER. POLE P-2. NON-PCB. BEING CLEANED UP. TRANSFORMER TO BE REPAIRED/REPLACED AS NECESSARY.

DEC Investigator Remarks:
 Prior to Sept, 2004 data translation this spill Lead_DEC Field was GHIOSAY

Map Identification Number 285 **CARUSO RESIDENCE** **Spill Number: 0912309** **Close Date: 04/23/2010**
 1 BADEAU PLACE NEW ROCHELLE, NY TT-Id: 520A-0251-142

MAP LOCATION INFORMATION: Site location mapped by: MANUAL MAPPING (3) Approximate distance from property: 991 feet to the NW
 ADDRESS CHANGE INFORMATION: Revised street: NO CHANGE Revised zip code: 10801

Source of Spill: PRIVATE DWELLING Spiller: MARVIN DIAZ – HOMEOWNER Spiller Phone:
 Notifier Type: Other Notifier Name: Notifier Phone:
 Caller Name: Caller Agency: Caller Phone:
 DEC Investigator: TDGHIOSA Contact for more spill info: MARVIN DIAZ Contact Person Phone:

Category: Known petroleum or hazardous material release with minimal potential for fire/explosion (indoors or outdoors), drinking water contamination, or releases to surface waters.
 Class: Willing RP – No DEC Field Response – Corrective Action Initiated or Completed by RP or Other Agency


Spill Date	Date Cleanup Ceased	Cause of Spill	Meets Cleanup Standards		Penalty Recommended	
02/24/2010		EQUIPMENT FAILURE	NO		NO	
Material Spilled	Material Class	Quantity Spilled	Units	Quantity Recovered	Units	Resource(s) Affected
#2 FUEL OIL	PETROLEUM	0	UNKNOWN	0	UNKNOWN	SOIL

Caller Remarks:

SPILL TO SOIL, CLEANUP PENDING.

DEC Investigator Remarks:

2/25/10 550 UST being removed, holes found, waiting for insurance company to determine coverage before job is finished...mm
 3/17/10 Castlton Environmental reported that they excavated and removed one 550 gallon tank along with 9.05 tons of petroleum impacted soil. Post excavation TAGM soil sampling results are below DEC guidance values. NFA TG

Map Identification Number 286 **COMMUNITY MANAGEMENT BLDG**
 3545 MAPLE AVE.

NEW ROCHELLE, NY

Spill Number: 9105194

Close Date: 08/26/1991
 TT-Id: 520A-0195-962

MAP LOCATION INFORMATION

Site location mapped by: ADDRESS MATCHING
 Approximate distance from property: 1015 feet to the S

ADDRESS CHANGE INFORMATION

Revised street: 35 MAPLE AVE
 Revised zip code: 10801

Source of Spill: TANK TRUCK
 Notifier Type: Responsible Party
 Caller Name: EDWARD DAVIS
 DEC Investigator: tdghiosa

Spiller: ORIGINAL CONSUMERS OIL
 Notifier Name:
 Caller Agency: ORIGINAL CONSUMERS OIL
 Contact for more spill info:

Spiller Phone:
 Notifier Phone:
 Caller Phone: (212) 893-3200
 Contact Person Phone:

Spill Date	Date Cleanup Ceased	Cause of Spill	Meets Cleanup Standards		Penalty Recommended	
08/14/1991	06/18/1953	HUMAN ERROR	UNKNOWN		NO	
Material Spilled	Material Class	Quantity Spilled	Units	Quantity Recovered	Units	Resource(s) Affected
#2 FUEL OIL	PETROLEUM	1.00	GALLONS	0.00	GALLONS	SOIL

Caller Remarks:

HOSE WAS DISCONNECTED BEFORE EMPTIED SPEEDI-DRY APPLIED SPOKE WITH ED DAVIS HAS BEEN CLEANED UP BY SPILLER

DEC Investigator Remarks:

Prior to Sept, 2004 data translation this spill Lead_DEC Field was GHIOSAY

Map Identification Number 287 **BLESSED SACRAMENT SCHOOL** **Spill Number: 9111148** **Close Date: 03/17/1992**
 24 MAPLE AVE. NEW ROCHELLE, NY TT-Id: 520A-0195-144

MAP LOCATION INFORMATION

Site location mapped by: ADDRESS MATCHING
 Approximate distance from property: 1026 feet to the SSE

ADDRESS CHANGE INFORMATION

Revised street: NO CHANGE
 Revised zip code: 10801

Source of Spill: INSTITUTIONAL, EDUC, GOV, OTHER	Spiller: SAME	Spiller Phone:
Notifier Type: Other	Notifier Name:	Notifier Phone:
Caller Name: TOM CONNERY	Caller Agency: CASTLE OIL	Caller Phone: (212) 823-8800
DEC Investigator: WCHD	Contact for more spill info:	Contact Person Phone:

Spill Date	Date Cleanup Ceased	Cause of Spill	Meets Cleanup Standards		Penalty Recommended	
01/29/1992	02/05/1992	EQUIPMENT FAILURE	UNKNOWN		NO	

Material Spilled	Material Class	Quantity Spilled	Units	Quantity Recovered	Units	Resource(s) Affected
#2 FUEL OIL	PETROLEUM	0	UNKNOWN	0	UNKNOWN	SOIL

Caller Remarks:

OIL DISCOVERED SEEPING OUT OF GROUND/BLACKTOP WALKWAY (BETWEEN SCHOOL AND BEAUTY SALON) SUSPECT BROKEN RETURN LINE APPROX 30' FROM TANK TO BURNER - 2K TANK AL EASTMAN TO EIR CASTLE OIL CREW ENROUTE

DEC Investigator Remarks: NO DEC INVESTIGATOR REMARKS GIVEN FOR THIS SPILL.

Map Identification Number 288 **BLESSED SACREMENT SCHOOL**
 24 MAPLE AVE.

NEW ROCHELLE, NY

Spill Number: 9008354

Close Date: 11/26/1990
 TT-Id: 520A-0195-056

MAP LOCATION INFORMATION

Site location mapped by: ADDRESS MATCHING
 Approximate distance from property: 1026 feet to the SSE

ADDRESS CHANGE INFORMATION

Revised street: NO CHANGE
 Revised zip code: 10801

Source of Spill: INSTITUTIONAL, EDUC, GOV, OTHER
 Notifier Type: Fire Department
 Caller Name: WILLIAM STONE
 DEC Investigator: tdghiosa

Spiller: CASTLE FUEL
 Notifier Name:
 Caller Agency: NEW ROCHELLE FD
 Contact for more spill info:

Spiller Phone: (212) 823-8800
 Notifier Phone:
 Caller Phone: (914) 632-6701
 Contact Person Phone:

Spill Date	Date Cleanup Ceased	Cause of Spill	Meets Cleanup Standards	Penalty Recommended
10/30/1990	10/31/1990	EQUIPMENT FAILURE	UNKNOWN	NO

Material Spilled	Material Class	Quantity Spilled	Units	Quantity Recovered	Units	Resource(s) Affected
#2 FUEL OIL	PETROLEUM	50.00	GALLONS	0.00	GALLONS	SOIL

Caller Remarks:

PIPE BURST DURING DELIVERY WC FIRE CONTROL ON SCENE ABSORBANT PADS HAVE BEEN PUT DOWN CHIEF MCCAFFREY CONTACTED BUT HE WASN'T ON SCENE HAS NO INFO.

DEC Investigator Remarks:

Prior to Sept, 2004 data translation this spill Lead_DEC Field was GHIOSAY

Map Identification Number 289 **COMMERCIAL MACHINE SHOP**
 10-12 PINE COURT

NEW ROCHELLE, NY

Spill Number: 0804532

Close Date: 09/26/2008
 TT-Id: 520A-0221-466

MAP LOCATION INFORMATION

Site location mapped by: MANUAL MAPPING (3)
 Approximate distance from property: 1026 feet to the SW

ADDRESS CHANGE INFORMATION

Revised street: NO CHANGE
 Revised zip code: 10801

Source of Spill: COMMERCIAL/INDUSTRIAL	Spiller: MICHEAL – COMMERCIAL MACHINE SHOP	Spiller Phone:
Notifier Type: Other	Notifier Name:	Notifier Phone:
Caller Name:	Caller Agency:	Caller Phone:
DEC Investigator: TDGHIOSA	Contact for more spill info: MICHEAL	Contact Person Phone: (845) 561-1512

Category: Known petroleum or hazardous material release with minimal potential for fire/explosion (indoors or outdoors), drinking water contamination, or releases to surface waters.

Class: Willing RP – DEC Field Response – Corrective Action Initiated, Taken Over, or Completed by RP or Other Agency

Spill Date	Date Cleanup Ceased	Cause of Spill	Meets Cleanup Standards		Penalty Recommended	
07/21/2008		EQUIPMENT FAILURE	NO		NO	

Material Spilled	Material Class	Quantity Spilled		Quantity Recovered		Resource(s) Affected
		Units		Units		
#2 FUEL OIL	PETROLEUM	0	GALLONS	0	GALLONS	SOIL

Caller Remarks:


SOIL BORINGS SHOWED CONTAMINATED SHOP

DEC Investigator Remarks:

08/01/08 Conklin Services & Construction submitted a Limited Subsurface Investigation Report. Four geoprobe borings were placed around an abandoned tank. Slight soil contamination exists in borings 1 and 2, however the levels are below DEC TAGM guidance values.

NFA

TG

Map Identification Number 290 **SPILL NUMBER 0109254**
 40 WARREN ST

NEW ROCHELLE, NY **Spill Number: 0109254** **Close Date: 12/19/2001**
 TT-Id: 520A-0192-846

MAP LOCATION INFORMATION
 Site location mapped by: ADDRESS MATCHING
 Approximate distance from property: 1051 feet to the WNW

ADDRESS CHANGE INFORMATION
 Revised street: NO CHANGE
 Revised zip code: 10801

Source of Spill: PRIVATE DWELLING Spiller: ROBISON OIL Spiller Phone:
 Notifier Type: Responsible Party Notifier Name: Notifier Phone:
 Caller Name: ED ALLAN Caller Agency: ROBISON OIL Caller Phone: (914) 345-5700
 DEC Investigator: jghardy Contact for more spill info: MALLARDI RES Contact Person Phone: (914) 636-7448

Category: Known petroleum or hazardous material release with minimal potential for fire/explosion (indoors or outdoors), drinking water contamination, or releases to surface waters.
 Class: Willing RP – No DEC Field Response – Corrective Action Initiated or Completed by RP or Other Agency

Spill Date	Date Cleanup Ceased	Cause of Spill	Meets Cleanup Standards		Penalty Recommended	
12/19/2001		TANK OVERFILL	YES		NO	

Material Spilled	Material Class	Quantity Spilled	Units	Quantity Recovered	Units	Resource(s) Affected
#2 FUEL OIL	PETROLEUM	2.00	GALLONS	0.00	GALLONS	SOIL

Caller Remarks:

DRIVER OVERFILLED TANK – SPILL CONTAINED WITH PADS – CLEAN UP CREW ENROUTE

DEC Investigator Remarks:

Prior to Sept, 2004 data translation this spill Lead_DEC Field was HARDY

Map Identification Number 291 **RESIDENCE** **Spill Number: 9609269** **Close Date: 10/24/1996**
 18 BADEAU PLACE NEW ROCHELLE, NY TT-Id: 520A-0195-577

MAP LOCATION INFORMATION
 Site location mapped by: ADDRESS MATCHING
 Approximate distance from property: 1068 feet to the NW

ADDRESS CHANGE INFORMATION
 Revised street: NO CHANGE
 Revised zip code: 10801

Source of Spill: PRIVATE DWELLING Spiller: JULIO VALER Spiller Phone: (914) 636-8917
 Notifier Type: Other Notifier Name: RICHARD DRACH Notifier Phone: (914) 636-7074
 Caller Name: JOANNE DEVITO Caller Agency: SHORELINE OIL Caller Phone: (914) 636-7074
 DEC Investigator: tdghiosa Contact for more spill info: JULIO VALER Contact Person Phone: (914) 636-8917

Category: Known petroleum or hazardous material release with minimal potential for fire/explosion (indoors or outdoors), drinking water contamination, or releases to surface waters.
 Class: Willing RP – No DEC Field Response – Corrective Action Initiated or Completed by RP or Other Agency

Spill Date	Date Cleanup Ceased	Cause of Spill	Meets Cleanup Standards		Penalty Recommended	
10/24/1996		TANK OVERFILL	YES		NO	
Material Spilled	Material Class	Quantity Spilled	Units	Quantity Recovered	Units	Resource(s) Affected
#2 FUEL OIL	PETROLEUM	5.00	GALLONS	5.00	GALLONS	SOIL

Caller Remarks:

CUSTOMER ORDERED TOO MUCH OIL. SPILLED ONTO BLACKTOP DRIVEWAY. CLEANED UP.

DEC Investigator Remarks:

Prior to Sept, 2004 data translation this spill Lead_DEC Field was GHIOSAY

Map Identification Number 292 **PAVEMENT** **Spill Number: 1203965** **Close Date: 07/23/2012**
 41 LAWTON STREET NEW ROCHELLE, NY TT-Id: 520A-0276-409

MAP LOCATION INFORMATION
 Site location mapped by: MANUAL MAPPING (3)
 Approximate distance from property: 1080 feet to the NE

ADDRESS CHANGE INFORMATION
 Revised street: NO CHANGE
 Revised zip code: 10801

Source of Spill: COMMERCIAL VEHICLE Spiller: BADGE 620 – UNKNOWN Spiller Phone:
 Notifier Type: Other Notifier Name: Notifier Phone:
 Caller Name: Caller Agency: Caller Phone:
 DEC Investigator: JPCUMMIN Contact for more spill info: BADGE 620 Contact Person Phone: (914) 231-1905

Category: Possible petroleum release with minimal potential for fire/explosion (indoors or outdoors), drinking water contamination, or releases to surface waters, known releases with no potential for damage, or non-petroleum/non-hazardous spills.
 Class: Willing RP – No DEC Field Response – Corrective Action Initiated or Completed by RP or Other Agency

Spill Date	Date Cleanup Ceased	Cause of Spill	Meets Cleanup Standards		Penalty Recommended	
07/23/2012		EQUIPMENT FAILURE	NO		NO	
Material Spilled	Material Class	Quantity Spilled	Units	Quantity Recovered	Units	Resource(s) Affected
HYDRAULIC OIL	PETROLEUM	5.00	GALLONS	0.00	GALLONS	

Caller Remarks:

Possibly from garbage truck. Fire Dept. Clean up.

DEC Investigator Remarks:

7-23-12 FD cleaned up. jc

Map Identification Number 293 **PRIVATE RESD** **Spill Number: 1207003** **Close Date: 10/16/2012**
 48 WARREN ST NEW ROCHELLE, NY TT-Id: 520A-0278-918

MAP LOCATION INFORMATION
 Site location mapped by: ADDRESS MATCHING
 Approximate distance from property: 1104 feet to the WNW

ADDRESS CHANGE INFORMATION
 Revised street: NO CHANGE
 Revised zip code: 10801

Source of Spill: PRIVATE DWELLING Spiller: MIKE BOUTON – ROBISON OIL Spiller Phone:
 Notifier Type: Other Notifier Name: Notifier Phone:
 Caller Name: Caller Agency: Caller Phone:
 DEC Investigator: dxtraver Contact for more spill info: MIKE BOUTON Contact Person Phone: (914) 847-0292

Category: Possible petroleum release with minimal potential for fire/explosion (indoors or outdoors), drinking water contamination, or releases to surface waters, known releases with no potential for damage, or non-petroleum/non-hazardous spills.
 Class: Willing RP – No DEC Field Response – Corrective Action Initiated or Completed by RP or Other Agency

Spill Date	Date Cleanup Ceased	Cause of Spill	Meets Cleanup Standards		Penalty Recommended	
10/16/2012		HUMAN ERROR	YES			
Material Spilled	Material Class	Quantity Spilled	Units	Quantity Recovered	Units	Resource(s) Affected
#2 FUEL OIL	PETROLEUM	2.00	GALLONS	0.00	GALLONS	

Caller Remarks:

Overfill spilled onto concrete. Cleanup is underway.

DEC Investigator Remarks:

10/16/12- Spoke to Mike Bouton. Came out vent pipe to concrete. No soil impacted. Cleaned up with pads and spedidry. NFA DT

Map Identification Number 294 **APARTMENT BUILDING**
 650 MAIN STREET

NEW ROCHELLE, NY

Spill Number: 1010440

Close Date: 01/06/2011
 TT-Id: 520A-0258-916

MAP LOCATION INFORMATION
 Site location mapped by: ADDRESS MATCHING
 Approximate distance from property: 1150 feet to the SSW

ADDRESS CHANGE INFORMATION
 Revised street: 650 MAIN ST
 Revised zip code: 10801

Source of Spill: COMMERCIAL/INDUSTRIAL
 Notifier Type: Other
 Caller Name:
 DEC Investigator: dxtraver

Spiller: SUPERINTENDENT-RAUL - PROPERTY OWNER
 Notifier Name:
 Caller Agency:
 Contact for more spill info: MILLIE LOPEZ

Spiller Phone:
 Notifier Phone:
 Caller Phone:
 Contact Person Phone:

Category: Possible petroleum release with minimal potential for fire/explosion (indoors or outdoors), drinking water contamination, or releases to surface waters, known releases with no potential for damage, or non-petroleum/non-hazardous spills.
 Class: Willing RP - No DEC Field Response - Corrective Action Initiated or Completed by RP or Other Agency


Spill Date	Date Cleanup Ceased	Cause of Spill	Meets Cleanup Standards		Penalty Recommended	
01/06/2011		EQUIPMENT FAILURE	YES			
Material Spilled	Material Class	Quantity Spilled	Units	Quantity Recovered	Units	Resource(s) Affected
#4 FUEL OIL	PETROLEUM	10.00	GALLONS	0.00	GALLONS	

Caller Remarks:

10 GALLONS TO CONCRETE, CLEANUP IN PROGRESS.

DEC Investigator Remarks:

Spoke to caller, Millie of Castle Oil. She reports tank overfill caused spill on outside to concrete and some soil. Cleanup is underway and will be completed today. NFA DT 1/6/11

Map Identification Number 295 **COMMERCIAL PROP**
 415 HUGUENOT STREET

NEW ROCHELLE, NY

Spill Number: 0713697

Close Date: 05/13/2008
 TT-Id: 520A-0216-739

MAP LOCATION INFORMATION
 Site location mapped by: ADDRESS MATCHING
 Approximate distance from property: 1167 feet to the SSW

ADDRESS CHANGE INFORMATION
 Revised street: NO CHANGE
 Revised zip code: 10801

Source of Spill: COMMERCIAL/INDUSTRIAL	Spiller: ROBERT EGAN – COMMERCIAL PROP	Spiller Phone:
Notifier Type: Responsible Party	Notifier Name:	Notifier Phone:
Caller Name:	Caller Agency:	Caller Phone:
DEC Investigator: TDGHIOSA	Contact for more spill info: ROBERT EGAN	Contact Person Phone: (914) 664-1667

Category: Known petroleum or hazardous material release with minimal potential for fire/explosion (indoors or outdoors), drinking water contamination, or releases to surface waters.

Class: Willing RP – No DEC Field Response – Corrective Action Initiated or Completed by RP or Other Agency

Spill Date	Date Cleanup Ceased	Cause of Spill	Meets Cleanup Standards		Penalty Recommended	
03/27/2008		EQUIPMENT FAILURE	NO		NO	

Material Spilled	Material Class	Quantity Spilled		Quantity Recovered		Resource(s) Affected
		Units		Units		
#2 FUEL OIL	PETROLEUM	0	GALLONS	0	GALLONS	SOIL

TANK TEST INFORMATION

Tank Number	Tank Size	Tank Test Method	Leak Rate	Gross Leak or Failure
	1000	Unknown	0.00	UNKNOWN

Caller Remarks:

holes in tank and contaminated soil

DEC Investigator Remarks:

05/07/08 Northeast Environmental reported that they excavated and removed the tank along with 220.52 tons of petroleum contaminated soil. Post excavation soil sample results were below DEC guidance values.

NFA

TG

Map Identification Number 296 **PROFESSIONAL BUILDING COP**
 421 HUGUENOT STREET

NEW ROCHELLE, NY

Spill Number: 0711337

Close Date: 06/24/2008
 TT-Id: 520A-0211-658

MAP LOCATION INFORMATION

Site location mapped by: ADDRESS MATCHING
 Approximate distance from property: 1175 feet to the SSW

ADDRESS CHANGE INFORMATION

Revised street: NO CHANGE
 Revised zip code: 10801

Source of Spill: COMMERCIAL/INDUSTRIAL	Spiller: GERRY – PROFESSIONAL BUILDING COP	Spiller Phone: (914) 632-3400
Notifier Type: Other	Notifier Name:	Notifier Phone:
Caller Name:	Caller Agency:	Caller Phone:
DEC Investigator: WCHD	Contact for more spill info: GERRY	Contact Person Phone: (914) 632-3400

Category: Known petroleum or hazardous material release with minimal potential for fire/explosion (indoors or outdoors), drinking water contamination, or releases to surface waters.
 Class: Willing RP – DEC Field Response – Corrective Action Initiated, Taken Over, or Completed by RP or Other Agency

Spill Date	Date Cleanup Ceased	Cause of Spill	Meets Cleanup Standards		Penalty Recommended	
01/28/2008		EQUIPMENT FAILURE	YES		NO	

Material Spilled	Material Class	Quantity Spilled	Units	Quantity Recovered	Units	Resource(s) Affected
#2 FUEL OIL	PETROLEUM	0	GALLONS	0	GALLONS	SOIL

TANK TEST INFORMATION

Tank Number	Tank Size	Tank Test Method	Leak Rate	Gross Leak or Failure
	3000	Unknown	0.00	UNKNOWN

Caller Remarks:

HOLES AND CONTAMINATED SOIL

DEC Investigator Remarks:

Spoke to Gerry. Danielle Jackson of WCHD may be handling. WCHD to inspect today.

06/24/08 Wayne Schneider WCHD reported 421 Huguenot St, New Rochelle – leaking tank. Contaminated soil remediated. See attached NFA TG

Map Identification Number 297 **METRO NORTH TRAIN STATION**
 NEW HAVEN LINE &R/R PLAZA

NEW ROCHELLE, NY

Spill Number: 8903573

Close Date: 07/19/1989
 TT-Id: 520A-0196-521

MAP LOCATION INFORMATION

Site location mapped by: MANUAL MAPPING (2)
 Approximate distance from property: 1179 feet to the N

ADDRESS CHANGE INFORMATION

Revised street: NEW HAVEN LINE /R/R PLAZA
 Revised zip code: 10801

Source of Spill: RAILROAD CAR
 Notifier Type: Affected Persons
 Caller Name: JOE STREANY
 DEC Investigator: tdghiosa

Spiller: METRO NORTH TRAIN STATION
 Notifier Name:
 Caller Agency: METRO NORTH COMM R/R
 Contact for more spill info:

Spiller Phone:
 Notifier Phone:
 Caller Phone: (212) 340-2096
 Contact Person Phone:

Spill Date	Date Cleanup Ceased	Cause of Spill	Meets Cleanup Standards	Penalty Recommended
07/10/1989	07/10/1989	VANDALISM	UNKNOWN	NO


Material Spilled	Material Class	Quantity Spilled	Units	Quantity Recovered	Units	Resource(s) Affected
PCB OIL	PETROLEUM	1.00	GALLONS	0.00	GALLONS	SOIL

Caller Remarks:

SOMEONE PUT STEEL BAR ON TRACK. TRAIN HIT BAR, PUNCTURED SMALL HOLE IN TRANFORMER. CAR #8669, EMPLOYEE WALKED TRACK. CLEAN UP IN PROGRESS. WCHD WILL INVESTIGATE, AMER. ENV. TECH, RCIHFIELD CT, NFA

DEC Investigator Remarks:

Prior to Sept, 2004 data translation this spill Lead_DEC Field was TODD GHIOSAY

Map Identification Number 298 **LORDAE PROPERTIES - UST**
 484 MAIN ST

NEW ROCHELLE, NY

Spill Number: 1311131

Close Date: 09/23/2014
 TT-Id: 520A-0296-827

MAP LOCATION INFORMATION

Site location mapped by: MANUAL MAPPING (3)
 Approximate distance from property: 1245 feet to the ENE

ADDRESS CHANGE INFORMATION

Revised street: NO CHANGE
 Revised zip code: 10801

Source of Spill: COMMERCIAL/INDUSTRIAL	Spiller: TOM FITZGIBBONS – LORDAE PROPERTIES	Spiller Phone:
Notifier Type: Other	Notifier Name:	Notifier Phone:
Caller Name:	Caller Agency:	Caller Phone:
DEC Investigator: JBODEE	Contact for more spill info: TOM FITZGIBBONS	Contact Person Phone: (914) 762-8300

Category: Known or probable release, where, without action, there is a potential for a fire/explosion hazard (indoors or outdoors), contamination of drinking water supplies, or significant release to surface waters.
 Class: Willing RP – DEC Field Response – Corrective Action Initiated, Taken Over, or Completed by RP or Other Agency

Spill Date	Date Cleanup Ceased	Cause of Spill	Meets Cleanup Standards		Penalty Recommended	
02/26/2014		EQUIPMENT FAILURE	YES		NO	

Material Spilled	Material Class	Quantity Spilled		Quantity Recovered		Resource(s) Affected
		Units		Units		
#2 FUEL OIL	PETROLEUM	0	UNKNOWN	0	UNKNOWN	SOIL, GROUNDWATER

Caller Remarks:

Oil spilled to soil. Envirostar has been hired for clean up.

DEC Investigator Remarks:

Caller was onsite to remove contaminated soils and discovered a 1K fuel oil tank. A permit was filed with the Town. Tank and remaining soils will be removed tomorrow....mm

3/04/14: Update received via email from Envirostar: We were hired to do a clean up here ~ We started the clean up and found an out of service tank. The work is behind the building at 484 Main Street in New Rochelle in a parking lot at the corner of Main Street and North Ave. We are working for: Lordae Property Management, 78 North State Road, Briarcliff Manor

Contact: Tom Fitzgibbons 914-762-8300

We have taken 8 containers of contaminated soil so far- We have a sample against the property line that I will forward to you once it is analyzed. jod

3/18/14: Sample result and photos entered into Edocs. Message from Envirostar:

Attached are pictures of the excavation and the sample that was drawn from against the neighbors wall ~ We took a total of 9 containers of contaminated ~ and backfilled the hole. I am waiting for samples from the other 3 walls and base and will forward them to you when they are available. I am curious if you are going to require additional excavation from the neighboring property.

* VOCs along the property line are over CP-51 Guidance. In one of the photographs received, there does appear to be ground water in the excavation. Message sent to Envirostar asking if a ground water sample was taken. jod

3/25/14: Envirostar is contacting Gallinger Environmental to do geo-probe work and ground water sampling. jod

5/28/14: Message from Tim Bishop at HES. He has been contacted by the property owner's attorney to move forward with a Ground water investigation. jod

7/09/14: Tim Bishop from HES reports arrangements are now being made to install a monitoring well on the neighboring property. jod

8/01/14: Ground water investigation report received from HES. All results on the neighboring property are below water standards and soil guidance. This spill number is ready to be closed out after final manifests from Envirostar have been reviewed. jod

9/23/14: Cleanup and investigation completed. Closure Report from Envirostar will be entered into D2/DecDocs system at a later date. Based upon the information provided, no further action is required at this time. jod

Map Identification Number 299 **POLE # 21** **Spill Number: 0209989** **Close Date: 01/03/2003**
 155 CENTER AV/PROSPECT AV NEW ROCHELLE, NY TT-Id: 520A-0200-297

MAP LOCATION INFORMATION

Site location mapped by: ADDRESS MATCHING
 Approximate distance from property: 1266 feet to the SE

ADDRESS CHANGE INFORMATION

Revised street: 155 CENTRE AVE
 Revised zip code: 10805

Source of Spill: COMMERCIAL/INDUSTRIAL	Spiller: CON ED	Spiller Phone: (212) 580-6763
Notifier Type: Responsible Party	Notifier Name:	Notifier Phone:
Caller Name: ANDREW MORRIS	Caller Agency: CON EDISON	Caller Phone: (212) 580-6763
DEC Investigator: jbodee	Contact for more spill info: ANDREW MORRIS	Contact Person Phone: (212) 580-6763

Category: Known petroleum or hazardous material release with minimal potential for fire/explosion (indoors or outdoors), drinking water contamination, or releases to surface waters.

Class: Willing RP - No DEC Field Response - Corrective Action Initiated or Completed by RP or Other Agency

Spill Date	Date Cleanup Ceased	Cause of Spill	Meets Cleanup Standards	Penalty Recommended
01/02/2003		EQUIPMENT FAILURE	YES	NO

Material Spilled	Material Class	Quantity Spilled		Quantity Recovered		Resource(s) Affected
		Units		Units		
DIELECTRIC FLUID	PETROLEUM	5.00	GALLONS	0.00	GALLONS	SOIL

Caller Remarks:

defective transformer - transformer has been bagged - clean up in progress - con ed spill #146553 ---- records show 0 ppm for pcb

DEC Investigator Remarks:

Prior to Sept, 2004 data translation this spill Lead_DEC Field was O'DEE

Map Identification Number 300 **POLE 9496** **Spill Number: 0808603** **Close Date: 10/30/2008**
 WASHINGTON ST & DIVISON ST NEW ROCHELLE, NY TT-Id: 520A-0223-239

MAP LOCATION INFORMATION

Site location mapped by: MANUAL MAPPING (3)
 Approximate distance from property: 1282 feet to the NNW

ADDRESS CHANGE INFORMATION

Revised street: WASHINGTON AV / DIVISION ST
 Revised zip code: NO CHANGE

Source of Spill: COMMERCIAL/INDUSTRIAL Spiller: ERT – CON ED Spiller Phone:
 Notifier Type: Other Notifier Name: Notifier Phone:
 Caller Name: Caller Agency: Caller Phone:
 DEC Investigator: dvwehfr Contact for more spill info: ERT Contact Person Phone: (212) 580-8383

Category: Known petroleum or hazardous material release with minimal potential for fire/explosion (indoors or outdoors), drinking water contamination, or releases to surface waters.

Class: Willing RP – No DEC Field Response – Corrective Action Initiated or Completed by RP or Other Agency

Spill Date	Date Cleanup Ceased	Cause of Spill	Meets Cleanup Standards	Penalty Recommended
10/30/2008		EQUIPMENT FAILURE	YES	


Material Spilled	Material Class	Quantity Spilled	Units	Quantity Recovered	Units	Resource(s) Affected
DIELECTRIC FLUID	PETROLEUM	0	GALLONS	0	GALLONS	

Caller Remarks:

A CABLE WAS LEAKING AND ABOUT A PINT OF DIELECTRIC FLUID SPILLED TO CONCRETE. CLEAN UP IS PENDING.

DEC Investigator Remarks:

Con Ed ERT desk– Clean up will be complete today. dvw

Map Identification Number 301 **SPILL NUMBER 0313543**
 77 MAPLE AVE.

NEW ROCHELLE, NY

Spill Number: 0313543

Close Date: 03/10/2004
 TT-Id: 520A-0191-317

MAP LOCATION INFORMATION
 Site location mapped by: ADDRESS MATCHING
 Approximate distance from property: 1305 feet to the SSE

ADDRESS CHANGE INFORMATION
 Revised street: NO CHANGE
 Revised zip code: 10801

Source of Spill: UNKNOWN

Spiller: DONNA CAIXEIRO

Spiller Phone: (914) 946-4300 ext. 119

Notifier Type: Other

Notifier Name: DONNA CAIXEIRO

Notifier Phone: (914) 946-4300 ext. 119

Caller Name: DONNA CAIXEIRO

Caller Agency: CARNELL ENVIRONMENTAL

Caller Phone: (914) 946-4300 ext. 119

DEC Investigator: DXWEITZ

Contact for more spill info: DONNA CAIXEIRO

Contact Person Phone: (914) 946-4300 ext. 119

Category: Known petroleum or hazardous material release with minimal potential for fire/explosion (indoors or outdoors), drinking water contamination, or releases to surface waters.

Class: Willing RP - No DEC Field Response - Corrective Action Initiated or Completed by RP or Other Agency

Spill Date	Date Cleanup Ceased	Cause of Spill	Meets Cleanup Standards	Penalty Recommended
03/09/2004		EQUIPMENT FAILURE	YES	NO

Material Spilled	Material Class	Quantity Spilled		Quantity Recovered		Resource(s) Affected
		Units		Units		
#2 FUEL OIL	PETROLEUM	0	POUNDS	0	POUNDS	SOIL

Caller Remarks:

o ring failure no significant spill

DEC Investigator Remarks:

Prior to Sept, 2004 data translation this spill Lead_DEC Field was WEITZ

Map Identification Number 302 **POLE #2** **Spill Number: 9903947** **Close Date: 07/06/1999**
 **BONNEFOY & CHURCH ST** **NEW ROCHELLE, NY** **TT-Id: 520A-0193-810**

MAP LOCATION INFORMATION

Site location mapped by: ADDRESS MATCHING
 Approximate distance from property: 1309 feet to the ESE

ADDRESS CHANGE INFORMATION

Revised street: BONNEFOY PLACE / CHURCH STREET
 Revised zip code: 10805

Source of Spill: COMMERCIAL/INDUSTRIAL Spiller: STEPHEN CRIBBIN – POLE #2 Spiller Phone: (212) 580-6763
 Notifier Type: Responsible Party Notifier Name: STEPHEN CRIBBIN Notifier Phone: (212) 580-6763
 Caller Name: STEPHEN CRIBBIN Caller Agency: CON EDISON Caller Phone: (212) 580-6763
 DEC Investigator: DVWEHRFR Contact for more spill info: STEPHEN CRIBBIN Contact Person Phone: (212) 580-6763

Category: Known petroleum or hazardous material release with minimal potential for fire/explosion (indoors or outdoors), drinking water contamination, or releases to surface waters.
 Class: Willing RP – No DEC Field Response – Corrective Action Initiated or Completed by RP or Other Agency

Spill Date	Date Cleanup Ceased	Cause of Spill	Meets Cleanup Standards	Penalty Recommended
07/06/1999		EQUIPMENT FAILURE	YES	NO

Material Spilled	Material Class	Quantity Spilled	Units	Quantity Recovered	Units	Resource(s) Affected
DIELECTRIC FLUID	PETROLEUM	0	GALLONS	0	GALLONS	SOIL

Caller Remarks:

OIL IS ONLY ON BLACK TOP-TAG ON TRANSFORMER INDICATES 0 PPM FROM 11/90-UNIT HAS BEEN BAGGED AND CONTAINED-CREWS ENROUTE FOR CLEAN UP CON ED #126140

DEC Investigator Remarks:

Prior to Sept, 2004 data translation this spill Lead_DEC Field was WEHRFRITZ

Map Identification Number 303 **TO ROADWAY** **Spill Number: 1505633** **Close Date: 08/26/2015**
 **CHURCH ST BONNEFOY PL** **NEW ROCHELLE, NY** **TT-Id: 520A-0316-685**

MAP LOCATION INFORMATION

Site location mapped by: ADDRESS MATCHING
 Approximate distance from property: 1309 feet to the ESE

ADDRESS CHANGE INFORMATION

Revised street: CHURCH ST / BONNEFOY PL
 Revised zip code: 10805

Source of Spill: COMMERCIAL/INDUSTRIAL	Spiller: DISP 673 – UNKNOWN VEHICLE	Spiller Phone:
Notifier Type: Other	Notifier Name:	Notifier Phone:
Caller Name:	Caller Agency:	Caller Phone:
DEC Investigator: MBMASTRO	Contact for more spill info: DISP 673	Contact Person Phone: (914) 231-1905

Category: Known or probable release, where, without action, there is a potential for a fire/explosion hazard (indoors or outdoors), contamination of drinking water supplies, or significant release to surface waters.
 Class: Willing RP – DEC Field Response – Corrective Action Initiated, Taken Over, or Completed by RP or Other Agency

Spill Date	Date Cleanup Ceased	Cause of Spill	Meets Cleanup Standards		Penalty Recommended	
08/26/2015		EQUIPMENT FAILURE	NO		NO	

Material Spilled	Material Class	Quantity Spilled		Quantity Recovered		Resource(s) Affected
		Units		Units		
DIESEL	PETROLEUM	0	UNKNOWN	0	UNKNOWN	

Caller Remarks:

contained to (2) 5 gallon buckets, leaking actively. fd on scene for c/u

DEC Investigator Remarks:

8-26-15 Revc'd call from West Co 911 asking for ETA. I told him I had no idea what this was about and had him explain. He says that there is a tractor trailer in the parking lot leaking diesel from a saddle tank. I called and left message for Todd, then called for Chris at WCDOH and then Carlos. Carlos says that Sebastian is responding. jm

Spoke to Sebastian. Northeast Env was on scene and they removed the 3 gallons of product that was captured in the buckets. NFA..mm

Map Identification Number 304 **HUGUENOT AND NORTH AVE**
 HUGUENOT AND NORTH AVE

NEW ROCHELLE, NY

Spill Number: 0310260

Close Date: 03/05/2005
 TT-Id: 520A-0199-155

MAP LOCATION INFORMATION

Site location mapped by: ADDRESS MATCHING
 Approximate distance from property: 1380 feet to the NNE

ADDRESS CHANGE INFORMATION

Revised street: HUGUENOT ST / NORTH AV
 Revised zip code: 10801

Source of Spill: COMMERCIAL VEHICLE Spiller: CARLOS TORRES – HUGUENOT AND NORTH AVE Spiller Phone: (914) 813–5166
 Notifier Type: Health Department Notifier Name: CARLOS TORRES Notifier Phone: (914) 813–5166
 Caller Name: CARLOS TORRES Caller Agency: WESTCHESTER COUNTY Caller Phone: (914) 813–5166
 DEC Investigator: WCHD Contact for more spill info: CARLOS TORRES Contact Person Phone: (914) 813–5166

Category: Known petroleum or hazardous material release with minimal potential for fire/explosion (indoors or outdoors), drinking water contamination, or releases to surface waters.
 Class: Willing RP – DEC Field Response – Corrective Action Initiated, Taken Over, or Completed by RP or Other Agency

Spill Date	Date Cleanup Ceased	Cause of Spill	Meets Cleanup Standards	Penalty Recommended
12/03/2003		TRAFFIC ACCIDENT	NO	NO

NO MATERIAL INFORMATION GIVEN FOR THIS SPILL

Caller Remarks:

a tow truck carrying a dump truck . the dump truck ruptured and spilled about 5 to 6 gallons of fuel

DEC Investigator Remarks:

Prior to Sept, 2004 data translation this spill Lead_DEC Field was WCHD – LALAK

3/5/05 5gallon surface spill--close

Map Identification Number 305 **RESIDENCE** **Spill Number: 9414511** **Close Date: 02/13/1995**
 114 UNION AVE. NEW ROCHELLE, NY TT-Id: 520A-0195-383

MAP LOCATION INFORMATION
 Site location mapped by: ADDRESS MATCHING
 Approximate distance from property: 1415 feet to the WNW

ADDRESS CHANGE INFORMATION
 Revised street: NO CHANGE
 Revised zip code: 10801

Source of Spill: PRIVATE DWELLING Spiller: REGENT OIL Spiller Phone:
 Notifier Type: Fire Department Notifier Name: Notifier Phone:
 Caller Name: WILLIAM STONE Caller Agency: NEW ROCHELLE F.D. Caller Phone: (914) 632–2781
 DEC Investigator: tdghiosa Contact for more spill info: Contact Person Phone:

Category: Known petroleum or hazardous material release with minimal potential for fire/explosion (indoors or outdoors), drinking water contamination, or releases to surface waters.
 Class: Willing RP – DEC Field Response – Corrective Action Initiated, Taken Over, or Completed by RP or Other Agency

Spill Date	Date Cleanup Ceased	Cause of Spill	Meets Cleanup Standards		Penalty Recommended	
02/02/1995	02/13/1995	HUMAN ERROR	NO		NO	
Material Spilled	Material Class	Quantity Spilled	Units	Quantity Recovered	Units	Resource(s) Affected
#2 FUEL OIL	PETROLEUM	200.00	GALLONS	0.00	GALLONS	SOIL


Caller Remarks:

SPILLER MAKING DELIVERY FILLED WRONG HOLE FD & CLEAN UP CREW ON SCENE TANK OVERFILL EP & S HIRED BY SPILLER AND ON SCENE CONTACTED WCHD WILL RESPOND

SEE SPILL #94-14493

DEC Investigator Remarks:

Prior to Sept, 2004 data translation this spill Lead_DEC Field was GHIOSAY

Map Identification Number 306 **APARTMENT BLDG.** **NEW ROCHELLE, NY** **Spill Number: 9414493** **Close Date: 02/14/1995**
 114 UNION AVE. TT-Id: 520A-0195-382

MAP LOCATION INFORMATION
 Site location mapped by: ADDRESS MATCHING
 Approximate distance from property: 1415 feet to the WNW

ADDRESS CHANGE INFORMATION
 Revised street: NO CHANGE
 Revised zip code: 10801

Source of Spill: PRIVATE DWELLING	Spiller:	Spiller Phone:
Notifier Type: Responsible Party	Notifier Name:	Notifier Phone:
Caller Name: SUSAN FRADY	Caller Agency: REGENT OIL CO.	Caller Phone: (914) 636-6381
DEC Investigator: tdghiosa	Contact for more spill info:	Contact Person Phone:

Category: Known petroleum or hazardous material release with minimal potential for fire/explosion (indoors or outdoors), drinking water contamination, or releases to surface waters.

Class: Willing RP - DEC Field Response - Corrective Action Initiated, Taken Over, or Completed by RP or Other Agency

Spill Date	Date Cleanup Ceased	Cause of Spill	Meets Cleanup Standards	Penalty Recommended
02/02/1995	02/06/1995	TANK OVERFILL	UNKNOWN	NO

Material Spilled	Material Class	Quantity Spilled	Units	Quantity Recovered	Units	Resource(s) Affected
#2 FUEL OIL	PETROLEUM	175.00	GALLONS	0.00	GALLONS	SOIL

 Caller Remarks:

ESTIMATED WRONG TANK SIZE SPILL CONTAINED NATL.ENVIR.CO. SPILL CREW ON WAY ENV PROD. AND SERVICES HIRED TO CLEAN UP. WILL EXCAVATE DRYWELL.

 DEC Investigator Remarks:

Prior to Sept, 2004 data translation this spill Lead_DEC Field was GHIOSAY

Map Identification Number 307 **ECHO BAY** **Spill Number: 9312262** **Close Date: 11/12/1997**
 LACOUNT PLACE NEW ROCHELLE, NY TT-Id: 520A-0207-589

MAP LOCATION INFORMATION

Site location mapped by: MANUAL MAPPING (5)
 Approximate distance from property: 1609 feet to the NE

ADDRESS CHANGE INFORMATION

Revised street: LECOUNT PL
 Revised zip code: 10801

Source of Spill: COMMERCIAL/INDUSTRIAL	Spiller:	Spiller Phone:
Notifier Type: Responsible Party	Notifier Name:	Notifier Phone:
Caller Name: ROBERT GORMAN	Caller Agency: R H MASSEY CO.	Caller Phone: (212) 494-3995
DEC Investigator: tdghiosa	Contact for more spill info:	Contact Person Phone:

Category: Known petroleum or hazardous material release with minimal potential for fire/explosion (indoors or outdoors), drinking water contamination, or releases to surface waters.

Class: Willing RP – DEC Field Response – Corrective Action Initiated, Taken Over, or Completed by RP or Other Agency

Spill Date	Date Cleanup Ceased	Cause of Spill	Meets Cleanup Standards	Penalty Recommended
01/18/1994		EQUIPMENT FAILURE	YES	NO

Material Spilled	Material Class	Quantity Spilled	Units	Quantity Recovered	Units	Resource(s) Affected
#4 FUEL OIL	PETROLEUM	100.00	GALLONS	0.00	GALLONS	SURFACE WATER

 Caller Remarks:

ONGOING SPILL SEEPING INTO CREEK SPILL TEAM ON SCENE

DEC Investigator Remarks:

Prior to Sept, 2004 data translation this spill Lead_DEC Field was GHIOSAY

Map Identification Number 308 **SPILL NUMBER 0008443** **Spill Number: 0008443** **Close Date: 04/17/2001**
 42 FIRST ST NEW ROCHELLE, NY TT-Id: 520A-0192-579

MAP LOCATION INFORMATION

Site location mapped by: ADDRESS MATCHING
 Approximate distance from property: 2026 feet to the W

ADDRESS CHANGE INFORMATION

Revised street: 42 1ST ST
 Revised zip code: 10801

Source of Spill: PRIVATE DWELLING Spiller: OWNER – WILLIAM GOODMAN Spiller Phone: (914) 636-4527
 Notifier Type: Responsible Party Notifier Name: Notifier Phone:
 Caller Name: ROBERT CIRILLO Caller Agency: WILCO ENERGY CORP Caller Phone: (914) 235-0195
 DEC Investigator: tdghiosa Contact for more spill info: CALLER Contact Person Phone:

Category: Known petroleum or hazardous material release with minimal potential for fire/explosion (indoors or outdoors), drinking water contamination, or releases to surface waters.

Class: Willing RP – DEC Field Response – Corrective Action Initiated, Taken Over, or Completed by RP or Other Agency

Spill Date	Date Cleanup Ceased	Cause of Spill	Meets Cleanup Standards	Penalty Recommended
10/18/2000		EQUIPMENT FAILURE	YES	NO

Material Spilled	Material Class	Quantity Spilled	Units	Quantity Recovered	Units	Resource(s) Affected
#2 FUEL OIL	PETROLEUM	275.00	GALLONS	0.00	GALLONS	SOIL

Caller Remarks:

caller recv'ed call from homeowner. tank filled yesterday is empty now.

DEC Investigator Remarks:

Prior to Sept, 2004 data translation this spill Lead_DEC Field was GHIOSAY 04/17/2001 LETTER SENT TO NRNRC BY T. GHIOSAY; THE PHASE II ENVIRONMENTAL SAMPLING RESULTS PREPARED BY EEA INC. SUBMITTED FOR THE SITE HAS BEEN REVIEWED; SPILL REPORT IS NOW LISTED AS CLOSED.

12-2003 The house was demolished as part of the New Rochelle Neighborhood Revitalization plan. This allowed access to remove additional soil that was present under the former north wall area. 200 tons of petroleum impacted was excavated and disposed. Remediation report submitted. NFA TG

Map Identification Number 309 **ROXIDE**
 371 NORTH AVE

NEW ROCHELLE, NY

Spill Number: 9609183

Close Date: 04/15/1997
 TT-Id: 520A-0195-576

MAP LOCATION INFORMATION
 Site location mapped by: MANUAL MAPPING (4)
 Approximate distance from property: 2384 feet to the N

ADDRESS CHANGE INFORMATION
 Revised street: NO CHANGE
 Revised zip code: 10801

Source of Spill: COMMERCIAL/INDUSTRIAL
 Notifier Type: Affected Persons
 Caller Name: MARIE MULLEN
 DEC Investigator: tdghiosa

Spiller: ROXIDE
 Notifier Name: ROXIDE
 Caller Agency: NATIONAL ENVIROMENTAL SPC
 Contact for more spill info:

Spiller Phone:
 Notifier Phone: (914) 235-5300
 Caller Phone: (914) 741-5472
 Contact Person Phone:

Category: Known petroleum or hazardous material release with minimal potential for fire/explosion (indoors or outdoors), drinking water contamination, or releases to surface waters.
 Class: Willing RP - No DEC Field Response - Corrective Action Initiated or Completed by RP or Other Agency

Spill Date	Date Cleanup Ceased	Cause of Spill	Meets Cleanup Standards		Penalty Recommended	
10/23/1996		ABANDONED DRUM	YES		NO	

Material Spilled	Material Class	Quantity Spilled	Units	Quantity Recovered	Units	Resource(s) Affected
GASOLINE	PETROLEUM	300.00	GALLONS	0.00	GALLONS	SOIL

Caller Remarks:

ABANDONED DRUMS THAT RUSTED OUT


DEC Investigator Remarks:

Prior to Sept, 2004 data translation this spill Lead_DEC Field was GHIOSAY 10/23/96 CLEANUP IN PROGRESS; OLD GAS STATION UNKNOWN TANKS.

04/15/97 SEVERAL TANKS FOUND AT SITE; ALL REMOVED & HEAVY

CONTAMINATION EXCAVATED & REMOVED. ANALYSIS & REPORT

INCLUDED.

Map Identification Number 310 **IN THE LOT AND STORM DRAIN**
 145 HUGUENOT STREET

NEW ROCHELLE, NY

Spill Number: 1602127

Close Date: 06/01/2016
 TT-Id: 520A-0318-596

MAP LOCATION INFORMATION

Site location mapped by: MANUAL MAPPING (3)
 Approximate distance from property: 2460 feet to the NE

ADDRESS CHANGE INFORMATION

Revised street: NO CHANGE
 Revised zip code: 10801

Source of Spill: COMMERCIAL/INDUSTRIAL
 Notifier Type: Other
 Caller Name:
 DEC Investigator: MBMASTRO

Spiller: GHP PROPERTIES
 Notifier Name:
 Caller Agency:
 Contact for more spill info: STEFAN GOREAU

Spiller Phone:
 Notifier Phone:
 Caller Phone:
 Contact Person Phone: (914) 224-7644

Category: Known petroleum or hazardous material release with minimal potential for fire/explosion (indoors or outdoors), drinking water contamination, or releases to surface waters.
 Class: Willing RP - No DEC Field Response - Corrective Action Initiated or Completed by RP or Other Agency

Spill Date	Date Cleanup Ceased	Cause of Spill	Meets Cleanup Standards		Penalty Recommended	
06/01/2016		EQUIPMENT FAILURE	NO		NO	

Material Spilled	Material Class	Quantity Spilled	Units	Quantity Recovered	Units	Resource(s) Affected
COOKING OIL	OTHER	150.00	GALLONS	0.00	GALLONS	SEWER


Caller Remarks:

Spill from a leaking used cooking oil tank. Spill to the pavement and storm. Clean up pending.

DEC Investigator Remarks:

WCDOH is handling. They will notify DEC when clean up is complete...mm

Received a call from caller at 2:00pm, Northeast Environmental did the clean up, nfa..mm

Map Identification Number 311 **MYSTIC OVERFILL**
 246 CENTER AVE

NEW ROCHELLE, NY

Spill Number: 0301589

Close Date: 12/12/2003
 TT-Id: 520A-0200-298

MAP LOCATION INFORMATION

Site location mapped by: ADDRESS MATCHING
 Approximate distance from property: 2544 feet to the SE

ADDRESS CHANGE INFORMATION

Revised street: 246 CENTRE AVE
 Revised zip code: 10805

Source of Spill: COMMERCIAL VEHICLE Spiller: CALLER – MYSTIC Spiller Phone:
 Notifier Type: Other Notifier Name: CALLER – MYSTIC Notifier Phone:
 Caller Name: TONY PERETTA Caller Agency: MYSTIC TRANSPORTATION Caller Phone: (718) 932-9075 ext. 2
 ext: 275
 DEC Investigator: jbodee Contact for more spill info: CALLER Contact Person Phone:

Category: Known or probable release, where, without action, there is a potential for a fire/explosion hazard (indoors or outdoors),
 contamination of drinking water supplies, or significant release to surface waters.
 Class: Willing RP – DEC Field Response – Corrective Action Initiated, Taken Over, or Completed by RP or Other Agency

Spill Date	Date Cleanup Ceased	Cause of Spill	Meets Cleanup Standards	Penalty Recommended
05/14/2003		HUMAN ERROR	YES	NO

NO MATERIAL INFORMATION GIVEN FOR THIS SPILL

Caller Remarks:

cleanup (ab enviro) enroute.

DEC Investigator Remarks:

5/14/03: DEC met on site with Health Dept. Mystic was delivering #6 Oil to tank. Approx 30 gallons spilled from vent pipe to pavement, soil, and utility conduit. jod

12/12/03 CLEAN UP COMPLETED. CLOSED BY STEFAN GOREAU OF WCHD.

Map Identification Number 312 **VAULT VS5** **Spill Number: 0303276** **Close Date: 02/17/2004**
 HUGENOUT ST/CEDER ST NEW ROCHELLE, NY TT-Id: 520A-0199-154

MAP LOCATION INFORMATION

Site location mapped by: ADDRESS MATCHING
 Approximate distance from property: 2630 feet to the NE

ADDRESS CHANGE INFORMATION

Revised street: HUGUENOT ST / CEDAR ST
 Revised zip code: 10801

Source of Spill: COMMERCIAL/INDUSTRIAL Spiller: CON EDISON Spiller Phone: (212) 580-6763
 Notifier Type: Responsible Party Notifier Name: DENNIS RORER Notifier Phone: (212) 580-6763
 Caller Name: BILL MURPHY Caller Agency: CON EDISON Caller Phone: (212) 580-6763
 DEC Investigator: tdghiosa Contact for more spill info: BILL MURPHY Contact Person Phone: (212) 580-6763

Category: Known petroleum or hazardous material release with minimal potential for fire/explosion (indoors or outdoors), drinking water
 contamination, or releases to surface waters.
 Class: Willing RP – DEC Field Response – Corrective Action Initiated, Taken Over, or Completed by RP or Other Agency

Spill Date	Date Cleanup Ceased	Cause of Spill	Meets Cleanup Standards		Penalty Recommended	
06/27/2003		EQUIPMENT FAILURE	NO		NO	
Material Spilled	Material Class	Quantity Spilled	Units	Quantity Recovered	Units	Resource(s) Affected
TRANSFORMER OIL	PETROLEUM	150.00	GALLONS	0.00	GALLONS	SOIL

Caller Remarks:

transformer in vault. sample taken and clena up crew on scene. unk pcb. con ed 148938.

DEC Investigator Remarks:

Prior to Sept, 2004 data translation this spill Lead_DEC Field was GHIOSAY See e2mis 148938 Rev 12.m TG

THE FOLLOWING CLOSED SPILLS FOR THIS CATEGORY WERE REPORTED BETWEEN 1/4 MILE AND 1/2 MILE FROM THE SUBJECT ADDRESS. THESE SPILLS WERE REPORTED TO BE LESS THAN 100 UNITS IN QUANTITY AND CAUSED BY: EQUIPMENT FAILURE, HUMAN ERROR, TANK OVERFILL, DELIBERATE SPILL, TRAFFIC ACCIDENT, HOUSEKEEPING, ABANDONED DRUM, VANDALISM OR STORMS. THESE SPILLS ARE NEITHER MAPPED NOR PROFILED IN THIS REPORT.

FACILITY ID	FACILITY NAME	STREET	CITY
9411919	BUILDING	6 PINE STREET	NEW ROCHELLE
9405242	ON ROAD	MAIN & NORTH AVE.	NEW ROCHELLE
9405214	MAIN ST. & NORTH AVE.	MAIN ST. & NORTH AVE.	NEW ROCHELLE
0001159	SPILL NUMBER 0001159	35 CLINTON PL	NEW ROCHELLE
0007965	SPILL NUMBER 0007965	45 CHARLES ST	NEW ROCHELLE
0505636	D'ATTILO HOME	32 CHARLES STREET	NEW ROCHELLE
0706361	ON THE ROADWAY	80 GROVE ST	NEW ROCHELLE
0903573	I/A/O 3 PINE ST	3 PINE ST	NEW ROCHELLE
0011198	SPILL NUMBER 0011198	114 UNION AVE	NEW ROCHELLE
1006597	PRO WASH EXPRESS INCORPORATED	25 WESTER AVE	NEW ROCHELLE
0805939	DEVITO RESIDENCE	168 NORTH AVE	NEW ROCHELLE
9202465	REGION OIL CO.	53 CHARLES ST.	NEW ROCHELLE
1407200	POLE # 4	CLINTON PL/NORTH AVE	NEW ROCHELLE
1102708	PRESBYTERIAN CHURCH OF NEW ROCHELLE	50 PINTARD AVE	NEW ROCHELLE
1603310	COMMERCIAL - UST	455 MAIN ST	NEW ROCHELLE
8604587	SEABOARD ELECTRONICS	70 CHURCH ST	NEW ROCHELLE
9806161	AMOCO	690 MAIN ST	NEW ROCHELLE
9313209	SUNOCO S/S	690 MAIN STREET	NEW ROCHELLE
0305414	USA PETRO	690 MAIN ST	NEW ROCHELLE

0212950	RACE TANK INC	690 MAIN ST	NEW ROCHELLE
0209490	RACE TANK INC	690 MAIN ST	NEW ROCHELLE
0002007	AMOCO STATION 736	690 MAIN ST	NEW ROCHELLE
1608891	FUNERAL HOME	14 LECOUNT PLACE	NEW ROCHELLE
1509963	MEROLA APARTMENT – UST	88 WASHINGTON AVE	NEW ROCHELLE
0308208	POLE W7	CHARLES ST BY UNION AVE	NEW ROCHELLE
0602271	CIOTTI RESIDENCE	60 GRAND STREET	NEW ROCHELLE
1007104	BUSINESS & APTS	132-134 UNION AVE	NEW ROCHELLE
1003836	SOUTH SIDE PLAZA : COOKING GREASE	134 NORTH AVE	NEW ROCHELLE
0401589	ROARING ROOSTER	134 NORTH AVE	NEW ROCHELLE
1401772	SAVINO – UST	57 PINTARD RD	NEW ROCHELLE
1007086	GRILLO / ROBISON OIL: OVERFILL	88 S DIVISION ST	NEW RACHELLE
9412653	WEBSTER AVE. & JONES ST.	WEBSTER AVE.	NEW ROCHELLE
0012427	MEAD – UST	22 LAUREL PLACE	NEW ROCHELLE
0911058	PRIVATE RESIDENCE	116 WEBSTER AVE	NEW ROCHELLE
8804989	GREAT WALL CHINESE REST	697 MAIN STREET	NEW ROCHELLE
1310620	GOMES TANK	37 DAVIS AVE	NEW ROCHELLE
1010031	ROADWAY	700 MAIN STREET	NEW ROCHELLE
9606954	POLE T-2	HICKORY & CHURCH ST	NEW ROCHELLE
9100067	STEPHENS RESIDENCE	153 WEBSTER AVE	NEW ROCHELLE
9003334	90 CHURCH STREET	90 CHURCH STREET	NEW ROCHELLE
0510932	TRUMP PLAZA	175 HUGUENOT STREET	NEW ROCHELLE
1604332	RESIDENCE	32 BURLING LANE	NEW ROCHELLE
1511951	SIDE WALK	19 BEECHWOOD AVE	NEW ROCHELLE
1412010	RODRIGUEZ – UST	33 LAUREL PLACE	NEW ROCHELLE
9906660	POLE 5	BEACHWOOD AVE & MAIN ST	NEW ROCHELLE
1107219	PRIVATE RESD	40 LIBERTY AVE	NEW ROCHELLE
0003969	NASH	54 LAUREL PL	NEW ROCHELLE
9102408	MACY'S LOADING DOCK	33 LECOUNT PLACE	NEW ROCHELLE
9102376	HARRISON ST.SIDE OF MALL	HARRISON STREET	NEW ROCHELLE
8902907	MACYS LOADING DOCK	33 LACOUNT PLACE	NEW ROCHELLE
8900500	NEW ROCHELLE MALL	MAIN & NORTH ST	NEW ROCHELLE
1306634	ON ROAD BY	33 LEE COUNT PL	NEW ROCHELLE
0510819	ROADWAY	BURLING LANE/NORTH AVE	NEW ROCHELLE
9710340	RESIDENCE	41 FIRST ST	NEW ROCHELLE
1105794	DONAHUE-AVANEY RESIDENCE	59 LAUREL PLACE	NEW ROCHELLE
1103631	I-95 NORTH MM 6.0	GARDEN ST OVERPASS	NEW ROCHELLE
0801702	RESIDENCE	197 CENTRE AVE	NEW ROCHELLE
0910151	SILVA RESIDENCE	104 VAN GUILDER AVENUE	NEW ROCHELLE
0400517	WOODLAND SERVICE STATION	720 MAIN ST	NEW ROCHELLE
1103906	PRIVATE RESD	3638 1ST ST	NEW ROCHELLE
0403658	TRANSFORMER MANHOLE 4479	FRANKLIN AVE/MAIN ST	NEW ROCHELLE
9315255	APT. BUILDING	208 CENTER AVE.	NEW ROCHELLE
9314003	APT. BUILDING	208 CENTER AVE.	NEW ROCHELLE

1110581	CON ED	208 CENTRE AVE	NEW ROCHELLE
0202241	SPILL NUMBER 0202241	208 CENTER AVE	NEW ROCHELLE
0207907	SPILL NUMBER 0207907	169 UNION AV	NEW ROCHELLE
9911183	48 1ST STREET	48 1ST STREET	NEW ROCHELLE
1609545	I95 NORTBOUND	BEECHWOOD UNDERPASS	NEW ROCHELLE
9511070	RESIDENCE	120 VANGUILDER AVE	NEW ROCHELLE
1104901	VARGHESE RESIDENCE	120 VAN GILDER AVE	NEW ROCHELLE
0901036	PUMP #6	CITGO STATION CORNER OF WEBSTER AND WASHINGTON	NEW ROCHELLE
1200103	SSN REALTY	210 WEBSTER AVE	NEW ROCHELLE
0600746	CITGO STATION	210 WEBSTER AVE	NEW ROCHELLE
0413600	WESTERN AVE CITGO	210 WEBSTER AVE	NEW ROCHELLE
0400808	FRANKIE'S AUTO REPAIR	85 NORTH AVE	NEW ROCHELLE
0304446	A AND B AUTO REPAIR CORP	85 NORTH AVE	NEW ROCHELLE
0302495	SPILL NUMBER 0302495	85 NORTH AVE	NEW ROCHELLE
8805890	AMERADA HESS	80 LOCKWOOD AVE.	NEW ROCHELLE
1307998	VISHAL KUMAR/ SSN REALTY /CITGO	210 WEBSTER AVE	NEW ROCHELLE
9404045	GARAGE AREA	70 FIRST STREET	NEW ROCHELLE
1006102	BOYLE RESIDENCE	126 VAN GUILDER AVE	NEW ROCHELLE
9700789	ASHBY FUEL	99 BEACHWOOD AV	NEW ROCHELLE
1202079	COANGELO RESIDENCE	118 LIBERTY AVE	NEW ROCHELLE
9406309	COMMERCIAL BUILDING	368 NORTH AVE	NEW ROCHELLE
0903771	MORAN RESIDENCE	185 UNION AVE	NEW ROCHELLE
1012614	POLE 749896	IN FRONT OF 51 UNION ST	NEW ROCHELLE
0400892	VAULT #V160	HARRISON ST @ STOP N SHO	NEW ROCHELLE
1405586	MONROE COLLEGE - VEHICLE	400 MAIN STREET	NEW ROCHELLE
9807669	HARRISON AVE+	MAIN STREET	NEW ROCHELLE
1511587	RIGHT REAR OF HOME	31 CLIFF ST	NEW ROCHELLE
9010272	SALVITORE RESIDENCE	141 VANGUILDER AVE.	NEW ROCHELLE
9612100	SHORE LINE OIL COMPANY	94 1ST STREET	NEW ROCHELLE
1402431	MORAN - UST	44 FRANKLIN AVE	NEW ROCHELLE
8802301	MEYERSON SCRAP METAL COMP	BIRCH ST & CLIFF ST	NEW ROCHELLE
1605317	COMMERCIAL - UST	228 WEBSTER AVE	NEW ROCHELLE
0600429	SOUND SHORE HOUSING	80 GUION PLACE	NEW ROCHELLE
0000173	VAULT 40	HARRISON AVE & HUGENOT AV	NEW ROCHELLE
0612813	SIDEWALK / IN FRONT OF NE	HARRISON STREET	NEW ROCHELLE
1111297	DR MARCELLO LAIZ MD	140 LOCKWOOD AVE SUITE 203	NEW ROCHELLE
1005282	LOCRESS ENTERPRISES	44-50 FOUNTAIN PLACE	NEW ROCHELLE
0703361	DRAKE AVE / MAIN ST	DRAKE AVE / MAIN ST	NEW ROCHELLE
0401160	INTERSECTION	DRAKE & MAIN ST	NEW ROCHELLE
1201188	LEXINGTON CENTER FOR RECOVERY	3 COTTAGE PLACE	NEW ROCHELLE
1203717	MERCURY	55 MAY STREET / APT B2	NEW ROCHELLE
1303932	MONROE COLLEGE	384 MAIN STREET	NEW ROCHELLE
1410793	BUSINESS	371 NORTH AVE	NEW ROCHELLE
0906125	GETTY # 58839	747 MAIN ST	NEW ROCHELLE

0904069	GETTY STATION #58839	747 MAIN ST	NEW ROCHELLE
0903530	GETTY # 58839	747 MAIN ST	NEW ROCHELLE
0809867	GETTY #58839	747 MAIN ST	NEW ROCHELLE
0800945	GETTY#58839	747 MAIN STREET	NEW ROCHELLE
0713198	GETTY# 58839	747 MANIS ST	NEW ROCHELLE
0713126	GETTY#58839	747 MAIN STREET	NEW ROCHELLE
0712865	GETTY #58839	747 MAIN STREET	NEW ROCHELLE
0711523	GETTY#58839	747 MAIN STREET	NEW ROCHELLE
0704766	GETTY 58839	747 MAIN STREET	NEW ROCHELLE
0613832	GETTY#58839	747 MAIN STREET	NEW ROCHELLE
0612004	GETTY #58839	747 MAIN STREET	NEW ROCHELLE
0604979	GETTY # 58839	747 MAIN STREET	NEW ROCHELLE
0604639	GETTY #58839	747 MAIN STREET	NEW ROCHELLE
0601734	GETTY 58839	747 MAIN STREET	NEW ROCHELLE
0600699	GETTY # 58839	747 MAIN STREET	NEW ROCHELLE
0514252	GETTY 58839	747 MAIN STREET	NEW ROCHELLE
0513572	GETTY #58839	747 MAIN STREET	NEW ROCHELLE
0513530	GETTY 58839	747 MAIN STREET	NEW ROCHELLE
0503769	GETTY STATION#58839	747 MAIN STREET	NEW ROCHELLE
0501894	GETTY #58839	747 MAIN STREET	NEW ROCHELLE
0500304	GETTY # 58839	747 MAIN STREET	NEW ROCHELLE
0413615	GETTY #58839	747 MAIN STREET	NEW ROCHELLE
0413603	GETTY	747 MAIN STREET	NEW ROCHELLE
0407103	GETTY #58839	747 MAIN ST	NEW ROCHELLE
0402882	GETTY #58839	747 MAIN ST	NEW ROCHELLE
9809275	MANHOLE 3656	ROCKDALE AVE & BEECHWOOD	NEW ROCHELLE
0890365	209950; BEECHWOOD AVE & ROCKDALE AVE	BEECHWOOD AVE & ROCKDALE AVE	NEW ROCHELLE
1502614	FRUGIS - UST	65 WOODLAND AVE	NEW ROCHELLE
0509174	COLLEGE	ELM AMD WYLAND STREET	NEW ROCHELLE
0003479	IRENE SMITH	24 EVERETT ST	NEW ROCHELLE
1111639	MICHEL RESIDENCE	82 FRANKLYN AVE	NEW ROCHELLE
9506461	RESIDENCE	164 CHURCH STREET	NEW ROCHELLE
9612996	SPILL NUMBER 9612996	381 MAIN ST	NEW ROCHELLE
0209398	CROSBY RESIDENCE	386 NORTH AVENUE	NEW ROCHELLE
0208792	SPILL NUMBER 0208792	386 NORTH AV	NEW ROCHELLE
0608888	EXCAVATION	2ND STREET/ LAYFETTE AVE	NEW ROCHELLE
0914509	218647; 145 HUGENOT STREET	145 HUGENOT STREET	WESTCHESTER
0909156	COMMERICAL PROPERTY	145 HUGUENOT ST	NEW ROCHELLE
0909155	COMMERICAL PROPERTY	145 HUGUENOT ST	NEW ROCHELLE
0901232	MOTOR OIL SPILL	145 HUGENOT ST	NEW ROCHELLE
0109500	HEALTH DEPT OFFICE	145 HUGUENOT ST	NEW ROCHELLE
1310851	POLE # 11	7 UNION STREET	NEW ROCHELLE
9302455	STORM DRAIN	99 ELM STREET	NEW ROCHELLE
9410991	GONCALVES RESIDENCE	1 LAFFAYETTE STREET	NEW ROCHELLE

0306631	MECHANIC SERVICE CENTER	92 ROCKDALE AVE	NEW ROCHELLE
9709591	IN THE REAR OF	246 CENTER AV	NEW ROCHELLE
9103618	HESS	761 MAIN STREET	NEW ROCHELLE
9007037	HESS #32216	761 MAIN STREET	NEW ROCHELLE
1214891	GETTY GAS STATION #58839	761 MAIN STREET	NEW ROCHELLE
9611746	RESIDENCE	38 DRAKE AVENUE	NEW ROCHELLE
0612323	APARTMENT BUIDLING	111 FRANKLIN AVE	NEW ROCHELLE
0204684	RESIDENCE	111 FRANKLIN AVE	NEW ROCHELLE
1610790	CEDAR ST SUB STATION	1 COMMERCE DRIVE	NEW ROCHELLE
0903210	ONEILL RESIDENCE	52 LAFAYETTE ST	NEW ROCHELLE
0501606	ON ROADWAY	LOCUST/EUCLIDE PLACE	NEW ROCHELLE
0901937	MIELE RESIDENCE	130 LOCUST AVE	NEW ROCHELLE
9813138	SPILL NUMBER 9813138	198 WASHINGTON AVE	NEW ROCHELLE
1401914	EMPTY LOT- GETTY	381 NORTH AVE	NEW ROCHELLE
1311673	PARKING LOT	381 NORTH AVE	NEW ROCHELLE
1310159	PARKING LOT - GETTY	OFF OF PARK PLACE	NEW ROCHELLE
1012947	GETTY 677	381 NORTH AVE	NEW ROCHELLE
1005811	GETTY STATION # 677	381 NORTH AVE	NEW ROCHELLE
1001015	GETTY 677	381 NORTH AVE	NEW ROCHELLE
0912229	GETTY # 677	381 NORTH AVE	NEW ROCHELLE
0909306	GETTY STATION 677	381 NORTH AVE	NEW ROCHELLE
0902883	GETTY	381 NORTH AVE	NEW ROCHELLE
0900607	GETTY # 677	381 NORTH AVE	NEW ROCHELLE
0806051	GETTY 677	381 NORTH AVE	NEW ROCHELLE
0802264	GETTY # 677	381 NORTH AVE	NEW ROCHELLE
0711914	GETTY 677	381 NORTH AVE	NEW ROCHELLE
0711796	GETTY#677	381 NORTH AVE	NEW ROCHELLE
0711387	GETTY#677	381 NORTH AVE	NEW ROCHELLE
0603819	GETTY # 677	381 NORTH AVE	NEW ROCHELLE
0603092	GETTY 677	381 NORTH AVE	NEW ROCHELLE
0602326	GETTY#677	381 NORTH AVE	NEW ROCHELLE
0600173	GETTY 677	381 NORTH AVE	NEW ROCHELLE
0514530	GETTY #677	381 NORTH AVE	NEW ROCHELLE
0512973	GETTY 677	381 NORTH AVE	NEW ROCHELLE
0503897	GETTY STATION#677	381 NORTH AVE	NEW ROCHELLE
1204570	CEDAR ST SUBSTATION	2 COMMERCE DR	NEW ROCHELLE
1308602	POLE# W10	76 ROCKDALE AVE	NEW ROCHELLE
0811178	RESIDENCE	100 SICKLES AVE	NEW ROCHELLE
9607164	CEDER AND	HUEGENOT ST	NEW ROCHELLE
1012904	ST LUKES UNITED METHODIST CHURCH	108 GUION PLACE	NEW ROCHELLE
1300769	CASTLE OIL VEHICLE	369 MAIN ST	NEW ROCHELLE



NO OIL STORAGE FACILITIES LARGER THAN 400,000 GALLONS IDENTIFIED WITHIN 1/4 MILE SEARCH RADIUS



PETROLEUM BULK STORAGE FACILITIES LESS THAN 400,000 GALLONS IDENTIFIED WITHIN THE 1/4 MILE SEARCH RADIUS

PLEASE NOTE: * Compass directions can vary substantially for sites located very close to the subject property address.

Map Identification Number 313 **SEASONWEIN MANAGEMENT LLC** **Facility Id: 3-169773** **Source: WESTCHESTER DOH**
 54 CENTRE AVENUE NEW ROCHELLE, NY 10801 TT-Id: 640A-0077-555

MAP LOCATION INFORMATION
 Site location mapped by: MANUAL MAPPING (3)
 Approximate distance from property: 161 feet to the E*

ADDRESS CHANGE INFORMATION
 Revised street: NO CHANGE
 Revised zip code: NO CHANGE

Facility Types: Apartment/Office Building
 Site Status: Active
 Operator Name: MATT SEASONWEIN
 Owner Name: SEASONWEIN MANAGEMENT LLC
 Owner Address: 300 GRAMATAN AVENUE, MOUNT VERNON, NY 10552

Owner Type: Limited Liability Company (LLC)

TANK NUMBER	TANK STATUS	TANK CONTENT	CAPACITY GALLONS	TANK LOCATION	INSTALL DATE	TEST DATE	CLOSE DATE
1	In-Service	No. 2 Fuel Oil	2000	Underground	01/01/1928	12/05/2007	01/01/1900

TANK NUMBER: 1 TANK TYPE: Steel/Carbon Steel/Iron TK INT. PROTECTION: None
 TANK EXT. PROTECTION: None TANK LEAK DETECTN: None TK SEC. CONTAINMNT: Double-walled (Underground Only)
 PIPING EXT. PROTECTN: None PIPING LEAK DETECTN: None PIPE SEC. CONTAINMNT: None
 PIPING TYPE: Steel/Carbon/ Steel/Iron PIPING LOCATION: Aboveground
 OVERFILL PROTECTION: Vent Whistle SPILL PREVENTION: None DISPENSER METHOD: Suction

Map Identification Number 314 **HUGUENOT HOLDINGS, LLC** **Facility Id: 3-502626** **Source: WESTCHESTER DOH**
 347 HUGUENOT STREET NEW ROCHELLE, NY 10801 TT-Id: 640A-0078-042

MAP LOCATION INFORMATION
 Site location mapped by: MANUAL MAPPING (3)
 Approximate distance from property: 183 feet to the SSW*

ADDRESS CHANGE INFORMATION
 Revised street: NO CHANGE
 Revised zip code: NO CHANGE

Facility Types: Apartment/Office Building
 Site Status: Active
 Operator Name: OWEN HENRY (SUPER)
 Owner Name: HUGUENOT HOLDINGS, LLC
 Owner Address: 1333 A NORTH AVENUE, #419, NEW ROCHELLE, NY 10583

Owner Type: Limited Liability Company (LLC)

TANK NUMBER	TANK STATUS	TANK CONTENT	CAPACITY GALLONS	TANK LOCATION	INSTALL DATE	TEST DATE	CLOSE DATE
1	In-Service	No. 2 Fuel Oil	2500	Aboveground (Contact w/ Imperv Barrier)	06/01/1995		01/01/1900

TANK NUMBER: 1
 TANK EXT. PROTECTION: None
 PIPING EXT. PROTECTN: None
 PIPING TYPE: Steel/Carbon/ Steel/Iron
 OVERFILL PROTECTION: Product Level Gauge (Aboveground Only)

TANK TYPE: Steel/Carbon Steel/Iron
 TANK LEAK DETECTN: None
 PIPING LEAK DETECTN: None
 PIPING LOCATION: Aboveground
 SPILL PREVENTION: None

TK INT. PROTECTION: None
 TK SEC. CONTAINMNT: Vault (w/ No Access)
 PIPE SEC. CONTAINMNT: None
 DISPENSER METHOD: Suction

Map Identification Number 315  **323 & 327 HUGUENOT STREET**
 323 & 327 HUGUENOT STREET

Facility Id: 3-600387 **Source: WESTCHESTER DOH**
 NEW ROCHELLE, NY 10801 TT-Id: 640A-0080-107

MAP LOCATION INFORMATION

Site location mapped by: MANUAL MAPPING (4)
 Approximate distance from property: 184 feet to the NNE*

ADDRESS CHANGE INFORMATION

Revised street: 323 & 327 HUGUENOT ST
 Revised zip code: NO CHANGE

Facility Types: Apartment/Office Building
 Site Status: Unregulated: <1101 gal. PBS
 Operator Name: WILLIAM COSTA
 Owner Name: CITY OF NEW ROCHELLE
 N/A
 Owner Address: 515 NORTH AVE, NEW ROCHELLE, NY 10801

Owner Type:

TANK NUMBER	TANK STATUS	TANK CONTENT	CAPACITY GALLONS	TANK LOCATION	INSTALL DATE	TEST DATE	CLOSE DATE
001	Closed - Removed		1000		10/01/1992		10/01/1992
002	Closed - Removed		5000		10/01/1992		10/01/1992

TANK NUMBER: 001
 TANK EXT. PROTECTION: None
 PIPING EXT. PROTECTN: None
 PIPING TYPE: Steel/Carbon/ Steel/Iron
 OVERFILL PROTECTION: None


TANK TYPE: Steel/Carbon Steel/Iron
 TANK LEAK DETECTN: None
 PIPING LEAK DETECTN: None
 PIPING LOCATION: Aboveground
 SPILL PREVENTION: None

TK INT. PROTECTION: None
 TK SEC. CONTAINMNT: None
 PIPE SEC. CONTAINMNT: None
 DISPENSER METHOD: Gravity

TANK NUMBER: 002
 TANK EXT. PROTECTION: None
 PIPING EXT. PROTECTN: None
 PIPING TYPE: Steel/Carbon/ Steel/Iron
 OVERFILL PROTECTION: None

TANK TYPE: Steel/Carbon Steel/Iron
 TANK LEAK DETECTN: None
 PIPING LEAK DETECTN: None
 PIPING LOCATION: Aboveground
 SPILL PREVENTION: None

TK INT. PROTECTION: None
 TK SEC. CONTAINMNT: None
 PIPE SEC. CONTAINMNT: None
 DISPENSER METHOD: Gravity

Map Identification Number 316 **VERIZON NEW YORK INC. (NY96332)**
 342 HUGUENOT STREET

Facility Id: 3-184586 **Source: WESTCHESTER DOH**
 NEW ROCHELLE, NY 10801 TT-Id: 640A-0077-742

MAP LOCATION INFORMATION

Site location mapped by: MANUAL MAPPING (3)
 Approximate distance from property: 191 feet to the SSE*

ADDRESS CHANGE INFORMATION

Revised street: NO CHANGE
 Revised zip code: NO CHANGE

Facility Types: Utility
 Site Status: Active
 Operator Name: VERIZON NEW YORK INC.
 Owner Name: VERIZON NEW YORK INC.
 Owner Address: 140 WEST STREET, NEW YORK, NY 10007

Owner Type: Corporation

TANK NUMBER	TANK STATUS	TANK CONTENT	CAPACITY GALLONS	TANK LOCATION	INSTALL DATE	TEST DATE	CLOSE DATE
1	Closed - Removed		5000		01/01/1949	03/22/2005	01/01/1990
2	Closed - Removed		5000	Underground	01/01/1949		11/01/1997
3	Closed - Removed	Diesel	5000	Underground	01/01/1949		11/01/1997
4	Closed - Removed	Diesel	550		01/01/1949		09/01/1997
5	In-Service	Diesel	300	Abvgrd on Saddles/Legs/Stilts/Racks/Crad	09/01/1997		01/01/1900
6	In-Service	Diesel	6000	Underground	11/01/1997	03/15/2005	01/01/1900

TANK NUMBER: 1
 TANK EXT. PROTECTION: None
 PIPING EXT. PROTECTN: None
 PIPING TYPE: Steel/Carbon/ Steel/Iron
 OVERFILL PROTECTION: None

TANK TYPE: Steel/Carbon Steel/Iron
 TANK LEAK DETECTN: None
 PIPING LEAK DETECTN: None
 PIPING LOCATION: No Piping
 SPILL PREVENTION: None

TK INT. PROTECTION: None
 TK SEC. CONTAINMNT: None
 PIPE SEC. CONTAINMNT: None
 DISPENSER METHOD: Suction

TANK NUMBER: 2
 TANK EXT. PROTECTION: None
 PIPING EXT. PROTECTN: None
 PIPING TYPE: Steel/Carbon/ Steel/Iron
 OVERFILL PROTECTION: None

TANK TYPE: Steel/Carbon Steel/Iron
 TANK LEAK DETECTN: None
 PIPING LEAK DETECTN: None
 PIPING LOCATION: Aboveground
 SPILL PREVENTION: None

TK INT. PROTECTION: None
 TK SEC. CONTAINMNT: None
 PIPE SEC. CONTAINMNT: None
 DISPENSER METHOD: Suction

TANK NUMBER: 3
 TANK EXT. PROTECTION: None
 PIPING EXT. PROTECTN: None
 PIPING TYPE: Steel/Carbon/ Steel/Iron
 OVERFILL PROTECTION: None

TANK TYPE: Steel/Carbon Steel/Iron
 TANK LEAK DETECTN: None
 PIPING LEAK DETECTN: None
 PIPING LOCATION: Aboveground
 SPILL PREVENTION: None

TK INT. PROTECTION: None
 TK SEC. CONTAINMNT: None
 PIPE SEC. CONTAINMNT: None
 DISPENSER METHOD: Suction

TANK NUMBER: 4
 TANK EXT. PROTECTION: Painted/Asphalt Coating
 PIPING EXT. PROTECTN: None
 PIPING TYPE: Steel/Carbon/ Steel/Iron

TANK TYPE: Steel/Carbon Steel/Iron
 TANK LEAK DETECTN: None
 PIPING LEAK DETECTN: None
 PIPING LOCATION: Aboveground

TK INT. PROTECTION: None
 TK SEC. CONTAINMNT: Diking (Aboveground Only)
 PIPE SEC. CONTAINMNT: None

**** TANK INFO FOR THIS SITE CONTINUES ON NEXT PAGE ****

OVERFILL PROTECTION: Product Level Gauge (Aboveground Only)	SPILL PREVENTION:	DISPENSER METHOD: Suction
TANK NUMBER: 5	TANK TYPE: Steel/Carbon Steel/Iron	TK INT. PROTECTION: None
TANK EXT. PROTECTION: Painted/Asphalt Coating	TANK LEAK DETECTN: Electronic Interstitial Monitoring	TK SEC. CONTAINMNT: Diking (Aboveground Only)
PIPING EXT. PROTECTN: None	PIPING LEAK DETECTN: None	PIPE SEC. CONTAINMNT: None
PIPING TYPE: Steel/Carbon/ Steel/Iron	PIPING LOCATION: Aboveground	
OVERFILL PROTECTION: Automatic Shut-off	SPILL PREVENTION: None	DISPENSER METHOD: Suction
TANK NUMBER: 6	TANK TYPE: Fiberglass Reinforced Plastic (FRP)	TK INT. PROTECTION: None
TANK EXT. PROTECTION: Fiberglass	TANK LEAK DETECTN: Electronic Interstitial Monitoring	TK SEC. CONTAINMNT: Double-walled (Underground Only)
PIPING EXT. PROTECTN: Other	PIPING LEAK DETECTN: Tank Top Sump	PIPE SEC. CONTAINMNT: Double-walled (Underground Only)
PIPING TYPE: Other	PIPING LOCATION: Underground/On Ground	
OVERFILL PROTECTION: High Level Alarm	SPILL PREVENTION: Catch Basin	DISPENSER METHOD: Suction

Map Identification Number 317 **INDUSTRIAL OVERALL SERVICE CORP.** **Facility Id: 3-025453** **Source: WESTCHESTER DOH**
 10 BARTELS PLACE NEW ROCHELLE, NY 10801 TT-Id: 640A-0078-271

MAP LOCATION INFORMATION
 Site location mapped by: MANUAL MAPPING (3)
 Approximate distance from property: 260 feet to the W

ADDRESS CHANGE INFORMATION
 Revised street: 10 BARTELS PL
 Revised zip code: NO CHANGE

Site Status: Unregulated
 Operator Name: ROBERT O'BRIEN
 Owner Name: INDUSTRIAL OVERALL SERVICE CORP. Owner Type: Corporation
 Owner Address: 10 BARTELS PLACE, NEW ROCHELLE, NY 10801

TANK NUMBER	TANK STATUS	TANK CONTENT	CAPACITY GALLONS	TANK LOCATION	INSTALL DATE	TEST DATE	CLOSE DATE
1	Administratively Closed	Gasoline	4000	Underground	12/01/1979	07/01/1994	03/11/2003
2	Closed - Removed	No. 2 Fuel Oil	5000	Underground	05/01/1980	11/20/2007	08/26/2014

Map Identification Number 318 **UNDERGROUND TANK IN R.O.W.** **Facility Id: 3-801729** **Source: WESTCHESTER DOH**
 HUGUENOT STREET AND WESTCHESTER PLACE NEW ROCHELLE, NY 10801 TT-Id: 640A-0093-678

MAP LOCATION INFORMATION
 Site location mapped by: MANUAL MAPPING (4)
 Approximate distance from property: 261 feet to the ENE


ADDRESS CHANGE INFORMATION
 Revised street: HUGUENOT ST / WESTCHESTER PL
 Revised zip code: NO CHANGE

Facility Types: Municipality
 Site Status: Unregulated
 Operator Name:

Owner Name: CITY OF NEW ROCHELLE
 Owner Address: 515 NORTH AVENUE, NEW ROCHELLE, NY 10801

Owner Type: Local Government

TANK NUMBER	TANK STATUS	TANK CONTENT	CAPACITY GALLONS	TANK LOCATION	INSTALL DATE	TEST DATE	CLOSE DATE
1	Closed – Removed	No. 2 Fuel Oil	2000	Underground	01/01/1900	01/01/1900	10/28/2011

Map Identification Number 319 **M.J. HACKER & SONS INC.**
 64 CENTRE AVE

Facility Id: 3-137979
 NEW ROCHELLE, NY 10801

Source: WESTCHESTER DOH
 TT-Id: 640A-0077-388


MAP LOCATION INFORMATION
 Site location mapped by: MANUAL MAPPING (3)
 Approximate distance from property: 294 feet to the ESE

ADDRESS CHANGE INFORMATION
 Revised street: NO CHANGE
 Revised zip code: NO CHANGE

Site Status: Unregulated
 Operator Name: STEVE MANGELS
 Owner Name: STEVE MANGELS
 Owner Address: 64 CENTRE AVE, NEW ROCHELLE, NY 10801

Owner Type: Corporation

TANK NUMBER	TANK STATUS	TANK CONTENT	CAPACITY GALLONS	TANK LOCATION	INSTALL DATE	TEST DATE	CLOSE DATE
001	Closed – Prior to 04/1991	Gasoline	4000	Underground	06/01/1973		01/01/1900
002	Closed – Prior to 04/1991	Gasoline	2000	Underground	09/01/1980		01/01/1900
003	Unregistered	Waste/Used Oil	500	Underground	01/01/1900	01/01/1900	01/01/1900
004	Closed – Removed	Waste/Used Oil	750	Underground	01/01/1900	01/01/1900	05/12/2014
005	Closed – Removed	Gasoline		Underground	01/01/1900	01/01/1900	05/14/2014
4	Closed – Removed	Waste/Used Oil	550	Underground	06/01/1979	01/01/1900	03/06/2014

Map Identification Number 320 **CERUSSI AND VERE**
 306 HUGUENOT ST

Facility Id: 3-078360
 NEW ROCHELLE, NY 10801

Source: WESTCHESTER DOH
 TT-Id: 640A-0077-289

MAP LOCATION INFORMATION
 Site location mapped by: MANUAL MAPPING (3)
 Approximate distance from property: 335 feet to the NE

ADDRESS CHANGE INFORMATION
 Revised street: NO CHANGE
 Revised zip code: NO CHANGE

Facility Types: Apartment/Office Building
 Site Status: Administratively Closed
 Operator Name:
 Owner Name: MICHAEL A CERUSSI & F G VERE
 N/A
 Owner Address: 88 WOODLANDS RD, HARRISON, NY 10528

Owner Type:

TANK NUMBER	TANK STATUS	TANK CONTENT	CAPACITY GALLONS	TANK LOCATION	INSTALL DATE	TEST DATE	CLOSE DATE
1	Administratively Closed		1500		12/01/1986		12/01/2001

Map Identification Number 321  **306 HUGUENOT STREET CORP.** **Facility Id: 3-800236** **Source: WESTCHESTER DOH**
 306 HUGUENOT STREET NEW ROCHELLE, NY 10801 TT-Id: 640A-0092-106

MAP LOCATION INFORMATION

Site location mapped by: MANUAL MAPPING (3)
 Approximate distance from property: 335 feet to the NE

ADDRESS CHANGE INFORMATION

Revised street: NO CHANGE
 Revised zip code: NO CHANGE

Facility Types: Apartment/Office Building
 Site Status: Active
 Operator Name: GARY GARAFOLO
 Owner Name: 306 HUGUENOT STREET CORP.
 Owner Address: P.O. BOX 196, KATONAH, NY 10536

Owner Type:

TANK NUMBER	TANK STATUS	TANK CONTENT	CAPACITY GALLONS	TANK LOCATION	INSTALL DATE	TEST DATE	CLOSE DATE
001	In-Service	No. 2 Fuel Oil	1500	Abvgrd on Saddles/Legs/Stilts/Racks/Crad	12/01/1986	10/07/2008	01/01/1900

Map Identification Number 322  **75 CENTRE AVENUE LLC** **Facility Id: 3-800240** **Source: WESTCHESTER DOH**
 75 CENTRE AVENUE NEW ROCHELLE, NY 10801 TT-Id: 640A-0092-109

MAP LOCATION INFORMATION

Site location mapped by: MANUAL MAPPING (3)
 Approximate distance from property: 363 feet to the SE


ADDRESS CHANGE INFORMATION

Revised street: NO CHANGE
 Revised zip code: NO CHANGE

Facility Types: Apartment/Office Building
 Site Status: Active
 Operator Name: DINO RENTOULIS
 Owner Name: JOHN & DINO RENTOULIS
 Owner Address: 52 NORTH CENTRAL AVE., ELMSFORD, NY 10523

Owner Type: Limited Liability Company (LLC)

TANK NUMBER	TANK STATUS	TANK CONTENT	CAPACITY GALLONS	TANK LOCATION	INSTALL DATE	TEST DATE	CLOSE DATE
002	In-Service	No. 2 Fuel Oil	1500	Aboveground (Contact w/ Soil)	09/01/2004		01/01/1900
1	Closed - Removed		2000	Underground, Vaulted, with Access			11/01/2004

Map Identification Number 323 **STORAGE USA**
 363 HUGUENOT STREET

Facility Id: 3-801137
 NEW ROCHELLE, NY 10801

Source: WESTCHESTER DOH
 TT-Id: 640A-0092-725

MAP LOCATION INFORMATION
 Site location mapped by: MANUAL MAPPING (4)
 Approximate distance from property: 389 feet to the SSW

ADDRESS CHANGE INFORMATION
 Revised street: NO CHANGE
 Revised zip code: NO CHANGE

Facility Types: Other
 Site Status: Administratively Closed
 Operator Name: NARINE NATHU
 Owner Name: SUSAN PARTNERSHIP, L.P.
 N/A
 Owner Address: 175 TOYOTA PLAZA, MEMPHIS, TN 38103

Owner Type:

TANK NUMBER	TANK STATUS	TANK CONTENT	CAPACITY GALLONS	TANK LOCATION	INSTALL DATE	TEST DATE	CLOSE DATE
1	Closed - Removed		1500	Underground	01/01/1934		03/15/2004

Map Identification Number 324 **TRINITY-ST. PAUL'S EPISCOPAL CHURCH**
 311 HUGUENOT STREET

Facility Id: 3-801006
 NEW ROCHELLE, NY 10801

Source: WESTCHESTER DOH
 TT-Id: 640A-0092-649

MAP LOCATION INFORMATION
 Site location mapped by: MANUAL MAPPING (3)
 Approximate distance from property: 425 feet to the NNE

ADDRESS CHANGE INFORMATION
 Revised street: NO CHANGE
 Revised zip code: NO CHANGE

Facility Types: Other
 Site Status: Unregulated: <1101 gal. PBS
 Operator Name:
 Owner Name: TRINITY EPISCOPAL CHURCH
 N/A
 Owner Address: 311 HUGUENOT STREET, NEW ROCHELLE, NY 10801

Owner Type:

TANK NUMBER	TANK STATUS	TANK CONTENT	CAPACITY GALLONS	TANK LOCATION	INSTALL DATE	TEST DATE	CLOSE DATE
1	Closed - In Place		1500	Underground			03/23/2005

Map Identification Number 325 **CENTRE MAIN EQUITIES LLC**
 573-579 MAIN STREET

Facility Id: 3-800238
 NEW ROCHELLE, NY 10801

Source: WESTCHESTER DOH
 TT-Id: 640A-0093-265

MAP LOCATION INFORMATION

Site location mapped by: MANUAL MAPPING (3)
 Approximate distance from property: 429 feet to the SE

ADDRESS CHANGE INFORMATION

Revised street: NO CHANGE
 Revised zip code: NO CHANGE

Facility Types: Apartment Building
 Site Status: Active
 Operator Name: PEDRO BENOIT
 Owner Name: CENTRE MAIN EQUITIES LLC
 Owner Address: 542 MAIN STREET, 2ND FLOOR, NEW ROCHELLE, NY 10801

Owner Type: Limited Liability Company (LLC)

TANK NUMBER	TANK STATUS	TANK CONTENT	CAPACITY GALLONS	TANK LOCATION	INSTALL DATE	TEST DATE	CLOSE DATE
001	In-Service	No. 2 Fuel Oil	2000	Abvgrd in Subt Vault with Acc for Inspec	09/01/2004		01/01/1900
1	Closed - Removed		2000	Underground, Vaulted, with Access			11/01/2004

Map Identification Number 326 **NEW ROCHELLE IRISH BENEVOLENT SOCIETY**
 38 DIVISION STREET

Facility Id: 3-600097
 NEW ROCHELLE, NY 10801

Source: WESTCHESTER DOH
 TT-Id: 640A-0078-102

MAP LOCATION INFORMATION

Site location mapped by: ADDRESS MATCHING
 Approximate distance from property: 458 feet to the NE

ADDRESS CHANGE INFORMATION

Revised street: NO CHANGE
 Revised zip code: NO CHANGE

Facility Types: Apartment/Office Building
 Site Status: Unregulated
 Operator Name: NEW ROCHELLE IRISH BENEVOLENT SOCIETY
 Owner Name: NEW ROCHELLE IRISH BENEVOLENT SOCIETY
 Owner Address: 38 DIVISION STREET, NEW ROCHELLE, NY 10801

Owner Type: Unincorporated Association

TANK NUMBER	TANK STATUS	TANK CONTENT	CAPACITY GALLONS	TANK LOCATION	INSTALL DATE	TEST DATE	CLOSE DATE
26051652	Closed - Removed	No. 2 Fuel Oil	2000	Underground	01/01/1940	04/09/2008	01/09/2015

Map Identification Number 327 **LILLIAN VERNON CORPORATION**
 543-549 MAIN STREET

Facility Id: 3-600279
 NEW ROCHELLE, NY 10801

Source: WESTCHESTER DOH
 TT-Id: 640A-0078-627

MAP LOCATION INFORMATION

Site location mapped by: MANUAL MAPPING (3)
 Approximate distance from property: 543 feet to the ESE


ADDRESS CHANGE INFORMATION

Revised street: NO CHANGE
 Revised zip code: NO CHANGE

Facility Types: Other
 Site Status: Unregulated: <1101 gal. PBS
 Operator Name: JOSEPH F. DIMICCO
 Owner Name: LILLIAN VERNON CORP.
 N/A
 Owner Address: 510 SOUTH FULTON AVE, MOUNT VERNON, NY 10550

Owner Type:

TANK NUMBER	TANK STATUS	TANK CONTENT	CAPACITY GALLONS	TANK LOCATION	INSTALL DATE	TEST DATE	CLOSE DATE
1	Closed - Removed		2000	Underground			

Map Identification Number 328 **BLOOMINGDALE PARKING LOT**
 554 MAIN ST

Facility Id: 3-600330
 NEW ROCHELLE, NY 10802

Source: WESTCHESTER DOH
 TT-Id: 640A-0078-631

MAP LOCATION INFORMATION

Site location mapped by: ADDRESS MATCHING
 Approximate distance from property: 544 feet to the ESE


ADDRESS CHANGE INFORMATION

Revised street: 554 MAIN STREET
 Revised zip code: 10805

Facility Types: Apartment/Office Building
 Site Status: Unregulated: <1101 gal. PBS
 Operator Name: MEL WATSON
 Owner Name: FRAYDUN ENTERPRISES
 N/A
 Owner Address: 3 NEW YORK PLAZA, NEW YORK, NY 10004

Owner Type:

TANK NUMBER	TANK STATUS	TANK CONTENT	CAPACITY GALLONS	TANK LOCATION	INSTALL DATE	TEST DATE	CLOSE DATE
1	Closed - In Place		10000	Underground	08/01/1992	07/01/1992	
2	Closed - In Place		550	Underground	08/01/1992		

Map Identification Number 329 **543 MAIN STREET**
 543 MAIN STREET

Facility Id: 3-801106
 NEW ROCHELLE, NY 10801

Source: WESTCHESTER DOH
 TT-Id: 640A-0092-706


MAP LOCATION INFORMATION
 Site location mapped by: ADDRESS MATCHING
 Approximate distance from property: 571 feet to the E

ADDRESS CHANGE INFORMATION
 Revised street: NO CHANGE
 Revised zip code: NO CHANGE

Facility Types: Other
 Site Status: Unregulated: <1101 gal. PBS
 Operator Name: PAUL RISSE
 Owner Name: BLUEGILL REALTY, LLC
 N/A
 Owner Address: 250 WEST 30TH STREET, NY, NY 10001

Owner Type:

TANK NUMBER	TANK STATUS	TANK CONTENT	CAPACITY GALLONS	TANK LOCATION	INSTALL DATE	TEST DATE	CLOSE DATE
001	Closed - Removed	Diesel	2500	Underground			10/07/2003

Map Identification Number 330 **RPM REALTY INC**
 9-15 DIVISION STREET

Facility Id: 3-166189
 NEW ROCHELLE, NY 10801

Source: WESTCHESTER DOH
 TT-Id: 640A-0078-393


MAP LOCATION INFORMATION
 Site location mapped by: ADDRESS MATCHING
 Approximate distance from property: 607 feet to the E

ADDRESS CHANGE INFORMATION
 Revised street: 9 DIVISION ST
 Revised zip code: NO CHANGE

Facility Types: Apartment Building
 Site Status: Active
 Operator Name: GARY GARAFOLO
 Owner Name: RPM REALTY INC.
 Owner Address: PO BOX 817, KATONAH, NY 10536

Owner Type: Corporation

TANK NUMBER	TANK STATUS	TANK CONTENT	CAPACITY GALLONS	TANK LOCATION	INSTALL DATE	TEST DATE	CLOSE DATE
1	Closed - Removed	Gasoline	2000	Underground		12/01/1987	06/17/1997
2	In-Service	No. 2 Fuel Oil	1500	Aboveground (Contact w/ Soil)	06/01/1997		01/01/1900

Map Identification Number 331 **542 MAIN STREET LLC**
 542 MAIN STREET

Facility Id: 3-800617
 NEW ROCHELLE, NY 10801

Source: WESTCHESTER DOH
 TT-Id: 640A-0092-371

MAP LOCATION INFORMATION

Site location mapped by: ADDRESS MATCHING
 Approximate distance from property: 619 feet to the ESE

ADDRESS CHANGE INFORMATION

Revised street: NO CHANGE
 Revised zip code: NO CHANGE

Facility Types: Other
 Site Status: Active
 Operator Name: CORNELL PACE INC.
 Owner Name: 542 MAIN STREET LLC
 Owner Address: 542 MAIN STREET, 2ND FLOOR, NEW ROCHELLE, NY 10801

Owner Type: Corporation

TANK NUMBER	TANK STATUS	TANK CONTENT	CAPACITY GALLONS	TANK LOCATION	INSTALL DATE	TEST DATE	CLOSE DATE
001	In-Service	No. 2 Fuel Oil	3000	Underground	01/01/1904	12/20/2007	01/01/1900

Map Identification Number 332 **NEW ROCHELLE SUPERMARKET CORP.**
 538 MAIN STREET

Facility Id: 3-166995
 NEW ROCHELLE, NY 10801

Source: WESTCHESTER DOH
 TT-Id: 640A-0078-400

MAP LOCATION INFORMATION

Site location mapped by: ADDRESS MATCHING
 Approximate distance from property: 650 feet to the E

ADDRESS CHANGE INFORMATION

Revised street: NO CHANGE
 Revised zip code: NO CHANGE

Facility Types: Other
 Site Status: Unregulated
 Operator Name: ANDREW TAVERAS
 Owner Name: NEW ROCHELLE SUPERMARKET CORP.
 N/A
 Owner Address: 538 MAIN STREET, NEW ROCHELLE, NY 10801

Owner Type:

TANK NUMBER	TANK STATUS	TANK CONTENT	CAPACITY GALLONS	TANK LOCATION	INSTALL DATE	TEST DATE	CLOSE DATE
1	Closed - Removed	No. 2 Fuel Oil	2500	Abvgrd on Saddles/Legs/Stilts/Racks/Crad	01/01/1900		06/09/2010

Map Identification Number 333 **EXPRESS MANAGEMENT #2, LLC**
 ONE ODELL PLACE

Facility Id: 3-048348 **Source: WESTCHESTER DOH**
 NEW ROCHELLE, NY 10801 TT-Id: 640A-0077-189


MAP LOCATION INFORMATION
 Site location mapped by: MANUAL MAPPING (3)
 Approximate distance from property: 754 feet to the NNW

ADDRESS CHANGE INFORMATION
 Revised street: 1 ODELL PLACE
 Revised zip code: NO CHANGE

Facility Types: Apartment Building
 Site Status: Active
 Operator Name: TEODULEO LOPEZ OVALLE
 Owner Name: EXPRESS MANAGEMENT #2, LLC
 Owner Address: 250 EAST HARTSDALE AVENUE, HARTSDALE, NY 10530

Owner Type: Limited Liability Company (LLC)

TANK NUMBER	TANK STATUS	TANK CONTENT	CAPACITY GALLONS	TANK LOCATION	INSTALL DATE	TEST DATE	CLOSE DATE
1	In-Service	No. 4 Fuel Oil	5000	Abvgrd on Saddles/Legs/Stilts/Racks/Crad	01/01/1972		01/01/1900

Map Identification Number 334 **DOMENICO PROCOPIO**
 618 MAIN STREET

Facility Id: 3-800233 **Source: WESTCHESTER DOH**
 NEW ROCHELLE, NY 10801 TT-Id: 640A-0092-103

MAP LOCATION INFORMATION
 Site location mapped by: ADDRESS MATCHING
 Approximate distance from property: 774 feet to the S

ADDRESS CHANGE INFORMATION
 Revised street: NO CHANGE
 Revised zip code: NO CHANGE

Facility Types: Apartment/Office Building
 Site Status: Unregulated: <1101 gal. PBS
 Operator Name: DOMENICO PROCOPIO
 Owner Name: DOMENICO PROCOPIO
 N/A
 Owner Address: 126 LIBERTY AVENUE, NEW ROCHELLE, NY 10805

Owner Type:

TANK NUMBER	TANK STATUS	TANK CONTENT	CAPACITY GALLONS	TANK LOCATION	INSTALL DATE	TEST DATE	CLOSE DATE
1	Closed - Removed		1500	Underground			11/24/2004
2	Administratively Closed	No. 2 Fuel Oil	330	Abvgrd on Saddles/Legs/Stilts/Racks/Crad	06/01/1998		01/01/1900
3	Administratively Closed	No. 2 Fuel Oil	330	Abvgrd on Saddles/Legs/Stilts/Racks/Crad	06/01/1998		01/01/1900

Map Identification Number 335 **AVALON ON THE SOUND** **Facility Id: 3-800626** **Source: WESTCHESTER DOH**
 **HUGUENOT STREET AND MEMORAL HWY** **NEW ROCHELLE, NY 10801** **TT-Id: 640A-0093-677**

MAP LOCATION INFORMATION

Site location mapped by: ADDRESS MATCHING
 Approximate distance from property: 777 feet to the NNE

ADDRESS CHANGE INFORMATION

Revised street: HUGUENOT ST / MEMORAL HWY
 Revised zip code: NO CHANGE

Facility Types: Other
 Site Status: Unregulated: <1101 gal. PBS
 Operator Name: AVALONBAY
 Owner Name: AVALONBAY REDEVELOPMENT LLC
 N/A
 Owner Address: 535 FIFTH AVENUE, NEW YORK, NY 10017

Owner Type:

TANK NUMBER	TANK STATUS	TANK CONTENT	CAPACITY GALLONS	TANK LOCATION	INSTALL DATE	TEST DATE	CLOSE DATE
1	Closed - Removed		2000	Underground			02/01/2000

Map Identification Number 336 **NR 635 FUEL CORP** **Facility Id: 3-170739** **Source: WESTCHESTER DOH**
 **635 MAIN STREET** **NEW ROCHELLE, NY 10801** **TT-Id: 640A-0078-427**

MAP LOCATION INFORMATION

Site location mapped by: MANUAL MAPPING (3)
 Approximate distance from property: 791 feet to the SSW

ADDRESS CHANGE INFORMATION

Revised street: 635 MAIN ST
 Revised zip code: NO CHANGE

Facility Types: Retail Gasoline Sales
 Site Status: Active
 Operator Name: MANAGER
 Owner Name: 635 MAIN STREET REALTY LLC
 Owner Address: 635 MAIN STREET, NEW ROCHELLE, NY 10801

Owner Type: Partnership

TANK NUMBER	TANK STATUS	TANK CONTENT	CAPACITY GALLONS	TANK LOCATION	INSTALL DATE	TEST DATE	CLOSE DATE
1	In-Service	Gasoline/Ethanol	12000	Underground	11/01/1992	07/17/2008	01/01/1900
2	In-Service	Gasoline/Ethanol	12000	Underground	11/01/1992	07/17/2008	01/01/1900
3	In-Service	Gasoline/Ethanol	12000	Underground	11/01/1992	07/17/2008	01/01/1900

Map Identification Number 337 **NEW ROCHELLE PUBLIC LIBRARY**
 ONE LIBRARY PLAZA

Facility Id: 3-601216
 NEW ROCHELLE, NY 10801

Source: WESTCHESTER DOH
 TT-Id: 640A-0080-170


MAP LOCATION INFORMATION
 Site location mapped by: MANUAL MAPPING (3)
 Approximate distance from property: 846 feet to the NE

ADDRESS CHANGE INFORMATION
 Revised street: LAWTON ST.
 Revised zip code: NO CHANGE

Facility Types: Other
 Site Status: Active
 Operator Name: THOMAS GEOFFINO
 Owner Name: NEW ROCHELLE PUBLIC LIBRARY
 Owner Address: ONE LIBRARY PLAZA, NEW ROCHELLE, NY 10801

Owner Type: Local Government

TANK NUMBER	TANK STATUS	TANK CONTENT	CAPACITY GALLONS	TANK LOCATION	INSTALL DATE	TEST DATE	CLOSE DATE
LIB 1	In-Service	No. 2 Fuel Oil	10000	Underground	09/01/1979	02/27/2008	01/01/1900

Map Identification Number 338 **VACANT**
 399 HUGUENOT STREET

Facility Id: 3-801616
 NEW ROCHELLE, NY 10801

Source: WESTCHESTER DOH
 TT-Id: 640A-0093-029

MAP LOCATION INFORMATION
 Site location mapped by: ADDRESS MATCHING
 Approximate distance from property: 917 feet to the SSW

ADDRESS CHANGE INFORMATION
 Revised street: NO CHANGE
 Revised zip code: NO CHANGE

Facility Types: Used to be a Car Dealership
 Site Status: Unregulated
 Operator Name: ATCO PROPERTIES
 Owner Name: 399 HUGUENOT CORP. C/O ATCO PROPERTIES MGMT INC
 Owner Address: 555 FIFTH AVENUE, 16TH FLOOR, NEW YORK, NY 10017

Owner Type: Corporation

TANK NUMBER	TANK STATUS	TANK CONTENT	CAPACITY GALLONS	TANK LOCATION	INSTALL DATE	TEST DATE	CLOSE DATE
1	Closed - Removed	Waste/Used Oil	275	Abvgrd on Saddles/Legs/Stilts/Racks/Crad	01/01/1900	01/01/1900	01/01/1900
2	Closed - Removed	Motor Oil	750	Abvgrd on Saddles/Legs/Stilts/Racks/Crad	01/01/1900	01/01/1900	01/01/1900
3	Closed - Removed	Motor Oil	275	Abvgrd on Saddles/Legs/Stilts/Racks/Crad	01/01/1900	01/01/1900	01/01/1900
4	Closed - Removed	Motor Oil	275	Abvgrd on Saddles/Legs/Stilts/Racks/Crad	01/01/1900	01/01/1900	01/01/1900
5	Closed - Removed	No. 4 Fuel Oil	1500	Underground	12/01/1956	01/01/1900	02/01/2010
6	Closed - In Place	No. 4 Fuel Oil	1000	Underground	12/01/1956	01/01/1900	02/01/2010
7	Closed - Removed	Gasoline	1000	Underground	12/01/1956	01/01/1900	02/01/2010

Map Identification Number 339 **BAKERS PRIDE OVEN CO. INC.**
 30 PINE STREET

Facility Id: 3-600580
 NEW ROCHELLE, NY 10801

Source: WESTCHESTER DOH
 TT-Id: 640A-0078-186

MAP LOCATION INFORMATION

Site location mapped by: ADDRESS MATCHING
 Approximate distance from property: 919 feet to the SW

ADDRESS CHANGE INFORMATION

Revised street: NO CHANGE
 Revised zip code: NO CHANGE

Facility Types: Manufacturer
 Site Status: Unregulated: <1101 gal. PBS
 Operator Name: IRA NEVIN
 Owner Name: BAKERS PRIDE OVEN CO. INC.
 N/A
 Owner Address: 30 PINE STREET, NEW ROCHELLE, NY 10801

Owner Type:

TANK NUMBER	TANK STATUS	TANK CONTENT	CAPACITY GALLONS	TANK LOCATION	INSTALL DATE	TEST DATE	CLOSE DATE
001	Closed - Removed		10000	Underground			07/01/1994
002	Closed - In Place		3000	Underground			07/01/1994

Map Identification Number 340 **CENTRE AVENUE APARTMENTS**
 130 CENTRE AVENUE

Facility Id: 3-165735
 NEW ROCHELLE, NY 10805

Source: WESTCHESTER DOH
 TT-Id: 640A-0077-457

MAP LOCATION INFORMATION

Site location mapped by: ADDRESS MATCHING
 Approximate distance from property: 982 feet to the SE

ADDRESS CHANGE INFORMATION

Revised street: NO CHANGE
 Revised zip code: NO CHANGE

Facility Types: Apartment/Office Building
 Site Status: Active
 Operator Name: LORRAINE QUEZADA
 Owner Name: 130 CENTRE AVENUE CO-OP CORP.
 C/O LANGSAM PROPERTY SERVICES COR.
 Owner Address: 1601 BRONXDALE AVENUE, SUITE 201, BRONX, NY 10462

Owner Type: Corporation

TANK NUMBER	TANK STATUS	TANK CONTENT	CAPACITY GALLONS	TANK LOCATION	INSTALL DATE	TEST DATE	CLOSE DATE
1	In-Service	No. 4 Fuel Oil	4000	Aboveground (Contact w/ Imperv Barrier)	11/11/1959		01/01/1900

Map Identification Number 341 **TELEDYNE HYDRA-POWER**
 10-12 PINE COURT



Facility Id: 3-494844
 NEW ROCHELLE, NY 10801

Source: WESTCHESTER DOH
 TT-Id: 640A-0078-584

MAP LOCATION INFORMATION

Site location mapped by: MANUAL MAPPING (3)
 Approximate distance from property: 1022 feet to the SW

ADDRESS CHANGE INFORMATION

Revised street: NO CHANGE
 Revised zip code: NO CHANGE

Site Status: Administratively Closed
 Operator Name: TELEDYNE HYDRA-POWER
 Owner Name: TED COHEN
 N/A
 Owner Address: LAWRENCE DRIVE, PORT CHESTER, NY 10573

Owner Type:

TANK NUMBER	TANK STATUS	TANK CONTENT	CAPACITY GALLONS	TANK LOCATION	INSTALL DATE	TEST DATE	CLOSE DATE
1	Administratively Closed		5000	Underground	01/01/1900		09/01/1994

Map Identification Number 342 **JARAD REALTY, INC.**
 10-12 PINE COURT



Facility Id: 3-504998
 NEW ROCHELLE, NY 10801

Source: WESTCHESTER DOH
 TT-Id: 640A-0078-604

MAP LOCATION INFORMATION

Site location mapped by: MANUAL MAPPING (3)
 Approximate distance from property: 1022 feet to the SW

ADDRESS CHANGE INFORMATION

Revised street: NO CHANGE
 Revised zip code: NO CHANGE

Site Status: Unregulated: <1101 gal. PBS
 Operator Name: MAT RUSH MANUFACTURING
 Owner Name: JARAD REALTY, INC.
 N/A
 Owner Address: 145 BRITE AVENUE, SCARSDALE, NY 10583

Owner Type:

TANK NUMBER	TANK STATUS	TANK CONTENT	CAPACITY GALLONS	TANK LOCATION	INSTALL DATE	TEST DATE	CLOSE DATE
1	Closed - In Place		5000	Underground		09/08/2000	07/01/2002
2	Administratively Closed	No. 2 Fuel Oil	330	Abvgrd on Saddles/Legs/Stilts/Racks/Crad	07/01/2002		01/01/1900

Map Identification Number 343 **BLESSED SACRAMENT ELEMENTARY SCHOOL** **Facility Id: 3-068640** **Source: WESTCHESTER DOH**
 24 MAPLE AVENUE NEW ROCHELLE, NY 10801 TT-Id: 640A-0079-134

MAP LOCATION INFORMATION
 Site location mapped by: ADDRESS MATCHING
 Approximate distance from property: 1028 feet to the SSE

ADDRESS CHANGE INFORMATION
 Revised street: NO CHANGE
 Revised zip code: NO CHANGE

Facility Types: School
 Site Status: Active
 Operator Name: RAYMOND
 Owner Name: BLESSED SACRAMENT CHURCH
 Owner Address: 15 SHEA PLACE, NEW ROCHELLE, NY 10801
 Owner Type: Unincorporated Association

TANK NUMBER	TANK STATUS	TANK CONTENT	CAPACITY GALLONS	TANK LOCATION	INSTALL DATE	TEST DATE	CLOSE DATE
1	Closed – Removed		2000	Underground, Vaulted, with Access	12/01/1957	08/07/2002	05/19/2003
2	In-Service	No. 2 Fuel Oil	2000	Aboveground (Contact w/ Imperv Barrier)	06/01/2003		01/01/1900

Map Identification Number 344 **LAWTON STREET REALTY CORP.** **Facility Id: 3-801435** **Source: WESTCHESTER DOH**
 41-43 LAWTON STREET NEW ROCHELLE, NY 10801 TT-Id: 640A-0092-916

MAP LOCATION INFORMATION
 Site location mapped by: MANUAL MAPPING (3)
 Approximate distance from property: 1085 feet to the NE

ADDRESS CHANGE INFORMATION
 Revised street: NO CHANGE
 Revised zip code: NO CHANGE

Facility Types: Apartment/Office Building
 Site Status: Active
 Operator Name: LAWTON STREET REALTY CORP.
 Owner Name: LAWTON STREET REALTY CORP.
 Owner Address: 4391 BOSTON POST ROAD, PELHAM MANOR, NY 10803
 Owner Type: Corporation

TANK NUMBER	TANK STATUS	TANK CONTENT	CAPACITY GALLONS	TANK LOCATION	INSTALL DATE	TEST DATE	CLOSE DATE
001	In-Service	No. 2 Fuel Oil	3000	Underground	06/01/1927	09/14/2007	01/01/1900

Map Identification Number 345 **J P MORGAN CHASE BANK N.A.**
 491 MAIN STREET

Facility Id: 3-164372
 NEW ROCHELLE, NY 10801

Source: WESTCHESTER DOH
 TT-Id: 640A-0076-968

MAP LOCATION INFORMATION

Site location mapped by: MANUAL MAPPING (3)
 Approximate distance from property: 1087 feet to the ENE

ADDRESS CHANGE INFORMATION

Revised street: NO CHANGE
 Revised zip code: NO CHANGE

Facility Types: Commercial
 Site Status: Active
 Operator Name: DOMENICK MARGOTTA
 Owner Name: J P MORGAN CHASE BANK N.A.
 Owner Address: 575 WASHINGTON BOULEVARD, 14TH FLOOR, JERSEY CITY, NJ 07310

Owner Type: Corporation

TANK NUMBER	TANK STATUS	TANK CONTENT	CAPACITY GALLONS	TANK LOCATION	INSTALL DATE	TEST DATE	CLOSE DATE
02	In-Service	No. 2 Fuel Oil	1500	Abvgrd on Saddles/Legs/Stilts/Racks/Crad	01/01/1997		01/01/1900
1	Closed - In Place		2000	Underground			04/05/1990

Map Identification Number 346 **CHURCH OF THE BLESSED SACRAMENT**
 15 SHEA PLACE

Facility Id: 3-068659
 NEW ROCHELLE, NY 10801

Source: WESTCHESTER DOH
 TT-Id: 640A-0077-260

MAP LOCATION INFORMATION

Site location mapped by: ADDRESS MATCHING
 Approximate distance from property: 1098 feet to the SSE

ADDRESS CHANGE INFORMATION

Revised street: NO CHANGE
 Revised zip code: NO CHANGE

Site Status: Unregulated: <1101 gal. PBS
 Operator Name: RAYMOND UZELLIA
 Owner Name: CHURCH OF THE BLESSED SACRAMNT
 N/A
 Owner Address: 15 SHEA PLACE, NEW ROCHELLE, NY 10801

Owner Type:

TANK NUMBER	TANK STATUS	TANK CONTENT	CAPACITY GALLONS	TANK LOCATION	INSTALL DATE	TEST DATE	CLOSE DATE
001	Closed - Removed		2000	Underground, Vaulted, with Access	12/01/1957	07/11/2000	05/20/2003

Map Identification Number 347 **BLESSED SACRAMENT/ST. GABRIEL HS**
 24 SHEA PLACE

Facility Id: 3-104361
 NEW ROCHELLE, NY 10805

Source: WESTCHESTER DOH
 TT-Id: 640A-0077-325

MAP LOCATION INFORMATION

Site location mapped by: ADDRESS MATCHING
 Approximate distance from property: 1128 feet to the SSE


ADDRESS CHANGE INFORMATION

Revised street: NO CHANGE
 Revised zip code: NO CHANGE

Facility Types: School
 Site Status: Active
 Operator Name: HAROLD HANSEN
 Owner Name: BLESSED SACRAMENT PARISH
 Owner Address: 15 SHEA PLACE, NEW ROCHELLE, NY 10801

Owner Type:

TANK NUMBER	TANK STATUS	TANK CONTENT	CAPACITY GALLONS	TANK LOCATION	INSTALL DATE	TEST DATE	CLOSE DATE
1	Closed - Removed	No. 2 Fuel Oil	5000	Underground	12/01/1958	04/03/2008	04/08/2015

Map Identification Number 348 **650 MAIN STREET REALTY**
 650 MAIN STREET

Facility Id: 3-206245
 NEW ROCHELLE, NY 10801

Source: WESTCHESTER DOH
 TT-Id: 640A-0079-024

MAP LOCATION INFORMATION

Site location mapped by: ADDRESS MATCHING
 Approximate distance from property: 1147 feet to the SSW

ADDRESS CHANGE INFORMATION

Revised street: 650 MAIN ST
 Revised zip code: NO CHANGE

Facility Types: Storage Terminal/Petroleum Distributor
 Site Status: Active
 Operator Name: RAUL MATTEI
 Owner Name: 650 MAIN STREET REALTY
 Owner Address: P.O. BOX 39, WYKAGYL STATION, NEW ROCHELLE, NY 10804

Owner Type: Corporation

TANK NUMBER	TANK STATUS	TANK CONTENT	CAPACITY GALLONS	TANK LOCATION	INSTALL DATE	TEST DATE	CLOSE DATE
1	In-Service	No. 2 Fuel Oil	5000	Abvgrd on Saddles/Legs/Stilts/Racks/Crad	01/01/1900		01/01/1900

Map Identification Number 349 **PROFESSIONAL OFFICE BUILDING**
 421 HUGUENOT STREET

Facility Id: 3-800603
 NEW ROCHELLE, NY 10801

Source: WESTCHESTER DOH
 TT-Id: 640A-0092-359

MAP LOCATION INFORMATION
 Site location mapped by: ADDRESS MATCHING
 Approximate distance from property: 1176 feet to the SSW

ADDRESS CHANGE INFORMATION
 Revised street: NO CHANGE
 Revised zip code: NO CHANGE

Site Status: Unregulated: <1101 gal. PBS
 Operator Name: TOM DOYLE
 Owner Name: PROFESSIONAL OFFICE BUILDING CORP.
 N/A
 Owner Address: 421 HUGUENOT STREET, NEW ROCHELLE, NY 10801

Owner Type:

TANK NUMBER	TANK STATUS	TANK CONTENT	CAPACITY GALLONS	TANK LOCATION	INSTALL DATE	TEST DATE	CLOSE DATE
001	Closed - Removed		3000	Underground		10/23/2006	01/28/2008

Map Identification Number 350 **RETTNER MANAGEMENT CORP**
 481 MAIN ST

Facility Id: 3-255033
 NEW ROCHELLE, NY 10801

Source: WESTCHESTER DOH
 TT-Id: 640A-0078-516


MAP LOCATION INFORMATION
 Site location mapped by: MANUAL MAPPING (3)
 Approximate distance from property: 1177 feet to the ENE

ADDRESS CHANGE INFORMATION
 Revised street: NO CHANGE
 Revised zip code: NO CHANGE

Site Status: Active
 Operator Name: ARNOLDO DIAZ
 Owner Name: RETTNER MAIN STREET, LLC
 Owner Address: 374 MCLEAN AVENUE, YONKERS, NY 10705

Owner Type: Corporation

TANK NUMBER	TANK STATUS	TANK CONTENT	CAPACITY GALLONS	TANK LOCATION	INSTALL DATE	TEST DATE	CLOSE DATE
1	Administratively Closed	Gasoline	3000		01/01/1900		09/01/2002
2	In-Service	No. 2 Fuel Oil	2500	Underground	10/01/1970	08/28/2008	01/01/1900

Map Identification Number 351 **TRIPLE A PROPERTIES, INC.**
 25 PROSPECT STREET

Facility Id: 3-165727
 NEW ROCHELLE, NY 10805

Source: WESTCHESTER DOH
 TT-Id: 640A-0077-456

MAP LOCATION INFORMATION

Site location mapped by: ADDRESS MATCHING
 Approximate distance from property: 1226 feet to the ESE


ADDRESS CHANGE INFORMATION

Revised street: NO CHANGE
 Revised zip code: NO CHANGE

Facility Types: Apartment/Office Building
 Site Status: Active
 Operator Name: ANNA MARCHETTI
 Owner Name: TRIPLE A PROPERTIES, INC.
 Owner Address: P.O. BOX 767, YONKERS, NY 10703

Owner Type: Corporation

TANK NUMBER	TANK STATUS	TANK CONTENT	CAPACITY GALLONS	TANK LOCATION	INSTALL DATE	TEST DATE	CLOSE DATE
001	In-Service	No. 4 Fuel Oil	4000	Abvgrd on Saddles/Legs/Stilts/Racks/Crad	01/01/1995		01/01/1900

Map Identification Number 352 **MKM EQUITY, LLC**
 230 NORTH AVENUE

Facility Id: 3-600105
 NEW ROCHELLE, NY 10801

Source: WESTCHESTER DOH
 TT-Id: 640A-0078-104

MAP LOCATION INFORMATION

Site location mapped by: MANUAL MAPPING (3)
 Approximate distance from property: 1229 feet to the NE


ADDRESS CHANGE INFORMATION

Revised street: 230 NORTH AVE.
 Revised zip code: NO CHANGE

Facility Types: Apartment Building
 Site Status: Unregulated
 Operator Name: PEDRO BENOIT
 Owner Name: MKM EQUITY, LLC C/O CORNELL PACE INC.
 Owner Address: 542 MAIN STREET, STE. 2, NEW ROCHELLE, NY 10801

Owner Type: Individual

TANK NUMBER	TANK STATUS	TANK CONTENT	CAPACITY GALLONS	TANK LOCATION	INSTALL DATE	TEST DATE	CLOSE DATE
1	Closed - Removed	No. 2 Fuel Oil	1500	Abvgrd in Subt Vault with Acc for Inspec	08/01/1931		10/23/2014

Map Identification Number 353 **BARON MANAGEMENT**
 200 NORTH AVENUE

Facility Id: 3-167843
 NEW ROCHELLE, NY 10801

Source: WESTCHESTER DOH
 TT-Id: 640A-0077-506

MAP LOCATION INFORMATION

Site location mapped by: MANUAL MAPPING (4)
 Approximate distance from property: 1252 feet to the ENE

ADDRESS CHANGE INFORMATION

Revised street: NO CHANGE
 Revised zip code: NO CHANGE

Facility Types: Other
 Site Status: Administratively Closed
 Operator Name: SEGUNDO TIRADO
 Owner Name: RONALD RETTNER
 N/A
 Owner Address: 481 MAIN STREET, NEW ROCHELLE, NY 10801

Owner Type:

TANK NUMBER	TANK STATUS	TANK CONTENT	CAPACITY GALLONS	TANK LOCATION	INSTALL DATE	TEST DATE	CLOSE DATE
1	Administratively Closed	Gasoline	3000		01/01/1900		03/05/2002

Map Identification Number 354 **BEAUCHAMP GARDENS OWNERS CORP.**
 151-155 CENTRE AVENUE

Facility Id: 3-167754
 NEW ROCHELLE, NY 10805

Source: WESTCHESTER DOH
 TT-Id: 640A-0078-406

MAP LOCATION INFORMATION

Site location mapped by: MANUAL MAPPING (3)
 Approximate distance from property: 1266 feet to the SE

ADDRESS CHANGE INFORMATION

Revised street: NO CHANGE
 Revised zip code: NO CHANGE

Facility Types: Apartment/Office Building
 Site Status: Active
 Operator Name: NICK POCESTA
 Owner Name: BEAUCHAMP GARDENS OWNERS CORP.
 Owner Address: 151-155 CENTRE AVENUE, NEW ROCHELLE, NY 10805

Owner Type: Corporation

TANK NUMBER	TANK STATUS	TANK CONTENT	CAPACITY GALLONS	TANK LOCATION	INSTALL DATE	TEST DATE	CLOSE DATE
1	In-Service	No. 4 Fuel Oil	5000	Underground	10/01/1975	01/07/2008	01/01/1900

Map Identification Number 355 **HYGIENOL CO. INC.**
 70 CRESCENT AVE

Facility Id: 3-172154
 NEW ROCHELLE, NY 10801

Source: WESTCHESTER DOH
 TT-Id: 640A-0079-135

MAP LOCATION INFORMATION
 Site location mapped by: ADDRESS MATCHING
 Approximate distance from property: 1278 feet to the W

ADDRESS CHANGE INFORMATION
 Revised street: NO CHANGE
 Revised zip code: NO CHANGE

Facility Types: Manufacturer
 Site Status: Administratively Closed
 Operator Name: HYGIENOL CO INC
 Owner Name: HYGIENOL CO. INC.
 N/A
 Owner Address: 70 CRESCENT AVE, NEW ROCHELLE, NY 10801

Owner Type:

TANK NUMBER	TANK STATUS	TANK CONTENT	CAPACITY GALLONS	TANK LOCATION	INSTALL DATE	TEST DATE	CLOSE DATE
1	Administratively Closed		5000	Underground	01/01/1900	12/01/1986	04/23/2002

Map Identification Number 356 **LJNJ ASSOCIATES**
 100-102 UNION AVE

Facility Id: 3-601056
 NEW ROCHELLE, NY 10801

Source: WESTCHESTER DOH
 TT-Id: 640A-0076-994

MAP LOCATION INFORMATION
 Site location mapped by: ADDRESS MATCHING
 Approximate distance from property: 1290 feet to the WNW

ADDRESS CHANGE INFORMATION
 Revised street: 100 UNION AVE
 Revised zip code: NO CHANGE

Facility Types: Other
 Site Status: Unregulated: <1101 gal. PBS
 Operator Name: BOB ROSSI
 Owner Name: LJNJ ASSOCIATES
 N/A
 Owner Address: 133 MEADOW LANE, NEW ROCHELLE, NY 10805


Owner Type:

TANK NUMBER	TANK STATUS	TANK CONTENT	CAPACITY GALLONS	TANK LOCATION	INSTALL DATE	TEST DATE	CLOSE DATE
1	Administratively Closed		1080	Underground	06/01/1959	10/01/1996	01/01/1900
2	Administratively Closed		275		03/01/1988	10/01/1996	01/01/1900
3	Administratively Closed		275		03/01/1988	10/01/1996	01/01/1900
4	Closed - Removed		1000	Underground		10/01/1996	10/01/1996
5	Administratively Closed		275		01/01/1989		01/01/1900



HAZARDOUS WASTE GENERATORS/TRANSPORTERS IDENTIFIED WITHIN 1/4 MILE SEARCH RADIUS

PLEASE NOTE: * Compass directions can vary substantially for sites located very close to the subject property address.

Map Identification Number 357  **NYSDEC Name:** CON EDISON **Facility Id:** NYP004211728
 NYSDEC Address: HUGUENOT ST & CENTRE ST NEW ROCHELLE, NY 10801 TT-Id: 740A-0076-666
 EPA (RCRA) Name: CON EDISON
 EPA (RCRA) Address: HUGUENOT ST & CENTRE ST NEW ROCHELLE, NY 10801

MAP LOCATION INFORMATION

Site location mapped by: ADDRESS MATCHING
 Approximate distance from property: 79 feet to the ESE*

ADDRESS CHANGE INFORMATION

Revised street: HUGUENOT ST / CENTRE AVE
 Revised zip code: NO CHANGE

US EPA RCRA Type: GENERATOR TYPE NOT GIVEN

Notification date: None Given

Land Disposal: Receives offsite waste:
 Storer: Treatment facility:

Incinerator:
 Transporter:

Contact Name: DONALD SENNO Source Type: Emergency Contact Phone: 914-925-6219 Contact Info Date: 07/19/2010

NYS DEC Manifested Waste Summary:
 Waste Codes, Waste Units, and Transaction Types are only shown for the most recently reported year.

WASTE CODE	WASTE DESCRIPTION	WASTE AMOUNT	WASTE UNITS	TRANSACTION TYPE	HISTORIC MAXIMUM YEAR	HISTORIC MAXIMUM AMOUNT	HISTORIC MAXIMUM YEAR
------------	-------------------	--------------	-------------	------------------	-----------------------	-------------------------	-----------------------

NONE Site reported by US EPA. No hazardous waste activity reported by NYS.

Map Identification Number 358  **NYSDEC Name:** CON EDISON **Facility Id:** NYP004308359
 NYSDEC Address: HUGUENOT & CENTRE AVE NEW ROCHELLE, NY 10801 TT-Id: 740A-0094-964
 EPA (RCRA) Name: CON EDISON MANHOLE: 1225
 EPA (RCRA) Address: HUGUENOT AVE & SENTRE AVE NEW ROCHELLE, NY 10801

MAP LOCATION INFORMATION

Site location mapped by: ADDRESS MATCHING
 Approximate distance from property: 79 feet to the ESE*

ADDRESS CHANGE INFORMATION

Revised street: HUGUENOT ST / CENTRE AVE
 Revised zip code: NO CHANGE

US EPA RCRA Type: GENERATOR TYPE NOT GIVEN Notification date: None Given
 Land Disposal: Receives offsite waste: Incinerator:
 Storer: Treatment facility: Transporter:
 Contact Name: GINO FRABASILE Source Type: Emergency Contact Phone: 914-925-6219 Contact Info Date: 05/07/2013
 Contact Name: GINO FRABASILE Source Type: Implementer Contact Phone: 914-925-6219 Contact Info Date: 06/07/2013

NYS DEC Manifested Waste Summary:
 Waste Codes, Waste Units, and Transaction Types are only shown for the most recently reported year.

WASTE CODE	WASTE DESCRIPTION	WASTE AMOUNT	WASTE UNITS	TRANSACTION TYPE	YEAR	HISTORIC MAXIMUM AMOUNT	YEAR
D008	Lead	300	POUNDS	GENERATED	2013		

Map Identification Number 359  **NYSDEC Name: CON EDISON**
 NYSDEC Address: CENTRE AVE & HUGUENOT ST NEW ROCHELLE, NY 10801 **Facility Id: NYP004332961**
 TT-Id: 740A-0087-471

MAP LOCATION INFORMATION
 Site location mapped by: ADDRESS MATCHING
 Approximate distance from property: 79 feet to the ESE*

ADDRESS CHANGE INFORMATION
 Revised street: CENTRE AVE / HUGUENOT ST
 Revised zip code: NO CHANGE

US EPA RCRA (Resource Conservation and Recovery Act) information not reported; Site information reported by NYS DEC.

NYS DEC Manifested Waste Summary:
 Waste Codes, Waste Units, and Transaction Types are only shown for the most recently reported year.

WASTE CODE	WASTE DESCRIPTION	WASTE AMOUNT	WASTE UNITS	TRANSACTION TYPE	YEAR	HISTORIC MAXIMUM AMOUNT	YEAR
D008	Lead	100	POUNDS	GENERATED	2013		

Map Identification Number 360  **NYSDEC Name: CONSOLIDATED EDISON**
 NYSDEC Address: HUGUENOT ST 115' S/O CENTRE AV. NEW ROCHELLE, NY **Facility Id: NYP004411728**
 MH 4260 TT-Id: 740A-0074-073

MAP LOCATION INFORMATION
 Site location mapped by: ADDRESS MATCHING
 Approximate distance from property: 79 feet to the ESE*

ADDRESS CHANGE INFORMATION
 Revised street: HUGUENOT ST / CENTRE AVE
 Revised zip code: 10801

US EPA RCRA (Resource Conservation and Recovery Act) information not reported; Site information reported by NYS DEC.

NYS DEC Manifested Waste Summary:

Waste Codes, Waste Units, and Transaction Types are only shown for the most recently reported year.

WASTE CODE	WASTE DESCRIPTION	WASTE AMOUNT	WASTE UNITS	TRANSACTION TYPE	YEAR	HISTORIC MAXIMUM AMOUNT	YEAR
D008	Lead	200	POUNDS	GENERATED	2010		

Map Identification Number 361



NYSDEC Name:
NYSDEC Address:

CON EDISON
CENTER & HUGUENOT
MH 1230

NEW ROCHELLE, NY

Facility Id: NYP004676839
TT-Id: 740A-0134-677

MAP LOCATION INFORMATION

Site location mapped by: ADDRESS MATCHING

Approximate distance from property: 79 feet to the ESE*

ADDRESS CHANGE INFORMATION

Revised street: HUGUENOT ST / CENTRE AVE

Revised zip code: 10801

US EPA RCRA (Resource Conservation and Recovery Act) information not reported; Site information reported by NYS DEC.

NYS DEC Manifested Waste Summary:

Waste Codes, Waste Units, and Transaction Types are only shown for the most recently reported year.

WASTE CODE	WASTE DESCRIPTION	WASTE AMOUNT	WASTE UNITS	TRANSACTION TYPE	YEAR	HISTORIC MAXIMUM AMOUNT	YEAR
D008	Lead	1000	POUNDS	GENERATED	2014		

Map Identification Number 362



NYSDEC Name:
NYSDEC Address:

CON EDISON
HUGENOT & CENTRE ST
MH 1230

NEW ROCHELLE, NY 10801

Facility Id: NYP004677530
TT-Id: 740A-0134-541

MAP LOCATION INFORMATION

Site location mapped by: ADDRESS MATCHING

Approximate distance from property: 79 feet to the ESE*

ADDRESS CHANGE INFORMATION

Revised street: HUGUENOT ST / CENTRE AVE

Revised zip code: NO CHANGE

US EPA RCRA (Resource Conservation and Recovery Act) information not reported; Site information reported by NYS DEC.

NYS DEC Manifested Waste Summary:

Waste Codes, Waste Units, and Transaction Types are only shown for the most recently reported year.

WASTE CODE	WASTE DESCRIPTION	WASTE AMOUNT	WASTE UNITS	TRANSACTION TYPE	YEAR	HISTORIC MAXIMUM AMOUNT	YEAR
D008	Lead	500	POUNDS	GENERATED	2014		

Map Identification Number 363



NYSDEC Name: ERIC S TURNER & CO INC.
NYSDEC Address: 33-35 CENTRE AVE
EPA (RCRA) Name: ERIC S TURNER & CO INC.
EPA (RCRA) Address: 33-35 CENTRE AVE

NEW ROCHELLE, NY 10801

Facility Id: NYD002015402

TT-Id: 740A-0055-712

NEW ROCHELLE, NY 108010000

MAP LOCATION INFORMATION

Site location mapped by: MANUAL MAPPING (3)
 Approximate distance from property: 144 feet to the W*

ADDRESS CHANGE INFORMATION

Revised street: 33 CENTRE AVE
 Revised zip code: NO CHANGE

US EPA RCRA Type: CONDITIONALLY EXEMPT SMALL QUANTITY GENERATOR

Notification date: None Given

Land Disposal: Receives offsite waste:

Incinerator:

Storer: Treatment facility:

Transporter:

Contact Name: WILLIAM TURNER

Source Type: Implementer

Contact Phone: 914-235-7114

Contact Info Date: 01/01/2007

Contact Name: WILLIAM V TURNER

Source Type: Annual/Biennial Report

Contact Phone: 914-235-7114

Contact Info Date: 03/21/1994

Historically listed as the following USEPA RCRA Generator Size(s) as well:

- LARGE QUANTITY GENERATOR
- SMALL QUANTITY GENERATOR

NYS DEC Manifested Waste Summary:

Waste Codes, Waste Units, and Transaction Types are only shown for the most recently reported year.

WASTE CODE	WASTE DESCRIPTION	WASTE AMOUNT	WASTE UNITS	TRANSACTION TYPE	YEAR	HISTORIC MAXIMUM AMOUNT	YEAR
D002	Solid waste that exhibits the characteristic of corrosivity	330	GALLONS	GENERATED	2004	550	1992
D007	Chromium	300	POUNDS	GENERATED	2004		
D039	Tetrachloroethylene	4	GALLONS	GENERATED	1999		
D001	Solid waste that exhibits the characteristic of ignitability	110	GALLONS	GENERATED	1994		
D007	Chromium	380	GALLONS	GENERATED	1993		
D002	Solid waste that exhibits the characteristic of corrosivity	2900	POUNDS	GENERATED	1992		

NYS DEC Manifested Waste Transactions for NYD002015402 continued ----

WASTE CODE	WASTE DESCRIPTION	WASTE AMOUNT	WASTE UNITS	TRANSACTION TYPE	YEAR	HISTORIC MAXIMUM AMOUNT	YEAR
D005	Barium	1500	POUNDS	GENERATED	1990		
D008	Lead	110	GALLONS	GENERATED	1989		
U226	Ethane, 1,1,1-trichloro-	50	GALLONS	GENERATED	1985	100	1984

Map Identification Number 364



NYSDEC Name:

NYSDEC Address:

EPA (RCRA) Name:

EPA (RCRA) Address:

CON EDISON

CENTRE AVE & RELYEA PL
TM 4319

CON EDISON TRANSFORMER MANHOLE: 4319

CENTRE AVE & RELYEA PL

NEW ROCHELLE, NY

NEW ROCHELLE, NY 10801

Facility Id: NYP004365318

TT-Id: 740A-0094-990

MAP LOCATION INFORMATION

Site location mapped by: ADDRESS MATCHING

Approximate distance from property: 196 feet to the WNW*

ADDRESS CHANGE INFORMATION

Revised street: CENTRE AVE / RELYEA PL

Revised zip code: 10801

US EPA RCRA Type: GENERATOR TYPE NOT GIVEN

Land Disposal:

Receives offsite waste:

Storer:

Treatment facility:

Notification date: None Given

Incinerator:

Transporter:

Contact Name: THOMAS TEELING

Source Type: Emergency

Contact Phone: 212-460-3770

Contact Info Date: 09/24/2013

Contact Name: THOMAS TEELING

Source Type: Implementer

Contact Phone: 212-460-3770

Contact Info Date: 10/24/2013

NYS DEC Manifested Waste Summary:

Waste Codes, Waste Units, and Transaction Types are only shown for the most recently reported year.

WASTE CODE	WASTE DESCRIPTION	WASTE AMOUNT	WASTE UNITS	TRANSACTION TYPE	YEAR	HISTORIC MAXIMUM AMOUNT	YEAR
D008	Lead	400	POUNDS	GENERATED	2013		

Map Identification Number 365



NYSDEC Name:

NYSDEC Address:

EPA (RCRA) Name:

EPA (RCRA) Address:

CON EDISON

CENTRE AVE & RELYEA PL
SB4314

CON EDISON TRANSFORMER MANHOLE: 4319

CENTRE AVE & RELYEA PL

NEW ROCHELLE, NY 10801

NEW ROCHELLE, NY 10802

Facility Id: NYP004379020

TT-Id: 740A-0097-855

MAP LOCATION INFORMATION

Site location mapped by: ADDRESS MATCHING

Approximate distance from property: 196 feet to the WNW*

ADDRESS CHANGE INFORMATION

Revised street: CENTRE AVE / RELYEA PL

Revised zip code: NO CHANGE

US EPA RCRA Type: GENERATOR TYPE NOT GIVEN Notification date: None Given
 Land Disposal: Receives offsite waste: Incinerator:
 Storer: Treatment facility: Transporter:
 Contact Name: THOMAS TEELING Source Type: Emergency Contact Phone: 212-460-3770 Contact Info Date: 10/23/2013
 Contact Name: THOMAS TEELING Source Type: Implementer Contact Phone: 212-460-3770 Contact Info Date: 11/23/2013

NYS DEC Manifested Waste Summary:
 Waste Codes, Waste Units, and Transaction Types are only shown for the most recently reported year.

WASTE CODE	WASTE DESCRIPTION	WASTE AMOUNT	WASTE UNITS	TRANSACTION TYPE	YEAR	HISTORIC MAXIMUM AMOUNT	YEAR
D008	Lead	300	POUNDS	GENERATED	2013		

Map Identification Number 366  **NYSDEC Name:** TELESECTOR RESOURCES GROUP **Facility Id: NYD986961605**
 NYSDEC Address: 342 HUGANAUGHT STREET WESTCHESTER, NY TT-Id: 740A-0055-862
 EPA (RCRA) Name: NEW YORK TELEPHONE CO
 EPA (RCRA) Address: 342 HUGUENOT ST NEW ROCHELLE, NY 10801

MAP LOCATION INFORMATION
 Site location mapped by: MANUAL MAPPING (3)
 Approximate distance from property: 198 feet to the SSE*


ADDRESS CHANGE INFORMATION
 Revised street: 342 HUGUENOT STREET
 Revised zip code: 10801

US EPA RCRA Type: GENERATOR TYPE NOT GIVEN Notification date: 07/02/1991
 Land Disposal: Receives offsite waste: Incinerator:
 Storer: Treatment facility: Transporter: No current info -- Previously reported
 Contact Name: CATHERINE ROM Source Type: Implementer Contact Phone: 212-502-7694 Contact Info Date: 01/01/2007
 Contact Name: CATHERINE ROM Source Type: Notification Contact Phone: 212-502-7694 Contact Info Date: 07/02/1991

Historically listed as the following USEPA RCRA Generator Size(s) as well:
 SMALL QUANTITY GENERATOR

NYS DEC Manifested Waste Summary:
 Waste Codes, Waste Units, and Transaction Types are only shown for the most recently reported year.

WASTE CODE	WASTE DESCRIPTION	WASTE AMOUNT	WASTE UNITS	TRANSACTION TYPE	YEAR	HISTORIC MAXIMUM AMOUNT	YEAR
D001	Solid waste that exhibits the characteristic of ignitability	230	POUNDS	GENERATED	1997		
D009	Mercury	4	GALLONS	GENERATED	1993		
B005	PCB Articles containing 500 ppm or greater of PCBs, excluding small capacitors.	364	KILOGRAMS	GENERATED	1991		

Map Identification Number 367  **EPA (RCRA) Name:** **MR CHIMNEY CLEAN** **Facility Id: NYD987011855**
EPA (RCRA) Address: 32 RELYEA PL NEW ROCHELLE, NY 10801 **TT-Id: 740A-0060-469**
NYSDEC Name: NAVAL MOTION PICTURE SERVICE
NYSDEC Address: 270 MAIN ST NEW ROCHELLE, NY 10801

MAP LOCATION INFORMATION

Site location mapped by: MANUAL MAPPING (3)
 Approximate distance from property: 235 feet to the WSW

ADDRESS CHANGE INFORMATION

Revised street: NO CHANGE
 Revised zip code: NO CHANGE


Special Note(s): The New York State Department of Environmental Conservation and the U. S. Environmental Protection Agency have reported different locations for this hazardous waste identification number. Available information for both locations is summarized below.

US EPA RCRA Type: GENERATOR TYPE NOT GIVEN Notification date: 06/01/1994
 Land Disposal: Receives offsite waste: Incinerator:
 Storer: Treatment facility: Transporter:
 Contact Name: MAURICE MCKENNA Source Type: Implementer Contact Phone: 914-632-6660 Contact Info Date: 01/01/2007
 Contact Name: MAURICE MCKENNA Source Type: Notification Contact Phone: 914-632-6660 Contact Info Date: 06/01/1994

Historically listed as the following USEPA RCRA Generator Size(s) as well:
 CONDITIONALLY EXEMPT SMALL QUANTITY GENERATOR

NYS DEC Manifested Waste Summary:
 Waste Codes, Waste Units, and Transaction Types are only shown for the most recently reported year.

WASTE CODE	WASTE DESCRIPTION	WASTE AMOUNT	WASTE UNITS	TRANSACTION TYPE	YEAR	HISTORIC MAXIMUM AMOUNT	YEAR
D008	Lead	55	GALLONS	GENERATED	1994		

Map Identification Number 368  **NYSDEC Name:** **SIMONETTI CLEANERS** **Facility Id: NYD982531634**
NYSDEC Address: 62 CENTRE AVENUE NEW ROCHELLE, NY 10801 **TT-Id: 740A-0055-398**
EPA (RCRA) Name: SIMONETTI CLEANERS
EPA (RCRA) Address: 62 CENTRE ST NEW ROCHELLE, NY 10801

MAP LOCATION INFORMATION

Site location mapped by: MANUAL MAPPING (3)
 Approximate distance from property: 242 feet to the ESE

ADDRESS CHANGE INFORMATION

Revised street: NO CHANGE
 Revised zip code: NO CHANGE

US EPA RCRA Type: **CONDITIONALLY EXEMPT SMALL QUANTITY GENERATOR**
 Land Disposal:
 Storer:
 Contact Name: KWANG YUN
 Contact Name: KWANG YUN

Notification date: 03/21/1996

Receives offsite waste:
 Treatment facility:
 Source Type: Implementer
 Source Type: Notification

Incinerator:
 Transporter: No current info -- Previously reported
 Contact Phone: 914-636-5350 Contact Info Date: 01/01/2007
 Contact Phone: 914-636-5350 Contact Info Date: 03/21/1996

Historically listed as the following USEPA RCRA Generator Size(s) as well:
SMALL QUANTITY GENERATOR

NYS DEC Manifested Waste Summary:
 Waste Codes, Waste Units, and Transaction Types are only shown for the most recently reported year.

WASTE CODE	WASTE DESCRIPTION	WASTE AMOUNT	WASTE UNITS	TRANSACTION TYPE	YEAR	HISTORIC MAXIMUM AMOUNT	YEAR
More than one waste code was reported for the following waste amount:		390	POUNDS	GENERATED	2009		
F002	Spent halogenated solvents						
D039	Tetrachloroethylene						
More than one waste code was reported for the following waste amount:		300	POUNDS	GENERATED	2007		
F002	Spent halogenated solvents						
D007	Chromium						
D039	Tetrachloroethylene						
D040	Trichlorethylene						
F002	Spent halogenated solvents	300	POUNDS	GENERATED	2004	1415	1989

Map Identification Number 369



NYSDEC Name:
 NYSDEC Address:
 EPA (RCRA) Name:
 EPA (RCRA) Address:

NYSDEC-SITE 360109 INDUSTRIAL OVERALL SERVICE CORP
 10 BARTELS PLACE NEW ROCHELLE, NY 10801
 NYSDEC-SITE 360109 INDUSTRIAL OVERALL SE
 10 BARTELS PL NEW ROCHELLE, NY 10801

Facility Id: NYR000208967
 TT-Id: 740A-0105-929

MAP LOCATION INFORMATION

Site location mapped by: **MANUAL MAPPING (3)**
 Approximate distance from property: 271 feet to the W

ADDRESS CHANGE INFORMATION

Revised street: **NO CHANGE**
 Revised zip code: **NO CHANGE**

US EPA RCRA Type: LARGE QUANTITY GENERATOR Notification date: None Given
 Land Disposal: Receives offsite waste: Incinerator:
 Storer: Treatment facility: Transporter:
 Contact Name: DAVID CROSBY Source Type: Annual/Biennial Report update with Notification Contact Phone: 518-402-9662 Contact Info Date: 04/19/2016
 Contact Name: ROBERT OBRIEN Source Type: Implementer Contact Phone: 914-235-1220 Contact Info Date: 12/09/2014
 Contact Name: ROBERT OBRIEN Source Type: Temporary Contact Phone: 914-235-1220 Contact Info Date: 03/31/2014

Historically listed as the following USEPA RCRA Generator Size(s) as well:
 SMALL QUANTITY GENERATOR

US EPA RCRA Violations:
 Violation Type: Listing - General Responsible Agency: STATE
 Violation Number: 0001 Location: NY Violation Determination Date: 03/18/2014
 Former Citation: Violation Return to Compliance: 07/08/2014

NYS DEC Manifested Waste Summary:
 Waste Codes, Waste Units, and Transaction Types are only shown for the most recently reported year.

WASTE CODE	WASTE DESCRIPTION	WASTE AMOUNT	WASTE UNITS	TRANSACTION TYPE	YEAR	HISTORIC MAXIMUM AMOUNT	YEAR
More than one waste code was reported for the following waste amount:		30	GALLONS	GENERATED	2015		
F001	Spent halogenated solvents used in degreasing						
F002	Spent halogenated solvents						
More than one waste code was reported for the following waste amount:		9500	POUNDS	GENERATED	2015		
F001	Spent halogenated solvents used in degreasing						
F002	Spent halogenated solvents						
More than one waste code was reported for the following waste amount:		700	POUNDS	GENERATED	2015		
F001	Spent halogenated solvents used in degreasing						
F002	Spent halogenated solvents						
D007	Chromium						
D008	Lead						
D009	Mercury						
F001	Spent halogenated solvents used in degreasing	229020	POUNDS	GENERATED	2014		
F001	Spent halogenated solvents used in degreasing	30	CUBIC YDS	GENERATED	2014		
More than one waste code was reported for the following waste amount:		6000	POUNDS	GENERATED	2014		
F001	Spent halogenated solvents used in degreasing						
F003	Spent non-halogenated solvents						

NYS DEC Manifested Waste Transactions for NYR000208967 continued ---- see previous page

WASTE CODE	WASTE DESCRIPTION	WASTE AMOUNT	WASTE UNITS	TRANSACTION TYPE	YEAR	HISTORIC MAXIMUM AMOUNT	YEAR
F005	Spent non-halogenated solvents						
D009	Mercury						
D005	Barium						

Map Identification Number 370



NYSDEC Name:

NYSDEC Address:
EPA (RCRA) Name:
EPA (RCRA) Address:

FIRST METRO SERVICES

357 HUGONOT ST
FIRST METRO SERVICES
357 HUGONOT ST

NEW ROCHELLE, NY 10805
NEW ROCHELLE, NY 10805

Facility Id: NYR000022053

TT-Id: 740A-0055-960

MAP LOCATION INFORMATION

Site location mapped by: MANUAL MAPPING (3)
Approximate distance from property: 331 feet to the SSW

ADDRESS CHANGE INFORMATION

Revised street: 357 HUGUENOT ST
Revised zip code: 10801

US EPA RCRA Type: GENERATOR TYPE NOT GIVEN

Land Disposal: Receives offsite waste:
Storer: Treatment facility:

Notification date: 04/09/1996

Incinerator:
Transporter:

Contact Name: BILL LIVANOS Source Type: Implementer
Contact Name: BILL LIVANOS Source Type: Notification

Contact Phone: 914-576-7210 Contact Info Date: 01/01/2007
Contact Phone: 914-576-7210 Contact Info Date: 04/09/1996

Historically listed as the following USEPA RCRA Generator Size(s) as well:
CONDITIONALLY EXEMPT SMALL QUANTITY GENERATOR

NYS DEC Manifested Waste Summary:

Waste Codes, Waste Units, and Transaction Types are only shown for the most recently reported year.

WASTE CODE	WASTE DESCRIPTION	WASTE AMOUNT	WASTE UNITS	TRANSACTION TYPE	YEAR	HISTORIC MAXIMUM AMOUNT	YEAR
NONE	Site reported by US EPA. No hazardous waste activity reported by NYS.						

Map Identification Number 371



NYSDEC Name: PRO AUTO PARTS
NYSDEC Address: 41 REYLEA PLACE
EPA (RCRA) Name: PRO AUTO PARTS
EPA (RCRA) Address: 41 REYLEA PL

NEW ROCHELLE, NY 10801

Facility Id: NYR000016535
TT-Id: 740A-0055-953

NEW ROCHELLE, NY 108016918

MAP LOCATION INFORMATION

Site location mapped by: MANUAL MAPPING (3)
 Approximate distance from property: 357 feet to the WSW

ADDRESS CHANGE INFORMATION

Revised street: 41 RELYEA PL
 Revised zip code: NO CHANGE

US EPA RCRA Type: GENERATOR TYPE NOT GIVEN
 Land Disposal: Receives offsite waste:
 Storer: Treatment facility:
 Contact Name: PHILIP MORRIS JR Source Type: Notification

Notification date: 11/16/1995
 Incinerator:
 Transporter:
 Contact Phone: 914-772-4871 Contact Info Date: 11/16/1995

Historically listed as the following USEPA RCRA Generator Size(s) as well:
 SMALL QUANTITY GENERATOR

NYS DEC Manifested Waste Summary:

Waste Codes, Waste Units, and Transaction Types are only shown for the most recently reported year.

WASTE CODE	WASTE DESCRIPTION	WASTE AMOUNT	WASTE UNITS	TRANSACTION TYPE	YEAR	HISTORIC MAXIMUM AMOUNT	YEAR
D002	Solid waste that exhibits the characteristic of corrosivity	130	GALLONS	GENERATED	1995		

Map Identification Number 372



NYSDEC Name: WESTCHESTER COUNTY
NYSDEC Address: CENTER AVENUE BRIDGE
EPA (RCRA) Name: WESTCHESTER COUNTY ARBEN CORP
EPA (RCRA) Address: CENTRE AVE BRIDGE OVER METRO NORTH

WHITE PLAINS, NY 10603

Facility Id: NYD986980357
TT-Id: 740A-0057-214

NEW ROCHELLE, NY 10801

MAP LOCATION INFORMATION

Site location mapped by: MANUAL MAPPING (3)
 Approximate distance from property: 391 feet to the WNW

ADDRESS CHANGE INFORMATION

Revised street: CENTRE AVE BRIDGE OVR RR
 Revised zip code: 10801

US EPA RCRA Type: GENERATOR TYPE NOT GIVEN
 Land Disposal: Receives offsite waste:
 Storer: Treatment facility:
 Contact Name: JOHN CARR Source Type: Notification

Notification date: 11/21/1991
 Incinerator:
 Transporter:
 Contact Phone: 914-241-4944 Contact Info Date: 11/21/1991

Historically listed as the following USEPA RCRA Generator Size(s) as well:
 LARGE QUANTITY GENERATOR

US EPA RCRA Violations:

Violation Type: Generators – Records/Reporting
 Violation Number: 0001 Location: NY
 Former Citation:

Responsible Agency: STATE
 Violation Determination Date: 04/30/1993
 Violation Return to Compliance: 10/06/1993

NYS DEC Manifested Waste Summary:

Waste Codes, Waste Units, and Transaction Types are only shown for the most recently reported year.

WASTE CODE	WASTE DESCRIPTION	WASTE AMOUNT	WASTE UNITS	TRANSACTION TYPE	YEAR	HISTORIC MAXIMUM AMOUNT	YEAR
D008	Lead	4200	POUNDS	GENERATED	1992		

Map Identification Number 373



NYSDEC Name:
 NYSDEC Address:

CON ED
 591 MAIN ST
 MH 734
 CON EDISON MANHOLE: 734
 MAIN ST & MAPLE ST

NEW ROCHELLE, NY 10801
 NEW ROCHELLE, NY 10805

Facility Id: NYP004431706
 TT-Id: 740A-0097-895

EPA (RCRA) Name:
 EPA (RCRA) Address:

MAP LOCATION INFORMATION

Site location mapped by: MANUAL MAPPING (4)
 Approximate distance from property: 453 feet to the SSE

ADDRESS CHANGE INFORMATION

Revised street: NO CHANGE
 Revised zip code: NO CHANGE

US EPA RCRA Type: GENERATOR TYPE NOT GIVEN

Land Disposal: Receives offsite waste:
 Storer: Treatment facility:

Notification date: None Given

Incinerator:
 Transporter:

Contact Name: THOMAS TEELING Source Type: Emergency
 Contact Name: THOMAS TEELING Source Type: Implementer

Contact Phone: 212-460-3770 Contact Info Date: 02/01/2014
 Contact Phone: 212-460-3770 Contact Info Date: 03/01/2014

NYS DEC Manifested Waste Summary:

Waste Codes, Waste Units, and Transaction Types are only shown for the most recently reported year.

WASTE CODE	WASTE DESCRIPTION	WASTE AMOUNT	WASTE UNITS	TRANSACTION TYPE	YEAR	HISTORIC MAXIMUM AMOUNT	YEAR
D008	Lead	200	POUNDS	GENERATED	2014		

Map Identification Number 374



NYSDEC Name: CON EDISON
NYSDEC Address: 565 MAIN ST
EPA (RCRA) Name: CON EDISON
EPA (RCRA) Address: 565 MAIN ST

NEW ROCHELLE, NY 10801

NEW ROCHELLE, NY 10801

Facility Id: NYP004880023
TT-Id: 740A-0148-320

MAP LOCATION INFORMATION

Site location mapped by: ADDRESS MATCHING
 Approximate distance from property: 463 feet to the SE

ADDRESS CHANGE INFORMATION

Revised street: NO CHANGE
 Revised zip code: NO CHANGE

US EPA RCRA Type: GENERATOR TYPE NOT GIVEN

Land Disposal: Receives offsite waste:

Storer: Treatment facility:

Contact Name: THOMAS TEELING

Contact Name: THOMAS TEELING

Source Type: Emergency

Source Type: Implementer

Notification date: None Given

Incinerator:

Transporter:

Contact Phone: 212-460-3770

Contact Phone: 212-460-3770

Contact Info Date: 12/16/2015

Contact Info Date: 12/16/2015

NYS DEC Manifested Waste Summary:

Waste Codes, Waste Units, and Transaction Types are only shown for the most recently reported year.

WASTE CODE	WASTE DESCRIPTION	WASTE AMOUNT	WASTE UNITS	TRANSACTION TYPE	YEAR	HISTORIC MAXIMUM AMOUNT	YEAR
------------	-------------------	--------------	-------------	------------------	------	-------------------------	------

NONE Site reported by US EPA. No hazardous waste activity reported by NYS.

Map Identification Number 375



NYSDEC Name: CON EDISON
NYSDEC Address: HUGENOT AVE & COLUMBUS AVE
 MH 3424

NEW ROCHELLE, NY 10802

Facility Id: NYP004677621
TT-Id: 740A-0134-641

MAP LOCATION INFORMATION

Site location mapped by: ADDRESS MATCHING
 Approximate distance from property: 472 feet to the SSW

ADDRESS CHANGE INFORMATION

Revised street: HUGUENOT ST / COLUMBUS AVE
 Revised zip code: 10801

US EPA RCRA (Resource Conservation and Recovery Act) information not reported; Site information reported by NYS DEC.

NYS DEC Manifested Waste Summary:

Waste Codes, Waste Units, and Transaction Types are only shown for the most recently reported year.

WASTE CODE	WASTE DESCRIPTION	WASTE AMOUNT	WASTE UNITS	TRANSACTION TYPE	YEAR	HISTORIC MAXIMUM AMOUNT	YEAR
------------	-------------------	--------------	-------------	------------------	------	-------------------------	------

D008	Lead	50	POUNDS	GENERATED	2014		
------	------	----	--------	-----------	------	--	--

Map Identification Number 376



NYSDEC Name:
NYSDEC Address:

CON EDISON
HUGENOT ST & COLUMBUS AVE
MH 3424

NEW ROCHELLE, NY 10802

Facility Id: NYP004677837
TT-Id: 740A-0134-642

MAP LOCATION INFORMATION

Site location mapped by: ADDRESS MATCHING
Approximate distance from property: 472 feet to the SSW

ADDRESS CHANGE INFORMATION

Revised street: HUGUENOT ST / COLUMBUS AVE
Revised zip code: 10801

US EPA RCRA (Resource Conservation and Recovery Act) information not reported; Site information reported by NYS DEC.

NYS DEC Manifested Waste Summary:

Waste Codes, Waste Units, and Transaction Types are only shown for the most recently reported year.

WASTE CODE	WASTE DESCRIPTION	WASTE AMOUNT	WASTE UNITS	TRANSACTION TYPE	YEAR	HISTORIC MAXIMUM AMOUNT	YEAR
D008	Lead	200	POUNDS	GENERATED	2014		

Map Identification Number 377



NYSDEC Name:
NYSDEC Address:

CON EDISON
HUGENOT ST 305 COLUMBUS AV
MH3424

NEW ROCHELLE, NY 10801

Facility Id: NYP004679973
TT-Id: 740A-0149-763

MAP LOCATION INFORMATION

Site location mapped by: MANUAL MAPPING (3)
Approximate distance from property: 472 feet to the SSW

ADDRESS CHANGE INFORMATION

Revised street: NO CHANGE
Revised zip code: NO CHANGE

US EPA RCRA (Resource Conservation and Recovery Act) information not reported; Site information reported by NYS DEC.

NYS DEC Manifested Waste Summary:

Waste Codes, Waste Units, and Transaction Types are only shown for the most recently reported year.

WASTE CODE	WASTE DESCRIPTION	WASTE AMOUNT	WASTE UNITS	TRANSACTION TYPE	YEAR	HISTORIC MAXIMUM AMOUNT	YEAR
D008	Lead	45	POUNDS	GENERATED	2014		

Map Identification Number 378



NYSDEC Name:
NYSDEC Address:

CON EDISON
HUGUENOT ST & COLUMBUS AVE
MH 3424

NEW ROCHELLE, NY

Facility Id: NYP004687802
TT-Id: 740A-0134-695

MAP LOCATION INFORMATION

Site location mapped by: ADDRESS MATCHING
Approximate distance from property: 472 feet to the SSW

ADDRESS CHANGE INFORMATION

Revised street: HUGUENOT ST / COLUMBUS AVE
Revised zip code: 10801

US EPA RCRA (Resource Conservation and Recovery Act) information not reported; Site information reported by NYS DEC.

NYS DEC Manifested Waste Summary:

Waste Codes, Waste Units, and Transaction Types are only shown for the most recently reported year.

WASTE CODE	WASTE DESCRIPTION	WASTE AMOUNT	WASTE UNITS	TRANSACTION TYPE	YEAR	HISTORIC MAXIMUM AMOUNT	HISTORIC MAXIMUM YEAR
D008	Lead	100	POUNDS	GENERATED	2014		

Map Identification Number 379



NYSDEC Name:
NYSDEC Address:
EPA (RCRA) Name:
EPA (RCRA) Address:

CON EDISON MANHOLE: 3441
MAIN ST & CENTURY AVE
CON EDISON MANHOLE: 3441
MAIN ST & CENTURY AVE

PELHAM, NY 10803
PELHAM, NY 10803

Facility Id: NYP004313987
TT-Id: 740A-0112-571

MAP LOCATION INFORMATION

Site location mapped by: ADDRESS MATCHING
Approximate distance from property: 479 feet to the SE

ADDRESS CHANGE INFORMATION

Revised street: MAIN ST / CENTRE AVE
Revised zip code: 10801

US EPA RCRA Type: GENERATOR TYPE NOT GIVEN

Notification date: None Given

Land Disposal: Receives offsite waste:

Incinerator:

Storer: Treatment facility:

Transporter:

Contact Name: CHRISTOPHER BLAICH Source Type: Emergency
Contact Name: CHRISTOPHER BLAICH Source Type: Implementer

Contact Phone: 914-925-6219 Contact Info Date: 05/16/2013
Contact Phone: 914-925-6219 Contact Info Date: 06/16/2013

NYS DEC Manifested Waste Summary:

Waste Codes, Waste Units, and Transaction Types are only shown for the most recently reported year.

WASTE CODE	WASTE DESCRIPTION	WASTE AMOUNT	WASTE UNITS	TRANSACTION TYPE	YEAR	HISTORIC MAXIMUM AMOUNT	HISTORIC MAXIMUM YEAR
NONE	Site reported by US EPA. No hazardous waste activity reported by NYS.						

Map Identification Number 380



NYSDEC Name:

NYSDEC Address:

EPA (RCRA) Name:

EPA (RCRA) Address:

CON EDISON

CENTRE ST & MAIN

CON EDISON TRANSFORMER MANHOLE: 2750

CENTRE AVE & MAIN ST

NEW ROCHELLE, NY 10801

NEW ROCHELLE, NY 10801

Facility Id: NYP004315198

TT-Id: 740A-0094-959

MAP LOCATION INFORMATION

Site location mapped by: ADDRESS MATCHING

Approximate distance from property: 479 feet to the SE

ADDRESS CHANGE INFORMATION

Revised street: CENTRE AVE / MAIN ST

Revised zip code: NO CHANGE

US EPA RCRA Type: GENERATOR TYPE NOT GIVEN

Land Disposal:

Storer:

Contact Name: DENNIS ROHRER

Contact Name: DENNIS ROHRER

Receives offsite waste:

Treatment facility:

Source Type: Emergency

Source Type: Implementer

Notification date: None Given

Incinerator:

Transporter:

Contact Phone: 914-925-6219

Contact Phone: 914-925-6219

Contact Info Date: 05/21/2013

Contact Info Date: 06/21/2013

NYS DEC Manifested Waste Summary:

Waste Codes, Waste Units, and Transaction Types are only shown for the most recently reported year.

WASTE CODE	WASTE DESCRIPTION	WASTE AMOUNT	WASTE UNITS	TRANSACTION TYPE	YEAR	HISTORIC MAXIMUM AMOUNT	YEAR
D008	Lead	300	POUNDS	GENERATED	2013		

Map Identification Number 381



NYSDEC Name:

NYSDEC Address:

CON EDISON

MAIN ST & CENTRE ST

MH734

NEW ROCHELLE, NY 10801

Facility Id: NYP004658019

TT-Id: 740A-0124-177

MAP LOCATION INFORMATION

Site location mapped by: ADDRESS MATCHING

Approximate distance from property: 479 feet to the SE

ADDRESS CHANGE INFORMATION


Revised street: MAIN ST / CENTRE AVE

Revised zip code: NO CHANGE

US EPA RCRA (Resource Conservation and Recovery Act) information not reported; Site information reported by NYS DEC.

NYS DEC Manifested Waste Summary:
 Waste Codes, Waste Units, and Transaction Types are only shown for the most recently reported year.

WASTE CODE	WASTE DESCRIPTION	WASTE AMOUNT	WASTE UNITS	TRANSACTION TYPE	YEAR	HISTORIC MAXIMUM AMOUNT	YEAR
D008	Lead	50	POUNDS	GENERATED	2014		

Map Identification Number 382  **NYSDEC Name:** CON ED
 NYSDEC Address: CENTRE AVE & MAIN ST NEW ROCHELLE, NY 10801 **Facility Id:** NYP004760815
 TM 2750 TT-Id: 740A-0135-159
EPA (RCRA) Name: CON EDISON
EPA (RCRA) Address: CENTRE & MAIN ST NEW ROCHELLE, NY 10801

MAP LOCATION INFORMATION

Site location mapped by: ADDRESS MATCHING
 Approximate distance from property: 479 feet to the SE

ADDRESS CHANGE INFORMATION

Revised street: CENTRE AVE / MAIN ST
 Revised zip code: NO CHANGE

US EPA RCRA Type: GENERATOR TYPE NOT GIVEN

Land Disposal: Receives offsite waste:
 Storer: Treatment facility:


Notification date: None Given
 Incinerator:
 Transporter:

Contact Name: THOMAS TEELING Source Type: Emergency
 Contact Name: THOMAS TEELING Source Type: Implementer

Contact Phone: 212-460-3770 Contact Info Date: 03/31/2015
 Contact Phone: 212-460-3770 Contact Info Date: 03/31/2015

NYS DEC Manifested Waste Summary:
 Waste Codes, Waste Units, and Transaction Types are only shown for the most recently reported year.

WASTE CODE	WASTE DESCRIPTION	WASTE AMOUNT	WASTE UNITS	TRANSACTION TYPE	YEAR	HISTORIC MAXIMUM AMOUNT	YEAR
D008	Lead	500	POUNDS	GENERATED	2015		

Map Identification Number 383  **NYSDEC Name:** CON EDISON **Facility Id:** NYP004464459
 NYSDEC Address: 595 MAIN ST NEW ROCHELLE, NY 10804 TT-Id: 740A-0124-180
 EPA (RCRA) Name: CON EDISON TRANSFORMER MANHOLE: 5365
 EPA (RCRA) Address: 595 MAIN ST NEW ROCHELLE, NY 10804

MAP LOCATION INFORMATION

Site location mapped by: MANUAL MAPPING (4)
 Approximate distance from property: 479 feet to the S

ADDRESS CHANGE INFORMATION

Revised street: 595 MAIN ST
 Revised zip code: 10801

US EPA RCRA Type: GENERATOR TYPE NOT GIVEN

Land Disposal: Receives offsite waste:

Storer: Treatment facility:

Contact Name: THOMAS TEELING

Contact Name: THOMAS TEELING

Source Type: Emergency

Source Type: Implementer

Notification date: None Given

Incinerator:

Transporter:

Contact Phone: 212-460-3770

Contact Phone: 212-460-3770

Contact Info Date: 03/12/2014

Contact Info Date: 04/12/2014

NYS DEC Manifested Waste Summary:

Waste Codes, Waste Units, and Transaction Types are only shown for the most recently reported year.

WASTE CODE	WASTE DESCRIPTION	WASTE AMOUNT	WASTE UNITS	TRANSACTION TYPE	YEAR	HISTORIC MAXIMUM AMOUNT	YEAR
D008	Lead	8000	POUNDS	GENERATED	2014		

Map Identification Number 384  **NYSDEC Name:** CON EDISON **Facility Id:** NYP004856918
 NYSDEC Address: 22 DIVISION ST E OF HUQUENOT ST NEW ROCHELLE, NY TT-Id: 740A-0144-702
 SB 3304

MAP LOCATION INFORMATION

Site location mapped by: ADDRESS MATCHING
 Approximate distance from property: 491 feet to the ENE

ADDRESS CHANGE INFORMATION

Revised street: 22 DIVISION ST
 Revised zip code: 10801

US EPA RCRA (Resource Conservation and Recovery Act) information not reported; Site information reported by NYS DEC.

NYS DEC Manifested Waste Summary:

Waste Codes, Waste Units, and Transaction Types are only shown for the most recently reported year.

WASTE CODE	WASTE DESCRIPTION	WASTE AMOUNT	WASTE UNITS	TRANSACTION TYPE	YEAR	HISTORIC MAXIMUM AMOUNT	YEAR
D008	Lead	50	POUNDS	GENERATED	2015		

Map Identification Number 385



NYSDEC Name: J B FRANKS
 NYSDEC Address: 27 BARTELS PLACE
 EPA (RCRA) Name: J B & FRANKS
 EPA (RCRA) Address: 27 BARTELS PL

NEW ROCHELLE, NY 10804

Facility Id: NYD986884732
 TT-Id: 740A-0055-823

NEW ROCHELLE, NY 108016901

MAP LOCATION INFORMATION

Site location mapped by: MANUAL MAPPING (3)
 Approximate distance from property: 494 feet to the WSW

ADDRESS CHANGE INFORMATION

Revised street: NO CHANGE
 Revised zip code: 10801

US EPA RCRA Type: GENERATOR TYPE NOT GIVEN
 Land Disposal: Receives offsite waste:
 Storer: Treatment facility:
 Contact Name: ANTHONY LANTZ Source Type: Notification

Notification date: 12/01/1989
 Incinerator:
 Transporter:
 Contact Phone: 914-636-570 Contact Info Date: 12/01/1989

Historically listed as the following USEPA RCRA Generator Size(s) as well:
 SMALL QUANTITY GENERATOR

NYS DEC Manifested Waste Summary:

Waste Codes, Waste Units, and Transaction Types are only shown for the most recently reported year.

WASTE CODE	WASTE DESCRIPTION	WASTE AMOUNT	WASTE UNITS	TRANSACTION TYPE	YEAR	HISTORIC MAXIMUM AMOUNT	YEAR
D001	Solid waste that exhibits the characteristic of ignitability	50	GALLONS	GENERATED	1989		

Map Identification Number 386



NYSDEC Name: CON EDISON
 NYSDEC Address: DIVISION ST & HUGUENOT ST
 EPA (RCRA) Name: CON EDISON MANHOLE: 1215
 EPA (RCRA) Address: HUGENOT AVE & DIVISION ST NE
 COR

NEW ROCHELLE, NY 10801

Facility Id: NYP004317285
 TT-Id: 740A-0087-408

NEW ROCHELLE, NY 10801

MAP LOCATION INFORMATION

Site location mapped by: ADDRESS MATCHING
 Approximate distance from property: 495 feet to the NE

ADDRESS CHANGE INFORMATION


Revised street: DIVISION ST / HUGUENOT ST
 Revised zip code: NO CHANGE

US EPA RCRA Type: GENERATOR TYPE NOT GIVEN
 Land Disposal: Receives offsite waste:
 Storer: Treatment facility:
 Contact Name: GINO FRABASILE Source Type: Emergency
 Contact Name: GINO FRABASILE Source Type: Implementer

Notification date: None Given
 Incinerator:
 Transporter:
 Contact Phone: 914-925-6219 Contact Info Date: 05/30/2013
 Contact Phone: 914-925-6219 Contact Info Date: 06/30/2013

NYS DEC Manifested Waste Summary:
 Waste Codes, Waste Units, and Transaction Types are only shown for the most recently reported year.

WASTE CODE	WASTE DESCRIPTION	WASTE AMOUNT	WASTE UNITS	TRANSACTION TYPE	YEAR	HISTORIC MAXIMUM AMOUNT	YEAR
D008	Lead	200	POUNDS	GENERATED	2013		

Map Identification Number 387  **NYSDEC Name:** CON EDISON TRANSFORMER MANHOLE: 1154 **Facility Id:** NYP004349395
 NYSDEC Address: DIVISION ST & HUGUENOT ST NEW ROCHELLE, NY 10801 TT-Id: 740A-0115-997
 EPA (RCRA) Name: CON EDISON TRANSFORMER MANHOLE: 1154
 EPA (RCRA) Address: DIVISION ST & HUGUENOT ST NEW ROCHELLE, NY 10801


MAP LOCATION INFORMATION
 Site location mapped by: ADDRESS MATCHING
 Approximate distance from property: 495 feet to the NE

ADDRESS CHANGE INFORMATION
 Revised street: DIVISION ST / HUGUENOT ST
 Revised zip code: NO CHANGE

US EPA RCRA Type: GENERATOR TYPE NOT GIVEN Notification date: None Given
 Land Disposal: Receives offsite waste: Incinerator:
 Storer: Treatment facility: Transporter:
 Contact Name: DENNIS ROHRER Source Type: Emergency Contact Phone: 914-925-6219 Contact Info Date: 08/21/2013
 Contact Name: DENNIS ROHRER Source Type: Implementer Contact Phone: 914-925-6219 Contact Info Date: 09/21/2013

NYS DEC Manifested Waste Summary:
 Waste Codes, Waste Units, and Transaction Types are only shown for the most recently reported year.

WASTE CODE	WASTE DESCRIPTION	WASTE AMOUNT	WASTE UNITS	TRANSACTION TYPE	YEAR	HISTORIC MAXIMUM AMOUNT	YEAR
NONE	Site reported by US EPA. No hazardous waste activity reported by NYS.						

Map Identification Number 388  **NYSDEC Name:** CON ED **Facility Id:** NYP004350963
 NYSDEC Address: SOUTH DIVISION ST AND HUGUENOT ST NEW ROCHELLE, NY 10801 TT-Id: 740A-0094-972
 EPA (RCRA) Name: CON EDISON TRANSFORMER MANHOLE: 1154
 EPA (RCRA) Address: S DIVISION ST & HUGUENOT ST PELHAM, NY 10803


MAP LOCATION INFORMATION
 Site location mapped by: ADDRESS MATCHING
 Approximate distance from property: 495 feet to the NE

ADDRESS CHANGE INFORMATION
 Revised street: DIVISION ST / HUGUENOT ST
 Revised zip code: NO CHANGE

US EPA RCRA Type: GENERATOR TYPE NOT GIVEN Notification date: None Given
 Land Disposal: Receives offsite waste: Incinerator:
 Storer: Treatment facility: Transporter:
 Contact Name: DOMINIC BIZZARO Source Type: Emergency Contact Phone: 914-925-6219 Contact Info Date: 08/26/2013
 Contact Name: DOMINIC BIZZARO Source Type: Implementer Contact Phone: 914-925-6219 Contact Info Date: 09/26/2013

NYS DEC Manifested Waste Summary:
 Waste Codes, Waste Units, and Transaction Types are only shown for the most recently reported year.

WASTE CODE	WASTE DESCRIPTION	WASTE AMOUNT	WASTE UNITS	TRANSACTION TYPE	YEAR	HISTORIC MAXIMUM AMOUNT	YEAR
D008	Lead	600	POUNDS	GENERATED	2013		

Map Identification Number 389  **NYSDEC Name:** CON ED **Facility Id:** NYP004353199
 NYSDEC Address: DIVISION ST AND HUGENOT ST NEW ROCHELLE, NY 10805 TT-Id: 740A-0087-488
 EPA (RCRA) Name: CON EDISON - TRANSFORMER MANHOLE 1154
 EPA (RCRA) Address: DIVISION ST AND HUGENOT ST NEW ROCHELLE, NY 10805

MAP LOCATION INFORMATION

Site location mapped by: ADDRESS MATCHING
 Approximate distance from property: 495 feet to the NE

ADDRESS CHANGE INFORMATION

Revised street: DIVISION ST / HUGUENOT ST
 Revised zip code: 10801

US EPA RCRA Type: LARGE QUANTITY GENERATOR Notification date: None Given
 Land Disposal: Receives offsite waste: Incinerator:
 Storer: Treatment facility: Transporter:
 Contact Name: DENNIS HUACON Source Type: Annual/Biennial Report update with Notification Contact Phone: 212-460-2757 Contact Info Date: 03/27/2014
 Contact Name: CHRISTOPHER BLAICH Source Type: Emergency Contact Phone: 914-925-6219 Contact Info Date: 08/29/2013
 Contact Name: CHRISTOPHER BLAICH Source Type: Implementer Contact Phone: 914-925-6219 Contact Info Date: 09/29/2013

NYS DEC Manifested Waste Summary:
 Waste Codes, Waste Units, and Transaction Types are only shown for the most recently reported year.

WASTE CODE	WASTE DESCRIPTION	WASTE AMOUNT	WASTE UNITS	TRANSACTION TYPE	YEAR	HISTORIC MAXIMUM AMOUNT	YEAR
D008	Lead	3000	POUNDS	GENERATED	2013		

Map Identification Number 390



NYSDEC Name:
NYSDEC Address:

CON EDISON
DIVISION & HUGUENOT
MH 1218

NEW ROCHELLE, NY

Facility Id: NYP004676847
TT-Id: 740A-0134-687

MAP LOCATION INFORMATION

Site location mapped by: ADDRESS MATCHING
Approximate distance from property: 495 feet to the NE

ADDRESS CHANGE INFORMATION

Revised street: HUGUENOT ST / DIVISION ST
Revised zip code: 10801

US EPA RCRA (Resource Conservation and Recovery Act) information not reported; Site information reported by NYS DEC.

NYS DEC Manifested Waste Summary:

Waste Codes, Waste Units, and Transaction Types are only shown for the most recently reported year.

WASTE CODE	WASTE DESCRIPTION	WASTE AMOUNT	WASTE UNITS	TRANSACTION TYPE	YEAR	HISTORIC MAXIMUM AMOUNT	HISTORIC MAXIMUM YEAR
D008	Lead	500	POUNDS	GENERATED	2014		

Map Identification Number 391



NYSDEC Name:
NYSDEC Address:

CON EDISON
HUGENOT & DIVISION ST
MH 1218

NEW ROCHELLE, NY 10801

Facility Id: NYP004677548
TT-Id: 740A-0134-542

MAP LOCATION INFORMATION

Site location mapped by: ADDRESS MATCHING
Approximate distance from property: 495 feet to the NE

ADDRESS CHANGE INFORMATION

Revised street: HUGUENOT ST / DIVISION ST
Revised zip code: NO CHANGE

US EPA RCRA (Resource Conservation and Recovery Act) information not reported; Site information reported by NYS DEC.

NYS DEC Manifested Waste Summary:

Waste Codes, Waste Units, and Transaction Types are only shown for the most recently reported year.

WASTE CODE	WASTE DESCRIPTION	WASTE AMOUNT	WASTE UNITS	TRANSACTION TYPE	YEAR	HISTORIC MAXIMUM AMOUNT	HISTORIC MAXIMUM YEAR
D008	Lead	400	POUNDS	GENERATED	2014		

Map Identification Number 392  **NYSDEC Name:** CON EDISON **Facility Id:** NYP004677894
NYSDEC Address: HUGENOT ST & DIVISION ST NEW ROCHELLE, NY 10802 **TT-Id:** 740A-0134-643
 MH 1218

MAP LOCATION INFORMATION

Site location mapped by: ADDRESS MATCHING
 Approximate distance from property: 495 feet to the NE

ADDRESS CHANGE INFORMATION

Revised street: HUGUENOT ST / DIVISION ST
 Revised zip code: 10801

US EPA RCRA (Resource Conservation and Recovery Act) information not reported; Site information reported by NYS DEC.

NYS DEC Manifested Waste Summary:

Waste Codes, Waste Units, and Transaction Types are only shown for the most recently reported year.

WASTE CODE	WASTE DESCRIPTION	WASTE AMOUNT	WASTE UNITS	TRANSACTION TYPE	YEAR	HISTORIC MAXIMUM AMOUNT	YEAR
D008	Lead	100	POUNDS	GENERATED	2014		

Map Identification Number 393  **EPA (RCRA) Name:** RUSH MFG CORP **Facility Id:** NYD981185051
EPA (RCRA) Address: 18 COLUMBUS AVE NEW ROCHELLE, NY 10801 **TT-Id:** 740A-0060-462
NYSDEC Name: RUSH MANUFACTURING CORPORATION
NYSDEC Address: 381 HUGUENOT STREET NEW ROCHELLE, NY 10801

MAP LOCATION INFORMATION

Site location mapped by: ADDRESS MATCHING
 Approximate distance from property: 507 feet to the SW

ADDRESS CHANGE INFORMATION

Revised street: NO CHANGE
 Revised zip code: NO CHANGE

Special Note(s): The New York State Department of Environmental Conservation and the U. S. Environmental Protection Agency have reported different locations for this hazardous waste identification number. Available information for both locations is summarized below.

US EPA RCRA Type: GENERATOR TYPE NOT GIVEN **Notification date:** 03/03/1986
Land Disposal: Receives offsite waste: **Incinerator:**
Storer: Treatment facility: **Transporter:**
Contact Name: DENNIS MCNAMARA **Source Type:** Implementer **Contact Phone:** 914-636-2700 **Contact Info Date:** 01/01/2007
Contact Name: DENNIS MCNAMARA **Source Type:** Notification **Contact Phone:** 914-636-2700 **Contact Info Date:** 03/03/1986

Historically listed as the following USEPA RCRA Generator Size(s) as well:
 SMALL QUANTITY GENERATOR

NYS DEC Manifested Waste Summary:
 Waste Codes, Waste Units, and Transaction Types are only shown for the most recently reported year.

WASTE CODE	WASTE DESCRIPTION	WASTE AMOUNT	WASTE UNITS	TRANSACTION TYPE	YEAR	HISTORIC MAXIMUM AMOUNT	HISTORIC MAXIMUM YEAR
F001	Spent halogenated solvents used in degreasing	105	GALLONS	GENERATED	1997	305	1990
F001	Spent halogenated solvents used in degreasing	1438	POUNDS	GENERATED	1996	4407	1995

Map Identification Number 394  **NYSDEC Name:** CON EDISON **Facility Id:** NYP004828044
 NYSDEC Address: 552 MAIN ST NEW ROCHELLE, NY 10801 TT-Id: 740A-0148-287
 EPA (RCRA) Name: CON EDISON
 EPA (RCRA) Address: 552 MAIN ST NEW ROCHELLE, NY 10801

MAP LOCATION INFORMATION
 Site location mapped by: ADDRESS MATCHING
 Approximate distance from property: 554 feet to the ESE

ADDRESS CHANGE INFORMATION
 Revised street: NO CHANGE
 Revised zip code: NO CHANGE

US EPA RCRA Type: GENERATOR TYPE NOT GIVEN
 Land Disposal: Receives offsite waste:
 Storer: Treatment facility:
 Contact Name: THOMAS TEELING Source Type: Emergency
 Contact Name: THOMAS TEELING Source Type: Implementer

Notification date: None Given
 Incinerator:
 Transporter:
 Contact Phone: 212-460-3770 Contact Info Date: 08/21/2015
 Contact Phone: 212-460-3770 Contact Info Date: 08/21/2015

NYS DEC Manifested Waste Summary:
 Waste Codes, Waste Units, and Transaction Types are only shown for the most recently reported year.

WASTE CODE	WASTE DESCRIPTION	WASTE AMOUNT	WASTE UNITS	TRANSACTION TYPE	YEAR	HISTORIC MAXIMUM AMOUNT	HISTORIC MAXIMUM YEAR
NONE	Site reported by US EPA. No hazardous waste activity reported by NYS.						

Map Identification Number 395  **NYSDEC Name:** CONSOLIDATED EDISON **Facility Id:** NYP004023446
NYSDEC Address: V2806 592 MAIN ST QUEENS, NY **TT-Id:** 740A-0126-117


MAP LOCATION INFORMATION
 Site location mapped by: ADDRESS MATCHING
 Approximate distance from property: 567 feet to the SSE

ADDRESS CHANGE INFORMATION
 Revised street: 592 MAIN ST
 Revised zip code: 10801

US EPA RCRA (Resource Conservation and Recovery Act) information not reported; Site information reported by NYS DEC.

NYS DEC Manifested Waste Summary:
 Waste Codes, Waste Units, and Transaction Types are only shown for the most recently reported year.

WASTE CODE	WASTE DESCRIPTION	WASTE AMOUNT	WASTE UNITS	TRANSACTION TYPE	YEAR	HISTORIC MAXIMUM AMOUNT	HISTORIC MAXIMUM YEAR
B002	Petroleum oil or other liquid containing 50 ppm < PCBs < 500 ppm	836	KILOGRAMS	GENERATED	1998		

Map Identification Number 396  **NYSDEC Name:** CON EDISON **Facility Id:** NYP004357059
NYSDEC Address: 592 MAIN ST. NEW ROCHELLE, NY 10802 **TT-Id:** 740A-0094-973
 MH # 2806
EPA (RCRA) Name: CON EDISON TRANSFORMER MANHOLE: 2806
EPA (RCRA) Address: 592 MAIN ST NEW ROCHELLE, NY 10804

MAP LOCATION INFORMATION
 Site location mapped by: ADDRESS MATCHING
 Approximate distance from property: 567 feet to the SSE

ADDRESS CHANGE INFORMATION
 Revised street: 592 MAIN ST
 Revised zip code: 10801

US EPA RCRA Type: GENERATOR TYPE NOT GIVEN Notification date: None Given
 Land Disposal: Receives offsite waste: Incinerator:
 Storer: Treatment facility: Transporter:
 Contact Name: CHRISTOPHER BLAICH Source Type: Emergency Contact Phone: 914-925-6219 Contact Info Date: 09/09/2013
 Contact Name: CHRISTOPHER BLAICH Source Type: Implementer Contact Phone: 914-925-6219 Contact Info Date: 10/09/2013

NYS DEC Manifested Waste Summary:
 Waste Codes, Waste Units, and Transaction Types are only shown for the most recently reported year.

WASTE CODE	WASTE DESCRIPTION	WASTE AMOUNT	WASTE UNITS	TRANSACTION TYPE	YEAR	HISTORIC MAXIMUM AMOUNT	HISTORIC MAXIMUM YEAR
D008	Lead	2000	POUNDS	GENERATED	2013		

Map Identification Number 397  **NYSDEC Name:** RUSH MANUFACTURING CORPORATION **Facility Id:** NYD981185051
 NYSDEC Address: 381 HUGUENOT STREET NEW ROCHELLE, NY 10801 TT-Id: 740A-0055-350
 EPA (RCRA) Name: RUSH MFG CORP
 EPA (RCRA) Address: 18 COLUMBUS AVE NEW ROCHELLE, NY 10801

MAP LOCATION INFORMATION

Site location mapped by: ADDRESS MATCHING
 Approximate distance from property: 604 feet to the SSW

ADDRESS CHANGE INFORMATION

Revised street: NO CHANGE
 Revised zip code: NO CHANGE

Special Note(s): The New York State Department of Environmental Conservation and the U. S. Environmental Protection Agency have reported different locations for this hazardous waste identification number. Available information for both locations is summarized below.

US EPA RCRA Type: GENERATOR TYPE NOT GIVEN Notification date: 03/03/1986
 Land Disposal: Receives offsite waste: Incinerator:
 Storer: Treatment facility: Transporter:
 Contact Name: DENNIS MCNAMARA Source Type: Implementer Contact Phone: 914-636-2700 Contact Info Date: 01/01/2007
 Contact Name: DENNIS MCNAMARA Source Type: Notification Contact Phone: 914-636-2700 Contact Info Date: 03/03/1986

Historically listed as the following USEPA RCRA Generator Size(s) as well:
 SMALL QUANTITY GENERATOR

NYS DEC Manifested Waste Summary:
 Waste Codes, Waste Units, and Transaction Types are only shown for the most recently reported year.

WASTE CODE	WASTE DESCRIPTION	WASTE AMOUNT	WASTE UNITS	TRANSACTION TYPE	YEAR	HISTORIC MAXIMUM AMOUNT	YEAR
F001	Spent halogenated solvents used in degreasing	105	GALLONS	GENERATED	1997	305	1990
F001	Spent halogenated solvents used in degreasing	1438	POUNDS	GENERATED	1996	4407	1995

Map Identification Number 398  **NYSDEC Name:** CON EDISON **Facility Id:** NYP004318010
 NYSDEC Address: 106 CENTRE AVE NEW ROCHELLE, NY 10801 TT-Id: 740A-0087-409
 EPA (RCRA) Name: CON EDISON MANHOLE: 737
 EPA (RCRA) Address: 106 CENTRE AVE & MAIN ST NEW ROCHELLE, NY 10801

MAP LOCATION INFORMATION

Site location mapped by: ADDRESS MATCHING
 Approximate distance from property: 612 feet to the SE

ADDRESS CHANGE INFORMATION

Revised street: NO CHANGE
 Revised zip code: NO CHANGE

US EPA RCRA Type: GENERATOR TYPE NOT GIVEN Notification date: None Given
 Land Disposal: Receives offsite waste: Incinerator:
 Storer: Treatment facility: Transporter:
 Contact Name: DONALD SENNO Source Type: Emergency Contact Phone: 914-925-6219 Contact Info Date: 06/03/2013
 Contact Name: DONALD SENNO Source Type: Implementer Contact Phone: 914-925-6219 Contact Info Date: 07/03/2013

NYS DEC Manifested Waste Summary:
 Waste Codes, Waste Units, and Transaction Types are only shown for the most recently reported year.

WASTE CODE	WASTE DESCRIPTION	WASTE AMOUNT	WASTE UNITS	TRANSACTION TYPE	YEAR	HISTORIC MAXIMUM AMOUNT	YEAR
D008	Lead	1500	POUNDS	GENERATED	2013		

Map Identification Number 399  **NYSDEC Name: CONSOLIDATED EDISON** **Facility Id: NYP004205654**
 NYSDEC Address: 35 BARTELS PLACE NEW ROCHELLE, NY 10801 TT-Id: 740A-0072-510
 EPA (RCRA) Name: CON EDISON
 EPA (RCRA) Address: 35 BARTELS PL NEW ROCHELLE, NY 10805

MAP LOCATION INFORMATION
 Site location mapped by: MANUAL MAPPING (3)
 Approximate distance from property: 633 feet to the WSW

ADDRESS CHANGE INFORMATION
 Revised street: NO CHANGE
 Revised zip code: NO CHANGE

US EPA RCRA Type: GENERATOR TYPE NOT GIVEN Notification date: None Given
 Land Disposal: Receives offsite waste: Incinerator:
 Storer: Treatment facility: Transporter:
 Contact Name: THOMAS TEELING Source Type: Emergency Contact Phone: 212-460-3770 Contact Info Date: 03/05/2015
 Contact Name: THOMAS TEELING Source Type: Implementer Contact Phone: 212-460-3770 Contact Info Date: 03/05/2015

NYS DEC Manifested Waste Summary:
 Waste Codes, Waste Units, and Transaction Types are only shown for the most recently reported year.

WASTE CODE	WASTE DESCRIPTION	WASTE AMOUNT	WASTE UNITS	TRANSACTION TYPE	YEAR	HISTORIC MAXIMUM AMOUNT	YEAR
D018	BENZENE	15	GALLONS	GENERATED	2010		

Map Identification Number 400



NYSDEC Name:
NYSDEC Address:

CON EDISON
35 BARTELS PL
DRIP WATER

NEW ROCHELLE, NY 10805

Facility Id: NYP004744074
TT-Id: 740A-0134-653

MAP LOCATION INFORMATION

Site location mapped by: MANUAL MAPPING (3)
Approximate distance from property: 633 feet to the WSW

ADDRESS CHANGE INFORMATION

Revised street: NO CHANGE
Revised zip code: 10801

US EPA RCRA (Resource Conservation and Recovery Act) information not reported; Site information reported by NYS DEC.

NYS DEC Manifested Waste Summary:

Waste Codes, Waste Units, and Transaction Types are only shown for the most recently reported year.

WASTE CODE	WASTE DESCRIPTION	WASTE AMOUNT	WASTE UNITS	TRANSACTION TYPE	YEAR	HISTORIC MAXIMUM AMOUNT	HISTORIC MAXIMUM YEAR
D018	BENZENE	32	GALLONS	GENERATED	2015		

Map Identification Number 401



NYSDEC Name:
NYSDEC Address:
EPA (RCRA) Name:
EPA (RCRA) Address:

NYSDOT BIN 1049890
DIVISION ST OVER METRO NORTH
NYSDOT BIN 1049890
DIVISION ST OVER METRO NORTH

NEW ROCHELLE, NY 10803
NEW ROCHELLE, NY 10803

Facility Id: NYD987011897
TT-Id: 740A-0057-203

MAP LOCATION INFORMATION

Site location mapped by: MANUAL MAPPING (3)
Approximate distance from property: 646 feet to the N

ADDRESS CHANGE INFORMATION

Revised street: DIVISION ST / METRO NORTH
Revised zip code: 10801

US EPA RCRA Type: GENERATOR TYPE NOT GIVEN

Land Disposal: Receives offsite waste:
Storer: Treatment facility:

Notification date: 08/12/1992

Incinerator:
Transporter:

Contact Name: RICHARD MANNNS Source Type: Implementer
Contact Name: RICHARD MANNNS Source Type: Notification


Contact Phone: 914-431-5743 Contact Info Date: 01/01/2007
Contact Phone: 914-431-5743 Contact Info Date: 08/12/1992

Historically listed as the following USEPA RCRA Generator Size(s) as well:
SMALL QUANTITY GENERATOR

NYS DEC Manifested Waste Summary:
 Waste Codes, Waste Units, and Transaction Types are only shown for the most recently reported year.

WASTE CODE	WASTE DESCRIPTION	WASTE AMOUNT	WASTE UNITS	TRANSACTION TYPE	YEAR	HISTORIC MAXIMUM AMOUNT	HISTORIC MAXIMUM YEAR
------------	-------------------	--------------	-------------	------------------	------	-------------------------	-----------------------

NONE Site reported by US EPA. No hazardous waste activity reported by NYS.

Map Identification Number 402  **NYSDEC Name:** CON EDISON **Facility Id:** NYP004431383
 NYSDEC Address: 611 MAIN ST & MAPLE AVD NEW ROCHELLE, NY 10802 TT-Id: 740A-0103-491
 EPA (RCRA) Name: CON EDISON MANHOLE: 2754
 EPA (RCRA) Address: 611 MAIN ST & MAPLE AVE NEW ROCHELLE, NY 10805

MAP LOCATION INFORMATION
 Site location mapped by: MANUAL MAPPING (4)
 Approximate distance from property: 664 feet to the S

ADDRESS CHANGE INFORMATION
 Revised street: 611 MAIN ST
 Revised zip code: 10801

US EPA RCRA Type: GENERATOR TYPE NOT GIVEN
 Land Disposal: Receives offsite waste:
 Storer: Treatment facility:
 Contact Name: THOMAS TEELING Source Type: Emergency
 Contact Name: THOMAS TEELING Source Type: Implementer

Notification date: None Given
 Incinerator:
 Transporter:
 Contact Phone: 212-460-3770 Contact Info Date: 02/01/2014
 Contact Phone: 212-460-3770 Contact Info Date: 03/01/2014

NYS DEC Manifested Waste Summary:
 Waste Codes, Waste Units, and Transaction Types are only shown for the most recently reported year.

WASTE CODE	WASTE DESCRIPTION	WASTE AMOUNT	WASTE UNITS	TRANSACTION TYPE	YEAR	HISTORIC MAXIMUM AMOUNT	HISTORIC MAXIMUM YEAR
D008	Lead	150	POUNDS	GENERATED	2014		

Map Identification Number 403  **NYSDEC Name:** CONSOLIDATED EDISON **Facility Id:** NYP004123873
 NYSDEC Address: DIVISION & MAIN NEW ROCHELLE, NY 10802 TT-Id: 740A-0058-122

MAP LOCATION INFORMATION
 Site location mapped by: MANUAL MAPPING (3)
 Approximate distance from property: 667 feet to the E

ADDRESS CHANGE INFORMATION
 Revised street: S DIVISION ST / MAIN ST
 Revised zip code: 10805

US EPA RCRA (Resource Conservation and Recovery Act) information not reported; Site information reported by NYS DEC.

NYS DEC Manifested Waste Summary:

Waste Codes, Waste Units, and Transaction Types are only shown for the most recently reported year.

WASTE CODE	WASTE DESCRIPTION	WASTE AMOUNT	WASTE UNITS	TRANSACTION TYPE	YEAR	HISTORIC MAXIMUM AMOUNT	HISTORIC MAXIMUM YEAR
D018	BENZENE	1414	GALLONS	GENERATED	2004		
D018	BENZENE	100	POUNDS	GENERATED	2004		

Map Identification Number 404



NYSDEC Name:

NYSDEC Address:
EPA (RCRA) Name:
EPA (RCRA) Address:

CON EDISON

MAIN ST & DIVISION
CON EDISON SERVICE BOX: 2274
MAIN ST & N DIVISION ST

PEEKSKILL, NY 10801
PEEKSKILL, NY 10566

Facility Id: NYP004454245

TT-Id: 740A-0112-508

MAP LOCATION INFORMATION

Site location mapped by: ADDRESS MATCHING
Approximate distance from property: 667 feet to the E

ADDRESS CHANGE INFORMATION

Revised street: MAIN ST / DIVISION ST
Revised zip code: NO CHANGE

US EPA RCRA Type: GENERATOR TYPE NOT GIVEN

Land Disposal: Receives offsite waste:
Storer: Treatment facility:

Notification date: None Given

Incinerator:
Transporter:

Contact Name: THOMAS TEELING Source Type: Emergency
Contact Name: THOMAS TEELING Source Type: Implementer

Contact Phone: 212-460-3770 Contact Info Date: 02/27/2014
Contact Phone: 212-460-3770 Contact Info Date: 03/27/2014

NYS DEC Manifested Waste Summary:

Waste Codes, Waste Units, and Transaction Types are only shown for the most recently reported year.

WASTE CODE	WASTE DESCRIPTION	WASTE AMOUNT	WASTE UNITS	TRANSACTION TYPE	YEAR	HISTORIC MAXIMUM AMOUNT	HISTORIC MAXIMUM YEAR
D008	Lead	50	POUNDS	GENERATED	2014		

Map Identification Number 405



NYSDEC Name:

NYSDEC Address:

EPA (RCRA) Name:

EPA (RCRA) Address:

CON EDISON

' DIVISION ST & MAIN ST'

CON EDISON – TRANSFORMER MANHOLE 3307

DIVISION ST & MAIN ST

NEW ROCHELLE, NY 10801

NEW ROCHELLE, NY 10801

Facility Id: NYP004872319

TT-Id: 740A-0144-671

MAP LOCATION INFORMATION

Site location mapped by: ADDRESS MATCHING

Approximate distance from property: 667 feet to the E

ADDRESS CHANGE INFORMATION

Revised street: DIVISION ST / MAIN ST

Revised zip code: NO CHANGE

US EPA RCRA Type: LARGE QUANTITY GENERATOR

Land Disposal: Receives offsite waste:

Storer: Treatment facility:

Contact Name: THERESA BURKARD

Source Type: Annual/Biennial Report update with Notification

Contact Phone: 212-460-2262

Contact Info Date: 02/26/2016

Notification date: None Given

Incinerator:

Transporter:

NYS DEC Manifested Waste Summary:

Waste Codes, Waste Units, and Transaction Types are only shown for the most recently reported year.

WASTE CODE	WASTE DESCRIPTION	WASTE AMOUNT	WASTE UNITS	TRANSACTION TYPE	YEAR	HISTORIC MAXIMUM AMOUNT	YEAR
D008	Lead	9020	POUNDS	GENERATED	2015		

Map Identification Number 406



NYSDEC Name:

NYSDEC Address:

EPA (RCRA) Name:

EPA (RCRA) Address:

CON EDISON

MAPLE AVE 39 FT E OF MAIN ST

CON EDISON

MAPLE AVE 39 FT E OF MAIN ST

NEW ROCHELLE, NY 10801

NEW ROCHELLE, NY 10801

Facility Id: NYP004160750

TT-Id: 740A-0068-982

MAP LOCATION INFORMATION

Site location mapped by: ADDRESS MATCHING

Approximate distance from property: 693 feet to the S

ADDRESS CHANGE INFORMATION

Revised street: MAPLE AVE / MAIN ST

Revised zip code: NO CHANGE

US EPA RCRA Type: GENERATOR TYPE NOT GIVEN

Land Disposal: Receives offsite waste:

Storer: Treatment facility:

Contact Name: THOMAS COLUMBIA

Source Type: Emergency

Contact Phone: 646-235-1328

Contact Info Date: 08/27/2008

Contact Name: THOMAS COLUMBIA

Source Type: Implementer

Contact Phone: 646-235-1328

Contact Info Date: 06/01/2016

Notification date: None Given

Incinerator:

Transporter:


Historically listed as the following USEPA RCRA Generator Size(s) as well:

CONDITIONALLY EXEMPT SMALL QUANTITY GENERATOR

NYS DEC Manifested Waste Summary:
 Waste Codes, Waste Units, and Transaction Types are only shown for the most recently reported year.

WASTE CODE	WASTE DESCRIPTION	WASTE AMOUNT	WASTE UNITS	TRANSACTION TYPE	YEAR	HISTORIC MAXIMUM AMOUNT	YEAR
------------	-------------------	--------------	-------------	------------------	------	-------------------------	------

NONE Site reported by US EPA. No hazardous waste activity reported by NYS.

	Map Identification Number 407	NYSDEC Name:	CON EDISON		Facility Id: NYP004214680
		NYSDEC Address:	MAPLE AVE & MAIN ST	NEW ROCHELLE, NY 10804	TT-Id: 740A-0076-678
		EPA (RCRA) Name:	CON EDISON		
		EPA (RCRA) Address:	MAPLE AVE & MAIN ST	NEW ROCHELLE, NY 10804	

MAP LOCATION INFORMATION
 Site location mapped by: ADDRESS MATCHING
 Approximate distance from property: 693 feet to the S

ADDRESS CHANGE INFORMATION
 Revised street: MAPLE AVE / MAIN ST
 Revised zip code: 10801

US EPA RCRA Type: GENERATOR TYPE NOT GIVEN
 Land Disposal: Receives offsite waste:
 Storer: Treatment facility:
 Contact Name: DENNIS ROHRER Source Type: Emergency

Notification date: None Given
 Incinerator:
 Transporter:
 Contact Phone: 914-925-6219 Contact Info Date: 09/01/2010

NYS DEC Manifested Waste Summary:
 Waste Codes, Waste Units, and Transaction Types are only shown for the most recently reported year.

WASTE CODE	WASTE DESCRIPTION	WASTE AMOUNT	WASTE UNITS	TRANSACTION TYPE	YEAR	HISTORIC MAXIMUM AMOUNT	YEAR
------------	-------------------	--------------	-------------	------------------	------	-------------------------	------

NONE Site reported by US EPA. No hazardous waste activity reported by NYS.

	Map Identification Number 408	NYSDEC Name:	CON EDISON		Facility Id: NYP004674354
		NYSDEC Address:	MAIN ST & MAPLE AVE	NEW ROCHELLE, NY 10801	TT-Id: 740A-0125-978

MAP LOCATION INFORMATION
 Site location mapped by: ADDRESS MATCHING
 Approximate distance from property: 693 feet to the S

ADDRESS CHANGE INFORMATION
 Revised street: MAIN ST / MAPLE AVE
 Revised zip code: NO CHANGE

US EPA RCRA (Resource Conservation and Recovery Act) information not reported; Site information reported by NYS DEC.

NYS DEC Manifested Waste Summary:

Waste Codes, Waste Units, and Transaction Types are only shown for the most recently reported year.

WASTE CODE	WASTE DESCRIPTION	WASTE AMOUNT	WASTE UNITS	TRANSACTION TYPE	YEAR	HISTORIC MAXIMUM AMOUNT	YEAR
More than one waste code was reported for the following waste amount:		559	KILOGRAMS	GENERATED	2014		
D003	Solid waste that exhibits the characteristic of reactivity						
D005	Barium						

Map Identification Number 409  **NYSDEC Name:** CONSOLIDATED EDISON **Facility Id:** NYP004125100
NYSDEC Address: DIVISION & STAT PLAZA MH4169 NEW ROCHELLE, NY 10802 **TT-Id:** 740A-0069-428

MAP LOCATION INFORMATION
 Site location mapped by: ADDRESS MATCHING
 Approximate distance from property: 707 feet to the N


ADDRESS CHANGE INFORMATION
 Revised street: DIVISION ST / STATION PLZ
 Revised zip code: 10801

US EPA RCRA (Resource Conservation and Recovery Act) information not reported; Site information reported by NYS DEC.

NYS DEC Manifested Waste Summary:

Waste Codes, Waste Units, and Transaction Types are only shown for the most recently reported year.

WASTE CODE	WASTE DESCRIPTION	WASTE AMOUNT	WASTE UNITS	TRANSACTION TYPE	YEAR	HISTORIC MAXIMUM AMOUNT	YEAR
B003	Petroleum oil or other liquid containing 500 ppm or greater of PCBs.	1545	GALLONS	GENERATED	2004		
B003	Petroleum oil or other liquid containing 500 ppm or greater of PCBs.	1063	KILOGRAMS	GENERATED	2004		
B007	Other PCB Wastes including contaminated soil, solids, sludges, clothing, etc.	290	KILOGRAMS	GENERATED	2004		

Map Identification Number 410  **NYSDEC Name:** ALL AMERICAN SPORTS CORP **Facility Id:** NYR000040113
NYSDEC Address: 44 COLUMBUS AVE NEW ROCHELLE, NY 10802 **TT-Id:** 740A-0055-971
EPA (RCRA) Name: ALL AMERICAN SPORTS CORP
EPA (RCRA) Address: 44 COLUMBUS AVE NEW ROCHELLE, NY 10802

MAP LOCATION INFORMATION
 Site location mapped by: ADDRESS MATCHING
 Approximate distance from property: 738 feet to the SW

ADDRESS CHANGE INFORMATION
 Revised street: NO CHANGE
 Revised zip code: 10801

US EPA RCRA Type: GENERATOR TYPE NOT GIVEN Notification date: 05/30/1997
 Land Disposal: Receives offsite waste: Incinerator:
 Storer: Treatment facility: Transporter:
 Contact Name: LAMELLE WILLIAMS Source Type: Implementer Contact Phone: 914-636-7070 Contact Info Date: 01/01/2007
 Contact Name: LAMELLE WILLIAMS Source Type: Notification Contact Phone: 914-636-7070 Contact Info Date: 05/30/1997

Historically listed as the following USEPA RCRA Generator Size(s) as well:
 CONDITIONALLY EXEMPT SMALL QUANTITY GENERATOR

NYS DEC Manifested Waste Summary:
 Waste Codes, Waste Units, and Transaction Types are only shown for the most recently reported year.

WASTE CODE	WASTE DESCRIPTION	WASTE AMOUNT	WASTE UNITS	TRANSACTION TYPE	YEAR	HISTORIC MAXIMUM AMOUNT	YEAR
F005	Spent non-halogenated solvents	426	POUNDS	GENERATED	1997		

Map Identification Number 411 **NYSDEC Name:** **CONSOLIDATED EDISON** **Facility Id: NYP004151221**
 **NYSDEC Address:** **MEMORIAL HIGHWAY & HUGUENOT ST** **NEW ROCHELLE, NY 10802** **TT-Id: 740A-0065-449**

MAP LOCATION INFORMATION
 Site location mapped by: MANUAL MAPPING (3)
 Approximate distance from property: 777 feet to the NNE

ADDRESS CHANGE INFORMATION
 Revised street: MEMORIAL HWY / HUGUENOT ST
 Revised zip code: NO CHANGE

US EPA RCRA (Resource Conservation and Recovery Act) information not reported; Site information reported by NYS DEC.

NYS DEC Manifested Waste Summary:
 Waste Codes, Waste Units, and Transaction Types are only shown for the most recently reported year.

WASTE CODE	WASTE DESCRIPTION	WASTE AMOUNT	WASTE UNITS	TRANSACTION TYPE	YEAR	HISTORIC MAXIMUM AMOUNT	YEAR
More than one waste code was reported for the following waste amount:		1820	GALLONS	GENERATED	2007		
D008	Lead						
D018	BENZENE						

Map Identification Number 412



NYSDEC Name:

NYSDEC Address:

EPA (RCRA) Name:

EPA (RCRA) Address:

CON EDISON

LERDY PL 225 E/O CENTRE AVE
SB3312

CON EDISON SERVICE BOX: 3312

LEROY PL & CENTER AVE SB 3312

NEW ROCHELLE, NY 10801

NEW ROCHELLE, NY 10805

Facility Id: NYP004450904

TT-Id: 740A-0103-483

MAP LOCATION INFORMATION

Site location mapped by: ADDRESS MATCHING

Approximate distance from property: 783 feet to the SE

ADDRESS CHANGE INFORMATION

Revised street: LEROY PL / CENTRE AVE

Revised zip code: 10805

US EPA RCRA Type: GENERATOR TYPE NOT GIVEN

Land Disposal:

Receives offsite waste:

Storer:

Treatment facility:

Notification date: None Given

Incinerator:

Transporter:

Contact Name: THOMAS TEELING

Source Type: Emergency

Contact Phone: 212-460-3770

Contact Info Date: 02/25/2014

Contact Name: THOMAS TEELING

Source Type: Implementer

Contact Phone: 212-460-3770

Contact Info Date: 03/25/2014

NYS DEC Manifested Waste Summary:

Waste Codes, Waste Units, and Transaction Types are only shown for the most recently reported year.

WASTE CODE	WASTE DESCRIPTION	WASTE AMOUNT	WASTE UNITS	TRANSACTION TYPE	YEAR	HISTORIC MAXIMUM AMOUNT	YEAR
D008	Lead	30	POUNDS	GENERATED	2014		

Map Identification Number 413



NYSDEC Name:

NYSDEC Address:

EPA (RCRA) Name:

EPA (RCRA) Address:

CON EDISON

LEROY PL & CENTRE AVE
SB3313

CON EDISON SERVICE BOX: 3313

LEROY PL & CENTER AVE SB 3313

NEW ROCHELLE, NY 10801

NEW ROCHELLE, NY 10805

Facility Id: NYP004450912

TT-Id: 740A-0103-484

MAP LOCATION INFORMATION

Site location mapped by: ADDRESS MATCHING

Approximate distance from property: 783 feet to the SE

ADDRESS CHANGE INFORMATION

Revised street: LEROY PL / CENTRE AVE

Revised zip code: 10805

US EPA RCRA Type: GENERATOR TYPE NOT GIVEN

Land Disposal:

Receives offsite waste:

Storer:

Treatment facility:

Notification date: None Given

Incinerator:

Transporter:

Contact Name: THOMAS TEELING

Source Type: Emergency

Contact Phone: 212-460-3770

Contact Info Date: 02/25/2014

Contact Name: THOMAS TEELING


Source Type: Implementer

Contact Phone: 212-460-3770

Contact Info Date: 03/25/2014

NYS DEC Manifested Waste Summary:
 Waste Codes, Waste Units, and Transaction Types are only shown for the most recently reported year.

WASTE CODE	WASTE DESCRIPTION	WASTE AMOUNT	WASTE UNITS	TRANSACTION TYPE	YEAR	HISTORIC MAXIMUM AMOUNT	YEAR
D008	Lead	35	POUNDS	GENERATED	2014		

Map Identification Number 414  **NYSDEC Name:** CON EDISON
NYSDEC Address: SEC LEROY & CENTRE AVE NEW ROCHELLE, NY 10801 **Facility Id:** NYP004475687
 SB3313 TT-Id: 740A-0112-538
EPA (RCRA) Name: CON EDISON SERVICE BOX: 3313
EPA (RCRA) Address: LEROY PL & CENTER AVE NEW ROCHELLE, NY 10802

MAP LOCATION INFORMATION

Site location mapped by: ADDRESS MATCHING
 Approximate distance from property: 783 feet to the SE

ADDRESS CHANGE INFORMATION

Revised street: LEROY PL / CENTRE AVE
 Revised zip code: 10805

US EPA RCRA Type: GENERATOR TYPE NOT GIVEN

Land Disposal: Receives offsite waste:
 Storer: Treatment facility:


Notification date: None Given
 Incinerator:
 Transporter:

Contact Name: THOMAS TEELING Source Type: Emergency
 Contact Name: THOMAS TEELING Source Type: Implementer

Contact Phone: 212-460-3770 Contact Info Date: 03/22/2014
 Contact Phone: 212-460-3770 Contact Info Date: 04/22/2014

NYS DEC Manifested Waste Summary:
 Waste Codes, Waste Units, and Transaction Types are only shown for the most recently reported year.

WASTE CODE	WASTE DESCRIPTION	WASTE AMOUNT	WASTE UNITS	TRANSACTION TYPE	YEAR	HISTORIC MAXIMUM AMOUNT	YEAR
D008	Lead	10	POUNDS	GENERATED	2014		

Map Identification Number 415  **NYSDEC Name:** CON EDISON **Facility Id:** NYP004517694
 NYSDEC Address: C/O CENTRE AVE & LEROY PL NEW ROCHELLE, NY 10802 TT-Id: 740A-0112-560
 EPA (RCRA) Name: CON EDISON SERVICE BOX: 3313
 EPA (RCRA) Address: CENTRE AVE & LEROY NEW ROCHELLE, NY 10801

MAP LOCATION INFORMATION

Site location mapped by: ADDRESS MATCHING
 Approximate distance from property: 783 feet to the SE

ADDRESS CHANGE INFORMATION

Revised street: CENTRE AVE / LEROY PL
 Revised zip code: 10805

US EPA RCRA Type: GENERATOR TYPE NOT GIVEN Notification date: None Given
 Land Disposal: Receives offsite waste: Incinerator:
 Storer: Treatment facility: Transporter:
 Contact Name: THOMAS TEELING Source Type: Emergency Contact Phone: 212-460-3770 Contact Info Date: 04/30/2014
 Contact Name: THOMAS TEELING Source Type: Implementer Contact Phone: 212-460-3770 Contact Info Date: 05/30/2014

NYS DEC Manifested Waste Summary:
 Waste Codes, Waste Units, and Transaction Types are only shown for the most recently reported year.

WASTE CODE	WASTE DESCRIPTION	WASTE AMOUNT	WASTE UNITS	TRANSACTION TYPE	YEAR	HISTORIC MAXIMUM AMOUNT	YEAR
D008	Lead	100	POUNDS	GENERATED	2014		

Map Identification Number 416  **NYSDEC Name:** EXXON COMPANY U S A **Facility Id:** NYD986954857
 NYSDEC Address: EXXON3-2471635 MAIN ST NEW ROCHELLE, NY 10801 TT-Id: 740A-0055-853
 EPA (RCRA) Name: EXXON DIV OF CFI #70288
 EPA (RCRA) Address: 635 MAIN ST NEW ROCHELLE, NY 10801

MAP LOCATION INFORMATION

Site location mapped by: MANUAL MAPPING (3)
 Approximate distance from property: 814 feet to the SSW

ADDRESS CHANGE INFORMATION


Revised street: 635 MAIN ST
 Revised zip code: NO CHANGE

US EPA RCRA Type: CONDITIONALLY EXEMPT SMALL QUANTITY GENERATOR Notification date: 03/13/1991
 Land Disposal: Receives offsite waste: Incinerator:
 Storer: Treatment facility: Transporter:
 Contact Name: MAUREEN JERNSTEDT Source Type: Implementer Contact Phone: 800-225-9702 Contact Info Date: 01/01/2007
 Contact Name: MAUREEN JERNSTEDT Source Type: Notification Contact Phone: 800-225-9702 Contact Info Date: 10/05/2004
 Contact Name: ANGELA PIMENTAL Source Type: Annual/Biennial Report Contact Phone: 781-828-4900 Contact Info Date: 08/10/2004

Historically listed as the following USEPA RCRA Generator Size(s) as well:
 LARGE QUANTITY GENERATOR
 SMALL QUANTITY GENERATOR

NYS DEC Manifested Waste Summary:
 Waste Codes, Waste Units, and Transaction Types are only shown for the most recently reported year.

WASTE CODE	WASTE DESCRIPTION	WASTE AMOUNT	WASTE UNITS	TRANSACTION TYPE	YEAR	HISTORIC MAXIMUM AMOUNT	YEAR
D001	Solid waste that exhibits the characteristic of ignitability	1500	GALLONS	GENERATED	2003		
D008	Lead	150	GALLONS	GENERATED	1992		
F001	Spent halogenated solvents used in degreasing	1000	POUNDS	GENERATED	1991		

Map Identification Number 417  **NYSDEC Name:** **NYSDOT BIN 1091390** **Facility Id: NYD987019197**
 NYSDEC Address: DIVISION ST OVER I 95 NEW ROCHELLE, NY 10803 TT-Id: 740A-0056-311
 EPA (RCRA) Name: NYSDOT BIN 1091390
 EPA (RCRA) Address: DIVISION ST OVER I 95 NEW ROCHELLE, NY 10803

MAP LOCATION INFORMATION
 Site location mapped by: MANUAL MAPPING (3)
 Approximate distance from property: 829 feet to the N

ADDRESS CHANGE INFORMATION
 Revised street: DIVISION ST / I-95
 Revised zip code: 10801

US EPA RCRA Type: GENERATOR TYPE NOT GIVEN
 Land Disposal: Receives offsite waste:
 Storer: Treatment facility:
 Contact Name: RICHARD MANNNS Source Type: Implementer
 Contact Name: RICHARD MANNNS Source Type: Notification

Notification date: 09/25/1992
 Incinerator:
 Transporter:
 Contact Phone: 914-431-5743 Contact Info Date: 01/01/2007
 Contact Phone: 914-431-5743 Contact Info Date: 09/25/1992

Historically listed as the following USEPA RCRA Generator Size(s) as well:
 SMALL QUANTITY GENERATOR

NYS DEC Manifested Waste Summary:
 Waste Codes, Waste Units, and Transaction Types are only shown for the most recently reported year.

WASTE CODE	WASTE DESCRIPTION	WASTE AMOUNT	WASTE UNITS	TRANSACTION TYPE	YEAR	HISTORIC MAXIMUM AMOUNT	YEAR
NONE	Site reported by US EPA. No hazardous waste activity reported by NYS.						

Map Identification Number 418



NYSDEC Name: ROTH CLEANERS
 NYSDEC Address: 1 LEROY PLACE
 EPA (RCRA) Name: ROTH CLEANERS
 EPA (RCRA) Address: 1 LEROY PL

NEW ROCHELLE, NY 10805
 NEW ROCHELLE, NY 10805

Facility Id: NYD078706686
 TT-Id: 740A-0058-123

MAP LOCATION INFORMATION

Site location mapped by: MANUAL MAPPING (3)
 Approximate distance from property: 860 feet to the ESE

ADDRESS CHANGE INFORMATION

Revised street: NO CHANGE
 Revised zip code: NO CHANGE

US EPA RCRA Type: GENERATOR TYPE NOT GIVEN
 Land Disposal: Receives offsite waste:
 Storer: Treatment facility:

Notification date: 08/27/1986
 Incinerator:
 Transporter:

Contact Name: BEN ROTH Source Type: Implementer
 Contact Name: BEN ROTH Source Type: Notification

Contact Phone: 914-633-7114 Contact Info Date: 01/01/2007
 Contact Phone: 914-633-7114 Contact Info Date: 08/27/1986

Historically listed as the following USEPA RCRA Generator Size(s) as well:
 SMALL QUANTITY GENERATOR

US EPA RCRA Violations:

Violation Type: Generators – Manifest
 Violation Number: 0001 Location: NY
 Former Citation:

Responsible Agency: STATE
 Violation Determination Date: 04/24/1987
 Violation Return to Compliance: 04/26/1987

NYS DEC Manifested Waste Summary:

Waste Codes, Waste Units, and Transaction Types are only shown for the most recently reported year.

WASTE CODE	WASTE DESCRIPTION	WASTE AMOUNT	WASTE UNITS	TRANSACTION TYPE	YEAR	HISTORIC MAXIMUM AMOUNT	YEAR
F002	Spent halogenated solvents	675	POUNDS	GENERATED	2000	1475	1991

Map Identification Number 419



NYSDEC Name: CON EDISON
 NYSDEC Address: MAINS T & CHURCH ST
 TM 5042
 EPA (RCRA) Name: CON EDISON TRANSFORMER MANHOLE: 5042
 EPA (RCRA) Address: MAIN ST & CHRUCH ST

NEW ROCHELLE, NY
 NEW ROCHELLE, NY 10801

Facility Id: NYP004364576
 TT-Id: 740A-0095-028

MAP LOCATION INFORMATION

Site location mapped by: MANUAL MAPPING (3)
 Approximate distance from property: 875 feet to the E

ADDRESS CHANGE INFORMATION

Revised street: MAIN ST / CHURCH ST
 Revised zip code: 10805

US EPA RCRA Type: GENERATOR TYPE NOT GIVEN Notification date: None Given
 Land Disposal: Receives offsite waste: Incinerator:
 Storer: Treatment facility: Transporter:
 Contact Name: THOMAS TEELING Source Type: Emergency Contact Phone: 212-460-3770 Contact Info Date: 09/23/2013
 Contact Name: THOMAS TEELING Source Type: Implementer Contact Phone: 212-460-3770 Contact Info Date: 10/23/2013

NYS DEC Manifested Waste Summary:
 Waste Codes, Waste Units, and Transaction Types are only shown for the most recently reported year.

WASTE CODE	WASTE DESCRIPTION	WASTE AMOUNT	WASTE UNITS	TRANSACTION TYPE	YEAR	HISTORIC MAXIMUM AMOUNT	YEAR
D008	Lead	120	POUNDS	GENERATED	2013		

Map Identification Number 420  **NYSDEC Name: CON EDISON** **Facility Id: NYP004478517**
 NYSDEC Address: CHURCH MAIN ST NEW ROCHELLE, NY 10801 TT-Id: 740A-0112-482
 EPA (RCRA) Name: CON EDISON TRANSFORMER MANHOLE: 3586
 EPA (RCRA) Address: CHURCH ST & MAIN ST NEW ROCHELLE, NY 10802

MAP LOCATION INFORMATION

Site location mapped by: ADDRESS MATCHING
 Approximate distance from property: 875 feet to the E

ADDRESS CHANGE INFORMATION

Revised street: CHURCH ST / MAIN ST
 Revised zip code: NO CHANGE

US EPA RCRA Type: GENERATOR TYPE NOT GIVEN Notification date: None Given
 Land Disposal: Receives offsite waste: Incinerator:
 Storer: Treatment facility: Transporter:
 Contact Name: THOMAS TEELING Source Type: Emergency Contact Phone: 212-460-3770 Contact Info Date: 03/25/2014
 Contact Name: THOMAS TEELING Source Type: Implementer Contact Phone: 212-460-3770 Contact Info Date: 04/25/2014

NYS DEC Manifested Waste Summary:
 Waste Codes, Waste Units, and Transaction Types are only shown for the most recently reported year.

WASTE CODE	WASTE DESCRIPTION	WASTE AMOUNT	WASTE UNITS	TRANSACTION TYPE	YEAR	HISTORIC MAXIMUM AMOUNT	YEAR
D008	Lead	200	POUNDS	GENERATED	2014		

Map Identification Number 421



NYSDEC Name:

NYSDEC Address:

EPA (RCRA) Name:

EPA (RCRA) Address:

CON EDISON

MAIN & CHURCH ST
SB12758

CON EDISON MANHOLE: 12758

MAIN ST & CHURCH ST

NEW ROCHELLE, NY 10801

NEW ROCHELLE, NY 10801

Facility Id: NYP004478624

TT-Id: 740A-0112-506

MAP LOCATION INFORMATION

Site location mapped by: ADDRESS MATCHING

Approximate distance from property: 875 feet to the E

ADDRESS CHANGE INFORMATION

Revised street: MAIN ST / CHURCH ST

Revised zip code: NO CHANGE

US EPA RCRA Type: GENERATOR TYPE NOT GIVEN

Land Disposal:

Receives offsite waste:

Storer:

Treatment facility:

Notification date: None Given

Incinerator:

Transporter:

Contact Name: THOMAS TEELING

Source Type: Emergency

Contact Phone: 212-460-3770

Contact Info Date: 03/25/2014

Contact Name: THOMAS TEELING

Source Type: Implementer

Contact Phone: 212-460-3770

Contact Info Date: 04/25/2014

NYS DEC Manifested Waste Summary:

Waste Codes, Waste Units, and Transaction Types are only shown for the most recently reported year.

WASTE CODE	WASTE DESCRIPTION	WASTE AMOUNT	WASTE UNITS	TRANSACTION TYPE	YEAR	HISTORIC MAXIMUM AMOUNT	YEAR
D008	Lead	200	POUNDS	GENERATED	2014		

Map Identification Number 422



NYSDEC Name:

NYSDEC Address:

EPA (RCRA) Name:

EPA (RCRA) Address:

CON EDISON

MAIN ST & CHURCH ST
MH2419

OSSINING, NY 10801

Facility Id: NYP004680070

TT-Id: 740A-0126-001

MAP LOCATION INFORMATION

Site location mapped by: ADDRESS MATCHING

Approximate distance from property: 875 feet to the E

ADDRESS CHANGE INFORMATION

Revised street: MAIN ST / CHURCH ST

Revised zip code: NO CHANGE

US EPA RCRA (Resource Conservation and Recovery Act) information not reported; Site information reported by NYS DEC.

NYS DEC Manifested Waste Summary:

Waste Codes, Waste Units, and Transaction Types are only shown for the most recently reported year.

WASTE CODE	WASTE DESCRIPTION	WASTE AMOUNT	WASTE UNITS	TRANSACTION TYPE	YEAR	HISTORIC MAXIMUM AMOUNT	YEAR
D008	Lead	25	POUNDS	GENERATED	2014		

Map Identification Number 423  **NYSDEC Name:** CONSOLIDATED EDISON **Facility Id:** NYP004124210
NYSDEC Address: DIVISION ST & LEROY PL NEW ROCHELLE, NY **TT-Id:** 740A-0058-121

MAP LOCATION INFORMATION
 Site location mapped by: ADDRESS MATCHING
 Approximate distance from property: 899 feet to the ESE

ADDRESS CHANGE INFORMATION
 Revised street: S DIVISION ST / LEROY PL
 Revised zip code: 10805

US EPA RCRA (Resource Conservation and Recovery Act) information not reported; Site information reported by NYS DEC.

NYS DEC Manifested Waste Summary:
 Waste Codes, Waste Units, and Transaction Types are only shown for the most recently reported year.

WASTE CODE	WASTE DESCRIPTION	WASTE AMOUNT	WASTE UNITS	TRANSACTION TYPE	YEAR	HISTORIC MAXIMUM AMOUNT	YEAR
D018	BENZENE	14	GALLONS	GENERATED	2004		

Map Identification Number 424  **NYSDEC Name:** GOULD BUICK INCORPORATED **Facility Id:** NYD043627058
NYSDEC Address: 399 HUGENOT STREET PO BOX 608 NEW ROCHELLE, NY 10801 **TT-Id:** 740A-0055-730
EPA (RCRA) Name: PAL BUICK INC
EPA (RCRA) Address: 399 HOGUENOT ST NEW ROCHELLE, NY 10801

MAP LOCATION INFORMATION
 Site location mapped by: ADDRESS MATCHING
 Approximate distance from property: 917 feet to the SSW


ADDRESS CHANGE INFORMATION
 Revised street: 399 HUGUENOT STREET
 Revised zip code: NO CHANGE

US EPA RCRA Type: GENERATOR TYPE NOT GIVEN
 Land Disposal: Receives offsite waste:
 Storer: Treatment facility:
 Contact Name: FRED ROBUSTELLI Source Type: Notification

Notification date: 10/22/1986
 Incinerator:
 Transporter:
 Contact Phone: 914-632-1200 Contact Info Date: 10/22/1986

NYS DEC Manifested Waste Summary:
 Waste Codes, Waste Units, and Transaction Types are only shown for the most recently reported year.

WASTE CODE	WASTE DESCRIPTION	WASTE AMOUNT	WASTE UNITS	TRANSACTION TYPE	YEAR	HISTORIC MAXIMUM AMOUNT	YEAR
D001	Solid waste that exhibits the characteristic of ignitability	90	POUNDS	GENERATED	1987	180	1986

Map Identification Number 425  **NYSDEC Name:** **INDUSTIRAL OVERALL UNIFORM** **Facility Id:** **NYD986925808**
 NYSDEC Address: 30 PINE ST NEW ROCHELLE, NY 10801 TT-Id: 740A-0055-448
 EPA (RCRA) Name: INDUSTRIAL OVERALL SERVICES FORMER
 EPA (RCRA) Address: 30 PINE ST NEW ROCHELLE, NY 10805

MAP LOCATION INFORMATION
 Site location mapped by: ADDRESS MATCHING
 Approximate distance from property: 919 feet to the SW

ADDRESS CHANGE INFORMATION
 Revised street: NO CHANGE
 Revised zip code: NO CHANGE

US EPA RCRA Type: LARGE QUANTITY GENERATOR
 Land Disposal: Receives offsite waste:
 Storer: Treatment facility:
 Contact Name: THOMAS ZACK Source Type: Implementer
 Contact Name: BURT DORFMAN Source Type: Notification

Notification date: 05/12/1994
 Incinerator:
 Transporter:
 Contact Phone: 914-576-200 Contact Info Date: 01/01/2007
 Contact Phone: 845-353-3500 Contact Info Date: 06/27/2012

Historically listed as the following USEPA RCRA Generator Size(s) as well:
 SMALL QUANTITY GENERATOR
 CONDITIONALLY EXEMPT SMALL QUANTITY GENERATOR

NYS DEC Manifested Waste Summary:
 Waste Codes, Waste Units, and Transaction Types are only shown for the most recently reported year.

WASTE CODE	WASTE DESCRIPTION	WASTE AMOUNT	WASTE UNITS	TRANSACTION TYPE	YEAR	HISTORIC MAXIMUM AMOUNT	YEAR
More than one waste code was reported for the following waste amount:		110	GALLONS	GENERATED	2014		
F001	Spent halogenated solvents used in degreasing						
F002	Spent halogenated solvents						
D007	Chromium						
D008	Lead						
D009	Mercury						

NYS DEC Manifested Waste Transactions for NYD986925808 continued ----

WASTE CODE	WASTE DESCRIPTION	WASTE AMOUNT	WASTE UNITS	TRANSACTION TYPE	YEAR	HISTORIC MAXIMUM AMOUNT	YEAR
More than one waste code was reported for the following waste amount:		2500	POUNDS	GENERATED	2014		
F001	Spent halogenated solvents used in degreasing						
F002	Spent halogenated solvents						
D007	Chromium						
D008	Lead						
D009	Mercury						
More than one waste code was reported for the following waste amount:		1815	GALLONS	GENERATED	2012		
F001	Spent halogenated solvents used in degreasing						
F002	Spent halogenated solvents						
More than one waste code was reported for the following waste amount:		3150	POUNDS	GENERATED	2012		
F001	Spent halogenated solvents used in degreasing						
F002	Spent halogenated solvents						
D001	Solid waste that exhibits the characteristic of ignitability	250	POUNDS	GENERATED	2009	3200	2006
D002	Solid waste that exhibits the characteristic of corrosivity	20	POUNDS	GENERATED	2009		
D009	Mercury	10	POUNDS	GENERATED	2009		
More than one waste code was reported for the following waste amount:		600	POUNDS	GENERATED	2009		
F003	Spent non-halogenated solvents						
F005	Spent non-halogenated solvents						
D001	Solid waste that exhibits the characteristic of ignitability						
D035	Methyl ethyl ketone						
D005	Barium						
D001	Solid waste that exhibits the characteristic of ignitability	55	GALLONS	GENERATED	2001	220	1996
F005	Spent non-halogenated solvents	165	GALLONS	GENERATED	1994		

Map Identification Number 426



NYSDEC Name:

NYSDEC Address:

EPA (RCRA) Name:

EPA (RCRA) Address:

ACCESSOCRAFT INC

48 LAWTON STREET

ACCESSOCRAFT PRODUCTS INC

48 LAWTON ST

NEW ROCHELLE, NY 10802

NEW ROCHELLE, NY 10802

Facility Id: NYR000014753

TT-Id: 740A-0055-950

MAP LOCATION INFORMATION

Site location mapped by: MANUAL MAPPING (4)

Approximate distance from property: 956 feet to the NE

ADDRESS CHANGE INFORMATION

Revised street: NO CHANGE


Revised zip code: 10801

US EPA RCRA Type: GENERATOR TYPE NOT GIVEN Notification date: 10/11/1995
 Land Disposal: Receives offsite waste: Incinerator:
 Storer: Treatment facility: Transporter:
 Contact Name: PAUL STEINMAN Source Type: Notification Contact Phone: 914-632-2411 Contact Info Date: 10/11/1995
 Contact Name: PAUL A STEINMAN Source Type: Annual/Biennial Report Contact Phone: 914-632-2411 Contact Info Date: 03/06/1996

Historically listed as the following USEPA RCRA Generator Size(s) as well:
 LARGE QUANTITY GENERATOR

NYS DEC Manifested Waste Summary:
 Waste Codes, Waste Units, and Transaction Types are only shown for the most recently reported year.

WASTE CODE	WASTE DESCRIPTION	WASTE AMOUNT	WASTE UNITS	TRANSACTION TYPE	YEAR	HISTORIC MAXIMUM AMOUNT	YEAR
D003	Solid waste that exhibits the characteristic of reactivity	160	POUNDS	GENERATED	1996		
F007	Spent cyanide plating bath solutions from electroplating operations	152	GALLONS	GENERATED	1996		
F009	Spent stripping and cleaning bath solutions from electroplating operations	148	GALLONS	GENERATED	1996		
D001	Solid waste that exhibits the characteristic of ignitability	10	POUNDS	GENERATED	1995		
D002	Solid waste that exhibits the characteristic of corrosivity	30	POUNDS	GENERATED	1995		
D006	Cadmium	7496	POUNDS	GENERATED	1995		
F006	Wastewater treatment sludges from electroplating operations	495	GALLONS	GENERATED	1995		
P030	Cyanides (soluble cyanide salts), not otherwise specified	195	POUNDS	GENERATED	1995		

Map Identification Number 427  **NYSDEC Name:** **NYSDOT BIN 1091380** **Facility Id: NYD987019189**
 NYSDEC Address: MEMORIAL HWY OVER I 95 NEW ROCHELLE, NY 10803 TT-Id: 740A-0056-312
 EPA (RCRA) Name: NYSDOT BIN 1091380
 EPA (RCRA) Address: MEMORIAL HWY OVER I 95 NEW ROCHELLE, NY 10803

MAP LOCATION INFORMATION

Site location mapped by: MANUAL MAPPING (3)
 Approximate distance from property: 972 feet to the N

ADDRESS CHANGE INFORMATION


Revised street: MEMORIAL HWY / I-95
 Revised zip code: 10801

US EPA RCRA Type: CONDITIONALLY EXEMPT SMALL QUANTITY GENERATOR Notification date: 09/25/1992
 Land Disposal: Receives offsite waste: Incinerator:
 Storer: Treatment facility: Transporter:
 Contact Name: RICHARD MANNNS Source Type: Implementer Contact Phone: 914-431-5743 Contact Info Date: 01/01/2007
 Contact Name: RICHARD MANNNS Source Type: Notification Contact Phone: 914-431-5743 Contact Info Date: 09/25/1992

Historically listed as the following USEPA RCRA Generator Size(s) as well:
 SMALL QUANTITY GENERATOR

NYS DEC Manifested Waste Summary:
 Waste Codes, Waste Units, and Transaction Types are only shown for the most recently reported year.

WASTE CODE	WASTE DESCRIPTION	WASTE AMOUNT	WASTE UNITS	TRANSACTION TYPE	YEAR	HISTORIC MAXIMUM AMOUNT	YEAR
D008	Lead	200	POUNDS	GENERATED	2006		

Map Identification Number 428  **NYSDEC Name:** **TELEDYNE HYDRA-POWER INC** **Facility Id:** **NYD075436394**
 NYSDEC Address: 10-12 PINE COURT NEW ROCHELLE, NY 10801 TT-Id: 740A-0055-752
 EPA (RCRA) Name: RUSH MANUFACTURING CORP
 EPA (RCRA) Address: 10-12 PINE CT NEW ROCHELLE, NY 10801

MAP LOCATION INFORMATION
 Site location mapped by: MANUAL MAPPING (3)
 Approximate distance from property: 1051 feet to the SW

ADDRESS CHANGE INFORMATION
 Revised street: NO CHANGE
 Revised zip code: NO CHANGE

US EPA RCRA Type: **CONDITIONALLY EXEMPT SMALL QUANTITY GENERATOR** Notification date: 06/09/1997 Part A notification date: 11/19/1980
 Land Disposal: Receives offsite waste: Incinerator:
 Storer: YES Treatment facility: Transporter: No current info -- Previously reported
 Contact Name: LEONARD STRIBGHAM Source Type: Part A Contact Phone: 914-632-2200 Contact Info Date: 11/19/1980
 Contact Name: DENNIS MCNAMARA Source Type: Implementer Contact Phone: 914-636-2700 Contact Info Date: 01/01/2007
 Contact Name: DENNIS MCNAMARA Source Type: Notification Contact Phone: 914-636-2700 Contact Info Date: 06/09/1997
 Contact Name: DEAN CROMBIE Source Type: Annual/Biennial Report Contact Phone: 914-632-2200 Contact Info Date: 02/25/1992

Historically listed as the following USEPA RCRA Generator Size(s) as well:
 LARGE QUANTITY GENERATOR

US EPA RCRA Violations:

Violation Type: Generators - General	Responsible Agency: STATE
Violation Number: 0001 Location: NY	Violation Determination Date: 02/23/1984
Former Citation:	Violation Return to Compliance: 10/07/1985
Violation Type: Generators - General	Responsible Agency: STATE
Violation Number: 0002 Location: NY	Violation Determination Date: 03/19/1986
Former Citation:	Violation Return to Compliance: 05/27/1986
Violation Type: Generators - General	Responsible Agency: EPA
Violation Number: 5003 Location: NY	Violation Determination Date: 08/27/1987
Former Citation:	Violation Return to Compliance: 11/17/1988

Violation Type: Generators – General
 Violation Number: 0004 Location: NY
 Former Citation:

Responsible Agency: STATE
 Violation Determination Date: 03/16/1988
 Violation Return to Compliance: 11/17/1988

Violation Type: Generators – General
 Violation Number: 0005 Location: NY
 Former Citation:

Responsible Agency: STATE
 Violation Determination Date: 02/23/1989
 Violation Return to Compliance: 05/12/1989

Violation Type: Generators – General
 Violation Number: 0006 Location: NY
 Former Citation:

Responsible Agency: STATE
 Violation Determination Date: 01/26/1990
 Violation Return to Compliance: 05/02/1990

The following violation(s) were removed or have been significantly changed by the US EPA.

Violation Area: GENERATOR–ALL REQUIREMENTS (OVERSIGHT)
 Violation Number: 0003 Location: NY
 Citation:

Responsible Agency: OVERSIGHT
 Violation Determination Date: 08/27/1987
 Violation Return to Compliance: 11/17/1988

U. S. Environmental Protection Agency (EPA) Resource Conservation and Recovery Information System (RCRIS) National Oversight Database
 HANDLERS WITH CORRECTIVE ACTION ACTIVITY (CORRACTS)

CORRACTS EVENT CODE	CORRACTS DATE	CORRACTS EVENT DESCRIPTION
HQCA050	09/22/1992	RFA COMPLETED
HQCA075LO	05/03/1994	CA PRIORITIZATION–LOW CA PRIORITY

NYS DEC Manifested Waste Summary:

Waste Codes, Waste Units, and Transaction Types are only shown for the most recently reported year.

WASTE CODE	WASTE DESCRIPTION	WASTE AMOUNT	WASTE UNITS	TRANSACTION TYPE	YEAR	HISTORIC MAXIMUM AMOUNT	YEAR
D039	Tetrachloroethylene	77	GALLONS	GENERATED	2008		
D002	Solid waste that exhibits the characteristic of corrosivity	165	GALLONS	GENERATED	2005	220	2003
D002	Solid waste that exhibits the characteristic of corrosivity	458	POUNDS	GENERATED	2002	1799	2001
D001	Solid waste that exhibits the characteristic of ignitability	155	GALLONS	GENERATED	1998	165	1987
F001	Spent halogenated solvents used in degreasing	250	GALLONS	GENERATED	1998	1445	1986
D007	Chromium	55	GALLONS	GENERATED	1992		
F002	Spent halogenated solvents	2104	GALLONS	GENERATED	1992	3048	1991
F005	Spent non–halogenated solvents	55	GALLONS	GENERATED	1992	110	1991
F003	Spent non–halogenated solvents	55	GALLONS	GENERATED	1991	275	1986
B007	Other PCB Wastes including contaminated soil, solids, sludges, clothing, etc.	86355	KILOGRAMS	GENERATED	1990		

NYS DEC Manifested Waste Transactions for NYD075436394 continued ----

WASTE CODE	WASTE DESCRIPTION	WASTE AMOUNT	WASTE UNITS	TRANSACTION TYPE	YEAR	HISTORIC MAXIMUM AMOUNT	YEAR
F001	Spent halogenated solvents used in degreasing	500	POUNDS	GENERATED	1990	555	1989
U121	Trichloromonofluoromethane	55	GALLONS	GENERATED	1989		
X726	Unknown waste type.	110	GALLONS	GENERATED	1989		
CR02	Unknown waste type.	1600	GALLONS	GENERATED	1987	4560	1986
D001	Solid waste that exhibits the characteristic of ignitability	1500	POUNDS	GENERATED	1984		
U228	Ethene, trichloro-	990	GALLONS	GENERATED	1983		
U238	Carbamic acid, ethyl ester	110	POUNDS	GENERATED	1983		
U226	Ethane, 1,1,1-trichloro-	850	GALLONS	GENERATED	1982		

Map Identification Number 429



NYSDEC Name:
NYSDEC Address:

CON EDISON
HUGENOT & LAWTON ST
M 120311

NEW ROCHELLE, NY

Facility Id: NYP004370045
TT-Id: 740A-0095-015

EPA (RCRA) Name:
EPA (RCRA) Address:

CON EDISON MANHOLE: 120311
LAWTON ST & HEUGNOT ST

NEW ROCHELLE, NY 10805

MAP LOCATION INFORMATION

Site location mapped by: ADDRESS MATCHING
Approximate distance from property: 1066 feet to the NNE

ADDRESS CHANGE INFORMATION

Revised street: HUGUENOT ST / LAWTON ST
Revised zip code: 10801

US EPA RCRA Type: GENERATOR TYPE NOT GIVEN

Land Disposal: Receives offsite waste:
Storer: Treatment facility:

Notification date: None Given

Incinerator:
Transporter:

Contact Name: THOMAS TEELING
Contact Name: THOMAS TEELING

Source Type: Emergency
Source Type: Implementer

Contact Phone: 212-460-3770
Contact Phone: 212-460-3770
Contact Info Date: 10/03/2013
Contact Info Date: 11/03/2013

NYS DEC Manifested Waste Summary:

Waste Codes, Waste Units, and Transaction Types are only shown for the most recently reported year.

WASTE CODE	WASTE DESCRIPTION	WASTE AMOUNT	WASTE UNITS	TRANSACTION TYPE	YEAR	HISTORIC MAXIMUM AMOUNT	YEAR
D008	Lead	125	POUNDS	GENERATED	2013		

Map Identification Number 430



NYSDEC Name: ADREAN PRINTING
 NYSDEC Address: 490 MAIN ST
 EPA (RCRA) Name: ADREAN PRINTING CO
 EPA (RCRA) Address: 490 MAIN ST

NEW ROCHELLE, NY 10801
 NEW ROCHELLE, NY 10801

Facility Id: NY0000233981
 TT-Id: 740A-0055-677

MAP LOCATION INFORMATION

Site location mapped by: MANUAL MAPPING (3)
 Approximate distance from property: 1113 feet to the ENE

ADDRESS CHANGE INFORMATION

Revised street: NO CHANGE
 Revised zip code: NO CHANGE

US EPA RCRA Type: GENERATOR TYPE NOT GIVEN
 Land Disposal: Receives offsite waste:
 Storer: Treatment facility:
 Contact Name: MICHAEL GOLDBERGER Source Type: Implementer
 Contact Name: MICHAEL GOLDBERGER Source Type: Notification

Notification date: 04/21/1994
 Incinerator:
 Transporter:
 Contact Phone: 914-636-200 Contact Info Date: 01/01/2007
 Contact Phone: 914-636-200 Contact Info Date: 04/21/1994

Historically listed as the following USEPA RCRA Generator Size(s) as well:
 CONDITIONALLY EXEMPT SMALL QUANTITY GENERATOR

NYS DEC Manifested Waste Summary:
 Waste Codes, Waste Units, and Transaction Types are only shown for the most recently reported year.

WASTE CODE	WASTE DESCRIPTION	WASTE AMOUNT	WASTE UNITS	TRANSACTION TYPE	YEAR	HISTORIC MAXIMUM AMOUNT	YEAR
D011	Silver	60	GALLONS	GENERATED	1997		

Map Identification Number 431



NYSDEC Name: CON EDISON
 NYSDEC Address: OPP 650 MAIN ST
 VS 8203
 EPA (RCRA) Name: CON EDISON VAULT SUBMERSIBLE: 8203
 EPA (RCRA) Address: 650 MAIN ST

NEW ROCHELLE, NY
 NEW ROCHELLE, NY 10801

Facility Id: NYP004364501
 TT-Id: 740A-0095-021

MAP LOCATION INFORMATION

Site location mapped by: MANUAL MAPPING (3)
 Approximate distance from property: 1134 feet to the SSW

ADDRESS CHANGE INFORMATION

Revised street: NO CHANGE
 Revised zip code: 10801

US EPA RCRA Type: GENERATOR TYPE NOT GIVEN
 Land Disposal: Receives offsite waste:
 Storer: Treatment facility:
 Contact Name: THOMAS TEELING Source Type: Emergency
 Contact Name: THOMAS TEELING Source Type: Implementer

Notification date: None Given
 Incinerator:
 Transporter:
 Contact Phone: 212-460-3770 Contact Info Date: 09/23/2013
 Contact Phone: 212-460-3770 Contact Info Date: 10/23/2013

NYS DEC Manifested Waste Summary:
 Waste Codes, Waste Units, and Transaction Types are only shown for the most recently reported year.

WASTE CODE	WASTE DESCRIPTION	WASTE AMOUNT	WASTE UNITS	TRANSACTION TYPE	YEAR	HISTORIC MAXIMUM AMOUNT	YEAR
D008	Lead	50	POUNDS	GENERATED	2013		

Map Identification Number 432  **NYSDEC Name:** **NYNEX** **Facility Id:** **NYP000932509**
NYSDEC Address: UNION AVENUE AND WARREN STREET NEW ROCHELLE, NY TT-Id: 740A-0054-448

MAP LOCATION INFORMATION
 Site location mapped by: ADDRESS MATCHING
 Approximate distance from property: 1136 feet to the NW

ADDRESS CHANGE INFORMATION
 Revised street: UNION AVENUE / WARREN STREET
 Revised zip code: 10801

US EPA RCRA (Resource Conservation and Recovery Act) information not reported; Site information reported by NYS DEC.

NYS DEC Manifested Waste Summary:
 Waste Codes, Waste Units, and Transaction Types are only shown for the most recently reported year.

WASTE CODE	WASTE DESCRIPTION	WASTE AMOUNT	WASTE UNITS	TRANSACTION TYPE	YEAR	HISTORIC MAXIMUM AMOUNT	YEAR
D008	Lead	1200	POUNDS	GENERATED	1996		

Map Identification Number 433  **NYSDEC Name:** **CON ED** **Facility Id:** **NYP004814881**
NYSDEC Address: MAPLE AVE AND SHEA PL NEW ROCHELLE, NY 10801 TT-Id: 740A-0143-366
 VS 9513

EPA (RCRA) Name: CON EDISON
EPA (RCRA) Address: MAPLE AVE & SHEA PL COR NEW ROCHELLE, NY 10801

MAP LOCATION INFORMATION
 Site location mapped by: ADDRESS MATCHING
 Approximate distance from property: 1144 feet to the SSE

ADDRESS CHANGE INFORMATION
 Revised street: MAPLE AVE / SHEA PL
 Revised zip code: NO CHANGE

US EPA RCRA Type: GENERATOR TYPE NOT GIVEN Notification date: None Given
 Land Disposal: Receives offsite waste: Incinerator:
 Storer: Treatment facility: Transporter:
 Contact Name: THOMAS TEELING Source Type: Emergency Contact Phone: 212-460-3770 Contact Info Date: 07/29/2015
 Contact Name: THOMAS TEELING Source Type: Implementer Contact Phone: 212-460-3770 Contact Info Date: 07/29/2015

NYS DEC Manifested Waste Summary:
 Waste Codes, Waste Units, and Transaction Types are only shown for the most recently reported year.

WASTE CODE	WASTE DESCRIPTION	WASTE AMOUNT	WASTE UNITS	TRANSACTION TYPE	YEAR	HISTORIC MAXIMUM AMOUNT	YEAR
D008	Lead	500	POUNDS	GENERATED	2015		

Map Identification Number 434  **NYSDEC Name:** CONSOLIDATED EDISON **Facility Id:** NYP004151429
NYSDEC Address: 421 HUGENOT NEW ROCHELLE, NY 10802 **TT-Id:** 740A-0063-776


MAP LOCATION INFORMATION
 Site location mapped by: ADDRESS MATCHING
 Approximate distance from property: 1176 feet to the SSW

ADDRESS CHANGE INFORMATION
 Revised street: 421 HUGUENOT ST
 Revised zip code: 10801

US EPA RCRA (Resource Conservation and Recovery Act) information not reported; Site information reported by NYS DEC.

NYS DEC Manifested Waste Summary:
 Waste Codes, Waste Units, and Transaction Types are only shown for the most recently reported year.

WASTE CODE	WASTE DESCRIPTION	WASTE AMOUNT	WASTE UNITS	TRANSACTION TYPE	YEAR	HISTORIC MAXIMUM AMOUNT	YEAR
B002	Petroleum oil or other liquid containing 50 ppm < PCBs < 500 ppm	476	KILOGRAMS	GENERATED	2007		

Map Identification Number 435  **NYSDEC Name:** CVS PHARMACY #8447 **Facility Id:** NYR000194654
NYSDEC Address: 222 NORTH AVE. NEW ROCHELLE, NY 10801 **TT-Id:** 740A-0081-790
EPA (RCRA) Name: CVS PHARMACY #8447
EPA (RCRA) Address: 222 NORTH AVE NEW ROCHELLE, NY 10801

MAP LOCATION INFORMATION
 Site location mapped by: MANUAL MAPPING (3)
 Approximate distance from property: 1196 feet to the NE

ADDRESS CHANGE INFORMATION
 Revised street: 222 NORTH AVE
 Revised zip code: NO CHANGE

US EPA RCRA Type: LARGE QUANTITY GENERATOR Notification date: 03/05/2012
 Land Disposal: Receives offsite waste: Incinerator:
 Storer: Treatment facility: Transporter:
 Contact Name: NICOLE WILKINSON Source Type: Annual/Biennial Report update with Notification Contact Phone: 401-770-7132 Contact Info Date: 03/17/2016
 Contact Name: WENDY BRANT Source Type: Notification Contact Phone: 401-765-1500 Contact Info Date: 07/01/2013

Historically listed as the following USEPA RCRA Generator Size(s) as well:
 CONDITIONALLY EXEMPT SMALL QUANTITY GENERATOR

NYS DEC Manifested Waste Summary:
 Waste Codes, Waste Units, and Transaction Types are only shown for the most recently reported year.

WASTE CODE	WASTE DESCRIPTION	WASTE AMOUNT	WASTE UNITS	TRANSACTION TYPE	YEAR	HISTORIC MAXIMUM AMOUNT	YEAR
P001	2H-1-Benzopyran-2-one, 4-hydroxy-3-(3-oxo-1-phenylbutyl)-, & salts, when present	0.08	POUNDS	GENERATED	2016	1	2013
More than one waste code was reported for the following waste amount:		25	POUNDS	GENERATED	2016		
D001	Solid waste that exhibits the characteristic of ignitability						
U002	2-Propanone (I)						
More than one waste code was reported for the following waste amount:		19	POUNDS	GENERATED	2016	33	2015
D007	Chromium						
D010	Selenium						
More than one waste code was reported for the following waste amount:		3	POUNDS	GENERATED	2016	8	2015
P001	2H-1-Benzopyran-2-one, 4-hydroxy-3-(3-oxo-1-phenylbutyl)-, & salts, when present						
P075	Nicotine, & salts						
D001	Solid waste that exhibits the characteristic of ignitability	17	POUNDS	GENERATED	2015	59	2013
More than one waste code was reported for the following waste amount:		30	POUNDS	GENERATED	2015		
D001	Solid waste that exhibits the characteristic of ignitability						
D002	Solid waste that exhibits the characteristic of corrosivity						
More than one waste code was reported for the following waste amount:		4	POUNDS	GENERATED	2014		
D001	Solid waste that exhibits the characteristic of ignitability						
D010	Selenium						
More than one waste code was reported for the following waste amount:		32	POUNDS	GENERATED	2014	36	2013
P188	Benzoic acid (OR) Physostigmine salicylate						
P001	2H-1-Benzopyran-2-one, 4-hydroxy-3-(3-oxo-1-phenylbutyl)-, & salts, when present						
P075	Nicotine, & salts						

NYS DEC Manifested Waste Transactions for NYR000194654 continued ---- see previous page

WASTE CODE	WASTE DESCRIPTION	WASTE AMOUNT	WASTE UNITS	TRANSACTION TYPE	YEAR	HISTORIC MAXIMUM AMOUNT	HISTORIC MAXIMUM YEAR
P081	Nitroglycerine (R)						
D010	Selenium	7	POUNDS	GENERATED	2013		

Map Identification Number 436



NYSDEC Name:

NYSDEC Address:

EPA (RCRA) Name:

EPA (RCRA) Address:

CON ED

OPP 230 NORTH AVE
TM 3585

CON EDISON

230 NORTH AVE

NEW ROCHELLE, NY 10801

NEW ROCHELLE, NY 10801

Facility Id: NYP004760179

TT-Id: 740A-0135-210

MAP LOCATION INFORMATION

Site location mapped by: MANUAL MAPPING (3)

Approximate distance from property: 1203 feet to the NE

ADDRESS CHANGE INFORMATION

Revised street: 230 NORTH AVE

Revised zip code: NO CHANGE

US EPA RCRA Type: GENERATOR TYPE NOT GIVEN

Land Disposal:

Receives offsite waste:

Storer:

Treatment facility:

Notification date: None Given

Incinerator:

Transporter:

Contact Name: THOMAS TEELING

Source Type: Emergency

Contact Phone: 212-460-3770

Contact Info Date: 03/30/2015

Contact Name: THOMAS TEELING

Source Type: Implementer

Contact Phone: 212-460-3770

Contact Info Date: 03/30/2015

NYS DEC Manifested Waste Summary:

Waste Codes, Waste Units, and Transaction Types are only shown for the most recently reported year.

WASTE CODE	WASTE DESCRIPTION	WASTE AMOUNT	WASTE UNITS	TRANSACTION TYPE	YEAR	HISTORIC MAXIMUM AMOUNT	HISTORIC MAXIMUM YEAR
D008	Lead	600	POUNDS	GENERATED	2015		

Map Identification Number 437



NYSDEC Name:

NYSDEC Address:

EPA (RCRA) Name:

EPA (RCRA) Address:

NEBRASKA CLEANERS

95 UNION AVENUE

PREFERRED CLEANERS

95 UNION AVE

NEW ROCHELLE, NY 10801

NEW ROCHELLE, NY 108016238

Facility Id: NYD050275254

TT-Id: 740A-0055-264

MAP LOCATION INFORMATION

Site location mapped by: ADDRESS MATCHING

Approximate distance from property: 1227 feet to the WNW

ADDRESS CHANGE INFORMATION

Revised street: NO CHANGE

Revised zip code: NO CHANGE

US EPA RCRA Type: GENERATOR TYPE NOT GIVEN Notification date: 06/19/1995
 Land Disposal: Receives offsite waste: Incinerator:
 Storer: Treatment facility: Transporter:
 Contact Name: RICHARD MEYERING Source Type: Notification Contact Phone: 914-637-8470 Contact Info Date: 06/19/1995

Historically listed as the following USEPA RCRA Generator Size(s) as well:
 SMALL QUANTITY GENERATOR

NYS DEC Manifested Waste Summary:
 Waste Codes, Waste Units, and Transaction Types are only shown for the most recently reported year.

WASTE CODE	WASTE DESCRIPTION	WASTE AMOUNT	WASTE UNITS	TRANSACTION TYPE	YEAR	HISTORIC MAXIMUM AMOUNT	YEAR
F002	Spent halogenated solvents	1145	POUNDS	GENERATED	1995		

Map Identification Number 438  **NYSDEC Name:** CON EDISON **Facility Id:** NYP004772265
NYSDEC Address: 208 NORTH AVE NEW ROCHELLE, NY 10801 **TT-Id:** 740A-0135-178
 SB 2029
EPA (RCRA) Name: CON EDISON
EPA (RCRA) Address: 205 NORTH AVE NEW ROCHELLE, NY 10801


MAP LOCATION INFORMATION
 Site location mapped by: MANUAL MAPPING (4)
 Approximate distance from property: 1241 feet to the ENE

ADDRESS CHANGE INFORMATION
 Revised street: NO CHANGE
 Revised zip code: NO CHANGE

US EPA RCRA Type: GENERATOR TYPE NOT GIVEN Notification date: None Given
 Land Disposal: Receives offsite waste: Incinerator:
 Storer: Treatment facility: Transporter:
 Contact Name: THOMAS TEELING Source Type: Emergency Contact Phone: 212-460-3770 Contact Info Date: 04/22/2015
 Contact Name: THOMAS TEELING Source Type: Implementer Contact Phone: 212-460-3770 Contact Info Date: 04/22/2015

NYS DEC Manifested Waste Summary:
 Waste Codes, Waste Units, and Transaction Types are only shown for the most recently reported year.

WASTE CODE	WASTE DESCRIPTION	WASTE AMOUNT	WASTE UNITS	TRANSACTION TYPE	YEAR	HISTORIC MAXIMUM AMOUNT	YEAR
D008	Lead	30	POUNDS	GENERATED	2015		

Map Identification Number 439  **NYSDEC Name:** **FEDERAL PROPERTY MAINTENANCE CORP** **Facility Id:** **NYR000163337**
 NYSDEC Address: 244 NORTH AVE SUITE 153 NEW ROCHELLE, NY 10801 TT-Id: 740A-0066-293
 EPA (RCRA) Name: FEDERAL PROPERTY MAINTENANCE CORP
 EPA (RCRA) Address: 244 NORTH AVE SUITE 153 NEW ROCHELLE, NY 10801

MAP LOCATION INFORMATION
 Site location mapped by: MANUAL MAPPING (4)
 Approximate distance from property: 1242 feet to the NE

ADDRESS CHANGE INFORMATION
 Revised street: 244 NORTH AVE
 Revised zip code: NO CHANGE

US EPA RCRA Type: GENERATOR TYPE NOT GIVEN Notification date: 02/23/2009
 Land Disposal: Receives offsite waste: Incinerator:
 Storer: Treatment facility: Transporter: YES
 Contact Name: KRISTIE EFFEREN Source Type: Notification Contact Phone: 914-355-2226 Contact Info Date: 02/23/2009

NYS DEC Manifested Waste Summary:
 Waste Codes, Waste Units, and Transaction Types are only shown for the most recently reported year.

WASTE CODE	WASTE DESCRIPTION	WASTE AMOUNT	WASTE UNITS	TRANSACTION TYPE	YEAR	HISTORIC MAXIMUM AMOUNT	YEAR
------------	-------------------	--------------	-------------	------------------	------	-------------------------	------

NONE Site reported by US EPA. No hazardous waste activity reported by NYS.

Map Identification Number 440  **NYSDEC Name:** **CONSOLIDATED EDISON** **Facility Id:** **NYP004157665**
 NYSDEC Address: 46 CLINTON PLACE NEW ROCHELLE, NY 10805 TT-Id: 740A-0063-787
 EPA (RCRA) Name: CON EDISON
 EPA (RCRA) Address: 46 CLINTON PL NEW ROCHELLE, NY 10801

MAP LOCATION INFORMATION
 Site location mapped by: ADDRESS MATCHING
 Approximate distance from property: 1282 feet to the E


ADDRESS CHANGE INFORMATION
 Revised street: NO CHANGE
 Revised zip code: 10801

US EPA RCRA Type: GENERATOR TYPE NOT GIVEN Notification date: None Given
 Land Disposal: Receives offsite waste: Incinerator:
 Storer: Treatment facility: Transporter:
 Contact Name: DAVID DUKE Source Type: Emergency Contact Phone: 212-580-8383 Contact Info Date: 04/01/2008
 Contact Name: DAVID DUKE Source Type: Implementer Contact Phone: 212-580-8383 Contact Info Date: 06/01/2016

Historically listed as the following USEPA RCRA Generator Size(s) as well:
 CONDITIONALLY EXEMPT SMALL QUANTITY GENERATOR

NYS DEC Manifested Waste Summary:
 Waste Codes, Waste Units, and Transaction Types are only shown for the most recently reported year.

WASTE CODE	WASTE DESCRIPTION	WASTE AMOUNT	WASTE UNITS	TRANSACTION TYPE	YEAR	HISTORIC MAXIMUM AMOUNT	YEAR
D018	BENZENE	180	GALLONS	GENERATED	2008		

Map Identification Number 441  **NYSDEC Name:** CON EDISON **Facility Id:** NYP004367611
 NYSDEC Address: NORTH AVE & ANDERSON ST NEW ROCHELLE, NY 10801 TT-Id: 740A-0087-495
 EPA (RCRA) Name: CON EDISON TRANSFORMER MANHOLE: 3585
 EPA (RCRA) Address: NORTH AVE & ANDERSON ST NEW ROCHELLE, NY 10802

MAP LOCATION INFORMATION

Site location mapped by: ADDRESS MATCHING
 Approximate distance from property: 1289 feet to the NE

ADDRESS CHANGE INFORMATION

Revised street: NORTH AVE / ANDERSON ST
 Revised zip code: NO CHANGE

US EPA RCRA Type: GENERATOR TYPE NOT GIVEN


Land Disposal: Receives offsite waste:
 Storer: Treatment facility:

Notification date: None Given
 Incinerator:
 Transporter:

Contact Name: THOMAS TEELING Source Type: Emergency Contact Phone: 212-460-3770 Contact Info Date: 09/29/2013
 Contact Name: THOMAS TEELING Source Type: Implementer Contact Phone: 212-460-3770 Contact Info Date: 10/29/2013

NYS DEC Manifested Waste Summary:
 Waste Codes, Waste Units, and Transaction Types are only shown for the most recently reported year.

WASTE CODE	WASTE DESCRIPTION	WASTE AMOUNT	WASTE UNITS	TRANSACTION TYPE	YEAR	HISTORIC MAXIMUM AMOUNT	YEAR
D008	Lead	400	POUNDS	GENERATED	2013		

Map Identification Number 442  **NYSDEC Name:** CON EDISON **Facility Id:** NYP004683272
NYSDEC Address: NORTH AVE & ANDERSON ST NEW ROCHELLE, NY 10801 TT-Id: 740A-0126-019
 TM3585

MAP LOCATION INFORMATION

Site location mapped by: ADDRESS MATCHING
 Approximate distance from property: 1289 feet to the NE

ADDRESS CHANGE INFORMATION

Revised street: NORTH AVE / ANDERSON ST
 Revised zip code: NO CHANGE

US EPA RCRA (Resource Conservation and Recovery Act) information not reported; Site information reported by NYS DEC.

NYS DEC Manifested Waste Summary:

Waste Codes, Waste Units, and Transaction Types are only shown for the most recently reported year.

WASTE CODE	WASTE DESCRIPTION	WASTE AMOUNT	WASTE UNITS	TRANSACTION TYPE	YEAR	HISTORIC MAXIMUM AMOUNT	HISTORIC MAXIMUM YEAR
D003	Solid waste that exhibits the characteristic of reactivity	500	POUNDS	GENERATED	2014		

Map Identification Number 443  **NYSDEC Name:** CON EDISON **Facility Id:** NYP004709622
NYSDEC Address: ANDERSON ST & NORTH AV NEW ROCHELLE, NY 10801 TT-Id: 740A-0126-047
 SB2063

MAP LOCATION INFORMATION

Site location mapped by: ADDRESS MATCHING
 Approximate distance from property: 1289 feet to the NE

ADDRESS CHANGE INFORMATION

Revised street: ANDERSON ST / NORTH AV
 Revised zip code: NO CHANGE

US EPA RCRA (Resource Conservation and Recovery Act) information not reported; Site information reported by NYS DEC.

NYS DEC Manifested Waste Summary:

Waste Codes, Waste Units, and Transaction Types are only shown for the most recently reported year.

WASTE CODE	WASTE DESCRIPTION	WASTE AMOUNT	WASTE UNITS	TRANSACTION TYPE	YEAR	HISTORIC MAXIMUM AMOUNT	HISTORIC MAXIMUM YEAR
D008	Lead	25	POUNDS	GENERATED	2014		

Map Identification Number 444



NYSDEC Name:

NYSDEC Address:

EPA (RCRA) Name:

EPA (RCRA) Address:

CON EDISON

NORTH AVE & ANDERSON ST
TM 3585

CON EDISON

NORTH AVE & ANDERSON

NEW ROCHELLE, NY 10802

NEW ROCHELLE, NY 10801

Facility Id: NYP004759452

TT-Id: 740A-0138-624

MAP LOCATION INFORMATION

Site location mapped by: ADDRESS MATCHING

Approximate distance from property: 1289 feet to the NE

ADDRESS CHANGE INFORMATION

Revised street: NORTH AVE / ANDERSON ST

Revised zip code: 10801

US EPA RCRA Type: GENERATOR TYPE NOT GIVEN

Land Disposal:

Receives offsite waste:

Storer:

Treatment facility:

Notification date: None Given

Incinerator:

Transporter:

Contact Name: THOMAS TEELING

Source Type: Emergency

Contact Phone: 212-460-3770

Contact Info Date: 03/28/2015

Contact Name: THOMAS TEELING

Source Type: Implementer

Contact Phone: 212-460-3770

Contact Info Date: 03/28/2015

NYS DEC Manifested Waste Summary:

Waste Codes, Waste Units, and Transaction Types are only shown for the most recently reported year.

WASTE CODE	WASTE DESCRIPTION	WASTE AMOUNT	WASTE UNITS	TRANSACTION TYPE	YEAR	HISTORIC MAXIMUM AMOUNT	YEAR
D008	Lead	200	POUNDS	GENERATED	2015		

Map Identification Number 445



NYSDEC Name:

NYSDEC Address:

EPA (RCRA) Name:

EPA (RCRA) Address:

CON EDISON

260 NORTH AVE

CON EDISON

260 NORTH AVE

NEW ROCHELLE, NY 10801

NEW ROCHELLE, NY 10801

Facility Id: NYP004880056

TT-Id: 740A-0148-321

MAP LOCATION INFORMATION

Site location mapped by: MANUAL MAPPING (4)

Approximate distance from property: 1319 feet to the NNE

ADDRESS CHANGE INFORMATION

Revised street: NO CHANGE

Revised zip code: NO CHANGE

US EPA RCRA Type: GENERATOR TYPE NOT GIVEN

Land Disposal:

Receives offsite waste:

Storer:

Treatment facility:

Notification date: None Given

Incinerator:

Transporter:

Contact Name: THOMAS TEELING

Source Type: Emergency

Contact Phone: 212-460-3770

Contact Info Date: 12/16/2015

Contact Name: THOMAS TEELING

Source Type: Implementer

Contact Phone: 212-460-3770

Contact Info Date: 12/16/2015

NYS DEC Manifested Waste Summary:
Waste Codes, Waste Units, and Transaction Types are only shown for the most recently reported year.

WASTE CODE	WASTE DESCRIPTION	WASTE AMOUNT	WASTE UNITS	TRANSACTION TYPE	YEAR	HISTORIC MAXIMUM AMOUNT	YEAR
NONE	Site reported by US EPA. No hazardous waste activity reported by NYS.						



CHEMICAL STORAGE FACILITIES IDENTIFIED WITHIN THE 1/4 MILE SEARCH RADIUS

PLEASE NOTE: * Compass directions can vary substantially for sites located very close to the subject property address.

Map Identification Number 446

INDUSTRIAL OVERALL

NEW ROCHELLE, NY 10801

Facility Id: 3-000235



10 BARTELS PLACE

TT-Id: 780A-0006-130

MAP LOCATION INFORMATION

Site location mapped by: MAP COORDINATE (1)
 Approximate distance from property: 290 feet to the WSW

ADDRESS CHANGE INFORMATION

Revised street: NO CHANGE
 Revised zip code: NO CHANGE

Expiration Date of the facility's registration certificate:

Site Status: Unregulated/Closed

Site Type: Unknown

NOTE: The following detailed facility and tank information has not been made publicly available by the NYSDEC since 1/1/2002.

Owner Name: NORTON & WILLIAMS, INC.

Owner Address: 401 SOUTH AVE. EAST

WESTFIELD, NJ 07090

Operator Name: WILLIAM WATSON

Facility Phone #: (914) 235-1220

TANK NUMBER	TANK STATUS	CHEMICAL NAME	CAPACITY GALLONS	TANK LOCATION	INSTALL DATE	DATE CLOSED
001	CLOSED-REMOVED	SODIUM HYDROXIDE	2000	ABOVEGROUND	02/90	00/90

Toxicity Information Summary

CHEMICAL NAME	CAS-NO	ACUTE TOX	TUMOR TOX	MUTAG TOX	REPRO TOX	IRRIT TOX	MCL
SODIUM HYDROXIDE	1310732	X		X		X	

Map Identification Number 447

HYGIENOL CO. INC.

P.O. BOX A 73 CRESCENT AVE.

NEW ROCHELLE, NY 10802

Facility Id: 3-000093

TT-Id: 780A-0002-756

MAP LOCATION INFORMATION

Site location mapped by: ADDRESS MATCHING

Approximate distance from property: 1293 feet to the W

ADDRESS CHANGE INFORMATION

Revised street: 73 CRESCENT AVE

Revised zip code: 10801

Expiration Date of the facility's registration certificate:

Site Status: Unregulated/Closed

Site Type: Manufacturing (Other than Chemical)/Processing

NOTE: The following detailed facility and tank information has not been made publicly available by the NYSDEC since 1/1/2002.

Owner Name: HYGIENOL CO. INC.

Owner Address: 73 CRESCENT AVE.

Operator Name: F. HANDLEN

NEW ROCHELLE, NY 10802

Facility Phone #: (914) 636-3200

TANK NUMBER	TANK STATUS	CHEMICAL NAME	CAPACITY GALLONS	TANK LOCATION	INSTALL DATE	DATE CLOSED
001	CLOSED-REMOVED	SODIUM HYPOCHLORITE	200	ABOVEGROUND	02/75	10/92
002	CLOSED-REMOVED	SODIUM HYPOCHLORITE	200	ABOVEGROUND	02/75	10/92

Toxicity Information Summary

CHEMICAL NAME	CAS-NO	ACUTE TOX	TUMOR TOX	MUTAG TOX	REPRO TOX	IRRIT TOX	MCL
SODIUM HYPOCHLORITE	10022705	X	X			X	



NO HAZARDOUS SUBSTANCE WASTE DISPOSAL SITES IDENTIFIED WITHIN 1/2 MILE SEARCH RADIUS



TOXIC AIR, LAND AND WATER RELEASES IDENTIFIED WITHIN 1/4 MILE SEARCH RADIUS

PLEASE NOTE: * Compass directions can vary substantially for sites located very close to the subject property address.

Map Identification Number 448



RUSH MFG. CORP.
18 COLUMBUS AVE.

NEW ROCHELLE, NY 10801

EPA Tri Id: 10801RSHMN18COL
NYSDEC Facility Id: 550886
TT-Id: 860A-0002-920

Mail Name:
Mail Address:

NEW ROCHELLE, NY 10801

MAP LOCATION INFORMATION

Site location mapped by: ADDRESS MATCHING
Approximate distance from property: 518 feet to the SW

ADDRESS CHANGE INFORMATION

Revised street: NO CHANGE
Revised zip code: NO CHANGE

Source: EPA EPA Facility Status: OPEN
Public Contact: BRYAN CURRY

Public Contact Phone #: (914) 636-2700

CHEMICAL NAME	AMOUNT (LBS/YR)	YEAR	RELEASE TYPE	MAXIMUM AMOUNT STORED (LBS)
DICHLOROMETHANE	2446	1994	Fugitive or non-point air emissions	1000 to 9999
DICHLOROMETHANE	7340	1994	Stack or Point air emissions	1000 to 9999
DICHLOROMETHANE	1220	1994	Solvents/Organics Recovery	1000 to 9999
DICHLOROMETHANE	814	1994	Incineration/Insignificant Fuel Value	1000 to 9999

Map Identification Number 449



BAKERS PRIDE OVEN CO. INC.
30 PINE ST.

NEW ROCHELLE, NY 10801

EPA Tri Id: 10801BKRSP30PIN
NYSDEC Facility Id: 550100
TT-Id: 860A-0002-926

MAP LOCATION INFORMATION

Site location mapped by: ADDRESS MATCHING
Approximate distance from property: 922 feet to the SW


ADDRESS CHANGE INFORMATION

Revised street: NO CHANGE
Revised zip code: NO CHANGE

Source: EPA EPA Facility Status: OPEN
Public Contact: DAVID LEWIS

Public Contact Phone #: (914) 576-0200

CHEMICAL NAME	AMOUNT (LBS/YR)	YEAR	RELEASE TYPE	MAXIMUM AMOUNT STORED (LBS)
1,1,1-TRICHLOROETHANE	1313	1993	Fugitive or non-point air emissions	1000 to 9999
1,1,1-TRICHLOROETHANE	11814	1993	Stack or Point air emissions	1000 to 9999
TOLUENE	16748	1988	Fugitive or non-point air emissions	1000 to 9999
TOLUENE	9141	1988	Stack or Point air emissions	1000 to 9999

Map Identification Number 450 **RUSH MFG. CORP.**
 10-12 PINE CT.
 EPA (FINDS) Name: TELEDYNE HYDRA-POWER
 EPA (FINDS) Address: 10-12 PINE CT.

NEW ROCHELLE, NY 10801
 NEW ROCHELLE, NY 10801

EPA Tri Id: 10801TLDYN1012P
 NYSDEC Facility Id: 550990
 TT-Id: 860A-0002-937

MAP LOCATION INFORMATION
 Site location mapped by: MANUAL MAPPING (3)
 Approximate distance from property: 1017 feet to the SW

ADDRESS CHANGE INFORMATION
 Revised street: NO CHANGE
 Revised zip code: NO CHANGE


Source: EPA EPA Facility Status: OPEN
 Public Contact: MARC GOLDSTEIN OR MARY DEIBERT

Public Contact Phone #: (914) 636-2700

CHEMICAL NAME	AMOUNT (LBS/YR)	YEAR	RELEASE TYPE	MAXIMUM AMOUNT STORED (LBS)
TRICHLOROETHYLENE	5000	1991	Fugitive or non-point air emissions	1000 to 9999
TRICHLOROETHYLENE	11000	1991	Stack or Point air emissions	1000 to 9999
TRICHLOROETHYLENE	200	1991	Incineration/Thermal Treatment	1000 to 9999
TRICHLOROETHYLENE	7200	1991	Transfer to Waste Broker-Recycling	1000 to 9999



NO WASTEWATER DISCHARGES IDENTIFIED WITHIN 1/4 MILE SEARCH RADIUS



AIR DISCHARGE FACILITIES IDENTIFIED WITHIN THE 1/4 MILE SEARCH RADIUS

PLEASE NOTE: * Compass directions can vary substantially for sites located very close to the subject property address.

Map Identification Number 451



ERIS S. TURNER & CO INC
33-35 CENTER STREET

NEW ROCHELLE, NY

Facility Id: 3611900260

State-county CDS Id: 3611900260

State-county NED id:
TT-ID: 900A-0007-432

MAP LOCATION INFORMATION

Site location mapped by: ADDRESS MATCHING
Approximate distance from property: 160 feet to the W*

ADDRESS CHANGE INFORMATION

Revised street: 33 CENTRE AVE
Revised zip code: 10801

CDS-ID: 00260 NED-ID: None Given
Plant Phone #1: None Given Plant Phone #2: None Given
Operating Status: OPERATING
EPA Classification:
State Classification: POTENTIAL UNCONTROLLED EMISSIONS < 100 TONS/YEAR
EPA Plant Compliance Status:
State Plant Compliance Status: UNKNOWN COMPLIANCE STATUS

EPA-ID: None Given

FINDS-ID: None Given

AIR PROGRAM INFORMATION

Regulatory Air Program: MACT (SECTION 63 NESHAPS)

Program Status: OPERATING

POLLUTANT INFORMATION

Pollutant: TOTAL HAP POLLUTANT
State Pollutant Compliance for this pollutant: UNKNOWN COMPLIANCE STATUS

Map Identification Number 452



TELEDYNE HYDRA-POWER
10-12 PINE COURT

NEW ROCHELLE, NY 10801

Facility Id: NY1190601

State-county CDS Id:

State-county NED id: 361190601
TT-ID: 900A-0007-528

EPA (FINDS) Name: TELEDYNE HYDRA-POWER
EPA (FINDS) Address: 10-12 PINE COURT

NEW ROCHELLE 10801

MAP LOCATION INFORMATION

Site location mapped by: MANUAL MAPPING (3)
Approximate distance from property: 1019 feet to the SW

ADDRESS CHANGE INFORMATION

Revised street: NO CHANGE
Revised zip code: NO CHANGE

CDS-ID: None Given
Plant Phone #1: None Given
Operating Status:
EPA Classification:
State Classification:
EPA Plant Compliance Status:
State Plant Compliance Status:

NED-ID: 0601
Plant Phone #2: (914)632-2200

EPA-ID: NYD075436394

FINDS-ID: NYD075436394

AIR PROGRAM INFORMATION
No air program information given.

POLLUTANT INFORMATION
No air pollutant information given.

Map Identification Number 453



HYGIENOL CO INC
73 CRESCENT AVENUE
EPA (FINDS) Name: HYGIENOL CO INC
EPA (FINDS) Address: 73 CRESCENT AVENUE

Facility Id: NY1190602
NEW ROCHELLE, NY 108016231
NEW ROCHELLE 108016231

State-county CDS Id:
State-county NED id: 361190602
TT-ID: 900A-0007-529

MAP LOCATION INFORMATION
Site location mapped by: ADDRESS MATCHING
Approximate distance from property: 1293 feet to the W

ADDRESS CHANGE INFORMATION
Revised street: NO CHANGE
Revised zip code: NO CHANGE

CDS-ID: None Given
Plant Phone #1: None Given
Operating Status:
EPA Classification:
State Classification:
EPA Plant Compliance Status:
State Plant Compliance Status:

NED-ID: 0602
Plant Phone #2: (914)636-3200

EPA-ID: NY0001450956

FINDS-ID: NY0001450956

AIR PROGRAM INFORMATION
No air program information given.

POLLUTANT INFORMATION
No air pollutant information given.



NO CIVIL & ADMINISTRATIVE ENFORCEMENT DOCKET FACILITIES IDENTIFIED WITHIN THE 1/4 MILE SEARCH RADIUS

U.S. EPA EMERGENCY RESPONSE NOTIFICATION SYSTEM (ERNS) SPILLS
AT THE LOCATION OR POTENTIALLY AT THE LOCATION OF
Huguenot St / Centre Ave
New Rochelle, NY 10801

* Any ERNS Spills listed below are NOT mapped in this report *

ONSITE ERNS (A count of these spills can be found in the distance interval table):
THIS SITE IS NOT FOUND IN THE ERNS DATABASE

POTENTIALLY ONSITE ERNS:
THIS SITE IS NOT FOUND IN THE ERNS DATABASE

Unmappable facilities for 'Westchester' County

NPL/CERCLIS/NYSDEC Inactive Haz. Waste or Reg. Qual. Sites

FACILITY ID	FACILITY NAME	STREET	CITY	ZIP
360041	MEARL CORP.	PALMER AVE	NEW ROCHELLE	10801

Solid Waste Facilities

FACILITY ID	FACILITY NAME	STREET	CITY	ZIP
60C10	OLD SALEM			UNKNOWN
60C17	PINCHBECK BROS. LEAF COMP			UNKNOWN
60I02	NEW ROCHELLE INCINERATOR			UNKNOWN
60R23	WESTCHESTER COUNTY TS			UNKNOWN
60W06	ROSSINI TRUCKING CORP.			UNKNOWN
60W09	ARJR TRUCKING CORP.			UNKNOWN
60W11	LAWTON ADAMS CONSTRUCTION			UNKNOWN
60Y16	NEW ROCHELLE LEAF COMP.			UNKNOWN
60Y17	PINCHBECK BROS.			UNKNOWN
60R19	NEW ROCHELLE LEAF T.S.	515 NORTH AVENUE	NEW ROCHELLE	10801
60S02	WESTCHESTER GARDEN CORP.		WESTCHESTER	UNKNOWN
NY00000003645	AGE CARTING	UNKNOWN	UNKNOWN	UNKNOWN

Hazardous Spills - TANK FAILURES - Closed

FACILITY ID	FACILITY NAME	STREET	CITY	ZIP
9908602	SPILL NUMBER 9908602	HUGUENOT ST & SOUTH PLAZA	NEW ROCHELLE	10801
9504437	COLLEGE OF NEW ROCHELLE	200 LIBERTY DRIVE	NEW ROCHELLE	10805
9213716	ATI S/S	NORTH AVE.	NEW ROCHELLE	UNKNOWN
8802371	CHAPEL OF COLLEGE OF NEW	ROCHELLE 29 CASTLE	NEW ROCHELLE PLACE	10805

Hazardous Spills - TANK TEST FAILURES - Closed

FACILITY ID	FACILITY NAME	STREET	CITY	ZIP
9905142	SCHEINFELD	60 DARRIAN RD	NEW ROCHELLE	UNKNOWN
9901092	SPILL NUMBER 9901092	10 MORGAN RES	NEW ROCHELLE	10801
9102937	COLLEGE OF NEW ROCHELLE	200 LIBERTY DRIVE	NEW ROCHELLE	10805
8802359	COLLEGE OF NEW ROCHELLE	200 LIBERTY AVE	NEW ROCHELLE	10805
8709116	COLLEGE OF NEW ROCHILLE	200 LIBERTY AVE.	NEW ROCHELLE	10805
8708556	MAURA HALL	29 CASTLE PLACE	NEW ROCHELLE	10805
8606209	EXXON	408 DELHANI	NEW ROCHELLE	UNKNOWN
1503111	MM 5.4 LEFT LANE	I-95 SOUTHBOUND	NEW ROCHELLE	UNKNOWN
1111779	COLLEGE OF NEW ROCHELLE	29 CASTLE PLACE	NEW ROCHELLE	10805
0204768	BROZMAN REALTY SERVICE	ROBINSON ROAD	NEW ROCHELLE	10801

Hazardous Spills - UNKNOWN CAUSE OR OTHER CAUSES - Closed

FACILITY ID	FACILITY NAME	STREET	CITY	ZIP
9314128	11111111111111111111111111111111	11111111111111111111111111111111		UNKNOWN
9304617	11111111111111111111111111111111	11111111111111111111111111111111		UNKNOWN
9303352	11111111111111111111111111111111	11111111111111111111111111111111		UNKNOWN
9300540	11111111111111111111111111111111	11111111111111111111111111111111		UNKNOWN
9214444	11111111111111111111111111111111	11111111111111111111111111111111		UNKNOWN
9214277	11111111111111111111111111111111	11111111111111111111111111111111		UNKNOWN
9214050	11111111111111111111111111111111	11111111111111111111111111111111		UNKNOWN
9213143	11111111111111111111111111111111	11111111111111111111111111111111		UNKNOWN
9213067	11111111111111111111111111111111	11111111111111111111111111111111		UNKNOWN
9212641	11111111111111111111111111111111	11111111111111111111111111111111		UNKNOWN
9212483	11111111111111111111111111111111	11111111111111111111111111111111		UNKNOWN
9210770	11111111111111111111111111111111	11111111111111111111111111111111		UNKNOWN
9210716	11111111111111111111111111111111	11111111111111111111111111111111		UNKNOWN
9209838	11111111111111111111111111111111	11111111111111111111111111111111		UNKNOWN

9207278	11111111111111111111111111111111	11111111111111111111111111111111	UNKNOWN
9206720	11111111111111111111111111111111	11111111111111111111111111111111	UNKNOWN
9206227	11111111111111111111111111111111	11111111111111111111111111111111	UNKNOWN
9202663	11111111111111111111111111111111	11111111111111111111111111111111	UNKNOWN
9201003	11111111111111111111111111111111	11111111111111111111111111111111	UNKNOWN
9200759	11111111111111111111111111111111	11111111111111111111111111111111	UNKNOWN
8603984	PURE FOODS	PURE FOODS PLANT	UNKNOWN
1410495	WESTCHESTER COUNTY EM. RES.	21 SOUTH PUTT CORNERS ROAD	UNKNOWN
1106450	WESTCHESTER IRENE	ALL OF WESTCHESTER COUNTY	UNKNOWN
1012760	DRILL	DRILL	UNKNOWN
9207052	REAGENT CHEM TRUCKNOSPILL	ASSORTED INTERSTATE HWYS	UNKNOWN
8201441			MA, CT, NY & NJ
9909619	ROADWAY	MI MARKER 4.4 NB	NEW CASTLE
9907118	DIFFERENT LOCATIONS	1 AND A HALF MILE STRETCH	NEW ROCHELLE
9905788	MANHOLE 45	MAIN ST	NEW ROCHELLE
9903366	MANHOLE 90813	E 5TH ST AND 2ND ST	NEW ROCHELLE
9902207	LONG ISLAND SOUND	NEW ROCHELLE MARINA	NEW ROCHELLE
9815286	TRANSFORMER MANHOLE 4174	E OF NORTH AVE	NEW ROCHELLE
9814350	SPILL NUMBER 9814350	EXIT 16 ON I95	NEW ROCHELLE
9800994	TRACTOR TRAILER	I-95 NB AT 6.8	NEW ROCHELLE
9402645	HIGHWAY	I-95 EAST BOUND	NEW ROCHELLE
9308669	SHEEN	SHULER ROAD	NEW ROCHELLE
9207410	PRIVATE HOUSE	PELHAM SIDE AVE.	NEW ROCHELLE
9205767	MANHOLE 196	NORTH AVE.	NEW ROCHELLE
9202904	AT BORINGS UNDER BRIDGE	NEW ROCHELLE	NEW ROCHELLE
9106701	STREAM	NORTH AVE. BRIDGE	NEW ROCHELLE
9010335	? RESIDENCE	190 COUNTY ROAD	NEW ROCHELLE
9009493	OFFICE BUILDING	8-10 RAILROAD PLACE	NEW ROCHELLE
9002865	WESTCHESTER COUNTY PARK	WEST JETTY	NEW ROCHELLE
8901685	TURNER	100 YD WEST OF BRIDGE	NEW ROCHELLE
8900788	NERDOZZI CITY DUMP	1	NEW ROCHELLE
8807446	PINE BROOK	NEAR PINE BROOK	NEW ROCHELLE
8705778	HESS	1	NEW ROCHELLE
8300294			NEW ROCHELLE
8200074			NEW ROCHELLE
1306212	THRUWAY (MM 5.4)	I 95 SOUTHBOUND	NEW ROCHELLE
0913022	POLE 152	164-198 WALNUT RD	NEW ROCHELLE
0903097	PREMIUM RIVER	PINE BROOK CULVERT	NEW ROCHELLE
0805322	SPRAIN BROOK SUBSTATION	NORTH TRANSITION STATION	NEW ROCHELLE
0513144	FEEDER Y50	UNDER LONG ISLAND SOUND	NEW ROCHELLE
0502174	MANHOLE #10810	10TH AVE & 1ST STREET	NEW ROCHELLE
0500345	NYS THRUWAY	NB MM 7.1	NEW ROCHELLE
0402982	JOB SITE	MAIN ST	NEW ROCHELLE
0308130	METRO NORTH TRACKS	EAST OF NEW ROCHELLE STAT	NEW ROCHELLE
0205260	RESIDENCE	203 STATEN RD	NEW ROCHELLE
1500229	GETTY GASOLINE SPILL TO CONTAINMENT BUCKET	530 FRANKLIN AVE	NEW YORK
9908067	REFUSED	REFUSED	REFUSED
1009157	221956; RIVERDALE AVE	RIVERDALE AVE	WESTCHESTER
1009153	221896; TOWN HALL	TOWN HALL	WESTCHESTER
1009151	221873; CENTER OF MADISON	CENTER OF MADISON	WESTCHESTER
1009124	221687; S. COLUMBUS AVE	S. COLUMBUS AVE	WESTCHESTER
1008951	219952; NORTH AVE	NORTH AVE	WESTCHESTER
1008935	219822; PURDY AVE	PURDY AVE	WESTCHESTER
1008934	219816; PAYNE ST	PAYNE ST	WESTCHESTER
0914410	218137; BRONX ST AND MOTT AVE	BRONX ST AND MOTT AVE	WESTCHESTER

Hazardous Spills - MISC. SPILL CAUSES - Closed

FACILITY ID	FACILITY NAME	STREET	CITY	ZIP
8804998	THRUWAY	I-95 MP #7 WESTBOUND		UNKNOWN
8701776	COOKS	COOKS TAVERN		UNKNOWN

8607993	METRO NORTH	METRO NORTH	UNKNOWN
1208158	WESTCHESTER COUNTY HURRICANE SANDY	ALL OF WESTCHESTER COUNTY	UNKNOWN
0200361	IN ROADWAY	ASHBURN AVE	UNKNOWN
1211215	TRANSMISSION FEEDER LINE	BETWEEN NYC AND YONKERS	BETWEEN NYC AND YONKERS
1503339	CON EDISON FEEDER LEAK	7 RIDGE HILL LANE	MANHATTAN
0012765	BETWEEN W49TH SUBSTATION	& SPRAINBROOK SUBSTATION	MANHATTAN
9906267	POLE 153 NOTH AVE &	URSLINE AVE	NEW ROCHELLE
9903572	TRANSFORMER W3	27 SANEUIL AVENUE	NEW ROCHELLE
9814346	SPILL NUMBER 9814346	I95 NORTH OF EXIT 16	NEW ROCHELLE
9814344	SPILL NUMBER 9814344	EXIT RAMP TO GARDEN ST	NEW ROCHELLE
9810333	AAMCO TRANSMISSION	MAIN STREET	NEW ROCHELLE
9807645	HARRISON SUBSTATION	UNION AVE	NEW ROCHELLE
9807287	INTERSTATE RT 95	MILE MARKER 5.S NB LANE	NEW ROCHELLE
9803949	SPILL NUMBER 9803949	MILEPOST 5.5 SB I95	NEW ROCHELLE
9803633	PRIMROSE UNIT SUBSTATION	GRAND AVE	NEW ROCHELLE
9713734	I-95 SB 5.1 WEST	SAME	NEW ROCHELLE
9703285	KEHLER RESIDENCE	1340 FLAGLER LN	NEW ROCHELLE
9702309	SPILL NUMBER 9702309	I95 E BO	NEW ROCHELLE
9611198	SPILL NUMBER 9611198	I95 / 41/2 MILE MARKER SB	NEW ROCHELLE
9611131	SPILL NUMBER 9611131	RT 95 MILE POST 493 WEST	NEW ROCHELLE
9604670	NYS THRUWAY I-95	MILE MARKER 6.8 SB LANE	NEW ROCHELLE
9508113	SPILL NUMBER 9508113	EXIT 16 ON RAMP FROM I95	NEW ROCHELLE
9411050	I-95 MILE #7	ROADWAY	NEW ROCHELLE
9306625	I-95	MP 4.7	NEW ROCHELLE
9303291	I-95 EASTBOUND	I - 95	NEW ROCHELLE
9213658	ALONG HIGHWAY	I-95	NEW ROCHELLE
9110981	AUTO ACCIDENT	I-95 NEAR EXIT 15 SOUTH	NEW ROCHELLE
9106608	I-95 EAST BOUND	I-95 EAST BOUND	NEW ROCHELLE
9104095	EXIT 16	I-95	NEW ROCHELLE
9012720	LONG ISLAND SOUND	L.I. SOUND	NEW ROCHELLE
9011722	TRUCK FUEL SPILL	I-95 EASTBOUND	NEW ROCHELLE
9008493	ON HIGHWAY STORM DRAIN	RT.I95 MP 4.9	NEW ROCHELLE
8904590	NEW ENGLAND SEC. OF T-WA	I-95 MILE POST 6.9	NEW ROCHELLE
8809393	MILE POINT 14.1 EASTBOUND	I-95 MP 14.1 NB	NEW ROCHELLE
8808508	NYS THRUWAY	MILE POINT 7.1 EAST	NEW ROCHELLE
8803566	M&G CONVOY INC	NEW ENGLAND THRUWAY	NEW ROCHELLE
8802291	I-95 MILE POST 6.9	MILE POST 6.9, I-95	NEW ROCHELLE
8801740	TRUCK @ I-95	I-95	NEW ROCHELLE
8800859	UPS	RT 55 WESTBOUND	NEW ROCHELLE
8700158	I-95	I-95EB MP54	NEW ROCHELLE
8605124	N AMERICAN VAN LINES	NEW ENG THWAY MP5.4SB	NEW ROCHELLE
8604094	E15 & 16 N E T	NEW ENGLAND THRUWAY	NEW ROCHELLE
8604079	N E THRUWAY	NEW ENGLAND THRUWAY	NEW ROCHELLE
8604068	NEW ENGLAND THRUWAY	N E THRUWAY	NEW ROCHELLE
1604291	MVA I-95	I-95 SOUTHBOUND NEAR EXIT 16S	NEW ROCHELLE
1602996	CON ED	1 COMMERCIAL DR	NEW ROCHELLE
1508943	TRACTOR TRAILER MVA	I-95 MP 15 NORTHBOUND	NEW ROCHELLE
1502648	STORM DRAIN	LEFEVER LANE	NEW ROCHELLE
1502348	I95 NEW ROCHELLE TOLL PLAZA	I95 SB MM 6.9	NEW ROCHELLE
1408118	DIVISION STREET OVERPASS	MM 5.5 NORTHBOUND THRUWAY I95	NEW ROCHELLE
1408117	ROADWAY	HANSON DRIVE	NEW ROCHELLE
1407126	TWO TRUCK ACCIDENT	I-95 NB MILE POST 5.5	NEW ROCHELLE
1406755	I-95 NB ACCIDENT	I 95 N BOUND 5.2/6.7 MILE MARK	NEW ROCHELLE
1404784	I-95 MVA	I-95 SOUTHBOUND MM 6.5	NEW ROCHELLE
1404783	TRACTOR TRAILER	I-95 SOUTHBOUND AT EXIT 16	NEW ROCHELLE
1404037	ON HIGHWAY	I-95 SOUTHBOUND MM 5.4	NEW ROCHELLE
1304396	HIGHWAY	I95 MILE MARKER 5.3 SOUTHBOUND	NEW ROCHELLE
1302699	JB HUNT MVA	I-95 NORTHBOUND MM 5.4	NEW ROCHELLE
1301515	CON ED REF.#:233649, POLE 21	PALMER RD	NEW ROCHELLE
1301347	FED EX FREIGHT	I95 SOUTH EXIT 16	NEW ROCHELLE

1215002	SADDLE TANK	I-95 SOUTHBOUND MM 6.6	NEW ROCHELLE	UNKNOWN
1209301	POLE 1	80 CONDUIT RD	NEW ROCHELLE	UNKNOWN
1207148	CARDINAL LOGISTICS: MVA	I-95 SOUTH @ MM 5.4	NEW ROCHELLE	UNKNOWN
1206847	DATTCO BUS MVA	I-95 SOUTHBOUND MM 6.5	NEW ROCHELLE	UNKNOWN
1005791	MILE MARKER 6.8	95 NORTH	NEW ROCHELLE	UNKNOWN
1003925	INTERSECTION	CONSTANT AVE AND DONALD AVE	NEW ROCHELLE	UNKNOWN
1003878	POLE	WEBSTER AVE AND SLANBREUG AVE	NEW ROCHELLE	UNKNOWN
1001582	I 95 MILE 5.4 NORTH EXIT 15 &16	I 95 MILE 5.4	NEW ROCHELLE	UNKNOWN
0908572	MERCURY SPILL	29 CASTLE PLACE NEW ROCHELLE COLLEGE	NEW ROCHELLE	10805
0907390	COLLEGE OF NEW ROCHELLE	LIBERTY AVE	NEW ROCHELLE	10805
0904247	CON EDISON	847 VILLAGE PARKWAY	NEW ROCHELLE	UNKNOWN
0811047	I 95	MILE MARK 6.4 NORTH	NEW ROCHELLE	UNKNOWN
0800428	MM 6.3	INTERSTATE 95 SOUTHBOUND	NEW ROCHELLE	UNKNOWN
0711911	COLLEGE OF NEW ROCHELLE	29 CASTLE PLACE	NEW ROCHELLE	10805
0701427	MILE MARKER 6.8	INTERSTATE I-95 SB	NEW ROCHELLE	UNKNOWN
0604539	MVA WITH TRACTOR TRAILER	NE 87 EXIT 11	NEW ROCHELLE	UNKNOWN
0603322	I-95 INTERSTATE	BETWEEN EXIT 16 & 17	NEW ROCHELLE	10801
0601088	CONED # 60469	LINCOLN PERELL	NEW ROCHELLE	UNKNOWN
0503676	I 95 NORTHBOUND	I 95 NORTHBOUND	NEW ROCHELLE	UNKNOWN
0500348	I-95	MM 6.9 N/B	NEW ROCHELLE	10801
0403510	POLE # W48	BOSTON POST RD	NEW ROCHELLE	UNKNOWN
0403253	INTERSTATE 95	INTERSTATE 95 MM 6.5 SB	NEW ROCHELLE	UNKNOWN
0402664	HARRISON SUBSTATION	UNION AVE	NEW ROCHELLE	UNKNOWN
0400546	POLE 3	LIBERTY AVE	NEW ROCHELLE	10805
0308809	P&D TRANSPORT - HOT TAR	I-95 NB @ MM 5.4	NEW ROCHELLE	UNKNOWN
0306661	POLE W4	TWIN RIDGES RD & PINE RD	NEW ROCHELLE	UNKNOWN
0306510	SPILL NUMBER 0306510	200 LIBERTY AVE	NEW ROCHELLE	10805
0306506	POLE # 9	200 LIBERTY AVE	NEW ROCHELLE	10805
0300401	MILE MARKER 5.8	I-95 S/B	NEW ROCHELLE	UNKNOWN
0300398	I-95 SOUTH BOUND	MIL MARKER 5.8	NEW ROCHELLE	UNKNOWN
0205208	I-95 NB	BETWEEN EXIT 15 & 16	NEW ROCHELLE	UNKNOWN
0205103	BEACHWOOD UNIT SUBSTATION	BEACHWOOD RD	NEW ROCHELLE	UNKNOWN
0200682	MILE 6.9 NB	I-95 MP 6.9 NB	NEW ROCHELLE	UNKNOWN
0110124	ON HIGHWAY	I95-MILE MRKR 6.5	NEW ROCHELLE	UNKNOWN
0101528	SPILL NUMBER 0101528	PELHAMSHORE RD & MEADOW L	NEW ROCHELLE	UNKNOWN
0100359	IN ROADWAY	BOSTON POST RD & MAIN ST	NEW ROCHELLE	UNKNOWN
0012753	NEW ROCHELLE TOLL BARRIER	I95 NORTH	NEW ROCHELLE	UNKNOWN
0012345	HARRISON AVE	SAME	NEW ROCHELLE	UNKNOWN
9606764	FEEDER #71	DUNWOODIE TO RAINEY	NEW YORK CITY	UNKNOWN
1008854	218349; WENDOVER RD	WENDOVER RD	UNKNOWN	UNKNOWN
0301629	SPILL NUMBER 0301629	WESTCHESTER AVE & I95	UNKNOWN	UNKNOWN
1009140	221809; PELHAMDALE AVE	PELHAMDALE AVE	WESTCHESTER	UNKNOWN
1009137	221791; RYAN AVENUE	RYAN AVENUE	WESTCHESTER	UNKNOWN
1008929	215832; BANK ST	BANK ST	WESTCHESTER	UNKNOWN
0205401	CAPCI FROMER COMPARTMENT	27 KNOLLWOOD PARK	WESTCHESTER	UNKNOWN

Hazardous Waste Generation or Transport Facilities

FACILITY ID	FACILITY NAME	STREET	CITY	ZIP
NYP004001319	CONSOLIDATED EDISON CO	CROSBY 165		UNKNOWN
NYP004003604	CONSOLIDATED EDISON CO	LAWRENCE PARK 44		UNKNOWN
NYP004018065	CONSOLIDATED EDISON CO	MAMARONECK AVE & MIDDOW WAY		UNKNOWN
NYP004019766	CONSOLIDATED EDISON CO	V462 WILLIAM ST		UNKNOWN
NYP004020095	CONSOLIDATED EDISON CO	5 LAKE SIRE DR		UNKNOWN
NYP004021010	CONSOLIDATED EDISON CO	#5717 IBM POST RD		UNKNOWN
NYP004021192	CONSOLIDATED EDISON CO	#46211 103 LEONARD		UNKNOWN
NYP004019519	CONSOLIDATED EDISON CO	16 HORBORT AVE	CWP	UNKNOWN
NYP004005591	CONSOLIDATED EDISON	CEDAR ISLAND #3	N/S	UNKNOWN
NYP004007407	CONSOLIDATED EDISON	CEDAR ISLAND VL	N/S	UNKNOWN
NYP004008736	CONSOLIDATED EDISON	CEDAR ISLAND VL	N/S	UNKNOWN
NYP004012183	CONSOLIDATED EDISON	56 SECOND ST CNR	N/S	UNKNOWN

NYP004034252	CONSOLIDATED EDISON	76 STORER ST	N/S	UNKNOWN
NY0000037135	WESTCHESTER COUNTY OF	NORTH AVE	NEW ROCHELLE	UNKNOWN
NY0000924290	RAWLPLUG CO THE	TWO FREDERICK B POWERS SQ	NEW ROCHELLE	10801
NYD986963429	NYS THRUWAY BRIDGE MP NE 5.09	I-95 MILEPOST 5.09	NEW ROCHELLE	UNKNOWN
NYD986963437	NYS THRUWAY - BRIDGE MP. 605.4	NEW ENGLAND THRUWAY MP 5.39	NEW ROCHELLE	10801
NYD986985794	NYSDOT - D258101	RT 981	NEW ROCHELLE	UNKNOWN
NYP000907170	NEW ROCHELLE WATER DEPT	MAIN UQENACK ST	NEW ROCHELLE	UNKNOWN
NYP000944868	BELL ATLANTIC	MH373	NEW ROCHELLE	UNKNOWN
NYP004100038	CONSOLIDATED EDISON	ANDOVER RD & YALE	NEW ROCHELLE	UNKNOWN
NYP004159935	CONSOLIDATED EDISON	359 WERNER ST	NEW ROCHELLE	UNKNOWN
NYP004230728	CONSOLIDATED EDISON	NORTH & EASTCHESTER	NEW ROCHELLE	10802
NYP004243424	CONED	GLENWOOD RD	NEW ROCHELLE	10801
NYP004346607	CON EDISON	NORTH ST & TREND ST	NEW ROCHELLE	UNKNOWN
NYP004734216	CON EDISON	MAIN ST	NEW ROCHELLE	10800
NYP004800058	CON EDISON	WASHINGTON ST & HUEGONOT AVE	NEW ROCHELLE	UNKNOWN
NYP004855587	CON EDISON	MAIN ST	NEW ROCHELLE	10801
NYR000106567	CON ED - 4-50 TRANSMISSION FDR	BETW DAVID & PEA ISLAND	NEW ROCHELLE	10805
NYP000945550	BELL ATLANTIC-NY	BOSTON POST RD	NEW YORK	UNKNOWN
NYP004012175	CONSOLIDATED EDISON	V 7393 - CROTON & SEIFRIGDE	NEW YORK	UNKNOWN
NYP004027942	CONSOLIDATED EDISON	MAINBODY @ GLEN OAKS	NEW YORK	UNKNOWN
NYP004036752	CONSOLIDATED EDISON	NANNY HAGEN RD 3/D SONIA RD	NEW YORK	UNKNOWN
NYP004043071	CONSOLIDATED EDISON	V0641-BEAKLEY & HARRISON	NEW YORK	UNKNOWN
NYP004054144	CONSOLIDATED EDISON	1 DOGWOOD LN	NEW YORK	UNKNOWN
NYP004054946	CONSOLIDATED EDISON	V5971-LEXINGTON AVE	NEW YORK	UNKNOWN
NYP004068086	CONSOLIDATED EEDISON	V3484-RICHBELL RD	NEW YORK	UNKNOWN
NYP004082087	CONSOLIDATED EDISON	MH4051 49 WILLOW ST	NEW YORK	UNKNOWN
NYP004102281	CONSOLIDATED EDISON	F/O 491 HARRISON AVE	NEW YORK	UNKNOWN
NYP004104873	CONSOLIDATED EDISON	MANOR CIRCLE	NEW YORK	UNKNOWN
NYP004105201	CONSOLIDATED EDISON	V8161-ELMSFORD S/S & CHESTER	NEW YORK	UNKNOWN
NYP004106209	CONSOLIDATED EDISON	S LAKESIDE DR	NEW YORK	UNKNOWN
NYP004143772	CONSOLIDATED EDISON	BREWSTER AVE & MILL SQ RD	NEW YORK	UNKNOWN
NYP004235693	CONSOLIDATED EDISON	165 BARNARD DR	NEW YORK	10801
NYP000929075	CONSOLIDATED EDISON	645 WOODS ST	QUEENS	UNKNOWN
NYP000930479	CONSOLIDATED EDISON CO	V6312-LENOX	QUEENS	UNKNOWN
NYP004004701	CONSOLIDATED EDISON	VAULT 5168 - RT 117 READ	QUEENS	UNKNOWN
NYP004004750	CONSOLIDATED EDISON	V 5639 - 41 MAIDEN LA	QUEENS	UNKNOWN
NYP004007324	CONSOLIDATED EDISON	MH 7793 - YONKERS AVE & RR BRI	QUEENS	UNKNOWN
NYP004008801	CONSOLIDATED EDISON	CAPACHOR - BRIARCLIFF SHOP	QUEENS	UNKNOWN
NYP004011334	CONSOLIDATED EDISON	V 1054 - WASHINGTON AVE	QUEENS	UNKNOWN
NYP004012167	CONSOLIDATED EDISON	#33-CHESTER HEIGHTS	QUEENS	UNKNOWN
NYP004015558	CONSOLIDATED EDISON	V 225-A - NEW ENGLAND THWY	QUEENS	UNKNOWN
NYP004015566	CONSOLIDATED EDISON	V 225-B - NEW ENGLAND THWY	QUEENS	UNKNOWN
NYP004015574	CONSOLIDATED EDISON	V 2250 - NEW ENGLAND THWY	QUEENS	UNKNOWN
NYP004023438	CONSOLIDATED EDISON	7119 85 BEECHNUT	QUEENS	UNKNOWN
NYP004409074	CON EDISON	255-22 TERRACE PL	QUEENS	UNKNOWN
NYP004346854	CON EDISON	RAILROAD AVE & HUDSON ST	RYE	UNKNOWN
NYP004044582	CONSOLIDATED EDISON	TM5262-130 UNION AVE	WESTCHESTER	UNKNOWN
NYP004046090	CONSOLIDATED EDISON	MHC-MIDLAND & BYRON PL	WESTCHESTER	UNKNOWN
NYP004064317	CONSOLIDATED EDISON	V0029-2091 BOSTON POST RD	WESTCHESTER	UNKNOWN
NYP004086385	CONSOLIDATED EDISON	SCARSDALE FARM RD	WESTCHESTER	UNKNOWN
NYP004099446	CONSOLIDATED EDISON	CHENWORTH & DREW	WESTCHESTER	UNKNOWN
NYP004101085	CONSOLIDATED EDISON	POLE W4 - PALUMBO ST	WESTCHESTER	UNKNOWN
NYP004125126	CONSOLIDATED EDISON	BRONX ST & MOTT ST	WESTCHESTER	UNKNOWN
NYP004147666	CONSOLIDATED EDISON	LONGHILL RD & CROTON AQUEDUCT RD	WESTCHESTER	UNKNOWN
NYP004151577	CONSOLIDATED EDISON	ELMSFORD OUTSIDE GATE	WESTCHESTER	UNKNOWN
NYP004236180	CONSOLIDATED EDISON	MOTTS ST & BRONX ST	WESTCHESTER	UNKNOWN

Wastewater Discharges

FACILITY ID	FACILITY NAME	STREET	CITY	ZIP
NYU300082	NYC DEPT. OF ENV. PROTECTION			UNKNOWN

NYU300090

4 IRVING PLACE ROOM 1618S

NEW YORK

UNKNOWN

Hazardous waste codes presented in individual Toxic Information Profiles are defined below.

- B002 Petroleum oil or other liquid containing 50 ppm or greater of PCBs but less than 500 ppm PCBs. This includes oil from electrical equipment whose PCB concentration is unknown, except for circuit breakers, reclosers and cable.
- B003 Petroleum oil or other liquid containing 500 ppm or greater of PCBs.
- B005 PCB Articles containing 500 ppm or greater of PCBs, excluding small capacitors.
- B007 Other PCB Wastes including contaminated soil, solids, sludges, clothing, rags, and dredge material.
- CR02
- D001 Solid waste that exhibits the characteristic of ignitability, but is not listed under any other hazardous waste code.
- D002 Solid waste that exhibits the characteristic of corrosivity, but is not listed under any other hazardous waste code.
- D003 Solid waste that exhibits the characteristic of reactivity, but is not listed under any other hazardous waste code.
- D005 Barium
- D006 Cadmium
- D007 Chromium
- D008 Lead
- D009 Mercury
- D010 Selenium
- D011 Silver
- D018 BENZENE
- D039 Tetrachloroethylene
- F001 The following spent halogenated solvents used in degreasing: Tetrachloroethylene, trichloroethylene, methylene chloride, 1,1,1-trichloroethane, carbon tetrachloride, and chlorinated fluorocarbons; all spent solvent mixtures/blends used in degreasing containing, before use, a total of ten percent or more (by volume) of one or more of the above halogenated solvents or those solvents listed in F002, F004, and F005; and still bottoms from the recovery of these spent solvents and spent solvent mixtures. (T)
- F002 The following spent halogenated solvents: Tetrachloroethylene, methylene chloride, trichloroethylene, 1,1,1-trichloroethane,

chlorobenzene, 1,1,2-trichloro-1,2,2-trifluoroethane, ortho-dichlorobenzene, trichlorofluoromethane, and 1,1,2-trichloroethane; all spent solvent mixtures/blends containing, before use, a total of ten percent or more (by volume) of one or more of the above halogenated solvents or those listed in F001, F004, or F005; and still bottoms from the recovery of these spent solvents and spent solvent mixtures. (T)

- F003 The following spent non-halogenated solvents: Xylene, acetone, ethyl acetate, ethyl benzene, ethyl ether, methyl isobutyl ketone, n-butyl alcohol, cyclohexanone, and methanol; all spent solvent mixtures/blends containing, before use, only the above spent non-halogenated solvents; and all spent solvent mixtures/blends containing, before use, one or more of the above non-halogenated solvents, and, a total of ten percent or more (by volume) of one or more of those solvents listed in F001, F002, F004, and F005; and still bottoms from the recovery of these spent solvents and spent solvent mixtures. (I)*
- F005 The following spent non-halogenated solvents: Toluene, methyl ethyl ketone, carbon disulfide, isobutanol, pyridine, benzene, 2-ethoxyethanol, and 2-nitropropane; all spent solvent mixtures/blends containing, before use, a total of ten percent or more (by volume) of one or more of the above non-halogenated solvents or those solvents listed in F001, F002, or F004; and still bottoms from the recovery of these spent solvents and spent solvent mixtures. (I,T)
- F006 Wastewater treatment sludges from electroplating operations except from the following processes: (1) Sulfuric acid anodizing of aluminum; (2) tin plating on carbon steel; (3) zinc plating (segregated basis) on carbon steel; (4) aluminum or zinc-aluminum plating on carbon steel; (5) cleaning/stripping associated with tin, zinc and aluminum plating on carbon steel; and (6) chemical etching and milling of aluminum. (T)
- F007 Spent cyanide plating bath solutions from electroplating operations. (R, T)
- F009 Spent stripping and cleaning bath solutions from electroplating operations where cyanides are used in the process. (R, T)
- P001 2H-1-Benzopyran-2-one, 4-hydroxy-3-(3-oxo-1-phenylbutyl)-, & salts, when present concentrations greater than 0.3%
- P030 Cyanides (soluble cyanide salts), not otherwise specified
- U121 Trichloromonofluoromethane
- U226 Ethane, 1,1,1-trichloro-
- U228 Ethene, trichloro-
- U238 Carbamic acid, ethyl ester
- X726

Source: U. S. Environmental Protection Agency

How Toxic Site Locations Are Mapped

Toxics Targeting maps toxic site locations on a digital version of the U. S. Census map or those used by local authorities using addresses and map coordinates provided by site owners/operators or government agencies. In order to allow site locations to be verified independently, the information used to map each site is presented in the first section of each Toxic Site Profile, along with a description of the mapping technique used and any address corrections that were made in order to locate toxic sites with incomplete or inadequate site location information. The mapping process is explained below.

Map Identification Number: 12

Site Name: Acme World Manufacturing, Inc.

Site Address: 55 Main Street

Anytown, NY 11797

MAP LOCATION INFORMATION

Site location mapped by:

Address Matching

Note: Some sites have an address match location and a map coordinate location. Both locations are mapped because they can be equally correct.

or Map Coordinate

or Manual Mapping

or Site Visit

1) Most toxic sites are mapped by matching addresses provided by site owners/operators or government agencies with locations on a digital version of the street or parcel map. These site locations are identified with the method used to map them.

2) Some toxic sites are located using map coordinates provided by site owners/operators or government agencies. These site locations are identified "map coordinate." Map coordinates for Toxic Wastewater Discharges, Toxic Release Inventory sites and Major Oil Storage Facilities should be considered suspect.

3) Incomplete addresses or map coordinates require some site locations to be determined by commercial street maps (manual mapping), site visits, map coordinates from other databases and address location services. Application of any of these methods is identified accordingly.

ADDRESS CHANGE INFORMATION

Revised Street: NO CHANGE

Revised zip code: NO CHANGE

4) Site addresses are sometimes corrected to eliminate obvious errors that prevent sites from being mapped. All address corrections are noted here.

Information Source Guide

Toxics Targeting's Environmental Reports contain government and other information compiled on 18 categories of reported known or potential toxic sites. Each toxic site database is described below with information detailing a) the source of the information, b) the date when each database is covered to and c) when *Toxics Targeting* obtained the information..

1) **National Priority List for Federal Superfund Cleanup:** Toxic sites nominated for cleanup under the Federal Superfund program. Annual compilation of special two-page detailed profiles of NPL sites. Also includes delisted NPL sites. ASTM required.* Fannie Mae required.** Source: U. S. Environmental Protection Agency.¹
Data attributes updated from: 9/09/2015. Data obtained by Toxics Targeting: 9/09/2015.
New Facilities updated through: 9/30/2016. Data obtained by Toxics Targeting: 9/30/2016.

2) **Inactive Hazardous Waste Disposal Site Registry:** New York State database that maintains information and aids decision making regarding the investigation and cleanup of toxic sites. The Registry's data includes two-page profiles noting site name, ID number, description, classification, cleanup status, types of cleanup, owner information, types and quantities of contaminants, and assessment of health and environmental problems. Also included are sites that qualify for possible inclusion on the Registry. These Registry Qualifying sites may or may not be on the Site Registry. ASTM required.* Fannie Mae required.** Source: New York State Department of Environmental Conservation.²
Data attributes updated through: 3/8/2017. Data obtained by Toxics Targeting: 3/8/2017.
New Facilities updated to: 3/8/2017. Data obtained by Toxics Targeting: 3/8/2017.

3) **Federal & State Corrective Action Activity (CORRACTS):** New York State and Federal databases of hazardous facilities regulated pursuant to the Resource Conservation and Recovery Act (RCRA). ASTM required.* Fannie Mae required.**

Federal Data		Source: U. S. Environmental Protection Agency ¹
Data attributes updated through:	12/12/2016.	Data obtained by Toxics Targeting: 12/21/2016.
New facilities updated through:	12/12/2016.	Data obtained by Toxics Targeting: 12/21/2016.

State Data		Source: New York State Department of Environmental Conservation. ²
Data attributes updated through:	3/8/2017.	Data obtained by Toxics Targeting: 3/8/2017.
New facilities updated through:	3/8/2017.	Data obtained by Toxics Targeting: 3/8/2017.

4) **CERCLIS:** Toxic sites listed in the Federal Comprehensive Environmental Response, Compensation and Liability Information System. Includes Active and No Further Remedial Action Planned (NFRAP) sites. ASTM required.* Fannie Mae required.** Source: U. S. Environmental Protection Agency.¹
Data attributes updated through: 10/25/2013. Data obtained by Toxics Targeting: 1/07/2014.
New Facilities updated through: 1/11/2016. Data obtained by Toxics Targeting: 1/23/2016.

5) **Brownfield Programs:** NYS programs for sites that are abandoned, idled or under-used industrial and/or commercial sites where expansion or redevelopment is complicated by real or perceived environmental contamination. ASTM required.* Source: New York State Department of Environmental Conservation.²
Data attributes updated through: 3/8/2017. Data obtained by Toxics Targeting: 3/8/2017.
New Facilities updated to: 3/8/2017. Data obtained by Toxics Targeting: 3/8/2017.

- (a) **Brownfield Cleanup Program (BCP)**
- (b) **Voluntary Cleanup Program (VCP)**
- (c) **Environmental Restoration Program (ERP)**

6) **Solid Waste Facilities:** NYS Solid Waste Registry, including, but not limited to, landfills, incinerators, transfer stations, recycling centers. ASTM required.* Fannie Mae required.** Source: New York State Department of Environmental Conservation.²
Data updated to: 4/1/2013. Data obtained by Toxics Targeting: 4/1/2013.

7) **RCRA Hazardous Waste Treatment, Storage or Disposal Facility Databases:**

(a) **Manifest Information:** New York State database of hazardous waste facilities and shipments regulated by the DEC's Division of Environmental Remediation pursuant to NYS Law and the Resource Conservation and Recovery Act (RCRA). ASTM required.* Fannie Mae required.** Source: New York State Department of Environmental Conservation.²
New facilities updated through: 12/26/2016. New facilities obtained by Toxics Targeting: 12/28/2016.
Manifest transactions data updated to: 3/27/2017. Manifest transactions data obtained by Toxics Targeting: 3/27/2017.

(b) **RCRA Notifier & Violations Information:** U. S. Environmental Protection Agency database of hazardous facilities regulated pursuant to the Resource Conservation and Recovery Act (RCRA).

ASTM required.* Fannie Mae required.**

New facilities updated through: 12/12/2016.

Data attributes updated through: 12/12/2016.

Source: U. S. Environmental Protection Agency¹

Data obtained by Toxics Targeting: 12/21/2016.

Data obtained by Toxics Targeting: 12/21/2016.

8) **Spills Information Database:** Spills reported to the DEC as required by one or more of the following: Article 12 of the Navigation Law, 6 NYCRR Section 613.8 (from Petroleum Bulk Storage Regulations) or 6 NYCRR Section 595.2 (from Chemical Bulk Storage Regulations). This database includes both *active* and *closed* spills.

ASTM required.* Fannie Mae.**

Source: NYS Department of Environmental Conservation.²

New spills through: 3/06/2017

New spills data obtained by Toxics Targeting: 3/06/2017

Spill attribute data through: 3/06/2017

Spill attribute data obtained by Toxics Targeting: 3/06/2017

Active spills: paperwork not completed.

Closed spills: paperwork completed.

Both active and closed spills may or may not have been cleaned up (see Date Cleanup Ceased in spill profiles).

9) **Major Oil Storage Facilities:** NYS database of facilities licensed pursuant to Article 12 of the Navigation Law, 6NYCRR Parts 610 and 17NYCRR Part 30, such as onshore facilities or vessels, with petroleum storage capacities equal to or greater than 400,000 gallons.

Tank and other data withheld by NYSDEC as of 4/1/2002.

ASTM required.* Fannie Mae required.**

Source: New York State Department of Environmental Conservation.²

Data updated through: 7/1/2016.

Data obtained by Toxics Targeting: 7/1/2016.

10) **Petroleum Bulk Storage Facilities:** County or State databases of aboveground and underground petroleum storage facilities.

ASTM required.* Fannie Mae required.**

All New York Counties except Cortland, Nassau, Rockland, Suffolk, and Westchester:

NYS Petroleum Bulk Storage Database. This includes all New York State counties except

Cortland, Nassau, Rockland, Suffolk, and Westchester.

ASTM required.* Fannie Mae required.**

Source: NYS Department of Environmental Conservation.²

New facilities updated through: 7/1/2016.

Data obtained by Toxics Targeting: 7/1/2016.

Tank data updated through: 7/1/2016.

Data obtained by Toxics Targeting: 7/1/2016.

Cortland County: **Cortland County Health Dept. Tank database.**

Source: Cortland County Health Department⁷

Data updated through: 7/15/2004

Data obtained by Toxics Targeting: 7/23/2004

Nassau County: a compilation of the following 2 databases:

Heat producing products and other products:

Source: Nassau County Department of Health.³

NOTE: This data is being withheld by the Nassau County DOH

Data updated through: 4/1/2001.

Data obtained by Toxics Targeting: 1/2/2002

Generally non-heat producing products:

Source: Nassau County Fire Marshal.⁴

Data updated through: 8/6/2009.

Data obtained by Toxics Targeting: 9/22/2009

Rockland County: **Rockland County Dept. of Health Tank database.**

Source: Rockland County Department of Health.⁵

Data updated through: 1/6/2017.

Data obtained by Toxics Targeting: 1/11/2017.

Suffolk County: **Suffolk County Dept. of Health Article 12 database**

Source: Suffolk County Department of Health Services.⁶

Data updated through: 1/30/2014.

Data obtained by Toxics Targeting: 7/22/2014.

Westchester County: **Westchester County Dept. of Health database.**

Source: Westchester County Department of Health⁸

Data updated through: 2/22/2016

Data obtained by Toxics Targeting: 2/22/2016

11) **RCRA Hazardous Waste Generators and/or Transporters Databases:**

(a) **Manifest Information:** New York State database of hazardous waste facilities and shipments regulated by the NYS Department of Environmental Conservation's Division of Environmental Remediation pursuant to New York State Law. ASTM required.* Fannie Mae required.** Source: New York State Department of Environmental Conservation.²

New facilities updated through: 12/26/2016. New facilities obtained by Toxics Targeting: 12/28/2016.
Manifest transactions data updated to: 3/27/2017. Manifest transactions data obtained by Toxics Targeting: 3/27/2017.

(b) **RCRA Notifier & Violations Information:** U. S. Environmental Protection Agency database of hazardous facilities regulated pursuant to the Resource Conservation and Recovery Act (RCRA). ASTM required.* Fannie Mae required.** Source: U. S. Environmental Protection Agency¹

New facilities updated through: 12/12/2016. Data obtained by Toxics Targeting: 12/21/2016.
Data attributes updated through: 12/12/2016. Data obtained by Toxics Targeting: 12/21/2016.

12) **Chemical Bulk Storage Facilities:** New York State database of facilities compiled pursuant to 6NYCRR Part 596 that store regulated substances listed in 6NYCRR Part 597 in aboveground tanks with capacities greater than 185 gallons and /or in underground tanks of any size. **Tank and other data withheld by NYSDEC as of 4/1/2002.**

ASTM required.* Fannie Mae required.** Source: New York State Department of Environmental Conservation.²
Data updated through: 7/1/2016. Data obtained by Toxics Targeting: 7/1/2016.

13) **Hazardous Substance Waste Disposal Site Study:** NYS database of waste disposal sites that may pose threats to public health or the environment, but could not be remediated using monies from the Hazardous Waste Remedial Fund.

Source: New York State Department of Environmental Conservation.²
Data updated to: 5/16/2000. Data obtained by Toxics Targeting: 5/16/2000.

14) **Toxic Release Inventory (TRI):** Federal database of manufacturing facilities required under Section 313 of the Federal Emergency Planning and Community Right-to-Know Act to report releases to the air, water and land of any specifically listed toxic chemical. See Fannie Mae requirement** below.

Source: U. S. Environmental Protection Agency.¹ / NYS Department of Environmental Conservation²
Data updated through: 3/8/2004. Data obtained by Toxics Targeting: 3/25/2004

15) **Toxic Wastewater Discharges (Permit Compliance System):** Federal database of discharges of wastewater to surface waters and groundwaters. See Fannie Mae requirement** below. Source: U. S. Environmental Protection Agency.¹

Data updated through: 6/17/2004. Data obtained by Toxics Targeting: 7/19/2004.

16) **Air Discharge Facilities:** EPA AIRS database containing address information on each air emission facility and the type of air pollutant emission it is. Compliance information is also provided on each pollutant as well as the facility itself.

See Fannie Mae requirement** below. Source: U. S. Environmental Protection Agency¹
Data updated through: 11/24/1999. Data obtained by Toxics Targeting: 1/6/2000

17) **Civil Enforcement & Administrative Docket:** This database is the U. S. EPA's system for tracking administrative and civil judiciary cases filed on behalf of the agency by the Department of Justice. Fannie Mae required.**

Source: U. S. Environmental Protection Agency.¹
New Sites through: 10/14/1999.
Data updated through: 10/14/1999. Data obtained by Toxics Targeting: 11/18/1999.

18) **Emergency Response Notification System (ERNS):** Federal database of spills compiled by the Emergency Response Notification System. On-site searches only.

ASTM required.* See Fannie Mae requirement** below. Source: U. S. Environmental Protection Agency.¹
Data updated through: 1/31/2000. Data obtained by Toxics Targeting: 2/15/2000

* American Society of Testing Materials: Standard Practice on Env. Site Assessments: Phase I Environmental Site Assessment Process (E1527-05).

** Fannie Mae's Part X Environmental Hazards Management Procedures specify 1.0 mile searches for "any state or Federal list of hazardous waste sites (e.g. CERCLIS, HWDMS etc.)." Searches for the property and adjacent properties are specified for "chemical manufacturing plants," "obvious high risk neighbors engaging in storing or transporting hazardous waste, chemicals or substances" and "...any documented or visible evidence of dangerous waste handling... (e.g. stressed vegetation, stained soil, open or leaking containers, foul fumes or smells, oily ponds, etc.)" Searches for property and adjacent properties can include sites up to a quarter mile away (W. Hayward, Director, Multi-Family Business Planning and Control, Fannie Mae, personal communication, 5/94).

¹U. S. Environmental Protection Agency, 290 Broadway, NY, NY 10007-1866.

²NYS Department of Environmental Conservation, 625 Broadway, Albany, NY 12233.

³Nassau County Department of Health, Bureau of Land Resources Management, 240 Old Country Road, Mineola, NY 11501.

⁴Nassau County Fire Commission, Office of the Fire Marshal, 899 Jerusalem Avenue, P. O. Box 128, Uniondale, NY 11553.

⁵Rockland County Department of Health, The Dr. Robert Yeager Health Center, Building D, Sanitorium Road, Pomona, NY 10970.

⁶Suffolk County Department of Health, Hazardous Materials Management, 15 Horseblock Place, Farmingville, NY 11738-1220.

⁷Cortland County Department of Health, 60 Central Avenue, Cortland, NY 13045-2746

⁸Westchester County Department of Health, 145 Huguenot St., New Rochelle, NY 10801

APPENDIX D

SITE PHOTOGRAPHS

Typical View of Property



Centre Avenue Parcels, New Rochelle 17103

Typical View of Property



Centre Avenue Parcels, New Rochelle 17103



Typical View of Property



Centre Avenue Parcels, New Rochelle 17103



Typical View of Property



Centre Avenue Parcels, New Rochelle 17103



APPENDIX E
AERIAL PHOTOGRAPHS

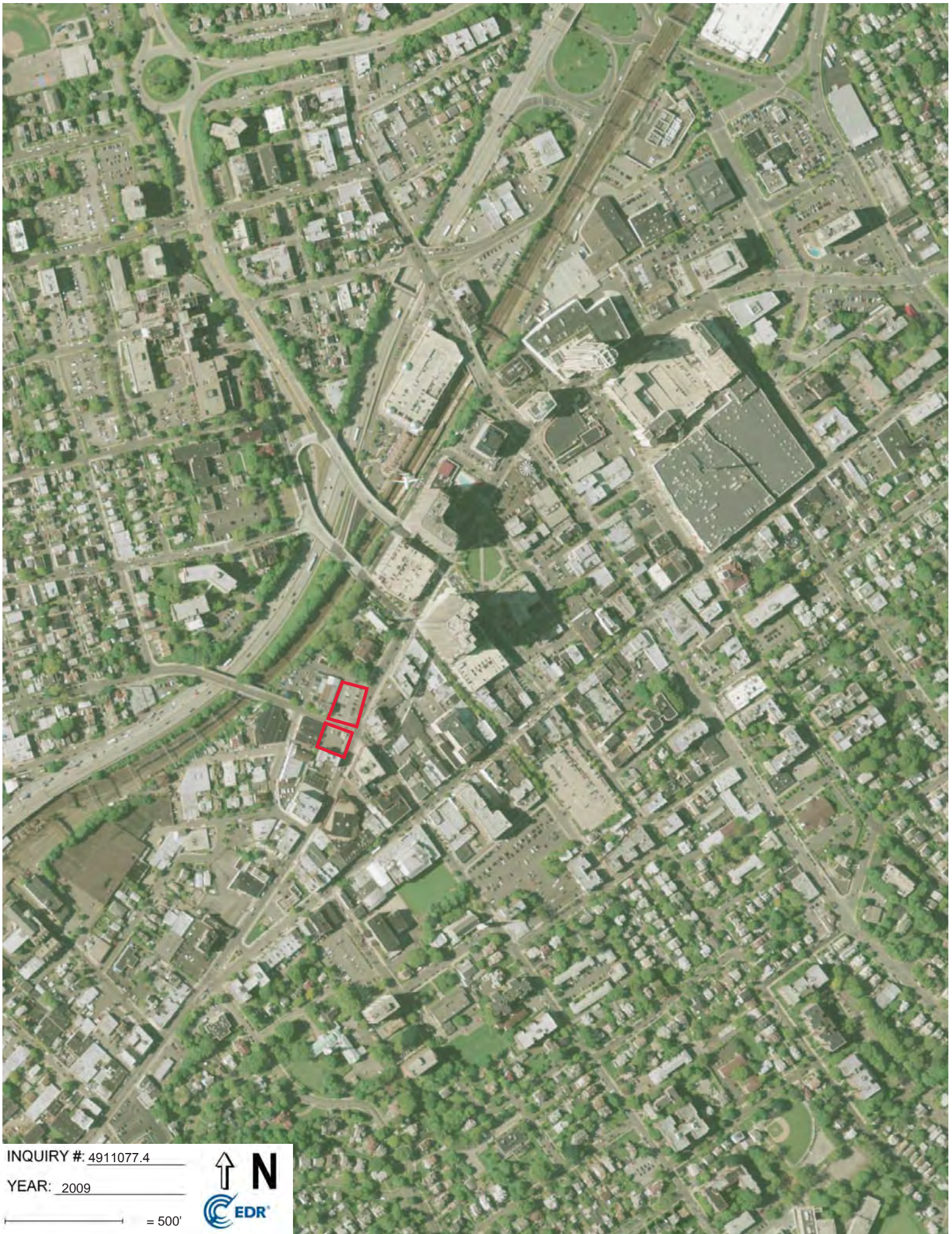


INQUIRY #: 4911077.4

YEAR: 2011

— = 500'





INQUIRY #: 4911077.4

YEAR: 2009

— = 500'






INQUIRY #: 4911077.4

YEAR: 2006

— = 500'





INQUIRY #: 4911077.4

YEAR: 1994

— = 500'





INQUIRY #: 4911077.4

YEAR: 1985

— = 500'





INQUIRY #: 4911077.4

YEAR: 1980

— = 500'





INQUIRY #: 4911077.4

YEAR: 1974

— = 500'





INQUIRY #: 4911077.4

YEAR: 1966

— = 500'





INQUIRY #: 4911077.4

YEAR: 1961

— = 500'





INQUIRY #: 4911077.4

YEAR: 1954

— = 500'





INQUIRY #: 4911077.4

YEAR: 1951

— = 500'





INQUIRY #: 4911077.4

YEAR: 1946

— = 500'



APPENDIX F
FOIL INFORMATION



04/19/2017

Nelso, Pope & Voorhis, LLC
Ashley Marciszyn
572 Walt Whitman Road
Melville, NY 11747

FREEDOM OF INFORMATION- ACKNOWLEDGEMENT LETTER
Spills, Violations, COs, Site Plans, Property Record Card, etc-#2017-04-0190

Dear Ashley Marciszyn:

Your FOIL request dated 04/19/2017 was received by the City of New Rochelle, New York on 04/19/2017. The request is being reviewed and I anticipate you will be contacted regarding your request on or before 05/17/2017.

Access to the records, in whole or part, will be determined in accordance with Article 89 section 5 of the Freedom of Information Law.

Once the research has been completed, I will notify you of the results of the records search and, if necessary, set a time and date for pick up of copies if available. Pursuant to FOIL, a fee of \$.25 per page for photocopies not exceeding 9"x14" will be charged. If you wish to have the copies mailed to you, please add \$5.00 for handling and shipping.

Oversized documents larger than 9"x14" will be sent out and will cost more. The vendor will notify you.

Thank you in advance for your cooperation. If you have any questions, or require further information, please do not hesitate to contact me.

Sincerely,

Bennie F. Giles, III
Records Access Officer
City of New Rochelle, New York

cc: Law Department



NELSON, POPE & VOORHIS, LLC

ENVIRONMENTAL • PLANNING • CONSULTING

www.nelsonpopevoorhis.com

April 21, 2017

Records Access Office
Westchester County Department of Health
145 Huguenot Street, 8th Floor
New Rochelle, NY 10801

**Re: Freedom of Information Law Request
(F.O.I.L)
Centre Avenue North & South Parcels
NP&V #17103**

Dear Records Access Officer:

Our firm is performing a Phase I Environmental Site Assessment on the following properties in Bronxville:

1. 323, 327, 331, 333, 338, 341, 343 & 345 Huguenot Street and 46 Centre Avenue, New Rochelle, NY
Print Key/Tax ID: 2-417-0001
Parcel SBL: 0000020417000001

The records that we are in need of viewing are described below:

We are looking for all storage tank information (fuel, oil, petroleum, propane, gas, diesel, any type), hazardous materials information, spills information, cesspools, leaching pools, sanitary system info, site plans, surveys, property history.

Please contact me when these records are available to view, can be sent by email, or that we can schedule an appointment. Please let me know if there are any fees associated with submitting this request and copying costs. I can be reached by phone at the office (631) 427-5665 x184 or by cell at (631) 786-8494. My email address is smcgin@nelsonpopevoorhis.com. Our offices are located at 572 Walt Whitman Road, Melville, NY 11747.

Please do not hesitate to contact me should you have any questions or need further assistance.

Sincerely,

NELSON, POPE & VOORHIS, LLC

Steven J. McGinn
Partner/Division Manager
Phase I/II Site Assessment & Remediation

CORPORATE OFFICE

572 WALT WHITMAN ROAD, MELVILLE, NY 11747-2188
PHONE: (631) 427-5665 • FAX: (631) 427-5620

HUDSON VALLEY OFFICE

156 Route 59, Suite C6, SUFFERN, NY 10901
PHONE: (845) 368-1472 • FAX: (845) 368-1572

Ashley Marciszyn

From: Steve McGinn
Sent: Friday, April 28, 2017 4:43 PM
To: Ashley Marciszyn
Subject: FW: WCDOH RECORD REQUEST ACKNOWLEDGEMENT 17-298

Steven J. McGinn

Partner/Division Manger
Division of Phase I/II & Remediation
smcginn@nelsonpopevoorhis.com

NELSON, POPE & VOORHIS, LLC

ENVIRONMENTAL • PLANNING • CONSULTING

Long Island Office:

572 Walt Whitman Road, Melville, NY 11747
ph: (631) 427-5665 ext. 184

Hudson Valley Office:

156 Route 59, Suite C6, Suffern, NY 10901
ph: (845) 368-1472

Visit our website: www.nelsonpopevoorhis.com

Confidentiality Notice: The information contained in this email and any attachments may be legally privileged and confidential. If you are not an intended recipient, you should not retain, copy or use this e-mail or any attachments for any purpose, nor disclose all or any part of the contents to any other person.

From: FOIL-DOH [mailto:FOIL-DOH@westchestergov.com]
Sent: Friday, April 28, 2017 4:27 PM
To: smcginn@nelsonpopevoorhis.com
Subject: WCDOH RECORD REQUEST ACKNOWLEDGEMENT 17-298

Steve McGinn

smcginn@nelsonpopevoorhis.com

WCDOH RECORD REQUEST ACKNOWLEDGEMENT 17-298

This is to acknowledge receipt of your Freedom of Information request concerning:

- 323, 327 & 331 Huguenot St. – New Rochelle, NY
- Your request is due back to you on*5/26/17 – Thank You

Your request has been assigned this number: 17-298

Please use this reference number when corresponding with this office regarding the above request.

***We will contact you when the record search has been completed.**

There is no charge for documents that are sent electronically by email. Please note that a 25 cent per page copying charge will apply for documents mailed to you.

If you need to communicate with us, please reference the request number indicated above when you email me at: FOIL-DOH@westchestergov.com

Foil

On behalf of Caren Halbfinger
Director Public Health Information & Communications

Ashley Marciszyn

From: Steve McGinn
Sent: Friday, April 28, 2017 4:43 PM
To: Ashley Marciszyn
Subject: FW: WCDOH RECORD REQUEST ACKNOWLEDGEMENT 17-299

Steven J. McGinn

Partner/Division Manger
Division of Phase I/II & Remediation
smcginn@nelsonpopevoorhis.com

NELSON, POPE & VOORHIS, LLC

ENVIRONMENTAL • PLANNING • CONSULTING

Long Island Office:

572 Walt Whitman Road, Melville, NY 11747
ph: (631) 427-5665 ext. 184

Hudson Valley Office:

156 Route 59, Suite C6, Suffern, NY 10901
ph: (845) 368-1472

Visit our website: www.nelsonpopevoorhis.com

Confidentiality Notice: The information contained in this email and any attachments may be legally privileged and confidential. If you are not an intended recipient, you should not retain, copy or use this e-mail or any attachments for any purpose, nor disclose all or any part of the contents to any other person.

From: FOIL-DOH [mailto:FOIL-DOH@westchestergov.com]
Sent: Friday, April 28, 2017 4:29 PM
To: smcginn@nelsonpopevoorhis.com
Subject: WCDOH RECORD REQUEST ACKNOWLEDGEMENT 17-299

Steve McGinn

smcginn@nelsonpopevoorhis.com

WCDOH RECORD REQUEST ACKNOWLEDGEMENT 17-299

This is to acknowledge receipt of your Freedom of Information request concerning:

- 333, 338 & 341 Huguenot St. – New Rochelle, NY
- Your request is due back to you on*5/26/17 – Thank You

Your request has been assigned this number: 17-299

Please use this reference number when corresponding with this office regarding the above request.

***We will contact you when the record search has been completed.**

There is no charge for documents that are sent electronically by email. Please note that a 25 cent per page copying charge will apply for documents mailed to you.

If you need to communicate with us, please reference the request number indicated above when you email me at: FOIL-DOH@westchestergov.com

Foil

On behalf of Caren Halbfinger
Director Public Health Information & Communications

Ashley Marciszyn

From: Steve McGinn
Sent: Friday, April 28, 2017 4:43 PM
To: Ashley Marciszyn
Subject: FW: WCDOH RECORD REQUEST ACKNOWLEDGEMENT 17-300

Steven J. McGinn

Partner/Division Manger
Division of Phase I/II & Remediation
smcginn@nelsonpopevoorhis.com

NELSON, POPE & VOORHIS, LLC

ENVIRONMENTAL • PLANNING • CONSULTING

Long Island Office:

572 Walt Whitman Road, Melville, NY 11747
ph: (631) 427-5665 ext. 184

Hudson Valley Office:

156 Route 59, Suite C6, Suffern, NY 10901
ph: (845) 368-1472

Visit our website: www.nelsonpopevoorhis.com

Confidentiality Notice: The information contained in this email and any attachments may be legally privileged and confidential. If you are not an intended recipient, you should not retain, copy or use this e-mail or any attachments for any purpose, nor disclose all or any part of the contents to any other person.

From: FOIL-DOH [mailto:FOIL-DOH@westchestergov.com]
Sent: Friday, April 28, 2017 4:30 PM
To: smcginn@nelsonpopevoorhis.com
Subject: WCDOH RECORD REQUEST ACKNOWLEDGEMENT 17-300

Steve McGinn

smcginn@nelsonpopevoorhis.com

WCDOH RECORD REQUEST ACKNOWLEDGEMENT 17-300

This is to acknowledge receipt of your Freedom of Information request concerning:

- 343 & 345 Huguenot St. – New Rochelle, NY
- Your request is due back to you on*5/26/17 – Thank You

Your request has been assigned this number: 17-300

Please use this reference number when corresponding with this office regarding the above request.

***We will contact you when the record search has been completed.**

There is no charge for documents that are sent electronically by email. Please note that a 25 cent per page copying charge will apply for documents mailed to you.

If you need to communicate with us, please reference the request number indicated above when you email me at: FOIL-DOH@westchestergov.com

Foil

On behalf of Caren Halbfinger
Director Public Health Information & Communications

Ashley Marciszyn

From: Steve McGinn
Sent: Friday, April 28, 2017 4:43 PM
To: Ashley Marciszyn
Subject: FW: WCDOH RECORD REQUEST ACKNOWLEDGEMENT 17-301

Steven J. McGinn

Partner/Division Manger
Division of Phase I/II & Remediation
smcginn@nelsonpopevoorhis.com

NELSON, POPE & VOORHIS, LLC

ENVIRONMENTAL • PLANNING • CONSULTING

Long Island Office:

572 Walt Whitman Road, Melville, NY 11747
ph: (631) 427-5665 ext. 184

Hudson Valley Office:

156 Route 59, Suite C6, Suffern, NY 10901
ph: (845) 368-1472

Visit our website: www.nelsonpopevoorhis.com

Confidentiality Notice: The information contained in this email and any attachments may be legally privileged and confidential. If you are not an intended recipient, you should not retain, copy or use this e-mail or any attachments for any purpose, nor disclose all or any part of the contents to any other person.

From: FOIL-DOH [mailto:FOIL-DOH@westchestergov.com]
Sent: Friday, April 28, 2017 4:32 PM
To: smcginn@nelsonpopevoorhis.com
Subject: WCDOH RECORD REQUEST ACKNOWLEDGEMENT 17-301

Steve McGinn

smcginn@nelsonpopevoorhis.com

WCDOH RECORD REQUEST ACKNOWLEDGEMENT 17-301

This is to acknowledge receipt of your Freedom of Information request concerning:

- 46 Centre Ave. – New Rochelle, NY
- Your request is due back to you on*5/26/17 – Thank You

Your request has been assigned this number: 17-301

Please use this reference number when corresponding with this office regarding the above request.

***We will contact you when the record search has been completed.**

There is no charge for documents that are sent electronically by email. Please note that a 25 cent per page copying charge will apply for documents mailed to you.

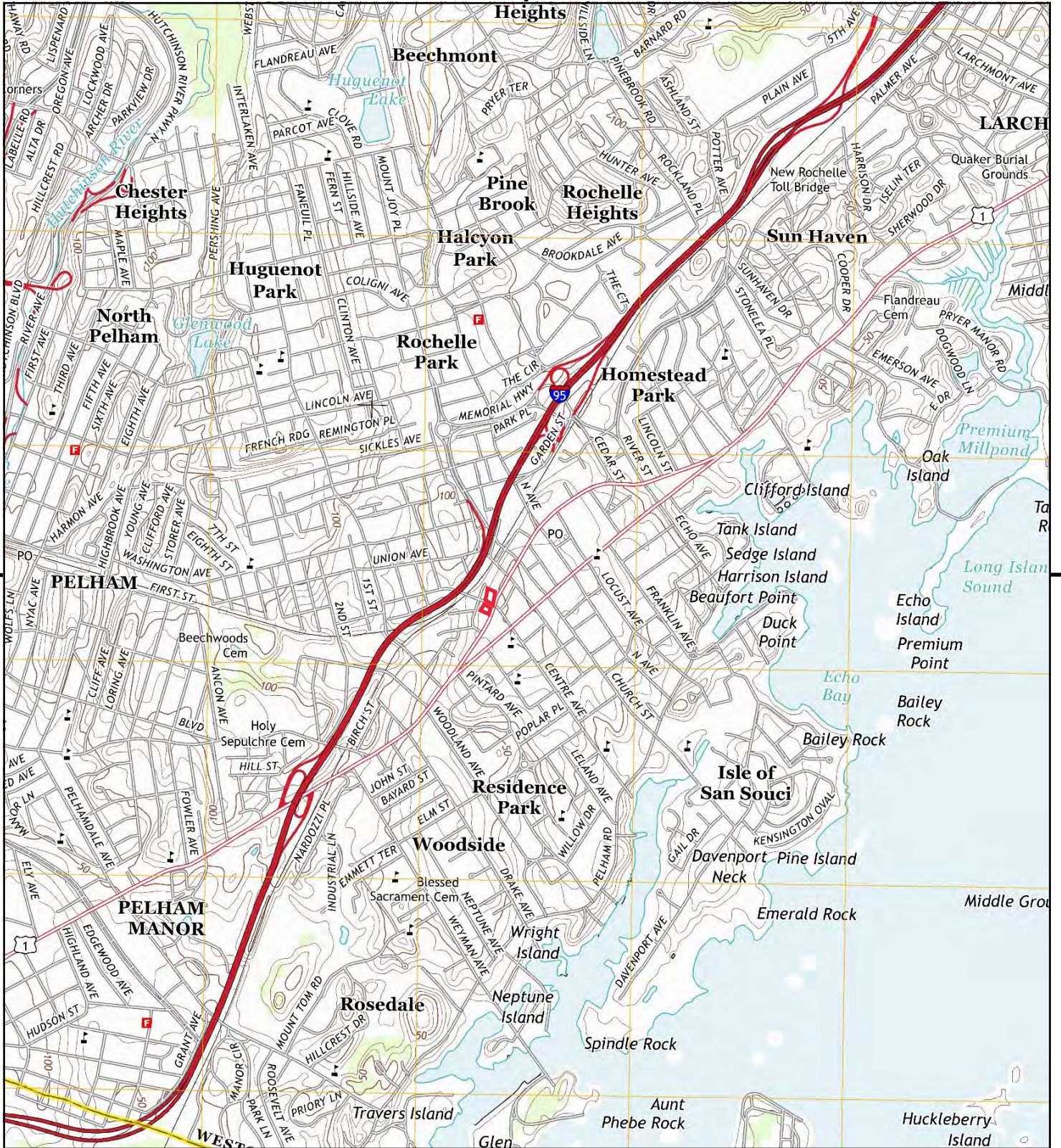
If you need to communicate with us, please reference the request number indicated above when you email me at: FOIL-DOH@westchestergov.com

Foil

On behalf of Caren Halbfinger
Director Public Health Information & Communications

APPENDIX G

HISTORICAL TOPOGRAPHIC MAPS



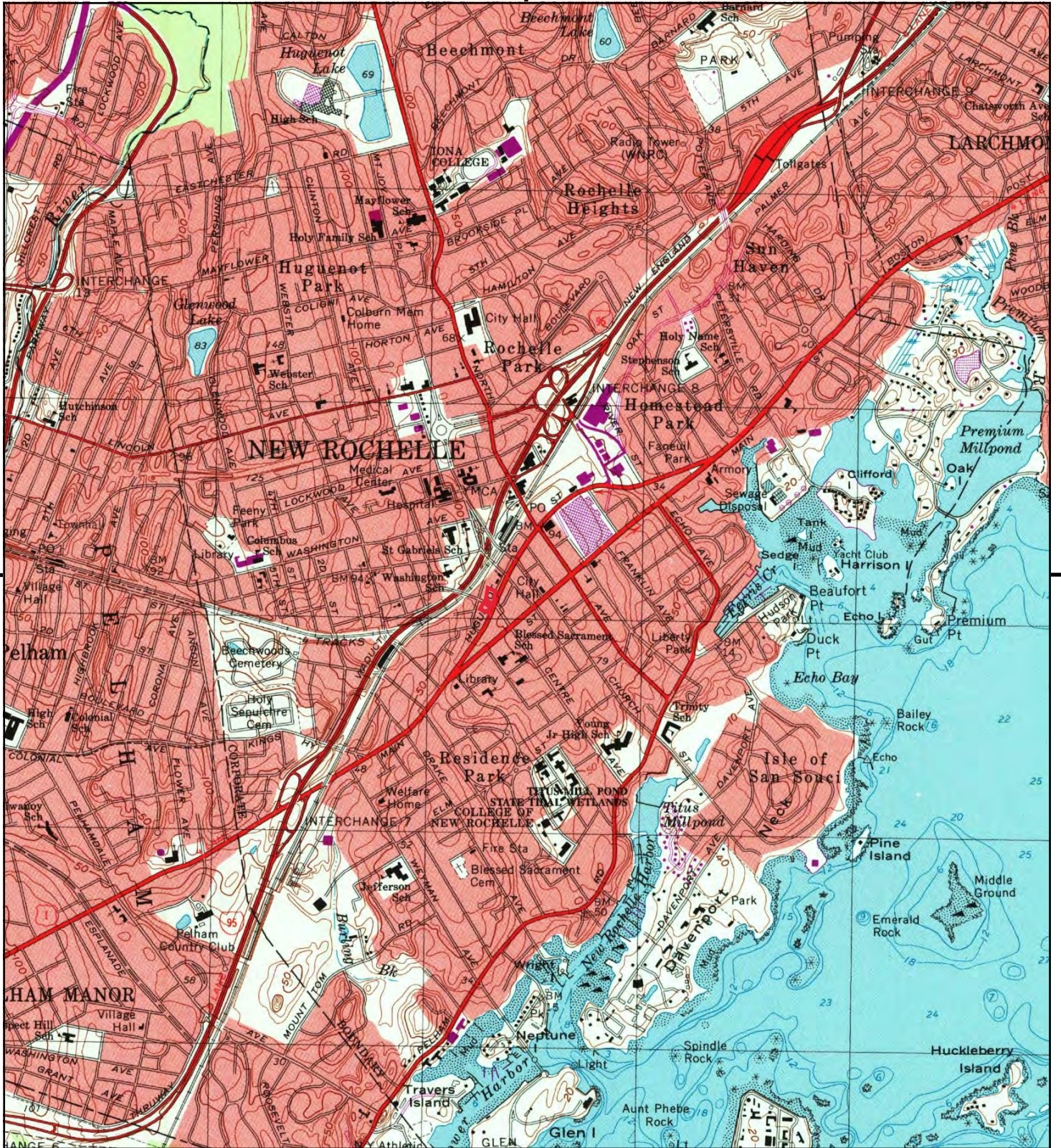
This report includes information from the following map sheet(s).



TP, Mount Vernon, 2013, 7.5-minute

SITE NAME: New Rochelle Parcels
ADDRESS: 39 Lawton Street
 New Rochelle, NY 10801
CLIENT: Nelson, Pope & Voorhis LLC





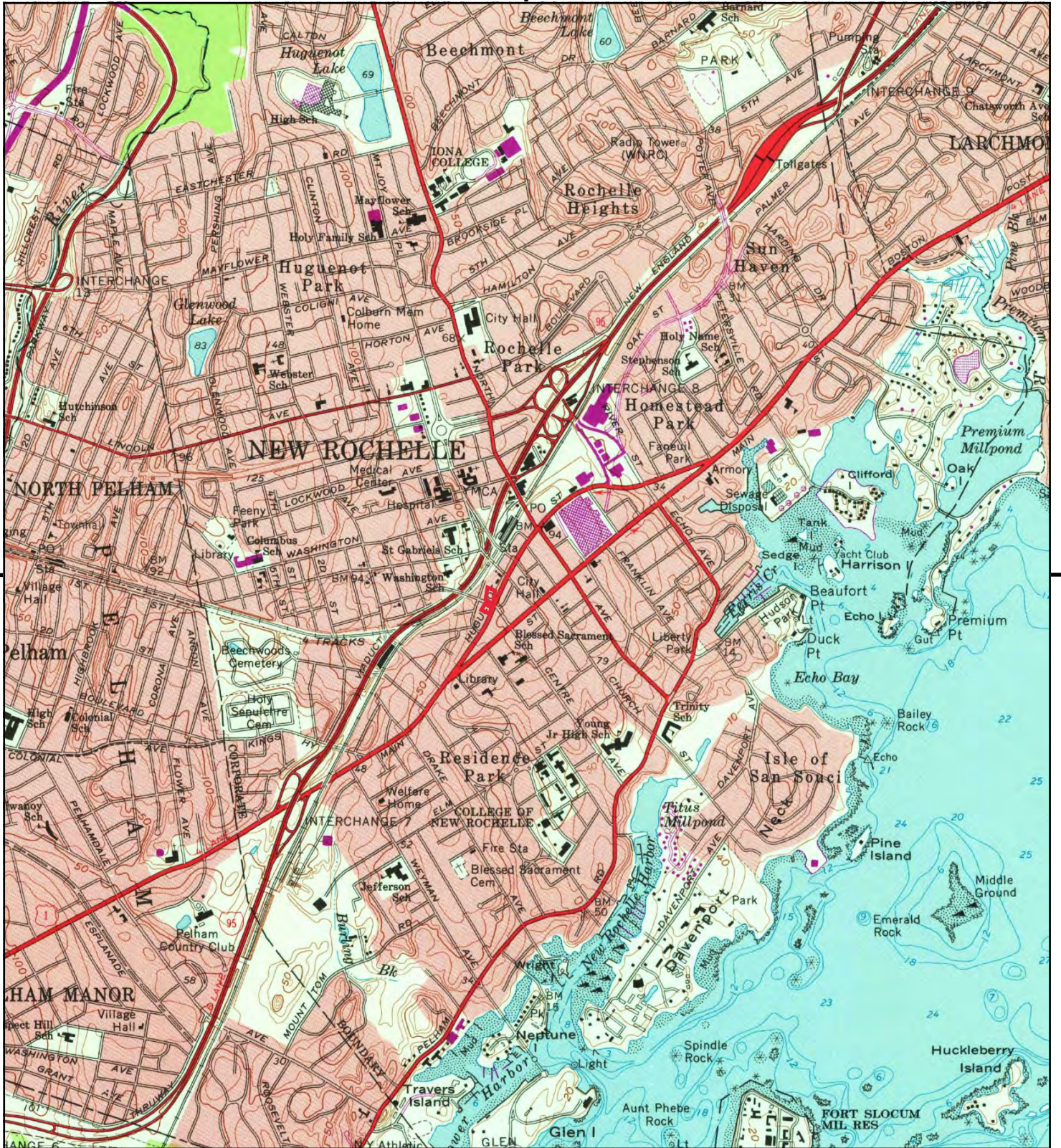
This report includes information from the following map sheet(s).



TP, Mount Vernon, 1995, 7.5-minute

SITE NAME: New Rochelle Parcels
 ADDRESS: 39 Lawton Street
 New Rochelle, NY 10801
 CLIENT: Nelson, Pope & Voorhis LLC





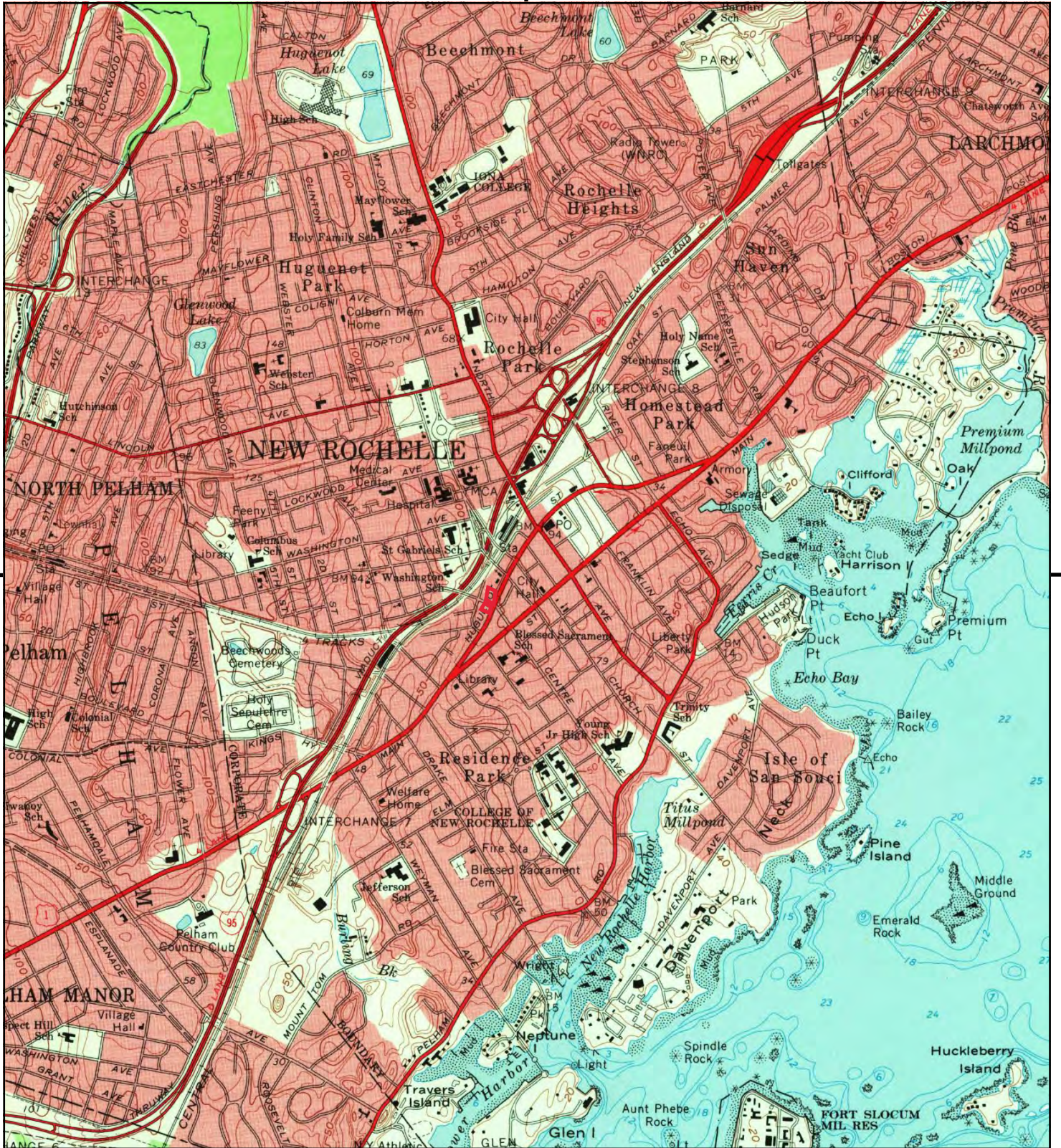
This report includes information from the following map sheet(s).



TP, Mount Vernon, 1979, 7.5-minute

SITE NAME: New Rochelle Parcels
 ADDRESS: 39 Lawton Street
 New Rochelle, NY 10801
 CLIENT: Nelson, Pope & Voorhis LLC





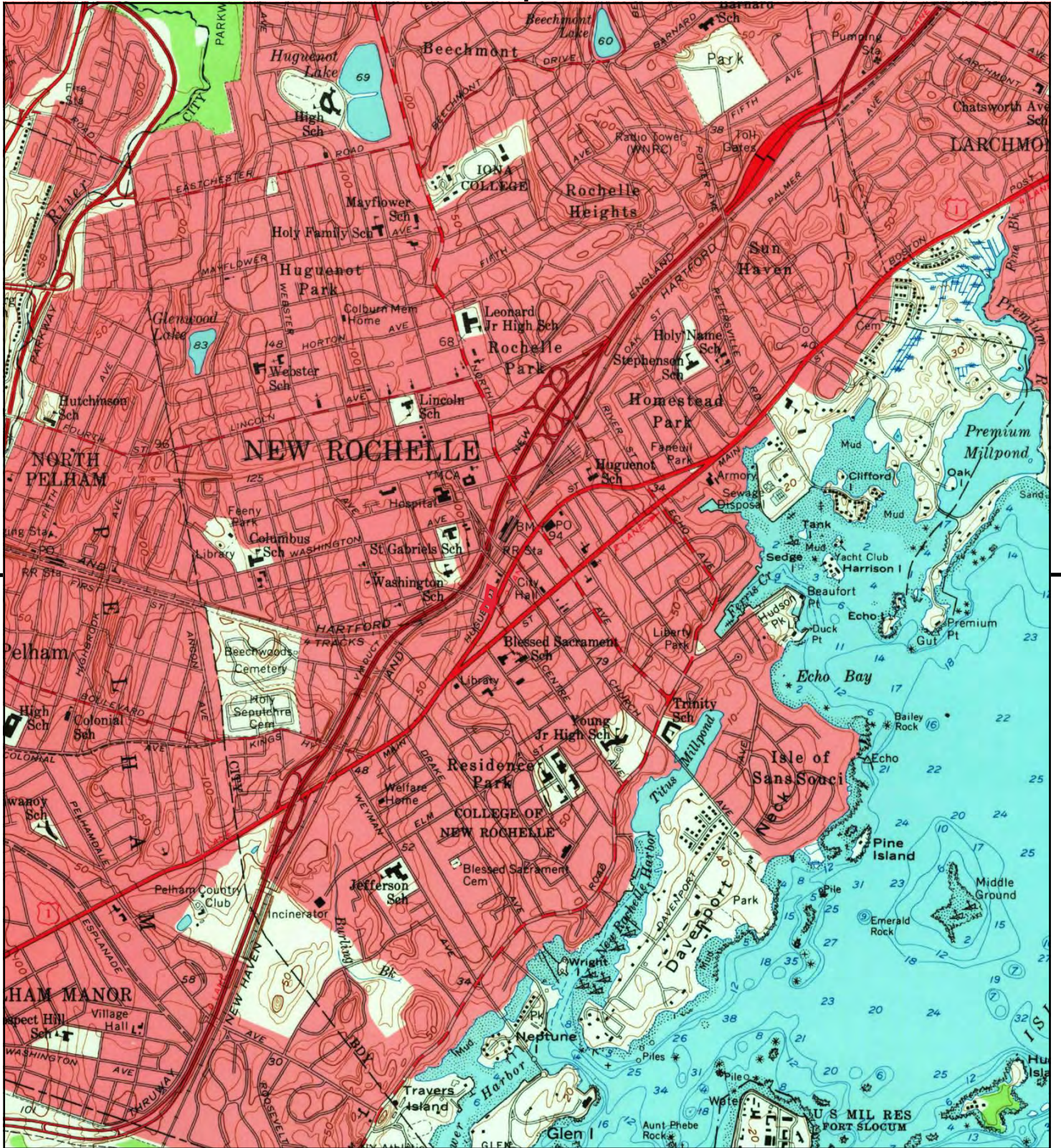
This report includes information from the following map sheet(s).



TP, Mount Vernon, 1966, 7.5-minute

SITE NAME: New Rochelle Parcels
 ADDRESS: 39 Lawton Street
 New Rochelle, NY 10801
 CLIENT: Nelson, Pope & Voorhis LLC





This report includes information from the following map sheet(s).



TP, Mount Vernon, 1956, 7.5-minute

SITE NAME: New Rochelle Parcels
 ADDRESS: 39 Lawton Street
 New Rochelle, NY 10801
 CLIENT: Nelson, Pope & Voorhis LLC





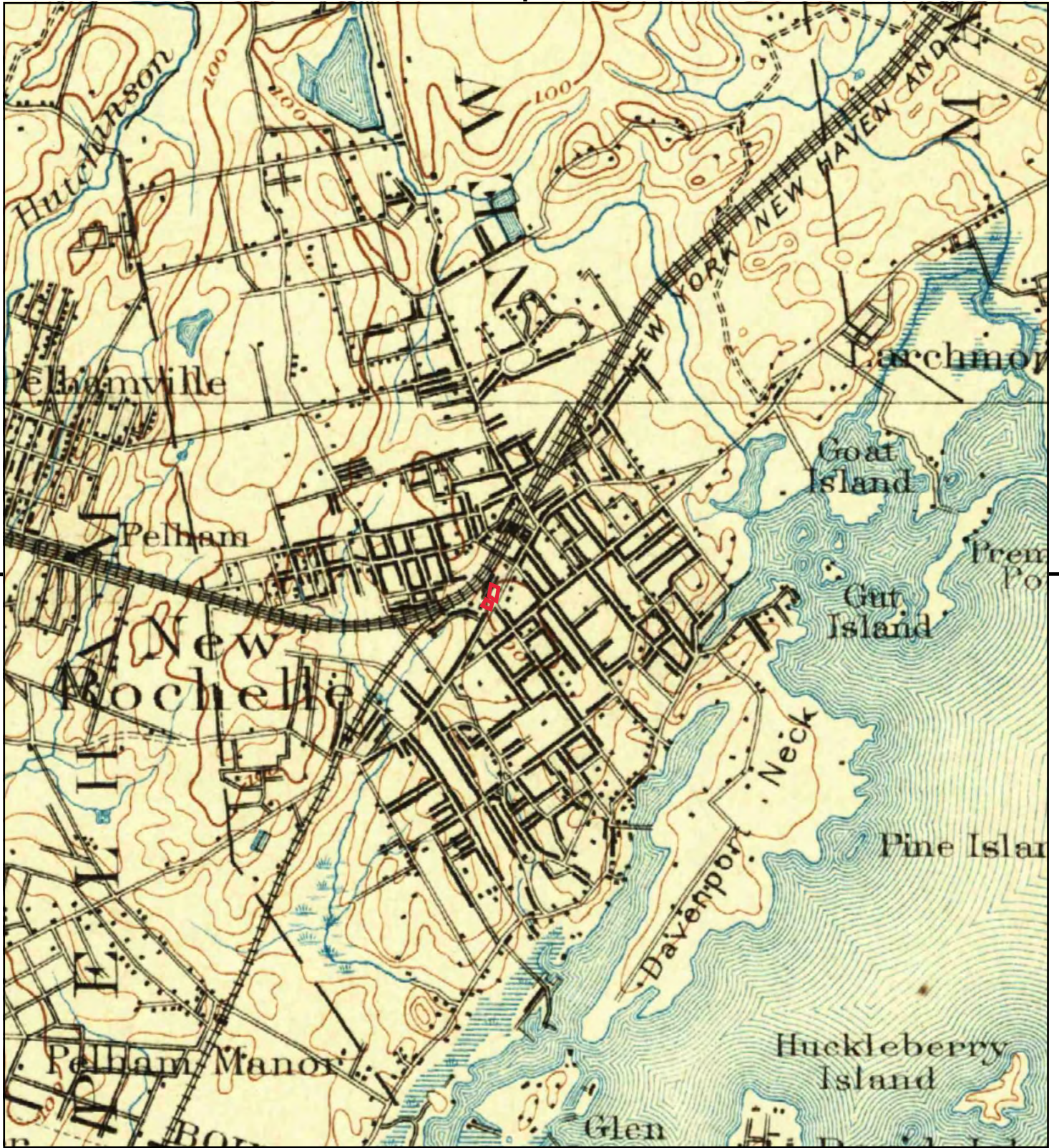
This report includes information from the following map sheet(s).



TP, Mt Vernon, 1947, 7.5-minute

SITE NAME: New Rochelle Parcels
 ADDRESS: 39 Lawton Street
 New Rochelle, NY 10801
 CLIENT: Nelson, Pope & Voorhis LLC





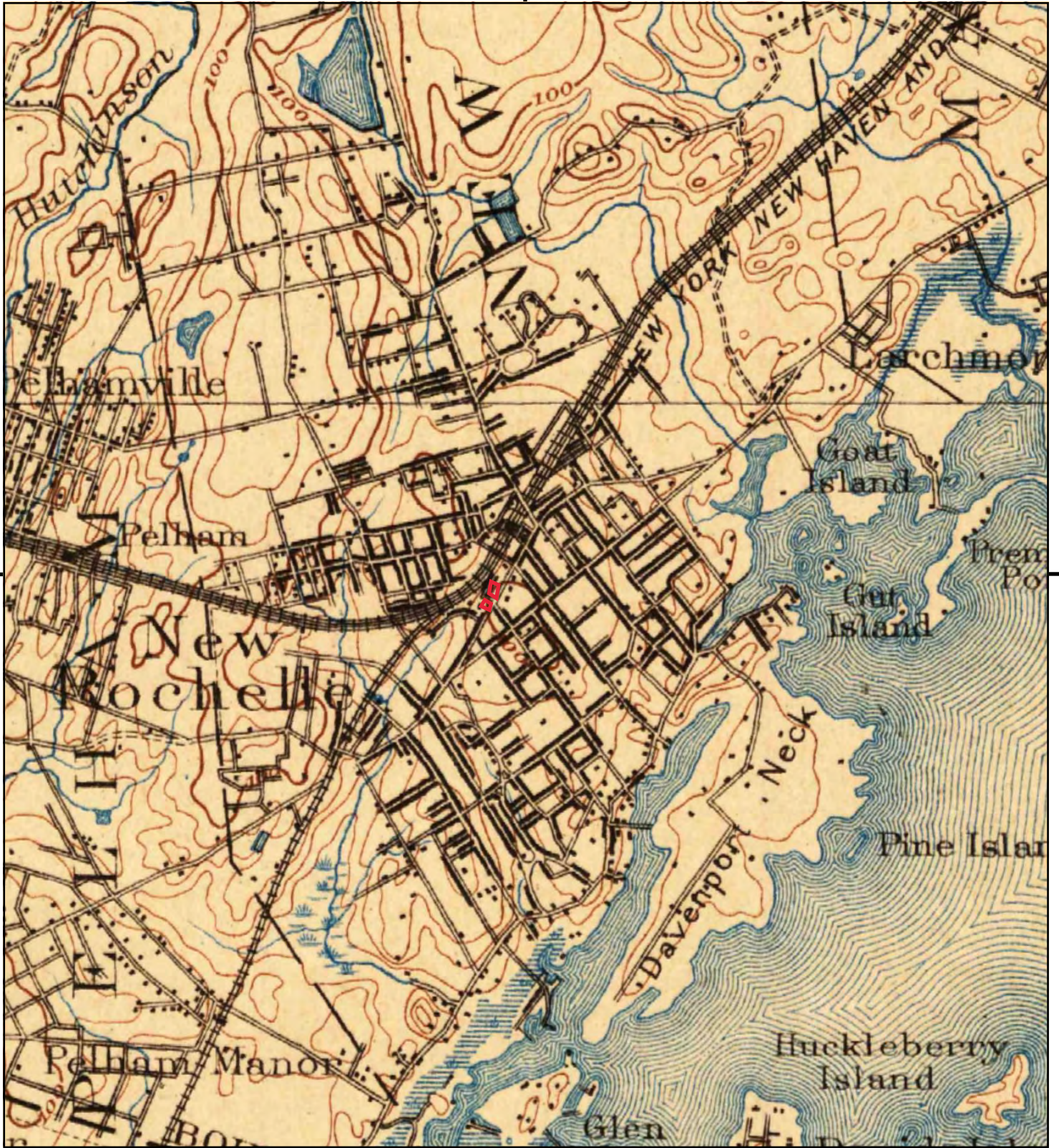
This report includes information from the following map sheet(s).



TP, Harlem, 1900, 15-minute

SITE NAME: New Rochelle Parcels
 ADDRESS: 39 Lawton Street
 New Rochelle, NY 10801
 CLIENT: Nelson, Pope & Voorhis LLC





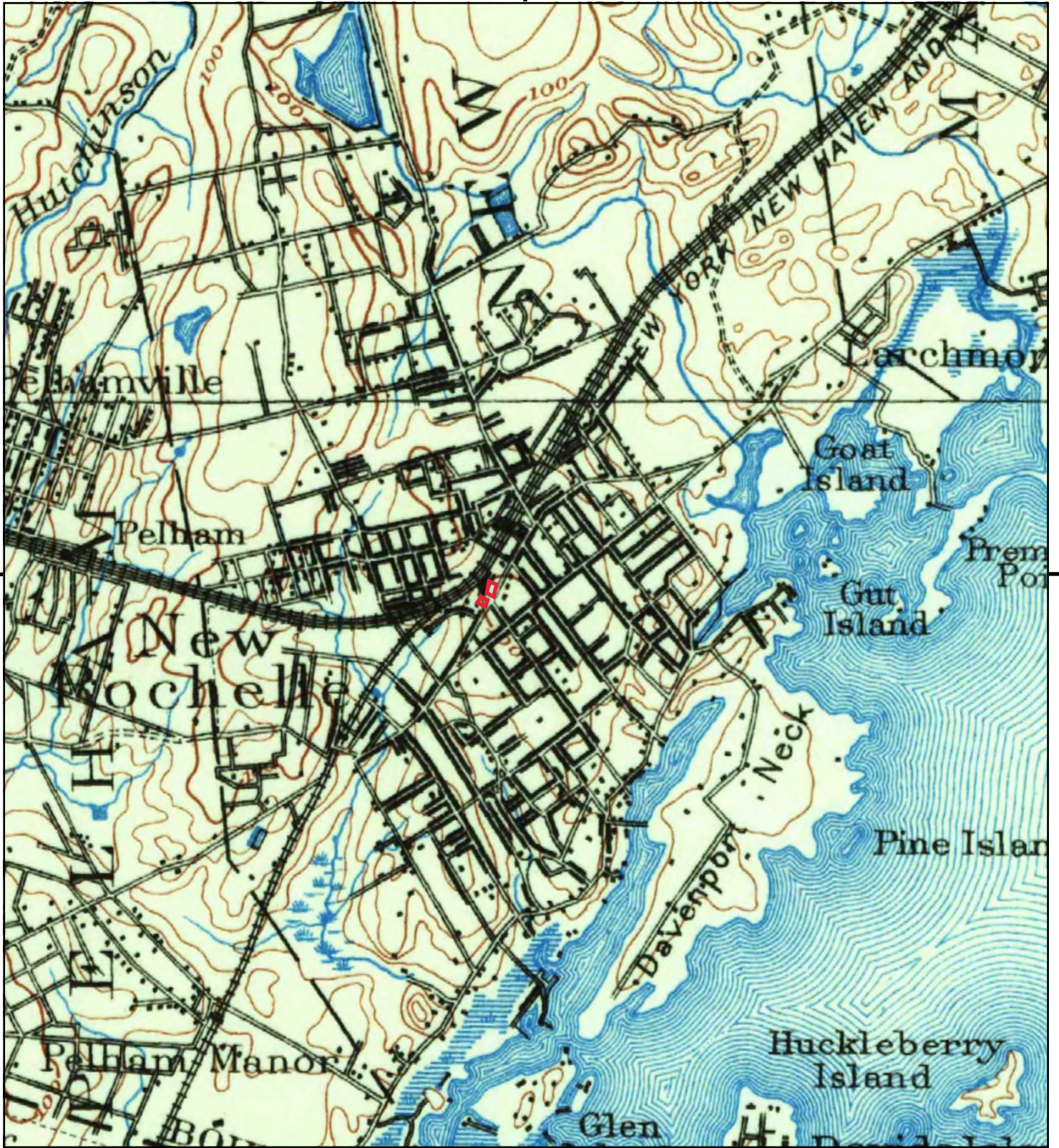
This report includes information from the following map sheet(s).



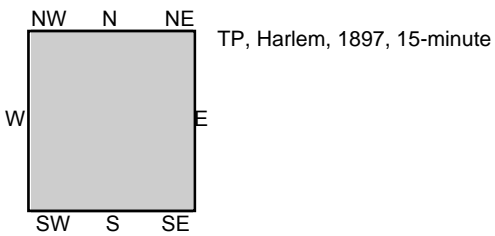
TP, Harlem, 1898, 15-minute

SITE NAME: New Rochelle Parcels
 ADDRESS: 39 Lawton Street
 New Rochelle, NY 10801
 CLIENT: Nelson, Pope & Voorhis LLC





This report includes information from the following map sheet(s).



SITE NAME: New Rochelle Parcels
 ADDRESS: 39 Lawton Street
 New Rochelle, NY 10801
 CLIENT: Nelson, Pope & Voorhis LLC



APPENDIX H

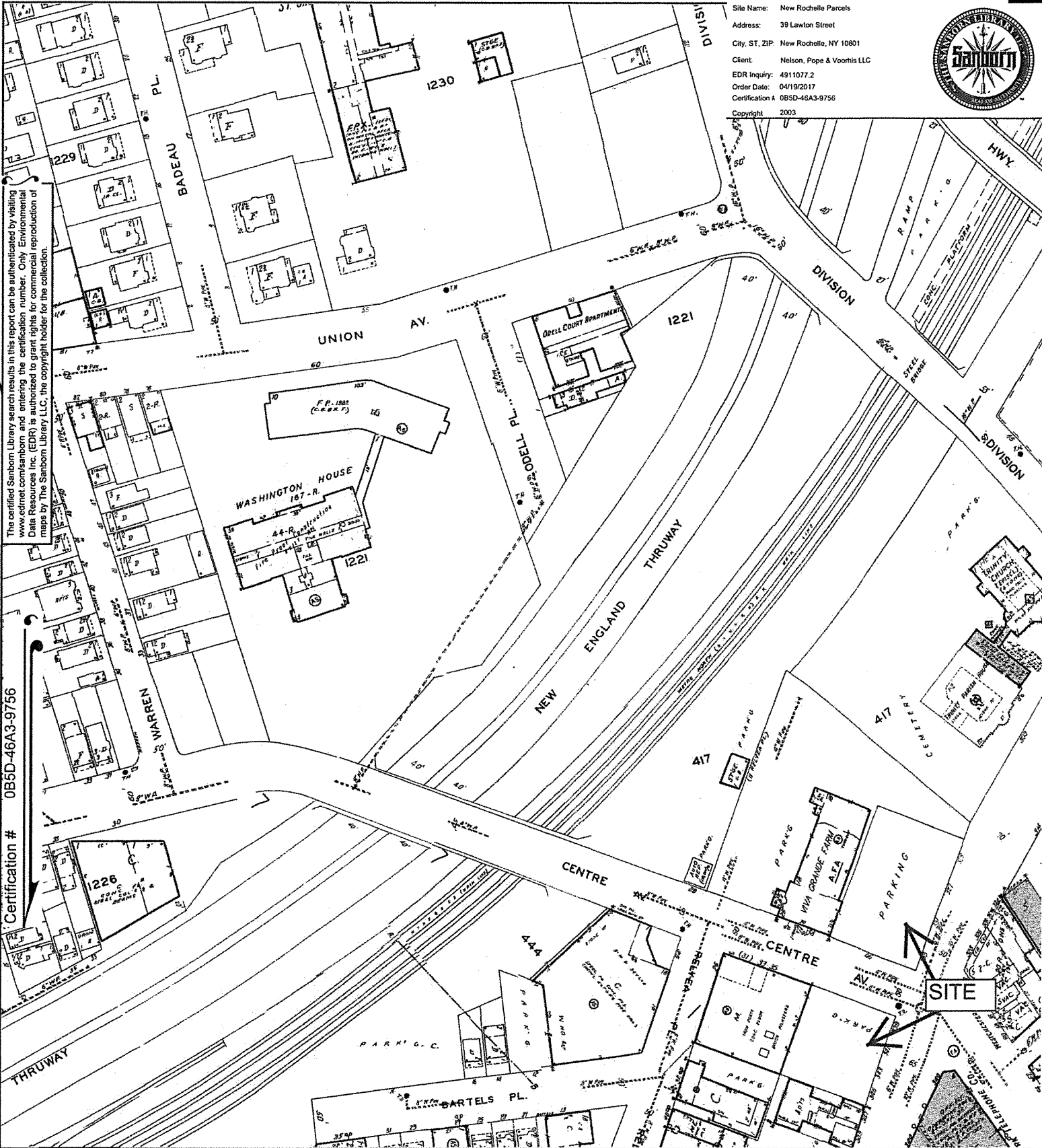
SANBORN MAPS



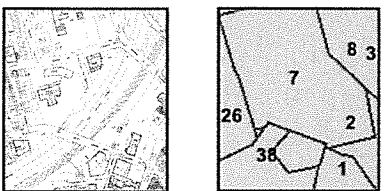
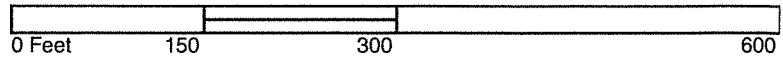
Site Name: New Rochelle Parcels
 Address: 39 Lawton Street
 City, ST, ZIP: New Rochelle, NY 10801
 Client: Nelson, Pope & Voorhis LLC
 EDR Inquiry: 4911077.2
 Order Date: 04/19/2017
 Certification #: 085D-46A3-9756
 Copyright: 2003

The certified Sanborn Library search results in this report can be authenticated by visiting www.edrnet.com/sanborn and entering the certification number. Only Environmental Data Resources Inc. (EDR) is authorized to grant rights for commercial reproduction of maps by The Sanborn Library LLC, the copyright holder for the collection.

Certification # 085D-46A3-9756



This Certified Sanborn Map combines the following sheets. Outlined areas indicate map sheets within the collection.

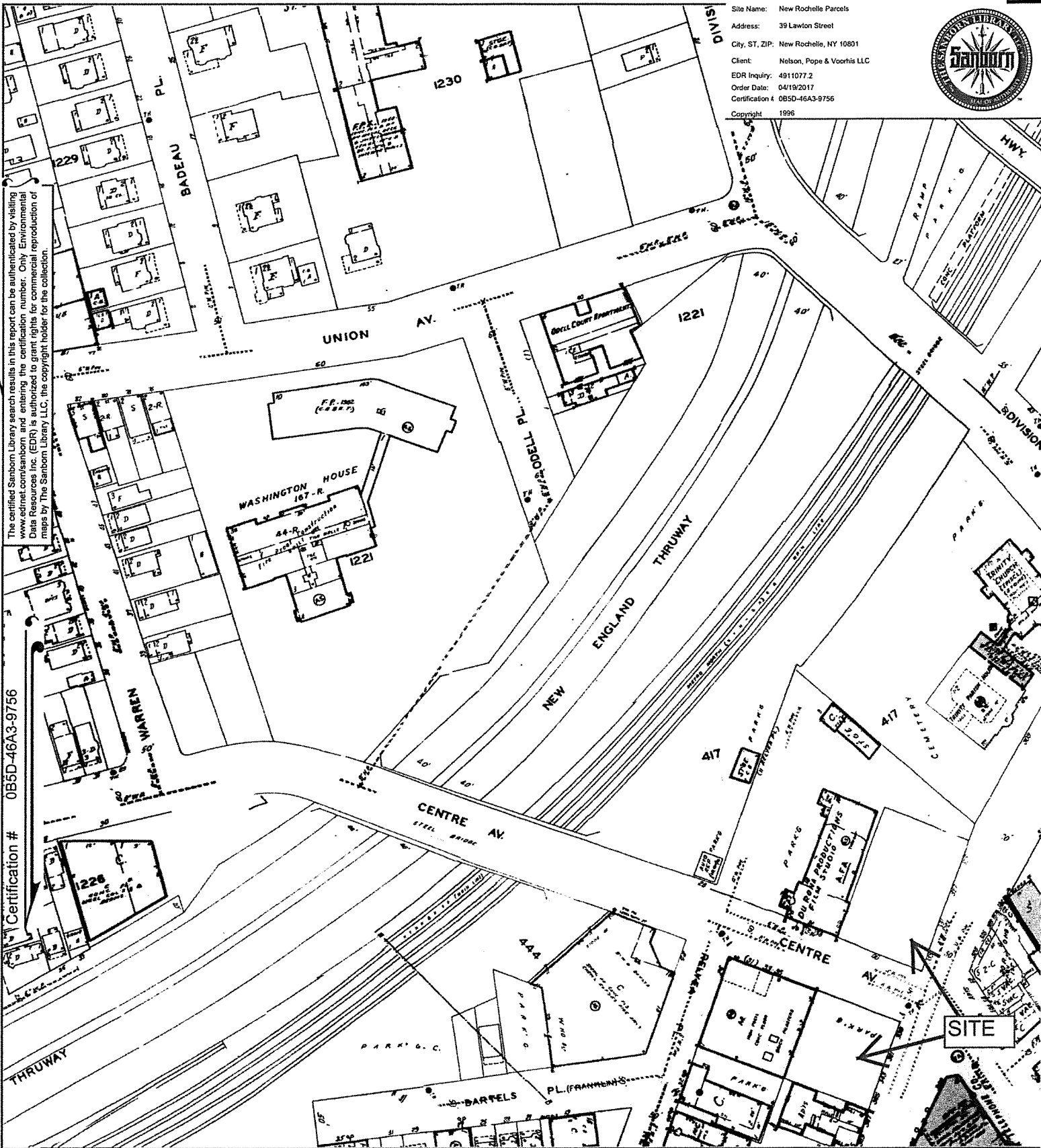


- Volume 1, Sheet 38
- Volume 1, Sheet 26
- Volume 1, Sheet 8
- Volume 1, Sheet 7
- Volume 1, Sheet 2
- Volume 1, Sheet 1





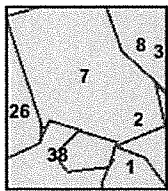
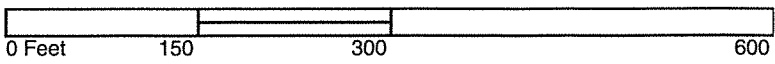
Site Name: New Rochelle Parcels
Address: 39 Lawton Street
City, ST, ZIP: New Rochelle, NY 10801
Client: Nelson, Pope & Voorhis LLC
EDR Inquiry: 4911077.2
Order Date: 04/19/2017
Certification #: 0B5D-46A3-9756
Copyright: 1996



The certified Sanborn Library search results in this report can be authenticated by visiting www.edrnet.com/sanborn and entering the certification number. Only Environmental Data Resources Inc. (EDRI) is authorized to grant rights for commercial reproduction of maps by The Sanborn Library LLC, the copyright holder for the collection.

Certification # 0B5D-46A3-9756

This Certified Sanborn Map combines the following sheets. Outlined areas indicate map sheets within the collection.



- Volume 1, Sheet 38
- Volume 1, Sheet 26
- Volume 1, Sheet 8
- Volume 1, Sheet 7
- Volume 1, Sheet 2
- Volume 1, Sheet 1

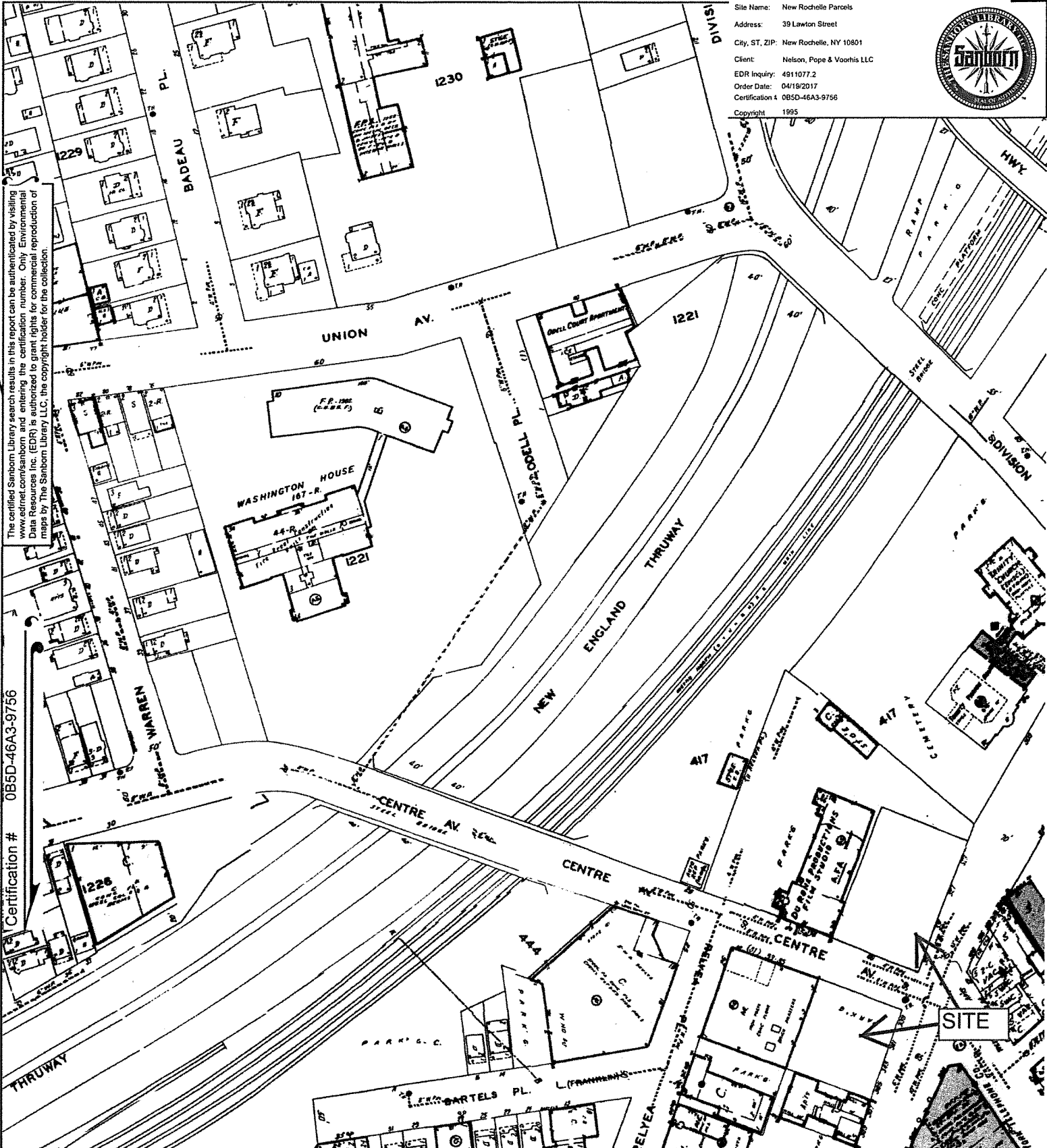




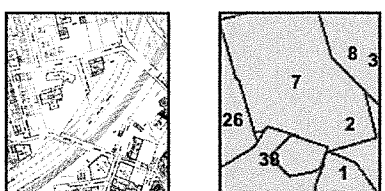
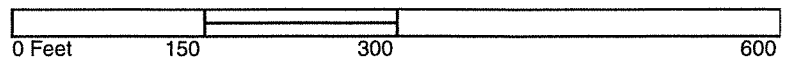
Site Name: New Rochelle Parcels
 Address: 39 Lawton Street
 City, ST, ZIP: New Rochelle, NY 10801
 Client: Nelson, Pope & Voorhis LLC
 EDR Inquiry: 4911077.2
 Order Date: 04/19/2017
 Certification #: 0B5D-46A3-9756
 Copyright: 1995

The certified Sanborn Library search results in this report can be authenticated by visiting www.edrnet.com/sanborn and entering the certification number. Only Environmental Data Resources Inc. (EDR) is authorized to grant rights for commercial reproduction of maps by The Sanborn Library LLC, the copyright holder for the collection.

Certification # 0B5D-46A3-9756



This Certified Sanborn Map combines the following sheets. Outlined areas indicate map sheets within the collection.



- Volume 1, Sheet 38
- Volume 1, Sheet 26
- Volume 1, Sheet 8
- Volume 1, Sheet 7
- Volume 1, Sheet 2
- Volume 1, Sheet 1

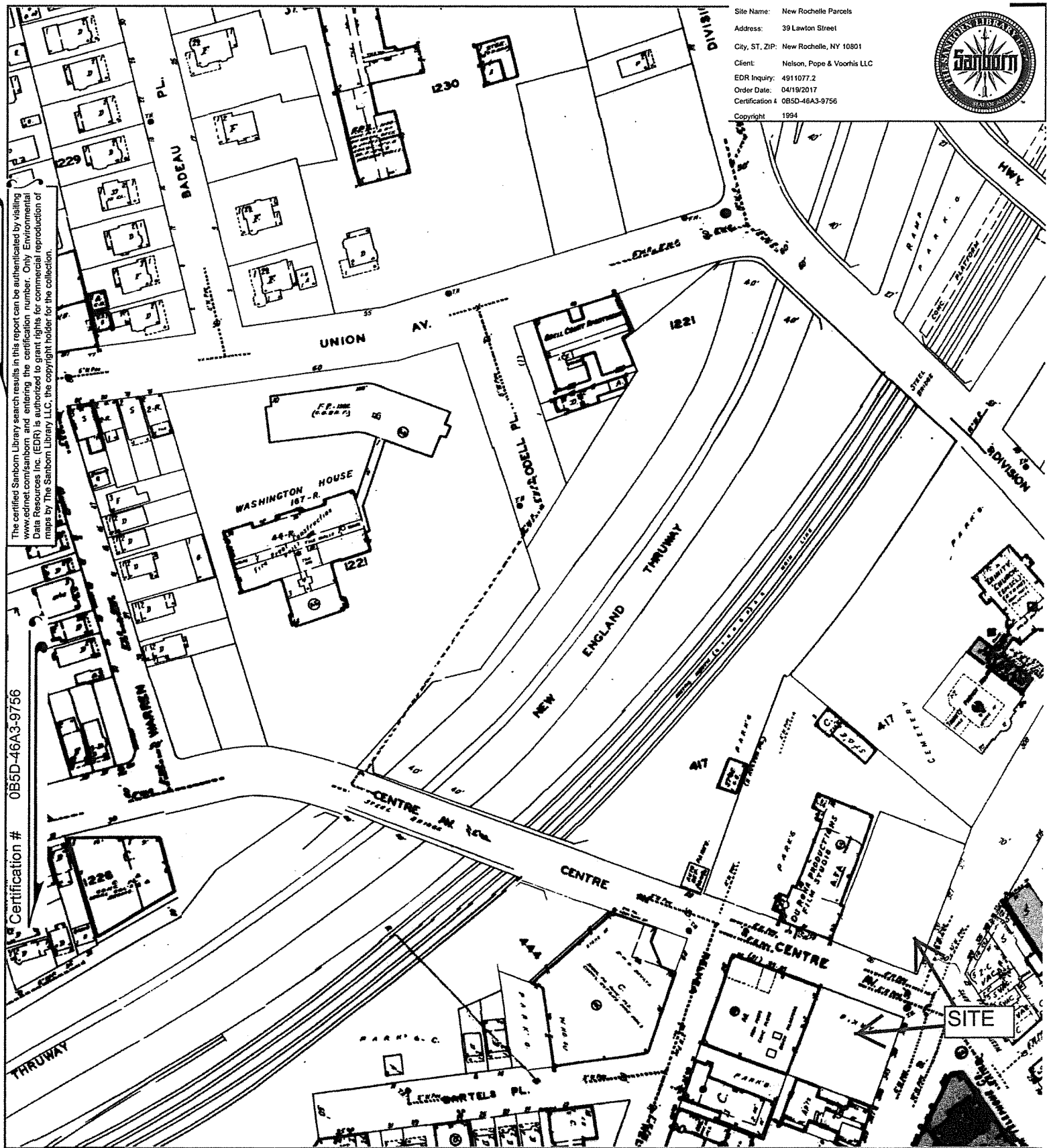


Site Name: New Rochelle Parcels
 Address: 39 Lawton Street
 City, ST, ZIP: New Rochelle, NY 10801
 Client: Nelson, Pope & Voorhis LLC
 EDR Inquiry: 4911077.2
 Order Date: 04/19/2017
 Certification #: 085D-46A3-9756
 Copyright: 1994

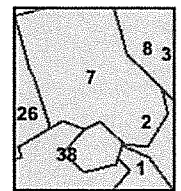
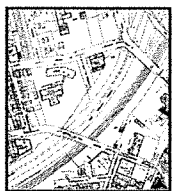
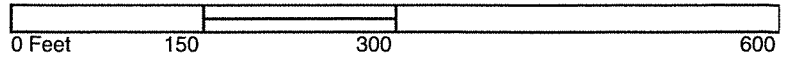


The certified Sanborn Library search results in this report can be authenticated by visiting www.edr.com and entering the certification number. Only Environmental Data Resources Inc. (EDR) is authorized to grant rights for commercial reproduction of maps by The Sanborn Library LLC, the copyright holder for the collection.

Certification # 085D-46A3-9756



This Certified Sanborn Map combines the following sheets. Outlined areas indicate map sheets within the collection.



- Volume 1, Sheet 38
- Volume 1, Sheet 26
- Volume 1, Sheet 8
- Volume 1, Sheet 7
- Volume 1, Sheet 2
- Volume 1, Sheet 1

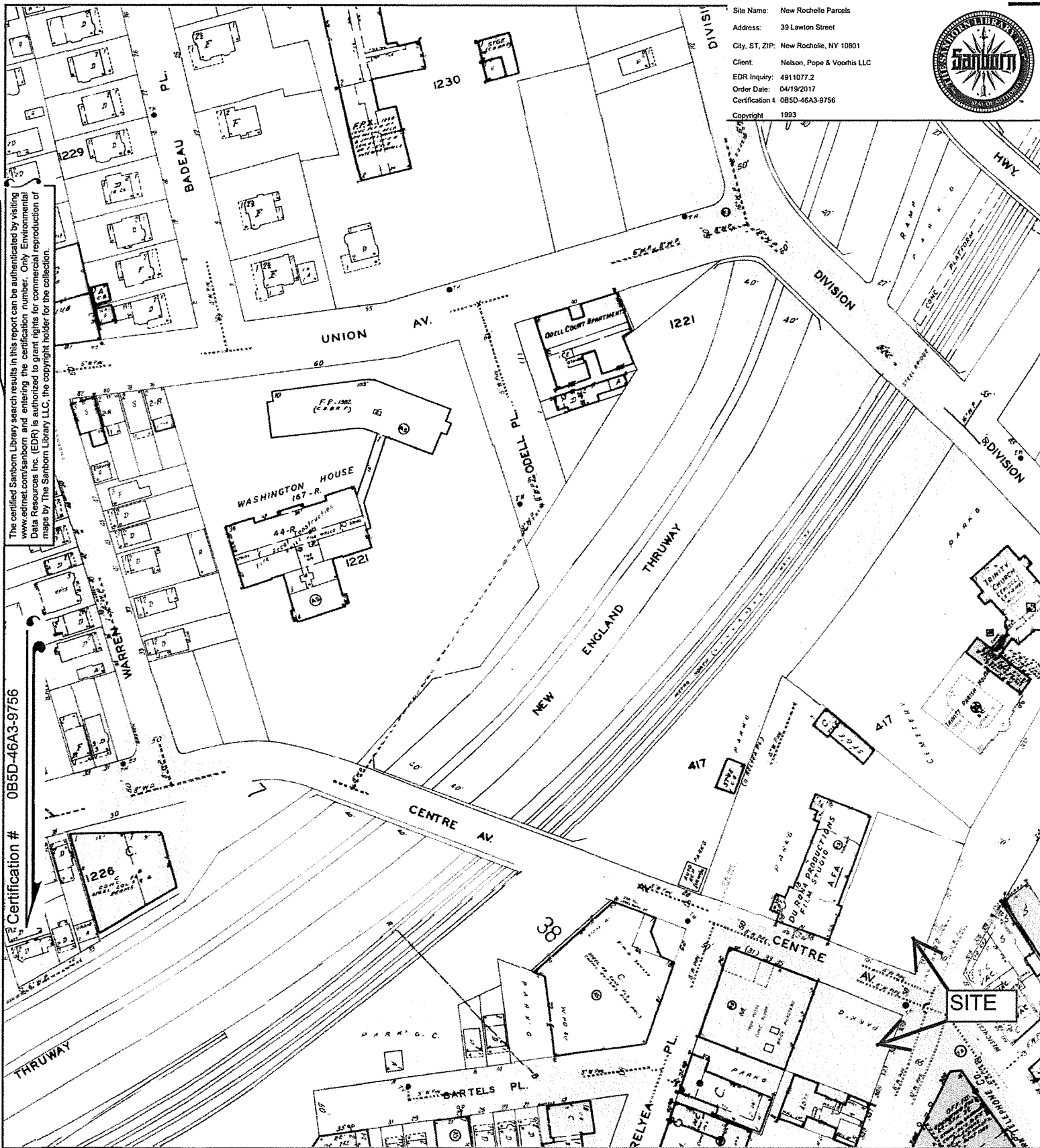


Site Name: New Rochelle Parcels
 Address: 39 Lawton Street
 City, ST, ZIP: New Rochelle, NY 10801
 Client: Nelson, Pope & Voorhis LLC
 EDR Inquiry: 4911077.2
 Order Date: 04/19/2017
 Certification #: 0B5D-46A3-9756
 Copyright: 1993

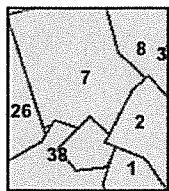
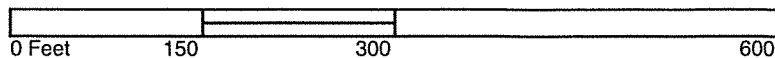


The certified Sanborn Library search results in this report can be authenticated by visiting www.edrnet.com/sanborn and entering the certification number. Only Environmental Data Resources Inc. (EDR) is authorized to grant rights for commercial reproduction of maps by The Sanborn Library LLC, the copyright holder for the collection.

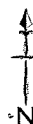
Certification # 0B5D-46A3-9756



This Certified Sanborn Map combines the following sheets. Outlined areas indicate map sheets within the collection.



- Volume 1, Sheet 2
- Volume 1, Sheet 38
- Volume 1, Sheet 26
- Volume 1, Sheet 8
- Volume 1, Sheet 7
- Volume 1, Sheet 1

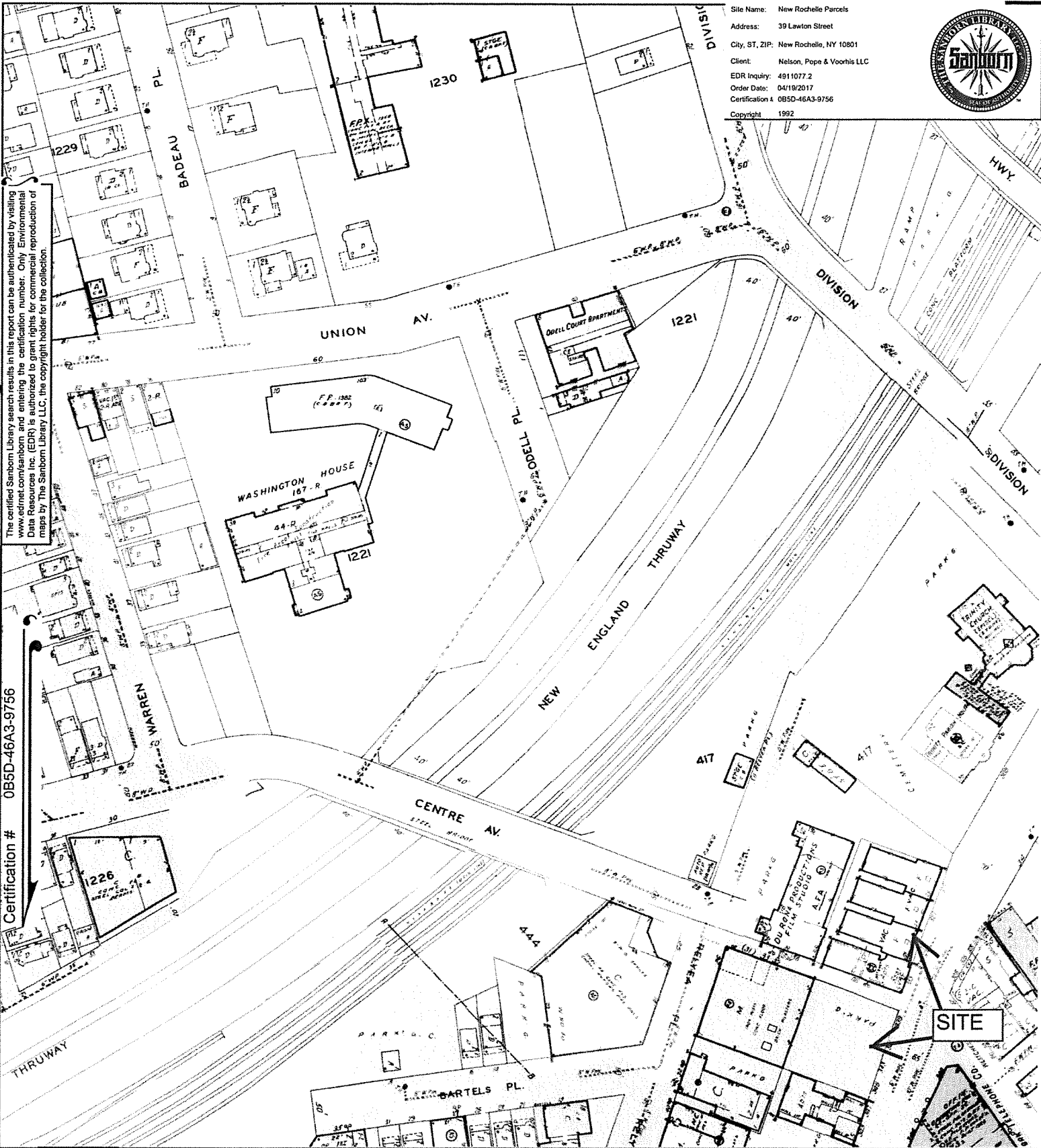




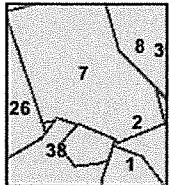
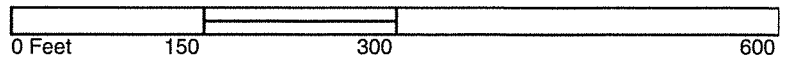
Site Name: New Rochelle Parcels
 Address: 39 Lawton Street
 City, ST, ZIP: New Rochelle, NY 10801
 Client: Nelson, Papa & Voorhis LLC
 EDR Inquiry: 4911077.2
 Order Date: 04/19/2017
 Certification #: 0B5D-46A3-9756
 Copyright: 1992

The certified Sanborn Library search results in this report can be authenticated by visiting www.edrnet.com/sanborn and entering the certification number. Only Environmental Data Resources Inc. (EDR) is authorized to grant rights for commercial reproduction of maps by The Sanborn Library LLC, the copyright holder for the collection.

Certification # 0B5D-46A3-9756



This Certified Sanborn Map combines the following sheets. Outlined areas indicate map sheets within the collection.



- Volume 1, Sheet 38
- Volume 1, Sheet 26
- Volume 1, Sheet 8
- Volume 1, Sheet 7
- Volume 1, Sheet 2
- Volume 1, Sheet 1

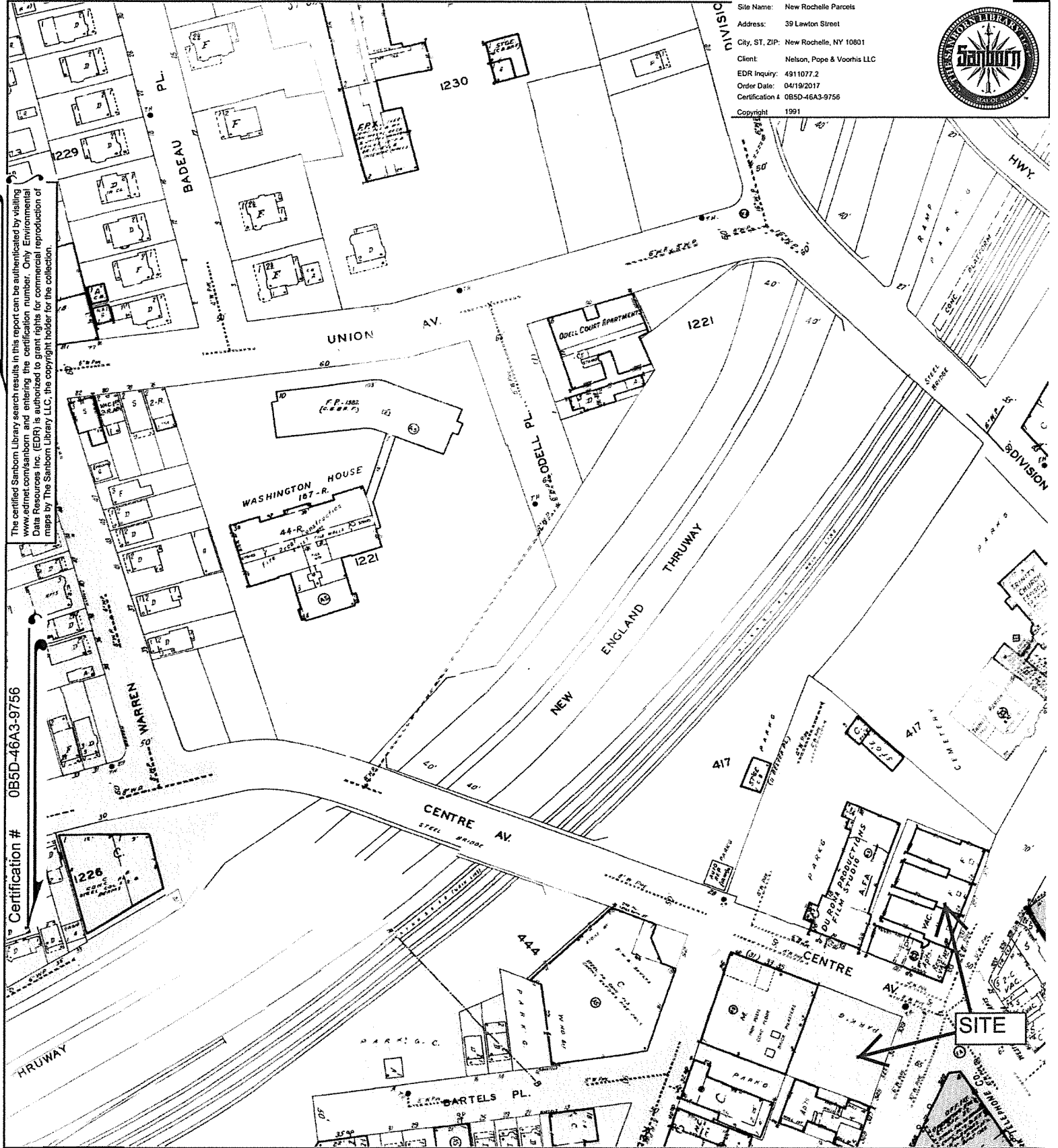


Site Name: New Rochelle Parcels
 Address: 39 Lawton Street
 City, ST, ZIP: New Rochelle, NY 10801
 Client: Nelson, Pope & Voorhis LLC
 EDR Inquiry: 4911077.2
 Order Date: 04/19/2017
 Certification # 0B5D-46A3-9756
 Copyright 1991

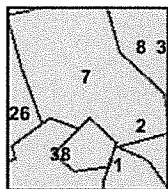
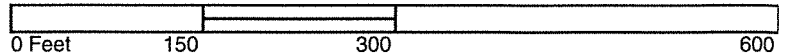


The certified Sanborn Library search results in this report can be authenticated by visiting www.edr.com and entering the certification number. Only Environmental Data Resources Inc. (EDR) is authorized to grant rights for commercial reproduction or maps by The Sanborn Library LLC, the copyright holder for the collection.

Certification # 0B5D-46A3-9756



This Certified Sanborn Map combines the following sheets. Outlined areas indicate map sheets within the collection.



- Volume 1, Sheet 38
- Volume 1, Sheet 26
- Volume 1, Sheet 8
- Volume 1, Sheet 7
- Volume 1, Sheet 2
- Volume 1, Sheet 1

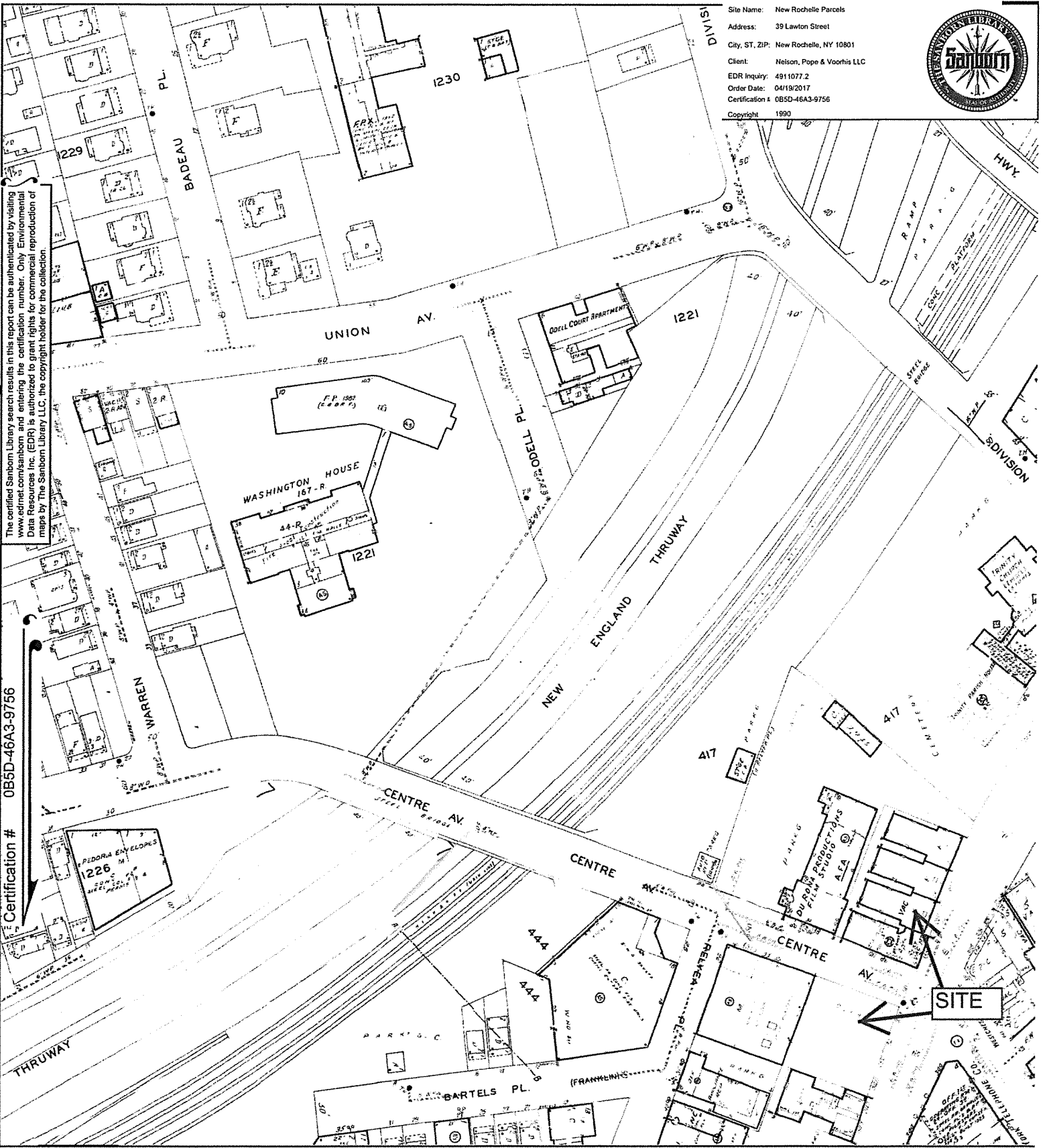




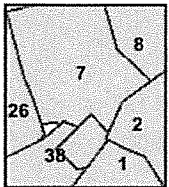
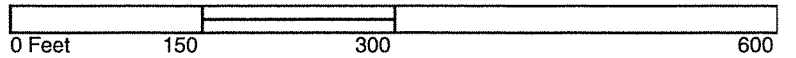
Site Name: New Rochelle Parcels
Address: 39 Lawton Street
City, ST, ZIP: New Rochelle, NY 10801
Client: Nelson, Pope & Voorhis LLC
EDR Inquiry: 4911077.2
Order Date: 04/19/2017
Certification #: 0B5D-46A3-9756
Copyright: 1990

The certified Sanborn Library search results in this report can be authenticated by visiting www.edr.com/sanborn and entering the certification number. Only Environmental Data Resources Inc. (EDR) is authorized to grant rights for commercial reproduction of maps by the Sanborn Library LLC, the copyright holder for the collection.

Certification # 0B5D-46A3-9756



This Certified Sanborn Map combines the following sheets. Outlined areas indicate map sheets within the collection.



- Volume 1, Sheet 2
- Volume 1, Sheet 1
- Volume 1, Sheet 38
- Volume 1, Sheet 26
- Volume 1, Sheet 8
- Volume 1, Sheet 7

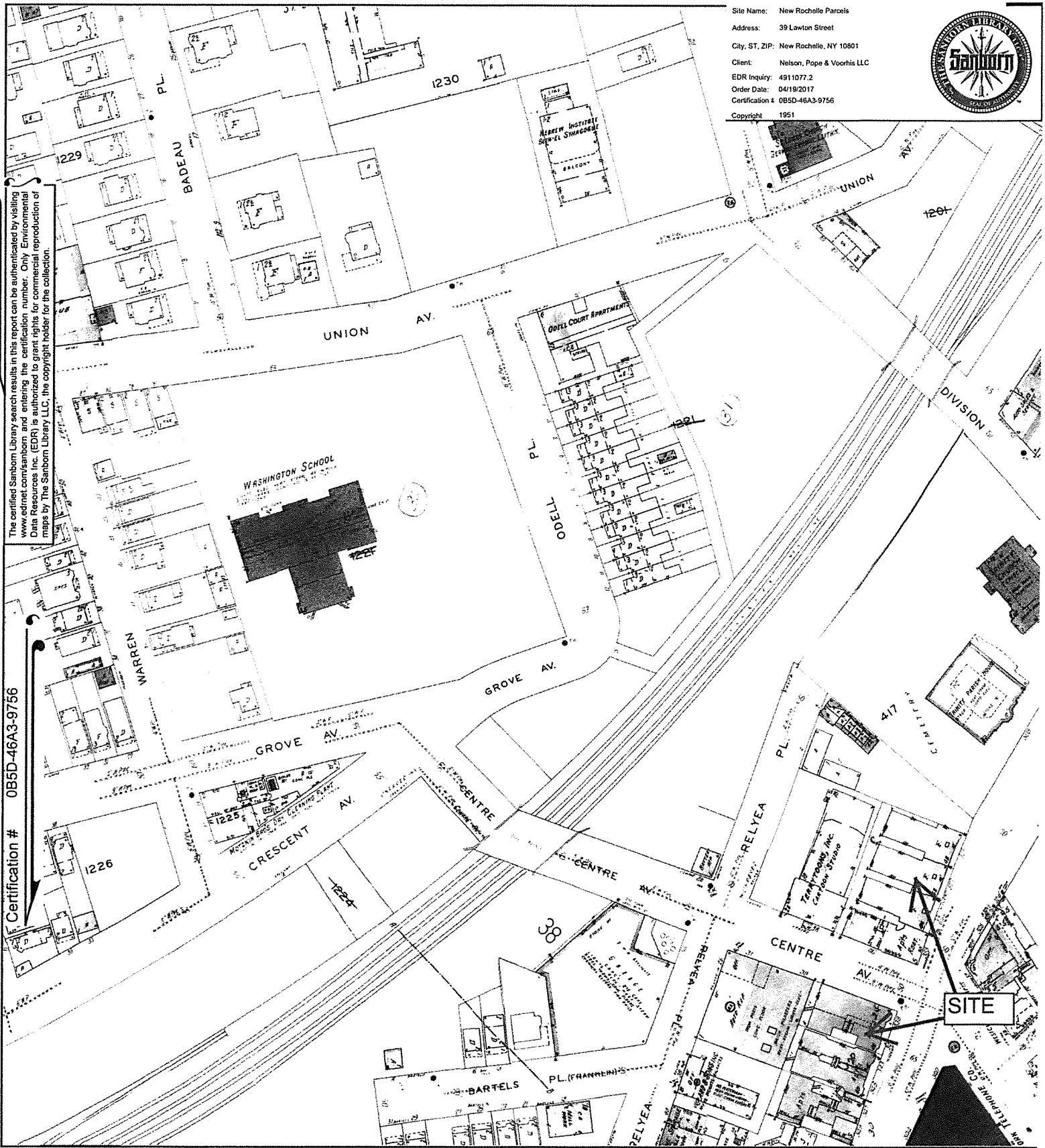


Site Name: New Rochelle Parcels
 Address: 39 Lawton Street
 City, ST, ZIP: New Rochelle, NY 10801
 Client: Nelson, Pope & Voorhis LLC
 EDR Inquiry: 4911077.2
 Order Date: 04/19/2017
 Certification #: 0B5D-46A3-9756
 Copyright: 1951

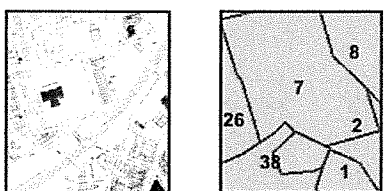
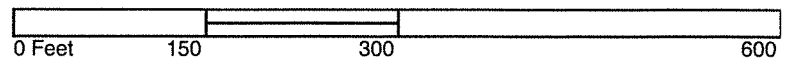


The certified Sanborn Library search results in this report can be authenticated by visiting www.edrnet.com/sanborn and entering the certification number. Only Environmental Data Resources Inc. (EDR) is authorized to grant rights for commercial reproduction of maps by The Sanborn Library LLC, the copyright holder for the collection.

Certification # 0B5D-46A3-9756



This Certified Sanborn Map combines the following sheets.
 Outlined areas indicate map sheets within the collection.



- Volume 1, Sheet 38
- Volume 1, Sheet 26
- Volume 1, Sheet 8
- Volume 1, Sheet 7
- Volume 1, Sheet 2
- Volume 1, Sheet 1

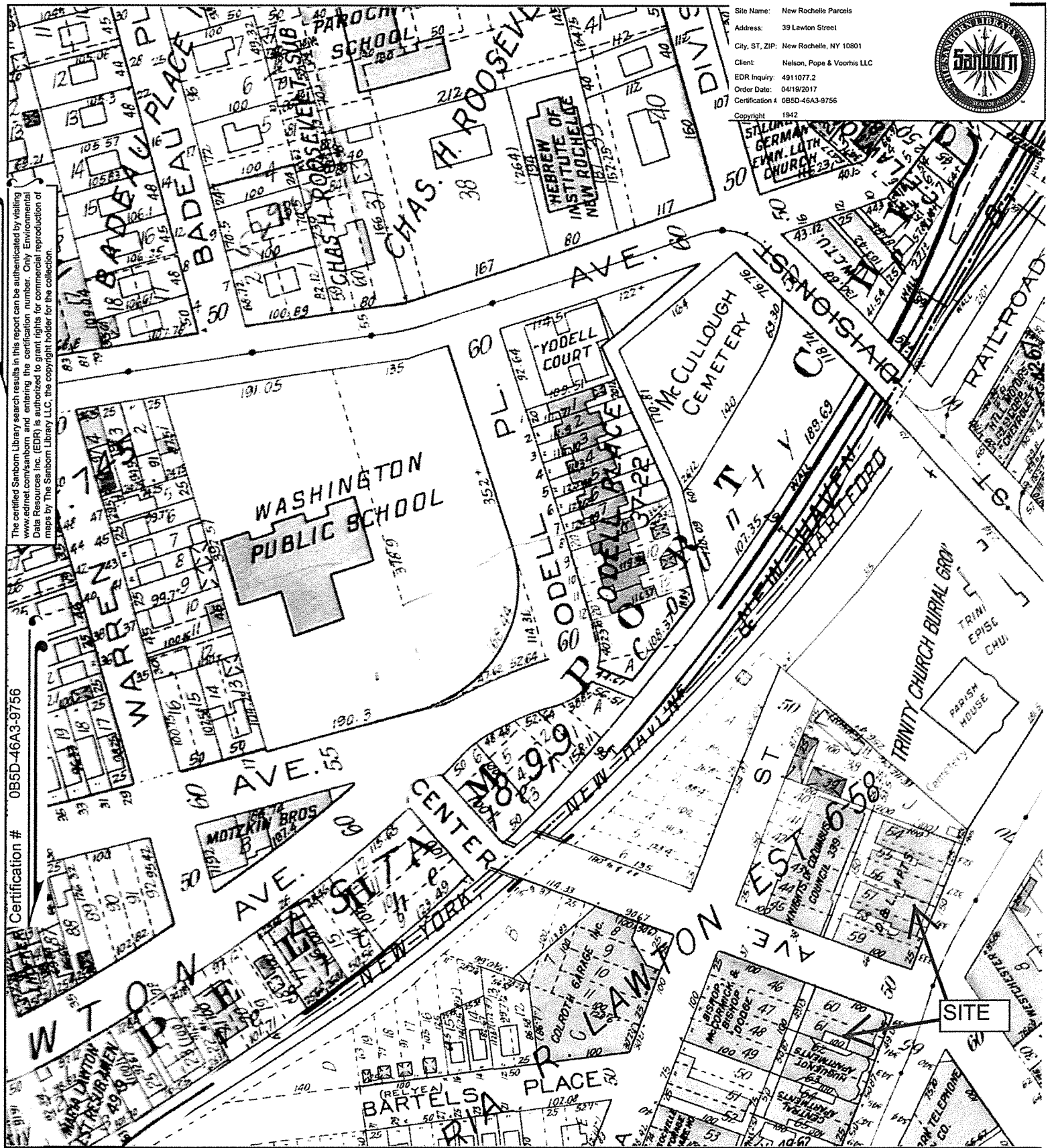


Site Name: New Rochelle Parcels
 Address: 39 Lawton Street
 City, ST, ZIP: New Rochelle, NY 10801
 Client: Nelson, Pope & Voorhis LLC
 EDR Inquiry: 4911077.2
 Order Date: 04/19/2017
 Certification 4 0B5D-46A3-9756
 Copyright 1942

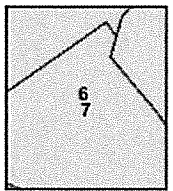
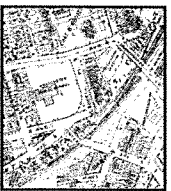
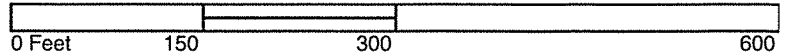


The certified Sanborn Library search results in this report can be authenticated by visiting www.edr.com and entering the certification number. Only Environmental Data Resources Inc. (EDR) is authorized to grant rights for commercial reproduction of maps by The Sanborn Library LLC, the copyright holder for the collection.

Certification # 0B5D-46A3-9756



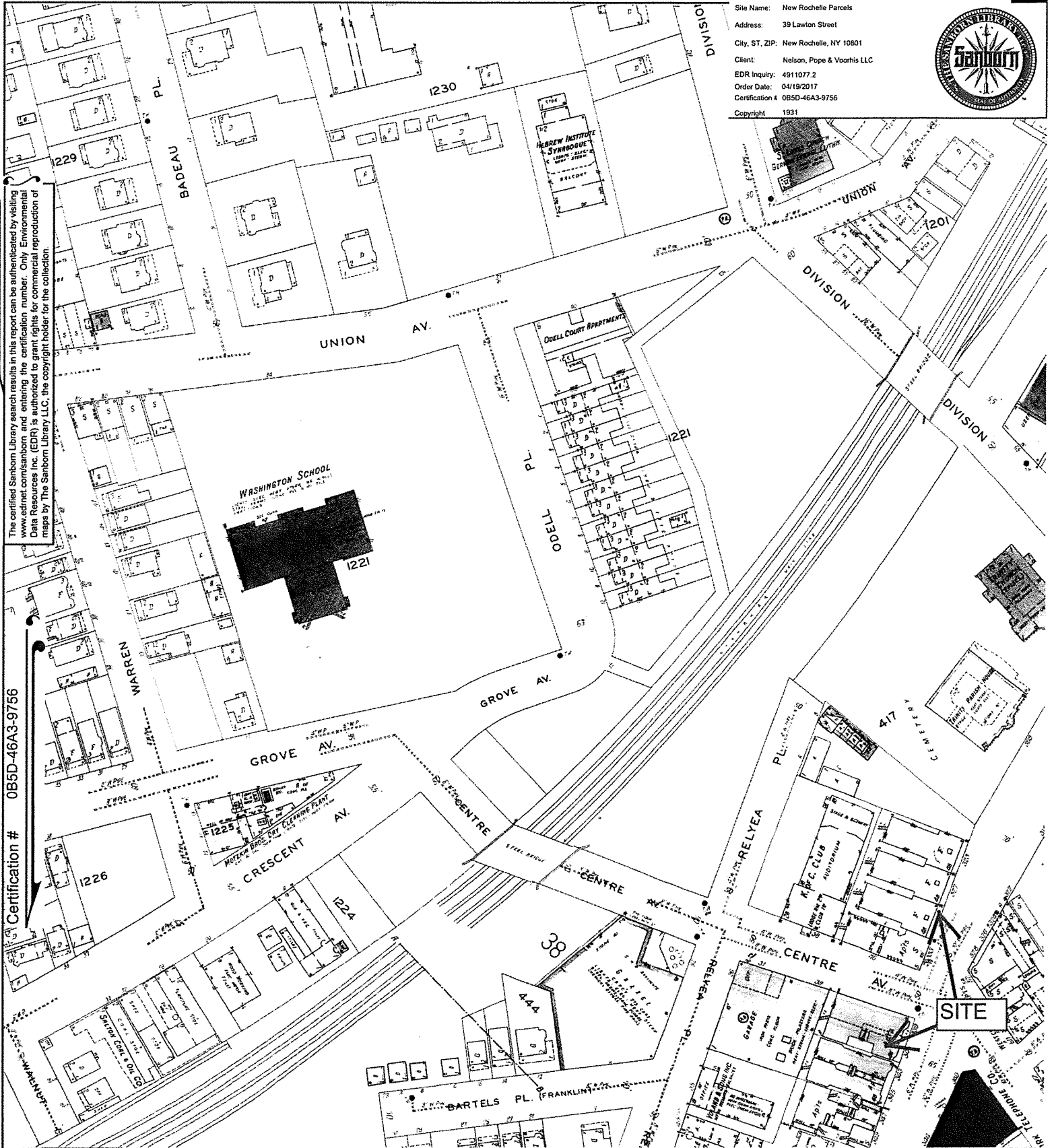
This Certified Sanborn Map combines the following sheets.
 Outlined areas indicate map sheets within the collection.



Volume 1, Sheet 7
 Volume 1, Sheet 7
 Volume 1, Sheet 6



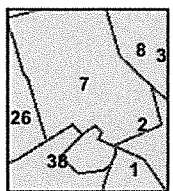
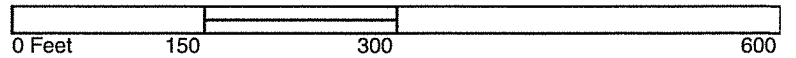
Site Name: New Rochelle Parcels
 Address: 39 Lawton Street
 City, ST, ZIP: New Rochelle, NY 10801
 Client: Nelson, Pope & Voorhis LLC
 EDR Inquiry: 4911077.2
 Order Date: 04/19/2017
 Certification #: 0B5D-46A3-9756
 Copyright: 1931



The certified Sanborn Library search results in this report can be authenticated by visiting www.edr.com and entering the certification number. Only Environmental Data Resources, Inc. (EDR) is authorized to grant rights for commercial reproduction of maps by The Sanborn Library LLC, the copyright holder for the collection.

Certification # 0B5D-46A3-9756

This Certified Sanborn Map combines the following sheets.
 Outlined areas indicate map sheets within the collection.



- Volume 1, Sheet 38
- Volume 1, Sheet 26
- Volume 1, Sheet 8
- Volume 1, Sheet 7
- Volume 1, Sheet 2
- Volume 1, Sheet 1

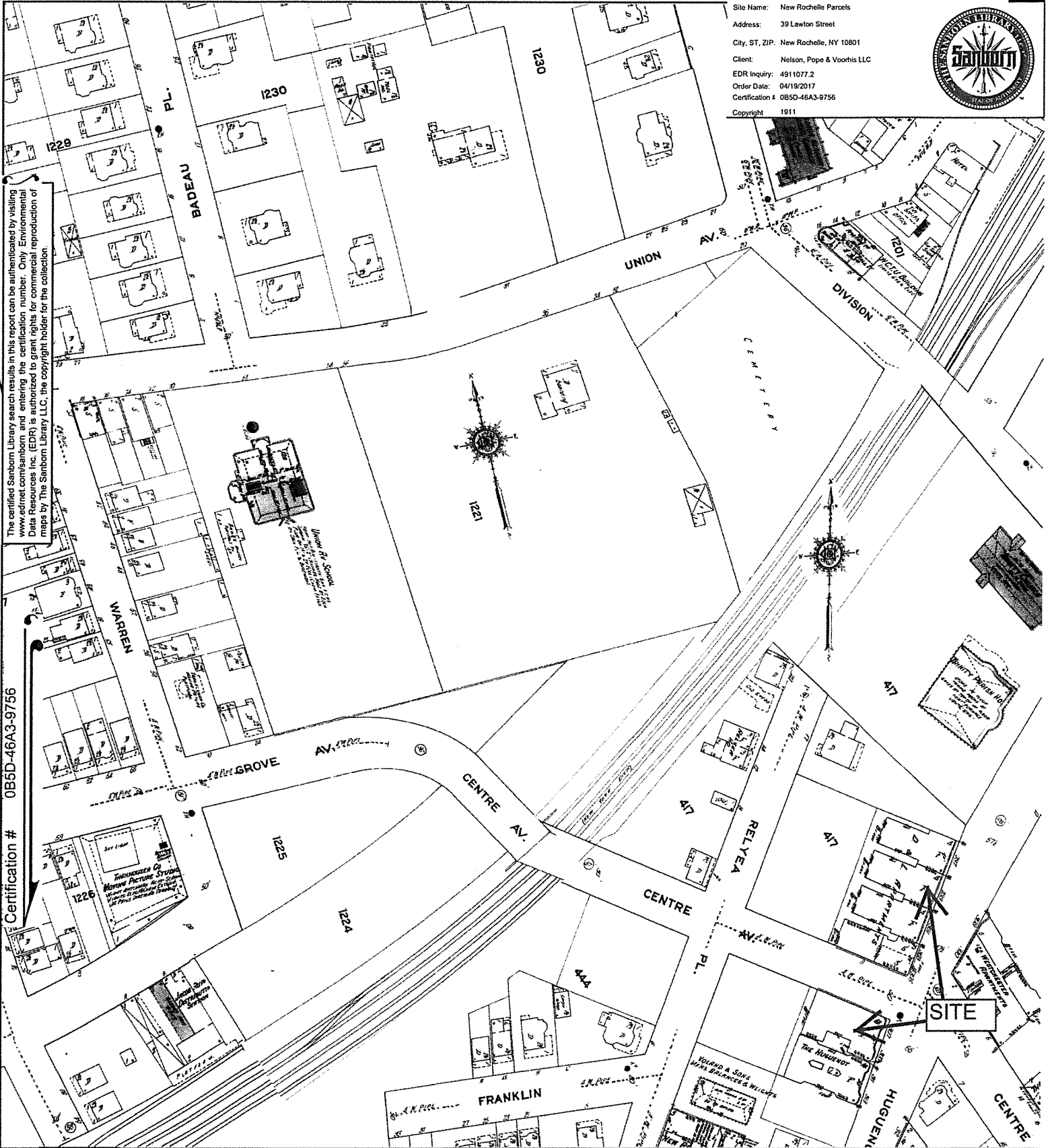


Site Name: New Rochelle Parcels
 Address: 39 Lawton Street
 City, ST, ZIP: New Rochelle, NY 10801
 Client: Nelson, Pope & Voorhis LLC
 EDR Inquiry: 4911077.2
 Order Date: 04/19/2017
 Certification #: 0B5D-46A3-9756
 Copyright: 1911

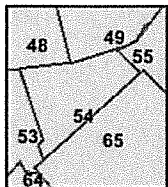
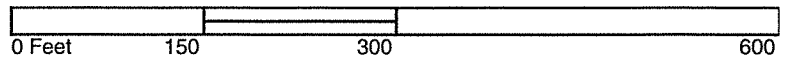


The certified Sanborn Library search results in this report can be authenticated by visiting www.edrnet.com/sanborn and entering the certification number. Only Environmental Data Resources Inc. (EDRI) is authorized to grant rights for commercial reproduction of maps by The Sanborn Library LLC, the copyright holder for the collection.

Certification # 0B5D-46A3-9756



This Certified Sanborn Map combines the following sheets. Outlined areas indicate map sheets within the collection.



- Volume 1, Sheet 65
- Volume 1, Sheet 55
- Volume 1, Sheet 54
- Volume 1, Sheet 53
- Volume 1, Sheet 49
- Volume 1, Sheet 48

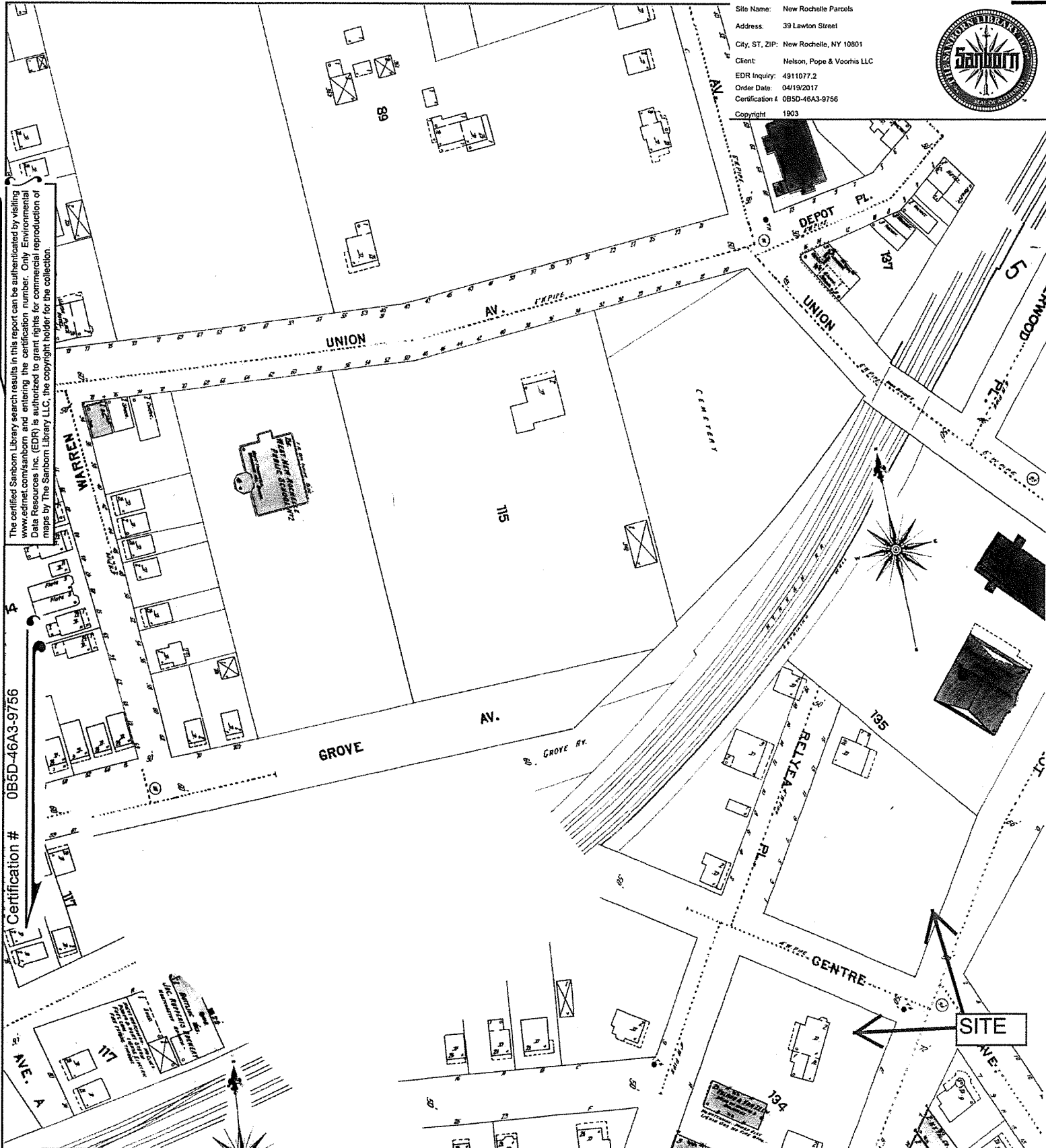


Site Name: New Rochelle Parcels
 Address: 39 Lawton Street
 City, ST, ZIP: New Rochelle, NY 10801
 Client: Nelson, Pope & Voorhis LLC
 EDR Inquiry: 4911077.2
 Order Date: 04/19/2017
 Certification 4: 0B5D-46A3-9756
 Copyright: 1903

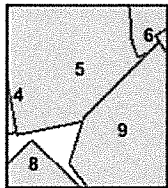
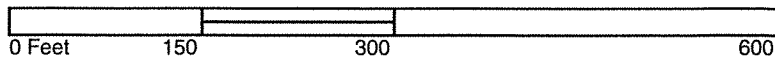


The certified Sanborn Library search results in this report can be authenticated by visiting www.edr.com/sanborn and entering the certification number. Only Environmental Data Resources Inc. (EDR) is authorized to grant rights for commercial reproduction of maps by The Sanborn Library LLC, the copyright holder for the collection.

Certification # 0B5D-46A3-9756



This Certified Sanborn Map combines the following sheets.
 Outlined areas indicate map sheets within the collection.



Volume 1, Sheet 9
 Volume 1, Sheet 5
 Volume 1, Sheet 4

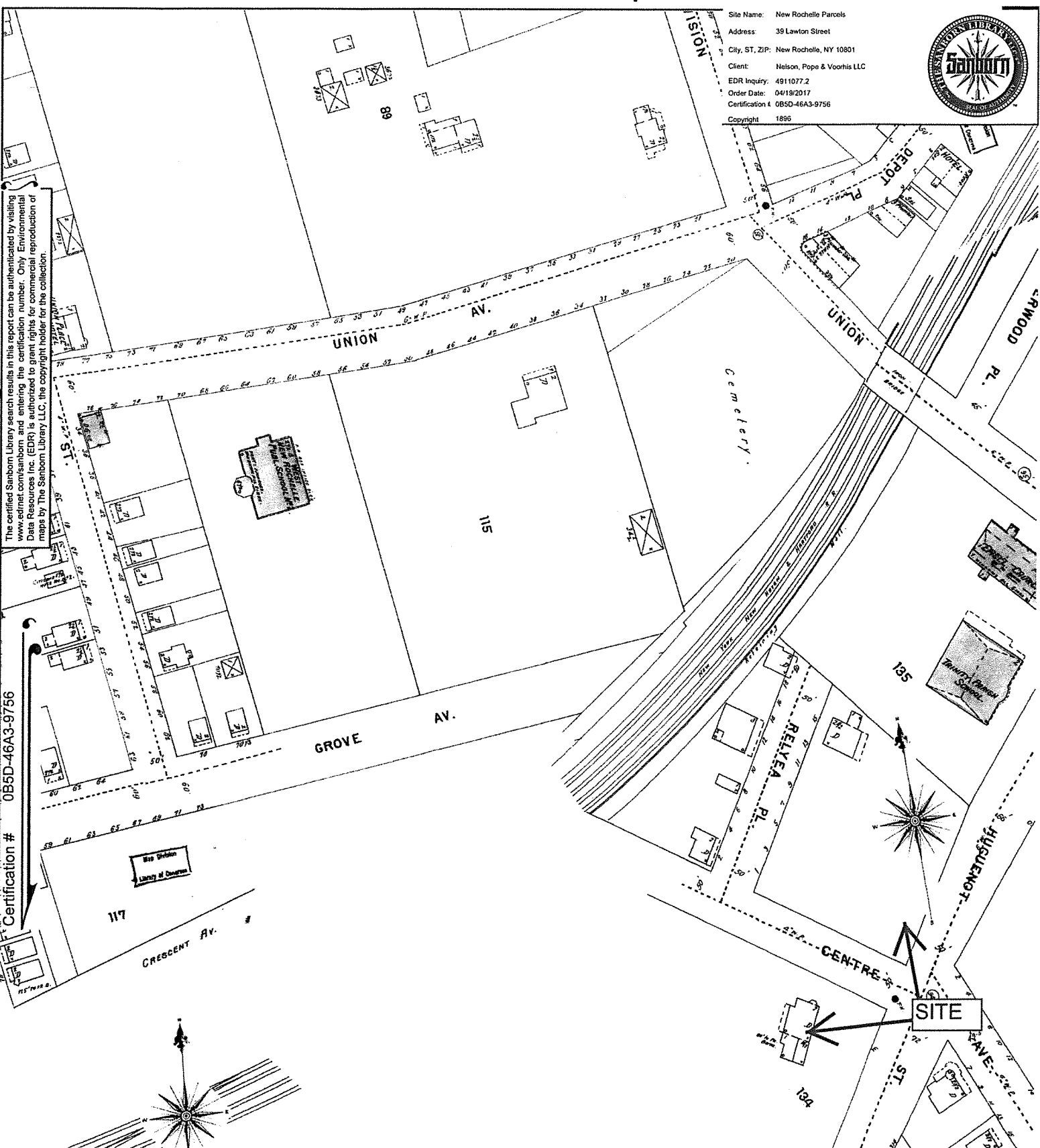


Site Name: New Rochelle Parcels
 Address: 39 Lawton Street
 City, ST, ZIP: New Rochelle, NY 10801
 Client: Nelson, Pope & Voorhis LLC
 EDR Inquiry: 4911077.2
 Order Date: 04/19/2017
 Certification #: 0B5D-46A3-9756
 Copyright: 1896

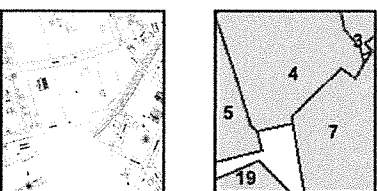
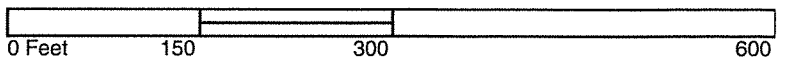


The certified Sanborn Library search results in this report can be authenticated by visiting www.edrnet.com/sanborn and entering the certification number. Only Environmental Data Resources Inc. (EDR) is authorized to grant rights for commercial reproduction of maps by The Sanborn Library LLC, the copyright holder for the collection.

Certification # 0B5D-46A3-9756



This Certified Sanborn Map combines the following sheets.
 Outlined areas indicate map sheets within the collection.



Volume 1, Sheet 7
 Volume 1, Sheet 5
 Volume 1, Sheet 4

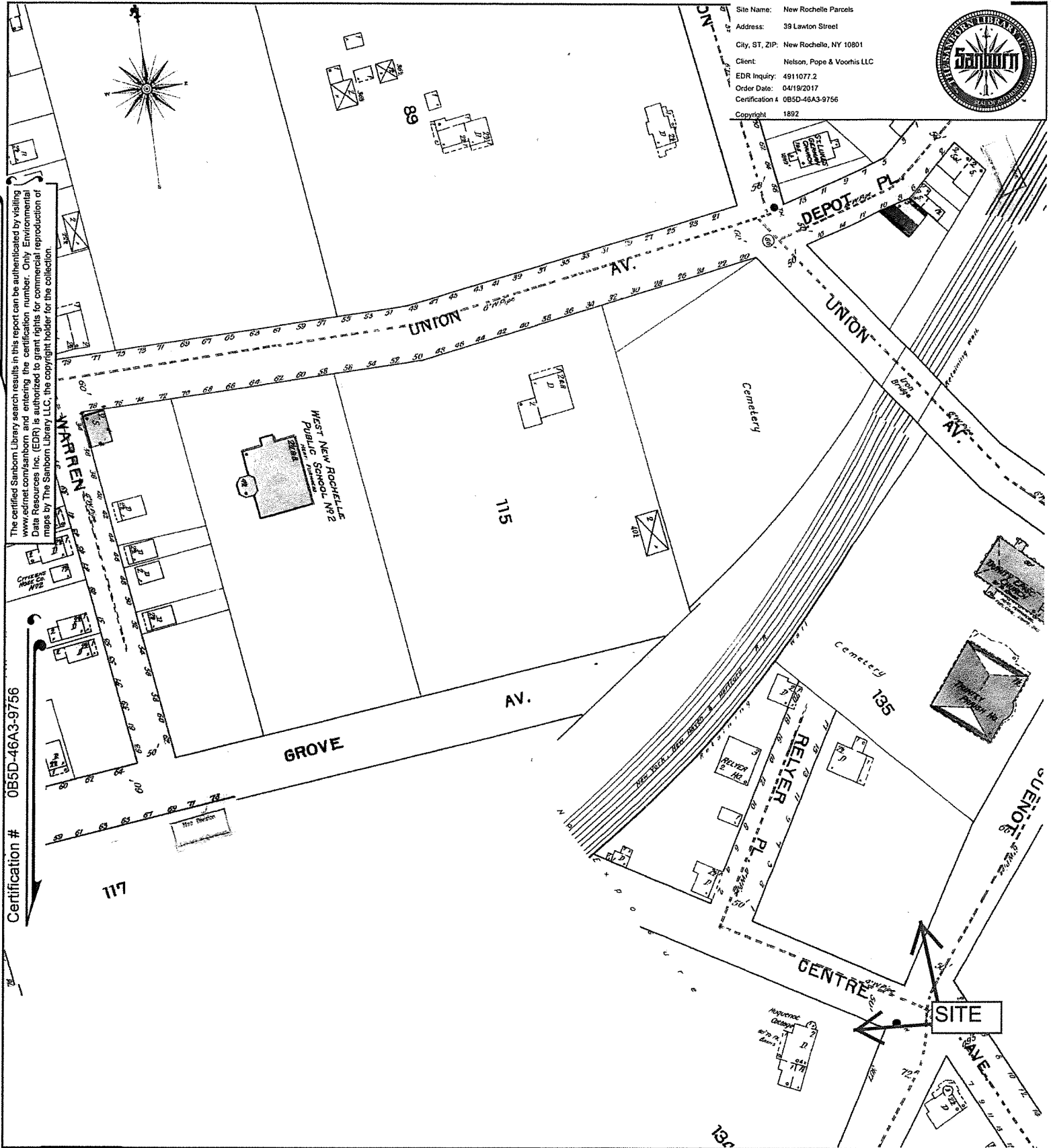




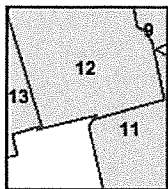
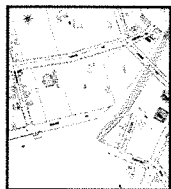
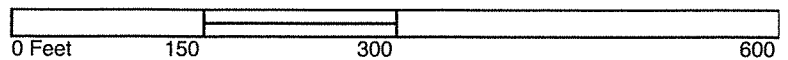
Site Name: New Rochelle Parcels
 Address: 39 Lawton Street
 City, ST, ZIP: New Rochelle, NY 10801
 Client: Nelson, Pope & Voorhis LLC
 EDR Inquiry: 4911077.2
 Order Date: 04/19/2017
 Certification #: 0B5D-46A3-9756
 Copyright: 1892

The certified Sanborn Library search results in this report can be authenticated by visiting www.edrnet.com/sanborn and entering the certification number. Only Environmental Data Resources Inc. (EDR) is authorized to grant rights for commercial reproduction of maps by The Sanborn Library LLC, the copyright holder for the collection.

Certification # 0B5D-46A3-9756



This Certified Sanborn Map combines the following sheets. Outlined areas indicate map sheets within the collection.



Volume 1, Sheet 13
 Volume 1, Sheet 12
 Volume 1, Sheet 11

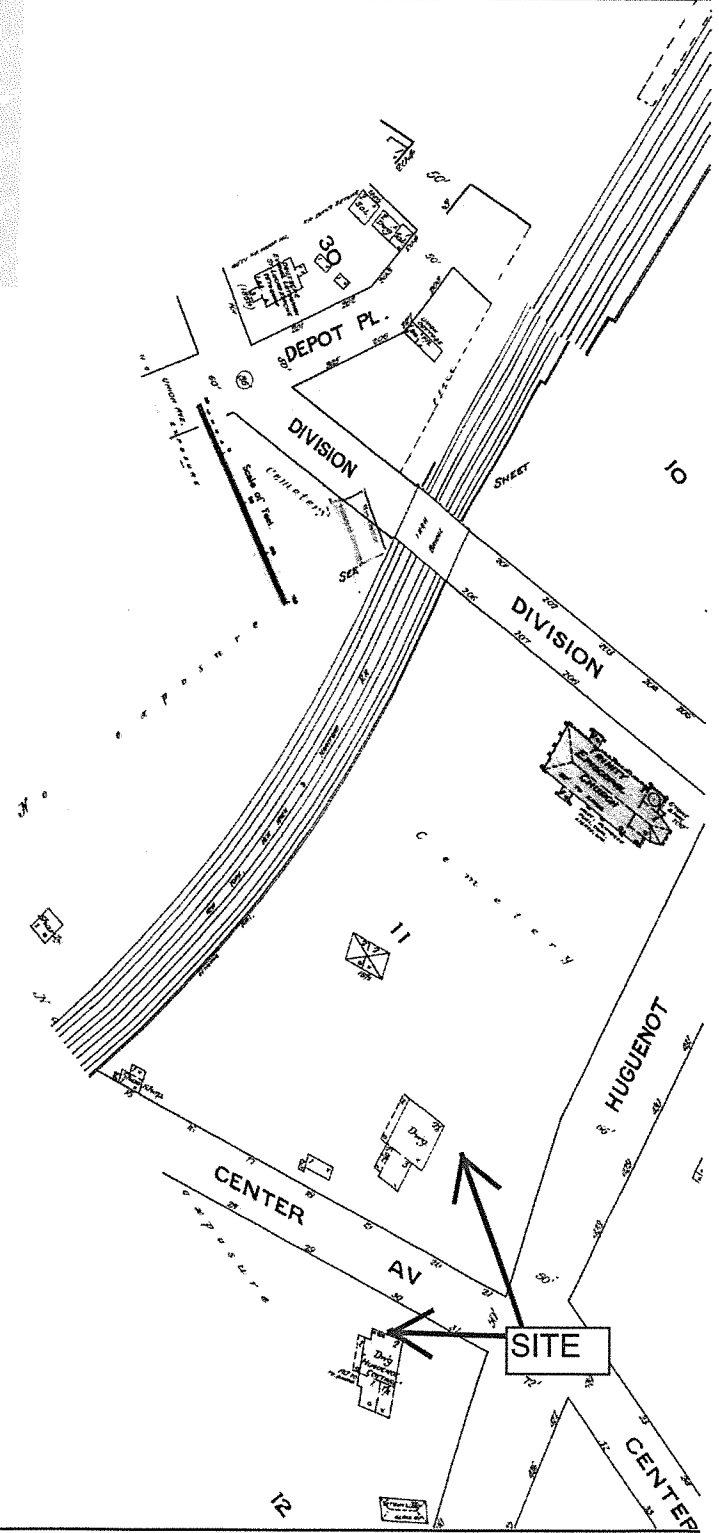


Site Name: New Rochelle Parcels
 Address: 39 Lawton Street
 City, ST, ZIP: New Rochelle, NY 10801
 Client: Nelson, Pope & Voorhis LLC
 EDR Inquiry: 4911077.2
 Order Date: 04/19/2017
 Certification #: 0B5D-46A3-9756
 Copyright: 1887

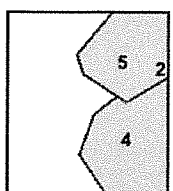
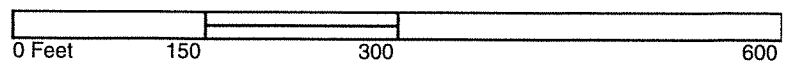


The certified Sanborn Library search results in this report can be authenticated by visiting www.edrnet.com/sanborn and entering the certification number. Only Environmental Data Resources Inc. (EDR) is authorized to grant rights for commercial reproduction of maps by The Sanborn Library LLC, the copyright holder for the collection.

Certification # 0B5D-46A3-9756



This Certified Sanborn Map combines the following sheets. Outlined areas indicate map sheets within the collection.



Volume 1, Sheet 5
 Volume 1, Sheet 4

